

2013

Machiasport Shoreland Zoning Overview Map

Machiasport (Me.).

CES INC.

Follow this and additional works at: <https://digitalcommons.library.umaine.edu/towndocs>

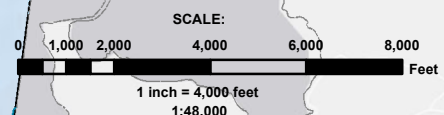
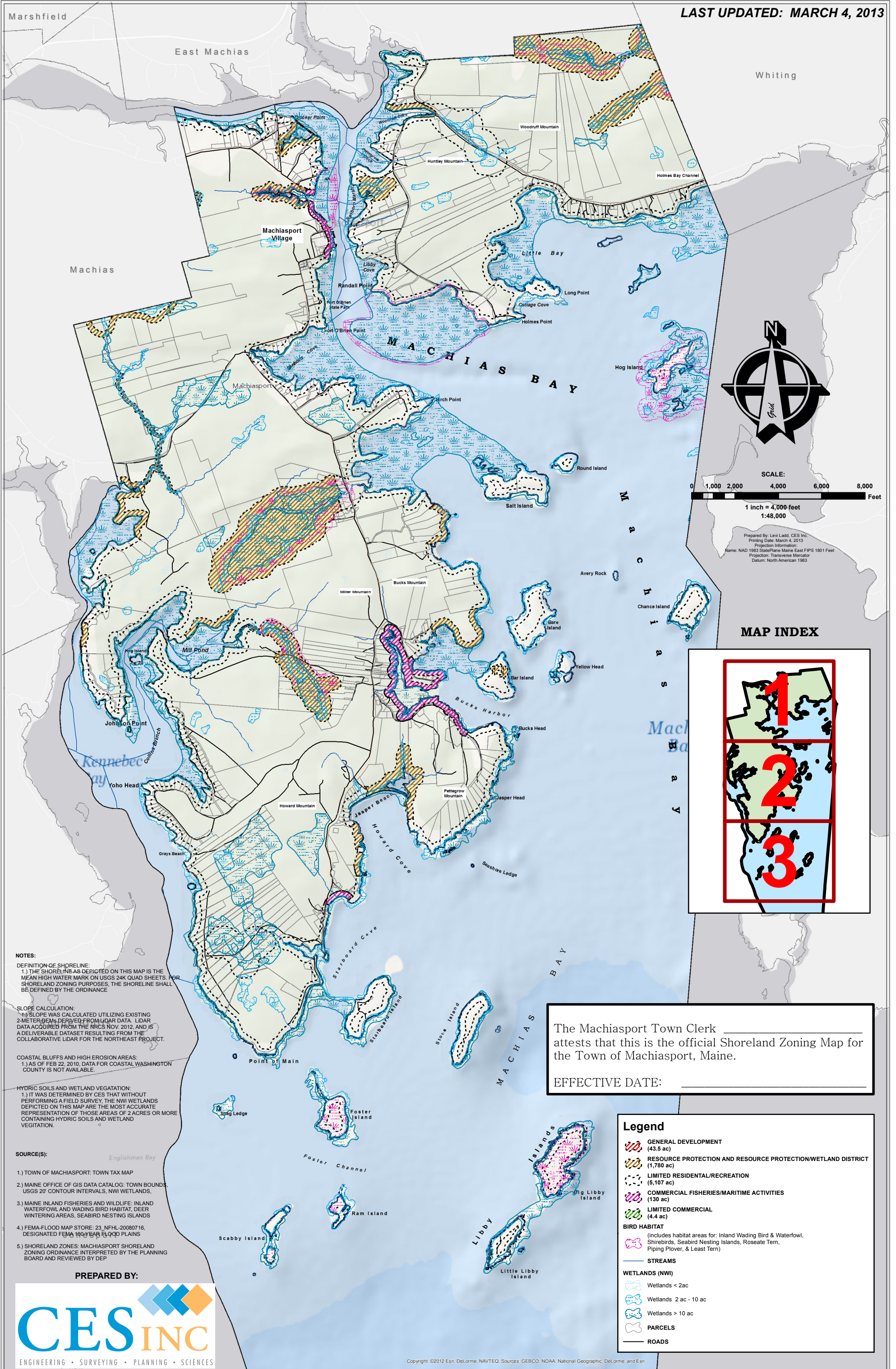
Repository Citation

Machiasport (Me.). and CES INC., "Machiasport Shoreland Zoning Overview Map" (2013). *Maine Town Documents*. 439.
<https://digitalcommons.library.umaine.edu/towndocs/439>

This Map is brought to you for free and open access by DigitalCommons@UMaine. It has been accepted for inclusion in Maine Town Documents by an authorized administrator of DigitalCommons@UMaine. For more information, please contact um.library.technical.services@maine.edu.

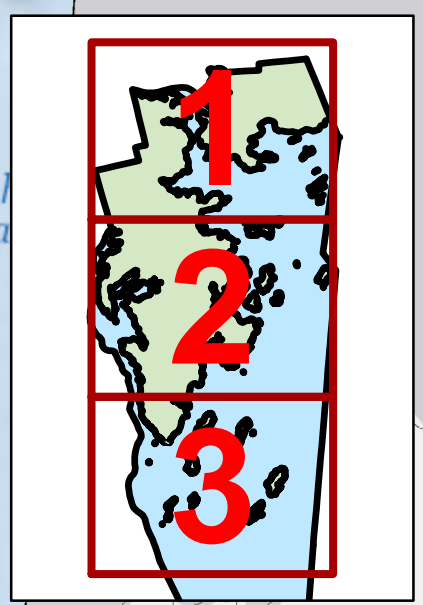
MACHIASPORT SHORELAND ZONING OVERVIEW MAP

LAST UPDATED: MARCH 4, 2013



Prepared By: Levi Ladd, CES Inc.
 Printing Date: March 4, 2013
 Projection Information:
 Name: NAD 1983 StatePlane Maine East FIPS 1801 Feet
 Projection: Transverse Mercator
 Datum: North American 1983

MAP INDEX



NOTES:
DEFINITION OF SHORELINE:
 1.) THE SHORELINE AS DEPICTED ON THIS MAP IS THE MEAN HIGH WATER MARK ON USGS 24K QUAD SHEETS. FOR SHORELAND ZONING PURPOSES, THE SHORELINE SHALL BE DEFINED BY THE ORDINANCE.

SLOPE CALCULATION:
 1.) SLOPE WAS CALCULATED UTILIZING EXISTING 2-METER DEMS DERIVED FROM LIDAR DATA. LIDAR DATA ACQUIRED FROM THE NRCS NOV. 2012, AND IS A DELIVERABLE DATASET RESULTING FROM THE COLLABORATIVE LIDAR FOR THE NORTHEAST PROJECT.

COASTAL BLUFFS AND HIGH EROSION AREAS:
 1.) AS OF FEB 22, 2010, DATA FOR COASTAL WASHINGTON COUNTY IS NOT AVAILABLE.

HYDRIC SOILS AND WETLAND VEGETATION:
 1.) IT WAS DETERMINED BY CES THAT WITHOUT PERFORMING A FIELD SURVEY, THE NWI WETLANDS DEPICTED ON THIS MAP ARE THE MOST ACCURATE REPRESENTATION OF THOSE AREAS OF 2 ACRES OR MORE CONTAINING HYDRIC SOILS AND WETLAND VEGETATION.

- SOURCE(S):**
- 1.) TOWN OF MACHIASPORT: TOWN TAX MAP
 - 2.) MAINE OFFICE OF GIS DATA CATALOG: TOWN BOUNDS, USGS 20' CONTOUR INTERVALS, NWI WETLANDS,
 - 3.) MAINE INLAND FISHERIES AND WILDLIFE: INLAND WATERFOWL AND WADING BIRD HABITAT, DEER WINTERING AREAS, SEABIRD NESTING ISLANDS
 - 4.) FEMA-FLOOD MAP STORE: 23_NFHL-20080716, DESIGNATED FEMA 100-YEAR FLOOD PLAINS
 - 5.) SHORELAND ZONES: MACHIASPORT SHORELAND ZONING ORDINANCE INTERPRETED BY THE PLANNING BOARD AND REVIEWED BY DEP

PREPARED BY:



The Machiasport Town Clerk _____ attests that this is the official Shoreland Zoning Map for the Town of Machiasport, Maine.
 EFFECTIVE DATE: _____

Legend	
	GENERAL DEVELOPMENT (43.5 ac)
	RESOURCE PROTECTION AND RESOURCE PROTECTION/WETLAND DISTRICT (1,780 ac)
	LIMITED RESIDENTIAL/RECREATION (5,107 ac)
	COMMERCIAL FISHERIES/MARITIME ACTIVITIES (130 ac)
	LIMITED COMMERCIAL (4.4 ac)
	BIRD HABITAT (includes habitat areas for: Inland Wading Bird & Waterfowl, Shorebirds, Seabird Nesting Islands, Roseate Tern, Piping Plover, & Least Tern)
	STREAMS
	WETLANDS (NWI)
	Wetlands < 2ac
	Wetlands 2 ac - 10 ac
	Wetlands > 10 ac
	PARCELS
	ROADS