


1978

Land Use Impact Study. Map Volume

United States. Department of Energy

Follow this and additional works at: https://digitalcommons.library.umaine.edu/dickey_lincoln

 Part of the [Construction Engineering Commons](#), [Environmental Indicators and Impact Assessment Commons](#), [Geography Commons](#), [History Commons](#), [Landscape Architecture Commons](#), [Power and Energy Commons](#), [Recreation, Parks and Tourism Administration Commons](#), and the [Statistics and Probability Commons](#)

Repository Citation

United States. Department of Energy, "Land Use Impact Study. Map Volume" (1978). *Dickey-Lincoln School Lakes Project*. 81.
https://digitalcommons.library.umaine.edu/dickey_lincoln/81

This Map is brought to you for free and open access by DigitalCommons@UMaine. It has been accepted for inclusion in Dickey-Lincoln School Lakes Project by an authorized administrator of DigitalCommons@UMaine. For more information, please contact um.library.technical.services@maine.edu.

Maine
Folio
TK
1425
.D5
U55
App.G
pt.2




ENVIRONMENTAL IMPACT STATEMENT
LAND USE IMPACT STUDY
DICKEY-LINCOLN SCHOOL LAKES PROJECT
TRANSMISSION STUDIES



U. S. Department of Energy
Federal Building
Bangor, Maine 04401
February 1978










APPENDIX **G**
Map Volume

1425
D5
u55
App. G
pt. 2



Map Name

Existing Land Use Legend

	Residential		
		Single Family 0-5	10
		6-25	11
		26+	12
		Multi-Family	13
		Group Quarters	15
		Mobile Homes	14
		Seasonal Homes	16
	Manufacturing		
		Light	21
		Heavy	22
	Transportation		
		Railroads	
		Abandoned	40
		Passenger	41
		Freight	42
		Aircraft	43
		Roads	
		Limited Access	44
		Paved	45
		Unpaved	46
		Organized Logging Pattern	48A
	Communications		47
	Utilities		48
	Trade		
		Commercial	51
		Institutional	51
	Resource Extraction		
		Crops	
		Hay Field	80
		Row	81
		Field - Abandoned Agricultural	82
		Pasture	83
		Orchards	84
		Dairy Livestock	85
		Potato House Barns	85A
		Poultry	86
		Greenhouse Horticultural	87
		Nurseries Plantations	88
		Fishing and Fish Service	89
		Mining	90
		Active	90A
		Abandoned	90B
		Forest	
		Timber General Use	31
		Pulp	32
		Logs Bolts	33
		Sap Extract	34
		Other	35
	Undeveloped		
		Undeveloped Unused	91
		Water	93
		Wetlands	92
		Under Construction	95
		Other	99
	Cultural Entertainment / Recreational		
		Camping Areas	70
		Snowmobile Trails	71
		State Parks	72
		State National Forests	73
		Municipal Parks	74
		Bureau of Public Lands	75
		Fish and Game	76




SCALE 1:62,500
 0 100 200 300 400 500 600 700 800 900 1000
 METERS
 0 100 200 300 400 500 600 700 800 900 1000
 FEET
 Contours Interval 20 Feet
 (Minimum of contour interval shown)


ALLAGASH, ME
 14700-98800-1
 1990

Dickey/Lincoln School Lakes Transmission · E.I.S. Project Environmental Assessment of Alternative Routes

Land Use Study

United States Department of the Interior
 Federal Office Building; Bangor, Maine 04401

 Edward C. Jordan Co., Inc. Portland, Maine 04112

 N

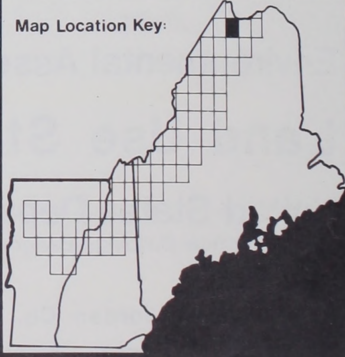
1 sq. mile

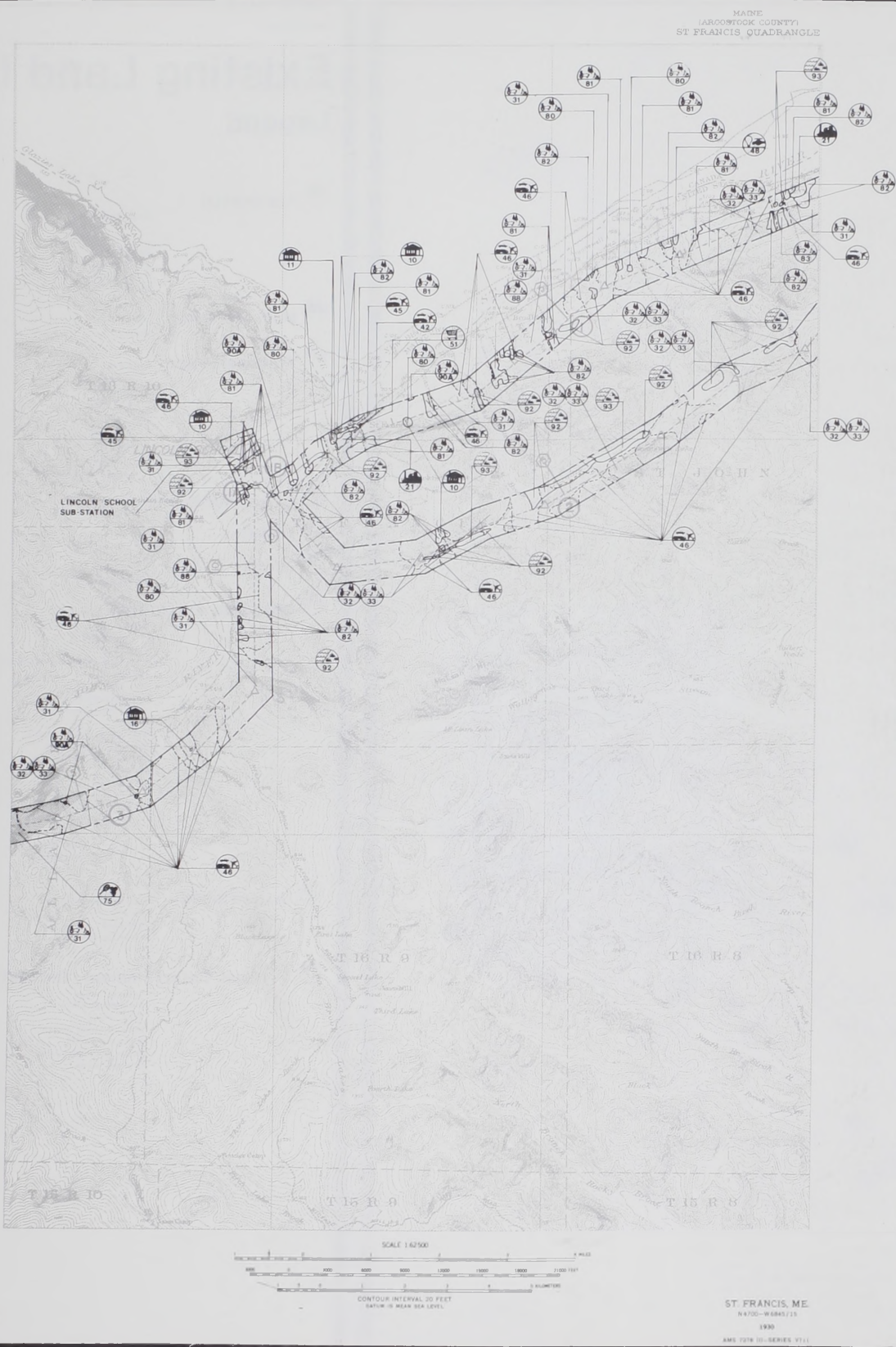
100 a.
10 a.

Map Number:
4

Date:

Map Location Key:





Map Name

Existing Land Use Legend

	Residential		
	Single Family	0-5	10
		6-25	11
		26+	12
	Multi-Family		13
	Group Quarters		15
	Mobile Homes		14
	Seasonal Homes		16
	Manufacturing		
	Light		21
	Heavy		22
	Transportation		
	Railroads		
	Abandoned		40
	Passenger		41
	Freight		42
	Aircraft		43
	Roads		
	Limited Access		44
	Paved		45
	Unpaved		46
	Organized Logging Pattern		46A
	Communications		47
	Utilities		48
	Trade		
	Commercial		51
	Institutional		61
	Resource Extraction		
	Crops		
	Hay Field		80
	Row		81
	Field - Abandoned Agricultural		82
	Pasture		83
	Orchards		84
	Dairy Livestock		85
	Potato House / Barns		85A
	Poultry		86
	Greenhouse / Horticultural		87
	Nurseries / Plantations		88
	Fishing and Fish Service		89
	Mining		90
	Active		90A
	Abandoned		90B
	Forest		
	Timber - General Use		31
	Pulp		32
	Logs / Bolts		33
	Sap Extract		34
	Other		35
	Undeveloped		
	Undeveloped / Unused		91
	Water		92
	Wetlands		92
	Under Construction		95
	Other		99
	Cultural Entertainment / Recreational		
	Camping Areas		70
	Snowmobile Trails		71
	State Parks		72
	State / National Forests		73
	Municipal Parks		74
	Bureau of Public Lands		75
	Fish and Game		76

Dickey/Lincoln School Lakes Transmission · E.I.S. Project
Environmental Assessment of Alternative Routes

Land Use Study

United States Department of the Interior
Federal Office Building; Bangor, Maine 04401

Edward C. Jordan Co., Inc. Portland, Maine 04112



1 sq. mile
100 a.
10 a.


Map Number

5

Date

Map Location Key:





EAGLE LAKE, ME
N 4700 - W 6630/15
1928

Map Name

Existing Land Use Legend

	Residential		
	Single Family 0-5	10	
	6-25	11	
	26**	12	
	Multi-Family	13	
	Group Quarters	15	
	Mobile Homes	14	
	Seasonal Homes	16	
	Manufacturing		
	Light	21	
	Heavy	22	
	Transportation		
	Railroads		
	Abandoned	40	
	Passenger	41	
	Freight	42	
	Aircraft	43	
	Roads		
	Limited Access	44	
	Paved	45	
	Unpaved	46	
	Organized Logging Pattern	46A	
	Communications		47
	Utilities		48
	Trade		
	Commercial	51	
	Institutional	61	
	Resource Extraction		
	Crops		
	Hay Field	80	
	Row	81	
	Field: Abandoned Agricultural	82	
	Pasture	83	
	Orchards	84	
	Dairy Livestock	85	
	Potato House: Barns	85A	
	Poultry	86	
	Greenhouse: Horticultural	87	
	Nurseries: Plantations	88	
	Fishing and Fish Service	89	
	Mining	90	
	Active	90A	
	Abandoned	90B	
	Forest		
	Timber: General Use	31	
	-Pulp	32	
	-Logs/Bolts	33	
	-Sap Extract	34	
	-Other	35	
	Undeveloped		
	Undeveloped: Unused	91	
	Water	93	
	Wetlands	92	
	Under Construction	95	
	Other	99	
	Cultural Entertainment / Recreational		
	Camping Areas	70	
	Snowmobile Trails	71	
	State Parks	72	
	State/National Forests	73	
	Municipal Parks	74	
	Bureau of Public Lands	75	
	Fish and Game	76	

Dickey/Lincoln School Lakes Transmission · E.I.S. Project Environmental Assessment of Alternative Routes

Land Use Study

United States Department of the Interior
Federal Office Building; Bangor, Maine 04401

Edward C. Jordan Co., Inc. Portland, Maine 04112



1 sq. mile

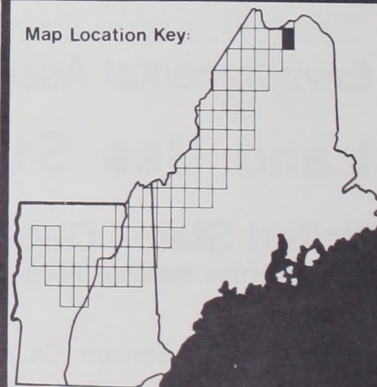


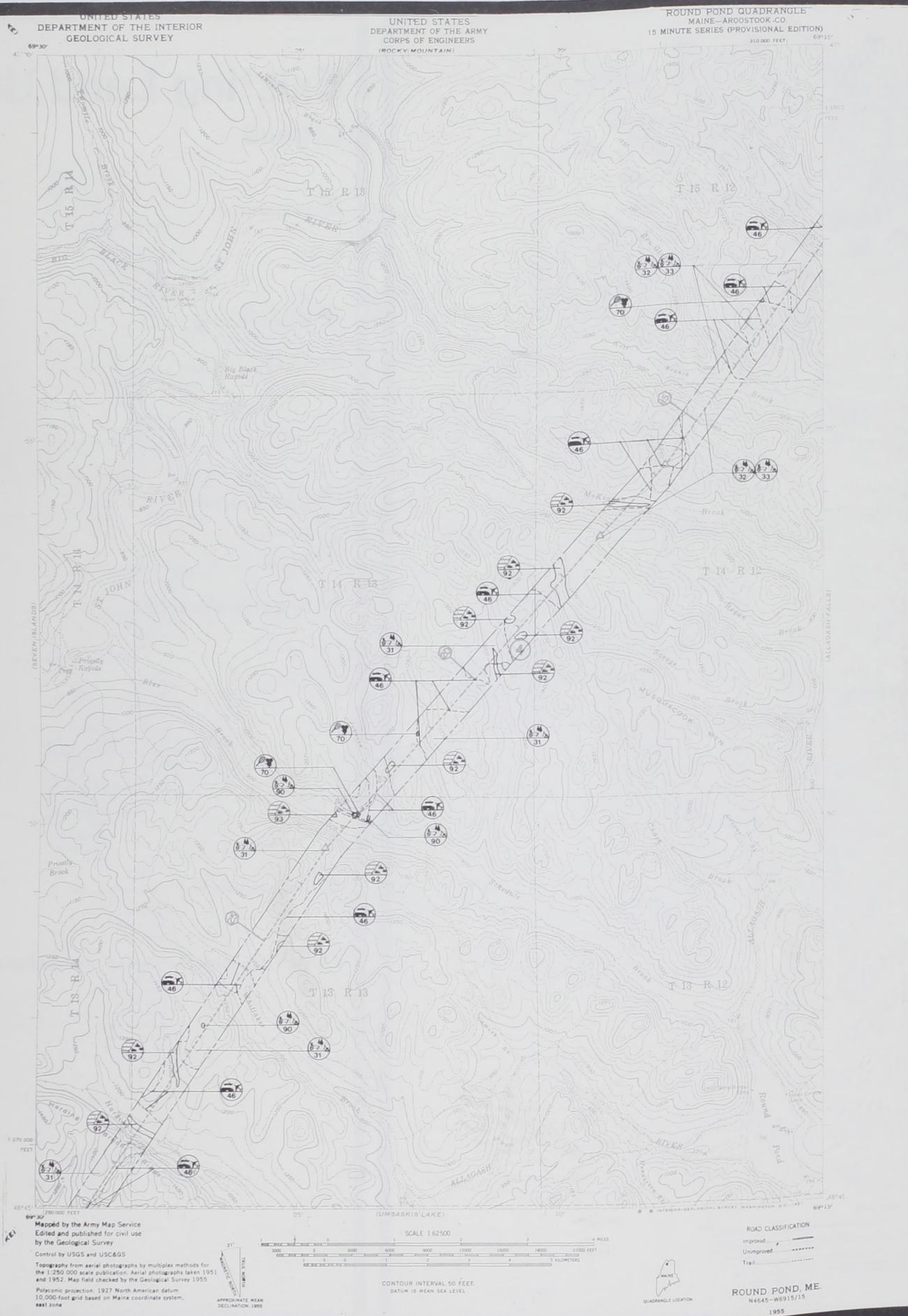
Map Number:

6

Date:

Map Location Key:





Map Name

Existing Land Use Legend

	Residential		
	Single Family	0-5	10
		6-25	11
		26+	12
	Multi-Family		13
	Group Quarters		15
	Mobile Homes		14
	Seasonal Homes		16
	Manufacturing		
	Light		21
	Heavy		22
	Transportation		
	Railroads		
	Abandoned		40
	Passenger		41
	Freight		42
	Aircraft		43
	Roads		
	Limited Access		44
	Paved		45
	Unpaved		46
	Organized Logging Pattern		46A
	Communications		47
	Utilities		48
	Trade		
	Commercial		51
	Institutional		61
	Resource Extraction		
	Crops		
	Hay Field		80
	Row		81
	Field - Abandoned Agricultural		82
	Pasture		83
	Orchards		84
	Dairy Livestock		85
	Potato House/ Barns		85A
	Poultry		86
	Greenhouse/Horticultural		87
	Nurseries/Plantations		88
	Fishing and Fish Service		89
	Mining		90
	Active		90A
	Abandoned		90B
	Forest		
	Timber - General Use		31
	Pulp		32
	Logs/Bolts		33
	Sap Extract		34
	Other		35
	Undeveloped		
	Undeveloped/Unused		91
	Water		93
	Wetlands		92
	Under Construction		95
	Other		99
	Cultural Entertainment / Recreational		
	Camping Areas		70
	Snowmobile Trails		71
	State Parks		72
	State National Forests		73
	Municipal Parks		74
	Bureau of Public Lands		75
	Fish and Game		76

Dickey/Lincoln School Lakes Transmission · E.I.S. Project Environmental Assessment of Alternative Routes

Land Use Study

United States Department of the Interior
Federal Office Building; Bangor, Maine 04401

Edward C. Jordan Co., Inc. Portland, Maine 04112

1 sq. mile

100 a.


10 a.

Map Location Key:

Map Number:

9










Date:



ALLAGASH FALLS ME
1932

Map Name

Existing Land Use Legend

	Residential		
	Single Family	0-5	10
		6-25	11
		26+	12
	Multi-Family		13
	Group Quarters		15
	Mobile Homes		14
	Seasonal Homes		16
	Manufacturing		
	Light		21
	Heavy		22
	Transportation		
	Railroads		
	Abandoned		40
	Passenger		41
	Freight		42
	Aircraft		43
	Roads		
	Limited Access		44
	Paved		45
	Unpaved		46
	Organized Logging Pattern		46A
	Communications		47
	Utilities		48
	Trade		
	Commercial		51
	Institutional		51
	Resource Extraction		
	Crops		
	Hay Field		60
	Row		61
	Field - Abandoned Agricultural		62
	Pasture		63
	Orchards		64
	Dairy Livestock		65
	Potato House - Barns		65A
	Poultry		66
	Greenhouse - Horticultural		67
	Nurseries - Plantations		68
	Fishing and Fish Service		69
	Mining		90
	Active		90A
	Abandoned		90B
	Forest		
	Timber - General Use		31
	Pulp		32
	Log/Boils		33
	Sap Extract		34
	Other		35
	Undeveloped		
	Undeveloped - Unused		91
	Water		93
	Wetlands		92
	Under Construction		95
	Other		99
	Cultural Entertainment / Recreational		
	Camping Areas		70
	Snowmobile Trails		71
	State Parks		72
	State National Forests		73
	Municipal Parks		74
	Bureau of Public Lands		75
	Fish and Game		76

Dickey/Lincoln School Lakes Transmission - E.I.S. Project Environmental Assessment of Alternative Routes

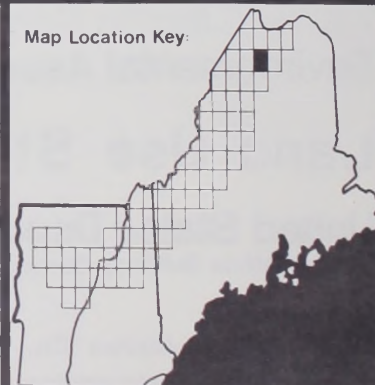
Land Use Study

United States Department of the Interior
Federal Office Building; Bangor, Maine 04401

Edward C. Jordan Co., Inc. Portland, Maine 04112




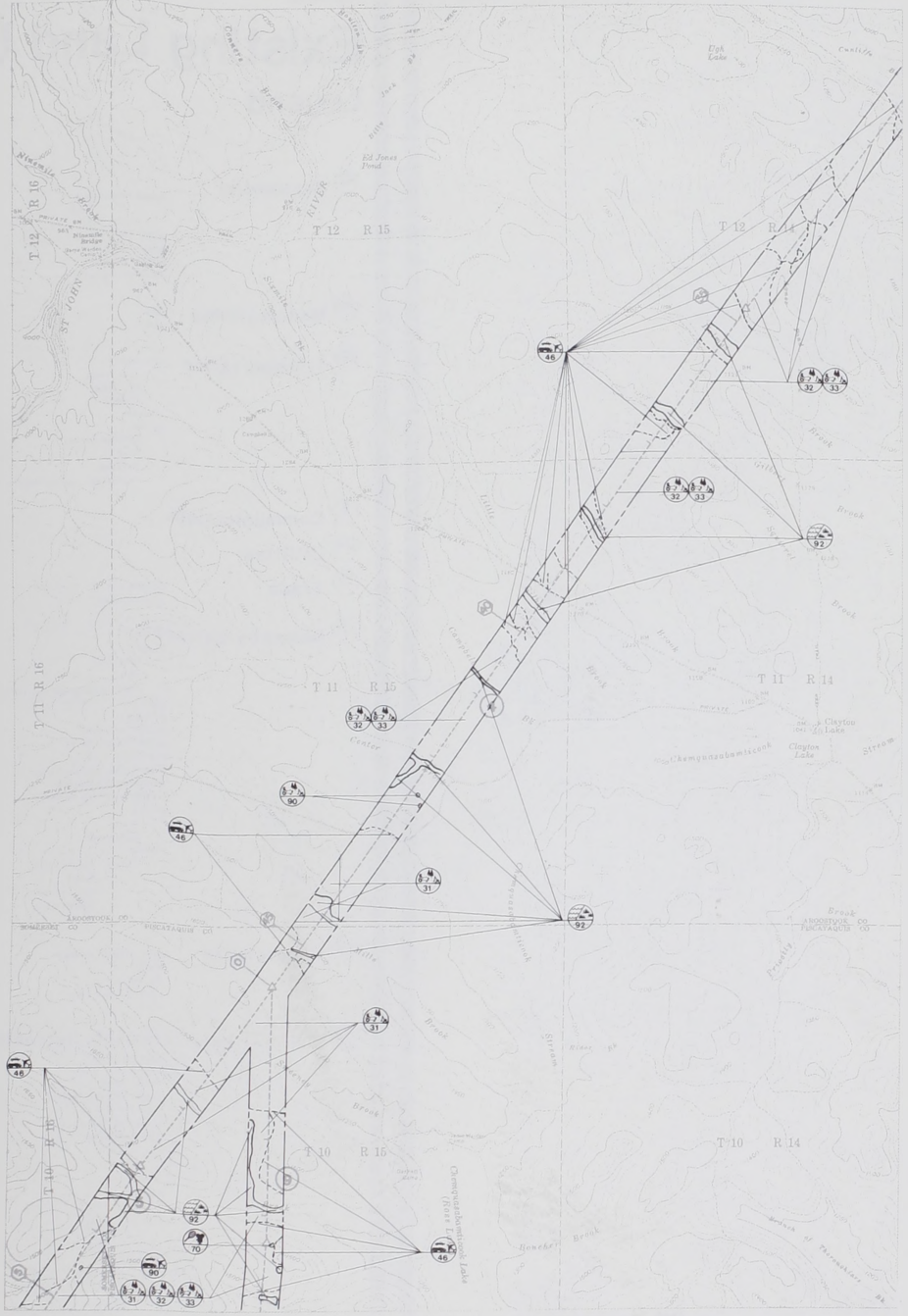
Map Location Key:



Map Number

10

Date



CLAYTON LAKE, ME.
N 4630 - W 6932 / 15
1988

Map Name:

Existing Land Use Legend


	Residential		
	Single Family 0-5	10	
	6-25	11	
	26+	12	
	Multi-Family	13	
	Group Quarters	15	
	Mobile Homes	14	
	Seasonal Homes	16	
	Manufacturing		
	Light	21	
	Heavy	22	
	Transportation		
	Railroads		
	Abandoned	40	
	Passenger	41	
	Freight	42	
	Aircraft	43	
	Roads		
	Limited Access	44	
	Paved	45	
	Unpaved	46	
	Organized Logging Pattern	46A	
	Communications		47
	Utilities		48
	Trade		
	Commercial	51	
	Institutional	61	
	Resource Extraction		
	Crops		
	Hay Field	80	
	Row	81	
	Field - Abandoned Agricultural	82	
	Pasture	83	
	Orchards	84	
	Dairy Livestock	85	
	Potato House Barns	85A	
	Poultry	86	
	Greenhouse / Horticultural	87	
	Nurseries / Plantations	88	
	Fishing and Fish Service	89	
	Mining	90	
	Active	90A	
	Abandoned	90B	
	Forest		
	Timber - General Use	31	
	Pulp	32	
	Logs Bolts	33	
	Sap Extract	34	
	Other	35	
	Undeveloped		
	Undeveloped / Unused	91	
	Water	93	
	Wetlands	92	
	Under Construction	95	
	Other	99	
	Cultural Entertainment / Recreational		
	Camping Areas	70	
	Snowmobile Trails	71	
	State Parks	72	
	State / National Forests	73	
	Municipal Parks	74	
	Bureau of Public Lands	75	
	Fish and Game	76	

Dickey/Lincoln School Lakes Transmission · E.I.S. Project Environmental Assessment of Alternative Routes

Land Use Study

United States Department of the Interior
Federal Office Building; Bangor, Maine 04401

Edward C. Jordan Co., Inc. Portland, Maine 04112

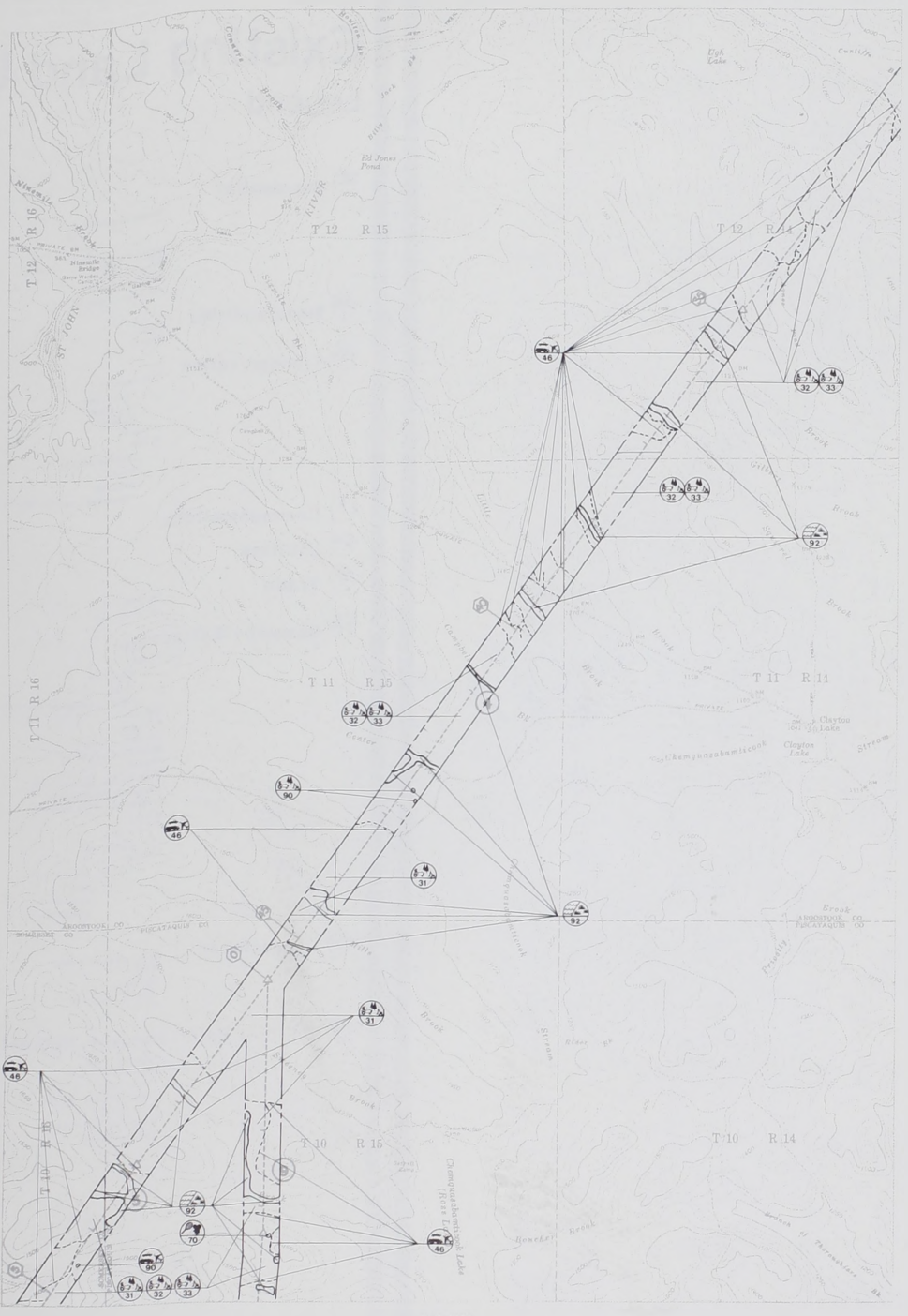


Map Number:

12

Date:





Map Name:

Existing Land Use Legend

	Residential		
	Single Family	0-5	10
		6-25	11
		26+	12
	Multi-Family		13
	Group Quarters		15
	Mobile Homes		14
	Seasonal Homes		16
	Manufacturing		
	Light		21
	Heavy		22
	Transportation		
	Railroads		
	Abandoned		40
	Passenger		41
	Freight		42
	Aircraft		43
	Roads		
	Limited Access		44
	Paved		45
	Unpaved		46
	Organized Logging Pattern		46A
	Communications		47
	Utilities		48
	Trade		
	Commercial		51
	Institutional		61
	Resource Extraction		
	Crops		
	Hay Field		80
	Row		81
	Field - Abandoned Agricultural		82
	Pasture		83
	Orchards		84
	Dairy Livestock		85
	Potato House Berms		85A
	Poultry		86
	Greenhouse/Horticultural		87
	Nurseries/Plantations		88
	Fishing and Fish Service		89
	Mining		90
	Active		90A
	Abandoned		90B
	Forest		
	Timber - General Use		31
	Pulp		32
	Logs/Bolts		33
	Sap Extract		34
	Other		35
	Undeveloped		
	Undeveloped/Unused		91
	Water		93
	Wetlands		92
	Under Construction		95
	Other		99
	Cultural Entertainment / Recreational		
	Camping Areas		70
	Snowmobile Trails		71
	State Parks		72
	State/National Forests		73
	Municipal Parks		74
	Bureau of Public Lands		75
	Fish and Game		76

Dickey/Lincoln School Lakes Transmission · E.I.S. Project Environmental Assessment of Alternative Routes

Land Use Study

United States Department of the Interior
Federal Office Building; Bangor, Maine 04401

Edward C. Jordan Co., Inc. Portland, Maine 04112

N

1 sq. mile

100 a.


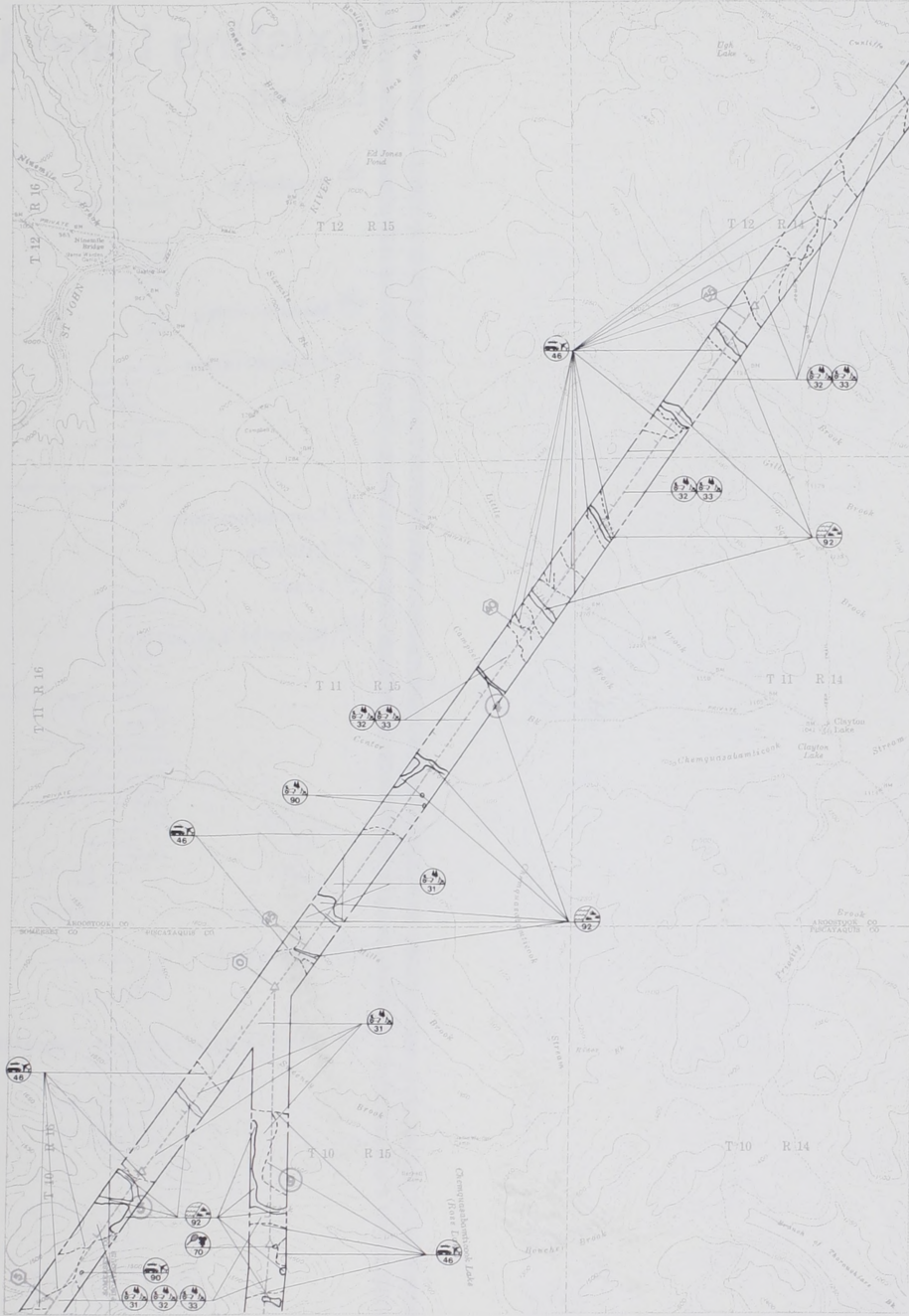
10 a.

Map Number

12

Date:

Map Location Key:



CLAYTON LAKE, ME.
N 4630-W 6930/15
1985

Map Name:

Existing Land Use Legend


	Residential		
	Single Family 0-5		10
	6-25		11
	26+		12
	Multi-Family		13
	Group Quarters		15
	Mobile Homes		14
	Seasonal Homes		16
	Manufacturing		
	Light		21
	Heavy		22
	Transportation		
	Railroads		
	Abandoned		40
	Passenger		41
	Freight		42
	Aircraft		43
	Roads		
	Limited Access		44
	Paved		45
	Unpaved		46
	Organized Logging Pattern		46A
	Communications		47
	Utilities		48
	Trade		
	Commercial		51
	Institutional		61
	Resource Extraction		
	Crops		
	Hay Field		80
	Row		81
	Field - Abandoned Agricultural		82
	Pasture		83
	Orchards		84
	Dairy Livestock		85
	Potato House/ Barns		85A
	Poultry		86
	Greenhouse/ Horticultural		87
	Nurseries/ Plantations		88
	Fishing and Fish Service		89
	Mining		90
	Active		90A
	Abandoned		90B
	Forest		
	Timber - General Use		31
	Pulp		32
	Logs/ Bolts		33
	Sap Extract		34
	Other		35
	Undeveloped		
	Undeveloped/ Unused		91
	Water		93
	Wetlands		92
	Under Construction		95
	Other		99
	Cultural Entertainment / Recreational		
	Camping Areas		70
	Snowmobile Trails		71
	State Parks		72
	State/ National Forests		73
	Municipal Parks		74
	Bureau of Public Lands		75
	Fish and Game		78

Dickey/Lincoln School Lakes Transmission - E.I.S. Project Environmental Assessment of Alternative Routes

Land Use Study

United States Department of the Interior
Federal Office Building; Bangor, Maine 04401

Edward C. Jordan Co., Inc. Portland, Maine 04112




Map Number:

12

Date:

Map Location Key:





UMSASKIS LAKE, ME.
N4830-W8915/15
1982

Map Name

Existing Land Use Legend

	Residential		
	Single Family 0-5	10	
	6-25	11	
	26+	12	
	Multi-Family	13	
	Group Quarters	15	
	Mobile Homes	14	
	Seasonal Homes	16	
	Manufacturing		
	Light	21	
	Heavy	22	
	Transportation		
	Railroads		
	Abandoned	40	
	Passenger	41	
	Freight	42	
	Aircraft	43	
	Roads		
	Limited Access	44	
	Paved	45	
	Unpaved	46	
	Organized Logging Pattern	46A	
	Communications		47
	Utilities		48
	Trade		
	Commercial	51	
	Institutional	61	
	Resource Extraction		
	Crops		
	Hay Field	80	
	Row	81	
	Field Abandoned Agricultural	82	
	Pasture	83	
	Orchards	84	
	Dairy/Livestock	85	
	Potato House/Barns	85A	
	Poultry	86	
	Greenhouse/Horticultural	87	
	Nurseries/Plantations	88	
	Fishing and Fish Service	89	
	Mining	90	
	Active	90A	
	Abandoned	90B	
	Forest		
	Timber: General Use	31	
	Pulp	32	
	Logs/Bolts	33	
	Sap Extract	34	
	Other	35	
	Undeveloped		
	Undeveloped Unused	91	
	Water	93	
	Wetlands	92	
	Under Construction	95	
	Other	99	
	Cultural Entertainment / Recreational		
	Camping Areas	70	
	Snowmobile Trails	71	
	State Parks	72	
	State National Forests	73	
	Municipal Parks	74	
	Bureau of Public Lands	75	
	Fish and Game	76	

Dickey/Lincoln School Lakes Transmission · E.I.S. Project Environmental Assessment of Alternative Routes

Land Use Study

United States Department of the Interior
Federal Office Building; Bangor, Maine 04401

Edward C. Jordan Co., Inc. Portland, Maine 04112

N

1 sq. mile

100 a.

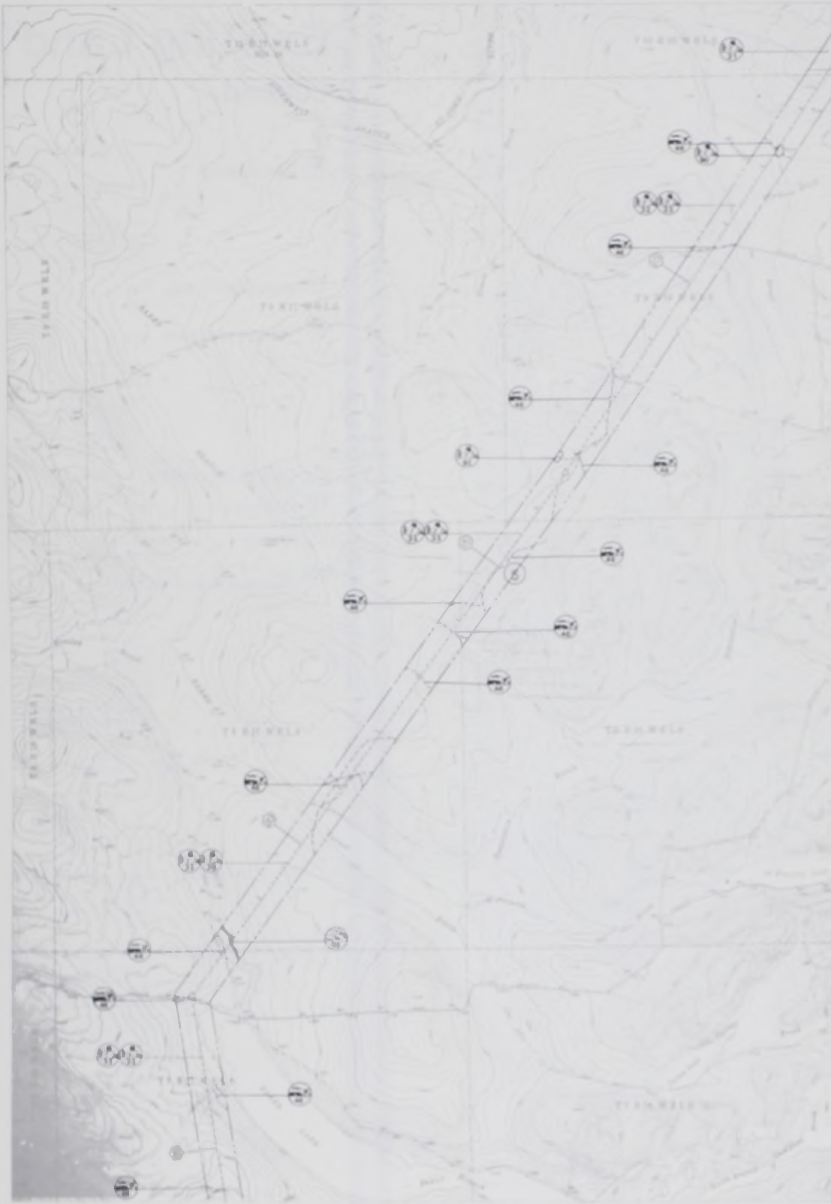
10 a.

Map Number:

13

Date:

Map Location Key:



BAKED LAKE MAINE
MAINE COUNTY CO.

Map Name:

Existing Land Use Legend

	Residential		
	Single Family 0-2	10	
	3-25	11	
	26+	12	
	Multi-Family	13	
	Group Quarters	14	
	Mobile Homes	14	
	Seasonal Homes	16	
	Manufacturing		
	Light	21	
	Heavy	22	
	Transportation		
	Railroads		
	Abandoned	40	
	Passenger	41	
	Freight	42	
	Aircraft	43	
	Roads		
	Limited Access	44	
	Pered	45	
	Unpered	46	
	Organized Logging Pattern	48	
	Communications		
		47	
	Utilities		
		48	
	Trade		
	Commercial	51	
	Institutional	52	
	Resource Extraction		
	Cropland		
	Hay Field	53	
	Row	54	
	Field - Abandoned Agricultural	55	
	Pasture	56	
	Orchards	57	
	Dairy Livestock	58	
	Poultry House - Birds	59	
	Planting	60	
	Greenhouse Horticultural	61	
	Nurseries - Plantations	62	
	Fishing and Fish Service	63	
	Mining	64	
	Active	65	
	Abandoned	66	
	Forest		
	Timber - Special Use	67	
	Pulp	68	
	Log/Bulk	69	
	Sap Extract	70	
	Other	71	
	Undeveloped		
	Undeveloped - Opened	72	
	Wetland	73	
	Under Construction	74	
	Other	75	
	Cultural Entertainment / Recreational		
	Camping Areas	76	
	Recreational Trails	77	
	State Parks	78	
	State National Forests	79	
	Municipal Parks	80	
	Reserve of Public Lands	81	
	Fish and Game	82	

Dickey/Lincoln School Lakes Transmission - E.I.S. Project Environmental Assessment of Alternative Routes

Land Use Study

United States Department of the Interior
Federal Office Building; Bangor, Maine 04401

Edward C. Jordan Co., Inc. Portland, Maine 04112



Map Location Key:



Map Number:

15

Date:



SCALE 1:62,500
CONTOUR INTERVAL 20 FEET
DATUM IS MEAN SEA LEVEL

Map Name:

Existing Land Use Legend

	Residential	Single Family 0-5 6-25 26+	10 11 12
		Multi-Family Group Quarters Mobile Homes Seasonal Homes	13 15 14 16
	Manufacturing	Light Heavy	21 22
	Transportation	Railroads Abandoned Passenger Freight Aircraft Roads Limited Access Paved Unpaved Organized Logging Pattern	 40 41 42 43 44 45 46 46A
	Communications		47
	Utilities		48
	Trade	Commercial Institutional	51 61
	Resource Extraction	Crops Hay Field Row Field - Abandoned Agricultural Pasture Orchards Dairy Livestock Potato House / Barns Poultry Greenhouse / Horticultural Nurseries / Plantations Fishing and Fish Service Mining Active Abandoned Forest Timber - General Use Pulp Logs/Bolts Sap Extract Other	 60 61 62 63 64 65 65A 66 67 68 69 90 90A 90B 31 32 33 34 35
	Undeveloped	Undeveloped / Unused Water Wetlands Under Construction Other	91 93 92 95 99
	Cultural Entertainment / Recreational	Camping Areas Snowmobile Trails State Parks State National Forests Municipal Parks Bureau of Public Lands Fish and Game	70 71 72 73 74 75 76

Dickey/Lincoln School Lakes Transmission - E.I.S. Project Environmental Assessment of Alternative Routes

Land Use Study

United States Department of the Interior
Federal Office Building; Bangor, Maine 04401

Edward C. Jordan Co., Inc. Portland, Maine 04112



Map Number:
16

Date:



Scale 1:50,000
Vertical Datum: Mean Sea Level
Horizontal Datum: NAD 83
Map Date: 1988
Map Number: 19

NORTH BUCK QUADRANGLE
WISCONSIN

Map Name:

Existing Land Use Legend

	Residential	
	Single Family 0-8	10
	Multi-Family 8-28	15
	28+	18
	Multi-Family	18
	Group Quarters	18
	Mobile Homes	14
	Seasonal Homes	18
	Manufacturing	
	Light	21
	Heavy	23
	Transportation	
	Highways	40
	Abandoned	40
	Passenger	41
	Freight	42
	Airport	43
	Roads	
	Limited Access	44
	Parcel	45
	Unpaved	46
	Organized Logging Pattern	48A
	Communications	47
	Utilities	48
	Trade	
	Commercial	51
	Institutional	51
	Resource Extraction	
	Crop	
	Hay Field	00
	Row	01
	Field - Abandoned Agricultural	02
	Pasture	03
	Duckweed	04
	Dairy-Livestock	05
	Poultry House - Barns	06A
	Poultry	06
	Greenhouse - Horticultural	07
	Nurseries, Plantations	08
	Fishing and Fish Service	09
	Mining	10
	Active	10A
	Abandoned	10B
	Forest	
	Timber - General Use	11
	Pulp	12
	Lump - Mills	13
	Sap Extract	14
	Other	15
	Undeveloped	
	Undeveloped - Opened	21
	Water	22
	Wetlands	23
	Under Construction	24
	Other	25
	Cultural Entertainment / Recreational	
	Camping Areas	30
	Statewide State	31
	State Parks	32
	State National Forests	33
	Municipal Parks	34
	Reserve of Public Lands	35
	Fish and Game	36

Dickey/Lincoln School Lakes Transmission - E.L.S. Project Environmental Assessment of Alternative Routes

Land Use Study

United States Department of the Interior
Federal Office Building; Bangor, Maine 04401

Edward C. Jordan Co., Inc. Portland, Maine 04112



Map Location Key



Map Number

19

Date



Map Name:

Existing Land Use Legend

	Residential		
	Single Family 0-5	10	
	6-25	11	
	26+	12	
	Multi-Family	13	
	Group Quarters	15	
	Mobile Homes	14	
	Seasonal Homes	16	
	Manufacturing		
	Light	21	
	Heavy	22	
	Transportation		
	Railroads		
	Abandoned	40	
	Passenger	41	
	Freight	42	
	Aircraft	43	
	Roads		
	Limited Access	44	
	Paved	45	
	Unpaved	46	
	Organized Logging Pattern	48A	
	Communications		47
	Utilities		48
	Trade		
	Commercial	51	
	Institutional	61	
	Resource Extraction		
	Crops		
	Hay Field	80	
	Row	81	
	Field-Abandoned Agricultural	82	
	Pasture	83	
	Orchards	84	
	Dairy Livestock	85	
	Potato House Barns	85A	
	Poultry	86	
	Greenhouse/Horticultural	87	
	Nurseries/Plantations	88	
	Fishing and Fish Service	89	
	Mining	90	
	Active	90A	
	Abandoned	90B	
	Forest		
	Timber General Use	31	
	Pulp	32	
	Logs/Bolts	33	
	Sap Extract	34	
	Other	35	
	Undeveloped		
	Undeveloped/Unused	91	
	Water	93	
	Wetlands	92	
	Under Construction	95	
	Other	99	
	Cultural Entertainment / Recreational		
	Camping Areas	70	
	Snowmobile Trails	71	
	State Parks	72	
	State/National Forests	73	
	Municipal Parks	74	
	Bureau of Public Lands	75	
	Fish and Game	76	

Dickey/Lincoln School Lakes Transmission · E.I.S. Project Environmental Assessment of Alternative Routes

Land Use Study

United States Department of the Interior
Federal Office Building; Bangor, Maine 04401

Edward C. Jordan Co., Inc. Portland, Maine 04112



100 a.

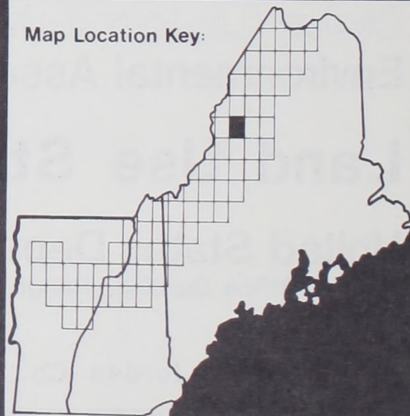
10 a.

Map Number:

20

Date:

Map Location Key:





Map prepared by Edward C. Jordan Co., Inc., Portland, Maine, 1988.
Map Number 19
Scale 1:50,000

UNITED STATES GEOLOGICAL SURVEY
BANGOR, MAINE

Map Name

Existing Land Use Legend

	Residential		
	Single Family 0-8	10	
	4-28	11	
	28+	12	
	Multi-Family	13	
	Group Quarters	14	
	Mobile Homes	14	
	Seasonal Homes	14	
	Manufacturing		
	Light	21	
	Heavy	22	
	Transportation		
	Railroads		
	Abandoned	40	
	Passenger	41	
	Freight	42	
	Airfield	43	
	Roads		
	Limited Access	44	
	Paved	45	
	Unpaved	46	
	Organized Logging Pattern	46A	
	Communications		
		47	
	Utilities		
		48	
	Trade		
	Commercial	51	
	Institutional	51	
	Resource Extraction		
	Crops		
	Hay Field	60	
	Rice	61	
	Field - Abandoned Agricultural	62	
	Pasture	63	
	Disturbed	64	
	Bare/Lowland	65	
	Pasture Mosaic - Barren	65A	
	Pasture	66	
	Greenhouse - Horticultural	67	
	Mushrooms - Pastures	68	
	Fishing and Fish Service	69	
	Mining	70	
	Active	70A	
	Abandoned	70B	
	Forest		
	Timber - General Use	71	
	Pulp	72	
	Lodge Poles	73	
	Sea Extract	74	
	Other	75	
	Undeveloped		
	Undeveloped - Grassy	81	
	Water	82	
	Wetlands	83	
	Under Construction	84	
	Other	85	
	Cultural Entertainment/Recreational		
	Camping Area	90	
	Scenic/View Point	91	
	State Parks	92	
	State National Forests	93	
	Municipal Parks	94	
	Reserve of Public Lands	95	
	Fish and Game	96	

Dixey/Lincoln School Lake Transmission - E.L.S. Project Environmental Assessment of Alternative Routes

Land Use Study

United States Department of the Interior
Federal Office Building; Bangor, Maine 04401

Edward C. Jordan Co., Inc. Portland, Maine 04112





SAINT JOHN POND, MAINE
BOWEN, 1891-15

Map Name:

Existing Land Use Legend

	Residential	Single Family 0-5 6-25 26+	10 11 12
		Multi-Family Group Quarters Mobile Homes Seasonal Homes	13 15 14 16
	Manufacturing	Light Heavy	21 22
	Transportation	Railroads Abandoned Passenger Freight Aircraft Roads Limited Access Paved Unpaved Organized Logging Pattern	40 41 42 43 44 45 46 46A
	Communications		47
	Utilities		48
	Trade	Commercial Institutional	51 61
	Resource Extraction	Crops Hay Field Row Field-Abandoned Agricultural Pasture Orchards Dairy Livestock Potato House Berms Poultry Greenhouse Horticultural Nurseries Plantations Fishing and Fish Service Mining Active Abandoned Forest Timber General Use Pulp Logs Boils Sap Extract Other	80 81 82 83 84 85 85A 86 87 88 89 90 90A 90B 31 32 33 34 35
	Undeveloped	Undeveloped / Unused Water Wetlands Under Construction Other	91 93 92 95 99
	Cultural Entertainment / Recreational	Camping Areas Snowmobile Trails State Parks State National Forests Municipal Parks Bureau of Public Lands Fish and Game	70 71 72 73 74 75 76

Dickey/Lincoln School Lakes Transmission · E.I.S. Project Environmental Assessment of Alternative Routes

Land Use Study

United States Department of the Interior
Federal Office Building; Bangor, Maine 04401

Edward C. Jordan Co., Inc. Portland, Maine 04112



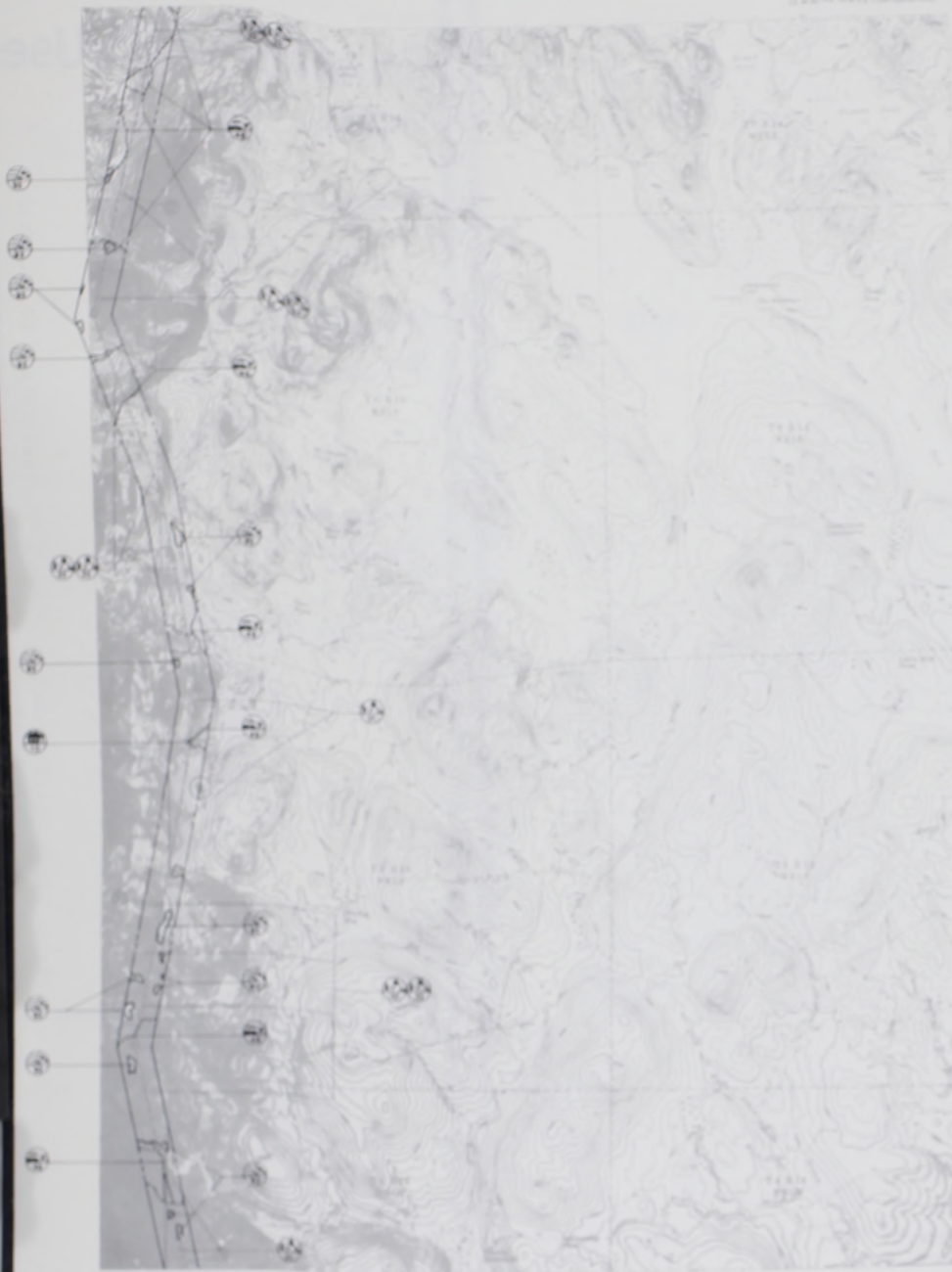
Map Number:

20

Date:

Map Location Key:





Map Scale
 1 inch = 1 mile
 1:62,500
 North Arrow
 UTM Zone 18N
 WGS 84
 Contour Interval: 20 feet
 Contour Lines: 100 feet
 Contour Lines: 50 feet
 Contour Lines: 20 feet
 Contour Lines: 10 feet
 Contour Lines: 5 feet
 Contour Lines: 2 feet
 Contour Lines: 1 foot

CARTOGRAPHIC LARS WADE
 1997

Map Name

Existing Land Use

Legend

Residential	Single Family 1/4 A	10
	Single Family 1/2 A	11
	Single Family 3/4 A	12
	Multi-Family	13
	Group Quarters	14
Manufacturing	Light	21
	Heavy	22
Transportation	Highways	40
	Abandoned	41
	Passenger	42
	Freight	43
	Airport	44
	Roads	45
	Local Road	46
	Trail	47
	Unimproved	48
	Special Logging Pattern	49
Communications		43
Utilities		48
Trade	Commercial	51
	Industrial	52
Resource Extraction	Open	60
	Hay Field	61
	Rice	62
	Field - Abandoned Agriculture	63
	Pasture	64
	Groceries	65
	Dairy Operation	66
	Potato House - Bunk	67
	Feeding	68
	Greenhouse - Horticultural	69
	Nurseries - Plantations	70
	Fishing and Fish Service	71
	Wiring	72
	Office	73
	Abandoned	74
	Forest	75
	Timber - General Use	76
Pulp	77	
Logs - Bunk	78	
Gas Refinery	79	
Other	80	
Undeveloped	Undeveloped - Open	91
	Wetland	92
	Wetland	93
	Under Construction	94
Cultural Entertainment/Recreational	Camping Area	100
	Recreational Trail	101
	State Park	102
	State Natural Reserve	103
	Municipal Park	104
	Museum or Public Land	105
	Fun and Game	106

Dickey/Lincoln School Lakes Transmission - EIS Project

Environmental Assessment of Alternative Routes

Land Use Study

United States Department of the Interior
 Federal Office Building, Bangor, Maine 04401

Edward C. Jordan Co., Inc. Portland, Maine 04112



1:62,500
 100 ft
 50 ft

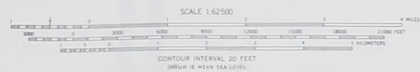
Map Number

21

Date

Map Location Key





Map Name:

Existing Land Use Legend

	Residential		
	Single Family 0-5	10	
	6-25	11	
	26+	12	
	Multi-Family	13	
	Group Quarters	15	
	Mobile Homes	14	
	Seasonal Homes	16	
	Manufacturing		
	Light	21	
	Heavy	22	
	Transportation		
	Railroads		
	Abandoned	40	
	Passenger	41	
	Freight	42	
	Aircraft	43	
	Roads		
	Limited Access	44	
	Paved	45	
	Unpaved	46	
	Organized Logging Pattern	46A	
	Communications		
		47	
	Utilities		
		48	
	Trade		
	Commercial	51	
	Institutional	51	
	Resource Extraction		
	Crops		
	Hay Field	80	
	Row	81	
	Field-Abandoned Agricultural	82	
	Pasture	83	
	Orchards	84	
	Dairy/Livestock	85	
	Potato House/Barns	85A	
	Poultry	86	
	Greenhouse/Horticultural	87	
	Nurseries/Plantations	88	
	Fishing and Fish Service	89	
	Mining	90	
	Active	90A	
	Abandoned	90B	
	Forest		
	Timber-General Use	31	
	Pulp	32	
	Logs/Bolts	33	
	Sap Extract	34	
	Other	35	
	Undeveloped		
	Undeveloped/Unused	91	
	Water	93	
	Wetlands	92	
	Under Construction	95	
	Other	99	
	Cultural Entertainment / Recreational		
	Camping Areas	70	
	Snowmobile Trails	71	
	State Parks	72	
	State National Forests	73	
	Municipal Parks	74	
	Bureau of Public Lands	75	
	Fish and Game	76	

Dickey/Lincoln School Lakes Transmission · E.I.S. Project Environmental Assessment of Alternative Routes

Land Use Study

United States Department of the Interior
Federal Office Building; Bangor, Maine 04401

Edward C. Jordan Co., Inc. Portland, Maine 04112



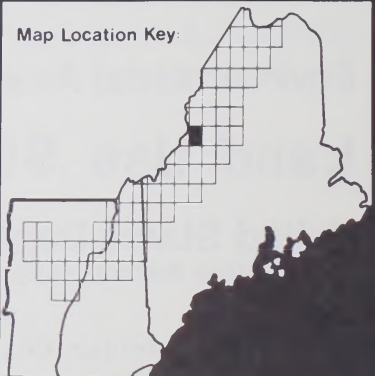
1 sq. mile



Map Number:

24










Date:

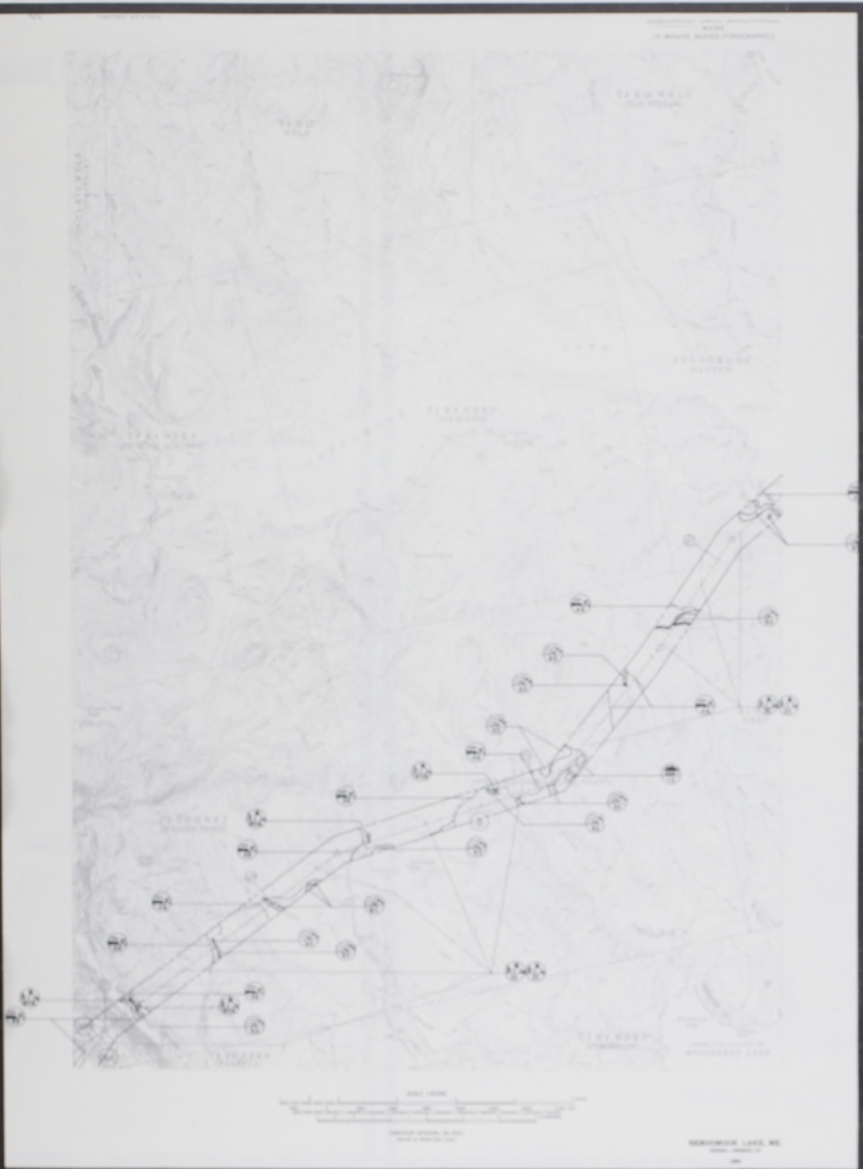


Map Name

Existing Land Use

Legend

	Residential	
	Single Family 1-2	10
	3-20	11
	20+	12
	Multi-Family	13
	Group Quarters	14
	Mobile Homes	15
	Transient Homes	16
	Manufacturing	
	Light	17
	Heavy	18
	Transportation	
	Railroads	
	Automated	19
	Passenger	20
	Freight	21
	Airports	22
	Harbors	
	Unimproved Berths	23
	Piers	24
	Impervious	25
	Superficial Logging Patterns	26
	Communications	27
	Utilities	28
	Trade	
	Commercial	29
	Industrial	30
	Resource Extraction	
	Coal	
	New Field	31
	Old	32
	Field: Seasonal Agriculture	33
	Pasture	34
	Orchards	35
	Berry Crops	36
	Potato Fields: Berries	37
	Poultry	38
	Hatcheries: Horticultural	39
	Nurseries: Floriculture	40
	Packaging and Trade Services	41
	Warehousing	42
	Auto	43
	Mechanics	44
	Food	
	Cannery: General Use	45
	Pulp Mills	46
	Saw Mills	47
	Other	48
	Undeveloped	
	Undeveloped: Opened	49
	Woods	50
	Wetlands	51
	Water: Unimproved	52
	Other	53
	Cultural Entertainment / Recreational	
	Leisure: Open	54
	Amusement Parks	55
	Public Parks	56
	Public: Recreational: Facilities	57
	Multi-use: Parks	58
	Ranger: State Parks	59
	Fair and State	60



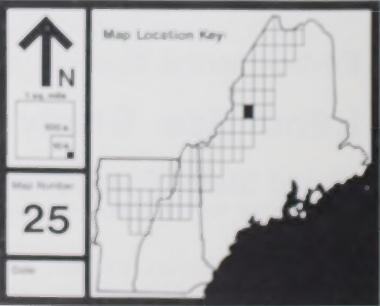
Dickey/Lincoln School Laise Transmission - EIS Project

Environmental Assessment of Alternative Routes

Land Use Study

United States Department of the Interior
Federal Office Building, Bangor, Maine 04401

Edward C. Jordan Co., Inc. Portland, Maine 04112



NORTH EAST CARRY QUADRANGLE
MAINE
15 MINUTE SERIES (TOPOGRAPHIC)



NORTH EAST CARRY, ME.
W4545 - W4630/15

Map Name:

Existing Land Use Legend


	Residential	Single Family 0-5	10
		6-25	11
		26+	12
		Multi-Family	13
		Group Quarters	15
		Mobile Homes	14
		Seasonal Homes	16
	Manufacturing	Light	21
		Heavy	22
	Transportation	Railroads	
		Abandoned	40
		Passenger	41
		Freight	42
		Aircraft	43
		Roads	
		Limited Access	44
		Paved	45
		Unpaved	46
		Organized Logging Pattern	46A
	Communications		47
	Utilities		48
	Trade	Commercial	51
		Institutional	51
	Resource Extraction	Crops	
		Hay Field	80
		Row	81
		Field - Abandoned Agricultural	82
		Pasture	83
		Orchards	84
		Dairy Livestock	85
		Potato House - Barns	85A
		Poultry	86
		Greenhouse Horticultural	87
		Nurseries Plantations	88
		Fishing and Fish Service	89
		Mining	90
		Active	90A
		Abandoned	90B
		Forest	
		Timber - General Use	31
		Pulp	32
		Logs/Bolts	33
		Sap Extract	34
		Other	35
	Undeveloped	Undeveloped / Unused	91
		Water	93
		Wetlands	92
		Under Construction	95
		Other	99
	Cultural Entertainment / Recreational	Camping Areas	70
		Snowmobile Trails	71
		State Parks	72
		State National Forests	73
		Municipal Parks	74
		Bureau of Public Lands	75
		Fish and Game	76

Dickey/Lincoln School Lakes Transmission - E.I.S. Project Environmental Assessment of Alternative Routes

Land Use Study

United States Department of the Interior
Federal Office Building; Bangor, Maine 04401

Edward C. Jordan Co., Inc. Portland, Maine 04112



Map Number:

26

Date:



Scale: 1" = 1 Mile
 1:50,000



Map Name:

Existing Land Use Legend

	Residential		
	Single Family 0-2	10	
	0-24	11	
	25+	12	
	Multi-Family	13	
	Group Quarters	14	
	Mobile Homes	15	
	Seasonal Homes	16	
	Manufacturing		
	Light	17	
	Heavy	18	
	Transportation		
	Railroads	19	
	Passenger	20	
	Freight	21	
	Airports	22	
	Roads	23	
	Limited Access	24	
	Rural	25	
	Local	26	
	Regional Logging Paths	27	
	Communications		
		28	
	Utilities		
		29	
	Trade		
	Commercial	30	
	Institutional	31	
	Resource Extraction		
	Open		
	Hay Field	32	
	Rice	33	
	Forest (Woodland Agriculture)	34	
	Pasture	35	
	Cultivated	36	
	Barren (Unproductive)	37	
	Pasture (Wood, Water)	38	
	Mining	39	
	Greenhouse Horticultural	40	
	Nursery	41	
	Marine Aquaculture	42	
	Fishing and Fish Services	43	
	Mining	44	
	Active	45	
	Abandoned	46	
	Paved		
	Truck	47	
	General Use	48	
	Rail	49	
	Long Term	50	
	Sea Grant	51	
	Other	52	
	Undeveloped		
	Undeveloped (Forest)	53	
	Water	54	
	Wetlands	55	
	Open (Unproductive)	56	
	Other	57	
	Cultural Entertainment / Recreational		
	Camping	58	
	Recreation	59	
	State Parks	60	
	State Historical Parks	61	
	Municipal Parks	62	
	National or State Land	63	
	Park and Plaza	64	


Dickey/Lincoln School Lease Transmission - ELS Project

Environmental Assessment of Alternative Routes

Land Use Study

United States Department of the Interior
 Federal Office Building, Bangor, Maine 04401

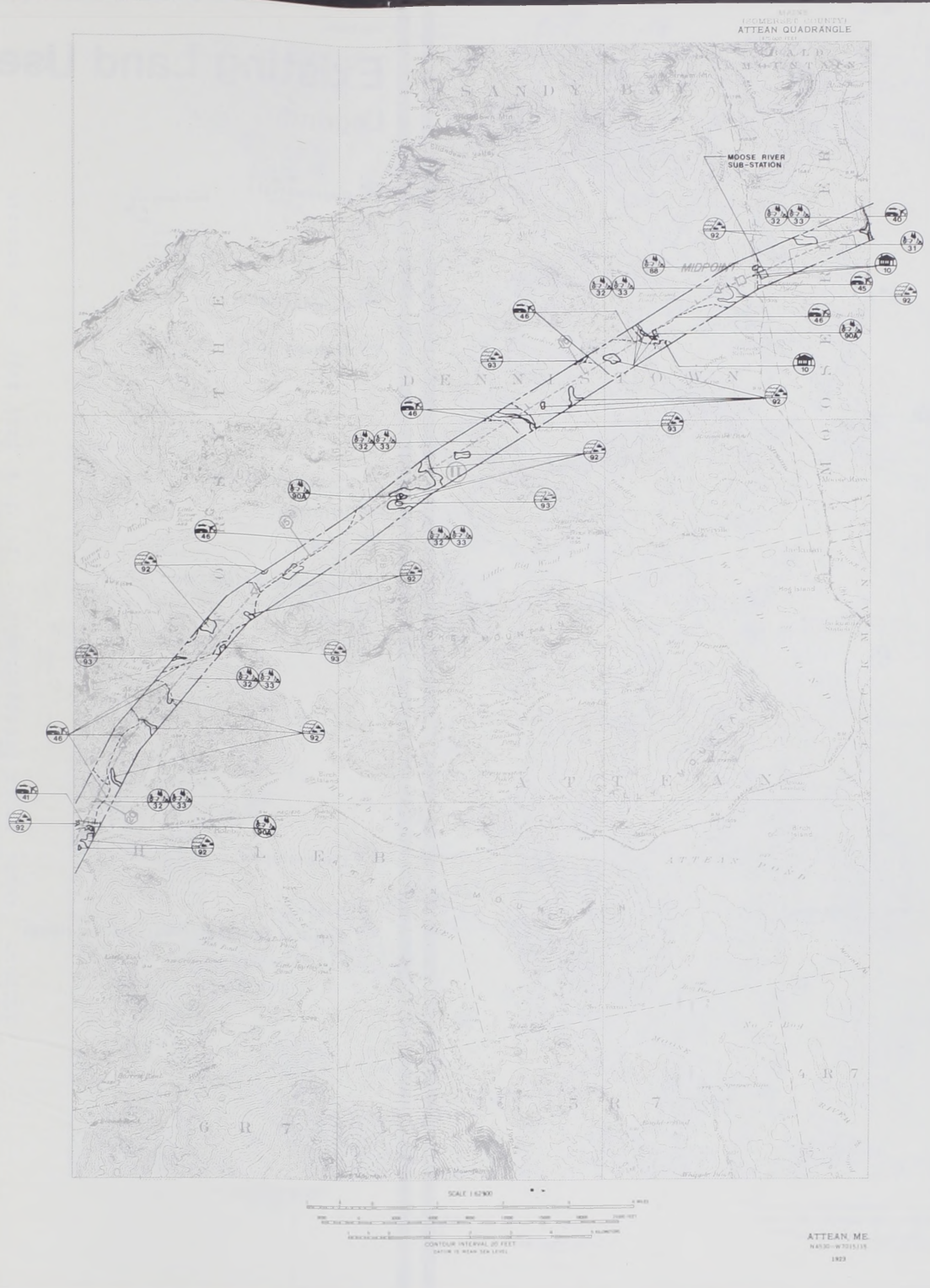
Edward C. Jordan Co., Inc. Portland, Maine 04112



Map Location Key



Map Number:
27



Map Name

Existing Land Use Legend

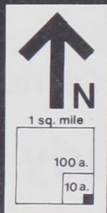
	Residential		
	Single Family 0-5	10	
	6-25	11	
	26+	12	
	Multi Family	13	
	Group Quarters	15	
	Mobile Homes	14	
	Seasonal Homes	16	
	Manufacturing		
	Light	21	
	Heavy	22	
	Transportation		
	Railroads		
	Abandoned	40	
	Passenger	41	
	Freight	42	
	Aircraft	43	
	Roads		
	Limited Access	44	
	Paved	45	
	Unpaved	46	
	Organized Logging Pattern	46A	
	Communications		47
	Utilities		48
	Trade		
	Commercial	51	
	Institutional	61	
	Resource Extraction		
	Crops		
	Hay Field	80	
	Row	81	
	Field - Abandoned Agricultural	82	
	Pasture	83	
	Orchards	84	
	Dairy Livestock	85	
	Potato House - Barns	85A	
	Poultry	86	
	Greenhouse - Horticultural	87	
	Nurseries - Plantations	88	
	Fishing and Fish Service	89	
	Mining	90	
	Active	90A	
	Abandoned	90B	
	Forest		
	Timber - General Use	31	
	Pulp	32	
	Logs Bolts	33	
	Sap Extract	34	
	Other	35	
	Undeveloped		
	Undeveloped Unused	91	
	Water	93	
	Wetlands	92	
	Under Construction	95	
	Other	99	
	Cultural Entertainment / Recreational		
	Camping Areas	70	
	Snowmobile Trails	71	
	State Parks	72	
	State National Forests	73	
	Municipal Parks	74	
	Bureau of Public Lands	75	
	Fish and Game	76	

Dickey/Lincoln School Lakes Transmission · E.I.S. Project Environmental Assessment of Alternative Routes

Land Use Study

United States Department of the Interior
Federal Office Building; Bangor, Maine 04401

Edward C. Jordan Co., Inc. Portland, Maine 04112



Map Number:
28
Date:



Scale 1:50,000
 U.S. GEOLOGICAL SURVEY
 Digital Data User's Manual
 Version 3.1
 1998

LONG POND, ME
 10/00

Map Name

Existing Land Use Legend

	Residential		
	Single Family 0-8	10	
	0-20	11	
	20+	12	
	Multi-Family	13	
	Group Quarters	14	
	Mobile Homes	15	
	Seasonal Homes	16	
	Manufacturing		
	Light	17	
	Heavy	18	
	Transportation		
	Railroads		
	Passenger	19	
	Freight	20	
	Airports	21	
	Roads		
	Limited Access	22	
	Parkway	23	
	Interstate	24	
	Highway Logging Patterns	25	
	Communications	26	
	Utilities	27	
	Trade		
	Commercial	28	
	Industrial	29	
	Resource Extraction		
	Open		
	Hay Field	30	
	Wet	31	
	Field - Managed Agriculture	32	
	Pasture	33	
	Cropland	34	
	Forest Land	35	
	Forest - Mixed	36	
	Forest	37	
	Greenhouse - Horticultural	38	
	Nursery - Horticultural	39	
	Fishing and Fish Service	40	
	Mining	41	
	Quarry	42	
	Sandstone	43	
	Forest		
	Timber - General Use	44	
	Pulp	45	
	Log Mills	46	
	Map Extract	47	
	Other	48	
	Undeveloped		
	Unimproved - Open	49	
	Water	50	
	Wetlands	51	
	Open Construction	52	
	Other	53	
	Cultural Entertainment / Recreational		
	Camping Areas	54	
	Recreation Trails	55	
	State Parks	56	
	State Natural Areas	57	
	Municipal Parks	58	
	Municipal Parks	59	
	Municipal Parks	60	
	Public Parks	61	
	Parks and Open	62	

Dickey/Lincoln School Leases Transmission - E.L.S. Project

Environmental Assessment of Alternative Routes

Land Use Study

United States Department of the Interior
 Federal Office Building, Bangor, Maine 04401

Edward C. Jordan Co., Inc. Portland, Maine 04112



Map Number
29





Map Name:

Existing Land Use Legend

	Residential		
	Single Family 0-5	10	
	6-25	11	
	26+	12	
	Multi-Family	13	
	Group Quarters	15	
	Mobile Homes	14	
	Seasonal Homes	18	
	Manufacturing		
	Light	21	
	Heavy	22	
	Transportation		
	Railroads		
	Abandoned	40	
	Passenger	41	
	Freight	42	
	Aircraft	43	
	Roads		
	Limited Access	44	
	Paved	45	
	Unpaved	46	
	Organized Logging Pattern	46A	
	Communications		47
	Utilities		48
	Trade		
	Commercial	51	
	Institutional	61	
	Resource Extraction		
	Crops		
	Hay Field	80	
	Row	81	
	Field Abandoned Agricultural	82	
	Pasture	83	
	Orchards	84	
	Dairy/Livestock	85	
	Pollard House/Barns	85A	
	Poultry	86	
	Greenhouse/Horticultural	87	
	Nurseries/Plantations	88	
	Fishing and Fish Service	89	
	Mining	90	
	Active	90A	
	Abandoned	90B	
	Forest		
	Timber-General Use	31	
	-Pulp	32	
	-Logs/Bolts	33	
	-Sap Extract	34	
	-Other	35	
	Undeveloped		
	Undeveloped/Unused	91	
	Waters	93	
	Wetlands	92	
	Under Construction	95	
	Other	99	
	Cultural Entertainment / Recreational		
	Camping Areas	70	
	Snowmobile Trails	71	
	State Parks	72	
	State National Forests	73	
	Municipal Parks	74	
	Bureau of Public Lands	75	
	Fish and Game	76	

Dickey/Lincoln School Lakes Transmission · E.I.S. Project Environmental Assessment of Alternative Routes

Land Use Study

United States Department of the Interior
Federal Office Building; Bangor, Maine 04401

Edward C. Jordan Co., Inc. Portland, Maine 04112

1 sq. mile

100 a.

10 a.

Map Number:
34

Date:

Map Location Key:



Map 35
 Environmental Assessment of Alternative Routes
 Dickey/Lincoln School Lapse Transmission - EIS Project

UNITED STATES DEPARTMENT OF THE INTERIOR
 FEDERAL OFFICE BUILDING, BANGOR, MAINE 04401

Map Name

Existing Land Use Legend

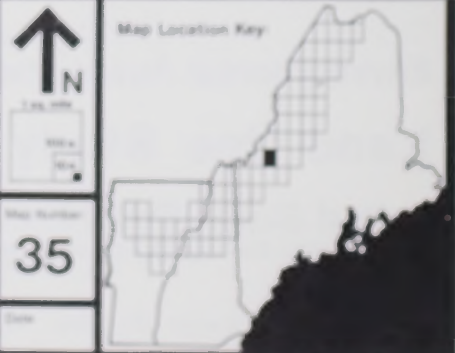
	Residential				
		Single Family 1-1/2	10		
		A-20	11		
		20+	12		
		Multi-Family	13		
	Manufacturing	Light	14		
		Heavy	15		
			Transportation	Highway	16
				Waterway	17
	Communications	Passenger	18		
		Freight	19		
		Airport	20		
		Radio	21		
		Cellular Towers	22		
		Power	23		
		Water	24		
		Sanitary Landfill	25		
		Superfund Cleanup Facility	26		
			Utilities	Commercial	27
Industrial	28				
	Trade	Commercial	29		
		Industrial	30		
	Resource Extraction	Open	31		
		Barren	32		
		Barren	33		
		Barren	34		
		Barren	35		
		Barren	36		
		Barren	37		
		Barren	38		
		Barren	39		
		Barren	40		
		Barren	41		
		Barren	42		
		Barren	43		
		Barren	44		
		Barren	45		
		Barren	46		
		Barren	47		
			Undeveloped	Undeveloped	48
Barren	49				
Barren	50				
Barren	51				
Barren	52				
	Cultural Entertainment/Recreational	Cultural	53		
		Recreational	54		
		Recreational	55		
		Recreational	56		
		Recreational	57		
		Recreational	58		
		Recreational	59		
		Recreational	60		


Dickey/Lincoln School Lapse Transmission - EIS Project Environmental Assessment of Alternative Routes

Land Use Study

United States Department of the Interior
 Federal Office Building, Bangor, Maine 04401

Edward C. Jordan Co., Inc. Portland, Maine 04112





Map Name

Existing Land Use Legend

	Residential		
	Single Family 0-5	10	
	6-25	11	
	26+	12	
	Multi-Family	13	
	Group Quarters	15	
	Mobile Homes	14	
	Seasonal Homes	16	
	Manufacturing		
	Light	21	
	Heavy	22	
	Transportation		
	Railroads		
	Abandoned	40	
	Passenger	41	
	Freight	42	
	Aircraft	43	
	Roads		
	Limited Access	44	
	Paved	45	
	Unpaved	46	
	Organized Logging Pattern	46A	
	Communications		47
	Utilities		48
	Trade		
	Commercial	51	
	Institutional	51	
	Resource Extraction		
	Crops		
	Hay Field	60	
	Row	61	
	Field - Abandoned Agricultural	62	
	Pasture	63	
	Orchards	64	
	Dairy/Livestock	65	
	Potato House/Barns	65A	
	Poultry	66	
	Greenhouse/Horticultural	67	
	Nurseries/Plantations	68	
	Fishing and Fish Service	69	
	Mining	90	
	Active	90A	
	Abandoned	90B	
	Forest		
	Timber	31	
	General Use	32	
	Pulp	33	
	Logs/Bolts	34	
	Sap Extract	34	
	Other	35	
	Undeveloped		
	Undeveloped/Unused	91	
	Water	93	
	Wetlands	92	
	Under Construction	95	
	Other	99	
	Cultural Entertainment / Recreational		
	Camping Areas	70	
	Snowmobile Trails	71	
	State Parks	72	
	State National Forests	73	
	Municipal Parks	74	
	Bureau of Public Lands	75	
	Fish and Game	76	

Dickey/Lincoln School Lakes Transmission - E.I.S. Project Environmental Assessment of Alternative Routes

Land Use Study

United States Department of the Interior
Federal Office Building; Bangor, Maine 04401

Edward C. Jordan Co., Inc. Portland, Maine 04112



Map Number:

36

Date:





Scale: 1 inch = 1 mile
 Date: 10/15/00
 Project: School Lake Transmission - EIS Project
 Map Number: 38

Map Name:

Existing Land Use

Legend

	Residential		
		Single Family - 1-2	10
		2-4	11
		5-99	12
		Multi-Family	13
		Group Quarters	14
		Public Works	15
		Seasonal Homes	16
	Manufacturing		
		Light	21
		Heavy	22
	Transportation		
		Highway	
		Abandoned	30
		Highway	31
		Interchange	32
		Interstate	33
		Road	
		Unimproved Road	34
		Private	35
		Highway	36
		Organized Logging Pattern	37
	Communications		
			41
	Utilities		
			42
	Trade		
		Commercial	51
		Industrial	52
	Resource Extraction		
		Open	
		Bar Field	64
		Bar	65
		Field - Abandoned Agricultural	66
		Barren	67
		Barren	68
		Barren - Unimproved	69
		Barren - Seasonal Wetland	70
		Barren	71
		Subsistence Recreational	72
		Recreational - Recreational	73
		Fishing and Fish Service	74
		Mining	75
		Mining	76
		Abandoned	77
		Unimproved	78
		Unimproved	
		Unimproved - Seasonal Wetland	81
		Field	82
		Unimproved	83
		Unimproved - Seasonal Wetland	84
		Unimproved	85
	Undeveloped		
		Unimproved - Seasonal Wetland	91
		Unimproved	92
		Unimproved - Seasonal Wetland	93
		Unimproved	94
	Cultural Entertainment / Recreational		
		Unimproved - Seasonal Wetland	104
		Unimproved - Seasonal Wetland	105
		Unimproved - Seasonal Wetland	106
		Unimproved - Seasonal Wetland	107
		Unimproved - Seasonal Wetland	108
		Unimproved - Seasonal Wetland	109
		Unimproved - Seasonal Wetland	110
		Unimproved - Seasonal Wetland	111
		Unimproved - Seasonal Wetland	112

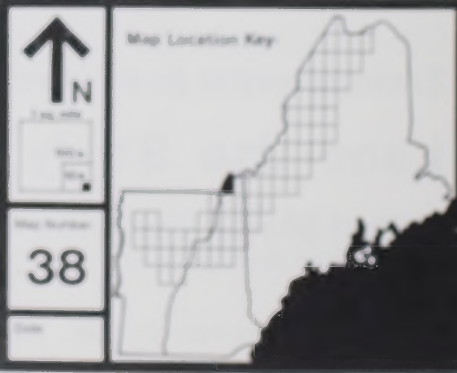
Dickey/Lincoln School Lake Transmission - EIS Project

Environmental Assessment of Alternative Routes

Land Use Study

United States Department of the Interior
 Federal Office Building, Bangor, Maine 04401

Edward C. Jordan Co., Inc. Portland, Maine 04112





SCALE 1:67,500

CONTOUR INTERVAL 20 FEET
DATUM IS MEAN SEA LEVEL

SECOND CONNECTICUT LAKE ■■■ N.H. - MAINE
(FORMERLY SECOND LAKE)
H450D - W7100/15

Map Name:

Existing Land Use Legend

	Residential		
		Single Family 0-5	10
		6-25	11
		26+	12
		Multi Family	13
		Group Quarters	15
		Mobile Homes	14
		Seasonal Homes	16
	Manufacturing		
		Light	21
		Heavy	22
	Transportation		
		Railroads	
		Abandoned	40
		Passenger	41
		Freight	42
		Aircraft	43
		Roads	
		Limited Access	44
		Paved	45
		Unpaved	46
		Organized Logging Pattern	46A
	Communications		47
	Utilities		48
	Trade		
		Commercial	51
		Institutional	61
	Resource Extraction		
		Crops	
		Hay Field	80
		Row	81
		Field - Abandoned Agricultural	82
		Pasture	83
		Orchards	84
		Dairy Livestock	85
		Potato House Barns	85A
		Poultry	86
		Greenhouse Horticultural	87
		Nurseries Plantations	88
		Fishing and Fish Service	89
		Mining	90
		Active	90A
		Abandoned	90B
		Forest	
		Timber - General Use	31
		Pulp	32
		Logs Bolts	33
		Sap Extract	34
		Other	35
	Undeveloped		
		Undeveloped Unused	91
		Water	92
		Wetlands	92
		Under Construction	95
		Other	99
	Cultural Entertainment / Recreational		
		Camping Areas	70
		Snowmobile Trails	71
		State Parks	72
		State National Forests	73
		Municipal Parks	74
		Bureau of Public Lands	75
		Fish and Game	76

Dickey/Lincoln School Lakes Transmission · E.I.S. Project Environmental Assessment of Alternative Routes

Land Use Study

United States Department of the Interior
Federal Office Building; Bangor, Maine 04401

Edward C. Jordan Co., Inc. Portland, Maine 04112



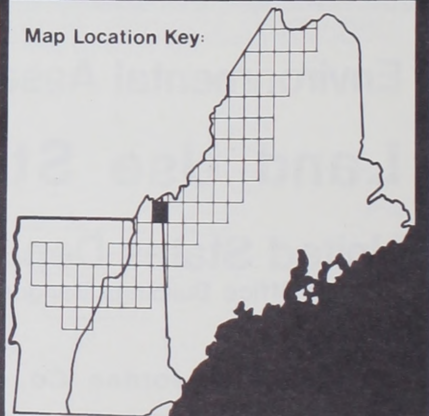
1 sq. mile
100 a.
10 a.

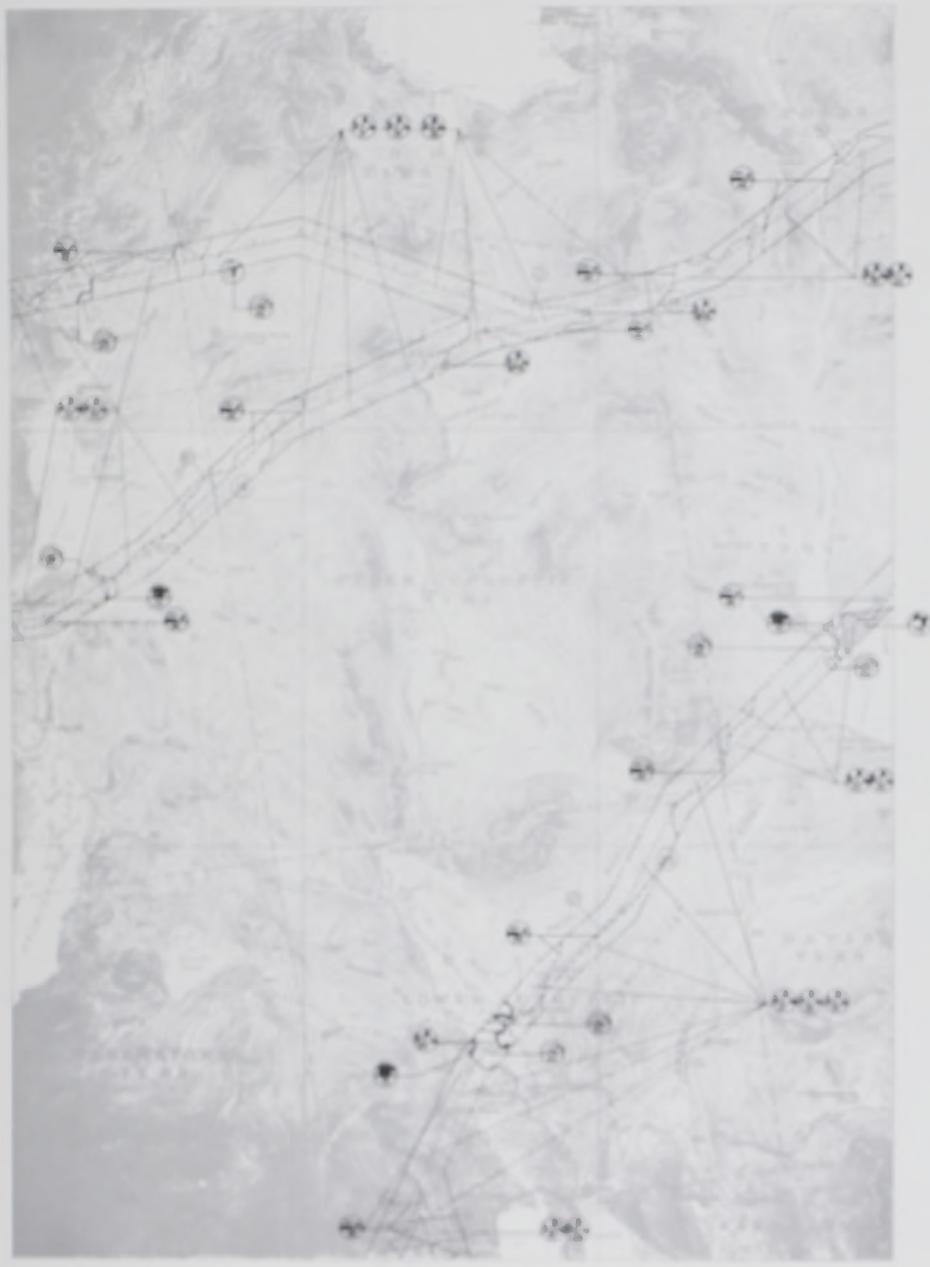
Map Number:

39

Date:

Map Location Key:





Map No. 40
 Environmental Assessment of Alternative Routes
 Dickey/Lincoln School Lake Transmission - E.A.S. Project
 Federal Office Building, Bangor, Maine 04401
 Edward C. Jordan Co., Inc. Portland, Maine 04112

Map Name

Existing Land Use Legend

Residential	Single Family - 1, 2	10
	3, 4, 5	11
	6	12
	Multi-Family	13
	School Buildings	14
	Municipal Buildings	15
Manufacturing	Light	21
	Heavy	22
Transportation	Highways	30
	Interstates	31
	State Routes	32
	County Routes	33
	Local Routes	34
	Trails	35
	Canals	36
	Waterways	37
	Public Utility Lines	38
	Telephone Lines	39
Communications		41
Utilities		42
Trade	Wholesale	51
	Retail	52
Resource Extraction	Open	60
	Barren	61
	Barren	62
	Barren	63
	Barren	64
	Barren	65
	Barren	66
	Barren	67
	Barren	68
	Barren	69
	Barren	70
	Barren	71
	Barren	72
	Barren	73
	Barren	74
Undeveloped	Undeveloped Forest	81
	Barren	82
	Barren	83
	Barren	84
Cultural Entertainment/Recreational	Cultural	91
	Recreational	92
	Recreational	93
	Recreational	94
	Recreational	95
	Recreational	96

Dickey/Lincoln School Lake Transmission - E.A.S. Project

Environmental Assessment of Alternative Routes

Land Use Study

United States Department of the Interior
 Federal Office Building, Bangor, Maine 04401










Edward C. Jordan Co., Inc. Portland, Maine 04112





Map Name

Existing Land Use Legend

	Residential		
	Single Family 0-5	10	
	6-25	11	
	26+	12	
	Multi-Family	13	
	Group Quarters	15	
	Mobile Homes	14	
	Seasonal Homes	16	
	Manufacturing		
	Light	21	
	Heavy	22	
	Transportation		
	Railroads		
	Abandoned	40	
	Passenger	41	
	Freight	42	
	Aircraft	43	
	Roads		
	Limited Access	44	
	Paved	45	
	Unpaved	46	
	Organized Logging Pattern	46A	
	Communications		47
	Utilities		48
	Trade		
	Commercial	51	
	Institutional	61	
	Resource Extraction		
	Crops		
	Hay Field	60	
	Row	61	
	Field - Abandoned Agricultural	62	
	Pasture	63	
	Orchards	64	
	Dairy Livestock	65	
	Potato House/Barns	65A	
	Poultry	66	
	Greenhouse/Horticultural	67	
	Nurseries/Plantations	68	
	Fishing and Fish Service	69	
	Mining		
	Active	90A	
	Abandoned	90B	
	Forest		
	Timber - General Use	31	
	Pulp	32	
	Logs/Bolts	33	
	Sap Extract	34	
	Other	35	
	Undeveloped		
	Undeveloped/Unused	81	
	Water	93	
	Wetlands	92	
	Under Construction	95	
	Other	99	
	Cultural Entertainment/Recreational		
	Camping Areas	70	
	Snowmobile Trails	71	
	State Parks	72	
	State/National Forests	73	
	Municipal Parks	74	
	Bureau of Public Lands	75	
	Fish and Game	76	

Dickey/Lincoln School Lakes Transmission - E.I.S. Project Environmental Assessment of Alternative Routes

Land Use Study

United States Department of the Interior
Federal Office Building; Bangor, Maine 04401

Edward C. Jordan Co., Inc. Portland, Maine 04112



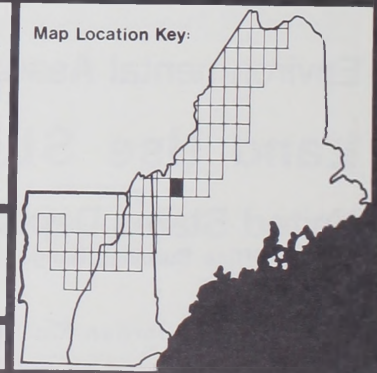
1 sq. mile
100 a.
10 a.

Map Number

41

Date

Map Location Key:





Map Name

Existing Land Use Legend

	Residential		
		Single Family 1-2	10
		2-4	11
		5-99	12
		Multi-Family	13
		Mobile Homes	14
		Mobile Homes	15
		Residential - Other	16
	Manufacturing		
		Light	17
		Heavy	18
	Transportation		
		Highway	19
		Interchange	20
		Passenger	21
		Freight	22
		Busway	23
		Water	24
		Canal/Stream	25
		Power	26
		Gas	27
		Other	28
		Transportation - Other	29
	Communications		30
	Utilities		31
	Trade		32
		Commercial	33
		Industrial	34
	Resource Extraction		
		Open	35
		Hay Field	36
		Woods	37
		Forest - Managed Agricultural	38
		Other	39
		Barren	40
		Barren	41
		Barren - Lowland	42
		Barren - Middle - Barren	43
		Barren	44
		Barren - Highland	45
		Barren - Mountain	46
		Barren - Other	47
		Barren - Other	48
		Barren - Other	49
		Barren - Other	50
		Barren - Other	51
		Barren - Other	52
		Barren - Other	53
		Barren - Other	54
		Barren - Other	55
		Barren - Other	56
		Barren - Other	57
		Barren - Other	58
		Barren - Other	59
		Barren - Other	60
	Undeveloped		
		Undeveloped - Forest	61
		Barren	62
		Barren	63
		Barren - Mountain	64
		Other	65
	Cultural Entertainment / Recreational		
		Cultural - Other	66
		Recreational - Other	67
		Barren - Other	68
		Barren - Other	69
		Barren - Other	70
		Barren - Other	71
		Barren - Other	72
		Barren - Other	73
		Barren - Other	74

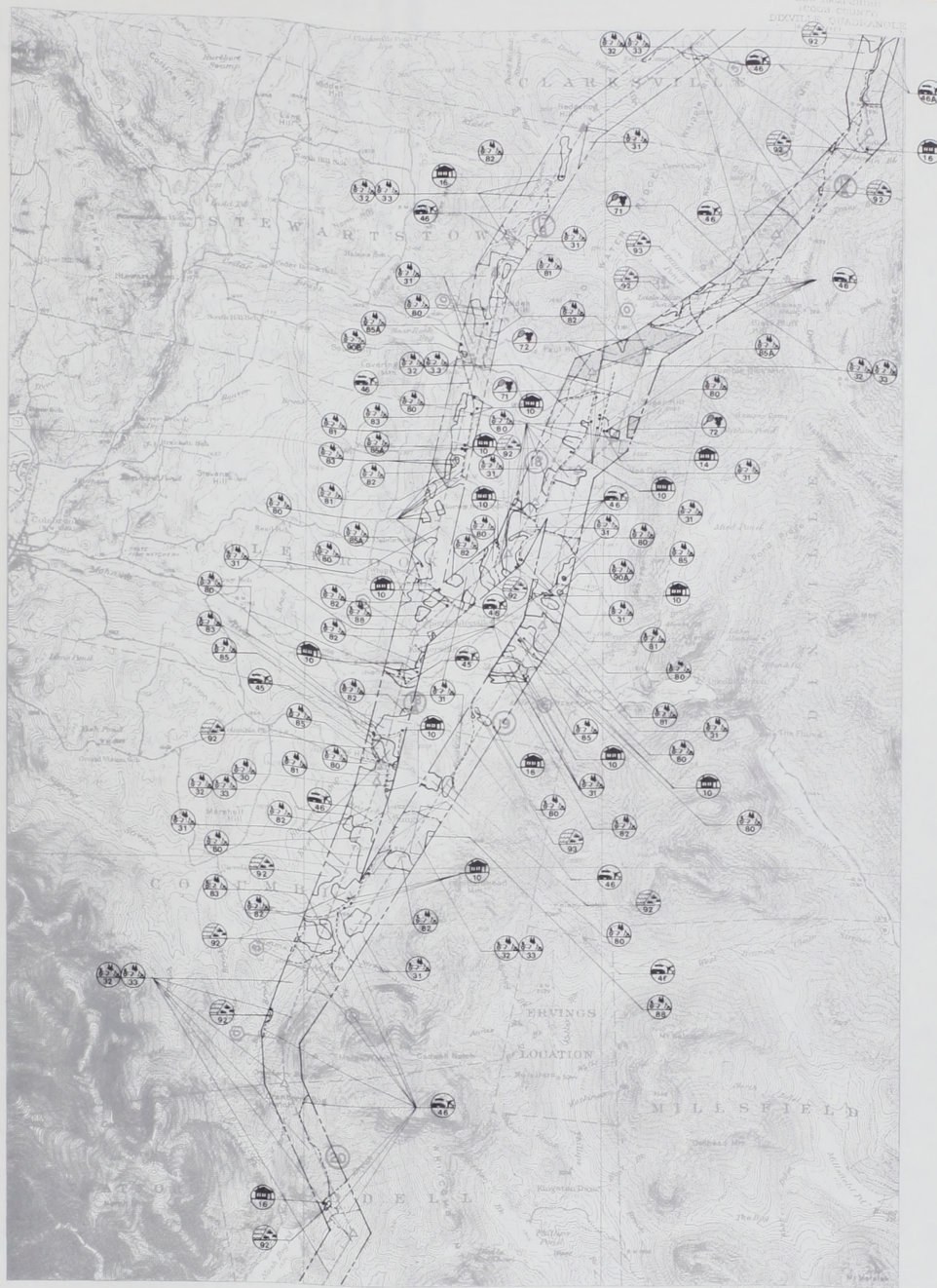
Dickey/Lincoln School Lines Transmission - E.I.S. Project Environmental Assessment of Alternative Routes

Land Use Study

United States Department of the Interior
Federal Office Building, Bangor, Maine 04401

Edward C. Jordan Co., Inc. Portland, Maine 04112





SCALE 1:62500
 CONTOUR INTERVAL 20 FEET
 DATUM IS MEAN SEA LEVEL

DIXVILLE, N. H.
 N4445-W7115/15
 1990

Map Name:

Existing Land Use Legend

	Residential	Single Family 0-5	10
		6-25	11
		26+	12
		Multi-Family	13
		Group Quarters	15
		Mobile Homes	14
		Seasonal Homes	16
	Manufacturing	Light	21
		Heavy	22
	Transportation	Railroads	
		Abandoned	40
		Passenger	41
		Freight	42
		Aircraft	43
		Roads	
		Limited Access	44
		Paved	45
		Unpaved	46
		Organized Logging Pattern	46A
	Communications		47
	Utilities		48
	Trade	Commercial	51
		Institutional	61
	Resource Extraction		
		Crops	
		Hay Field	80
		Row	81
		Field Abandoned Agricultural	82
		Pasture	83
		Orchards	84
		Dairy/Livestock	85
		Potato House/Barns	85A
		Poultry	86
		Greenhouse/Horticultural	87
		Nurseries/Plantations	88
		Fishing and Fish Service	89
		Mining	90
		Active	90A
		Abandoned	90B
		Forest	
		Timber-General Use	31
		Pulp	32
		Logs/Bolts	33
		Sap Extract	34
		Other	35
	Undeveloped	Undeveloped/Unused	91
		Water	93
		Wetlands	92
		Under Construction	95
		Other	99
	Cultural Entertainment/Recreational		
		Camping Areas	70
		Snowmobile Trails	71
		State Parks	72
		State National Forests	73
		Municipal Parks	74
		Bureau of Public Lands	75
		Fish and Game	76

Dickey/Lincoln School Lakes Transmission · E.I.S. Project Environmental Assessment of Alternative Routes

Land Use Study

United States Department of the Interior
 Federal Office Building; Bangor, Maine 04401

Edward C. Jordan Co., Inc. Portland, Maine 04112



1 sq. mile
 100 a.
 10 a.

Map Number:

45

Date:





Map 46
 Environmental Assessment of Alternative Routes
 Land Use Study

Map Name

Existing Land Use Legend

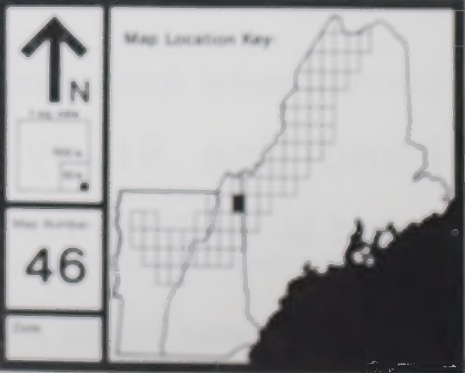
	Residential	Single Family - 1 to 2	10
		3 to 4	11
		5 to 6	12
		Multi-Family	13
		Group Buildings	14
		Mobile Homes	15
		Seasonal Homes	16
	Manufacturing	Light	21
		Heavy	22
	Transportation	Highways	31
		Interstate	32
		State	33
		County	34
		Local	35
		Unimproved	36
		Water	37
		Canal	38
		Ditch	39
		Drainage	40
		Transportation Corridor	41
	Communications		51
	Utilities		61
	Trade	Commercial	71
		Industrial	72
	Resource Extraction	Open	81
		Hay Field	82
		Soil	83
		Forest	84
		Forest - Woodland Agriculture	85
		Barren	86
		Barren -	87
		Barren -	88
		Barren -	89
		Barren -	90
		Barren -	91
		Barren -	92
		Barren -	93
		Barren -	94
		Barren -	95
		Barren -	96
		Barren -	97
		Barren -	98
		Barren -	99
		Barren -	100
	Undeveloped	Undeveloped - Forest	11
		Barren	12
		Barren -	13
		Barren -	14
		Barren -	15
	Cultural Entertainment / Recreational	Country Club	20
		Recreational -	21
		State Park	22
		State -	23
		State -	24
		State -	25
		State -	26
		State -	27
		State -	28
		State -	29
		State -	30

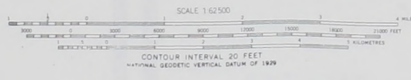
Dickey/Lincoln School Lakes Transmission - E.I.S. Project Environmental Assessment of Alternative Routes

Land Use Study

United States Department of the Interior
 Federal Office Building, Bangor, Maine 04401

Edward C. Jordan Co., Inc. Portland, Maine 04112





OQUOSSOC, ME.
N4445-W7045/15
1940
AMS 8873 IV-SERIES V711

Map Name

Existing Land Use Legend

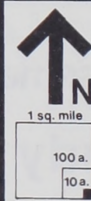
	Residential		
	Single Family 0-5	10	
	6-25	11	
	26+	12	
	Multi-Family	13	
	Group Quarters	15	
	Mobile Homes	14	
	Seasonal Homes	16	
	Manufacturing		
	Light	21	
	Heavy	22	
	Transportation		
	Railroads		
	Abandoned	40	
	Passenger	41	
	Freight	42	
	Aircraft	43	
	Roads		
	Limited Access	44	
	Paved	45	
	Unpaved	46	
	Organized Logging Pattern	46A	
	Communications		
		47	
	Utilities		
		48	
	Trade		
	Commercial	51	
	Institutional	61	
	Resource Extraction		
	Crops		
	Hay Field	80	
	Row	81	
	Field Abandoned Agricultural	82	
	Pasture	83	
	Orchards	84	
	Dairy/Livestock	85	
	Potato House/Barns	85A	
	Poultry	86	
	Greenhouse/Horticultural	87	
	Nurseries/Plantations	88	
	Fishing and Fish Service	89	
	Mining	90	
	Active	90A	
	Abandoned	90B	
	Forest		
	Timber: General Use	31	
	Pulp	32	
	Logs/Bolts	33	
	Sap Extract	34	
	Other	35	
	Undeveloped		
	Undeveloped/Unused	01	
	Water	03	
	Wetlands	02	
	Under Construction	95	
	Other	99	
	Cultural Entertainment / Recreational		
	Camping Areas	70	
	Snowmobile Trails	71	
	State Parks	72	
	State National Forests	73	
	Municipal Parks	74	
	Bureau of Public Lands	75	
	Fish and Game	76	

Dickey/Lincoln School Lakes Transmission · E.I.S. Project Environmental Assessment of Alternative Routes

Land Use Study

United States Department of the Interior
Federal Office Building; Bangor, Maine 04401

Edward C. Jordan Co., Inc. Portland, Maine 04112




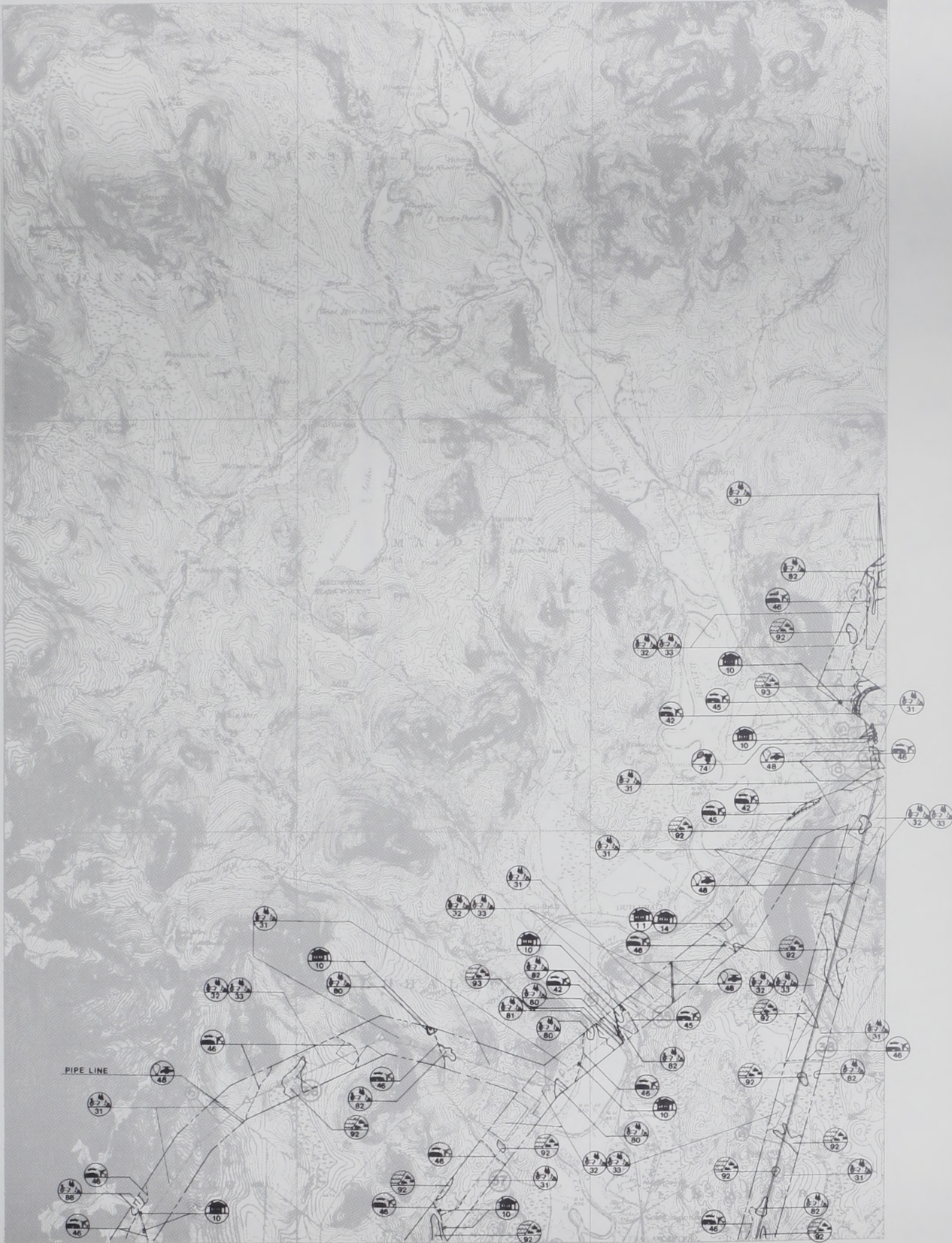
Map Location Key:



Map Number:

47

Date:



GUILDHALL, VT--N. H.
N 4430--W 7130/15
1958
AMC 4014 (11/1958) 0715

Map Name

Existing Land Use Legend

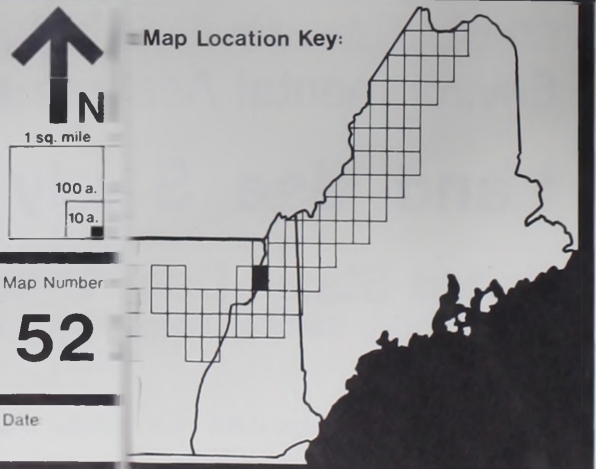
	Residential		
	Single Family	0-5	10
		6-25	11
		26+	12
	Multi-Family		13
	Group Quarters		15
	Mobile Homes		14
	Seasonal Homes		16
	Manufacturing		
	Light		21
	Heavy		22
	Transportation		
	Railroads		
	Abandoned		40
	Passenger		41
	Freight		42
	Aircraft		43
	Roads		
	Limited Access		44
	Paved		45
	Unpaved		46
	Organized Logging Pattern		46A
	Communications		47
	Utilities		48
	Transportation		
	Commercial		51
	Institutional		61
	Resource Extraction		
	Crops		
	Hay Field		80
	Row		81
	Field Abandoned Agricultural		82
	Pasture		83
	Orchards		84
	Dairy Livestock		85
	Potato House Berms		85A
	Poultry		86
	Greenhouse Horticultural		87
	Nurseries Plantations		88
	Fishing and Fish Service		89
	Mining		90
	Active		90A
	Abandoned		90B
	Forest		
	Timber - General Use		31
	- Pulp		32
	- Logs/Bolts		33
	- Sap Extract		34
	- Other		35
	Undeveloped		
	Undeveloped / Unused		91
	Water		93
	Wetlands		92
	Under Construction		95
	Other		99
	Cultural Entertainment / Recreational		
	Camping Areas		70
	Snowmobile Trails		71
	State Parks		72
	State National Forests		73
	Municipal Parks		74
	Bureau of Public Lands		75
	Fish and Game		76

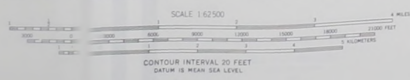
Dickey/Lincoln School Lakes Transmission - E.I.S. Project Environmental Assessment of Alternative Routes

Land Use Study

United States Department of the Interior
Federal Office Building; Bangor, Maine 04401

Edward C. Jordan Co., Inc. Portland, Maine 04112





PERCY N.H.
44430-478-05
1930

Map Name

Existing Land Use Legend

	Residential		
		Single Family 0-5	10
		6-25	11
		26+	12
		Multi-Family	13
		Group Quarters	15
		Mobile Homes	14
		Seasonal Homes	16
	Manufacturing	Light	21
		Heavy	22
	Transportation	Railroads	
		Abandoned	40
		Passenger	41
		Freight	42
		Aircraft	43
		Roads	
		Limited Access	44
		Paved	45
		Unpaved	46
		Organized Logging Pattern	46A
	Communications		47
	Utilities		48
	Trade	Commercial	51
		Institutional	61
	Resource Extraction	Crops	
		Hay Field	80
		Row	81
		Field - Abandoned Agricultural	82
		Pasture	83
		Orchards	84
		Dairy Livestock	85
		Poleto House/Barns	85A
		Poultry	86
		Greenhouse/Horticultural	87
		Nurseries/Plantations	88
		Fishing and Fish Service	89
		Mining	90
		Active	90A
		Abandoned	90B
		Forest	
		Timber - General Use	31
		Pulp	32
		Loge/Bolls	33
		Sap Extract	34
		Other	35
	Undeveloped	undeveloped/Unused	91
		Water	93
		Wetlands	93
		Under Construction	95
		Other	99
	Cultural Entertainment/Recreational	Camping Areas	70
		Snowmobile Trails	71
		State Parks	72
		State National Forests	73
		Municipal Parks	74
		Bureau of Public Lands	75
		Fish and Game	76

Dickey/Lincoln School Takes Transmission · E.I.S. Project Environmental Assessment of Alternative Routes

Land Use Study

United States Department of the Interior
Federal Office Building; Bangor, Maine 04401

Edward C. Jordan Co., Inc. Portland, Maine 04112



Map Number

53

Date

Map Location Key:





SCALE 1:62500
 1" = 1 MILE
 1" = 1600 FEET
 1" = 400 METERS
 CONTOUR INTERVAL 20 FEET
 DATUM IS MEAN SEA LEVEL

MILAN NH-ME
 430-700015
 1930

Map Name

Existing Land Use Legend

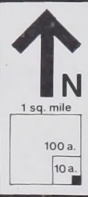
	Residential		
	Single Family 0-5	10	
	6-25	11	
	26+	12	
	Multi-Family	13	
	Group Quarters	15	
	Mobile Homes	14	
	Seasonal Homes	16	
	Manufacturing		
	Light	21	
	Heavy	22	
	Transportation		
	Railroads		
	Abandoned	40	
	Passenger	41	
	Freight	42	
	Aircraft	43	
	Roads		
	Limited Access	44	
	Paved	45	
	Unpaved	46	
	Organized Logging Pattern	48	
	Communications		47
	Utilities		48
	Trade		
	Commercial	51	
	Institutional	61	
	Resource Extraction		
	Cropland		
	Hay Field	80	
	Row	81	
	Field - Abandoned Agricultural	82	
	Pasture	83	
	Orchards	84	
	Dairy Livestock	85	
	Potato House Barns	85A	
	Poultry	86	
	Greenhouse Horticultural	87	
	Nurseries - Plantations	88	
	Fishing and Fish Service	89	
	Mining	90	
	Active	90A	
	Abandoned	90B	
	Forest		
	Timber - General Use	31	
	Pulp	32	
	Log/Balls	33	
	Sap Extract	34	
	Other	35	
	Undeveloped		
	Undeveloped Unused	91	
	Wetlands	92	
	Under Construction	95	
	Other	99	
	Cultural Entertainment / Recreational		
	Camping Areas	70	
	Snowmobile Trails	71	
	State Parks	72	
	State National Forests	73	
	Municipal Parks	74	
	Bureau of Public Lands	75	
	Fish and Game	76	

Dickey/Lincoln School Lakes Transmission - E.I.S. Project Environmental Assessment of Alternative Routes

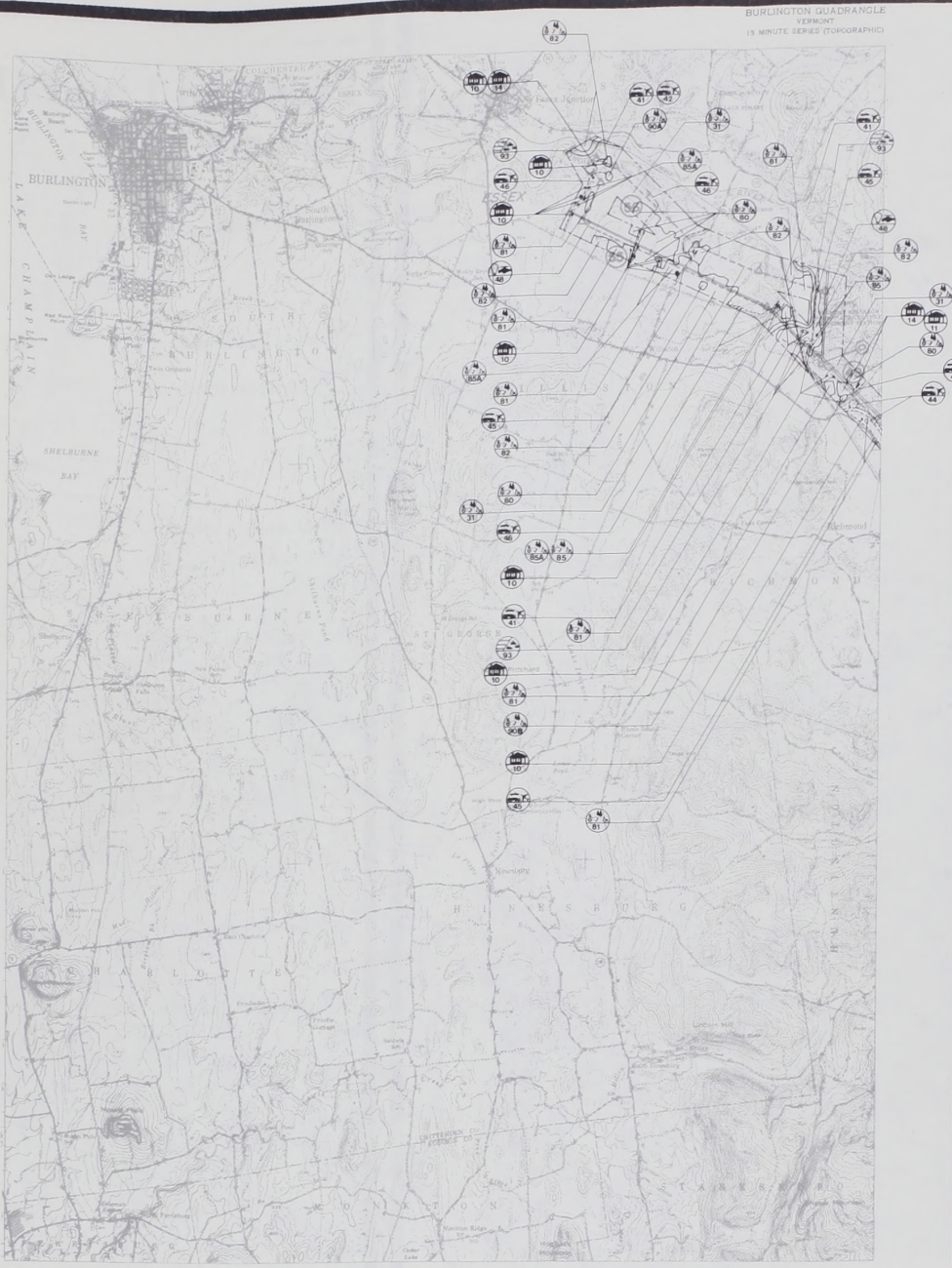
Land Use Study

United States Department of the Interior
 Federal Office Building; Bangor, Maine 04401

Edward C. Jordan Co., Inc. Portland, Maine 04112



Map Number:
54
 Date:



Map Name

Existing Land Use Legend

	Residential		
	Single Family 0-5	10	
	8-25	11	
	26+	12	
	Multi-Family	13	
	Group Quarters	15	
	Mobile Homes	14	
	Seasonal Homes	16	
	Manufacturing		
	Light	21	
	Heavy	22	
	Transportation		
	Railroads		
	Abandoned	40	
	Passenger	41	
	Freight	42	
	Aircraft	43	
	Roads		
	Limited Access	44	
	Paved	45	
	Unpaved	46	
	Organized Logging Pattern	46A	
	Communications		47
	Utilities		48
	Trade		
	Commercial	51	
	Institutional	61	
	Resource Extraction		
	Crops		
	Hay Field	60	
	Row	81	
	Field Abandoned Agricultural	82	
	Pasture	83	
	Orchards	84	
	Dairy Livestock	85	
	Potato House Berms	85A	
	Poultry	86	
	Greenhouse Horticultural	87	
	Nurseries Plantations	88	
	Fishing and Fish Service	89	
	Mining	90	
	Active	90A	
	Abandoned	90B	
	Forest		
	Timber General Use	31	
	Pulp	32	
	Loge Batts	33	
	Sap Extract	34	
	Other	35	
	Undeveloped		
	Undeveloped Unused	91	
	Water	92	
	Wetlands	92	
	Under Construction	95	
	Other	99	
	Cultural Entertainment / Recreational		
	Camping Areas	70	
	Snowmobile Trails	71	
	State Parks	72	
	State National Forests	73	
	Municipal Parks	74	
	Bureau of Public Lands	75	
	Fish and Game	76	

Dickey/Lincoln School Lakes Transmission · E.I.S. Project Environmental Assessment of Alternative Routes

Land Use Study

United States Department of the Interior
Federal Office Building; Bangor, Maine 04401

Edward C. Jordan Co., Inc. Portland, Maine 04112



1 sq. mile

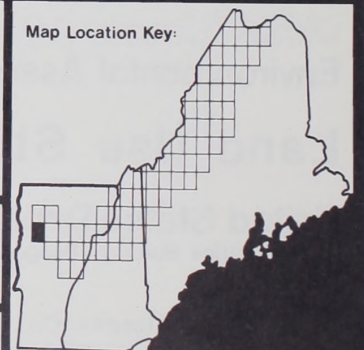
100 a.
10 a.


Map Number

55

Date

Map Location Key:





Map Name

Existing Land Use Legend

	Residential		
	Single Family	0-5	10
		6-25	11
		26+	12
	Multi-Family		13
	Group Quarters		15
	Mobile Homes		14
	Seasonal Homes		16
	Manufacturing		
	Light		21
	Heavy		22
	Transportation		
	Railroads		
	Abandoned		40
	Passenger		41
	Freight		42
	Aircraft		43
	Roads		
	Limited Access		44
	Paved		45
	Unpaved		46
	Organized Logging Pattern		46A
	Communications		47
	Utilities		48
	Trade		
	Commercial		51
	Institutional		61
	Resource Extraction		
	Crops		
	Hay Field		80
	Row		81
	Field - Abandoned Agricultural		82
	Pasture		83
	Orchards		84
	Dairy Livestock		85
	Potato House Barns		85A
	Poultry		86
	Greenhouse Horticultural		87
	Nurseries Plantations		88
	Fishing and Fish Service		89
	Mining		90
	Active		90A
	Abandoned		90B
	Forest		
	Timber: General Use		31
	Pulp		32
	Logs Bolts		33
	Sap Extract		34
	Other		35
	Undeveloped		
	Undeveloped Unused		91
	Water		93
	Wetlands		92
	Under Construction		95
	Other		99
	Cultural Entertainment / Recreational		
	Camping Areas		70
	Snowmobile Trails		71
	State Parks		72
	State National Forests		73
	Municipal Parks		74
	Bureau of Public Lands		75
	Fish and Game		76

Dickey/Lincoln School Lakes Transmission · E.I.S. Project Environmental Assessment of Alternative Routes

Land Use Study

United States Department of the Interior
Federal Office Building; Bangor, Maine 04401

Edward C. Jordan Co., Inc. Portland, Maine 04112



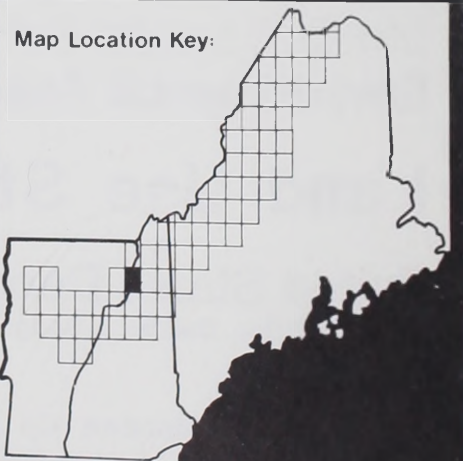
1 sq. mile
100 a.
10 a.

Map Number:

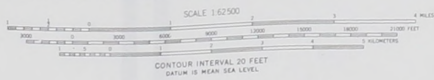
52

Date:

Map Location Key:



NEW HAMPSHIRE
COOS COUNTY
PERCY QUADRANGLE



PERCY N.H.
64430-4718/18
1930

Map Name

Existing Land Use Legend


	Residential		
	Single Family 0-5		10
	6-35		11
	36+		12
	Multi-Family		13
	Group Quarters		15
	Mobile Homes		14
	Seasonal Homes		18
	Manufacturing		
	Light		21
	Heavy		22
	Transportation		
	Railroads		
	Abandoned		40
	Passenger		41
	Freight		42
	Aircraft		43
	Roads		
	Limited Access		44
	Paved		45
	Unpaved		46
	Organized Logging Pattern		46A
	Communications		47
	Utilities		48
	Trade		
	Commercial		51
	Institutional		51
	Resource Extraction		
	Crops		
	Hay Field		80
	Row		81
	Field-Abandoned Agricultural		82
	Pasture		83
	Orchards		84
	Dairy/Livestock		85
	Potato House/Barns		85A
	Poultry		86
	Greenhouse/Horticultural		87
	Nurseries/Plantations		88
	Fishing and Fish Service		89
	Mining		90
	Active		90A
	Abandoned		90B
	Forest		
	Timber-General Use		31
	Pulp		32
	Logs/Bolls		33
	Sap Extract		34
	Other		35
	Undeveloped		
	Undeveloped/Unused		91
	Water		93
	Wetlands		92
	Under Construction		95
	Other		99
	Cultural Entertainment / Recreational		
	Camping Areas		70
	Snowmobile Trails		71
	State Parks		72
	State National Forests		73
	Municipal Parks		74
	Bureau of Public Lands		75
	Fish and Game		76

Dickey/Lincoln School Lakes Transmission · E.I.S. Project Environmental Assessment of Alternative Routes

Land Use Study

United States Department of the Interior
Federal Office Building; Bangor, Maine 04401

Edward C. Jordan Co., Inc. Portland, Maine 04112



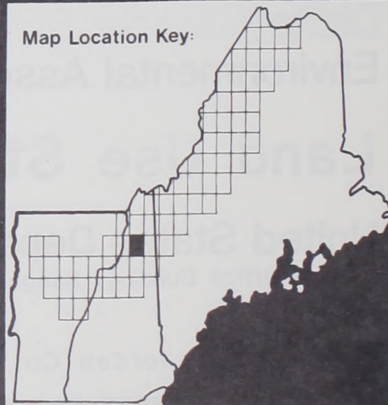
1 sq. mile
100 a.
10 a.

Map Number:

53

Date:

Map Location Key:














SCALE 1:62,500
 0 1000 2000 3000 4000 5000 6000 7000 8000 9000 10000
 FEET
 0 1 2 3 4 5
 KILOMETERS
 CONTOUR INTERVAL 20 FEET
 DATUM IS MEAN SEA LEVEL

MILAN NH-ME
 N4430 W7100/15
 1930

Map Name:

Existing Land Use Legend


	Residential		
	Single Family	0-5	10
		6-25	11
		26+	12
	Multi-Family		13
	Group Quarters		15
	Mobile Homes		14
	Seasonal Homes		16
	Manufacturing		
	Light		21
	Heavy		22
	Transportation		
	Railroads		
	Abandoned		40
	Passenger		41
	Freight		42
	Aircraft		43
	Roads		
	Limited Access		44
	Paved		45
	Unpaved		46
	Organized Logging Pattern		46A
	Communications		47
	Utilities		48
	Trade		
	Commercial		51
	Institutional		61
	Resource Extraction		
	Crops		
	Hay Field		80
	Row		81
	Field - Abandoned Agricultural		82
	Pasture		83
	Orchards		84
	Dairy Livestock		85
	Potato House Barns		85A
	Poultry		86
	Greenhouse Horticultural		87
	Nurseries Plantations		88
	Fishing and Fish Service		89
	Mining		90
	Active		90A
	Abandoned		90B
	Forest		
	Timber - General Use		31
	Pulp		32
	Logs/Bolts		33
	Sap Extract		34
	Other		35
	Undeveloped		
	Undeveloped / Unused		91
	Water		93
	Wetlands		92
	Under Construction		95
	Other		99
	Cultural Entertainment / Recreational		
	Camping Areas		70
	Snowmobile Trails		71
	State Parks		72
	State National Forests		73
	Municipal Parks		74
	Bureau of Public Lands		75
	Fish and Game		76

Dickey/Lincoln School Lakes Transmission - E.I.S. Project Environmental Assessment of Alternative Routes

Land Use Study

United States Department of the Interior
 Federal Office Building; Bangor, Maine 04401

 Edward C. Jordan Co., Inc. Portland, Maine 04112

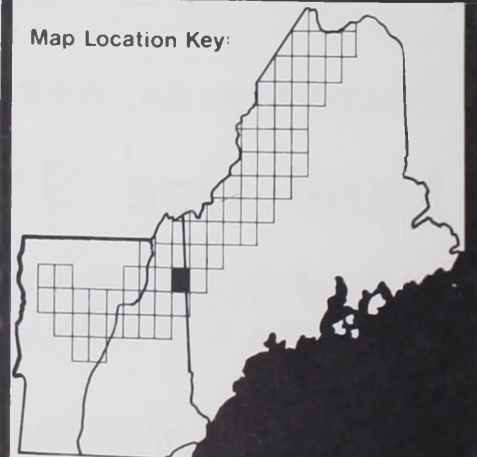



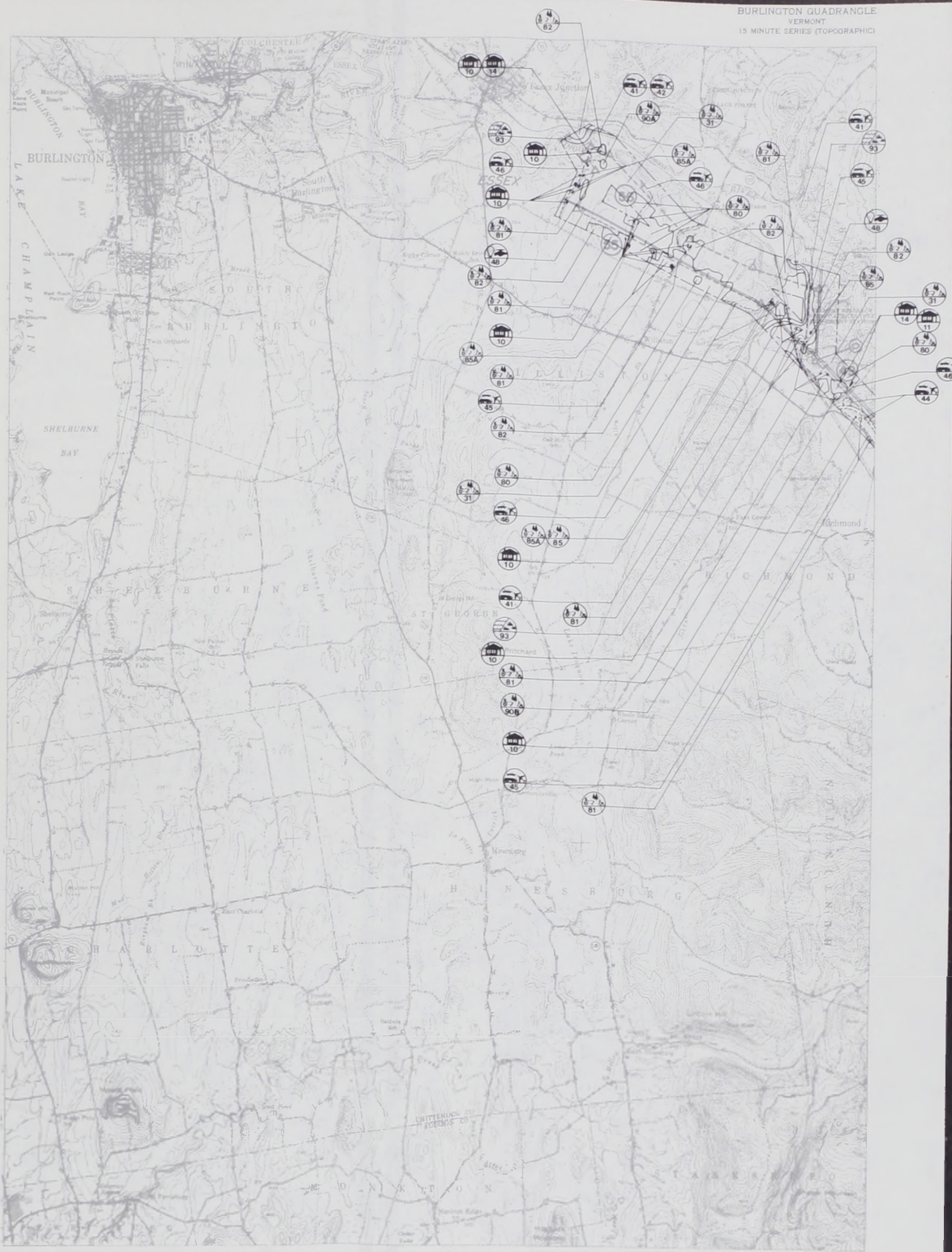
Map Number:

54

Date:

Map Location Key:





BURLINGTON, VT.
N4415-W7300/15

Map Name

Existing Land Use Legend

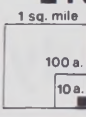
	Residential	Single Family 0-5	10
		6-25	11
		26+	12
		Multi-Family	13
		Group Quarters	15
		Mobile Homes	14
		Seasonal Homes	16
	Manufacturing	Light	21
		Heavy	22
	Transportation	Railroads	
		Abandoned	40
		Passenger	41
		Freight	42
		Aircraft	43
		Roads	
		Limited Access	44
		Paved	45
		Unpaved	46
		Organized Logging Pattern	46A
	Communications		47
	Utilities		48
	Trade	Commercial	51
		Institutional	61
	Resource Extraction	Crops	
		Hay Field	80
		Row	81
		Field - Abandoned Agricultural	82
		Pasture	83
		Orchards	84
		Dairy Livestock	85
		Potato House Barns	85A
		Poultry	86
		Greenhouse / Horticultural	87
		Nurseries / Plantations	88
		Fishing and Fish Service	89
		Mining	90
		Active	90A
		Abandoned	90B
		Forest	
		Timber - General Use	31
		Pulp	32
		Logs Boils	33
		Sap Extract	34
		Other	35
	Undeveloped	Undeveloped / Unused	91
		Water	93
		Wetlands	92
		Under Construction	95
		Other	99
	Cultural Entertainment / Recreational	Camping Areas	70
		Snowmobile Trails	71
		State Parks	72
		State National Forests	73
		Municipal Parks	74
		Bureau of Public Lands	75
		Fish and Game	76

Dickey/Lincoln School Lakes Transmission · E.I.S. Project Environmental Assessment of Alternative Routes

Land Use Study

United States Department of the Interior
Federal Office Building; Bangor, Maine 04401

Edward C. Jordan Co., Inc. Portland, Maine 04112

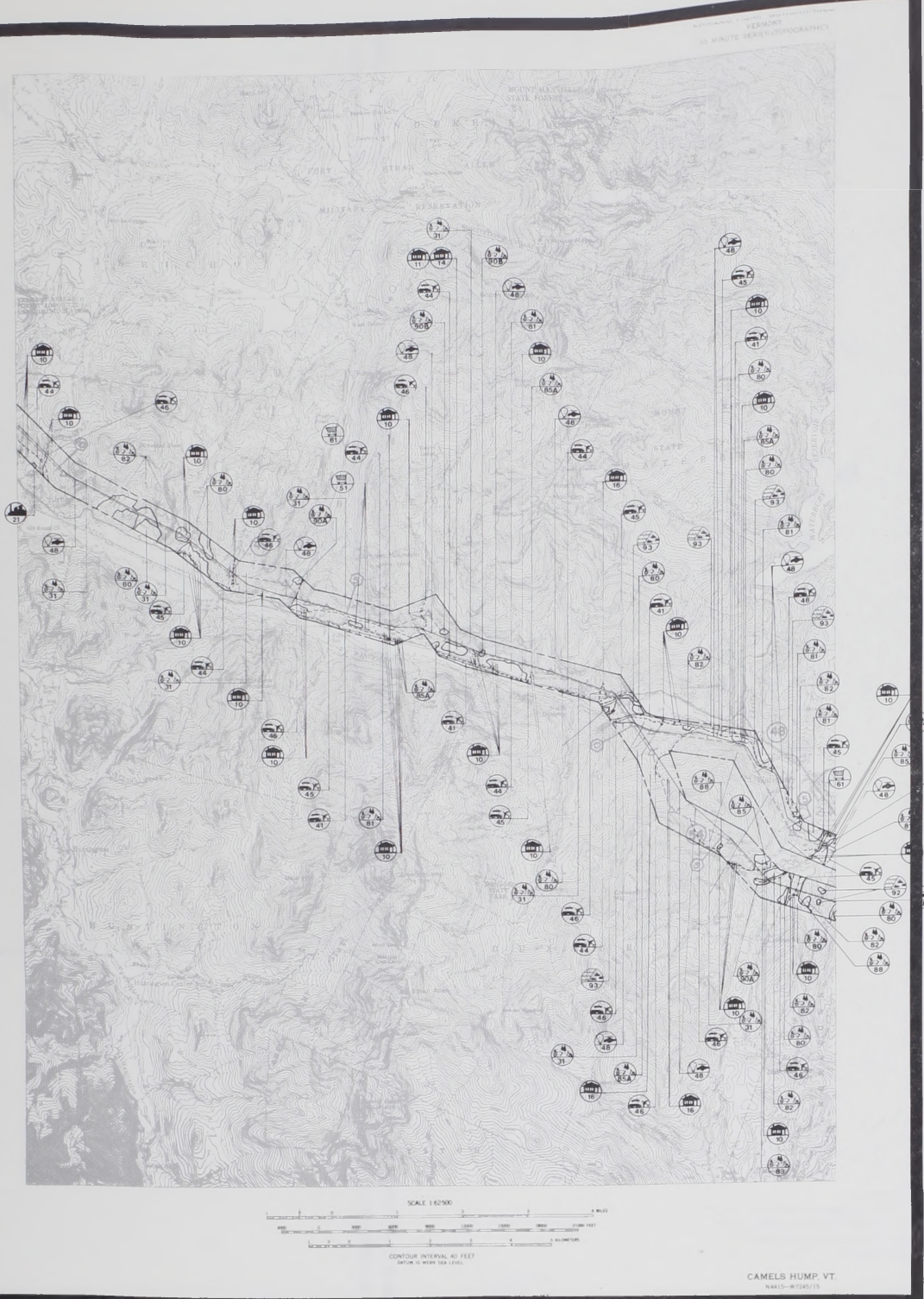


Map Number:
55

Date:

Map Location Key:





Map Name

Existing Land Use Legend

	Residential	Single Family 0-5 6-25 26+	10 11 12
		Multi-Family Group Quarters Mobile Homes Seasonal Homes	13 15 14 16
	Manufacturing	Light Heavy	21 22
	Transportation	Railroads Abandoned Passenger Freight Aircraft Roads Limited Access Paved Unpaved Organized Logging Pattern	40 41 42 43 44 45 46 46A
	Communications		47
	Utilities		48
	Trade	Commercial Institutional	51 61
	Resource Extraction	Crops Hay Field Row Field - Abandoned Agricultural Pasture Orchards Dairy/Livestock Potato House/Barns Poultry Greenhouse/Horticultural Nurseries/Plantations Fishing and Fish Service Mining Active Abandoned Forest Timber - General Use Pulp Logs/Bolts Sap Extract Other	80 81 82 83 84 85 85A 86 87 88 89 90 90A 90B 31 32 33 34 35
	Undeveloped	Undeveloped/Unused Water Wetlands Under Construction Other	91 93 92 94 99
	Cultural Entertainment/Recreational	Camping Areas Snowmobile Trails State Parks State National Forests Municipal Parks Bureau of Public Lands Fish and Game	70 71 72 73 74 75 76

Dickey/Lincoln School Lakes Transmission · E.I.S. Project Environmental Assessment of Alternative Routes

Land Use Study

United States Department of the Interior
Federal Office Building; Bangor, Maine 04401

Edward C. Jordan Co., Inc. Portland, Maine 04112

1 sq. mile
100 a.
10 a.

Map Number:
56

Date:

Map Location Key:



Map Name:

Existing Land Use Legend

	Residential		
	Single Family 0-5	10	
	6-25	11	
	26+	12	
	Multi-Family	13	
	Group Quarters	15	
	Mobile Homes	14	
	Seasonal Homes	16	
	Manufacturing		
	Light	21	
	Heavy	22	
	Transportation		
	Railroads		
	Abandoned	40	
	Passenger	41	
	Freight	42	
	Aircraft	43	
	Roads		
	Limited Access	44	
	Paved	45	
	Unpaved	46	
	Organized Logging Pattern	46A	
	Communications		47
	Utilities		48
	Trade		
	Commercial	51	
	Institutional	61	
	Resource Extraction		
	Crops		
	Hay Field	80	
	Row	81	
	Field - Abandoned Agricultural	82	
	Pasture	83	
	Orchards	84	
	Dairy Livestock	85	
	Potato House - Barns	85A	
	Poultry	86	
	Greenhouse Horticultural	87	
	Nurseries Plantations	88	
	Fishing and Fish Service	89	
	Mining	90	
	Active	90A	
	Abandoned	90B	
	Forest		
	Timber - General Use	31	
	Pulp	32	
	Logs - Boils	33	
	Sap Extract	34	
	Other	35	
	Undeveloped		
	Undeveloped - Unused	91	
	Water	93	
	Wetlands	92	
	Under Construction	95	
	Other	99	
	Cultural Entertainment / Recreational		
	Camping Areas	70	
	Snowmobile Trails	71	
	State Parks	72	
	State National Forests	73	
	Municipal Parks	74	
	Bureau of Public Lands	75	
	Fish and Game	76	

Dickey/Lincoln School Lakes Transmission - E.I.S. Project Environmental Assessment of Alternative Routes

Land Use Study

United States Department of the Interior
 Federal Office Building; Bangor, Maine 04401

Edward C. Jordan Co., Inc. Portland, Maine 04112





1 sq. mile
 100 a.
 10 a.

Map Number:

57

Date:














CONTOUR INTERVAL 20 FEET
DATUM IS MEAN SEA LEVEL

PLAINFIELD, VT.
N 4415 - W 7215 / 15
1983
AMS 8070 IV - SERIES 9718

Map Name:


Existing Land Use Legend

	Residential		
	Single Family	0-5	10
		6-25	11
		26+	12
	Multi-Family		13
	Group Quarters		15
	Mobile Homes		14
	Seasonal Homes		16
	Manufacturing		
	Light		21
	Heavy		22
	Transportation		
	Railroads		
	Abandoned		40
	Passenger		41
	Freight		42
	Aircraft		43
	Roads		
	Limited Access		44
	Paved		45
	Unpaved		46
	Organized Logging Pattern		46A
	Communications		47
	Utilities		48
	Trade		
	Commercial		51
	Institutional		61
	Resource Extraction		
	Crops		
	Hay Field		80
	Row		81
	Field - Abandoned Agricultural		82
	Pasture		83
	Orchards		84
	Dairy Livestock		85
	Potato House/Barns		85A
	Poultry		86
	Greenhouse/Horticultural		87
	Nurseries/Plantations		88
	Fishing and Fish Service		89
	Mining		90
	Active		90A
	Abandoned		90B
	Forest		
	Timber - General Use		31
	- Pulp		32
	- Logs/Bolts		33
	- Sap Extract		34
	- Other		35
	Undeveloped		
	Undeveloped - Unused		91
	Water		93
	Wetlands		92
	Under Construction		95
	Other		99
	Cultural Entertainment / Recreational		
	Camping Areas		70
	Snowmobile Trails		71
	State Parks		72
	State National Forests		73
	Municipal Parks		74
	Bureau of Public Lands		75
	Fish and Game		76

Dickey/Lincoln School Lakes Transmission - E.I.S. Project Environmental Assessment of Alternative Routes

Land Use Study

United States Department of the Interior
Federal Office Building; Bangor, Maine 04401

 Edward C. Jordan Co., Inc. Portland, Maine 04112



1 sq. mile

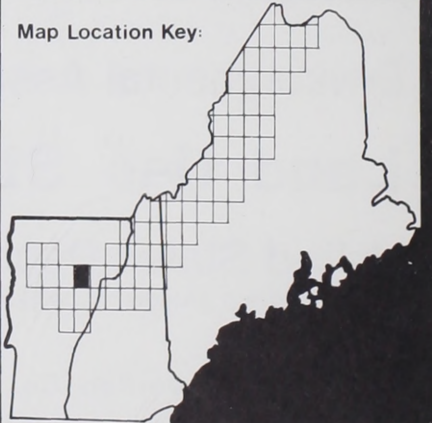



Map Number:

58

Date:

Map Location Key:





ST. JOHNSBURY VT N.H.
MAY 1970/1/8

© FULLER USE/REPRODUCTION OF THIS MAP IS PERMITTED BY REQUEST

Map Name

Existing Land Use Legend


	Residential		
	Single Family	0-5	10
		6-25	11
		26+	12
	Multi-Family		13
	Group Quarters		15
	Mobile Homes		14
	Seasonal Homes		16
	Manufacturing		
	Light		21
	Heavy		22
	Transportation		
	Railroads		
	Abandoned		40
	Passenger		41
	Freight		42
	Aircraft		43
	Roads		
	Limited Access		44
	Paved		45
	Unpaved		46
	Organized Logging Pattern		46A
	Communications		47
	Utilities		48
	Trade		
	Commercial		51
	Institutional		51
	Resource Extraction		
	Crops		
	Hay Field		60
	Row		61
	Field - Abandoned Agricultural		62
	Pasture		63
	Orchards		64
	Dairy/Livestock		65
	Potato House/Barns		65A
	Poultry		66
	Greenhouse/Horticultural		67
	Nurseries/Plantations		68
	Fishing and Fish Service		69
	Mining		90
	Active		90A
	Abandoned		90B
	Forest		
	Timber - General Use		31
	Pulp		32
	Logs/Bolls		33
	Sap Extract		34
	Other		35
	Undeveloped		
	Undeveloped/Unused		91
	Water		93
	Wetlands		92
	Under Construction		95
	Other		99
	Cultural Entertainment / Recreational		
	Camping Areas		70
	Snowmobile Trails		71
	State Parks		72
	State National Forests		73
	Municipal Parks		74
	Bureau of Public Lands		75
	Fish and Game		76

Dickey/Lincoln School Lakes Transmission · E.I.S. Project Environmental Assessment of Alternative Routes

Land Use Study

United States Department of the Interior
Federal Office Building; Bangor, Maine 04401

Edward C. Jordan Co., Inc. Portland, Maine 04112

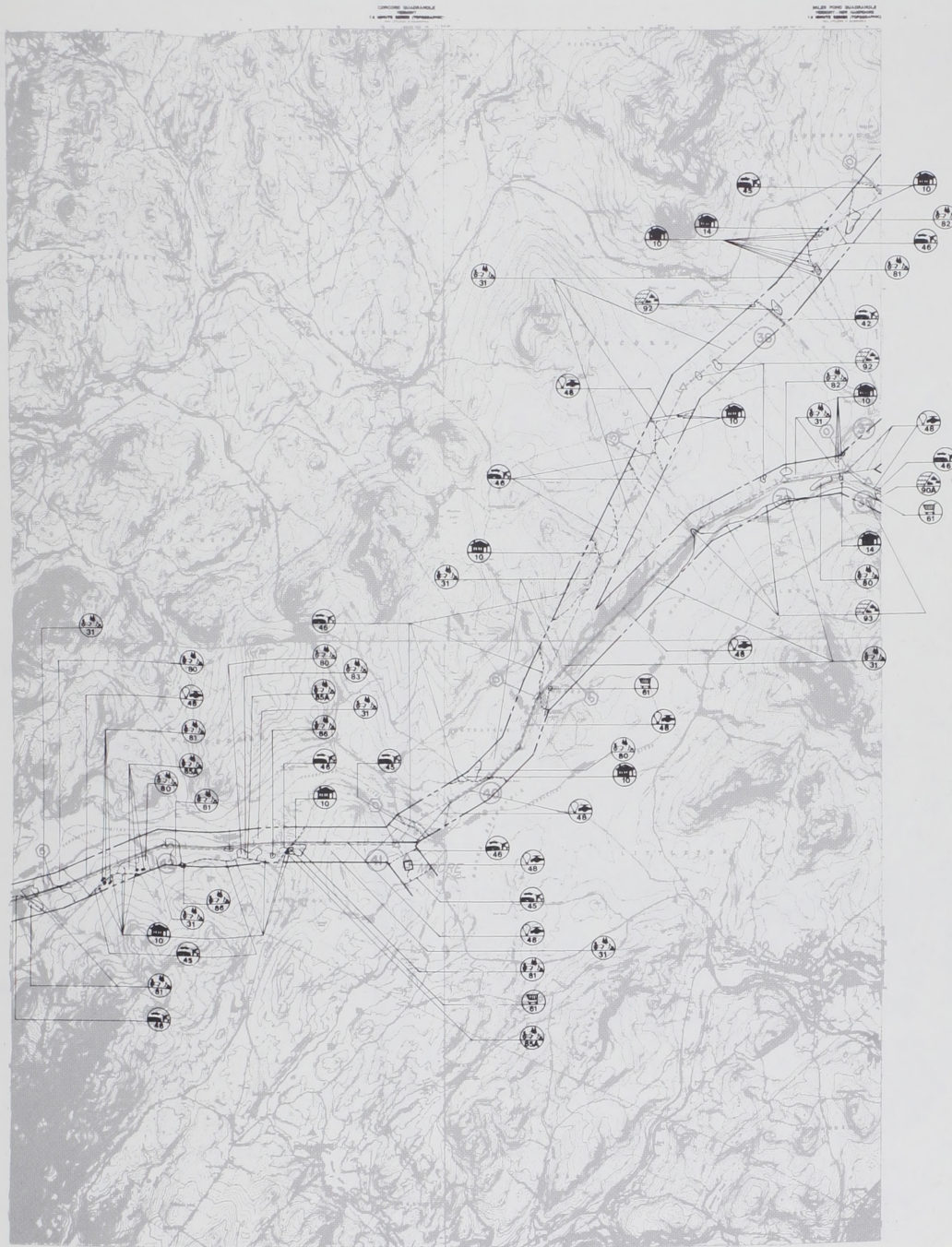


Map Number:

59













Date:





Map Name:

Existing Land Use Legend

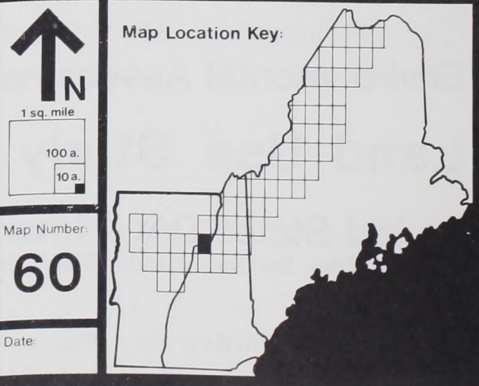
	Residential	Single Family 0-5 6-25 26+	10 11 12 13
	Multi-Family	Group Quarters	15
	Mobile Homes		14
	Seasonal Homes		18
	Manufacturing	Light Heavy	21 22
	Transportation	Railroads Abandoned Passenger Freight Aircraft Roads Limited Access Paved Unpaved Organized Logging Pattern	40 41 42 43 44 45 46 46A
	Communications		47
	Utilities		48
	Trade	Commercial Institutional	51 51
	Resource Extraction	Crops Hay Field Row Field: Abandoned Agricultural Pasture Orchards Dairy Livestock Potato House / Barns Poultry Greenhouse / Horticultural Nurseries / Plantations Fishing and Fish Service Mining Active Abandoned Forest Timber: General Use Pulp Logs / Bolts Sap Extract Other	80 81 82 83 84 85 85A 86 87 88 89 90 90A 90B 31 32 33 34 35
	Undeveloped	Undeveloped / Unused Water Wetlands Under Construction Other	91 93 92 95 99
	Cultural Entertainment / Recreational	Camping Areas Snowmobile Trails State Parks State National Forests Municipal Parks Bureau of Public Lands Fish and Game	70 71 72 73 74 75 76


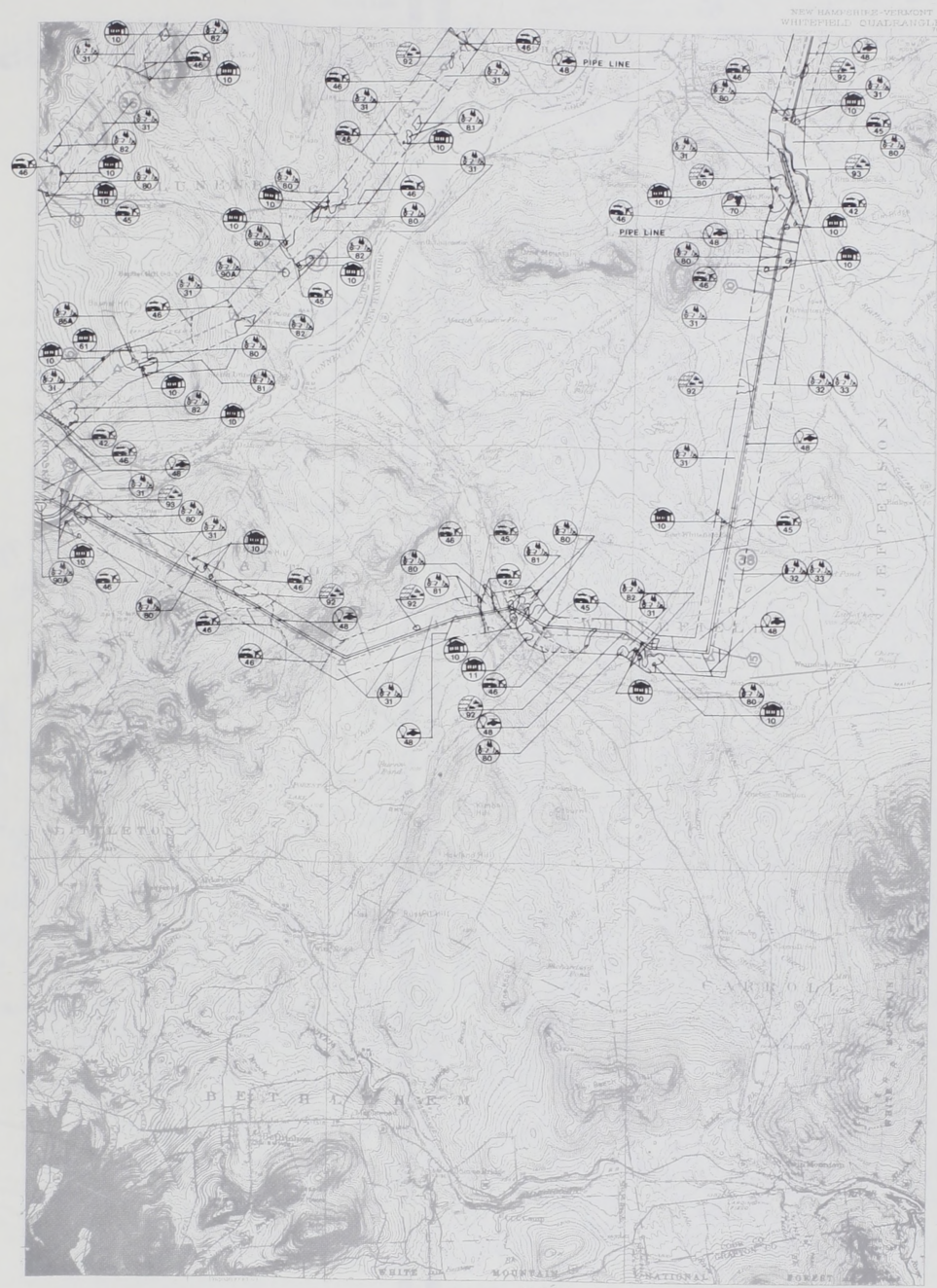
Dickey/Lincoln School Lakes Transmission · E.I.S. Project Environmental Assessment of Alternative Routes

Land Use Study

United States Department of the Interior
Federal Office Building; Bangor, Maine 04401

Edward C. Jordan Co., Inc. Portland, Maine 04112





WHITEFIELD, N.H. - VT.
N 4415 - W 7130 / 15
1995

Map Name

Existing Land Use Legend

	Residential		
	Single Family 0-5	10	
	6-25	11	
	26+	12	
	Multi-Family		
	Group Quarters	13	
	Mobile Homes	14	
	Seasonal Homes	16	
	Manufacturing		
	Light	21	
	Heavy	22	
	Transportation		
	Railroads		
	Abandoned	40	
	Passenger	41	
	Freight	42	
	Aircraft	43	
	Roads		
	Limited Access	44	
	Paved	45	
	Unpaved	46	
	Organized Logging Pattern	46A	
	Communications		
		47	
	Utilities		
		48	
	Trade		
	Commercial	51	
	Institutional	61	
	Resource Extraction		
	Crops		
	Hay Field	80	
	Row	81	
	Field - Abandoned Agricultural	82	
	Pasture	83	
	Orchards	84	
	Dairy - Livestock	85	
	Potato House - Barns	85A	
	Poultry	86	
	Greenhouse - Horticultural	87	
	Nurseries - Plantations	88	
	Fishing and Fish Service	89	
	Mining	90	
	Active	90A	
	Abandoned	90B	
	Forest		
	Timber - General Use	31	
	- Pulp	32	
	- Log - Boils	33	
	- Sap Extract	34	
	- Other	35	
	Undeveloped		
	Undeveloped - Unused	91	
	Water	93	
	Wetlands	92	
	Under Construction	95	
	Other	99	
	Cultural Entertainment / Recreational		
	Camping Areas	70	
	Scenic/Recreational Trails	71	
	State Parks	72	
	State/National Forests	73	
	Municipal Parks	74	
	Bureau of Public Lands	75	
	Fish and Game	76	

Dickey/Lincoln School Lakes Transmission - E.I.S. Project Environmental Assessment of Alternative Routes

Land Use Study

United States Department of the Interior
Federal Office Building; Bangor, Maine 04401

Edward C. Jordan Co., Inc. Portland, Maine 04112




Map Number:

61

Date:

Map Location Key:





Map Name

Existing Land Use Legend

	Residential		
	Single Family 0-5	10	
	6-25	11	
	26+	12	
	Multi-Family	13	
	Group Quarters	15	
	Mobile Homes	14	
	Seasonal Homes	16	
	Manufacturing		
	Light	21	
	Heavy	22	
	Transportation		
	Railroads		
	Abandoned	40	
	Passenger	41	
	Freight	42	
	Aircraft	43	
	Roads		
	Limited Access	44	
	Paved	45	
	Unpaved	46	
	Organized Logging Pattern	46A	
	Communications	47	
	Utilities	48	
	Trade		
	Commercial	51	
	Institutional	51	
	Resource Extraction		
	Crops		
	Hay Field	60	
	Row	61	
	Field Abandoned Agricultural	62	
	Pasture	63	
	Orchards	64	
	Dairy Livestock	65	
	Potato House Berms	65A	
	Poultry	66	
	Greenhouse Horticultural	67	
	Nurseries Plantations	68	
	Fishing and Fish Service	69	
	Mining		
	Active	90A	
	Abandoned	90B	
	Forest		
	Timber General Use	31	
	Pulp	32	
	Logs/Bolts	33	
	Sap Extract	34	
	Other	35	
	Undeveloped		
	Undeveloped Unused	91	
	Water	93	
	Wetlands	92	
	Under Construction	95	
	Other	99	
	Cultural Entertainment / Recreational		
	Camping Areas	70	
	Snowmobile Trails	71	
	State Parks	72	
	State National Forests	73	
	Municipal Parks	74	
	Bureau of Public Lands	75	
	Fish and Game	76	

Dickey/Lincoln School Lakes Transmission · E.I.S. Project Environmental Assessment of Alternative Routes

Land Use Study

United States Department of the Interior
Federal Office Building; Bangor, Maine 04401

Edward C. Jordan Co., Inc. Portland, Maine 04112

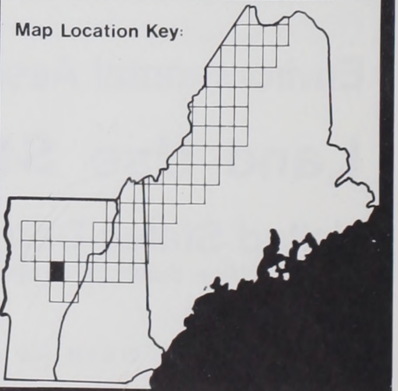



1 sq. mile
100 a.
10 a.

Map Number:

63

Date:





Map Name

Existing Land Use Legend

	Residential		
	Single Family 0-5	10	
	6-25	11	
	26+	12	
	Multi-Family	13	
	Group Quarters	15	
	Mobile Homes	14	
	Seasonal Homes	16	
	Manufacturing		
	Light	21	
	Heavy	22	
	Transportation		
	Railroads		
	Abandoned	40	
	Passenger	41	
	Freight	42	
	Aircraft	43	
	Roads		
	Limited Access	44	
	Paved	45	
	Unpaved	46	
	Organized Logging Pattern	46A	
	Communications		
		47	
	Utilities		
		48	
	Trade		
	Commercial	51	
	Institutional	61	
	Resource Extraction		
	Crops		
	Hay Field	60	
	Row	61	
	Field - Abandoned Agricultural	62	
	Pasture	63	
	Orchards	64	
	Dairy/Livestock	65	
	Potato House/Barns	65A	
	Poultry	66	
	Greenhouse/Horticultural	67	
	Nurseries/Plantations	68	
	Fishing and Fish Service	69	
	Mining		
	Active	90A	
	Abandoned	90B	
	Forest		
	Timber - General Use	31	
	Pulp	32	
	Logs/Bolls	33	
	Sap Extract	34	
	Other	35	
	Undeveloped		
	Undeveloped/Unused	91	
	Water	93	
	Wetlands	92	
	Under Construction	95	
	Other	99	
	Cultural Entertainment/Recreational		
	Camping Areas	70	
	Snowmobile Trails	71	
	State Parks	72	
	State National Forests	73	
	Municipal Parks	74	
	Bureau of Public Lands	75	
	Fish and Game	76	

Dickey/Lincoln School Lakes Transmission · E.I.S. Project Environmental Assessment of Alternative Routes

Land Use Study

United States Department of the Interior
Federal Office Building; Bangor, Maine 04401

Edward C. Jordan Co., Inc. Portland, Maine 04112



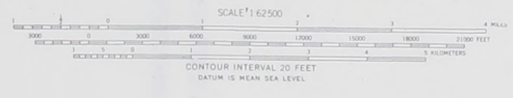

1 sq. mile
100 a.
10 a.

Map Number:

64

Date:





WOODSVILLE, VT.-N. H.
N 4400-W 7200/15
1935

Map Name:

Existing Land Use Legend

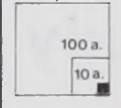
	Residential		
	Single Family	0-5	10
		6-25	11
		26+	12
	Multi-Family		13
	Group Quarters		15
	Mobile Homes		14
	Seasonal Homes		16
	Manufacturing		
	Light		21
	Heavy		22
	Transportation		
	Railroads		
	Abandoned		40
	Passenger		41
	Freight		42
	Aircraft		43
	Roads		
	Limited Access		44
	Paved		45
	Unpaved		46
	Organized Logging Pattern		46A
	Communications		47
	Utilities		48
	Trade		
	Commercial		51
	Institutional		61
	Resource Extraction		
	Crops		
	Hay Field		80
	Row		81
	Field-Abandoned Agricultural		82
	Pasture		83
	Orchards		84
	Dairy Livestock		85
	Potato House/Barns		85A
	Poultry		86
	Greenhouse/Horticultural		87
	Nurseries/Plantations		88
	Fishing and Fish Service		89
	Mining		90
	Active		90A
	Abandoned		90B
	Forest		
	Timber-General Use		31
	-Pulp		32
	-Logs/Bolts		33
	-Sap Extract		34
	-Other		35
	Undeveloped		
	Undeveloped/Unused		91
	Water		93
	Wetlands		92
	Under Construction		95
	Other		99
	Cultural Entertainment/Recreational		
	Camping Areas		70
	Snowmobile Trails		71
	State Parks		72
	State/National Forests		73
	Municipal Parks		74
	Bureau of Public Lands		75
	Fish and Game		76

Dickey/Lincoln School Lakes Transmission · E.I.S. Project
Environmental Assessment of Alternative Routes

Land Use Study

United States Department of the Interior
Federal Office Building; Bangor, Maine 04401

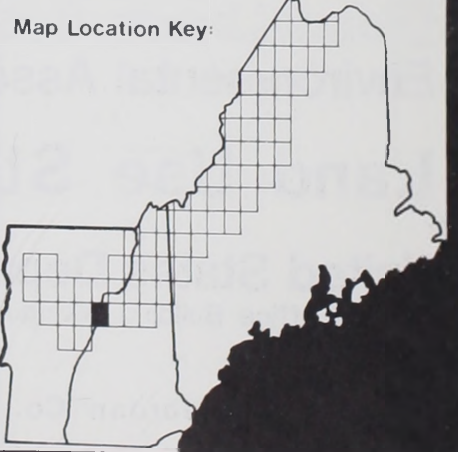
Edward C. Jordan Co., Inc. Portland, Maine 04112



Map Number

65

Date





SCALE 1:62,500
 0 200 400 600 800 1000 1200 1400 1600 1800 2000 2200 2400 2600 2800 3000 FEET
 0 200 400 600 800 1000 METERS
 Contour interval 20 feet
 (Elevation in meters from 1983)

ALLAGASH, ME
 N 4700 - W 6900 / 15
 1986

Map Name:

Proposed Land Use

Legend

- Village / Commercial
- Urban Residential
- Rural Residential / Agricultural
- Public / Semi - Public
- Industrial
- Management District (Maine only)
- Development District (Maine only)
- Conservation / Resource Protection
- Unclassified

Sources: Vermont - Town plans from Chittenden County Regional Planning Commission, Central Vermont Regional Planning Commission, Northeastern Vermont Development Association
 New Hampshire - State Planning Office
 Maine - Land Use Regulation Commission

Dickey/Lincoln School Lakes Transmission · E.I.S. Project Environmental Assessment of Alternative Routes

Land Use Study

United States Department of the Interior
 Federal Office Building; Bangor, Maine 04401

Edward C. Jordan Co., Inc. Portland, Maine 04112



1 sq. mile
 100 a.
 10 a.

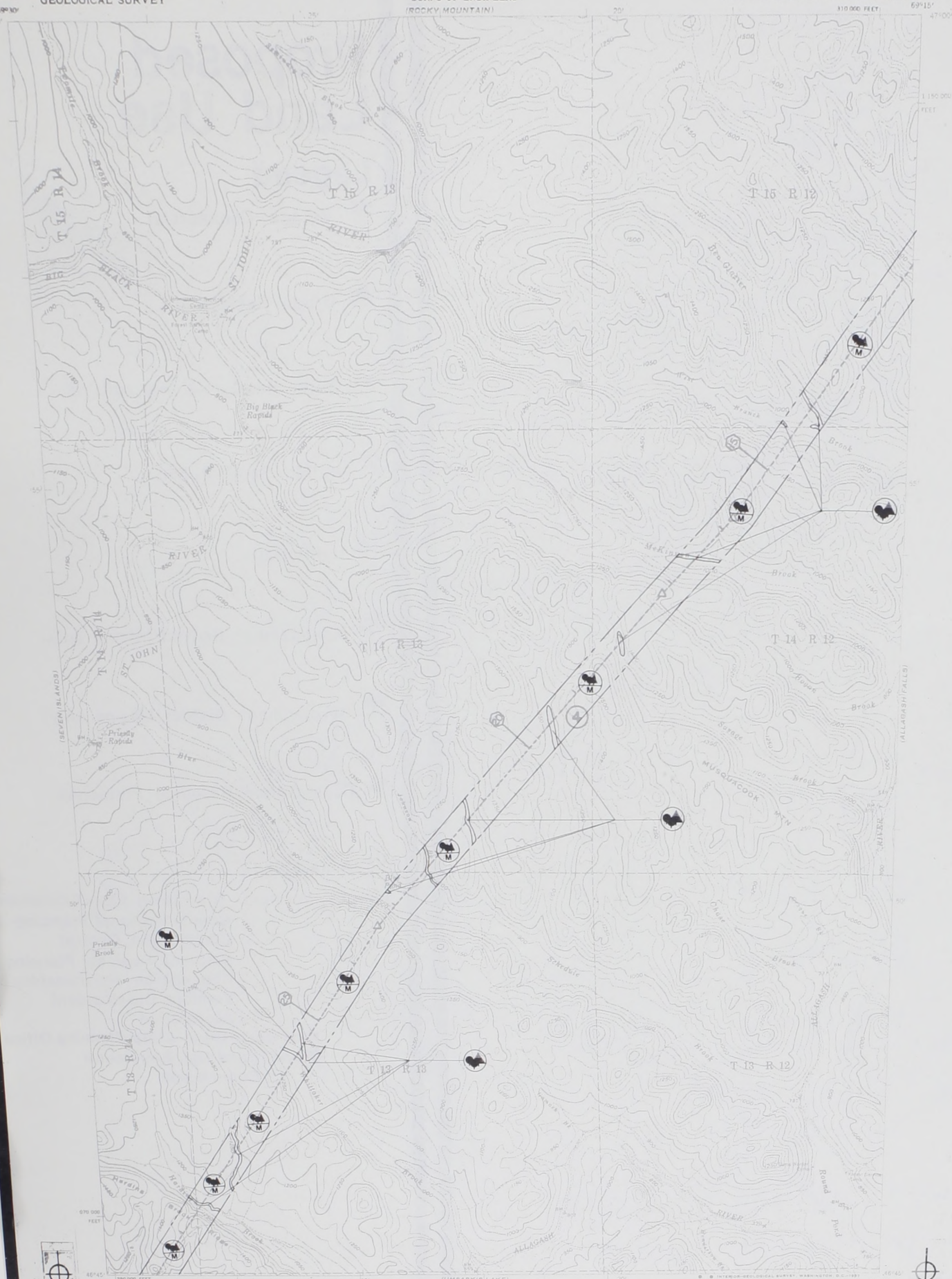
Map Number:

4

Date:

Map Location Key:





Map Name:

Proposed Land Use

Legend

- Village / Commercial
- Urban Residential
- Rural Residential / Agricultural
- Public / Semi - Public
- Industrial
- Management District (Maine only)
- Development District (Maine only)
- Conservation / Resource Protection
- Unclassified

Sources: Vermont - Town plans from Chittenden County Regional Planning Commission, Central Vermont Regional Planning Commission, Northeastern Vermont Development Association
New Hampshire - State Planning Office
Maine - Land Use Regulation Commission

Maped by the Army Map Service
Edited and published for civil use
by the Geological Survey
Control by USGS and USCAGS
Topography from aerial photographs by multiple methods for
the 1:250,000 scale publication. Aerial photographs taken 1951
and 1952. Map field checked by the Geological Survey 1955.
Polyconic projection, 1927 North American datum.
10,000-foot grid based on Maine coordinate system.
east zone
APPROXIMATE MEAN
DECLINATION, 1955

SCALE 1:62,500

ROAD CLASSIFICATION
Improved
Unimproved
Trail

CONTOUR INTERVAL 50 FEET.
DATUM IS MEAN SEA LEVEL

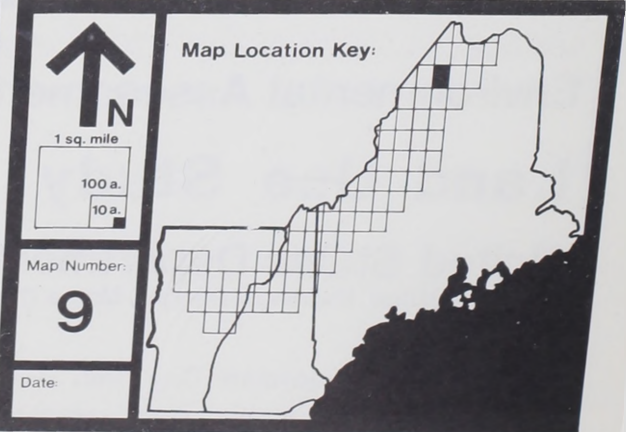
QUADRANGLE LOCATION
ROUND POND, ME.
N4645-W6915/15
1955


Dickey/Lincoln School Lakes Transmission · E.I.S. Project Environmental Assessment of Alternative Routes

Land Use Study

United States Department of the Interior
Federal Office Building; Bangor, Maine 04401

Edward C. Jordan Co., Inc. Portland, Maine 04112





ALLAGASH FALLS ME
1932

Map Name

Proposed Land Use

Legend

- Village / Commercial
- Urban Residential
- Rural Residential / Agricultural
- Public / Semi - Public
- Industrial
- Management District (Maine only)
- Development District (Maine only)
- Conservation / Resource Protection
- Unclassified


Sources: Vermont - Town plans from Chittenden County Regional Planning Commission, Central Vermont Regional Planning Commission, Northeastern Vermont Development Association
New Hampshire - State Planning Office
Maine - Land Use Regulation Commission

Dickey/Lincoln School Lakes Transmission · E.I.S. Project Environmental Assessment of Alternative Routes

Land Use Study

United States Department of the Interior
Federal Office Building; Bangor, Maine 04401

Edward C. Jordan Co., Inc. Portland, Maine 04112

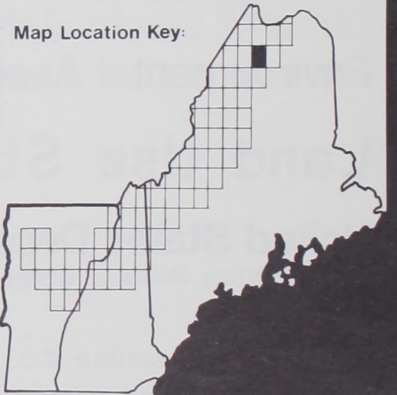


Map Number:

10

Date:

Map Location Key:





CLAYTON LAKE, ME.
N 45.00° W 69.50° E
1925

Map Name

Proposed Land Use

Legend

- Village / Commercial
- Urban Residential
- Rural Residential / Agricultural
- Public / Semi - Public
- Industrial
- Management District (Maine only)
- Development District (Maine only)
- Conservation / Resource Protection
- Unclassified

Sources: Vermont - Town plans from Chittenden County Regional Planning Commission, Central Vermont Regional Planning Commission, Northeastern Vermont Development Association
New Hampshire - State Planning Office
Maine - Land Use Regulation Commission

Dickey/Lincoln School Lakes Transmission • E.I.S. Project Environmental Assessment of Alternative Routes

Land Use Study

United States Department of the Interior
Federal Office Building; Bangor, Maine 04401

Edward C. Jordan Co., Inc. Portland, Maine 04112



1 sq. mile
100 a.
10 a.


Map Number:

12

Date:

Map Location Key:





UMSASKIS LAKE, ME.
N 4630 - W 6815 / 15
1932

Map Name

Proposed Land Use

Legend

- Village / Commercial
- Urban Residential
- Rural Residential / Agricultural
- Public / Semi - Public
- Industrial
- Management District (Maine only)
- Development District (Maine only)
- Conservation / Resource Protection
- Unclassified

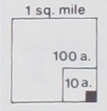
Sources: Vermont - Town plans from Chittenden County Regional Planning Commission, Central Vermont Regional Planning Commission, Northeastern Vermont Development Association
New Hampshire - State Planning Office
Maine - Land Use Regulation Commission

Dickey/Lincoln School Lakes Transmission · E.I.S. Project Environmental Assessment of Alternative Routes

Land Use Study

United States Department of the Interior
Federal Office Building; Bangor, Maine 04401

Edward C. Jordan Co., Inc. Portland, Maine 04112



Map Number:

13

Date:





SCALE 1:62,500
CONTOUR INTERVAL 20 FEET
DATUM IS MEAN SEA LEVEL

BAKER LAKE, MAINE
N4615-W064515
1962

Map Name

Proposed Land Use

Legend

- Village / Commercial
- Urban Residential
- Rural Residential / Agricultural
- Public / Semi - Public
- Industrial
- Management District (Maine only)
- Development District (Maine only)
- Conservation / Resource Protection
- Unclassified

Sources: Vermont - Town plans from Chittenden County Regional Planning Commission, Central Vermont Regional Planning Commission, Northeastern Vermont Development Association
New Hampshire - State Planning Office
Maine - Land Use Regulation Commission

Dickey/Lincoln School Lakes Transmission - E.I.S. Project Environmental Assessment of Alternative Routes

Land Use Study

United States Department of the Interior
Federal Office Building; Bangor, Maine 04401

Edward C. Jordan Co., Inc. Portland, Maine 04112



1 sq. mile
100 a.
10 a.

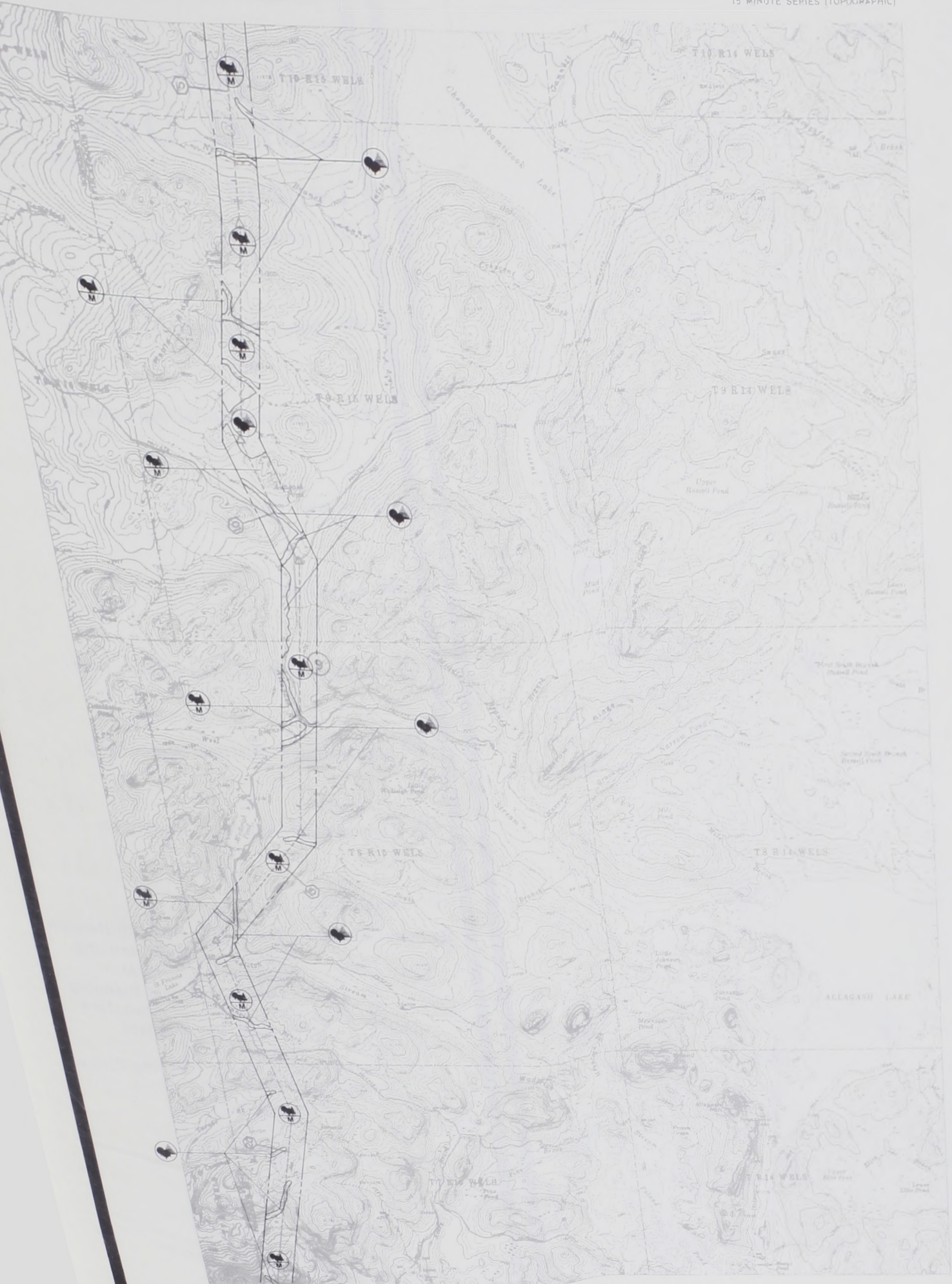
Map Number:

15

Date:

Map Location Key:














SCALE 1:62500
CONTOUR INTERVAL 20 FEET
DATUM IS MEAN SEA LEVEL
ALLAGASH LAKE, MAINE
44015-44020 15
1961

Map Name:

Proposed Land Use

Legend


-  Village / Commercial
-  Urban Residential
-  Rural Residential / Agricultural
-  Public / Semi - Public
-  Industrial
-  Management District (Maine only)
-  Development District (Maine only)
-  Conservation / Resource Protection
-  Unclassified

Sources: Vermont - Town plans from Chittenden County Regional Planning Commission, Central Vermont Regional Planning Commission, Northeastern Vermont Development Association
New Hampshire - State Planning Office
Maine - Land Use Regulation Commission

Dickey/Lincoln School Lakes Transmission · E.I.S. Project Environmental Assessment of Alternative Routes

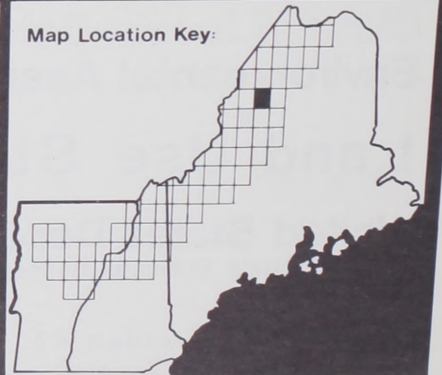
Land Use Study

United States Department of the Interior
Federal Office Building; Bangor, Maine 04401

 Edward C. Jordan Co., Inc. Portland, Maine 04112



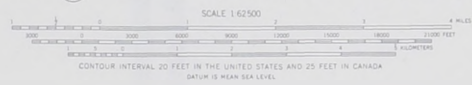
Map Location Key:



Map Number:

16

Date:



NORRIS BROOK, MAINE
N 4800 - W 7000 (1:5)
4357

Map Name

Proposed Land Use

Legend

- Village / Commercial
- Urban Residential
- Rural Residential / Agricultural
- Public / Semi - Public
- Industrial
- Management District (Maine only)
- Development District (Maine only)
- Conservation / Resource Protection
- Unclassified


Sources: Vermont - Town plans from Chittenden County Regional Planning Commission, Central Vermont Regional Planning Commission, Northeastern Vermont Development Association
New Hampshire - State Planning Office
Maine - Land Use Regulation Commission

Dickey/Lincoln School Lakes Transmission - E.I.S. Project Environmental Assessment of Alternative Routes

Land Use Study

United States Department of the Interior
Federal Office Building; Bangor, Maine 04401

Edward C. Jordan Co., Inc. Portland, Maine 04112



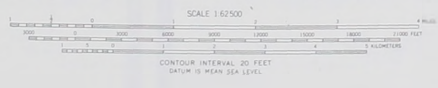
Map Number

19

Date

Map Location Key:





Map Name

Proposed Land Use

Legend

- Village / Commercial
- Urban Residential
- Rural Residential / Agricultural
- Public / Semi - Public
- Industrial
- Management District (Maine only)
- Development District (Maine only)
- Conservation / Resource Protection
- Unclassified

Sources: Vermont - Town plans from Chittenden County Regional Planning Commission, Central Vermont Regional Planning Commission, Northeastern Vermont Development Association
 New Hampshire - State Planning Office
 Maine - Land Use Regulation Commission

Dickey/Lincoln School Lakes Transmission · E.I.S. Project Environmental Assessment of Alternative Routes

Land Use Study

United States Department of the Interior
 Federal Office Building; Bangor, Maine 04401

Edward C. Jordan Co., Inc. Portland, Maine 04112



Map Location Key:

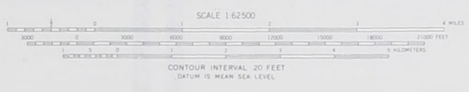


Map Number:

20

Date:





Map Name:

Proposed Land Use

Legend

- Village / Commercial
- Urban Residential
- Rural Residential / Agricultural
- Public / Semi - Public
- Industrial
- Management District (Maine only)
- Development District (Maine only)
- Conservation Resource Protection
- Unclassified

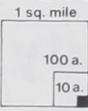
Sources: Vermont - Town plans from Chittenden County Regional Planning Commission, Central Vermont Regional Planning Commission, Northeastern Vermont Development Association
New Hampshire - State Planning Office
Maine - Land Use Regulation Commission

Dickey/Lincoln School Lakes Transmission · E.I.S. Project Environmental Assessment of Alternative Routes

Land Use Study

United States Department of the Interior
Federal Office Building; Bangor, Maine 04401

Edward C. Jordan Co., Inc. Portland, Maine 04112



Map Number:

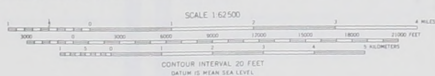
21

Date:

Map Location Key:



PENOBSCOT LAKE QUADRANGLE
MAINE-SOMERSET CO
15 MINUTE SERIES (TOPOGRAPHIC)



PENOBSCOT LAKE, MAINE
N4545-W7000/15
1956

Map Name:

Proposed Land Use

Legend

- Village / Commercial
- Urban Residential
- Rural Residential / Agricultural
- Public / Semi - Public
- Industrial
- Management District (Maine only)
- Development District (Maine only)
- Conservation / Resource Protection
- Unclassified


Sources: Vermont - Town plans from Chittenden County Regional Planning Commission, Central Vermont Regional Planning Commission, Northeastern Vermont Development Association
New Hampshire - State Planning Office
Maine - Land Use Regulation Commission

Dickey/Lincoln School Lakes Transmission · E.I.S. Project Environmental Assessment of Alternative Routes

Land Use Study

United States Department of the Interior
Federal Office Building; Bangor, Maine 04401

Edward C. Jordan Co., Inc. Portland, Maine 04112

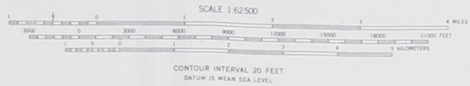


Map Number:

24

Date:





SEBOOMOOK LAKE, ME.
N4545-W6945/15
1954

Map Name

Proposed Land Use

Legend

- Village / Commercial
- Urban Residential
- Rural Residential / Agricultural
- Public / Semi - Public
- Industrial
- Management District (Maine only)
- Development District (Maine only)
- Conservation / Resource Protection
- Unclassified

Sources: Vermont - Town plans from Chittenden County Regional Planning Commission, Central Vermont Regional Planning Commission, Northeastern Vermont Development Association
New Hampshire - State Planning Office
Maine - Land Use Regulation Commission

Dickey/Lincoln School Lakes Transmission · E.I.S. Project Environmental Assessment of Alternative Routes

Land Use Study

United States Department of the Interior
Federal Office Building; Bangor, Maine 04401

Edward C. Jordan Co., Inc. Portland, Maine 04112




Map Number:

25

Date:

NORTH EAST CARRY QUADRANGLE
MAINE
15 MINUTE SERIES (TOPOGRAPHIC)



NORTH EAST CARRY, ME
NAD83, NAD83L15

Map Name

Proposed Land Use

Legend

- Village / Commercial
- Urban Residential
- Rural Residential /Agricultural
- Public / Semi - Public
- Industrial
- Management District (Maine only)
- Development District (Maine only)
- Conservation /Resource Protection
- Unclassified


Sources: Vermont - Town plans from Chittenden County Regional Planning Commission, Central Vermont Regional Planning Commission, Northeastern Vermont Development Association
New Hampshire - State Planning Office
Maine - Land Use Regulation Commission

Dickey/Lincoln School Lakes Transmission • E.I.S. Project Environmental Assessment of Alternative Routes

Land Use Study

United States Department of the Interior
Federal Office Building; Bangor, Maine 04401

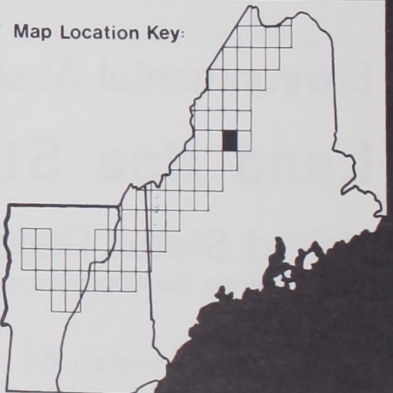
Edward C. Jordan Co., Inc. Portland, Maine 04112




Map Number:

26

Date:













Map Name

Proposed Land Use

Legend

-  Village / Commercial
-  Urban Residential
-  Rural Residential / Agricultural
-  Public / Semi - Public
-  Industrial
-  Management District (Maine only)
-  Development District (Maine only)
-  Conservation / Resource Protection


U Unclassified

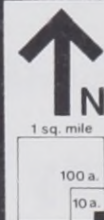
Sources: Vermont - Town plans from Chittenden County Regional Planning Commission, Central Vermont Regional Planning Commission, Northeastern Vermont Development Association
 New Hampshire - State Planning Office
 Maine - Land Use Regulation Commission

Dickey/Lincoln School Lakes Transmission · E.I.S. Project Environmental Assessment of Alternative Routes

Land Use Study

United States Department of the Interior
 Federal Office Building; Bangor, Maine 04401

 Edward C. Jordan Co., Inc. Portland, Maine 04112



Map Location Key:



Map Number:

27

Date:

MAIN
ECONOMIC QUINCY
ATTEAN QUADRANGLE



SCALE 1:62,500
CONTOUR INTERVAL 20 FEET
BASED ON MEAN SEA LEVEL

ATTEAN, ME
44500-W7015/15
1923

Map Name:

Proposed Land Use

Legend

- Village / Commercial
- Urban Residential
- Rural Residential / Agricultural
- Public / Semi - Public
- Industrial
- Management District (Maine only)
- Development District (Maine only)
- Conservation / Resource Protection
- Unclassified

Sources: Vermont - Town plans from Chittenden County Regional Planning Commission, Central Vermont Regional Planning Commission, Northeastern Vermont Development Association
New Hampshire - State Planning Office
Maine - Land Use Regulation Commission

Dickey/Lincoln School Lakes Transmission · E.I.S. Project Environmental Assessment of Alternative Routes

Land Use Study

United States Department of the Interior
Federal Office Building; Bangor, Maine 04401

Edward C. Jordan Co., Inc. Portland, Maine 04112



1 sq. mile
100 a.
10 a.

Map Location Key:



Map Number:

28

Date:

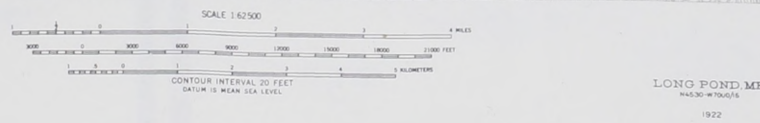
Map Name

Proposed Land Use

Legend

-  Village / Commercial
-  Urban Residential
-  Rural Residential / Agricultural
-  Public / Semi - Public
-  Industrial
-  Management District (Maine only)
-  Development District (Maine only)
-  Conservation / Resource Protection
-  Unclassified

Sources: Vermont - Town plans from Chittenden County Regional Planning Commission, Central Vermont Regional Planning Commission, Northeastern Vermont Development Association
 New Hampshire - State Planning Office
 Maine - Land Use Regulation Commission

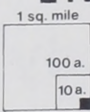


Dickey/Lincoln School Lakes Transmission - E.I.S. Project Environmental Assessment of Alternative Routes

Land Use Study

United States Department of the Interior
 Federal Office Building; Bangor, Maine 04401

 Edward C. Jordan Co., Inc. Portland, Maine 04112




Map Number:

29

Date:

Map Location Key:







Map Name:

Proposed Land Use

Legend


-  Village / Commercial
-  Urban Residential
-  Rural Residential / Agricultural
-  Public / Semi - Public
-  Industrial
-  Management District (Maine only)
-  Development District (Maine only)
-  Conservation / Resource Protection
-  Unclassified

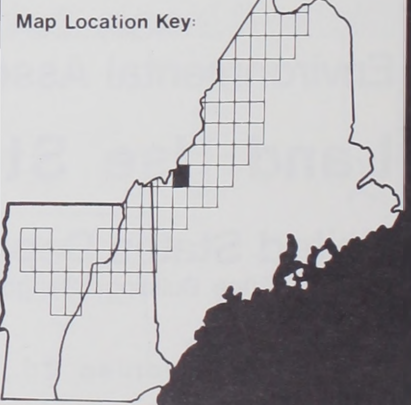
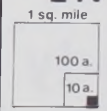
Sources: Vermont - Town plans from Chittenden County Regional Planning Commission, Central Vermont Regional Planning Commission, Northeastern Vermont Development Association
 New Hampshire - State Planning Office
 Maine - Land Use Regulation Commission

Dickey/Lincoln School Lakes Transmission - E.I.S. Project Environmental Assessment of Alternative Routes

Land Use Study

United States Department of the Interior
 Federal Office Building; Bangor, Maine 04401

 Edward C. Jordan Co., Inc. Portland, Maine 04112



Map Number:
34
 Date:



SPENCER LAKE, MAINE
N 4315 - W 7015 / 15

Map Name:

Proposed Land Use

Legend

- Village / Commercial
- Urban Residential
- Rural Residential / Agricultural
- Public / Semi - Public
- Industrial
- Management District (Maine only)
- Development District (Maine only)
- Conservation / Resource Protection
- U Unclassified


Sources: Vermont - Town plans from Chittenden County Regional Planning Commission, Central Vermont Regional Planning Commission, Northeastern Vermont Development Association
 New Hampshire - State Planning Office
 Maine - Land Use Regulation Commission

Dickey/Lincoln School Lakes Transmission - E.I.S. Project Environmental Assessment of Alternative Routes

Land Use Study

United States Department of the Interior
 Federal Office Building; Bangor, Maine 04401

Edward C. Jordan Co., Inc. Portland, Maine 04112



Map Number:


35

Date:

Map Location Key:



PIERCE POND QUADRANGLE
MAINE - SOMERSET CO.
15 MINUTE SERIES (TOPOGRAPHIC)



PIERCE POND, MAINE
N4515-W7000/15
1958

Map Name

Proposed Land Use

Legend

- Village / Commercial
- Urban Residential
- Rural Residential / Agricultural
- Public / Semi - Public
- Industrial
- Management District (Maine only)
- Development District (Maine only)
- Conservation / Resource Protection
- Unclassified

Sources: Vermont - Town plans from Chittenden County Regional Planning Commission, Central Vermont Regional Planning Commission, Northeastern Vermont Development Association
New Hampshire - State Planning Office
Maine - Land Use Regulation Commission

Dickey/Lincoln School Lakes Transmission · E.I.S. Project Environmental Assessment of Alternative Routes

Land Use Study

United States Department of the Interior
Federal Office Building; Bangor, Maine 04401

Edward C. Jordan Co., Inc. Portland, Maine 04112



1 sq. mile



Map Number

36

Date

Map Location Key:



Map Name

Proposed Land Use

Legend

-  Village / Commercial
-  Urban Residential
-  Rural Residential / Agricultural
-  Public / Semi - Public
-  Industrial
-  Management District (Maine only)
-  Development District (Maine only)
-  Conservation / Resource Protection
-  U Unclassified

Sources: Vermont - Town plans from Chittenden County Regional Planning Commission, Central Vermont Regional Planning Commission, Northeastern Vermont Development Association
 New Hampshire - State Planning Office
 Maine - Land Use Regulation Commission




SCALE 1:62500
 METERS METERS
 FEET FEET
 CONTOUR INTERVAL 20 FEET
 NATIONAL GEODETIC VERTICAL DATUM OF 1929


INDIAN STREAM N.H.-VT.
 44500-K11115
 1926
 minor corrections made 1946

Dickey/Lincoln School Lakes Transmission · E.I.S. Project Environmental Assessment of Alternative Routes

Land Use Study

United States Department of the Interior
 Federal Office Building; Bangor, Maine 04401

 Edward C. Jordan Co., Inc. Portland, Maine 04112




Map Number:

38

Date:

Map Location Key:





Map Name:

Proposed Land Use

Legend

- Village / Commercial
- Urban Residential
- Rural Residential / Agricultural
- Public / Semi - Public
- Industrial
- Management District (Maine only)
- Development District (Maine only)
- Conservation / Resource Protection
- Unclassified


Sources: Vermont - Town plans from Chittenden County Regional Planning Commission, Central Vermont Regional Planning Commission, Northeastern Vermont Development Association
New Hampshire - State Planning Office
Maine - Land Use Regulation Commission

Dickey/Lincoln School Lakes Transmission · E.I.S. Project Environmental Assessment of Alternative Routes

Land Use Study

United States Department of the Interior
Federal Office Building; Bangor, Maine 04401

Edward C. Jordan Co., Inc. Portland, Maine 04112

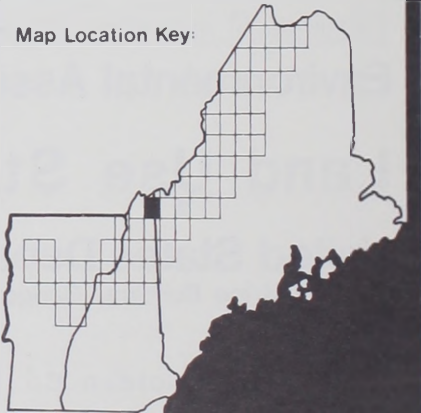


Map Number:

39

Date:

Map Location Key:





Map Name

Proposed Land Use

Legend

- Village / Commercial
- Urban Residential
- Rural Residential / Agricultural
- Public / Semi - Public
- Industrial
- Management District (Maine only)
- Development District (Maine only)
- Conservation / Resource Protection
- Unclassified

Sources: Vermont - Town plans from Chittenden County Regional Planning Commission, Central Vermont Regional Planning Commission, Northeastern Vermont Development Association
 New Hampshire - State Planning Office
 Maine - Land Use Regulation Commission

Dickey/Lincoln School Lakes Transmission - E.I.S. Project Environmental Assessment of Alternative Routes

Land Use Study

United States Department of the Interior
 Federal Office Building; Bangor, Maine 04401

Edward C. Jordan Co., Inc. Portland, Maine 04112



1 sq. mile
 100 a.
 10 a.

Map Number:

40

Date:

Map Location Key:





Map Name:

Proposed Land Use

Legend

- Village / Commercial
- Urban Residential
- Rural Residential / Agricultural
- Public / Semi - Public
- Industrial
- Management District (Maine only)
- Development District (Maine only)
- Conservation / Resource Protection
- Unclassified


Sources: Vermont - Town plans from Chittenden County Regional Planning Commission, Central Vermont Regional Planning Commission, Northeastern Vermont Development Association
 New Hampshire - State Planning Office
 Maine - Land Use Regulation Commission

Dickey/Lincoln School Lakes Transmission · E.I.S. Project Environmental Assessment of Alternative Routes

Land Use Study

United States Department of the Interior
 Federal Office Building; Bangor, Maine 04401

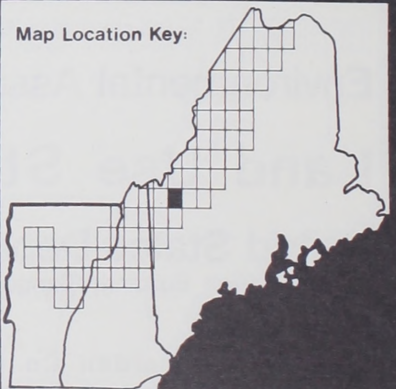
Edward C. Jordan Co., Inc. Portland, Maine 04112




Map Number:

41

Date:














Map Name

Proposed Land Use

Legend


-  Village / Commercial
-  Urban Residential
-  Rural Residential / Agricultural
-  Public / Semi - Public
-  Industrial
-  Management District (Maine only)
-  Development District (Maine only)
-  Conservation / Resource Protection
-  Unclassified

Sources: Vermont - Town plans from Chittenden County Regional Planning Commission, Central Vermont Regional Planning Commission, Northeastern Vermont Development Association
 New Hampshire - State Planning Office
 Maine - Land Use Regulation Commission

Dickey/Lincoln School Lakes Transmission · E.I.S. Project Environmental Assessment of Alternative Routes

Land Use Study

United States Department of the Interior
 Federal Office Building; Bangor, Maine 04401

 Edward C. Jordan Co., Inc. Portland, Maine 04112



1 sq. mile
 100 a.
 10 a.

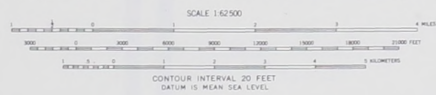
Map Number:

42

Date

Map Location Key:





DIXVILLE, N. H.
N4445-W7115/15
1930

Map Name:

Proposed Land Use

Legend

- Village / Commercial
- Urban Residential
- Rural Residential /Agricultural
- Public / Semi - Public
- Industrial
- Management District (Maine only)
- Development District (Maine only)
- Conservation /Resource Protection
- Unclassified

Sources: Vermont - Town plans from Chittenden County Regional Planning Commission, Central Vermont Regional Planning Commission, Northeastern Vermont Development Association
New Hampshire - State Planning Office
Maine - Land Use Regulation Commission

Dickey/Lincoln School Lakes Transmission · E.I.S. Project Environmental Assessment of Alternative Routes

Land Use Study

United States Department of the Interior
Federal Office Building; Bangor, Maine 04401

Edward C. Jordan Co., Inc. Portland, Maine 04112

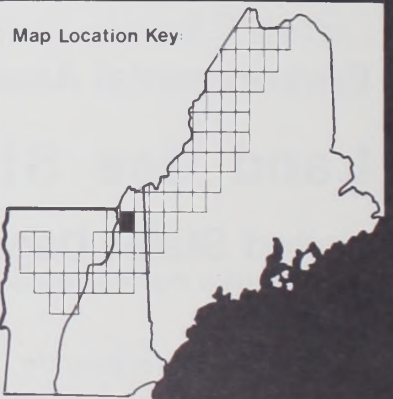


Map Number

45

Date

Map Location Key:





SCALE 1:62500
CONTOUR INTERVAL 20 FEET
DATUM IS MEAN SEA LEVEL

ERROL N.H.-ME
MAP# 4702(1)

Map Name

Proposed Land Use

Legend

- Village / Commercial
- Urban Residential
- Rural Residential / Agricultural
- Public / Semi - Public
- Industrial
- Management District (Maine only)
- Development District (Maine only)
- Conservation / Resource Protection
- Unclassified

Sources: Vermont - Town plans from Chittenden County Regional Planning Commission, Central Vermont Regional Planning Commission, Northeastern Vermont Development Association
 New Hampshire - State Planning Office
 Maine - Land Use Regulation Commission

Dickey/Lincoln School Lakes Transmission · E.I.S. Project Environmental Assessment of Alternative Routes

Land Use Study

United States Department of the Interior
 Federal Office Building; Bangor, Maine 04401

Edward C. Jordan Co., Inc. Portland, Maine 04112



1 sq. mile
 100 a.
 10 a.


Map Number:

46

Date:

Map Location Key:





OQUOSSOC, ME
 14445-24705/15
 1980
 AMS 8015 IV-SERIES 9713

Map Name

Proposed Land Use

Legend

- Village / Commercial
- Urban Residential
- Rural Residential / Agricultural
- Public / Semi - Public
- Industrial
- Management District (Maine only)
- Development District (Maine only)
- Conservation / Resource Protection

U Unclassified

Sources: Vermont - Town plans from Chittenden County Regional Planning Commission, Central Vermont Regional Planning Commission, Northeastern Vermont Development Association
 New Hampshire - State Planning Office
 Maine - Land Use Regulation Commission

Dickey/Lincoln School Lakes Transmission · E.I.S. Project Environmental Assessment of Alternative Routes

Land Use Study

United States Department of the Interior
 Federal Office Building; Bangor, Maine 04401

Edward C. Jordan Co., Inc. Portland, Maine 04112



1 sq. mile
 100 a.
 10 a.

Map Number


47

Date

Map Location Key:



GUILDHALL QUADRANGLE
VERMONT-NEW HAMPSHIRE
15 MINUTE SERIES (TOPOGRAPHIC)



SCALE 1:62,500

GUILDHALL, VT.—N. H.
N 4430—W 7130/15
1956
AME 4875 H. K. BIRD, V.T.

Map Name

Proposed Land Use

Legend


-  Village / Commercial
-  Urban Residential
-  Rural Residential / Agricultural
-  Public / Semi - Public
-  Industrial
-  Management District (Maine only)
-  Development District (Maine only)
-  Conservation / Resource Protection
-  Unclassified


Sources: Vermont - Town plans from Chittenden County Regional Planning Commission, Central Vermont Regional Planning Commission, Northeastern Vermont Development Association
New Hampshire - State Planning Office
Maine - Land Use Regulation Commission

Dickey/Lincoln School Lakes Transmission · E.I.S. Project Environmental Assessment of Alternative Routes

Land Use Study

United States Department of the Interior
Federal Office Building; Bangor, Maine 04401

 Edward C. Jordan Co., Inc. Portland, Maine 04112



Map Location Key:

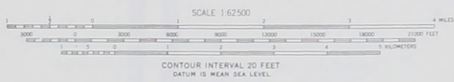


Map Number:

52

Date:

NEW HAMPSHIRE
(COOS COUNTY)
PERCY QUADRANT



PERCY N.H.
H4430-W715/15
1930

Map Name

Proposed Land Use

Legend

- Village / Commercial
- Urban Residential
- Rural Residential / Agricultural
- Public / Semi - Public
- Industrial
- Management District (Maine only)
- Development District (Maine only)
- Conservation / Resource Protection
- Unclassified

Sources: Vermont - Town plans from Chittenden County Regional Planning Commission, Central Vermont Regional Planning Commission, Northeastern Vermont Development Association
 New Hampshire - State Planning Office
 Maine - Land Use Regulation Commission

Dickey/Lincoln School Lakes Transmission - E.I.S. Project Environmental Assessment of Alternative Routes

Land Use Study

United States Department of the Interior
Federal Office Building; Bangor, Maine 04401

Edward C. Jordan Co., Inc. Portland, Maine 04112



1 sq. mile

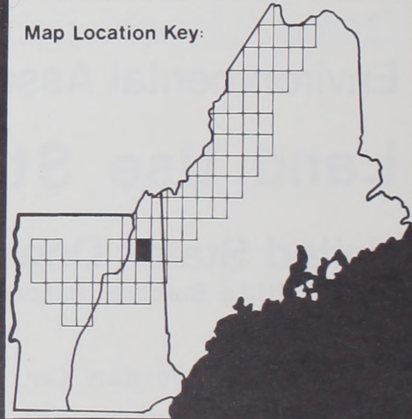


Map Number:

53

Date:

Map Location Key:














Map Name

Proposed Land Use

Legend


-  Village / Commercial
-  Urban Residential
-  Rural Residential / Agricultural
-  Public / Semi - Public
-  Industrial
-  Management District (Maine only)
-  Development District (Maine only)
-  Conservation / Resource Protection
-  U Unclassified

Sources: Vermont - Town plans from Chittenden County Regional Planning Commission, Central Vermont Regional Planning Commission, Northeastern Vermont Development Association
 New Hampshire - State Planning Office
 Maine - Land Use Regulation Commission

Dickey/Lincoln School Lakes Transmission - E.I.S. Project Environmental Assessment of Alternative Routes

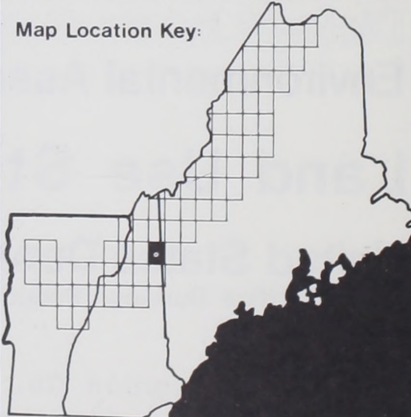
Land Use Study

United States Department of the Interior
 Federal Office Building; Bangor, Maine 04401

 Edward C. Jordan Co., Inc. Portland, Maine 04112



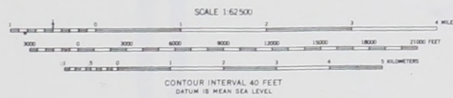
1 sq. mile
 100 a.
 10 a.



Map Number:

54

Date:



BURLINGTON, VT.
N4415-W7300/15

Map Name:

Proposed Land Use

Legend

- Village / Commercial
- Urban Residential
- Rural Residential / Agricultural
- Public / Semi - Public
- Industrial
- Management District (Maine only)
- Development District (Maine only)
- Conservation / Resource Protection
- Unclassified

Sources: Vermont - Town plans from Chittenden County Regional Planning Commission, Central Vermont Regional Planning Commission, Northeastern Vermont Development Association
New Hampshire - State Planning Office
Maine - Land Use Regulation Commission

Dickey/Lincoln School Lakes Transmission · E.I.S. Project Environmental Assessment of Alternative Routes


Land Use Study

United States Department of the Interior
Federal Office Building; Bangor, Maine 04401

Edward C. Jordan Co., Inc. Portland, Maine 04112



Map Location Key:

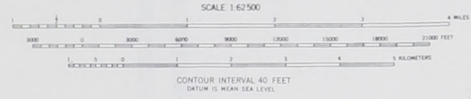


Map Number:

55

Date:

15 MINUTE SERIES (TOPOGRAPHIC)












CAMELS HUMP, VT.
N4415-W7245/15

Map Name

Proposed Land Use

Legend


-  Village / Commercial
-  Urban Residential
-  Rural Residential / Agricultural
-  Public / Semi - Public
-  Industrial
-  Management District (Maine only)
-  Development District (Maine only)
-  Conservation / Resource Protection
-  Unclassified

Sources: Vermont - Town plans from Chittenden County Regional Planning Commission, Central Vermont Regional Planning Commission, Northeastern Vermont Development Association
 New Hampshire - State Planning Office
 Maine - Land Use Regulation Commission

Dickey/Lincoln School Lakes Transmission • E.I.S. Project Environmental Assessment of Alternative Routes

Land Use Study

United States Department of the Interior
 Federal Office Building; Bangor, Maine 04401

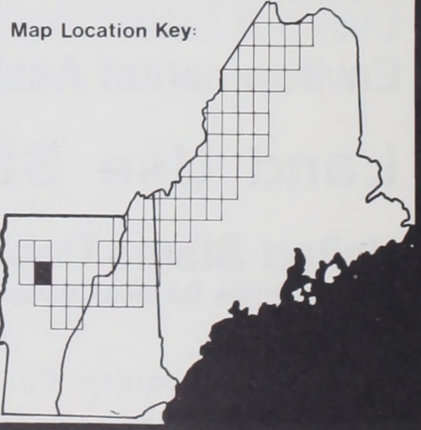
 Edward C. Jordan Co., Inc. Portland, Maine 04112




1 sq. mile
 100 a.
 10 a.

Map Number:
56

Date:





Map Name:

Proposed Land Use

Legend


-  Village / Commercial
-  Urban Residential
-  Rural Residential / Agricultural
-  Public / Semi - Public
-  Industrial
-  Management District (Maine only)
-  Development District (Maine only)
-  Conservation / Resource Protection
-  U Unclassified

Sources: Vermont - Town plans from Chittenden County Regional Planning Commission, Central Vermont Regional Planning Commission, Northeastern Vermont Development Association
 New Hampshire - State Planning Office
 Maine - Land Use Regulation Commission

Dickey/Lincoln School Lakes Transmission · E.I.S. Project Environmental Assessment of Alternative Routes

Land Use Study

United States Department of the Interior
 Federal Office Building; Bangor, Maine 04401

 Edward C. Jordan Co., Inc. Portland, Maine 04112

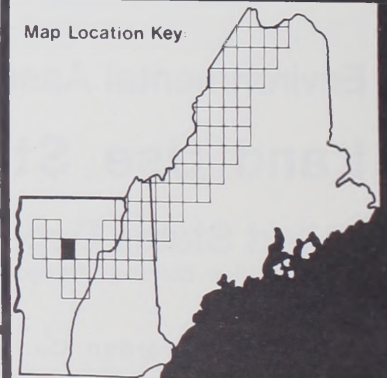


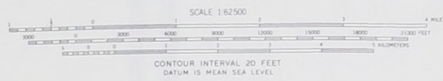
Map Number

57

Date

Map Location Key:





PLAINFIELD, VT.
N4413-W7215/15
1983
AMS 4572 IV - SERIES V713

Map Name

Proposed Land Use

Legend

- Village / Commercial
- Urban Residential
- Rural Residential / Agricultural
- Public / Semi - Public
- Industrial
- Management District (Maine only)
- Development District (Maine only)
- Conservation / Resource Protection
- Unclassified

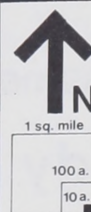
Sources: Vermont - Town plans from Chittenden County Regional Planning Commission, Central Vermont Regional Planning Commission, Northeastern Vermont Development Association
New Hampshire - State Planning Office
Maine - Land Use Regulation Commission

Dickey/Lincoln School Lakes Transmission - E.I.S. Project Environmental Assessment of Alternative Routes

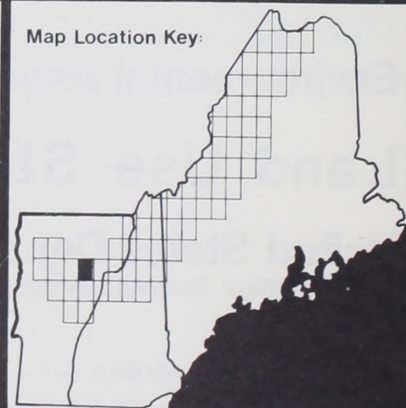
Land Use Study

United States Department of the Interior
Federal Office Building; Bangor, Maine 04401

Edward C. Jordan Co., Inc. Portland, Maine 04112



Map Location Key:



Map Number

58

Date:



ST. JOHNSBURY VT-N.H.
Scale 1:62,500

Map Name:

Proposed Land Use

Legend

- Village / Commercial
- Urban Residential
- Rural Residential /Agricultural
- Public / Semi - Public
- Industrial
- Management District (Maine only)
- Development District (Maine only)
- Conservation /Resource Protection
- Unclassified

Sources: Vermont - Town plans from Chittenden County Regional Planning Commission, Central Vermont Regional Planning Commission, Northeastern Vermont Development Association
 New Hampshire - State Planning Office
 Maine - Land Use Regulation Commission

Dickey/Lincoln School Lakes Transmission · E.I.S. Project Environmental Assessment of Alternative Routes

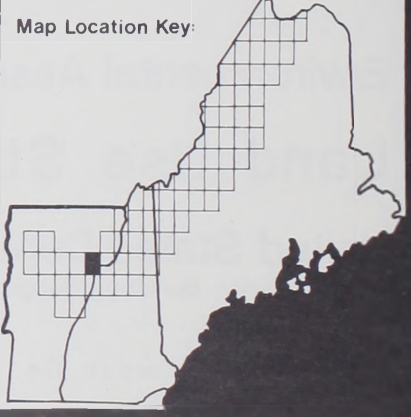
Land Use Study

United States Department of the Interior
Federal Office Building; Bangor, Maine 04401

Edward C. Jordan Co., Inc. Portland, Maine 04112



1 sq. mile
100 a.
10 a.



Map Number:

59

Date:



Map Name

Proposed Land Use

Legend

- Village / Commercial
- Urban Residential
- Rural Residential /Agricultural
- Public / Semi - Public
- Industrial
- Management District (Maine only)
- Development District (Maine only)
- Conservation /Resource Protection
- Unclassified

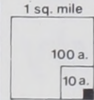
Sources: Vermont - Town plans from Chittenden County Regional Planning Commission, Central Vermont Regional Planning Commission, Northeastern Vermont Development Association
 New Hampshire - State Planning Office
 Maine - Land Use Regulation Commission

Dickey/Lincoln School Lakes Transmission · E.I.S. Project Environmental Assessment of Alternative Routes

Land Use Study

United States Department of the Interior
 Federal Office Building; Bangor, Maine 04401

Edward C. Jordan Co., Inc. Portland, Maine 04112



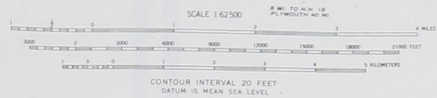
Map Number:

60

Date:

Map Location Key:





WHITEFIELD, N.H. - VT.
N4415-W7130/15
1935

Map Name

Proposed Land Use

Legend

- Village / Commercial
- Urban Residential
- Rural Residential /Agricultural
- Public / Semi - Public
- Industrial
- Management District (Maine only)
- Development District (Maine only)
- Conservation /Resource Protection
- Unclassified

Sources: Vermont - Town plans from Chittenden County Regional Planning Commission, Central Vermont Regional Planning Commission, Northeastern Vermont Development Association
New Hampshire - State Planning Office
Maine - Land Use Regulation Commission

Dickey/Lincoln School Lakes Transmission · E.I.S. Project Environmental Assessment of Alternative Routes

Land Use Study

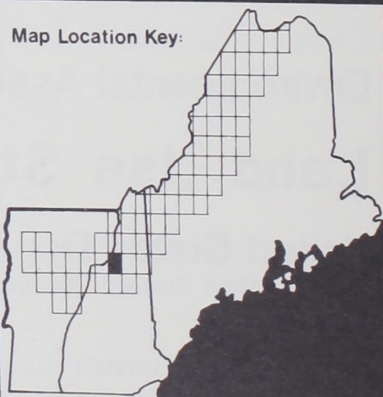
United States Department of the Interior
Federal Office Building; Bangor, Maine 04401

Edward C. Jordan Co., Inc. Portland, Maine 04112



1 sq. mile
100 a.
10 a.

Map Location Key:




Map Number:

61

Date:

BARRE, QUADRANGLE
VERMONT
15 MINUTE SERIES (TOPOGRAPHIC)



BARRE, VT.
N 4400-W 7230 / 15
1957

Map Name:

Proposed Land Use

Legend

- Village / Commercial
- Urban Residential
- Rural Residential / Agricultural
- Public / Semi - Public
- Industrial
- Management District (Maine only)
- Development District (Maine only)
- Conservation / Resource Protection
- Unclassified

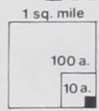
Sources: Vermont - Town plans from Chittenden County Regional Planning Commission, Central Vermont Regional Planning Commission, Northeastern Vermont Development Association
New Hampshire - State Planning Office
Maine - Land Use Regulation Commission

Dickey/Lincoln School Lakes Transmission · E.I.S. Project Environmental Assessment of Alternative Routes

Land Use Study

United States Department of the Interior
Federal Office Building; Bangor, Maine 04401

Edward C. Jordan Co., Inc. Portland, Maine 04112



Map Number:

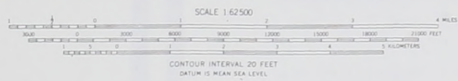
63

Date:

Map Location Key:



EAST BARRE QUADRANGLE
VERMONT
15 MINUTE SERIES (TOPOGRAPHIC)



EAST BARRE, VT.
N 4400 - W 721515
1967

Map Name

Proposed Land Use

Legend

- Village / Commercial
- Urban Residential
- Rural Residential / Agricultural
- Public / Semi - Public
- Industrial
- Management District (Maine only)
- Development District (Maine only)
- Conservation / Resource Protection
- Unclassified


Sources: Vermont - Town plans from Chittenden County Regional Planning Commission, Central Vermont Regional Planning Commission, Northeastern Vermont Development Association
 New Hampshire - State Planning Office
 Maine - Land Use Regulation Commission

Dickey/Lincoln School Lakes Transmission · E.I.S. Project Environmental Assessment of Alternative Routes

Land Use Study

United States Department of the Interior
 Federal Office Building; Bangor, Maine 04401

Edward C. Jordan Co., Inc. Portland, Maine 04112




Map Location Key:



Map Number:

64

Date:












WOODSVILLE, VT - N. H.
N 4400 - W 7200 / 15
1935

Map Name

Proposed Land Use

Legend


-  Village / Commercial
-  Urban Residential
-  Rural Residential / Agricultural
-  Public / Semi - Public
-  Industrial
-  Management District (Maine only)
-  Development District (Maine only)
-  Conservation / Resource Protection
-  Unclassified

Sources: Vermont - Town plans from Chittenden County Regional Planning Commission, Central Vermont Regional Planning Commission, Northeastern Vermont Development Association
 New Hampshire - State Planning Office
 Maine - Land Use Regulation Commission

Dickey/Lincoln School Lakes Transmission · E.I.S. Project Environmental Assessment of Alternative Routes

Land Use Study

United States Department of the Interior
Federal Office Building; Bangor, Maine 04401

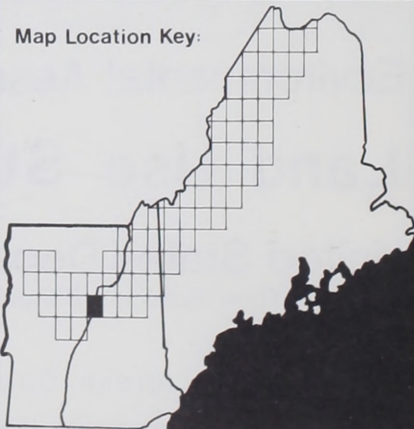
 Edward C. Jordan Co., Inc. Portland, Maine 04112



Map Number:
65

Date:

Map Location Key:



██████████
██████████
██████████
██████████

██████████ 93984
TK
1425 Draft environmental
D5 impact statement...
U55
App. G
pt.2

██████████ 93984
TK
1425 Draft environmental impact
D5 statement...
U55
App. G
pt.2

UNIVERSITY OF MAINE
3 7550 01328621 7