

## The University of Maine DigitalCommons@UMaine

---

Maine Town Documents

Maine Government Documents

---

4-1-2011

# Property Map Index, Town of Hope, Knox County, Maine

Aerial Survey and Photo, Inc.


Follow this and additional works at: <https://digitalcommons.library.umaine.edu/towndocs>

---

### Repository Citation

Aerial Survey and Photo, Inc., "Property Map Index, Town of Hope, Knox County, Maine" (2011). *Maine Town Documents*. 534.  
<https://digitalcommons.library.umaine.edu/towndocs/534>

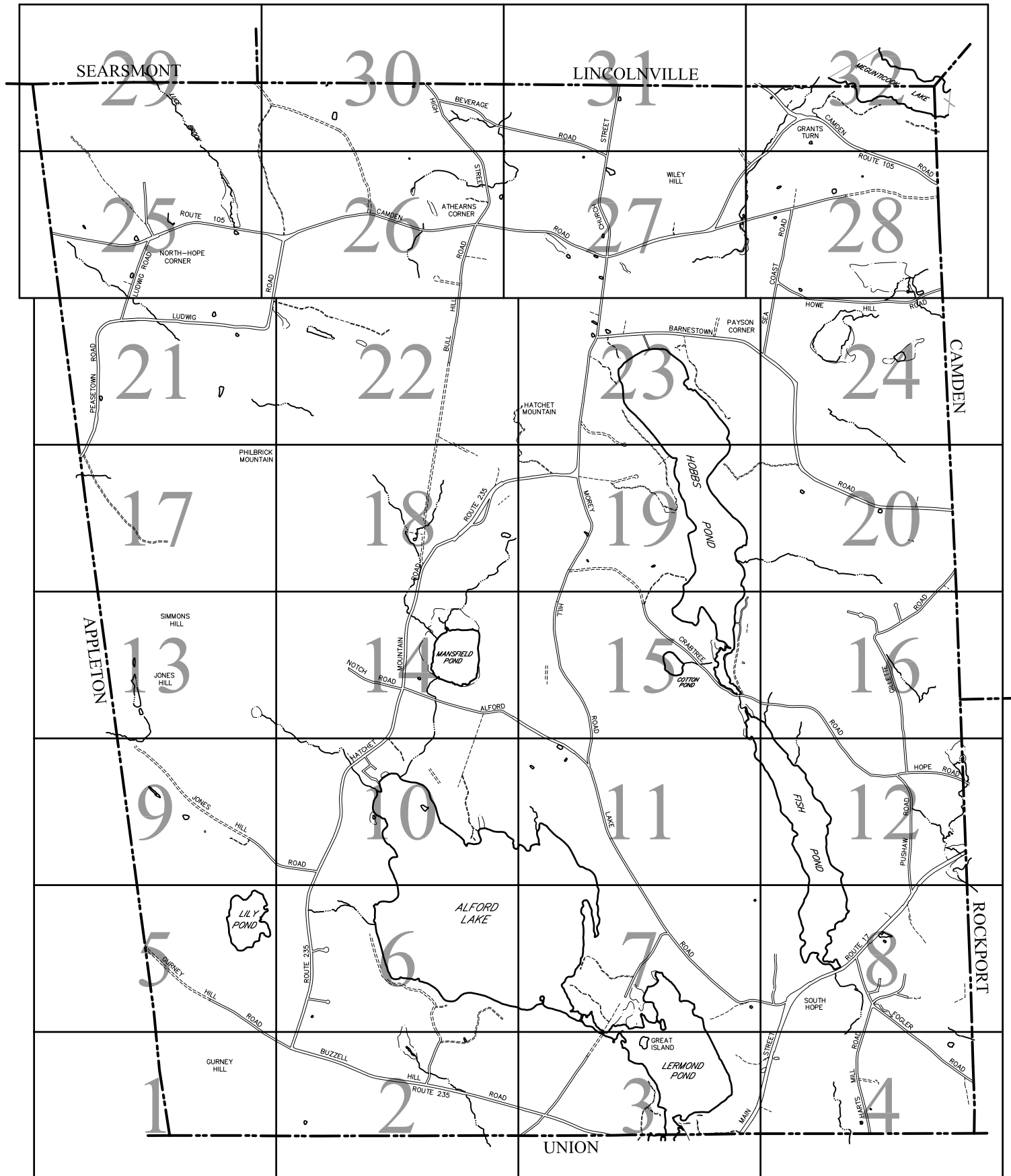

This Map is brought to you for free and open access by DigitalCommons@UMaine. It has been accepted for inclusion in Maine Town Documents by an authorized administrator of DigitalCommons@UMaine. For more information, please contact [um.library.technical.services@maine.edu](mailto:um.library.technical.services@maine.edu).



PREPARED BY:  
 AERIAL SURVEY AND PHOTO, INC.  
 546 AIRPORT ROAD, P.O. BOX 659  
 NORRIDGEWOCK, MAINE 04957  
 TEL: 207 634-2006 FAX 207 634-2008

MAP DISCLAIMER:  
 WHILE A GOOD FAITH EFFORT IS MADE TO ACHIEVE ACCURACY IN THESE MAPS, IT SHOULD BE UNDERSTOOD THAT THEIR INTENDED PURPOSE IS TO AID IN THE PROPERTY ASSESSMENT RESPONSIBILITIES OF THE TOWN. THESE MAPS ARE MADE AVAILABLE TO THE PUBLIC WITH NOTICE THAT THE USER RELIES ON INFORMATION HEREIN AT THEIR OWN RISK. THE TOWN OF HOPE DOES NOT GUARANTEE THE ACCURACY, RELIABILITY, COMPLETENESS OR TIMELINESS OF INFORMATION SHOWN ON THESE MAPS AND IS NOT LIABLE FOR LOSSES CAUSED BY UNDUE RELIANCE ON SAME. ALL COPYRIGHTS AND RIGHTS TO STATUTORY TEXT AND GRAPHICS ARE RESERVED TO THE TOWN OF HOPE.

APRIL 1, 2011  
  
 SCALE 1 INCH = 1600 FEET  
 MAINE STATE PLANE COORDINATE GRID; EAST ZONE; NAD 1983; US FEET  
 PHOTOGRAPHY DATE: MAY 7, 2007



SHEET NUMBER..... 28 MAP LEGEND MAP LIMIT.....

PROPERTY MAP INDEX  
 TOWN OF HOPE  
 KNOX COUNTY, MAINE