

1-2009

## Louisiana Barrier Island Comprehensive Monitoring Program (BICM) Volume 1: Barrier Shoreline Post-Storm Assessment Part 2: 2006/2007 Aerial Survey Photography

Karen Westphal

*University of New Orleans Pontchartrain Institute for Environmental Sciences*

Shea Penland

*University of New Orleans Pontchartrain Institute for Environmental Sciences*

Follow this and additional works at: [https://scholarworks.uno.edu/pies\\_rpts](https://scholarworks.uno.edu/pies_rpts)



Part of the [Environmental Sciences Commons](#)

---

### Recommended Citation

Westphal, Karen and Penland, Shea, "Louisiana Barrier Island Comprehensive Monitoring Program (BICM) Volume 1: Barrier Shoreline Post-Storm Assessment Part 2: 2006/2007 Aerial Survey Photography" (2009). *Pontchartrain Institute Reports and Studies*. Paper 11.  
[https://scholarworks.uno.edu/pies\\_rpts/11](https://scholarworks.uno.edu/pies_rpts/11)

This Report is brought to you for free and open access by the Pontchartrain Institute for Environmental Sciences (PIES) at ScholarWorks@UNO. It has been accepted for inclusion in Pontchartrain Institute Reports and Studies by an authorized administrator of ScholarWorks@UNO. For more information, please contact [scholarworks@uno.edu](mailto:scholarworks@uno.edu).



**LOUISIANA BARRIER ISLAND COMPREHENSIVE MONITORING PROGRAM (BICM)  
Volume 1: Barrier Shoreline Post-Storm Assessment**

Part 2: 2006/2007 Aerial Survey Photography

Karen Westphal and Shea Penland  
University of New Orleans  
Pontchartrain Institute for Environmental Sciences  
2000 Lakeshore Drive  
New Orleans, Louisiana 70148

January 2009



**US Army Corps  
of Engineers®**

**Louisiana Barrier Island Comprehensive Monitoring Program (BICM)**

**Volume 1: Barrier Shoreline Post Storm Assessment**

Part 2: 2006/2007 Aerial Survey Photography

Karen A Westphal and Shea Penland

University of New Orleans Pontchartrain Institute for Environmental Sciences,  
2000 Lakeshore Dr., New Orleans, Louisiana 70148

**Introduction**

The Louisiana Department of Natural Resources Office of Coastal Restoration and Management (LDNR) has implemented a Barrier Island Comprehensive Monitoring (BICM) Data Collection Program with science support from the Pontchartrain Institute for Environmental Sciences (PIES) at the University of New Orleans (UNO). UNO collected and analyzed data to facilitate the LDNR/Coastal Restoration Division (CRD) activities of barrier shoreline planning, design, maintenance, monitoring, and storm impact assessment. The baseline data collection effort and data delivery necessary to establish and develop the LDNR BICM program will provide invaluable information for future efforts involving restoration along Louisiana's sandy shorelines. The effects of the 2005 Hurricane season in Louisiana and subsequent development of integrated hurricane protection and coastal restoration planning programs make this an appropriate time to collect the baseline data necessary for understanding the past and planning for the future.

The Barrier Shoreline Post Storm Assessment consists of 5 Parts:

- Part 1: 2005 Post Hurricanes Katrina and Rita Photography
- Part 2: 2006/2007 Aerial Survey Photography
- Part 3: 2005 – 2006/2007 Photo-Pairs
- Part 4: Historic Photo-Pairs/Time Series
- Part 5: 2006/2007 Aerial Video Survey

Funding for the acquisition of 2006/2007 photography was provided by LCA Science & Technology Program, a partnership between the LDNR and the US Army Corps of Engineers (USACE), through LDNR Interagency Agreement No. 2512-06-06.

Part 2 includes:

- 1) Report
  - a. water level data for time of acquisition
  - b. location diagrams for the 2006/2007 photography created by Media Mapper software using USGS digital topos as background (figures 10-51)
  - c. tables of location information for each frame generated by the MediaMapper software

- 2) 14 CDs:
  - a. report file in Word and pdf
  - b. excel file of location information for each frame (metadata)
  - c. 2006/2007 digital photography grouped by date of acquisition, BICM region and segment.

### Project Location

The LDNR BICM Program encompasses the mainland shoreline of the south Louisiana coast with special emphasis on the sandy beaches and barrier islands. Louisiana's mainland shoreline stretches 450 miles east from Sabine Pass on the Texas/Louisiana Border to the Pearl River on the Mississippi/Louisiana. Between Texas and Mississippi, Louisiana encompasses four distinct geologic regions: 1) Chenier Plain, 2) Acadiana Bays, 3) Mississippi River Delta Plain, and 4) the Pontchartrain Basin (Figure 1).

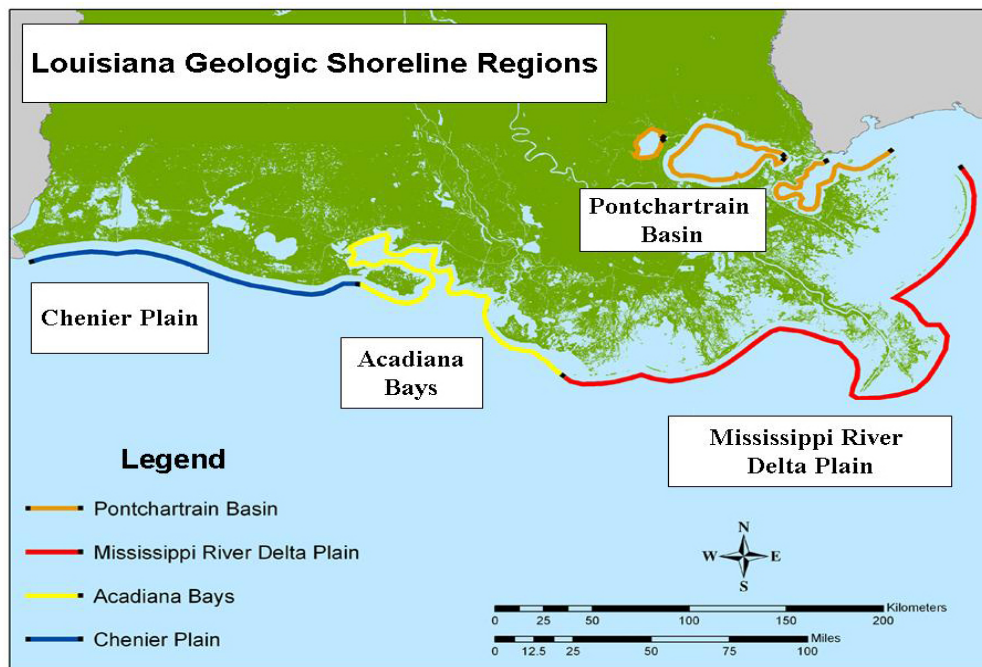


Figure 1. Louisiana's Geologic Shoreline Regions.

BICM further divided the coastline into eight regions: Western Chenier Plain, Eastern Chenier Plain, Acadiana Bays, Teche Delta, Lafourche Delta, Modern Delta, Chandeleur Islands, and the Lakes Region (Figure 2).



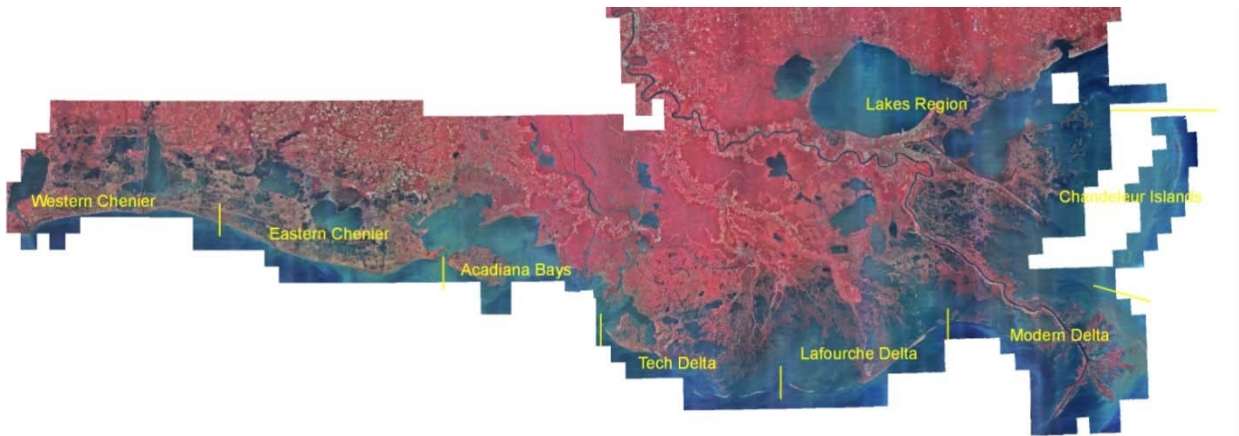


Figure 2. BICM divides coastal Louisiana into eight regions.

## Methodology

The 2006/2007 oblique photography was taken from a helicopter during simultaneous video imagery capture as part of the 2006/2007 Aerial Video Survey of Coastal Louisiana. Along the Gulf shoreline, the helicopter traveled from west to east from Sabine Pass to the Mississippi River Delta, and then south to north along the Chandeleur Islands. The bays were recorded by keeping the undulating shoreline on the left side of the helicopter. The altitude was usually 200-300 ft other than at the end of islands, where the altitude was increased to 700 feet or more for a longshore view. The ground speed varied depending on the character of the shoreline and the altitude but averaged around 55 miles per hour. Photos were taken by a Canon PowerShot S3 IS digital camera. Jpgs created by the camera have a file size at 1MB with dimensions averaging 2272x1704 pixels at 180 pixels/inch which corresponds roughly to 380dpi at 4x6 inch size.

The dates and areas of acquisition were

### **November 20, 2006 –**

Western Chenier Plain – Sabine Pass (11:49:49 CST) to Mud Lake Outlet (12:45:32 CST)

Eastern Chenier Plain – Mud Lake Outlet (14:49:37 CST) to Southwest Pass (16:11:11 CST)

Acadiana Bays – Gulfside of Marsh Island (16:10:59 CST – 16:34:52 CST)

### **November 21, 2006 –**

Acadiana Bays - Bayside Marsh Island (10:06:26 CST) to Point au Fer Island (15:29:09 CST)

Teche Delta –

Point au Fer (15:27:17-15:29:09, 15:30:12 CST) to Caillou Boca (16:08:31 CST)

### **April 20, 2007 –**

Teche Delta -Raccoon Island of the Isles Dernieres (9:18:05 CDT) to Wine Island (10:02:46 CST)

Lafourche Delta – Timbalier Island (10:06:40 CDT) to East Grand Terre Island (12:03:31 CDT)

Modern Delta – Cheniere Ronquille (12:06:59 CDT) to Sandy Point (12:43:19 CDT)

Sandy Point Bay (12:43:19 CDT) to Pass a Loutre (14:09:59 CDT)

**April 21, 2007 –**

Modern Delta - Pass a Loutre (09:10:00 CDT) to Deepwater Point (09:42:42 CDT),  
Chandeleur Islands (10:15:53 – 11:18:23 CDT)

Lakes Region

Lake Borgne from Isle au Pitre (11:35:54 CDT) to the Rigolets (14:27:43 CDT)

Rigolets, Lake Borgne (14:27:43 CDT) to Lake Pontchartrain (14:34:15 CDT)

Lake Pontchartrain from the Rigolets (14:35:14 CDT) to the 17<sup>th</sup> Street Canal  
(15:06:49 CDT);

**April 22, 2007 –**

Lakes Region –

South Lake Pontchartrain from West End (8:08:23 CDT) to Pass Manchac  
(08:45:16 CDT),

Lake Maurepas (08:44:44 – 09:39:09 CDT),

North Lake Pontchartrain from Pass Manchac (09:38:44 CDT) to the Rigolets  
(11:26:21 CDT),

Rigolets from Lake Pontchartrain (11:25:55 CDT) to Lake Borgne (11:33:46  
CDT)

Lake Borgne from the Rigolets (11:33:46 CDT) to the Pearl River (11:41:26  
CDT).

The flight line was generated from GPS data through the Red Hen System, Inc and Media Mapper software. The digital photos were calibrated with the time code of the GPS unit and integrated with the GPS data collected during video and photo acquisition. This created a database file within the RedHen System that could be downloaded as an excel file. Some of the frames failed to be integrated because of gaps in the GPS data that precluded any time code with which to coordinate image with data. Most of these missing frames were manually added by estimating location based on the image and available maps and vertical aerial photography that were conveniently provided through the Media Mapper software.

**Water level**

Table 1 lists the historical mean range, spring range, and mean tide level for various stations along the Louisiana coastline. The table is modified from the NOAA website:

<http://tidesandcurrents.noaa.gov/tides07/tab2ec4.html#108>

**Table 1. Normal tide ranges for coastal Louisiana. Many of the listed stations are no longer active.**

Station	Latitude	Longitude	Mean Range (ft)	Spring Range (ft)	Mean Tide Level (ft)
Bayou BonFouca, Route 433	30° 16.3'	89° 47.6'	0.53	0.53	0.26
Tchefuncta River, Lake Pontchartrain	30° 22.7'	90° 09.6'	0.57	0.57	0.28
<b>New Canal USCG station, Lake Pontchartrain</b>	<b>30° 01.6'</b>	<b>90° 06.8'</b>	<b>0.51</b>	<b>0.52</b>	<b>0.26</b>

Volume1: Part 2: 2006/2007 Aerial Survey Photography

Chef Menteur, Chef Menteur Pass	30° 03.9' 89° 48.0'	0.97	1.06	0.56
Michoud Substation, ICWW	30° 00.4' 89° 56.2'	1.23	1.39	0.70
Shell Beach, Lake Borgne	29° 52.1' 89° 40.4'	1.28	1.41	0.72
Grand Pass	30° 07.6' 89° 13.3'	1.14	1.47	0.73
Chandeleur Light	30° 03' 88° 52'	--	1.2	0.6
Comfort Island	29° 49.4' 89° 16.2'	1.45	1.57	0.80
Bay Gardene	29° 35.9' 89° 37.1'	1.34	1.44	0.75
Breton Islands	29° 29.6' 89° 10.4'	1.37	1.37	0.69
Jack Bay	29° 22.0' 89° 20.7'	--	1.2	0.6
Grand Bay	29° 23.1' 89° 22.8'	1.25	1.34	0.67
Lonesome Bayou (Thomasin)	29° 14' 89° 03'	--	1.1	0.5
Mississippi River				
North Pass, Pass a Loutre	29° 12.3' 89° 02.2'	1.08	1.10	0.55
Southeast Pass	29° 07.0' 89° 02.7'	--	1.2	0.6
SOUTH PASS	28° 59.4' 89° 08.4'	1.18	1.22	0.61
Port Eads, South Pass	29° 00.9' 89° 09.6'	--	1.1	0.5
<b>Southwest Pass</b>	<b>28° 55.9' 89° 25.7'</b>	<b>--</b>	<b>1.3</b>	<b>0.6</b>
Joseph Bayou	29° 03.5' 89° 16.3'	--	1.4	0.7
Paris Road Bridge	30° 00' 89° 56'	--	1.1	0.6
Empire Jetty	29° 15.0' 89° 36.5'	--	1.3	0.7
Bastian Island	29° 17.2' 89° 39.8'	--	1.2	0.6
Quatre Bayous Pass	29° 18.6' 89° 51.2'	--	1.3	0.6
Barataria Pass	29° 16' 89° 57'	--	1.2	0.6
Barataria Bay				
<b>EAST POINT, GRAND ISLE</b>	<b>29° 15.8' 89° 57.4'</b>	<b>1.04</b>	<b>1.06</b>	<b>0.53</b>
Bayou Rigaud, Grand Isle	29° 16' 89° 58'	--	1.0	0.5
Caminada Pass (bridge)	29° 12.6' 90° 02.4'	0.99	0.99	0.50
Timbalier Island, Timbalier Bay	29° 05' 90° 32'	--	1.2	0.6
Pelican Islands, Timbalier Bay	29° 07.7' 90° 25.4'	--	1.2	0.6
Wine Island, Terrebonne Bay	29° 04.7' 90° 37.1'	--	1.3	0.6
Cocodrie, Terrebonne Bay	29° 14.7' 90° 39.7'	1.01	1.05	0.53
Caillou Boca	29° 03.8' 90° 48.4'	--	1.4	0.7
Raccoon Point, Caillou Bay	29° 03.5' 90° 57.7'	--	1.7	0.8
Ship Shoal Light	28° 55' 91° 04'	--	1.6	0.8
Atchafalaya Bay				
Eugene Island	29° 22' 91° 23'	--	1.9	1.0
Point Au Fer	29° 20' 91° 21'	--	2.0	1.0
Shell Island	29° 28' 91° 18'	--	1.5	0.7
Point Chevreuil	29° 31' 91° 33'	--	1.5	0.8
Rabbit Island, 5 miles south of	29° 25' 91° 36'	--	2.0	1.0
South Point, Marsh Island	29° 29' 91° 46'	--	1.8	0.9
Lighthouse Point	29° 31' 92° 03'	--	2.0	1.0
Cote Blanche Island, West Cote Blanche Bay	29° 44' 91° 43'	--	1.4	0.7
Southwest Pass, Vermilion Bay	29° 35' 92° 02'	--	1.6	0.8
Weeks Bay, Vermilion Bay	29° 48' 91° 50'	--	1.5	0.7
Mermentau River entrance	29° 45' 93° 06'	--	2.5	1.2
<b>Calcasieu Pass, Lighthouse wharf</b>	<b>29° 47' 93° 21'</b>	<b>--</b>	<b>2.0</b>	<b>1.0</b>

Few of the stations in the previous list provided data along the coast for the time period needed, and some of these had limited data for limited periods of time. The data varied between every 6 minutes, every hour or monthly, with more detailed data available for more recent dates. The stations used are highlighted in red on the list and were:

Sabine Pass North #8778094;  
**Calcasieu Pass, East Jetty #8768094;**  
 Tesoro Marine Terminal (Morgan City, Atchafalaya River) #8764044  
**Grand Isle, East Point #8761724;**  
**Pilots Station East, Southwest Pass #8760922;**  
 Gulfport Harbor #8745557; and  
**New Canal Station (South shore of Lake Pontchartrain) #8761927**

Figures 3-9 are graphs of the predicted or normal tide levels (blue line) and observed (red line) tide levels at the selected stations during photo acquisition (NOAA at <http://tidesandcurrents.noaa.gov/>.) The data obtained showed that the water levels during the November flight of western Louisiana and the Acadiana Bays were roughly a foot below normal, while the April water levels for southeastern, eastern and the Lakes Region were very close to normal or slightly (a few inches) above that predicted.

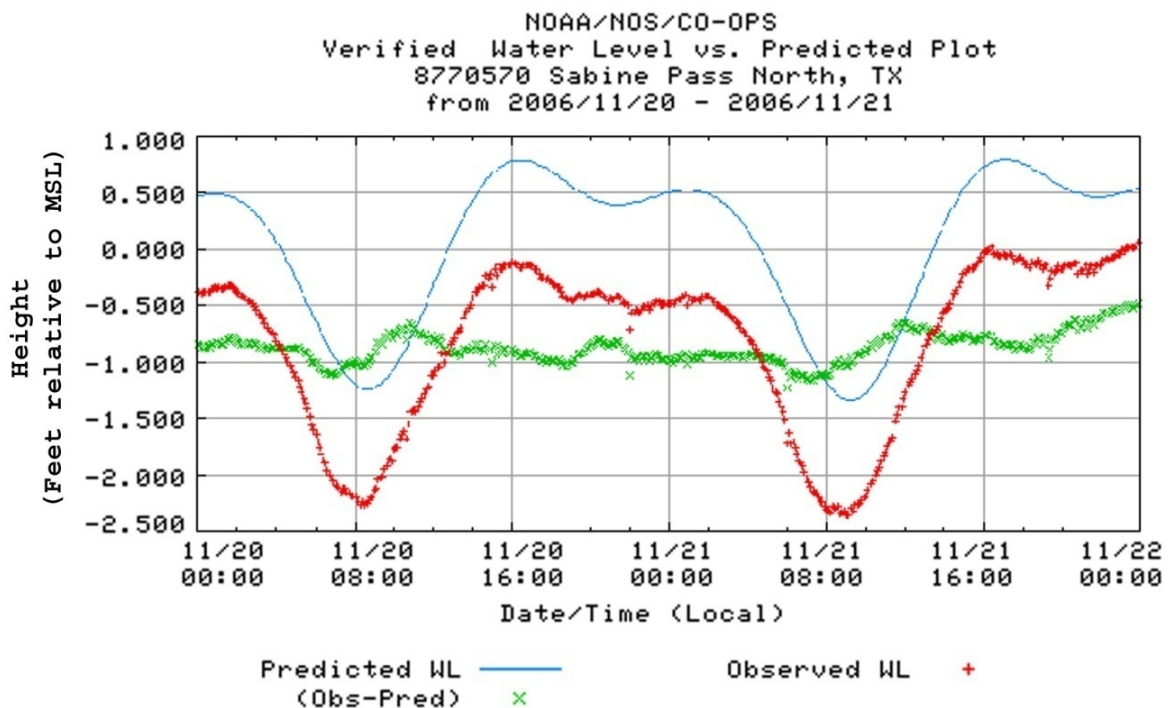


Figure 3. Graph of the tide levels at Sabine Pass North for November 20-21, 2006 during photo acquisition on 11/20 for western Louisiana. This shows that the water levels were roughly a foot lower than predicted for the vicinity of BICM regions Western and Eastern Chenier Plain.

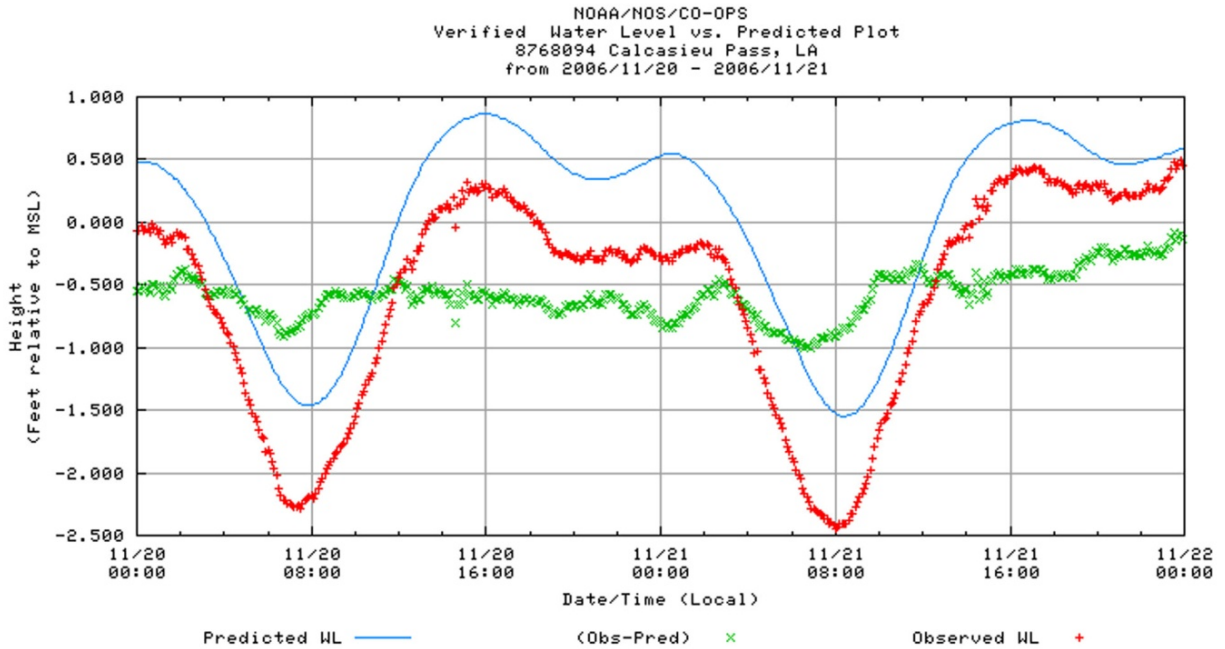


Figure 4. Graph of the tide levels at Calcasieu Pass for November 20-21, 2006 during photo acquisition on 11/20 for western Louisiana. This shows that the water levels were roughly a half a foot lower than predicted for the vicinity of BICM regions Western and Eastern Chenier Plain.

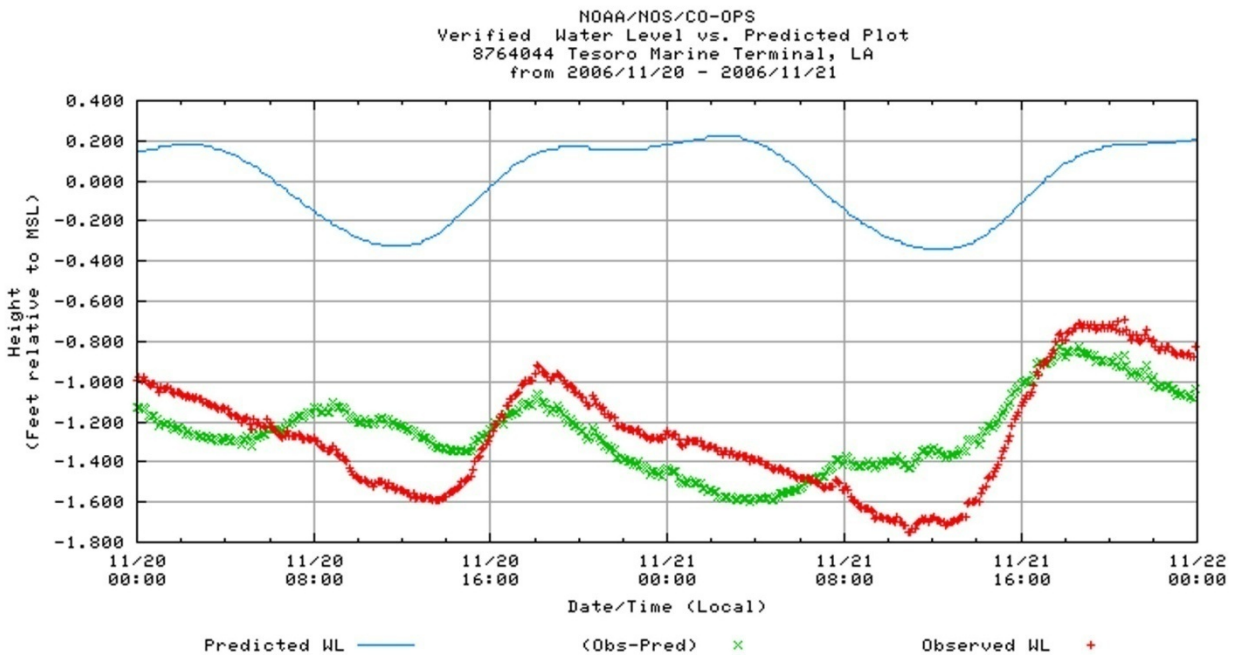


Figure 5. Graph of the tide levels at Morgan City on the Atchafalaya River for November 20-21, 2006 during photo acquisition on 11/21 for south central Louisiana. This shows that the water levels were roughly a foot lower than predicted for the vicinity of BICM region Acadiana Bays.



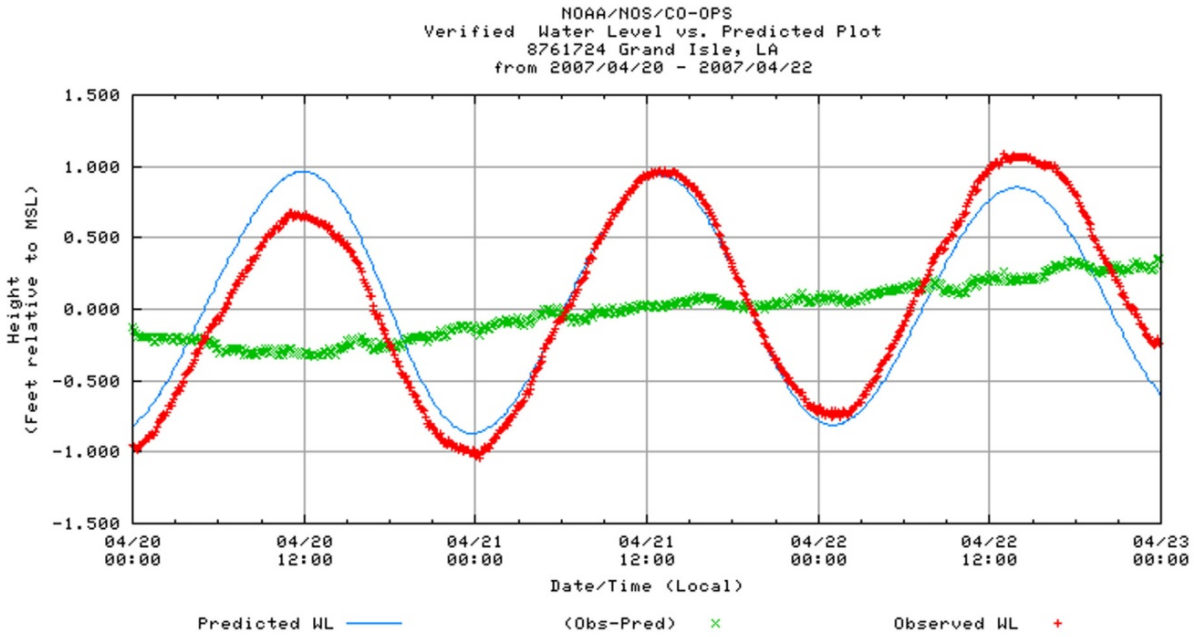


Figure 6. Graph of the tide levels at Grand Isle East Point, LA for April 20-22, 2007 during photo acquisition on 4/20 for south eastern Louisiana. This shows that the observed water levels were normal and close to those predicted for the vicinity of BICM regions Teche Delta and Lafourche Delta.

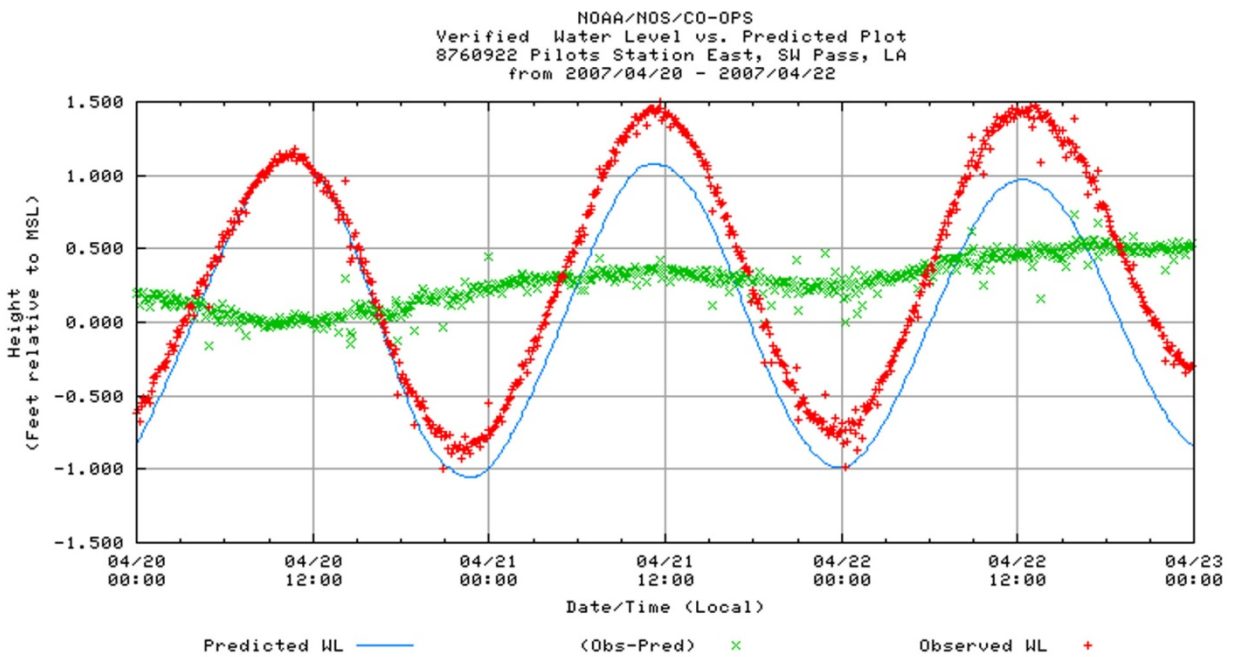


Figure 7. Graph of the tide levels at the mouth of Southwest Pass, LA for April 20-21, 2007 during photo acquisition on 4/20-21 for south eastern Louisiana. This shows that the observed water levels were normal and close to those predicted for the vicinity of BICM region Modern Delta.

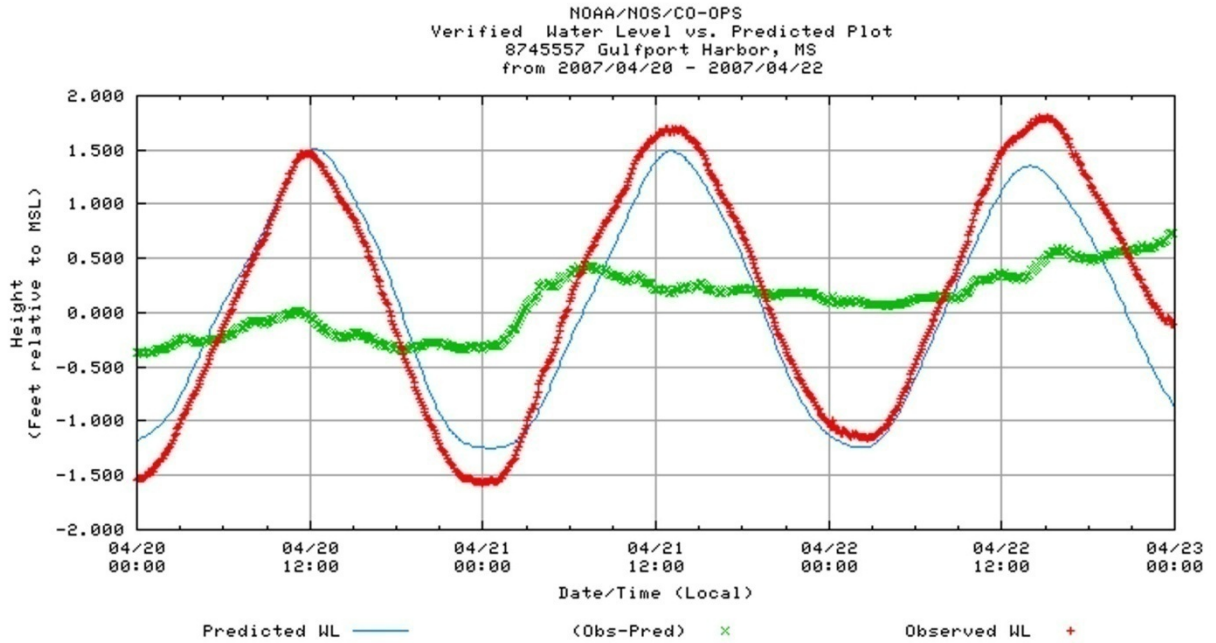


Figure 8. Graph of the tide levels at Gulfport, MS for April 20-22, 2007 during photo acquisition on 4/21 for eastern Louisiana. This shows that the observed water levels were normal and close to those predicted for the vicinity of BICM region Chandeleur Islands.

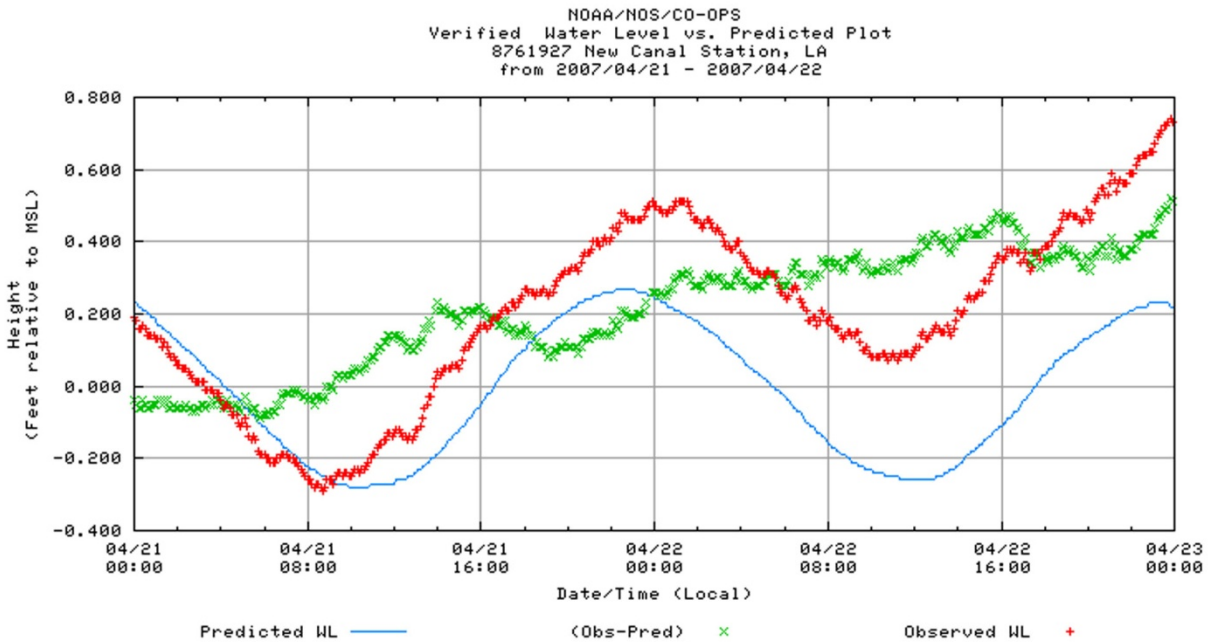


Figure 9. Graph of the tide levels at New Canal at the south shore of Lake Pontchartrain, LA for April 20-22, 2007 during photo acquisition on 4/21-22 for Lake Pontchartrain. This shows that the observed water levels were increasing during the day but still close to those predicted for the vicinity of BICM Lakes Region.

## Location Methodology

The imagery collected by the Canon PowerShot S3 IS digital camera was geo-referenced by an automating feature of the Media Mapper software. The time code from the camera was calibrated to the GPS data during import so that each frame was matched with an existing data point on the video flight path. This provided all data gathered by the GPS at that specific point, for each photo that could be matched. Where GPS data were missing, these frames were manually located, so do not contain this data. The manually located photos are marked in the "NonGPS" column of the tables by the word "TRUE," and the date and time was copied from the generated data above the entry.

Specific photographs can be located using the diagrams and tables included in this section, or by the html DVDs included in Part 5. This section should be used if specific BICM segments are needed, as these are not delineated on the html version.

Media Mapper provided location data by latitude/longitude, so these numbers were converted to UTM Zone 15 North, NAD 83 as requested by DNR, by Corpcon6, a conversion software. The camera angle can be interpreted as 90 degrees counter-clockwise from the trackline since the camera was aimed roughly perpendicular to the shoreline.

The data tables and associated excel files are organized by BICM region (Figure 2) with the images for each region on a different worksheet or separate table. Additionally, the BICM segment breaks are indicated on the tables by BICM segment number and title. To be consistent with other data, all images are listed generally from the west to east.

USGS digital maps were used as a background for the figures, and were screen grabs from the Media Mapper system used with the video in Part 5. The figures have been annotated in PhotoShop with BICM segment numbers and names, and a few four-digit image numbers have been added for reference.

## Location Diagrams for the 2006/2007 Aerial Survey Photography

BICM divides coastal Louisiana into eight regions (Figure 2):

- Western Chenier Plain
- Eastern Chenier Plain
- Acadiana Bays
- Teche Delta
- Lafourche Delta
- Modern Delta
- Chandeleur Islands
- Lakes Region

Locations of each image are indicated on the following diagrams (Figures 10-51) by a blue triangular marker. The red line indicates the video flight path that was used to geo-reference the images. Map divisions were based on BICM segments where possible,



covering 14-20 miles. BICM segments are approximated with an orange line, and a few images are labeled by the 4-digit image file-number for reference.

The data tables that follow the figures give more specific location information.

### Western Chenier Plain

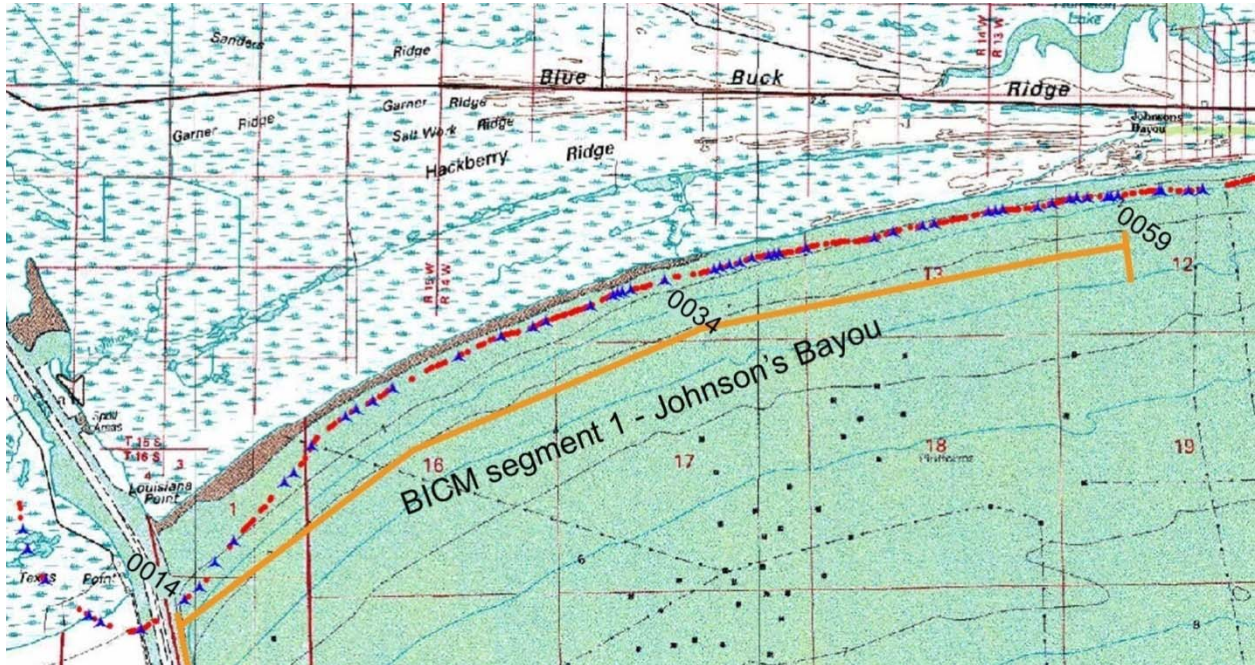


Figure 10. Location of the 2006 digital photos, frames 0007 to 0063, taken November 20, 2006 in BICM segment 1 – “Johnson's Bayou” along the Western Chenier Plain shoreline from Sabine Pass to Johnsons Bayou, Louisiana. 4-digit numbers represent photo file-numbers.

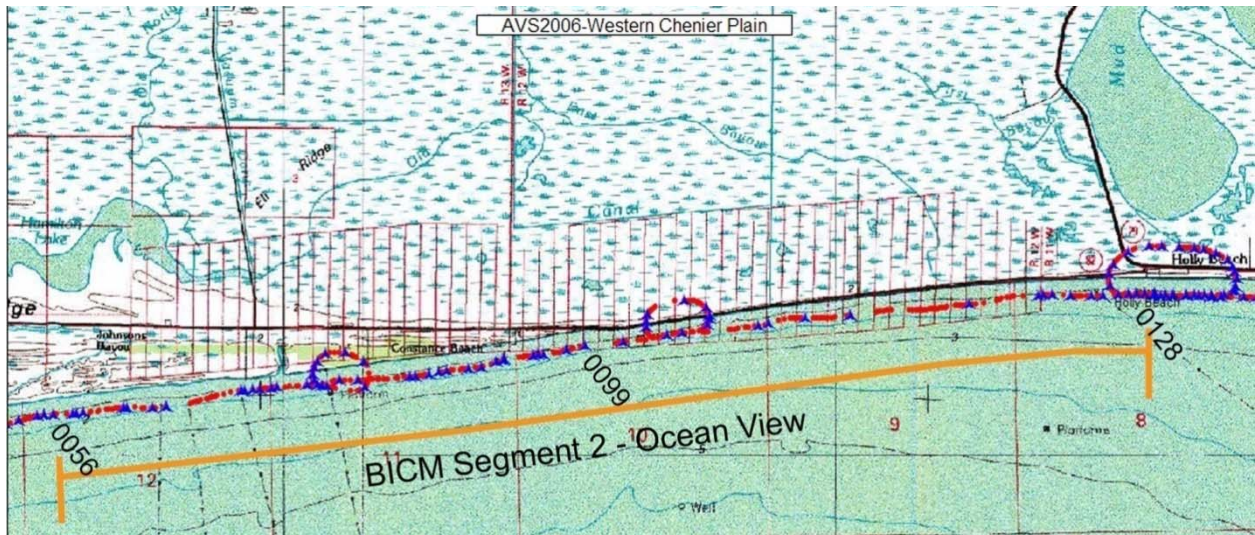


Figure 11. Location of the 2006 digital photos, frames 0053 to 0135, taken November 20, 2006 in BICM segment 2 – “Ocean View” along the Western Chenier Plain shoreline from Johnsons Bayou to Holly Beach, Louisiana. 4-digit numbers represent photo file-numbers.



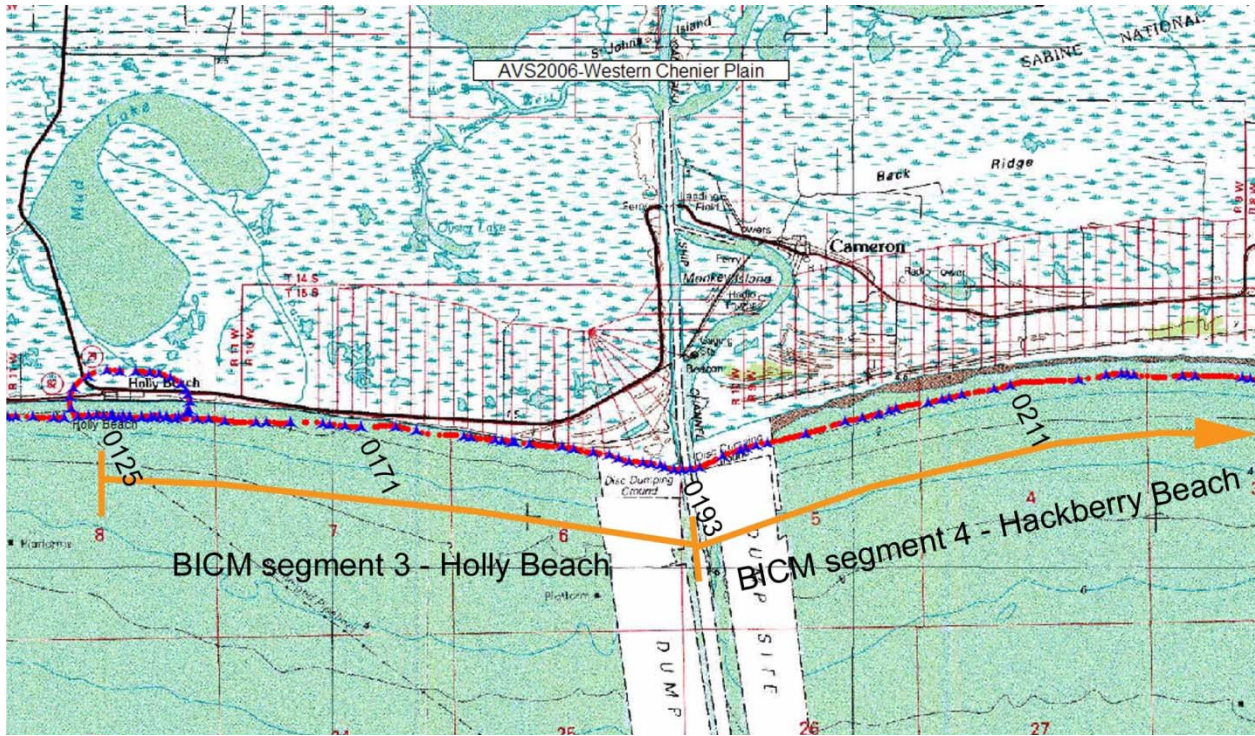


Figure 12. Location of the 2006 digital photos, frames 0099 to 0219, taken November 20, 2006 in BICM segment 3 – “Holly Beach” and segment 4 – “Hackberry Beach,” along the Western Chenier Plain shoreline from Holly Beach to east of Cameron, Louisiana. 4-digit numbers represent photo file-numbers.

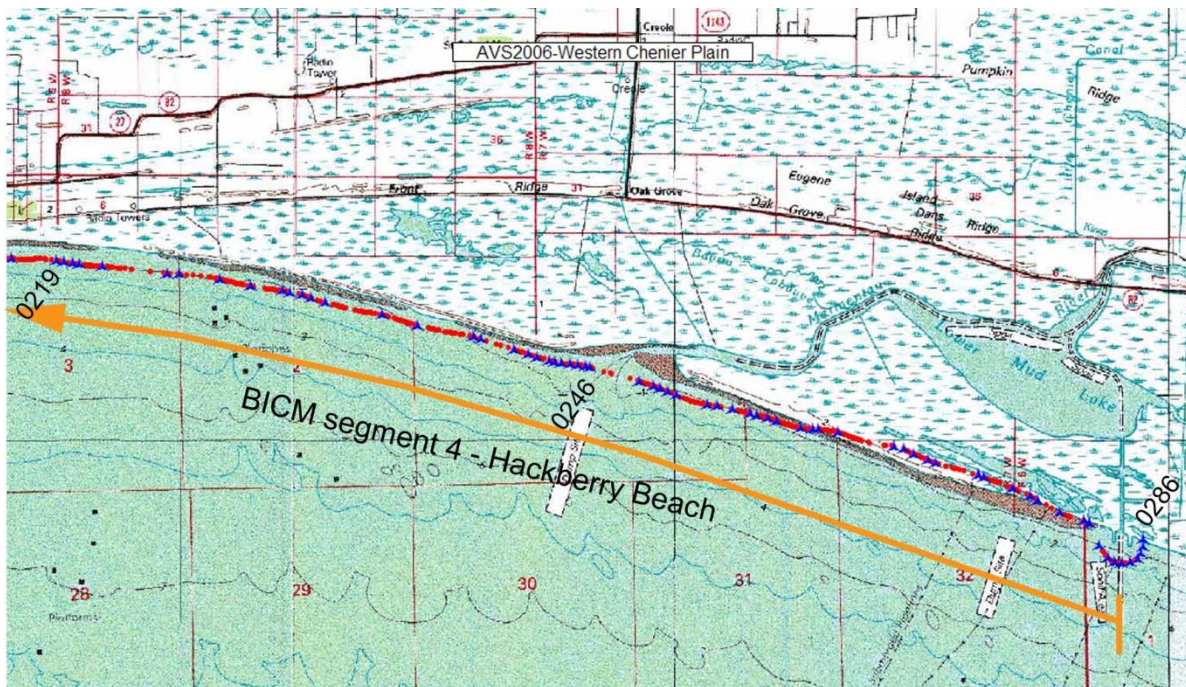


Figure 13. Location of the 2006 digital photos, frames 0219 to 0286, taken November 20, 2006 in BICM segment 4 – “Hackberry Beach” along the Western Chenier Plain from to east of Cameron, Louisiana to Mud Lake Outlet. 4-digit numbers represent photo file-numbers.



**Eastern Chenier Plain**

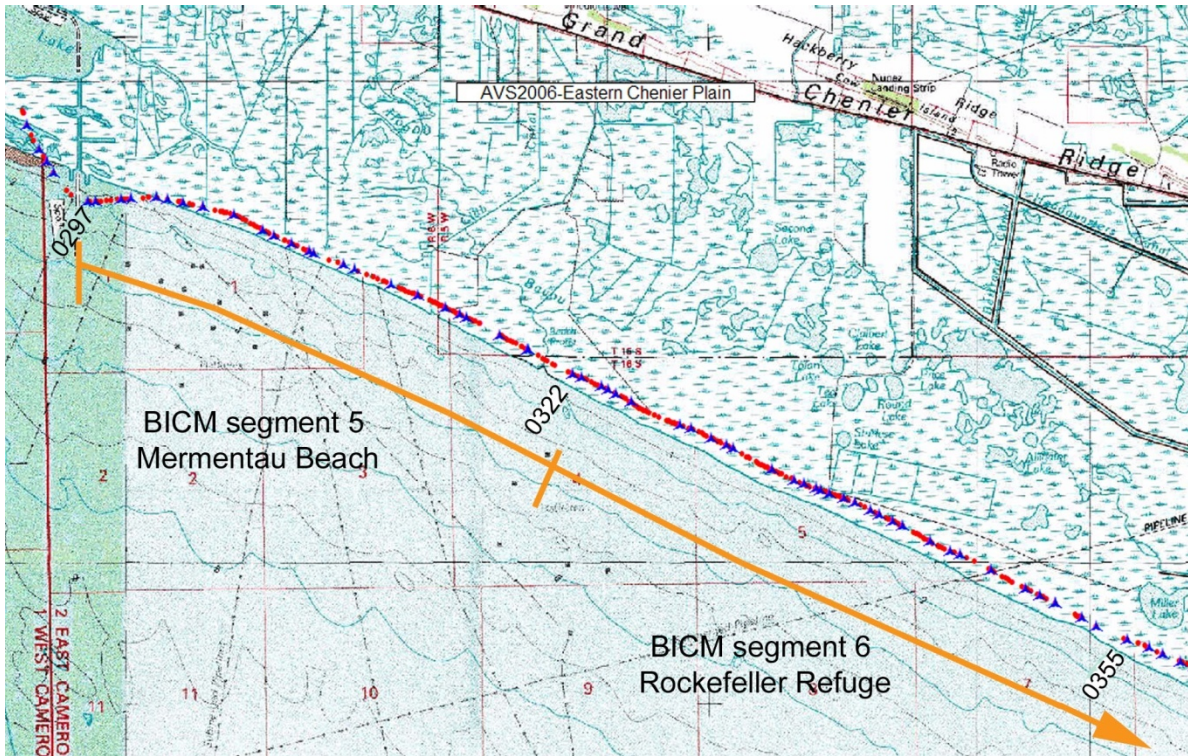


Figure 14. Location of the 2006 digital photos, frames 0294 to 0358, taken November 20, 2006 in BICM segment 5 – “Mermentau Beach” and the western part of segment 6 – “Rockefeller Refuge” along the Eastern Chenier Plain shoreline from Mud Lake Outlet to Miller Lake, Louisiana. 4-digit numbers represent photo file-numbers.

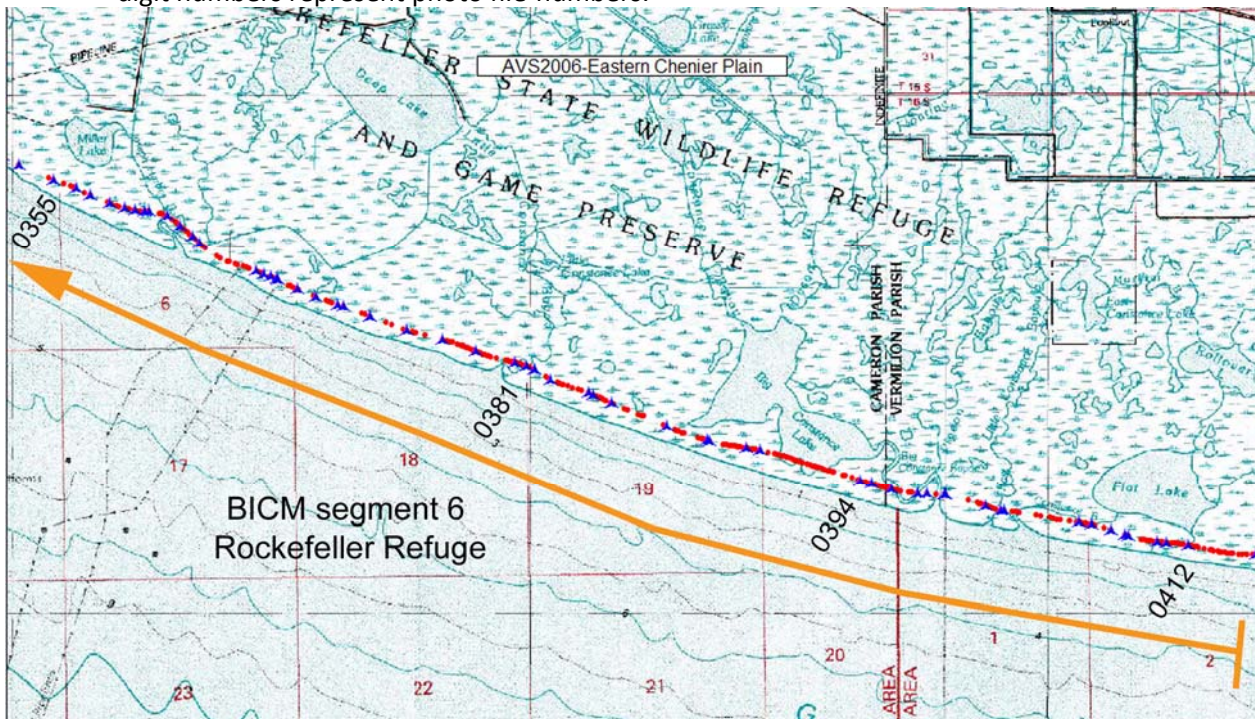


Figure 15. Location of the 2006 digital photos, frames 0355 to 0412, taken November 20, 2006 in the eastern part of BICM segment 6 – “Rockefeller Refuge” along the Eastern Chenier Plain shoreline from Miller Lake to Flat Lake, Louisiana. 4-digit numbers represent photo file-numbers.



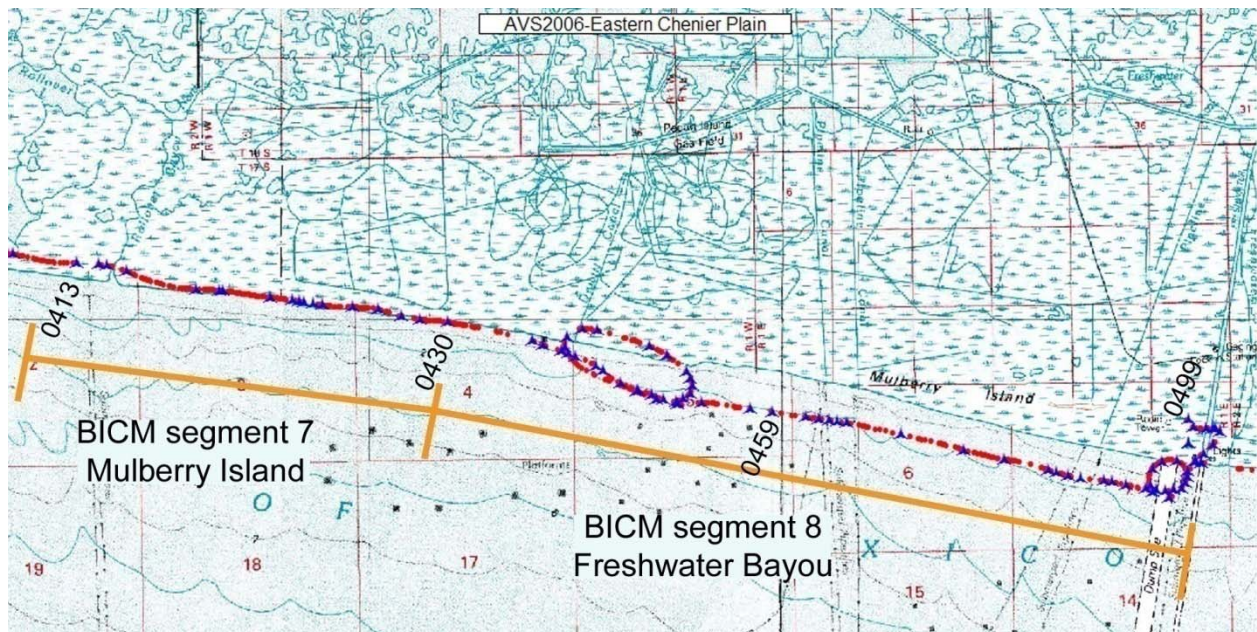


Figure 16. Location of the 2006 digital photos, frames 0413 to 0499, taken November 20, 2006 in BICM segment 7 – “Mulberry Island” and segment 8 – “Freshwater Bayou” along the Eastern Chenier Plain shoreline from Flat Lake to Freshwater Bayou, Louisiana. 4-digit numbers represent photo file-numbers.

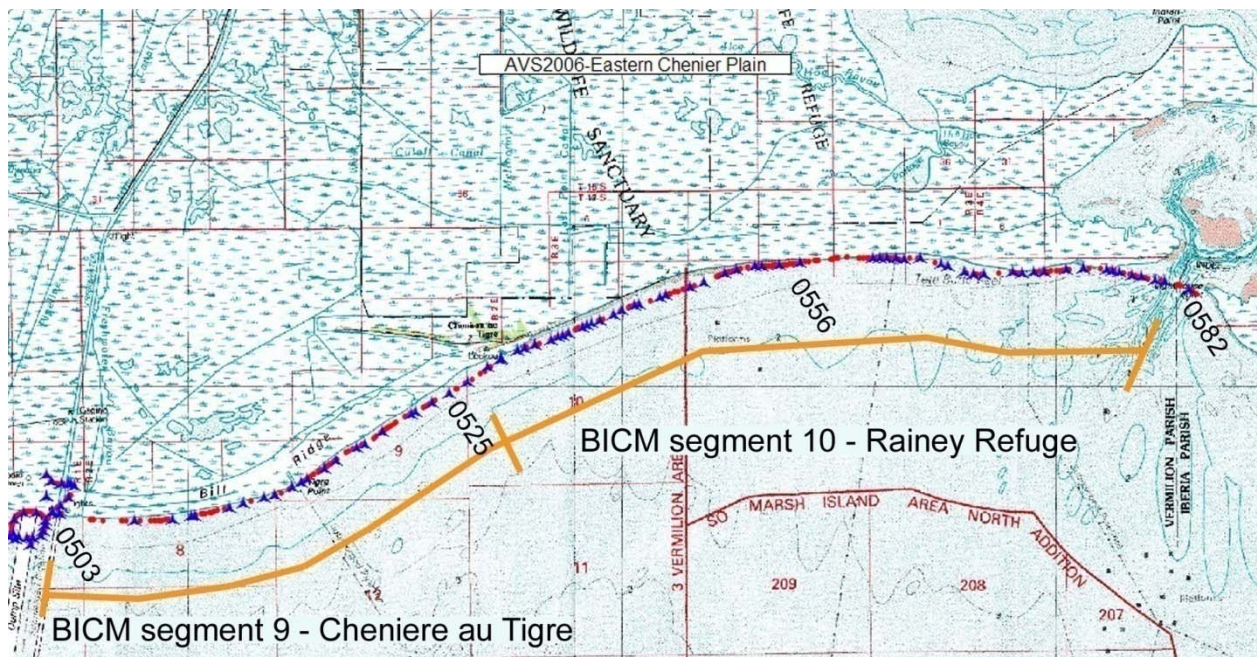


Figure 17. Location of the 2006 digital photos, frames 0500 to 0582, taken November 20, 2006 in BICM segment 9 – “Cheniere au Tigre” and segment 10 – “Rainey Refuge” along the Eastern Chenier Plain shoreline from Freshwater Bayou to Southwest Pass, Louisiana. 4-digit numbers represent photo file-numbers.







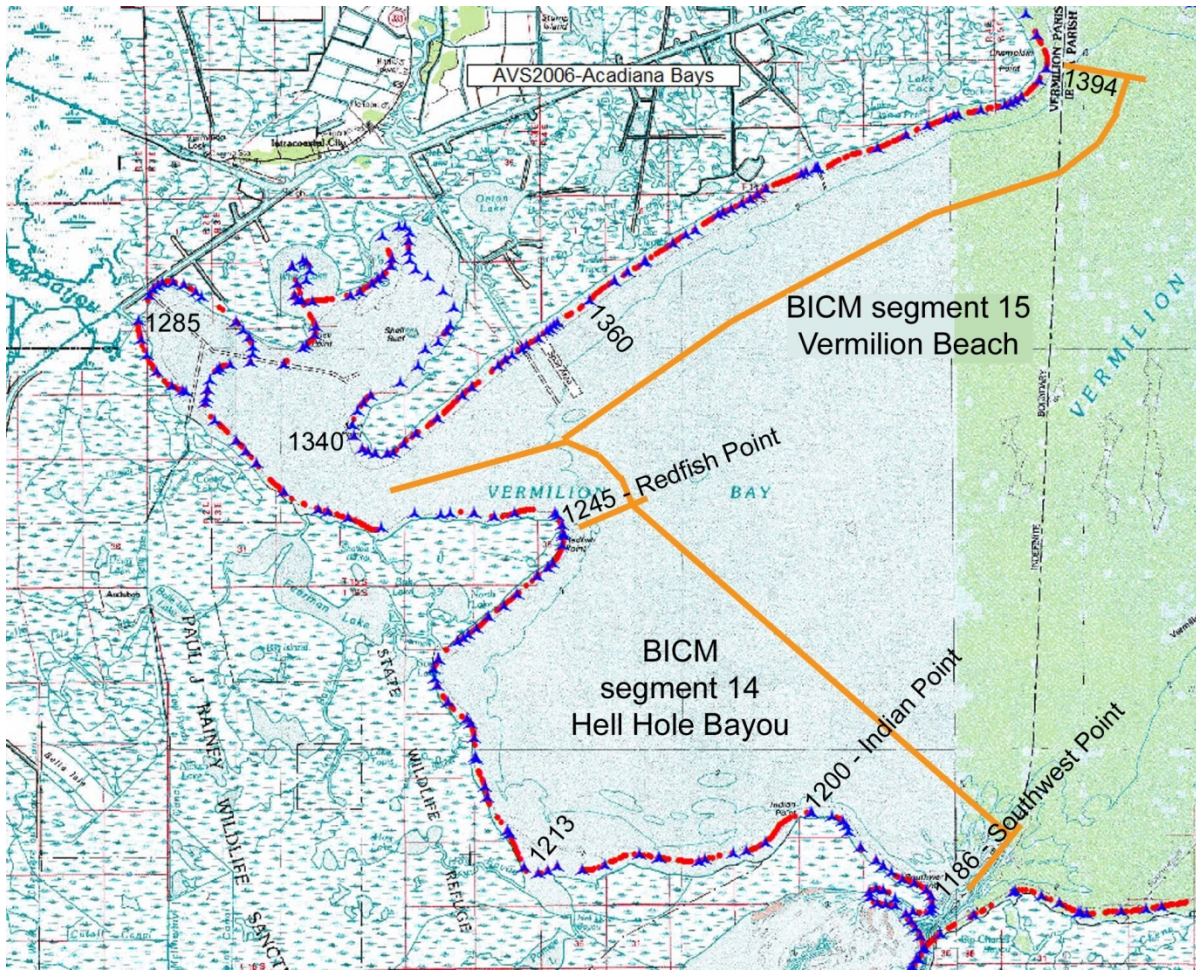


Figure 19. Location of the 2006 digital photos, frames 1186 to 1394 taken November 21, 2006 in BICM segment 14 – “Hell Hole Bayou” and segment 15 – “Vermilion Beach” along the western Acadiana Bays shoreline from Southwest Point to Champlain Point, Louisiana. 4-digit numbers represent photo file-numbers.



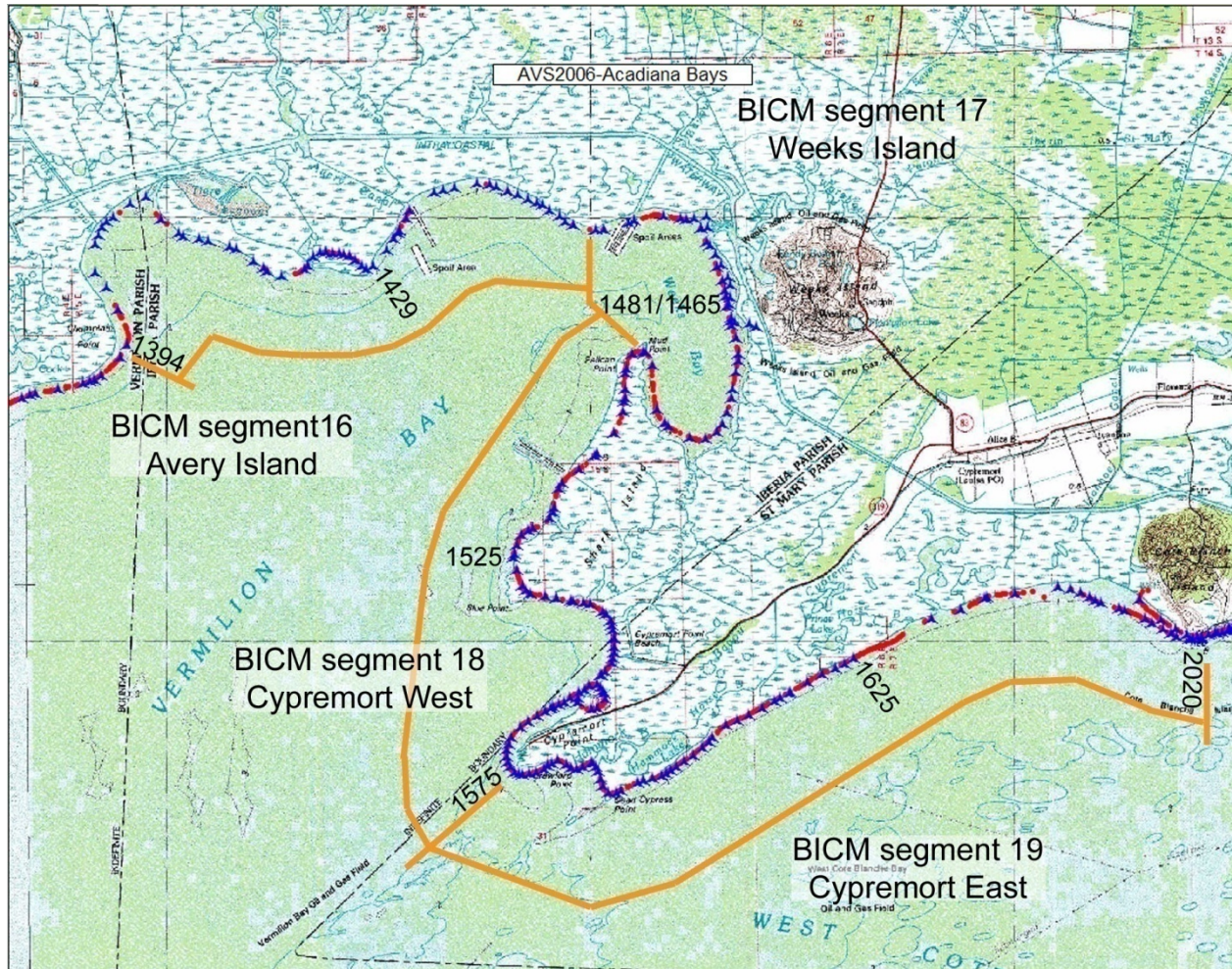


Figure 20. Location of the 2006 digital photos, frames 1294 to 2027, taken November 21, 2006 in BICM segment 16 – “Avery Island,” segment 17 – “Weeks Island,” segment 18 – “Cypremort West,” and segment 19 – “Cypremort East” along the Acadiana Bays shoreline from Champlain Point to Red Bluff, Louisiana. 4-digit numbers represent photo file-numbers.



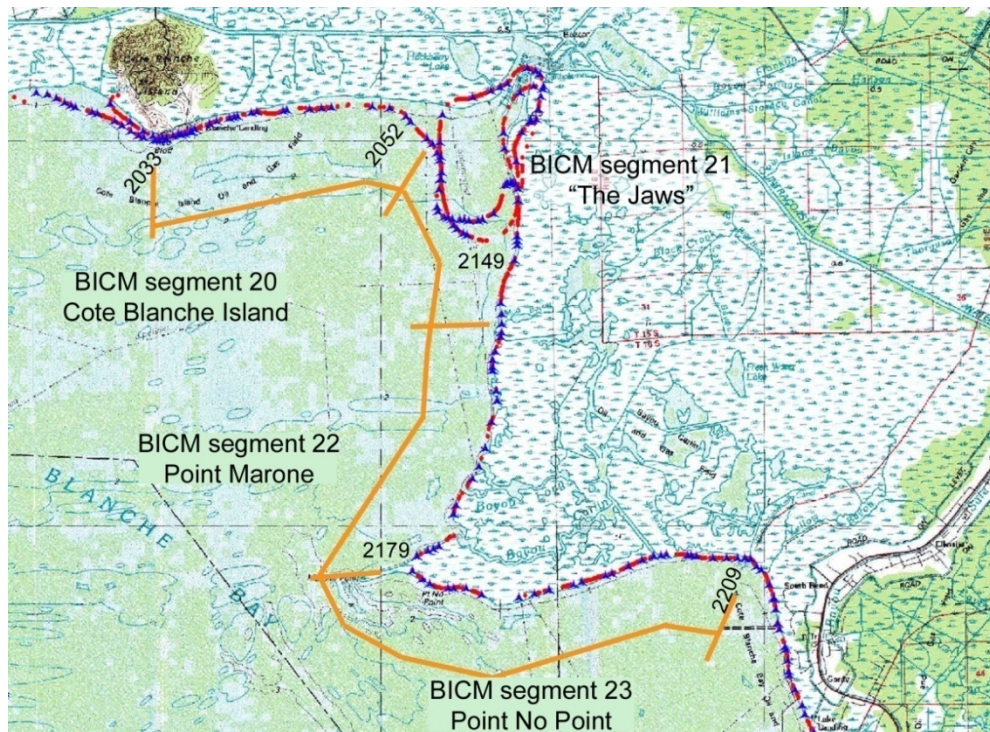


Figure 21. Location of the 2006 digital photos, frames 2006 to 2225 taken November 21, 2006 in BICM segment 20 – “Cote Blanche Island,” segment 21 “The Jaws,” Segment 22 – “Point Marone,” and segment 23 – “Point No Point” along the Acadiana Bays shoreline from Red Bluff to the Wax Lake Delta, Louisiana.

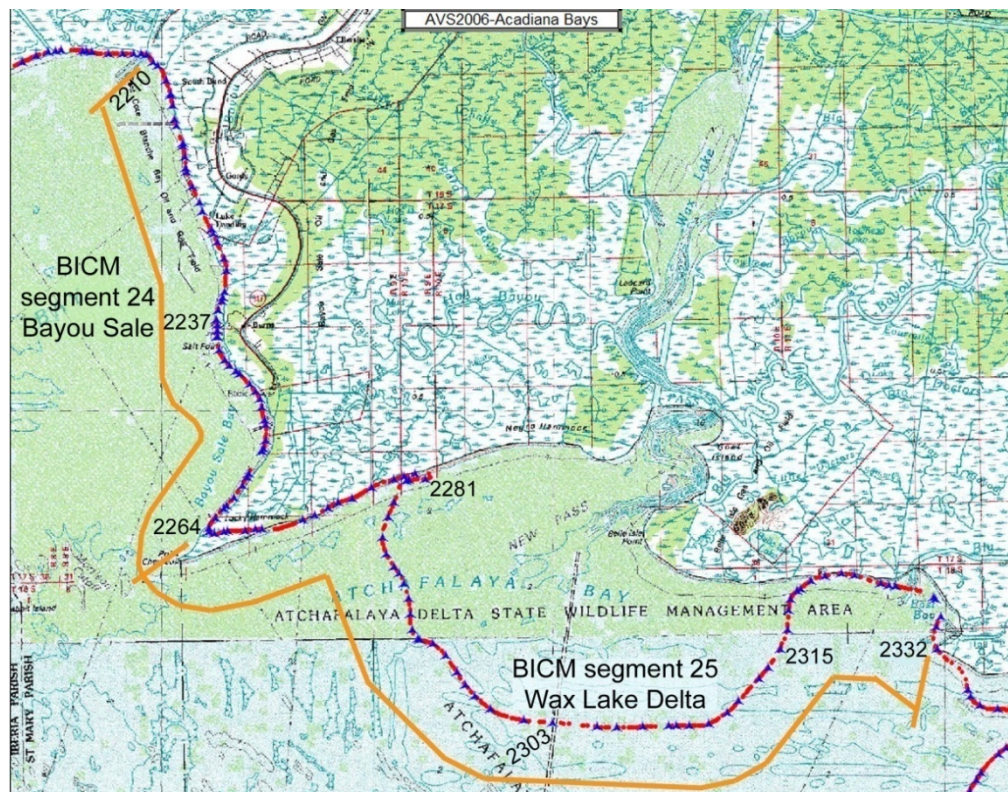


Figure 22. Location of the 2006 digital photos, frames 2196 to 2336, taken November 21, 2006 in BICM segment 24 – “Bayou Sale” and segment 25 – “Wax Lake Delta” along the Acadiana Bays shoreline, Atchafalaya Bay, Louisiana. 4-digit numbers represent photo file-numbers.



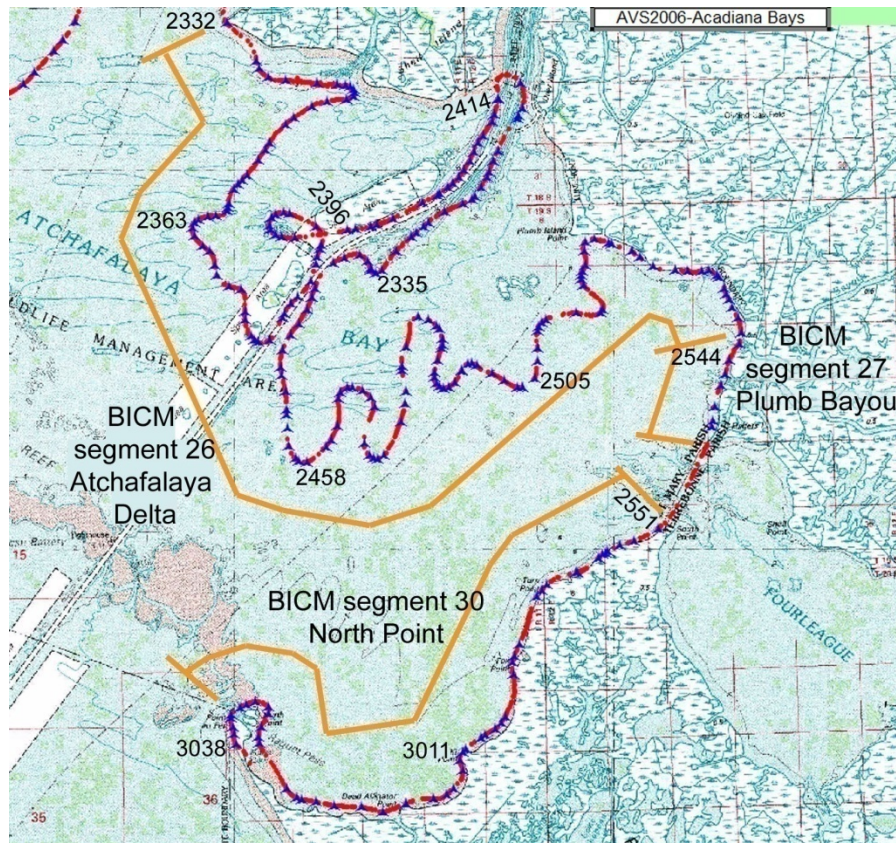


Figure 23. Location of the 2006 digital photos, frames 2332 to 3038, taken November 21, 2006 in BICM segment 24 – “Bayou Sale” and segment 25 – “Wax Lake Delta” along the Acadiana Bays shoreline, Atchafalaya Bay, Louisiana. 4-digit numbers represent photo file-numbers.

**Teche Delta**

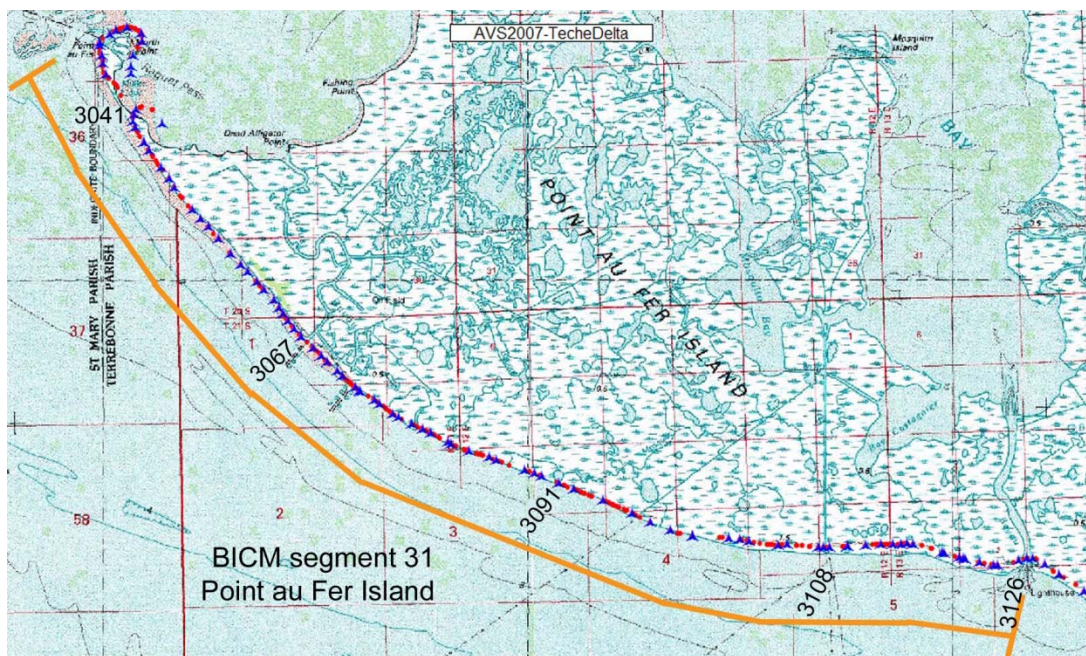


Figure 24. Location of the 2006 digital photos, frames 3025 to 3131, taken November 21, 2006 in BICM segment 31 – “Point au Fer Island” along the Teche Delta shoreline from Pt au Fer to Oyster Bayou, Louisiana. 4-digit numbers represent photo file-numbers.







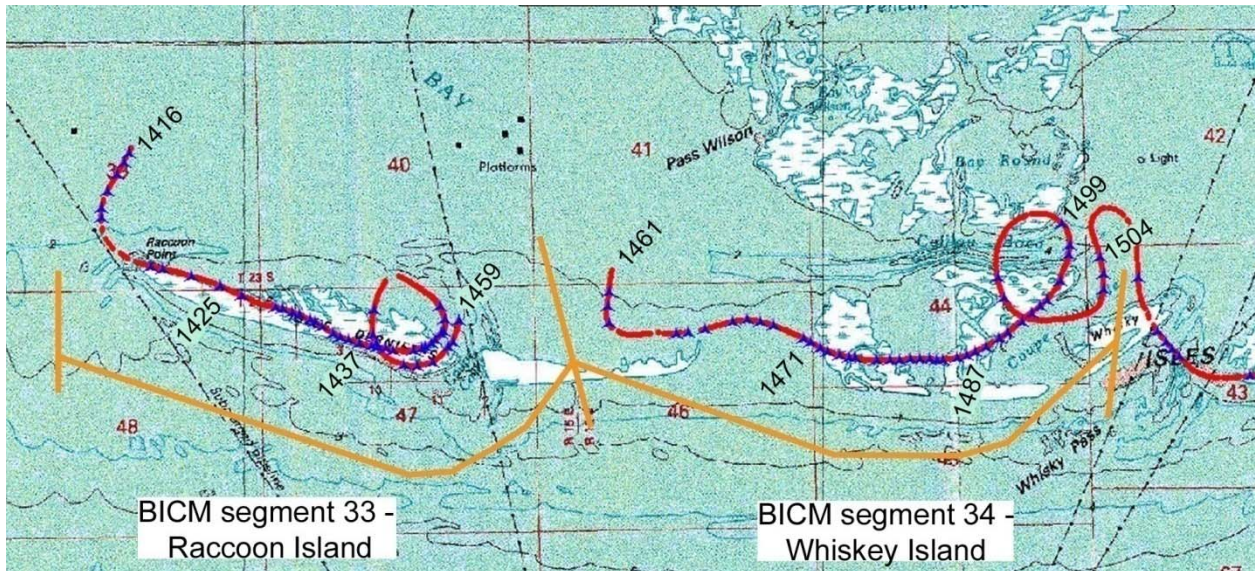


Figure 27. Location of the 2007 digital photos, frames 1416 to 1617 taken April 20, 2007 in BICM segment 33 – “Raccoon Island” and segment 34 – “Whiskey Island” along the Teche Delta shoreline from Raccoon point to Whiskey Pass of the Isles Dernieres, Louisiana. 4-digit numbers represent photo file-numbers.

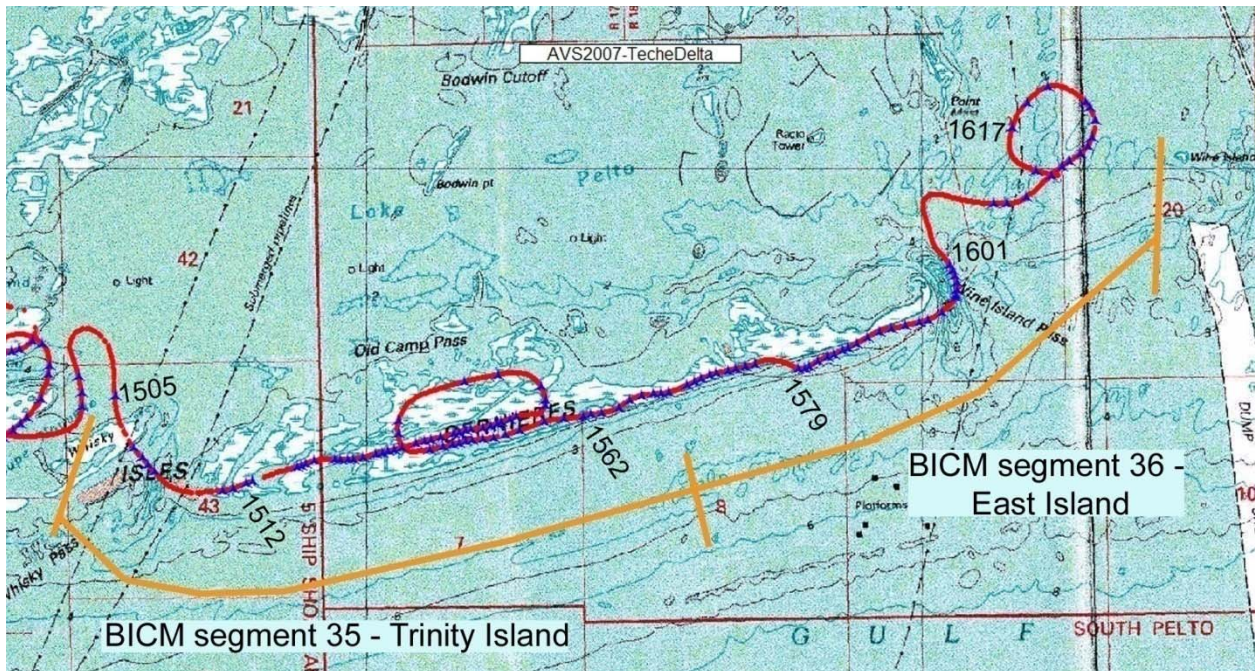


Figure 28. Location of the 2007 digital photos, frames 1505 to 1619 taken April 20, 2007 in BICM segment 35 – “Trinity Island” and segment 36 – “East Island” along the Teche Delta shoreline from Whiskey Pass to Wine Island of the Isles Dernieres, Louisiana. 4-digit numbers represent photo file-numbers.



**Lafourche Delta**

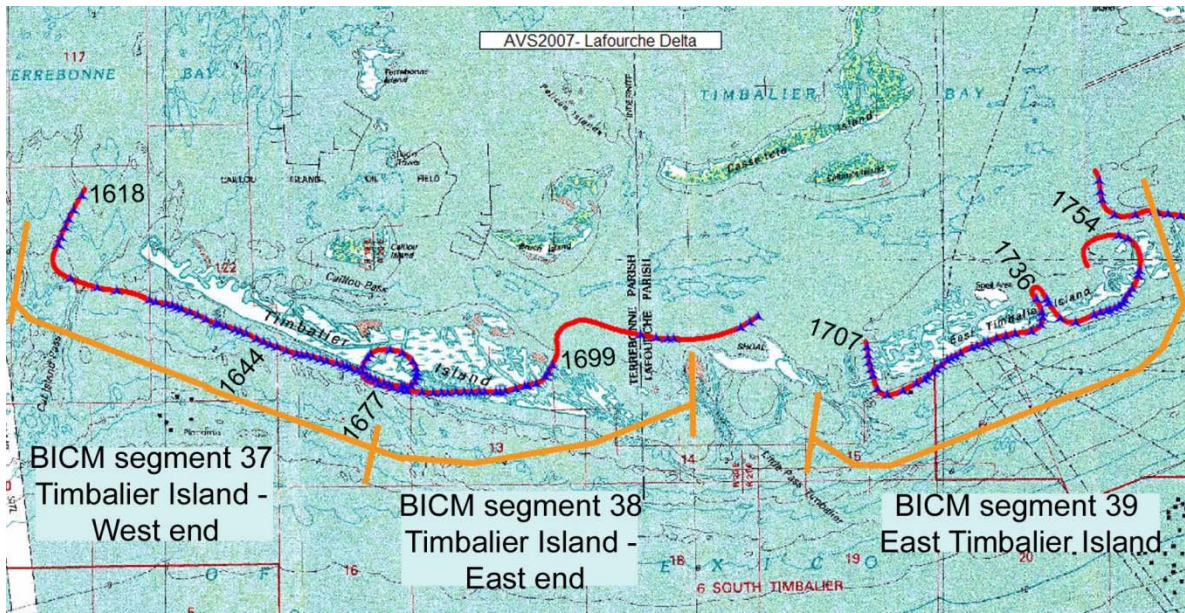


Figure 29. Location of the 2007 digital photos, frames 1618 to 1758 taken April 20, 2007 in BICM segment 37 – “Timbalier Island West End,” segment 38 – “Timbalier Island East End,” and segment 39 – “East Timbalier Island” along the Lafourche Delta shoreline from Timbalier Island to East Timbalier Island, Louisiana. 4-digit numbers represent photo file-numbers.

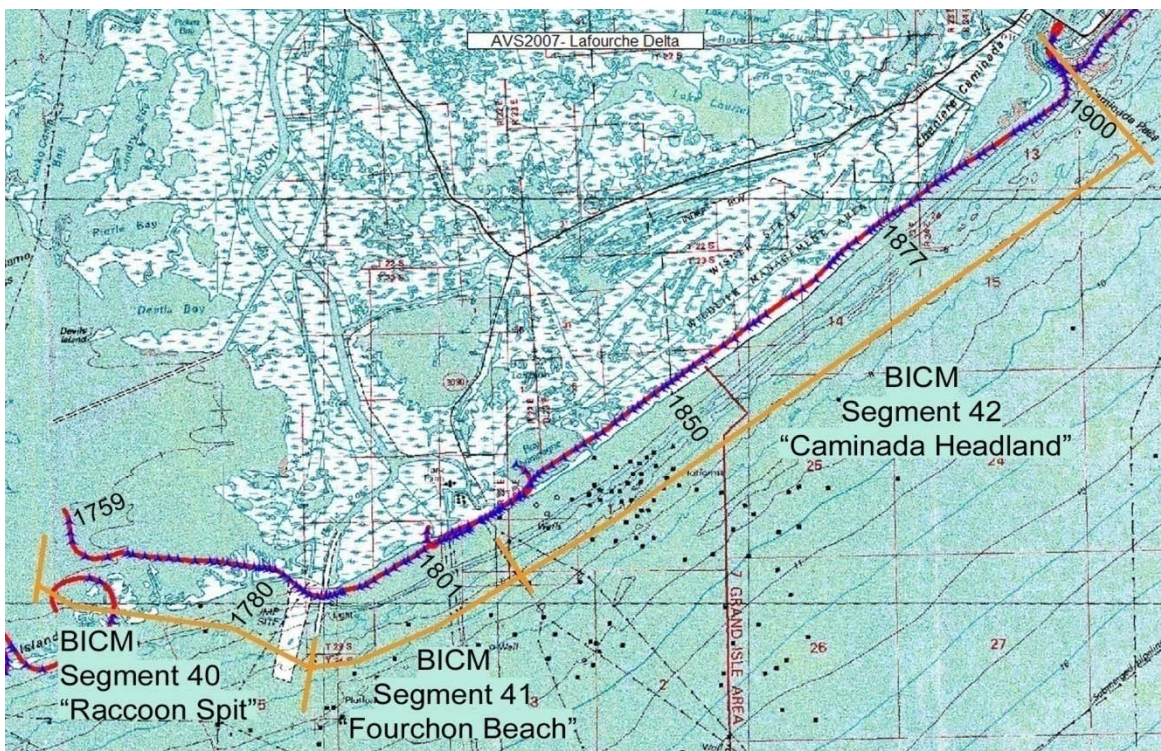


Figure 30. Location of the 2007 digital photos, frames 1759 to 1907 taken April 20, 2007 in BICM segment 40 – “Raccoon Spit,” segment 41 – “Fourchon Beach,” and segment 42 – “Caminada Headland” along the Lafourche Delta shoreline from Belle Pass spit to Elmer’s Island, Louisiana. 4-digit numbers represent photo file-numbers.











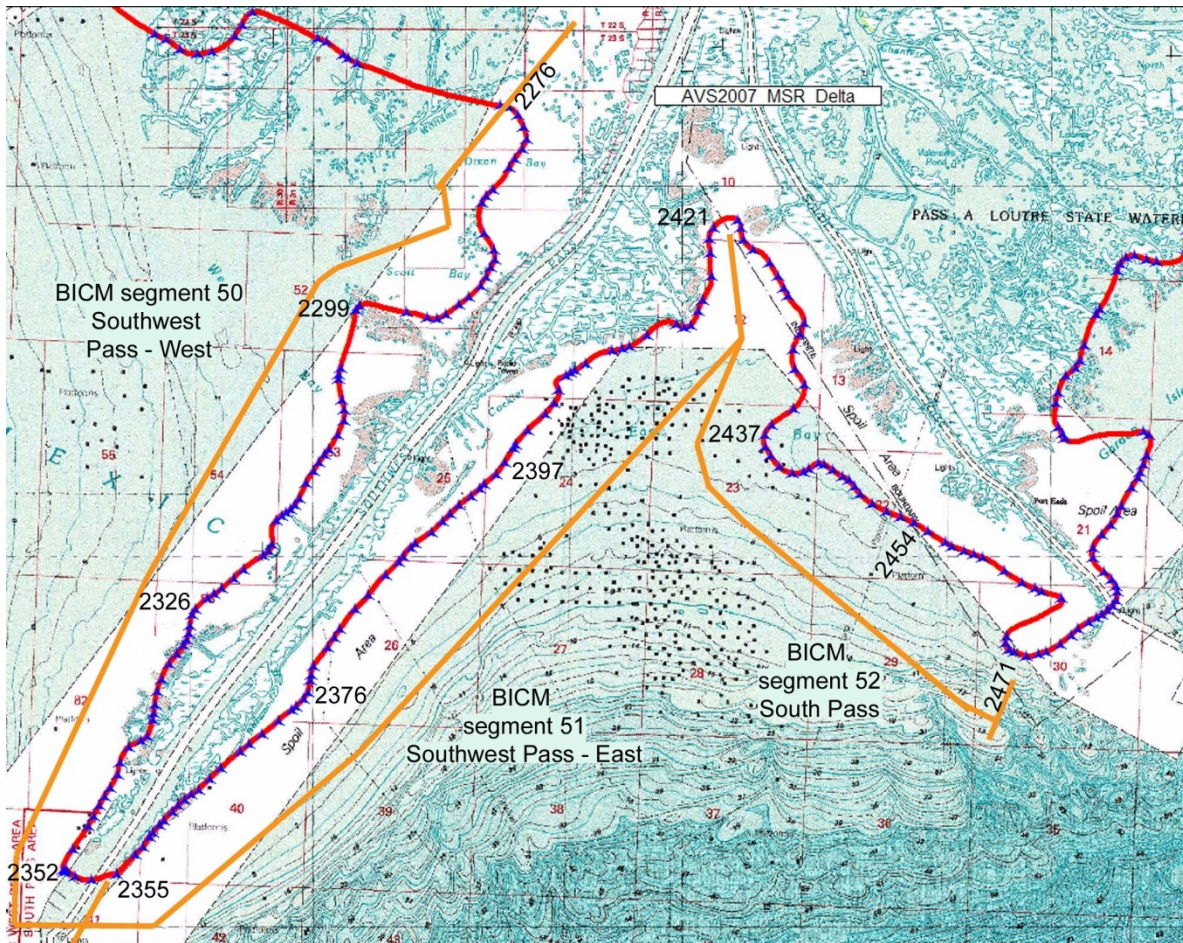


Figure 35. Location of the 2007 digital photos, frames 2276 to 2471, taken April 20, 2007 in BICM segment 50 – “Southwest Pass West,” segment 51 – “Southwest Pass East,” and Segment 52 – “South Pass” in the Modern Delta region along the south shoreline of the Mississippi River delta, Louisiana. 4-digit numbers represent photo file-numbers.



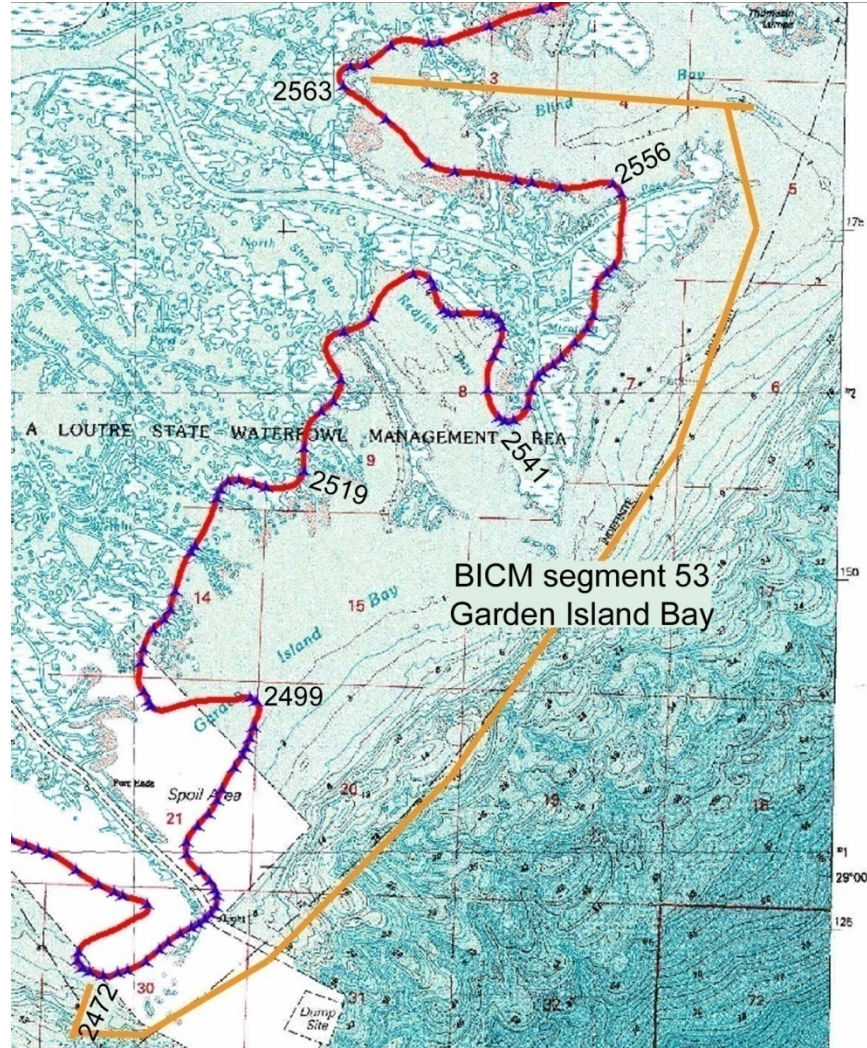


Figure 36. Location of the 2007 digital photos, frames 2472 to 2563, taken April 21, 2007 in BICM segment 53 – “Garden Island Bay” in the Modern Delta region along the eastern shoreline of the Mississippi River Delta, Louisiana. 4-digit numbers represent photo file-numbers.



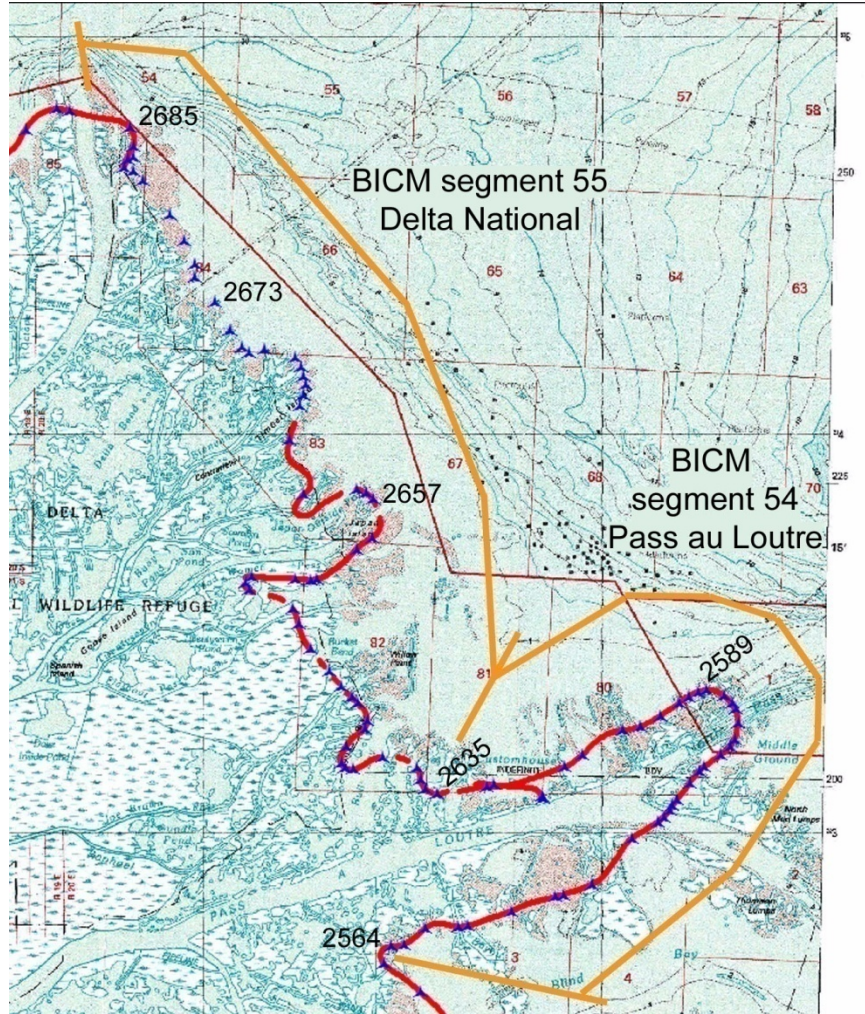


Figure 37. Location of the 2007 digital photos, frames 2564 to 2685, taken April 21, 2007 in BICM segment 54 – “Pass au Loutre” and segment 55 – “Delta National” in the Modern Delta region along the eastern shoreline of the Mississippi River Delta, Louisiana. 4-digit numbers represent photo file-numbers.



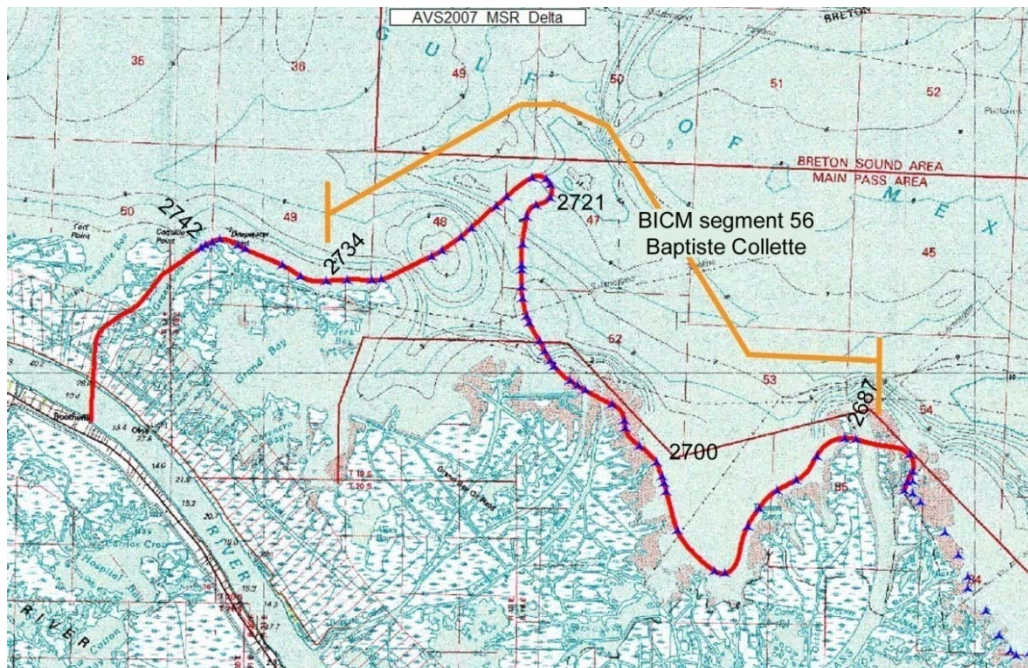


Figure 38. Location of the 2007 digital photos, frames 2687 to 2742, taken April 21, 2007 in BICM segment 56 – “Baptiste Collette” in the Modern Delta region along the eastern shoreline of the Mississippi River Delta, Louisiana. 4-digit numbers represent photo file-numbers.

### *Chandeleur Islands*

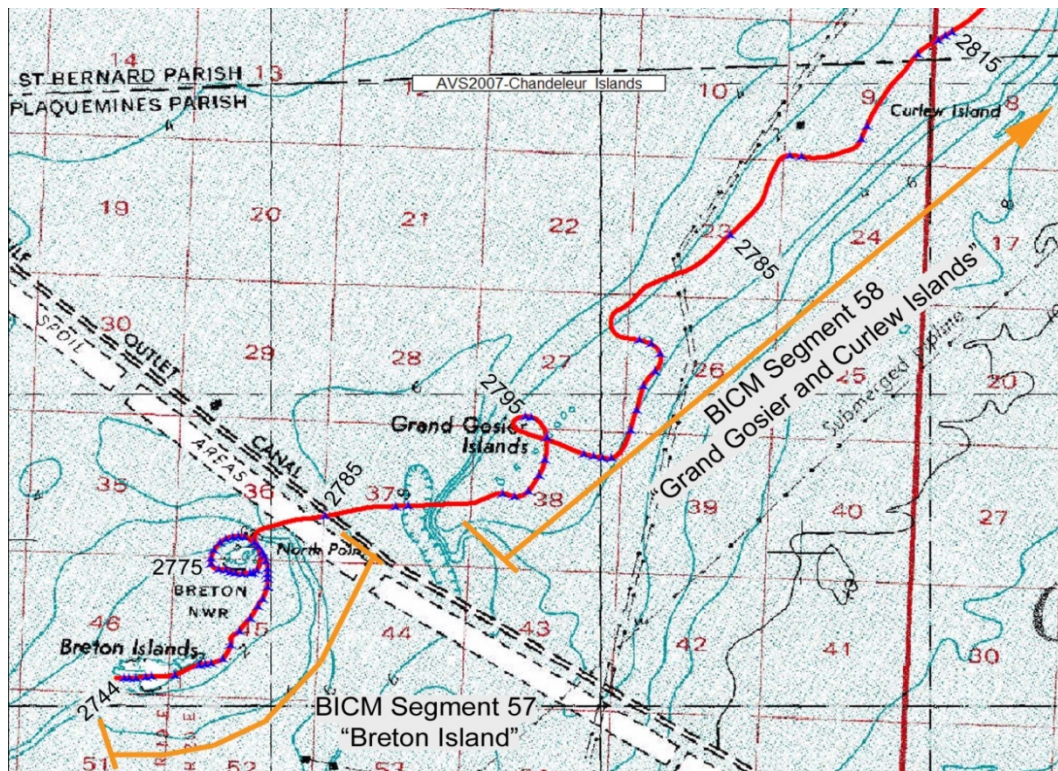


Figure 39. Location of the 2007 digital photos, frames 2744 to 2815, taken April 21, 2007 in BICM segment 57 – “Breton Island” and segment 58 – “Grand Gosier and Curlew Islands” along the Chandeleur Islands Shoreline from Breton Island to the former position of Curlew Island, Louisiana. 4-digit numbers represent photo file-numbers.





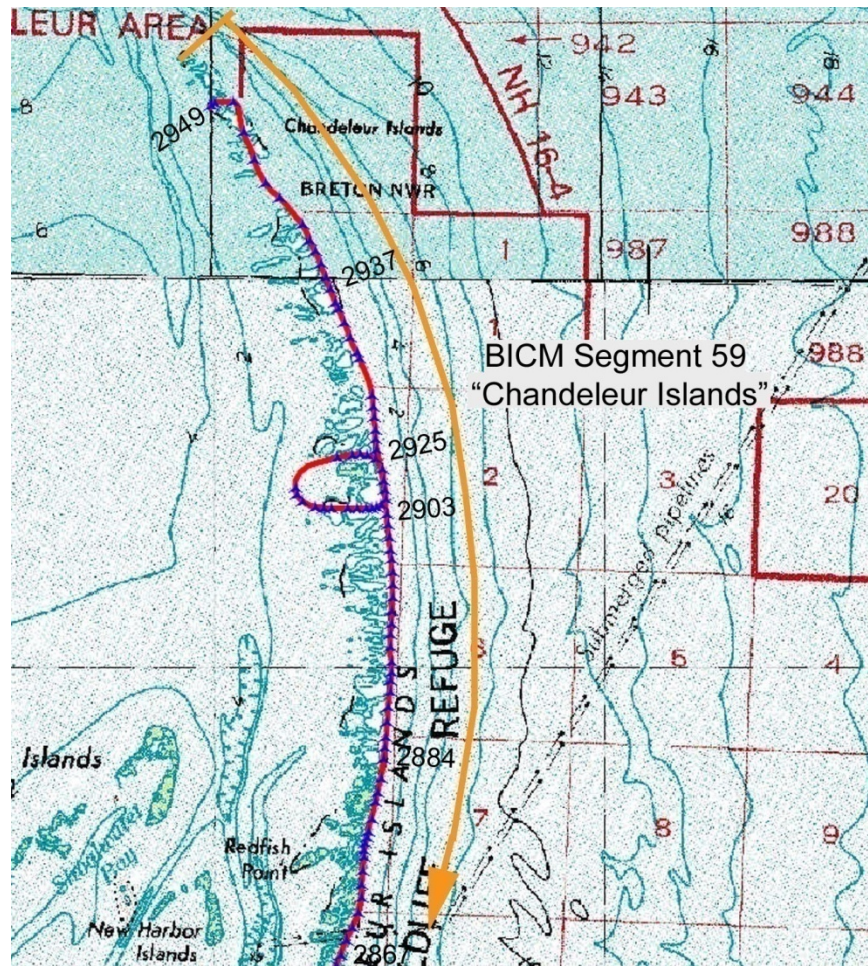


Figure 41. Location of the 2007 digital photos, frames 2867 to 2949 taken April 20, 2007 in northern BICM segment 59 – “Chandealeur Islands” along the north Chandealeur Island shoreline, Louisiana. 4-digit numbers represent photo file-numbers.



**Lakes Region**

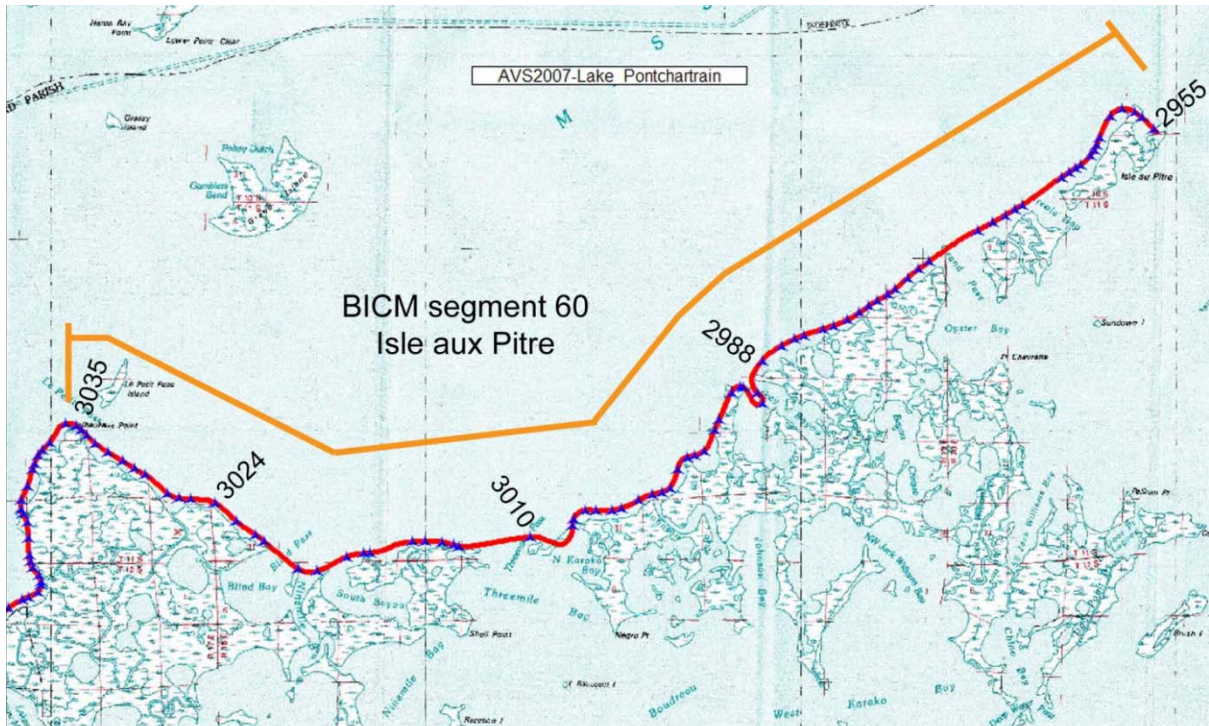


Figure 42. Location of the 2007 digital photos, frames 2955 to 3035 taken April 21, 2007 in BICM segment 60 – “Isle aux Pitre” in the Lakes Region along the eastern Lake Borgne shoreline from Isle au Pitre to Malheureux Point, Louisiana. 4-digit numbers represent photo file-numbers.

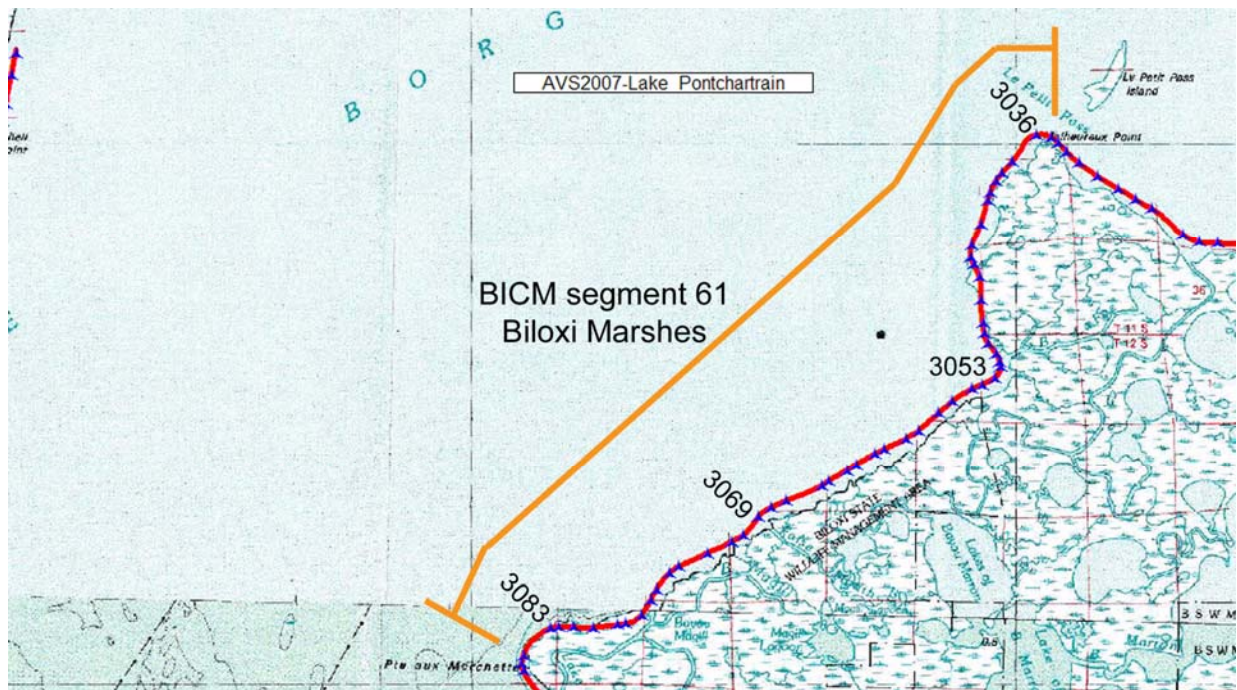


Figure 43. Location of the 2007 digital photos, frames 3036 to 3084 taken April 21, 2007 in BICM segment 61 – “Biloxi Marshes” in the Lakes Region along the eastern Lake Borgne shoreline from Malheureux Point to Pointe aux Marchettes, Louisiana. 4-digit numbers represent photo file-numbers.



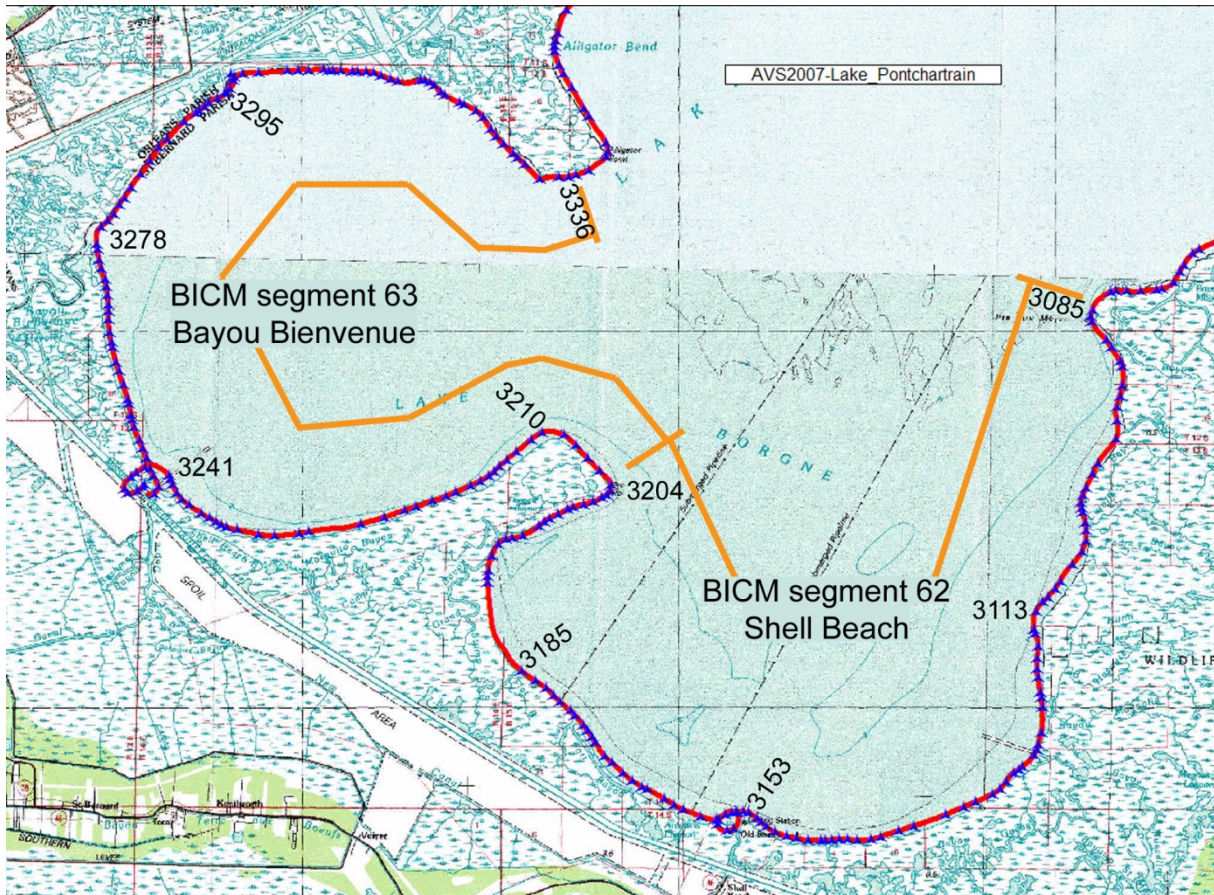


Figure 44. Location of the 2007 digital photos, frames 3085 to 3336 taken April 21, 2007 in BICM segment 62 – “Shell Beach” and segment 63 – “Bayou Bienvenue” in the Lakes Region along the southern Lake Borgne shoreline from Point aux Marchettes to Alligator Point, Louisiana. 4-digit numbers represent photo file-numbers.



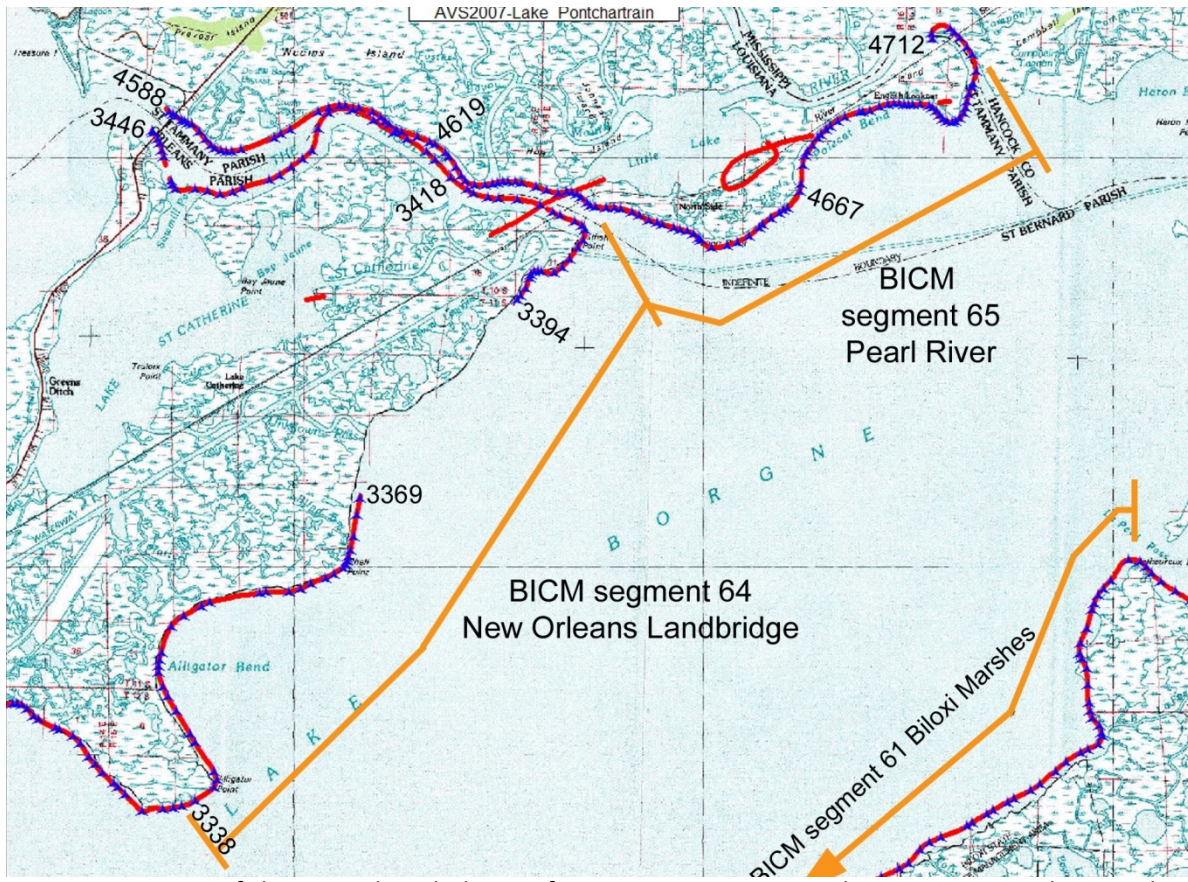


Figure 45. Location of the 2007 digital photos, frames 3338 to 3446 and 4588 to 4712 taken April 21 & 22, 2007 in BICM segment 64 – “New Orleans Landbridge” and segment 65 – “Pearl River” along the Rigolets and the north Lake Borgne shoreline from Alligator Point to the Pearl River, Louisiana. 4-digit numbers represent photo file-numbers.





Figure 46. Location of the 2007 digital photos, frames 3452 to 3626 taken April 21, 2007 in BICM segment 67 – “South Point,” segment 68 – “Little Woods,” and eastern segment 69 – “Orleans Lake Front” in the Lakes Region along the southeast shoreline of Lake Pontchartrain from the Rigolets to City Park, Louisiana. 4-digit numbers represent photo file-numbers.

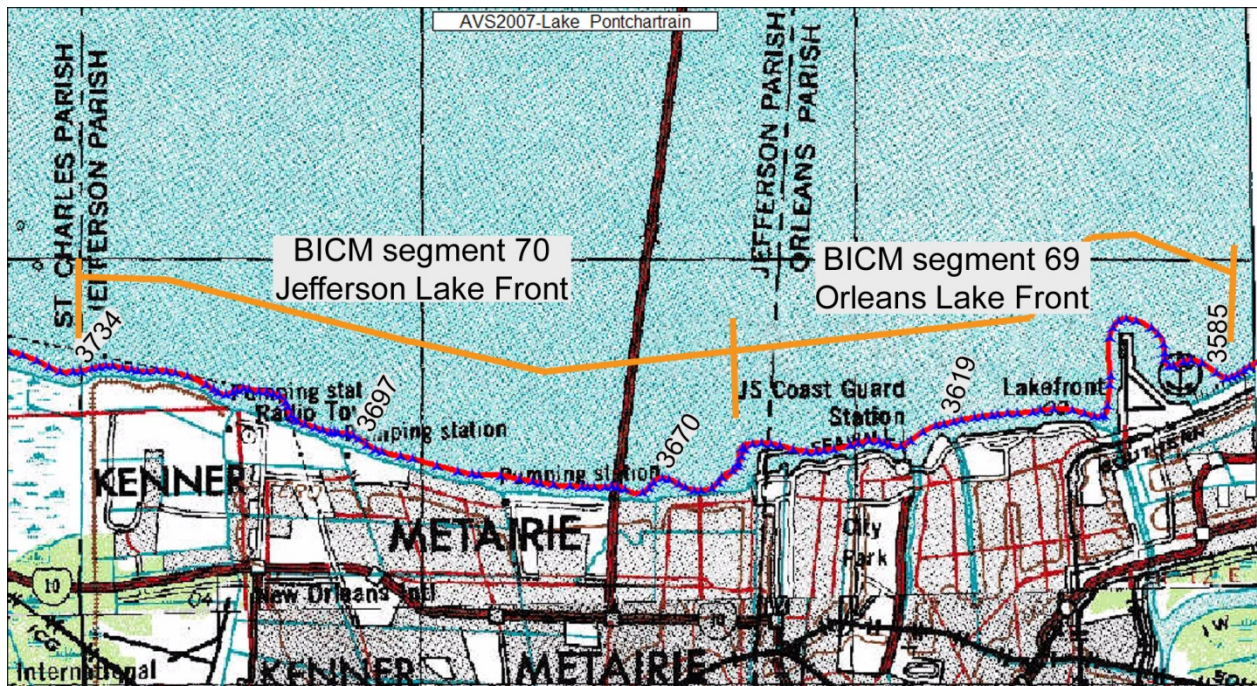


Figure 47. Location of the 2007 digital photos, frames 3585 to 3734 taken April 21, 2007 in BICM segment 69 – “Orleans Lakefront” and segment 70 – “Jefferson Lake Front” in the Lakes Region along the southern shoreline of Lake Pontchartrain from the Lakefront airport to Jefferson Parish line, Louisiana. 4-digit numbers represent photo file-numbers.



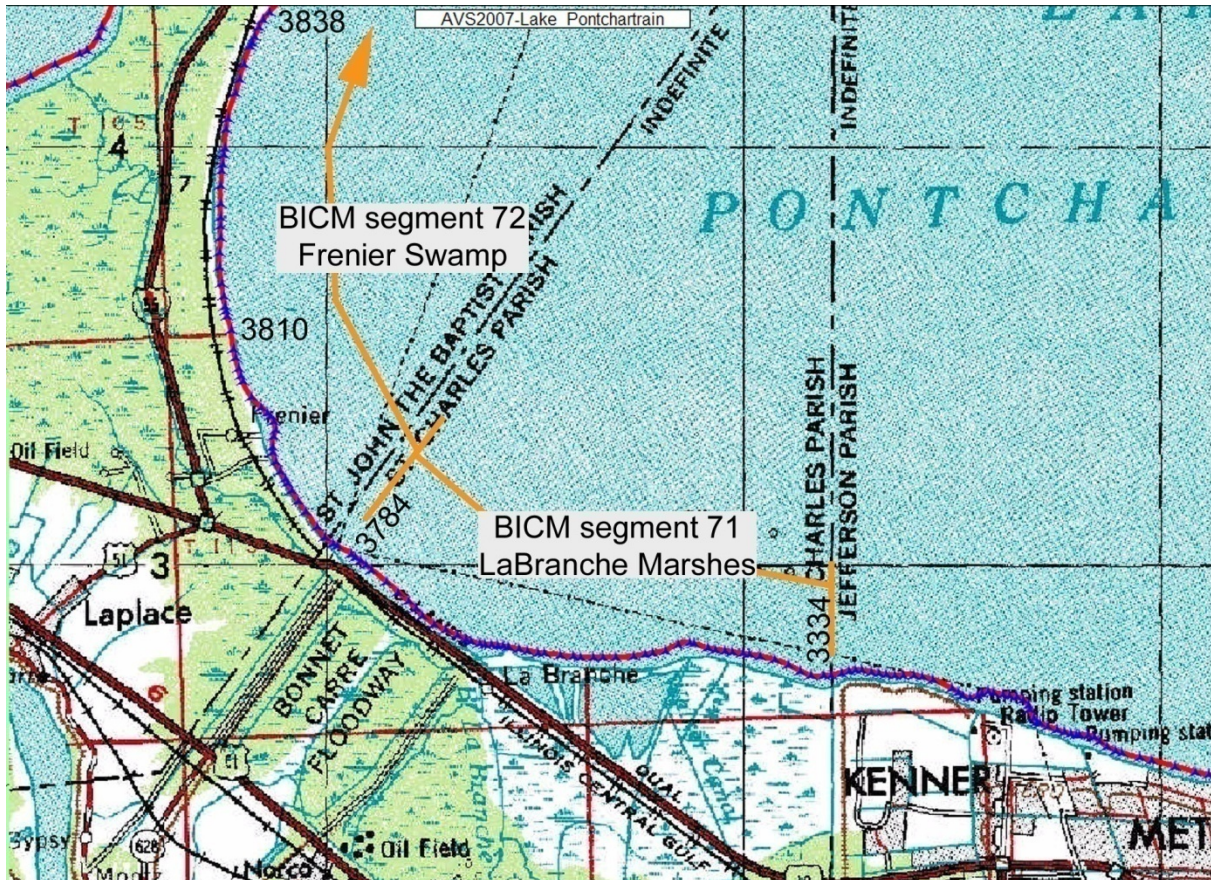


Figure 48. Location of the 2007 digital photos, frames 3334 to 3838 taken April 22, 2007 in BICM segment 71 – “LaBranche Marshes” and southern segment 72 – “Frenier Swamp” in the Lakes Region along the southwest shoreline of Lake Pontchartrain from Kenner to Ruddock, Louisiana. 4-digit numbers represent photo file-numbers.



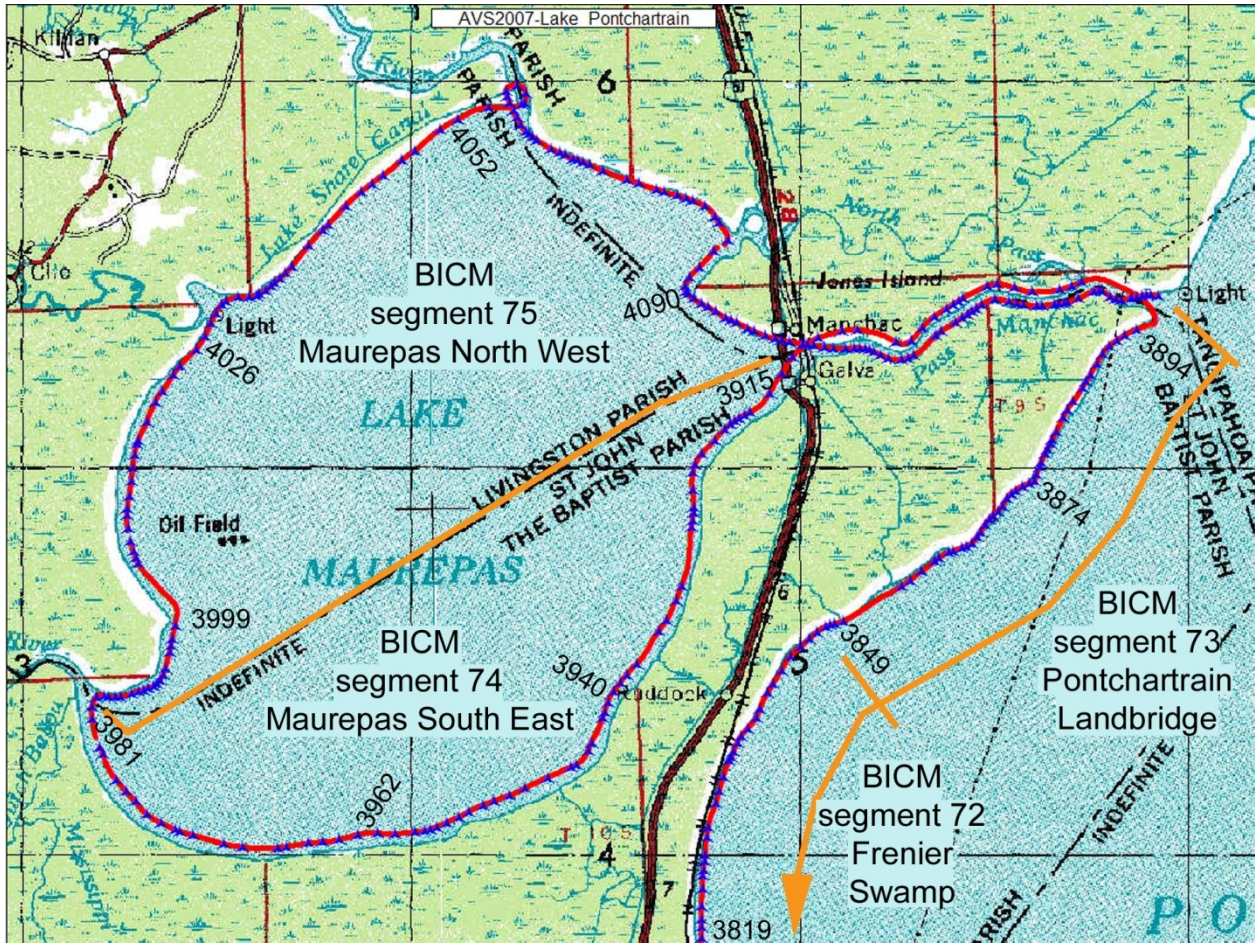


Figure 49. Location of the 2007 digital photos, frames 3819 to 4159 taken April 22, 2007 in northern BICM segment 72 – “Frenier Swamp,” segment 73 – “Pontchartrain Landbridge,” segment 74 – “Maurepas South East,” and segment 75 – “Maurepas North West” in the Lakes Region along western Lake Pontchartrain, both banks of Pass Manchac and the shoreline of Lake Maurepas, Louisiana. 4-digit numbers represent photo file-numbers.





Figure 50. Location of the 2007 digital photos, frames 4160 to 4342 taken April 22, 2007 in BICM segment 76 – “Tangipahoa River,” segment 77 – “Madisonville,” segment 78 – “Mandeville,” and western segment 79 – “Big Branch Marshes” in the Lakes Region along the north shoreline of Lake Pontchartrain from Pass Manchac, to Green Point, Louisiana. 4-digit numbers represent photo file-numbers.

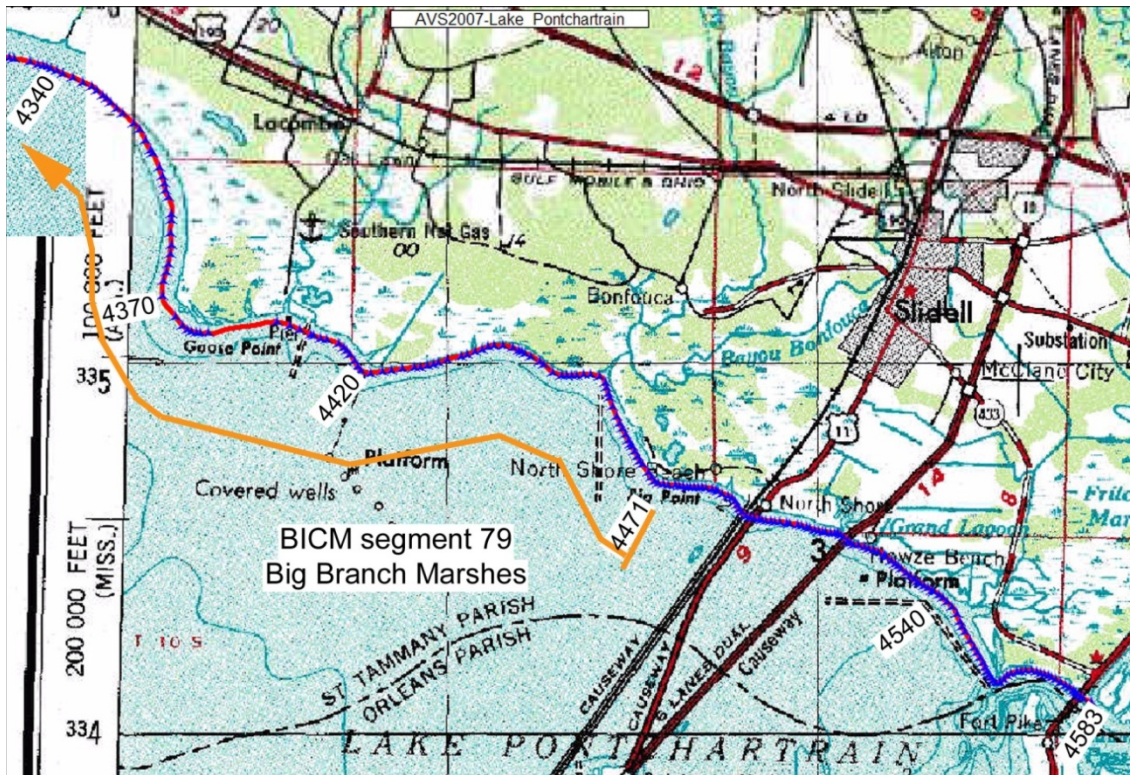


Figure 51. Location of the 2007 digital photos, frames 4340 to 4583 taken April 22, 2007 in eastern BICM segment 79 – “Big Branch Marshes” and “North Shore” in the Lakes Region along the northeast shoreline of Lake Pontchartrain from Cane Bayou to the Rigolets, Louisiana. 4-digit numbers represent photo file-numbers.

### **Location Data for the 2006/2007 Post-Hurricane Katrina/Rita Photography**

The data files were generated by the Media Mapper software and were based upon the video flightlines contained on each DVD. The divisions for the DVDs were based on BICM regions, but several DVDs were included in some regions. One table was generated for each DVD division. The tables included in hardcopy here show: longitude (LON), latitude (LAT), UTM Easting, UTM Northing, altitude (ALT), date and time (UTC), calibrated to GPS (NONGPS - "FALSE" means it has GPS data), and photo name or frame number. The excel files included on a CD have the full complement of data collected from the GPS unit.

The data was manually identified to the approximate BICM segment. Latitude and Longitude was converted by Corpscon6, a conversion software, to UTM Zone 15 North, NAD 83.

- Western Chenier Plain
  - i. DVD 1 - Sabine Pass to Mud Lake Outlet
- Eastern Chenier Plain
  - i. DVD 2 - Mud Lake Outlet to Freshwater Bayou
  - ii. DVD 3 - Freshwater Bayou to Southwest Pass
- Acadiana Bays
  - i. DVD 4 – Marsh Island to Champlain Point
  - ii. DVD 5 – Champlain Point to Red Bluff
  - iii. DVD 6 - Red Bluff to Wax Lake Delta
  - iv. DVD 7 – Wax Lake Delta to Point au Fer
- Teche Delta
  - i. DVD 8 – Point au Fer to Caillou Boca
  - ii. DVD 9 - Isles Dernieres
- Lafourche Delta
  - i. DVD 10 – Timbalier Islands to Grand Terre Islands
- Modern Delta
  - i. DVD 11 – Cheniere Ronquille to Sandy Point and west MSR delta to South Pass
  - ii. DVD 12 – East MSR delta from South Pass to Deepwater Point
- Chandeleur Islands
  - i. DVD 13 – Breton Island to north point of Chandeleur Islands
- Lakes Region
  - i. DVD 14 – Lake Borgne: Isle a Pitre to Alligator Pt
  - ii. DVD 15 – Lake Borgne: Alligator Pt to Pearl River, including Rigolets
  - iii. DVD 16 – South Lake Pontchartrain to Pass Manchac
  - iv. DVD 17 – Lake Maurepas
  - v. DVD 18 – North Lake Pontchartrain from Pass Manchac to the Rigolets



**Western Chenier Plain DVD 01 - Sabine Pass to Mud Lake Outlet**

LON	LAT	UTM Easting	UTM Northing	ALT	UTC	NONGPS	PHOTO NAME
<b>BICM segment 01 - Johnsons Bayou</b>							
-93.85844300	29.69229800	416953	3284998	161	11/20/06 17:49	FALSE	img_0007-sabine
-93.85759600	29.68907300	417028	3284641	169	11/20/06 17:50	FALSE	img_0008
-93.85759600	29.68907300	417028	3284641	169	11/20/06 17:50	FALSE	img_0009
-93.85445800	29.68406800	417324	3284084	175	11/20/06 17:50	FALSE	img_0010
-93.84632900	29.67852100	418113	3283463	128	11/20/06 17:50	FALSE	img_0011
-93.84417000	29.67747100	418315	3283345	114	11/20/06 17:50	FALSE	img_0012
-93.83678200	29.67634200	419030	3283215	92	11/20/06 17:51	FALSE	img_0013
-93.82888800	29.68101200	419799	3283727	56	11/20/06 17:51	FALSE	img_0014
-93.82618800	29.68311400	420062	3283958	59	11/20/06 17:51	FALSE	img_0015
-93.82331900	29.68713000	420345	3284401	0	11/20/06 17:51	TRUE	img_0016
-93.82001900	29.69051600	420667	3284774	50	11/20/06 17:52	FALSE	img_0017
-93.81073400	29.70006400	421574	3285826	41	11/20/06 17:53	FALSE	img_0018
-93.80903900	29.70154000	421740	3285988	41	11/20/06 17:53	FALSE	img_0019
-93.80573100	29.70590200	422063	3286469	33	11/20/06 17:54	FALSE	img_0020
-93.79964900	29.71072200	422656	3286999	42	11/20/06 17:54	FALSE	img_0021
-93.79762000	29.71182000	422851	3287120	39	11/20/06 17:54	FALSE	img_0022
-93.79459500	29.71321900	423142	3287273	40	11/20/06 17:54	FALSE	img_0023
-93.79108100	29.71515400	423482	3287485	37	11/20/06 17:55	FALSE	img_0024
-93.77883600	29.72047800	424676	3288067	33	11/20/06 17:56	FALSE	img_0025
-93.77127400	29.72365600	425404	3288414	48	11/20/06 17:56	FALSE	img_0026
-93.76540900	29.72511600	425975	3288572	42	11/20/06 17:57	FALSE	img_0027
-93.76292700	29.72620600	426218	3288691	36	11/20/06 17:57	FALSE	img_0028
-93.75487500	29.72867000	426993	3288959	46	11/20/06 17:57	FALSE	img_0029
-93.75078500	29.73035500	427391	3289143	41	11/20/06 17:57	FALSE	img_0030
-93.74995000	29.73064900	427469	3289175	42	11/20/06 17:57	FALSE	img_0031
-93.74905700	29.73090900	427556	3289203	41	11/20/06 17:58	FALSE	img_0032-hackridg
-93.74749700	29.73124100	427711	3289239	42	11/20/06 17:58	FALSE	img_0033
-93.74126100	29.73280000	428312	3289408	36	11/20/06 17:58	FALSE	img_0034

**Western Chenier Plain DVD 01 - Sabine Pass to Mud Lake Outlet**

LON	LAT	UTM Easting	UTM Northing	ALT	UTC	NONGPS	PHOTO NAME
-93.73215100	29.73467100	429193	3289610	35	11/20/06 17:59	FALSE	img_0035
-93.73112300	29.73491900	429299	3289637	37	11/20/06 17:59	FALSE	img_0036
-93.72936900	29.73532200	429464	3289680	40	11/20/06 17:59	FALSE	img_0037
-93.72756600	29.73580000	429639	3289732	39	11/20/06 17:59	FALSE	img_0038
-93.72539800	29.73641500	429852	3289799	36	11/20/06 17:59	FALSE	img_0039
-93.72231400	29.73697700	430152	3289859	46	11/20/06 17:59	FALSE	img_0040
-93.72115600	29.73712000	430258	3289874	50	11/20/06 17:59	FALSE	img_0041-pr532
-93.72026100	29.73723700	430346	3289887	50	11/20/06 17:59	FALSE	img_0042-pr532
-93.71544000	29.73811600	430820	3289981	48	11/20/06 18:00	FALSE	img_0043
-93.70297200	29.73976600	432020	3290157	47	11/20/06 18:00	FALSE	img_0044
-93.69942600	29.74082600	432369	3290272	47	11/20/06 18:00	FALSE	img_0045
-93.69400600	29.74176500	432892	3290373	48	11/20/06 18:01	FALSE	img_0046
-93.69194900	29.74210100	433095	3290409	48	11/20/06 18:01	FALSE	img_0047
-93.68189500	29.74406100	434063	3290620	46	11/20/06 18:01	FALSE	img_0048
-93.68063300	29.74425600	434189	3290641	47	11/20/06 18:01	FALSE	img_0049
-93.67934800	29.74441200	434315	3290658	48	11/20/06 18:01	FALSE	img_0050
-93.67290900	29.74494700	434934	3290714	45	11/20/06 18:02	FALSE	img_0051
-93.67039700	29.74546800	435176	3290770	45	11/20/06 18:02	FALSE	img_0052
-93.66703500	29.74623500	435506	3290853	43	11/20/06 18:02	FALSE	img_0053
-93.66578700	29.74643200	435622	3290874	42	11/20/06 18:02	FALSE	img_0054
-93.66578700	29.74643200	435622	3290874	42	11/20/06 18:02	FALSE	img_0055
-93.66392200	29.74653800	435806	3290885	51	11/20/06 18:02	FALSE	img_0056
<b>BICM segment 02 - Ocean View Beach</b>							
-93.66020300	29.74667900	436163	3290898	49	11/20/06 18:02	FALSE	img_0057
-93.65958300	29.74672100	436221	3290903	49	11/20/06 18:02	FALSE	img_0058
-93.65837000	29.74680800	436338	3290912	50	11/20/06 18:03	FALSE	img_0059
-93.65082300	29.74769400	437073	3291006	49	11/20/06 18:03	FALSE	img_0060
-93.65018700	29.74772400	437131	3291009	50	11/20/06 18:03	FALSE	img_0061
-93.64536400	29.74772000	437595	3291006	59	11/20/06 18:03	FALSE	img_0062

**Western Chenier Plain DVD 01 - Sabine Pass to Mud Lake Outlet**

LON	LAT	UTM Easting	UTM Northing	ALT	UTC	NONGPS	PHOTO NAME
-93.64281900	29.74783400	437847	3291017	53	11/20/06 18:03	FALSE	img_0063
-93.64281900	29.74783400	437847	3291017	53	11/20/06 18:04	FALSE	img_0064
-93.62878300	29.75056700	439202	3291312	43	11/20/06 18:04	FALSE	img_0065-lgbchrd
-93.62816200	29.75062100	439260	3291318	43	11/20/06 18:04	FALSE	img_0066
-93.62658800	29.75074900	439415	3291331	42	11/20/06 18:04	FALSE	img_0067
-93.62531600	29.75087500	439541	3291345	43	11/20/06 18:04	FALSE	img_0068
-93.62311500	29.75107400	439753	3291365	42	11/20/06 18:04	FALSE	img_0069-blbuck
-93.62216000	29.75114400	439840	3291373	41	11/20/06 18:04	FALSE	img_0070
-93.61647300	29.75149000	440392	3291408	48	11/20/06 18:05	FALSE	img_0071
-93.61462200	29.75149800	440576	3291408	44	11/20/06 18:05	FALSE	img_0072
-93.61370300	29.75147400	440663	3291405	43	11/20/06 18:05	FALSE	img_0073
-93.61279900	29.75140400	440750	3291397	43	11/20/06 18:05	FALSE	img_0074
-93.60576300	29.75122700	441426	3291373	47	11/20/06 18:05	FALSE	img_0075
-93.60590200	29.75548900	441419	3291846	59	11/20/06 18:06	FALSE	img_0076
-93.60944400	29.75683400	441081	3291997	64	11/20/06 18:06	FALSE	img_0077
-93.61298400	29.75664400	440733	3291977	64	11/20/06 18:06	FALSE	img_0078
-93.61465600	29.75541600	440568	3291842	65	11/20/06 18:06	FALSE	img_0079
-93.61518100	29.75435000	440519	3291724	59	11/20/06 18:06	FALSE	img_0080
-93.61537800	29.75326300	440499	3291604	54	11/20/06 18:07	FALSE	img_0081
-93.61522400	29.75230400	440518	3291498	55	11/20/06 18:07	FALSE	img_0082
-93.61044000	29.75239900	440982	3291506	45	11/20/06 18:07	FALSE	img_0083
-93.60705600	29.75238400	441301	3291502	48	11/20/06 18:07	FALSE	img_0084-ocean
-93.59734600	29.75297100	442249	3291562	53	11/20/06 18:08	FALSE	img_0085
-93.59608200	29.75308500	442365	3291574	49	11/20/06 18:08	FALSE	img_0086
-93.59352400	29.75343900	442617	3291612	52	11/20/06 18:08	FALSE	img_0087
-93.59184700	29.75369300	442781	3291640	48	11/20/06 18:08	FALSE	img_0088
-93.59045900	29.75392000	442907	3291664	43	11/20/06 18:08	FALSE	img_0089
-93.58618000	29.75435000	443323	3291710	46	11/20/06 18:09	FALSE	img_0090
-93.58398500	29.75462900	443536	3291740	46	11/20/06 18:09	FALSE	img_0091_piroux



**Western Chenier Plain DVD 01 - Sabine Pass to Mud Lake Outlet**

LON	LAT	UTM Easting	UTM Northing	ALT	UTC	NONGPS	PHOTO NAME
-93.58105200	29.75544700	443817	3291829	42	11/20/06 18:09	FALSE	img_0092-jt
-93.57988400	29.75572900	443933	3291859	39	11/20/06 18:09	FALSE	img_0093
-93.57958900	29.75579500	443962	3291867	39	11/20/06 18:09	FALSE	img_0094
-93.57418000	29.75652100	444485	3291944	48	11/20/06 18:09	FALSE	img_0095
-93.57333500	29.75662200	444572	3291955	52	11/20/06 18:09	FALSE	img_0096
-93.57220100	29.75676500	444678	3291971	52	11/20/06 18:09	FALSE	img_0097
-93.56800800	29.75745300	445085	3292045	46	11/20/06 18:10	FALSE	img_0098
-93.56453700	29.75818400	445423	3292124	0	11/20/06 18:10	TRUE	img_0099
-93.55729900	29.75889100	446120	3292199	45	11/20/06 18:10	FALSE	img_0100
-93.54629300	29.76039100	447184	3292360	56	11/20/06 18:11	FALSE	img_0101
-93.54156700	29.76177500	447639	3292511	72	11/20/06 18:11	FALSE	img_0102
-93.54117400	29.76270100	447678	3292614	79	11/20/06 18:11	FALSE	img_0103
-93.54117300	29.76324000	447679	3292674	80	11/20/06 18:11	FALSE	img_0104
-93.54185800	29.76447800	447612	3292811	74	11/20/06 18:11	FALSE	img_0105
-93.54599500	29.76571200	447216	3292950	70	11/20/06 18:12	FALSE	img_0106
-93.55275300	29.76329600	446557	3292685	82	11/20/06 18:12	FALSE	img_0107
-93.55302000	29.76226800	446537	3292571	77	11/20/06 18:12	FALSE	img_0108
-93.55298200	29.76124500	446537	3292458	74	11/20/06 18:12	FALSE	img_0109
-93.54917600	29.76006700	446904	3292326	58	11/20/06 18:13	FALSE	img_0110
-93.53210000	29.76157300	448558	3292485	56	11/20/06 18:14	FALSE	img_0111
-93.53012700	29.76197800	448751	3292529	54	11/20/06 18:14	FALSE	img_0112
-93.52311800	29.76285900	449428	3292623	57	11/20/06 18:14	FALSE	img_0113
-93.51478600	29.76333400	450231	3292672	61	11/20/06 18:14	FALSE	img_0114
-93.51478600	29.76333400	450231	3292672	61	11/20/06 18:14	FALSE	img_0115
-93.49265800	29.76522100	452368	3292872	72	11/20/06 18:15	FALSE	img_0116
-93.47967900	29.76674600	453626	3293036	66	11/20/06 18:16	FALSE	img_0117
-93.47869600	29.76676800	453723	3293038	68	11/20/06 18:16	FALSE	img_0118-pevbch
-93.47705600	29.76679400	453877	3293040	71	11/20/06 18:16	FALSE	img_0119
-93.47360300	29.76674100	454216	3293033	74	11/20/06 18:16	FALSE	img_0120

**Western Chenier Plain DVD 01 - Sabine Pass to Mud Lake Outlet**

LON	LAT	UTM Easting	UTM Northing	ALT	UTC	NONGPS	PHOTO NAME
-93.46957300	29.76660900	454602	3293017	69	11/20/06 18:17	FALSE	img_0121
-93.46744600	29.76667700	454815	3293023	71	11/20/06 18:17	FALSE	img_0122
<b>BICM segment 03 - Holly Beach</b>							
-93.46470000	29.76693600	455076	3293051	65	11/20/06 18:17	FALSE	img_0123-riviera
-93.46276900	29.76707500	455260	3293066	64	11/20/06 18:17	FALSE	img_0124
-93.46113000	29.76714500	455424	3293073	60	11/20/06 18:17	FALSE	img_0125
-93.45977500	29.76716000	455550	3293074	56	11/20/06 18:17	FALSE	img_0126
-93.45773000	29.76712600	455753	3293069	57	11/20/06 18:17	FALSE	img_0127
-93.45773000	29.76712600	455753	3293069	57	11/20/06 18:17	FALSE	img_0128
-93.45572900	29.76702600	455946	3293057	60	11/20/06 18:17	FALSE	img_0129
-93.45437000	29.76696000	456072	3293050	55	11/20/06 18:17	FALSE	img_0130-lafitte
-93.45203600	29.76695300	456304	3293048	54	11/20/06 18:18	FALSE	img_0131
-93.45037700	29.76699100	456459	3293051	54	11/20/06 18:18	FALSE	img_0132
-93.44842600	29.76704100	456652	3293056	52	11/20/06 18:18	FALSE	img_0133
-93.44712200	29.76702400	456778	3293054	52	11/20/06 18:18	FALSE	img_0134
-93.44483500	29.76690500	457000	3293040	55	11/20/06 18:18	FALSE	img_0135
-93.44305600	29.76754400	457165	3293110	70	11/20/06 18:18	FALSE	img_0136
-93.44293100	29.76769900	457184	3293127	71	11/20/06 18:18	FALSE	img_0137
-93.44267000	29.76822500	457204	3293185	68	11/20/06 18:18	FALSE	img_0138
-93.44254500	29.76958900	457223	3293336	66	11/20/06 18:18	FALSE	img_0139
-93.44283600	29.77080200	457195	3293471	67	11/20/06 18:18	FALSE	img_0140
-93.44329300	29.77155800	457147	3293555	65	11/20/06 18:18	FALSE	img_0141
-93.44423700	29.77257800	457060	3293668	66	11/20/06 18:18	FALSE	img_0142
-93.44628400	29.77368700	456858	3293792	67	11/20/06 18:19	FALSE	img_0143
-93.44873800	29.77435400	456626	3293867	70	11/20/06 18:19	FALSE	img_0144
-93.45049100	29.77457200	456452	3293892	72	11/20/06 18:19	FALSE	img_0145
-93.45327700	29.77471200	456182	3293908	73	11/20/06 18:19	FALSE	img_0146
-93.45643600	29.77479100	455882	3293918	80	11/20/06 18:19	FALSE	img_0147
-93.45896400	29.77481900	455631	3293922	82	11/20/06 18:19	FALSE	img_0148



**Western Chenier Plain DVD 01 - Sabine Pass to Mud Lake Outlet**

LON	LAT	UTM Easting	UTM Northing	ALT	UTC	NONGPS	PHOTO NAME
-93.46281400	29.77396000	455263	3293828	84	11/20/06 18:20	FALSE	img_0149
-93.46561800	29.77184300	454991	3293595	91	11/20/06 18:20	FALSE	img_0150
-93.46638400	29.77022400	454913	3293416	90	11/20/06 18:20	FALSE	img_0151
-93.46616600	29.76831500	454932	3293204	91	11/20/06 18:20	FALSE	img_0152
-93.45822500	29.76680900	455704	3293034	60	11/20/06 18:20	FALSE	img_0153
-93.45671600	29.76676900	455849	3293029	59	11/20/06 18:21	FALSE	img_0154
-93.45463100	29.76668800	456052	3293020	57	11/20/06 18:21	FALSE	img_0155
-93.45200000	29.76676400	456304	3293027	56	11/20/06 18:21	FALSE	img_0156
-93.44963500	29.76677400	456536	3293027	52	11/20/06 18:21	FALSE	img_0157
-93.44722700	29.76667300	456768	3293015	48	11/20/06 18:21	FALSE	img_0158
-93.44536600	29.76662700	456942	3293009	48	11/20/06 18:21	FALSE	img_0159
-93.44103100	29.76661100	457367	3293006	48	11/20/06 18:21	FALSE	img_0160
-93.43867600	29.76660400	457590	3293004	52	11/20/06 18:22	FALSE	img_0161
-93.43560800	29.76624100	457889	3292963	61	11/20/06 18:22	FALSE	img_0162
-93.42930800	29.76590600	458498	3292923	59	11/20/06 18:22	FALSE	img_0163
-93.42734200	29.76590900	458691	3292923	58	11/20/06 18:22	FALSE	img_0164
-93.42232300	29.76593200	459175	3292924	49	11/20/06 18:22	FALSE	img_0165
-93.42232300	29.76593200	459175	3292924	49	11/20/06 18:22	FALSE	img_0166
-93.41589700	29.76582200	459793	3292909	53	11/20/06 18:23	FALSE	img_0167
-93.41458500	29.76567500	459919	3292893	53	11/20/06 18:23	FALSE	img_0168
-93.41168300	29.76536900	460199	3292858	55	11/20/06 18:23	FALSE	img_0169
-93.40844700	29.76516900	460518	3292834	55	11/20/06 18:23	FALSE	img_0170
-93.40844700	29.76516900	460518	3292834	55	11/20/06 18:23	FALSE	img_0171
-93.40145800	29.76534000	461185	3292851	55	11/20/06 18:23	FALSE	img_0172
-93.39740600	29.76461200	461581	3292769	63	11/20/06 18:24	FALSE	img_0173
-93.38795000	29.76376400	462490	3292672	63	11/20/06 18:24	FALSE	img_0174
-93.38658500	29.76359000	462625	3292652	62	11/20/06 18:24	FALSE	img_0175
-93.38162900	29.76305100	463108	3292591	54	11/20/06 18:24	FALSE	img_0176
-93.38026600	29.76294600	463234	3292579	53	11/20/06 18:25	FALSE	img_0177

**Western Chenier Plain DVD 01 - Sabine Pass to Mud Lake Outlet**

LON	LAT	UTM Easting	UTM Northing	ALT	UTC	NONGPS	PHOTO NAME
-93.37824600	29.76275500	463437	3292557	53	11/20/06 18:25	FALSE	img_0178
-93.37790500	29.76271400	463466	3292552	53	11/20/06 18:25	FALSE	img_0179
-93.37490500	29.76236100	463756	3292512	52	11/20/06 18:25	FALSE	img_0180
-93.36845900	29.76193800	464374	3292464	44	11/20/06 18:25	FALSE	img_0181
-93.36622200	29.76161700	464597	3292427	49	11/20/06 18:25	FALSE	img_0182
-93.36214300	29.76091500	464993	3292348	57	11/20/06 18:25	FALSE	img_0183
-93.35890800	29.76053200	465302	3292305	65	11/20/06 18:26	FALSE	img_0184
-93.35724700	29.75995000	465466	3292240	65	11/20/06 18:26	FALSE	img_0185
-93.35501000	29.75941400	465679	3292180	61	11/20/06 18:26	FALSE	img_0186
-93.35240500	29.75922400	465930	3292158	61	11/20/06 18:26	FALSE	img_0187
-93.35065700	29.75907100	466094	3292140	68	11/20/06 18:26	FALSE	img_0188
-93.34897300	29.75879200	466259	3292109	76	11/20/06 18:26	FALSE	img_0189-calcasieu
-93.34795600	29.75847900	466355	3292074	81	11/20/06 18:26	FALSE	img_0190
-93.34599200	29.75794400	466548	3292014	79	11/20/06 18:26	FALSE	img_0191
<b>BICM segment 04 - Hackberry Beach</b>							
-93.34447300	29.75794300	466693	3292014	74	11/20/06 18:27	FALSE	img_0192
-93.34288500	29.75812800	466848	3292034	71	11/20/06 18:27	FALSE	img_0193
-93.34099100	29.75849400	467032	3292074	62	11/20/06 18:27	FALSE	img_0194
-93.33643300	29.76043500	467477	3292287	49	11/20/06 18:27	FALSE	img_0195
-93.33313500	29.76147400	467797	3292402	50	11/20/06 18:27	FALSE	img_0196
-93.33185400	29.76181200	467913	3292439	51	11/20/06 18:27	FALSE	img_0197
-93.32982100	29.76231600	468116	3292494	61	11/20/06 18:28	FALSE	img_0198
-93.32751200	29.76271200	468338	3292537	61	11/20/06 18:28	FALSE	img_0199
-93.31982500	29.76431700	469083	3292713	52	11/20/06 18:28	FALSE	img_0200
-93.31219200	29.76642400	469819	3292945	55	11/20/06 18:29	FALSE	img_0201
-93.30869400	29.76708900	470157	3293017	49	11/20/06 18:29	FALSE	img_0202
-93.30545400	29.76777800	470467	3293093	53	11/20/06 18:29	FALSE	img_0203
-93.30343900	29.76833500	470670	3293154	49	11/20/06 18:29	FALSE	img_0204
-93.30204400	29.76870800	470805	3293195	49	11/20/06 18:29	FALSE	img_0205



**Western Chenier Plain DVD 01 - Sabine Pass to Mud Lake Outlet**

LON	LAT	UTM Easting	UTM Northing	ALT	UTC	NONGPS	PHOTO NAME
-93.29561200	29.76979300	471424	3293314	62	11/20/06 18:30	FALSE	img_0206
-93.29274400	29.77032300	471705	3293372	61	11/20/06 18:30	FALSE	img_0207
-93.29146800	29.77059400	471821	3293401	64	11/20/06 18:30	FALSE	img_0208
-93.28886000	29.77114000	472072	3293461	62	11/20/06 18:30	FALSE	img_0209
-93.28252800	29.77213200	472691	3293570	60	11/20/06 18:30	FALSE	img_0210
-93.27930100	29.77287000	473001	3293651	51	11/20/06 18:30	FALSE	img_0211
-93.26579600	29.77374700	474306	3293745	58	11/20/06 18:31	FALSE	img_0212
-93.26019700	29.77457700	474848	3293835	46	11/20/06 18:31	FALSE	img_0213
-93.25722100	29.77493600	475138	3293875	53	11/20/06 18:32	FALSE	img_0214
-93.25603000	29.77490400	475254	3293871	56	11/20/06 18:32	FALSE	img_0215
-93.25456900	29.77471500	475389	3293850	60	11/20/06 18:32	FALSE	img_0216
-93.24508200	29.77457500	476307	3293832	52	11/20/06 18:32	FALSE	img_0217
-93.24241100	29.77457200	476568	3293831	62	11/20/06 18:32	FALSE	img_0218
-93.23311200	29.77423200	477467	3293792	61	11/20/06 18:33	FALSE	img_0219
-93.23151300	29.77399900	477622	3293765	64	11/20/06 18:33	FALSE	img_0220
-93.22961500	29.77372400	477806	3293735	61	11/20/06 18:33	FALSE	img_0221
-93.22832800	29.77354000	477931	3293714	58	11/20/06 18:33	FALSE	img_0222
-93.22345400	29.77322700	478395	3293678	59	11/20/06 18:33	FALSE	img_0223
-93.20985100	29.77190700	479709	3293530	60	11/20/06 18:34	FALSE	img_0224
-93.20727300	29.77174900	479961	3293512	53	11/20/06 18:34	FALSE	img_0225
-93.19873000	29.77094600	480792	3293421	52	11/20/06 18:35	FALSE	img_0226
-93.19239500	29.76963900	481401	3293275	54	11/20/06 18:35	FALSE	img_0227
-93.18574500	29.76878000	482048	3293179	42	11/20/06 18:35	FALSE	img_0228
-93.18402600	29.76851900	482213	3293150	49	11/20/06 18:35	FALSE	img_0229
-93.18164500	29.76804600	482444	3293097	61	11/20/06 18:36	FALSE	img_0230
-93.17971400	29.76748200	482628	3293034	57	11/20/06 18:36	FALSE	img_0231
-93.17672200	29.76661500	482918	3292938	57	11/20/06 18:36	FALSE	img_0232
-93.16470000	29.76440400	484078	3292691	57	11/20/06 18:37	FALSE	img_0233
-93.15750900	29.76252500	484773	3292482	55	11/20/06 18:37	FALSE	img_0234

**Western Chenier Plain DVD 01 - Sabine Pass to Mud Lake Outlet**

LON	LAT	UTM Easting	UTM Northing	ALT	UTC	NONGPS	PHOTO NAME
-93.14562100	29.76045500	485924	3292251	70	11/20/06 18:38	FALSE	img_0235
-93.14399900	29.76000500	486078	3292201	69	11/20/06 18:38	FALSE	img_0236
-93.13718900	29.75811700	486735	3291991	78	11/20/06 18:38	FALSE	img_0237
-93.13428300	29.75726200	487016	3291896	78	11/20/06 18:38	FALSE	img_0238
-93.13226800	29.75673500	487209	3291837	79	11/20/06 18:38	FALSE	img_0239
-93.12986000	29.75618000	487441	3291776	78	11/20/06 18:38	FALSE	img_0240-ruthbch
-93.12864400	29.75589700	487567	3291744	76	11/20/06 18:39	FALSE	img_0241
-93.12741500	29.75566300	487683	3291718	70	11/20/06 18:39	FALSE	img_0242
-93.12549500	29.75547200	487866	3291697	63	11/20/06 18:39	FALSE	img_0243
-93.12387800	29.75535600	488021	3291684	67	11/20/06 18:39	FALSE	img_0244
-93.12226300	29.75511700	488176	3291657	70	11/20/06 18:39	FALSE	img_0245
-93.12130500	29.75489300	488272	3291632	69	11/20/06 18:39	FALSE	img_0246
-93.11095400	29.75236000	489268	3291351	69	11/20/06 18:39	FALSE	img_0247
-93.10811300	29.75152400	489548	3291258	69	11/20/06 18:40	FALSE	img_0248
-93.10657000	29.75102300	489693	3291202	71	11/20/06 18:40	FALSE	img_0249-hackcanal
-93.10498200	29.75049900	489848	3291144	71	11/20/06 18:40	FALSE	img_0250
-93.10306400	29.74982000	490031	3291068	70	11/20/06 18:40	FALSE	img_0251
-93.09674300	29.74813900	490650	3290882	62	11/20/06 18:40	FALSE	img_0252
-93.09471000	29.74785400	490843	3290850	62	11/20/06 18:40	FALSE	img_0253
-93.09138500	29.74727000	491162	3290785	66	11/20/06 18:40	FALSE	img_0254
-93.08768300	29.74645700	491520	3290694	62	11/20/06 18:41	FALSE	img_0255
-93.08636900	29.74620500	491646	3290666	61	11/20/06 18:41	FALSE	img_0256
-93.08415000	29.74574900	491858	3290616	62	11/20/06 18:41	FALSE	img_0257
-93.08235400	29.74519900	492032	3290555	68	11/20/06 18:41	FALSE	img_0258
-93.07729000	29.74389700	492526	3290410	70	11/20/06 18:41	FALSE	img_0259
-93.07474700	29.74367300	492777	3290385	64	11/20/06 18:41	FALSE	img_0260
-93.07344700	29.74363000	492903	3290380	66	11/20/06 18:41	FALSE	img_0261
-93.06946800	29.74308600	493280	3290320	69	11/20/06 18:42	FALSE	img_0262
-93.05773600	29.74056700	494421	3290040	59	11/20/06 18:42	FALSE	img_0263



**Western Chenier Plain DVD 01 - Sabine Pass to Mud Lake Outlet**

LON	LAT	UTM Easting	UTM Northing	ALT	UTC	NONGPS	PHOTO NAME
-93.05561700	29.74000900	494624	3289978	66	11/20/06 18:42	FALSE	img_0264
-93.05348900	29.73916000	494827	3289884	67	11/20/06 18:42	FALSE	img_0265
-93.05064400	29.73809600	495107	3289766	64	11/20/06 18:43	FALSE	img_0266
-93.04896900	29.73754100	495262	3289704	54	11/20/06 18:43	FALSE	img_0267
-93.04005900	29.73523300	496122	3289448	60	11/20/06 18:43	FALSE	img_0268
-93.04005900	29.73523300	496122	3289448	60	11/20/06 18:43	FALSE	img_0269
-93.03874400	29.73484600	496258	3289405	57	11/20/06 18:43	FALSE	img_0270
-93.03291100	29.73293700	496818	3289194	61	11/20/06 18:43	FALSE	img_0271
-93.02921100	29.73156900	497176	3289042	74	11/20/06 18:44	FALSE	img_0272
-93.02743600	29.73076400	497350	3288953	81	11/20/06 18:44	FALSE	img_0273
-93.02293900	29.72854100	497785	3288706	86	11/20/06 18:44	FALSE	img_0274
-93.01780600	29.72706100	498279	3288542	74	11/20/06 18:44	FALSE	img_0275-mudout
-93.01683400	29.72657900	498375	3288489	80	11/20/06 18:44	FALSE	img_0276
-93.01683400	29.72657900	498375	3288489	80	11/20/06 18:44	FALSE	img_0277
-93.01457700	29.72254000	498588	3288041	91	11/20/06 18:45	FALSE	img_0278
-93.01291300	29.72024600	498752	3287787	82	11/20/06 18:45	FALSE	img_0279
-93.01146100	29.71955100	498888	3287710	77	11/20/06 18:45	FALSE	img_0280
-93.00999600	29.71931700	499033	3287684	74	11/20/06 18:45	FALSE	img_0281
-93.00833700	29.71943700	499197	3287697	71	11/20/06 18:45	FALSE	img_0282
-93.00668900	29.72007400	499352	3287768	64	11/20/06 18:45	FALSE	img_0283
-93.00589600	29.72098300	499429	3287869	0	11/20/06 18:45	TRUE	img_0284
-93.00561500	29.72219000	499458	3288002	0	11/20/06 18:45	TRUE	img_0285
-93.00561500	29.72364200	499458	3288163	0	11/20/06 18:45	TRUE	img_0286

**Eastern Chenier Plain DVD02 - Mud Lake Outlet to Freshwater Bayou**

LON	LAT	UTM Easting	UTM Northing	ALT	UTC	NONGPS	NAME
<b>BICM segment 05 - Mermentau Beach</b>							
-93.02145900	29.73327300	497921	3289231	88	11/20/06 20:49	FALSE	img_0293
-93.01867500	29.72880100	498192	3288735	92	11/20/06 20:49	FALSE	img_0294
-93.01708000	29.72650300	498346	3288480	93	11/20/06 20:50	FALSE	img_0295
-93.01569200	29.72449900	498482	3288258	94	11/20/06 20:50	FALSE	img_0296
-93.00821300	29.71911500	499207	3287662	88	11/20/06 20:50	FALSE	img_0297
-93.00676000	29.71901200	499342	3287650	86	11/20/06 20:50	FALSE	img_0298
-93.00128400	29.71941400	499874	3287695	76	11/20/06 20:50	FALSE	img_0299
-92.99901900	29.71954600	500097	3287709	77	11/20/06 20:51	FALSE	img_0300-concanals
-92.99364800	29.71976900	500619	3287734	78	11/20/06 20:51	FALSE	img_0301
-92.99118700	29.71947900	500851	3287702	76	11/20/06 20:51	FALSE	img_0302
-92.98782200	29.71888100	501180	3287636	77	11/20/06 20:51	FALSE	img_0303
-92.98362300	29.71797100	501586	3287535	74	11/20/06 20:51	FALSE	img_0304
-92.98362300	29.71797100	501586	3287535	74	11/20/06 20:51	FALSE	img_0305
-92.97692100	29.71650100	502234	3287372	85	11/20/06 20:52	FALSE	img_0306
-92.97071600	29.71366000	502834	3287058	87	11/20/06 20:52	FALSE	img_0307
-92.96844100	29.71266600	503056	3286948	88	11/20/06 20:52	FALSE	img_0308
-92.96474900	29.71123800	503414	3286789	87	11/20/06 20:52	FALSE	img_0309
-92.96091300	29.70970700	503782	3286620	86	11/20/06 20:52	FALSE	img_0310
-92.95987400	29.70933800	503879	3286579	88	11/20/06 20:52	FALSE	img_0311
-92.95358400	29.70722300	504488	3286345	80	11/20/06 20:53	FALSE	img_0312
-92.95107400	29.70632100	504730	3286245	79	11/20/06 20:53	FALSE	img_0313
-92.94327900	29.70351200	505485	3285934	82	11/20/06 20:53	FALSE	img_0314
-92.93765100	29.70148700	506027	3285710	90	11/20/06 20:53	FALSE	img_0315
-92.93173200	29.69916900	506607	3285454	90	11/20/06 20:54	FALSE	img_0316
-92.92849400	29.69789200	506917	3285312	89	11/20/06 20:54	FALSE	img_0317
-92.92703400	29.69731400	507062	3285248	88	11/20/06 20:54	FALSE	img_0318
-92.91996400	29.69400000	507739	3284882	88	11/20/06 20:54	FALSE	img_0319
-92.91418800	29.69130700	508301	3284584	87	11/20/06 20:55	FALSE	img_0320



**Eastern Chenier Plain DVD02 - Mud Lake Outlet to Freshwater Bayou**

LON	LAT	UTM Easting	UTM Northing	ALT	UTC	NONGPS	NAME
-92.91384200	29.69114200	508339	3284565	87	11/20/06 20:55	FALSE	img_0321
-92.90429700	29.68668500	509259	3284072	91	11/20/06 20:55	FALSE	img_0322
-92.90246400	29.68601700	509433	3283998	91	11/20/06 20:55	FALSE	img_0323
<b>BICM segment 06 - Rockefeller Refuge</b>							
-92.89821500	29.68432200	509849	3283811	89	11/20/06 20:55	FALSE	img_0324
-92.89679100	29.68376200	509985	3283749	87	11/20/06 20:55	FALSE	img_0325
-92.89504100	29.68301300	510159	3283666	88	11/20/06 20:56	FALSE	img_0326
-92.89187400	29.68137400	510459	3283485	101	11/20/06 20:56	FALSE	img_0327
-92.88138400	29.67716000	511476	3283019	76	11/20/06 20:56	FALSE	img_0328
-92.87894600	29.67644100	511718	3282939	71	11/20/06 20:56	FALSE	img_0329
-92.87466200	29.67469700	512124	3282747	81	11/20/06 20:56	FALSE	img_0330
-92.87140500	29.67331100	512444	3282593	72	11/20/06 20:57	FALSE	img_0331
-92.87003600	29.67267100	512579	3282523	84	11/20/06 20:57	FALSE	img_0332
-92.86171700	29.66873800	513383	3282088	87	11/20/06 20:57	FALSE	img_0333
-92.85683000	29.66680000	513857	3281874	89	11/20/06 20:57	FALSE	img_0334
-92.85486300	29.66601300	514041	3281787	92	11/20/06 20:57	FALSE	img_0335
-92.85218900	29.66516700	514303	3281693	96	11/20/06 20:58	FALSE	img_0336
-92.85117600	29.66486700	514399	3281660	96	11/20/06 20:58	FALSE	img_0337
-92.84945500	29.66434000	514564	3281602	91	11/20/06 20:58	FALSE	img_0338
-92.84629300	29.66336100	514874	3281494	89	11/20/06 20:58	FALSE	img_0339
-92.84378600	29.66250300	515116	3281399	89	11/20/06 20:58	FALSE	img_0340
-92.84062400	29.66115600	515426	3281250	87	11/20/06 20:58	FALSE	img_0341
-92.83854600	29.66022400	515629	3281147	89	11/20/06 20:58	FALSE	img_0342
-92.83577800	29.65909100	515891	3281022	86	11/20/06 20:58	FALSE	img_0343
-92.83368400	29.65817000	516094	3280920	83	11/20/06 20:58	FALSE	img_0344
-92.82787100	29.65528000	516656	3280601	84	11/20/06 20:59	FALSE	img_0345
-92.82357000	29.65348500	517072	3280403	84	11/20/06 20:59	FALSE	img_0346
-92.82144400	29.65279200	517285	3280326	79	11/20/06 20:59	FALSE	img_0347
-92.81465700	29.64980600	517934	3279996	92	11/20/06 20:59	FALSE	img_0348

**Eastern Chenier Plain DVD02 - Mud Lake Outlet to Freshwater Bayou**

LON	LAT	UTM Easting	UTM Northing	ALT	UTC	NONGPS	NAME
-92.80728400	29.64643400	518651	3279624	88	11/20/06 21:00	FALSE	img_0349
-92.80438900	29.64514200	518932	3279481	90	11/20/06 21:00	FALSE	img_0350
-92.80090900	29.64361000	519271	3279312	97	11/20/06 21:00	FALSE	img_0351
-92.80090900	29.64361000	519271	3279312	97	11/20/06 21:00	FALSE	img_0352
-92.79542000	29.64089200	519804	3279012	92	11/20/06 21:00	FALSE	img_0353
-92.79230200	29.63937800	520104	3278845	93	11/20/06 21:00	FALSE	img_0354
-92.78549000	29.63680900	520763	3278561	86	11/20/06 21:01	FALSE	img_0355
-92.78080300	29.63527600	521218	3278392	93	11/20/06 21:01	FALSE	img_0356
-92.77807400	29.63415100	521480	3278268	97	11/20/06 21:01	FALSE	img_0357
-92.77416900	29.63269700	521858	3278108	86	11/20/06 21:01	FALSE	img_0358
-92.77122200	29.63187400	522148	3278017	91	11/20/06 21:01	FALSE	img_0359
-92.76908300	29.63140200	522352	3277965	87	11/20/06 21:02	FALSE	img_0360
-92.76729700	29.63121800	522526	3277945	94	11/20/06 21:02	FALSE	img_0361
-92.76628600	29.63118000	522623	3277941	97	11/20/06 21:02	FALSE	img_0362
-92.76274400	29.63039300	522971	3277855	85	11/20/06 21:02	FALSE	img_0363
-92.76012100	29.62874800	523223	3277673	91	11/20/06 21:02	FALSE	img_0364
-92.75774100	29.62684000	523456	3277462	90	11/20/06 21:02	FALSE	img_0365
-92.75629300	29.62566900	523592	3277332	90	11/20/06 21:02	FALSE	img_0366
-92.74506900	29.62076300	524677	3276791	75	11/20/06 21:03	FALSE	img_0367
-92.74345600	29.62023600	524833	3276733	73	11/20/06 21:03	FALSE	img_0368
-92.74196800	29.61973200	524978	3276678	75	11/20/06 21:03	FALSE	img_0369
-92.74091800	29.61932200	525084	3276632	80	11/20/06 21:03	FALSE	img_0370
-92.74056900	29.61917200	525114	3276616	82	11/20/06 21:03	FALSE	img_0371
-92.73680900	29.61749700	525482	3276431	82	11/20/06 21:03	FALSE	img_0372
-92.73313800	29.61625500	525840	3276294	80	11/20/06 21:03	FALSE	img_0373
-92.72880000	29.61482700	526257	3276137	86	11/20/06 21:03	FALSE	img_0374
-92.72769000	29.61447600	526364	3276098	86	11/20/06 21:04	FALSE	img_0375
-92.72244200	29.61282100	526877	3275916	81	11/20/06 21:04	FALSE	img_0376
-92.72244200	29.61282100	526877	3275916	81	11/20/06 21:04	FALSE	img_0377



**Eastern Chenier Plain DVD02 - Mud Lake Outlet to Freshwater Bayou**

LON	LAT	UTM Easting	UTM Northing	ALT	UTC	NONGPS	NAME
-92.71500800	29.61036900	527594	3275646	76	11/20/06 21:04	FALSE	img_0378
-92.70777800	29.60869500	528292	3275463	67	11/20/06 21:04	FALSE	img_0379
-92.70127200	29.60666700	528922	3275239	71	11/20/06 21:05	FALSE	img_0380
-92.69338600	29.60469500	529687	3275023	66	11/20/06 21:05	FALSE	img_0381
-92.69118400	29.60410400	529901	3274958	73	11/20/06 21:05	FALSE	img_0382
-92.68952800	29.60334900	530065	3274875	77	11/20/06 21:05	FALSE	img_0383
-92.68952800	29.60334900	530065	3274875	77	11/20/06 21:05	FALSE	img_0384
-92.68637300	29.60172600	530366	3274696	86	11/20/06 21:05	FALSE	img_0385
-92.67866400	29.59930600	531112	3274430	82	11/20/06 21:06	FALSE	img_0386
-92.67792300	29.59905600	531190	3274402	81	11/20/06 21:06	FALSE	img_0387-tolanl
-92.67411500	29.59752600	531558	3274234	92	11/20/06 21:06	FALSE	img_0388
-92.66315600	29.59354900	532615	3273796	86	11/20/06 21:07	FALSE	img_0389
-92.65510400	29.59103400	533400	3273520	83	11/20/06 21:07	FALSE	img_0390
-92.65470400	29.59094300	533439	3273510	82	11/20/06 21:07	FALSE	img_0391
-92.64738200	29.58968700	534147	3273373	74	11/20/06 21:07	FALSE	img_0392
-92.64450500	29.58919500	534428	3273319	80	11/20/06 21:07	FALSE	img_0393
-92.62473100	29.58391300	536347	3272740	88	11/20/06 21:08	FALSE	img_0394
-92.62243500	29.58331100	536570	3272674	79	11/20/06 21:08	FALSE	img_0395
-92.61856500	29.58243900	536938	3272578	79	11/20/06 21:09	FALSE	img_0396
-92.61324300	29.58158200	537462	3272485	71	11/20/06 21:09	FALSE	img_0397
-92.61138200	29.58151700	537636	3272479	66	11/20/06 21:09	FALSE	img_0398
-92.60796400	29.58130500	537965	3272456	62	11/20/06 21:09	FALSE	img_0399
-92.60759400	29.58126500	538004	3272452	63	11/20/06 21:09	FALSE	img_0400
-92.60759400	29.58126500	538004	3272452	63	11/20/06 21:09	FALSE	img_0401
-92.59964000	29.57937200	538780	3272245	77	11/20/06 21:09	FALSE	img_0402
-92.59661800	29.57861500	539070	3272162	84	11/20/06 21:09	FALSE	img_0403
-92.59591000	29.57850400	539138	3272150	85	11/20/06 21:10	FALSE	img_0404
-92.58116600	29.57643900	540563	3271926	84	11/20/06 21:10	FALSE	img_0405
-92.57867700	29.57603000	540805	3271882	86	11/20/06 21:10	FALSE	img_0406

**Eastern Chenier Plain DVD02 - Mud Lake Outlet to Freshwater Bayou**

LON	LAT	UTM Easting	UTM Northing	ALT	UTC	NONGPS	NAME
-92.57474900	29.57511900	541193	3271782	88	11/20/06 21:11	FALSE	img_0407
-92.57201500	29.57429300	541455	3271692	89	11/20/06 21:11	FALSE	img_0408
-92.57133600	29.57407200	541523	3271667	89	11/20/06 21:11	FALSE	img_0409
-92.56553500	29.57301500	542085	3271552	83	11/20/06 21:11	FALSE	img_0410
-92.56367100	29.57287400	542259	3271537	74	11/20/06 21:11	FALSE	img_0411
-92.55945100	29.57245300	542666	3271492	71	11/20/06 21:11	FALSE	img_0412
<b>BICM segment 07 – Mulberry Island</b>							
-92.54583400	29.57074700	543994	3271308	65	11/20/06 21:12	FALSE	img_0413
-92.54130700	29.57048900	544430	3271281	69	11/20/06 21:12	FALSE	img_0414
-92.53948700	29.57024900	544605	3271255	72	11/20/06 21:12	FALSE	img_0415-rolloverb
-92.53530700	29.56921000	545012	3271142	78	11/20/06 21:12	FALSE	img_0416
-92.52076500	29.56585300	546418	3270776	70	11/20/06 21:13	FALSE	img_0417
-92.51583500	29.56558000	546902	3270747	65	11/20/06 21:13	FALSE	img_0418
-92.51509000	29.56551500	546970	3270741	65	11/20/06 21:13	FALSE	img_0419
-92.50506700	29.56427500	547939	3270607	68	11/20/06 21:14	FALSE	img_0420
-92.50047500	29.56373500	548385	3270549	64	11/20/06 21:14	FALSE	img_0421
-92.49904100	29.56355700	548531	3270530	63	11/20/06 21:14	FALSE	img_0422
-92.49797000	29.56340500	548628	3270514	62	11/20/06 21:14	FALSE	img_0423
-92.49590400	29.56312100	548831	3270483	62	11/20/06 21:14	FALSE	img_0424
-92.49405000	29.56282400	549006	3270451	63	11/20/06 21:14	FALSE	img_0425
-92.48763700	29.56236700	549636	3270403	65	11/20/06 21:15	FALSE	img_0426
-92.48228200	29.56200700	550149	3270366	75	11/20/06 21:15	FALSE	img_0427
<b>BICM segment 08 - Freshwater Bayou</b>							
-92.47753000	29.56067900	550615	3270221	76	11/20/06 21:15	FALSE	img_0428
-92.47352000	29.56006200	551003	3270154	67	11/20/06 21:15	FALSE	img_0429
-92.46759100	29.55955100	551574	3270100	65	11/20/06 21:15	FALSE	img_0430
-92.44989500	29.55608900	553291	3269724	70	11/20/06 21:16	FALSE	img_0431
-92.44755300	29.55530300	553514	3269638	76	11/20/06 21:16	FALSE	img_0432
-92.44367700	29.55407300	553893	3269504	69	11/20/06 21:17	FALSE	img_0433



**Eastern Chenier Plain DVD02 - Mud Lake Outlet to Freshwater Bayou**

LON	LAT	UTM Easting	UTM Northing	ALT	UTC	NONGPS	NAME
-92.44222100	29.55362200	554038	3269454	68	11/20/06 21:17	FALSE	img_0434
-92.44077700	29.55313800	554174	3269401	66	11/20/06 21:17	FALSE	img_0435
-92.43632000	29.55132800	554611	3269203	76	11/20/06 21:17	FALSE	img_0436
-92.43483400	29.55038200	554757	3269099	81	11/20/06 21:17	FALSE	img_0437
-92.43137300	29.54815700	555087	3268854	63	11/20/06 21:17	FALSE	img_0438
-92.42761300	29.54678300	555456	3268704	58	11/20/06 21:17	FALSE	img_0439
-92.42465300	29.54585900	555738	3268603	71	11/20/06 21:18	FALSE	img_0440
-92.42230000	29.54505200	555971	3268514	79	11/20/06 21:18	FALSE	img_0441
-92.41945800	29.54469600	556242	3268476	85	11/20/06 21:18	FALSE	img_0442
-92.41795800	29.54519600	556387	3268532	81	11/20/06 21:18	FALSE	img_0443
-92.41658400	29.54622600	556522	3268647	76	11/20/06 21:18	FALSE	img_0444
-92.41612500	29.54758000	556570	3268797	76	11/20/06 21:18	FALSE	img_0445
-92.41650200	29.54900500	556530	3268955	76	11/20/06 21:18	FALSE	img_0446
-92.41720800	29.55018000	556462	3269085	79	11/20/06 21:18	FALSE	img_0447
-92.42131400	29.55315100	556063	3269412	78	11/20/06 21:19	FALSE	img_0448
-92.42514500	29.55494700	555694	3269609	74	11/20/06 21:19	FALSE	img_0449
-92.43611000	29.55790000	554627	3269931	90	11/20/06 21:20	FALSE	img_0450
-92.43915000	29.55826100	554326	3269970	94	11/20/06 21:20	FALSE	img_0451
-92.44238800	29.55672100	554017	3269798	99	11/20/06 21:20	FALSE	img_0452
-92.44295400	29.55470600	553960	3269574	111	11/20/06 21:20	FALSE	img_0453
-92.42791200	29.54658900	555427	3268682	75	11/20/06 21:21	FALSE	img_0454
-92.42368600	29.54500900	555835	3268509	84	11/20/06 21:21	FALSE	img_0455
-92.41941100	29.54411800	556252	3268412	90	11/20/06 21:21	FALSE	img_0456
-92.41405600	29.54449200	556765	3268456	72	11/20/06 21:21	FALSE	img_0457
-92.40395300	29.54323600	557745	3268322	72	11/20/06 21:22	FALSE	img_0458
-92.39916200	29.54266700	558210	3268261	74	11/20/06 21:22	FALSE	img_0459
-92.39211800	29.54164500	558899	3268152	75	11/20/06 21:22	FALSE	img_0460
-92.38946600	29.54134200	559151	3268119	77	11/20/06 21:23	FALSE	img_0461
-92.38718600	29.54110200	559374	3268094	74	11/20/06 21:23	FALSE	img_0462

**Eastern Chenier Plain DVD02 - Mud Lake Outlet to Freshwater Bayou**

LON	LAT	UTM Easting	UTM Northing	ALT	UTC	NONGPS	NAME
-92.38565700	29.54089200	559519	3268072	75	11/20/06 21:23	FALSE	img_0463
-92.38370200	29.54058900	559713	3268039	77	11/20/06 21:23	FALSE	img_0464
-92.37212500	29.53833300	560838	3267795	72	11/20/06 21:23	FALSE	img_0465
-92.35889100	29.53547300	562119	3267485	77	11/20/06 21:24	FALSE	img_0466
-92.35029000	29.53367500	562954	3267291	72	11/20/06 21:24	FALSE	img_0467
-92.34112400	29.53171800	563846	3267079	83	11/20/06 21:25	FALSE	img_0468
-92.33933100	29.53119100	564021	3267021	85	11/20/06 21:25	FALSE	img_0469
-92.33682800	29.53056300	564264	3266953	86	11/20/06 21:25	FALSE	img_0470
-92.33421100	29.53017700	564516	3266912	82	11/20/06 21:25	FALSE	img_0471
-92.32924700	29.52957200	565001	3266848	78	11/20/06 21:25	FALSE	img_0472
-92.32770800	29.52934500	565146	3266823	83	11/20/06 21:25	FALSE	img_0473
-92.32465400	29.52872800	565437	3266757	87	11/20/06 21:25	FALSE	img_0474
-92.32044300	29.52810000	565855	3266689	83	11/20/06 21:26	FALSE	img_0475
-92.31823800	29.52796300	566068	3266675	90	11/20/06 21:26	FALSE	img_0476
-92.31641700	29.52771900	566242	3266649	96	11/20/06 21:26	FALSE	img_0477
-92.31476100	29.52776600	566397	3266656	102	11/20/06 21:26	FALSE	img_0478
-92.31476100	29.52776600	566397	3266656	102	11/20/06 21:26	FALSE	img_0479
-92.31227100	29.52922400	566639	3266819	94	11/20/06 21:26	FALSE	img_0480
-92.31177600	29.53029200	566686	3266937	83	11/20/06 21:26	FALSE	img_0481
-92.31182100	29.53136600	566686	3267056	77	11/20/06 21:26	FALSE	img_0482
-92.31394200	29.53312700	566481	3267250	76	11/20/06 21:26	FALSE	img_0483
-92.31703600	29.53311300	566181	3267247	81	11/20/06 21:27	FALSE	img_0484
-92.31917600	29.53170800	565968	3267090	92	11/20/06 21:27	FALSE	img_0485
-92.31970100	29.52874200	565922	3266761	89	11/20/06 21:27	FALSE	img_0486
-92.31907100	29.52747100	565981	3266620	87	11/20/06 21:27	FALSE	img_0487-fw
-92.31556900	29.52635200	566321	3266498	95	11/20/06 21:27	FALSE	img_0488
-92.31304500	29.52815100	566572	3266699	84	11/20/06 21:27	FALSE	img_0489
-92.31024500	29.53301700	566840	3267240	69	11/20/06 21:28	FALSE	img_0490
-92.31005800	29.53320500	566849	3267261	70	11/20/06 21:28	FALSE	img_0491



**Eastern Chenier Plain DVD02 - Mud Lake Outlet to Freshwater Bayou**

LON	LAT	UTM Easting	UTM Northing	ALT	UTC	NONGPS	NAME
-92.30835600	29.53456600	567013	3267413	72	11/20/06 21:28	FALSE	img_0492
-92.30622500	29.53619200	567225	3267594	70	11/20/06 21:28	FALSE	img_0493
-92.30489500	29.53848600	567350	3267849	78	11/20/06 21:28	FALSE	img_0494
-92.30585200	29.53910400	567252	3267917	71	11/20/06 21:29	FALSE	img_0495
-92.30632400	29.53911400	567214	3267918	68	11/20/06 21:29	FALSE	img_0496
-92.30781900	29.53908000	567068	3267913	60	11/20/06 21:29	FALSE	img_0497
-92.31048500	29.53948800	566806	3267957	48	11/20/06 21:29	FALSE	img_0498
-92.31153900	29.54088200	566709	3268111	21	11/20/06 21:29	FALSE	img_0499

**Eastern Chenier Plain DVD02 cont'd - Freshwater Bayou to Southwest Pass**

LON	LAT	UTM Easting	UTM Northing	ALT	UTC	NONGPS	NAME
<b>BICM segment 09 - Cheniere au Tigre</b>							
-92.31152800	29.53648000	566711	3267623	81	11/20/06 21:58	FALSE	img_0500
-92.31152800	29.53648000	566711	3267623	81	11/20/06 21:58	FALSE	img_0501
-92.31152800	29.53648000	566711	3267623	81	11/20/06 21:58	FALSE	img_0502
-92.30866600	29.53287400	566985	3267225	80	11/20/06 21:58	FALSE	img_0503
-92.30866600	29.53287400	566985	3267225	80	11/20/06 21:58	FALSE	img_0504
-92.30866600	29.53287400	566985	3267225	80	11/20/06 21:58	FALSE	img_0505
-92.29056400	29.53120100	568740	3267050	89	11/20/06 21:59	FALSE	img_0506
-92.28157400	29.53154000	569612	3267093	81	11/20/06 21:59	FALSE	img_0507
-92.27722100	29.53207200	570038	3267155	79	11/20/06 22:00	FALSE	img_0508
-92.27645300	29.53220000	570106	3267169	80	11/20/06 22:00	FALSE	img_0509
-92.26817700	29.53376400	570909	3267348	74	11/20/06 22:00	FALSE	img_0510
-92.26488700	29.53461100	571228	3267444	71	11/20/06 22:00	FALSE	img_0511
-92.25970400	29.53578400	571731	3267577	75	11/20/06 22:00	FALSE	img_0512
-92.25729900	29.53631400	571963	3267637	80	11/20/06 22:00	FALSE	img_0513
-92.25309900	29.53792400	572369	3267818	71	11/20/06 22:01	FALSE	img_0514
-92.25093600	29.53894300	572582	3267932	67	11/20/06 22:01	FALSE	img_0515

**Eastern Chenier Plain DVD02 cont'd - Freshwater Bayou to Southwest Pass**

LON	LAT	UTM Easting	UTM Northing	ALT	UTC	NONGPS	NAME
-92.24947000	29.53966500	572717	3268013	74	11/20/06 22:01	FALSE	img_0516
-92.24540100	29.54193000	573112	3268267	74	11/20/06 22:01	FALSE	img_0517
-92.24264000	29.54356900	573383	3268450	73	11/20/06 22:01	FALSE	img_0518
-92.23779700	29.54614400	573846	3268738	80	11/20/06 22:02	FALSE	img_0519
-92.23592100	29.54691900	574029	3268825	82	11/20/06 22:02	FALSE	img_0520
-92.23159500	29.54936500	574444	3269099	78	11/20/06 22:02	FALSE	img_0521
-92.22461400	29.55311100	575120	3269519	73	11/20/06 22:02	FALSE	img_0522
-92.22360200	29.55356100	575216	3269569	74	11/20/06 22:02	FALSE	img_0523
-92.21974600	29.55537700	575593	3269773	80	11/20/06 22:03	FALSE	img_0524
-92.21560800	29.55739100	575988	3269999	79	11/20/06 22:03	FALSE	img_0525
<b>BICM segment 10 - Rainey Refuge</b>							
-92.21111700	29.55965400	576422	3270253	80	11/20/06 22:03	FALSE	img_0526-canal
-92.20335400	29.56419100	577165	3270760	68	11/20/06 22:03	FALSE	img_0528
-92.20304700	29.56436900	577204	3270780	69	11/20/06 22:04	FALSE	img_0529
-92.20304700	29.56436900	577204	3270780	69	11/20/06 22:04	FALSE	img_0530-house1
-92.19921900	29.56608000	577570	3270973	81	11/20/06 22:04	FALSE	img_0531
-92.19755200	29.56661900	577725	3271033	84	11/20/06 22:04	FALSE	img_0532
-92.19512700	29.56717400	577967	3271097	90	11/20/06 22:04	FALSE	img_0533
-92.19512700	29.56717400	577967	3271097	90	11/20/06 22:04	FALSE	img_0534
-92.19118100	29.56831700	578344	3271226	95	11/20/06 22:04	FALSE	img_0535
-92.18954700	29.56889400	578508	3271291	92	11/20/06 22:04	FALSE	img_0536
-92.18855900	29.56925300	578595	3271331	88	11/20/06 22:04	FALSE	img_0537
-92.18722900	29.56973400	578730	3271386	87	11/20/06 22:04	FALSE	img_0538
-92.18387800	29.57093400	579049	3271521	84	11/20/06 22:04	FALSE	img_0539
-92.18288500	29.57127100	579145	3271559	87	11/20/06 22:05	FALSE	img_0540
-92.18156900	29.57169700	579271	3271607	91	11/20/06 22:05	FALSE	img_0541
-92.17964100	29.57229100	579464	3271674	95	11/20/06 22:05	FALSE	img_0542
-92.17639700	29.57349400	579773	3271810	88	11/20/06 22:05	FALSE	img_0543
-92.17434200	29.57431400	579976	3271902	82	11/20/06 22:05	FALSE	img_0544



**Eastern Chenier Plain DVD02 cont'd - Freshwater Bayou to Southwest Pass**

LON	LAT	UTM Easting	UTM Northing	ALT	UTC	NONGPS	NAME
-92.17143900	29.57531100	580256	3272014	84	11/20/06 22:05	FALSE	img_0545
-92.17035400	29.57561100	580353	3272048	87	11/20/06 22:05	FALSE	img_0546
-92.16534300	29.57697900	580846	3272203	90	11/20/06 22:05	FALSE	img_0547
-92.16390900	29.57741300	580981	3272252	91	11/20/06 22:05	FALSE	img_0548
-92.15816700	29.57900900	581532	3272433	90	11/20/06 22:06	FALSE	img_0549
-92.15484500	29.58003500	581860	3272549	83	11/20/06 22:06	FALSE	img_0550
-92.14980600	29.58182600	582343	3272751	81	11/20/06 22:06	FALSE	img_0551
-92.14715300	29.58251800	582594	3272830	76	11/20/06 22:06	FALSE	img_0552
-92.14287200	29.58323800	583010	3272913	77	11/20/06 22:06	FALSE	img_0553
-92.14093600	29.58335900	583204	3272928	83	11/20/06 22:06	FALSE	img_0554
-92.13695400	29.58346600	583581	3272942	77	11/20/06 22:07	FALSE	img_0555
-92.13208100	29.58394300	584056	3272999	70	11/20/06 22:07	FALSE	img_0556
-92.11462500	29.58484700	585750	3273112	69	11/20/06 22:08	FALSE	img_0557
-92.11297400	29.58478300	585905	3273106	70	11/20/06 22:08	FALSE	img_0558
-92.11128000	29.58472800	586069	3273101	70	11/20/06 22:08	FALSE	img_0559
-92.10919500	29.58466800	586273	3273096	71	11/20/06 22:08	FALSE	img_0560-pipeline
-92.10711600	29.58464300	586476	3273095	73	11/20/06 22:08	FALSE	img_0561
-92.10345500	29.58462800	586825	3273096	72	11/20/06 22:08	FALSE	img_0562
-92.09839500	29.58343200	587320	3272967	72	11/20/06 22:08	FALSE	img_0563-reef
-92.09669300	29.58293000	587485	3272913	71	11/20/06 22:08	FALSE	img_0564
-92.09288900	29.58172400	587854	3272782	73	11/20/06 22:08	FALSE	img_0565-reef
-92.09081600	29.58137800	588058	3272745	75	11/20/06 22:08	FALSE	img_0566
-92.08834200	29.58129500	588300	3272738	71	11/20/06 22:09	FALSE	img_0567
-92.08125600	29.58158200	588978	3272775	61	11/20/06 22:09	FALSE	img_0568
-92.07917500	29.58155400	589181	3272773	62	11/20/06 22:09	FALSE	img_0569
-92.07644400	29.58159600	589452	3272780	81	11/20/06 22:09	FALSE	img_0570
-92.07384500	29.58165600	589704	3272789	86	11/20/06 22:09	FALSE	img_0571
-92.06856200	29.58202200	590207	3272833	90	11/20/06 22:09	FALSE	img_0572
-92.06463200	29.58221700	590595	3272858	82	11/20/06 22:10	FALSE	img_0573

**Eastern Chenier Plain DVD02 cont'd - Freshwater Bayou to Southwest Pass**

LON	LAT	UTM Easting	UTM Northing	ALT	UTC	NONGPS	NAME
-92.06463200	29.58221700	590595	3272858	82	11/20/06 22:10	FALSE	img_0574
-92.05909100	29.58207000	591128	3272846	87	11/20/06 22:10	FALSE	img_0575
-92.05752700	29.58180400	591283	3272818	91	11/20/06 22:10	FALSE	img_0576
-92.05600300	29.58150600	591428	3272786	94	11/20/06 22:10	FALSE	img_0577
-92.05288300	29.58086600	591729	3272718	98	11/20/06 22:10	FALSE	img_0578
-92.05082900	29.58043300	591933	3272671	98	11/20/06 22:10	FALSE	img_0579
-92.04744500	29.57989000	592263	3272614	92	11/20/06 22:10	FALSE	img_0580
-92.04530800	29.57957200	592466	3272580	87	11/20/06 22:10	FALSE	img_0581
-92.03968200	29.57790700	593010	3272400	84	11/20/06 22:11	FALSE	img_0582
-92.20650300	29.56264500	576866	3270587	0	11/20/06 22:11	TRUE	img_0587

**Acadiana Bays DVD 03 - Marsh Island Gulfside**

LON	LAT	UTM Easting	UTM Northing	ALT	UTC	NONGPS	NAME
<b>BICM segment 11 - Marsh Island</b>							
-92.03771200	29.57682900	593205	3272282	89	11/20/06 22:11	FALSE	img_0583
-92.03446900	29.57287400	593519	3271847	106	11/20/06 22:11	FALSE	img_0584
-92.03354600	29.57143700	593617	3271688	108	11/20/06 22:11	FALSE	img_0585
-92.03236800	29.56965300	593725	3271492	109	11/20/06 22:11	FALSE	img_0586
-92.03114200	29.56789400	593853	3271298	117	11/20/06 22:11	FALSE	img_0587
-92.01803300	29.56024600	595129	3270461	75	11/20/06 22:12	FALSE	img_0588
-92.01371400	29.55766600	595548	3270179	81	11/20/06 22:12	FALSE	img_0589
-92.01221600	29.55684600	595694	3270089	84	11/20/06 22:12	FALSE	img_0590
-92.00884500	29.55534400	596025	3269925	83	11/20/06 22:12	FALSE	img_0591
-92.00773200	29.55490800	596132	3269878	83	11/20/06 22:12	FALSE	img_0592
-92.00558700	29.55400500	596336	3269780	83	11/20/06 22:12	FALSE	img_0593
-92.00418000	29.55338400	596472	3269712	83	11/20/06 22:12	FALSE	img_0594
-91.99770400	29.55074000	597105	3269424	69	11/20/06 22:13	FALSE	img_0595
-91.98936800	29.54819100	597911	3269149	71	11/20/06 22:13	FALSE	img_0596



**Eastern Chenier Plain DVD02 cont'd - Freshwater Bayou to Southwest Pass**

LON	LAT	UTM Easting	UTM Northing	ALT	UTC	NONGPS	NAME
-91.98703600	29.54706000	598145	3269026	82	11/20/06 22:13	FALSE	img_0597
-91.98518700	29.54602600	598320	3268912	85	11/20/06 22:13	FALSE	img_0598
-91.97845200	29.54305200	598972	3268589	80	11/20/06 22:14	FALSE	img_0599
-91.97390700	29.54062500	599420	3268324	83	11/20/06 22:14	FALSE	img_0600
-91.97341000	29.54010200	599469	3268266	86	11/20/06 22:14	FALSE	img_0601
-91.97144700	29.53728900	599666	3267956	96	11/20/06 22:14	FALSE	img_0602
-91.97030600	29.53597400	599774	3267811	93	11/20/06 22:14	FALSE	img_0603
-91.96733000	29.53363100	600067	3267554	97	11/20/06 22:14	FALSE	img_0604
-91.96551900	29.53308100	600242	3267495	102	11/20/06 22:14	FALSE	img_0605
-91.96341500	29.53310600	600445	3267499	97	11/20/06 22:14	FALSE	img_0606
-91.96250400	29.53325300	600532	3267517	95	11/20/06 22:14	FALSE	img_0607
-91.96071500	29.53370300	600706	3267568	91	11/20/06 22:15	FALSE	img_0608
-91.95754400	29.53488200	601015	3267701	82	11/20/06 22:15	FALSE	img_0609
-91.95432600	29.53551200	601325	3267774	73	11/20/06 22:15	FALSE	img_0610
-91.95157800	29.53448100	601587	3267662	73	11/20/06 22:15	FALSE	img_0611
-91.94945400	29.53248400	601793	3267443	80	11/20/06 22:15	FALSE	img_0612
-91.94839400	29.53165200	601900	3267351	86	11/20/06 22:15	FALSE	img_0613
-91.94601200	29.53066400	602134	3267244	85	11/20/06 22:15	FALSE	img_0614
-91.94421200	29.52981600	602309	3267152	87	11/20/06 22:16	FALSE	img_0615
-91.93956000	29.52696200	602758	3266839	87	11/20/06 22:16	FALSE	img_0616
-91.93511000	29.52478300	603196	3266602	86	11/20/06 22:16	FALSE	img_0617
-91.93352300	29.52378700	603352	3266493	85	11/20/06 22:16	FALSE	img_0618
-91.93163700	29.52254200	603538	3266357	85	11/20/06 22:16	FALSE	img_0619
-91.92809900	29.52034900	603879	3266117	81	11/20/06 22:16	FALSE	img_0620
-91.92603900	29.51994700	604083	3266074	80	11/20/06 22:16	FALSE	img_0621
-91.92149100	29.51926700	604520	3266003	78	11/20/06 22:17	FALSE	img_0622
-91.91939800	29.51793400	604725	3265857	86	11/20/06 22:17	FALSE	img_0623
-91.91668800	29.51664300	604988	3265716	90	11/20/06 22:17	FALSE	img_0624
-91.91477400	29.51648600	605172	3265701	86	11/20/06 22:17	FALSE	img_0625

**Eastern Chenier Plain DVD02 cont'd - Freshwater Bayou to Southwest Pass**

LON	LAT	UTM Easting	UTM Northing	ALT	UTC	NONGPS	NAME
-91.91255000	29.51632900	605385	3265685	90	11/20/06 22:17	FALSE	img_0626
-91.91255000	29.51632900	605385	3265685	90	11/20/06 22:17	FALSE	img_0627
-91.90357100	29.51351800	606261	3265382	91	11/20/06 22:18	FALSE	img_0628
-91.89903400	29.50980900	606710	3264975	98	11/20/06 22:18	FALSE	img_0629
-91.89903400	29.50980900	606710	3264975	98	11/20/06 22:18	FALSE	img_0630
-91.88870400	29.50352400	607715	3264288	85	11/20/06 22:18	FALSE	img_0631
-91.88611900	29.50051200	607971	3263957	84	11/20/06 22:19	FALSE	img_0632
-91.88432700	29.49933200	608146	3263828	96	11/20/06 22:19	FALSE	img_0633
-91.88313600	29.49899400	608263	3263792	104	11/20/06 22:19	FALSE	img_0634
-91.86842700	29.50110400	609686	3264039	91	11/20/06 22:20	FALSE	img_0635
-91.86675400	29.50084400	609841	3264012	94	11/20/06 22:20	FALSE	img_0636
-91.86674600	29.50084300	609851	3264012	94	11/20/06 22:20	FALSE	img_0637
-91.85444600	29.49070400	611054	3262900	90	11/20/06 22:20	FALSE	img_0638
-91.85071800	29.48157500	611423	3261892	78	11/20/06 22:21	FALSE	img_0639
-91.84967700	29.47995500	611522	3261713	84	11/20/06 22:21	FALSE	img_0640
-91.84704400	29.47797400	611786	3261496	92	11/20/06 22:21	FALSE	img_0641
-91.84568100	29.47748500	611912	3261444	91	11/20/06 22:21	FALSE	img_0642
-91.84240600	29.47700100	612233	3261393	85	11/20/06 22:21	FALSE	img_0643
-91.83860200	29.47684100	612601	3261379	86	11/20/06 22:21	FALSE	img_0644
-91.83860200	29.47684100	612601	3261379	86	11/20/06 22:21	FALSE	img_0645
-91.83271800	29.47677100	613173	3261377	74	11/20/06 22:22	FALSE	img_0646
-91.82812800	29.47567000	613621	3261259	85	11/20/06 22:22	FALSE	img_0647
-91.82507500	29.47312900	613914	3260981	97	11/20/06 22:22	FALSE	img_0648
-91.82285000	29.47177000	614129	3260832	101	11/20/06 22:22	FALSE	img_0649
-91.82133500	29.47146100	614285	3260800	100	11/20/06 22:22	FALSE	img_0650
-91.82026400	29.47172500	614381	3260830	100	11/20/06 22:22	FALSE	img_0651
-91.81924600	29.47238900	614487	3260905	98	11/20/06 22:23	FALSE	img_0652
-91.81040900	29.48212300	615330	3261992	71	11/20/06 22:23	FALSE	img_0653
-91.80790200	29.48369900	615570	3262169	64	11/20/06 22:24	FALSE	img_0654



**Eastern Chenier Plain DVD02 cont'd - Freshwater Bayou to Southwest Pass**

LON	LAT	UTM Easting	UTM Northing	ALT	UTC	NONGPS	NAME
-91.79995800	29.48454100	616335	3262270	65	11/20/06 22:24	FALSE	img_0655
-91.79749800	29.48335800	616579	3262142	76	11/20/06 22:24	FALSE	img_0656
-91.79477300	29.48220600	616842	3262017	79	11/20/06 22:24	FALSE	img_0657
-91.79179500	29.48088700	617134	3261874	89	11/20/06 22:24	FALSE	img_0658
-91.79029100	29.48022100	617280	3261801	89	11/20/06 22:25	FALSE	img_0659
-91.78652300	29.47929500	617650	3261702	95	11/20/06 22:25	FALSE	img_0660
-91.78527000	29.47934200	617766	3261709	89	11/20/06 22:25	FALSE	img_0661
-91.77603600	29.48344800	618663	3262173	71	11/20/06 22:25	FALSE	img_0662
-91.76796900	29.48687800	619435	3262562	65	11/20/06 22:26	FALSE	img_0663
-91.76725200	29.48742200	619502	3262623	63	11/20/06 22:26	FALSE	img_0664
<b>BICM segment 12 - South Point</b>							
-91.76551200	29.49006600	619673	3262917	73	11/20/06 22:26	FALSE	img_0665
-91.76710300	29.49236200	619516	3263170	71	11/20/06 22:26	FALSE	img_0666
-91.76842700	29.49318800	619389	3263260	64	11/20/06 22:26	FALSE	img_0667
-91.76960800	29.49446000	619271	3263400	64	11/20/06 22:27	FALSE	img_0668
-91.77157900	29.50198900	619068	3264232	59	11/20/06 22:27	FALSE	img_0669
-91.77162500	29.50311000	619067	3264357	58	11/20/06 22:27	FALSE	img_0670
-91.76767900	29.51499400	619431	3265678	62	11/20/06 22:28	FALSE	img_0671
-91.76702300	29.51657000	619497	3265853	60	11/20/06 22:28	FALSE	img_0672
-91.76473000	29.52094700	619715	3266340	70	11/20/06 22:29	FALSE	img_0673
-91.76416800	29.52364200	619760	3266639	54	11/20/06 22:29	FALSE	img_0674
-91.76089600	29.52652000	620076	3266962	72	11/20/06 22:29	FALSE	img_0675
-91.75940900	29.52678900	620221	3266993	73	11/20/06 22:29	FALSE	img_0676
-91.75757200	29.52777100	620395	3267104	76	11/20/06 22:29	FALSE	img_0677
-91.75535600	29.52956000	620606	3267304	74	11/20/06 22:30	FALSE	img_0678
-91.75256100	29.53105400	620875	3267473	77	11/20/06 22:30	FALSE	img_0679
-91.74891600	29.53284700	621232	3267675	80	11/20/06 22:30	FALSE	img_0680
-91.74640300	29.53359000	621473	3267760	81	11/20/06 22:30	FALSE	img_0681
-91.74210600	29.53490500	621888	3267911	77	11/20/06 22:30	FALSE	img_0682

**Eastern Chenier Plain DVD02 cont'd - Freshwater Bayou to Southwest Pass**

LON	LAT	UTM Easting	UTM Northing	ALT	UTC	NONGPS	NAME
-91.73795700	29.53679100	622283	3268124	70	11/20/06 22:31	FALSE	img_0683
-91.73485000	29.53798600	622582	3268260	76	11/20/06 22:31	FALSE	img_0684
-91.72582800	29.54370100	623457	3268902	59	11/20/06 22:31	FALSE	img_0685
-91.72301800	29.54541000	623726	3269095	69	11/20/06 22:32	FALSE	img_0686
-91.72115100	29.54620000	623900	3269184	70	11/20/06 22:32	FALSE	img_0687
-91.71874900	29.54751000	624141	3269332	66	11/20/06 22:32	FALSE	img_0688
-91.71547300	29.55000900	624448	3269612	62	11/20/06 22:32	FALSE	img_0689
-91.71337300	29.55147300	624649	3269777	66	11/20/06 22:32	FALSE	img_0690
-91.71230900	29.55269500	624754	3269914	70	11/20/06 22:33	FALSE	img_0691
-91.71230900	29.55269500	624754	3269914	70	11/20/06 22:33	FALSE	img_0692
-91.71043500	29.55677000	624933	3270367	58	11/20/06 22:33	FALSE	img_0693
-91.70973800	29.55765000	625000	3270465	68	11/20/06 22:33	FALSE	img_0694
-91.70903800	29.55817100	625067	3270524	74	11/20/06 22:33	FALSE	img_0695
-91.70751200	29.56089300	625209	3270827	61	11/20/06 22:33	FALSE	img_0696
-91.70779400	29.56268400	625178	3271025	63	11/20/06 22:33	FALSE	img_0697
-91.70753900	29.56458200	625205	3271236	63	11/20/06 22:34	FALSE	img_0698
-91.70649800	29.56626900	625300	3271424	62	11/20/06 22:34	FALSE	img_0699
-91.70588600	29.56693500	625357	3271498	66	11/20/06 22:34	FALSE	img_0700
-91.70506500	29.56765700	625433	3271579	73	11/20/06 22:34	FALSE	img_0701
-91.70413500	29.56884500	625529	3271712	75	11/20/06 22:34	FALSE	img_0702
-91.70431400	29.57019100	625508	3271861	71	11/20/06 22:34	FALSE	img_0703
-91.70431400	29.57019100	625508	3271861	71	11/20/06 22:34	FALSE	img_0704
-91.70592300	29.57133700	625351	3271986	76	11/20/06 22:34	FALSE	img_0705
-91.70697900	29.57156900	625245	3272011	82	11/20/06 22:34	FALSE	img_0706



**Acadiana Bays DVD04 - Marsh Island to Little Vermilion Bay**

LON	LAT	UTM Easting	UTM Northing	ALT	UTC	NONGPS	NAME
<b>BICM segment 13 - Marsh Northshore</b>							
-91.71394900	29.55462400	624597	3270126	108	11/21/06 16:06	FALSE	img_1023-marshis
-91.70891200	29.55733500	625078	3270431	88	11/21/06 16:06	FALSE	img_1024
-91.70715100	29.55986700	625240	3270714	93	11/21/06 16:06	FALSE	img_1025
-91.70336000	29.56833500	625597	3271656	78	11/21/06 16:07	FALSE	img_1026
-91.70299000	29.56965200	625634	3271803	91	11/21/06 16:07	FALSE	img_1027
-91.70298600	29.57004600	625634	3271846	94	11/21/06 16:07	FALSE	img_1028
-91.70686500	29.57199800	625254	3272058	81	11/21/06 16:07	FALSE	img_1029
-91.70891000	29.57164400	625060	3272017	87	11/21/06 16:07	FALSE	img_1030
-91.70891000	29.57164400	625060	3272017	87	11/21/06 16:07	FALSE	img_1031
-91.70891000	29.57164400	625060	3272017	87	11/21/06 16:08	FALSE	img_1032
-91.71656100	29.56730553	624320	3271528	100	11/21/06 16:08	TRUE	img_1033
-91.71938400	29.56619600	624050	3271402	0	11/21/06 16:08	TRUE	1034
-91.72201400	29.56644400	623798	3271427	0	11/21/06 16:08	TRUE	1035
-91.72374000	29.56664900	623633	3271448	0	11/21/06 16:08	TRUE	1036
-91.72710833	29.56527778	623305	3271292	100	11/21/06 16:08	TRUE	img_1037
-91.73075700	29.56446000	622948	3271198	105	11/21/06 16:09	FALSE	img_1038
-91.73075700	29.56446000	622948	3271198	105	11/21/06 16:09	FALSE	img_1039
-91.73491900	29.56601600	622549	3271366	86	11/21/06 16:09	FALSE	img_1040
-91.73558000	29.56674400	622480	3271446	84	11/21/06 16:09	FALSE	img_1041
-91.73596100	29.56774500	622440	3271556	83	11/21/06 16:09	FALSE	img_1042
-91.73566800	29.57047600	622466	3271859	80	11/21/06 16:09	FALSE	img_1043
-91.73154100	29.57770700	622864	3272665	91	11/21/06 16:10	FALSE	img_1044
-91.73032500	29.58210100	622975	3273153	118	11/21/06 16:10	FALSE	img_1045
-91.73210100	29.58329800	622799	3273284	97	11/21/06 16:10	FALSE	img_1046
-91.74053200	29.57793600	621992	3272681	89	11/21/06 16:11	FALSE	img_1047
-91.74242100	29.57660400	621809	3272531	91	11/21/06 16:11	FALSE	img_1048
-91.74552400	29.57618900	621509	3272482	85	11/21/06 16:11	FALSE	img_1049

**Acadiana Bays DVD04 - Marsh Island to Little Vermilion Bay**

LON	LAT	UTM Easting	UTM Northing	ALT	UTC	NONGPS	NAME
-91.74754100	29.57626800	621316	3272488	80	11/21/06 16:12	FALSE	img_1050
-91.75245200	29.57639400	620831	3272497	93	11/21/06 16:12	FALSE	img_1051
-91.75361600	29.57644500	620725	3272502	98	11/21/06 16:12	FALSE	img_1052
-91.75577700	29.57653900	620511	3272510	108	11/21/06 16:12	FALSE	img_1053
-91.75577700	29.57653900	620511	3272510	108	11/21/06 16:12	FALSE	img_1054
-91.76375900	29.57658000	619736	3272506	95	11/21/06 16:12	FALSE	img_1055
-91.76704900	29.57655700	619426	3272500	93	11/21/06 16:13	FALSE	img_1056
-91.77464400	29.57765200	618689	3272614	90	11/21/06 16:13	FALSE	img_1057
-91.77429500	29.58115900	618714	3273003	97	11/21/06 16:13	FALSE	img_1058
-91.77391200	29.58238100	618751	3273139	99	11/21/06 16:13	FALSE	img_1059
-91.77391200	29.58238100	618751	3273139	99	11/21/06 16:13	FALSE	img_1060
-91.77253700	29.58498200	618884	3273428	101	11/21/06 16:14	FALSE	img_1061
-91.77502100	29.59053700	618635	3274041	94	11/21/06 16:14	FALSE	img_1062
-91.77716700	29.59091100	618422	3274080	91	11/21/06 16:14	FALSE	img_1063
-91.77864400	29.59131100	618286	3274123	85	11/21/06 16:14	FALSE	img_1064
-91.78104000	29.59326000	618051	3274337	75	11/21/06 16:14	FALSE	img_1065
-91.78189800	29.59477600	617962	3274504	69	11/21/06 16:15	FALSE	img_1066
-91.78279200	29.59557400	617874	3274591	74	11/21/06 16:15	FALSE	img_1067
-91.78599100	29.59501600	617565	3274526	72	11/21/06 16:15	FALSE	img_1068
-91.79132100	29.59296800	617054	3274294	90	11/21/06 16:15	FALSE	img_1069
-91.79720200	29.59145500	616484	3274120	109	11/21/06 16:16	FALSE	img_1070
-91.79877400	29.59125900	616329	3274097	117	11/21/06 16:16	FALSE	img_1071
-91.80082400	29.59162800	616135	3274136	120	11/21/06 16:16	FALSE	img_1072
-91.80183400	29.59242800	616037	3274224	119	11/21/06 16:16	FALSE	img_1073
-91.80390900	29.59777300	615828	3274814	86	11/21/06 16:16	FALSE	img_1074
-91.80572700	29.60100100	615650	3275170	83	11/21/06 16:17	FALSE	img_1075
-91.80917700	29.60214000	615310	3275293	71	11/21/06 16:17	FALSE	img_1076
-91.81204600	29.60293500	615037	3275378	87	11/21/06 16:17	FALSE	img_1077
-91.81649100	29.60405100	614600	3275497	0	11/21/06 16:17	TRUE	1078



**Acadiana Bays DVD04 - Marsh Island to Little Vermilion Bay**

LON	LAT	UTM Easting	UTM Northing	ALT	UTC	NONGPS	NAME
-91.81875100	29.60473100	614377	3275570	0	11/21/06 16:17	TRUE	1079
-91.82244800	29.60655900	614026	3275769	95	11/21/06 16:18	FALSE	img_1080
-91.82729600	29.61105500	613547	3276263	92	11/21/06 16:18	FALSE	img_1081
-91.82872700	29.61272300	613409	3276446	106	11/21/06 16:18	FALSE	img_1082
-91.83261900	29.61473100	613029	3276665	96	11/21/06 16:18	FALSE	img_1083
-91.83699400	29.61622000	612602	3276825	84	11/21/06 16:19	FALSE	img_1084
-91.83980400	29.62340600	612323	3277619	79	11/21/06 16:19	FALSE	img_1085
-91.84025300	29.62610700	612271	3277918	83	11/21/06 16:19	FALSE	img_1086
-91.84031200	29.62685400	612270	3278001	87	11/21/06 16:19	FALSE	img_1087
-91.84123900	29.62936800	612180	3278278	0	11/21/06 16:19	TRUE	1088
-91.84420100	29.63052300	611889	3278403	86	11/21/06 16:20	FALSE	img_1089
-91.84420100	29.63052300	611889	3278403	86	11/21/06 16:20	FALSE	img_1090
-91.85118900	29.63041400	611211	3278385	89	11/21/06 16:20	FALSE	img_1091
-91.85341400	29.62879200	611000	3278203	87	11/21/06 16:20	FALSE	img_1092
-91.86079000	29.62717300	610285	3278016	78	11/21/06 16:21	FALSE	img_1093
-91.86204100	29.62843900	610168	3278155	79	11/21/06 16:21	FALSE	img_1094
-91.86275200	29.62937900	610089	3278259	79	11/21/06 16:21	FALSE	img_1095
-91.86352800	29.63030300	610021	3278361	80	11/21/06 16:21	FALSE	img_1096
-91.86496500	29.63130100	609874	3278470	89	11/21/06 16:21	FALSE	img_1097
-91.86763200	29.63162800	609622	3278504	94	11/21/06 16:21	FALSE	img_1098
-91.87328500	29.63039700	609072	3278362	83	11/21/06 16:21	FALSE	img_1099
-91.87613700	29.63002600	608801	3278318	84	11/21/06 16:22	FALSE	img_1100-camp
-91.87718900	29.63004200	608694	3278319	85	11/21/06 16:22	FALSE	img_1101-camp
-91.87891400	29.63017100	608530	3278331	85	11/21/06 16:22	FALSE	img_1102
-91.88555700	29.63066900	607881	3278380	80	11/21/06 16:22	FALSE	img_1103
-91.88867700	29.63162900	607579	3278484	84	11/21/06 16:22	FALSE	img_1104
-91.89052900	29.63236000	607404	3278563	78	11/21/06 16:22	FALSE	img_1105
-91.89587400	29.63469800	606879	3278817	82	11/21/06 16:23	FALSE	img_1106
-91.89802700	29.63675800	606674	3279044	96	11/21/06 16:23	FALSE	img_1107

**Acadiana Bays DVD04 - Marsh Island to Little Vermilion Bay**

LON	LAT	UTM Easting	UTM Northing	ALT	UTC	NONGPS	NAME
-91.89890800	29.63815300	606585	3279197	103	11/21/06 16:23	FALSE	img_1108
-91.90034600	29.63944900	606448	3279340	110	11/21/06 16:23	FALSE	img_1109
-91.90194300	29.63996500	606293	3279395	107	11/21/06 16:23	FALSE	img_1110
-91.91034800	29.63738600	605482	3279102	100	11/21/06 16:24	FALSE	img_1111
-91.91161000	29.63692500	605357	3279050	101	11/21/06 16:24	FALSE	img_1112
-91.91521900	29.63574300	605010	3278915	104	11/21/06 16:24	FALSE	img_1113
-91.92112300	29.63597700	604438	3278936	108	11/21/06 16:24	FALSE	img_1114-dolphinpt
-91.92948600	29.63683500	603624	3279024	92	11/21/06 16:25	FALSE	img_1115
-91.93042900	29.63602200	603538	3278933	88	11/21/06 16:25	FALSE	img_1116
-91.93029000	29.63102400	603553	3278379	86	11/21/06 16:25	FALSE	img_1117
-91.92950700	29.62846200	603633	3278096	92	11/21/06 16:25	FALSE	img_1118
-91.92940100	29.62560600	603645	3277779	88	11/21/06 16:25	FALSE	img_1119
-91.92944000	29.62441400	603647	3277647	86	11/21/06 16:25	FALSE	img_1120
-91.93659200	29.61455400	602960	3276548	105	11/21/06 16:26	FALSE	img_1121
-91.93659200	29.61455400	602960	3276548	105	11/21/06 16:26	FALSE	img_1122
-91.94750400	29.61180200	601907	3276234	96	11/21/06 16:27	FALSE	img_1123
-91.95121700	29.61118300	601549	3276162	97	11/21/06 16:27	FALSE	img_1124
-91.95763600	29.61068800	600930	3276101	87	11/21/06 16:27	FALSE	img_1125
-91.96666100	29.61032200	600049	3276053	73	11/21/06 16:28	FALSE	img_1126
-91.96819700	29.61050900	599904	3276072	71	11/21/06 16:28	FALSE	img_1127
-91.96877200	29.61064700	599846	3276087	72	11/21/06 16:28	FALSE	img_1128
-91.97364500	29.61273300	599379	3276314	86	11/21/06 16:28	FALSE	img_1129
-91.97818300	29.61436900	598932	3276492	77	11/21/06 16:29	FALSE	img_1130
-91.98487500	29.61547200	598282	3276608	91	11/21/06 16:29	FALSE	img_1131
-91.98546600	29.61525100	598224	3276583	92	11/21/06 16:29	FALSE	img_1132
-91.99570500	29.61009000	597241	3276003	73	11/21/06 16:29	FALSE	img_1133
-92.00427500	29.60603900	596413	3275546	83	11/21/06 16:30	FALSE	img_1134
<b>End BICM segment 13 - Marsh Northshore / Begin Southwest Pass</b>							
-92.00826000	29.60291700	596028	3275197	85	11/21/06 16:30	FALSE	img_1135



**Acadiana Bays DVD04 - Marsh Island to Little Vermilion Bay**

LON	LAT	UTM Easting	UTM Northing	ALT	UTC	NONGPS	NAME
-92.01037100	29.60052200	595827	3274930	83	11/21/06 16:30	FALSE	img_1136
-92.01264100	29.59738200	595617	3274580	89	11/21/06 16:31	FALSE	img_1137
-92.01495700	29.59533500	595386	3274352	87	11/21/06 16:31	FALSE	img_1138
-92.01630700	29.59451000	595261	3274259	90	11/21/06 16:31	FALSE	img_1139
-92.01947500	29.59270900	594953	3274057	93	11/21/06 16:31	FALSE	img_1140
-92.02138800	29.59122000	594771	3273890	91	11/21/06 16:31	FALSE	img_1141
-92.02138800	29.59122000	594771	3273890	91	11/21/06 16:31	FALSE	img_1142
-92.02549600	29.58541900	594379	3273244	103	11/21/06 16:32	FALSE	img_1143
-92.02691000	29.58359900	594245	3273041	100	11/21/06 16:32	FALSE	img_1144
-92.02827800	29.58254100	594110	3272923	101	11/21/06 16:32	FALSE	img_1145
-92.03335300	29.58076500	593618	3272722	98	11/21/06 16:32	FALSE	img_1146
-92.03504800	29.57813000	593465	3272429	96	11/21/06 16:32	FALSE	img_1147
-92.03469100	29.57631800	593496	3272228	93	11/21/06 16:33	FALSE	img_1148
-92.04446800	29.57872900	592545	3272488	74	11/21/06 16:35	FALSE	img_1150-swpass
-92.04140800	29.58210200	592842	3272864	77	11/21/06 16:36	FALSE	img_1151
-92.04133100	29.58227800	592851	3272883	78	11/21/06 16:36	FALSE	img_1152
-92.04133100	29.58227800	592851	3272883	78	11/21/06 16:36	FALSE	img_1153
-92.03664500	29.58456200	593305	3273140	0	11/21/06 16:36	TRUE	1154
-92.03117100	29.58420600	593828	3273105	0	11/21/06 16:36	TRUE	1155
-92.02975800	29.58470000	593963	3273161	0	11/21/06 16:36	TRUE	1156
-92.04133100	29.58227800	592851	3272883	78	11/21/06 16:36	FALSE	img_1157
-92.02704900	29.58559300	594233	3273262	103	11/21/06 16:37	FALSE	img_1158
-92.02590000	29.58717600	594338	3273439	0	11/21/06 16:37	TRUE	1159
-92.02451200	29.58887000	594472	3273627	0	11/21/06 16:37	TRUE	1160
-92.02158700	29.58910800	594753	3273656	102	11/21/06 16:37	FALSE	img_1161
-92.02070200	29.58995100	594839	3273750	104	11/21/06 16:37	FALSE	img_1162
-92.01877900	29.59182100	595022	3273959	103	11/21/06 16:38	FALSE	img_1163
-92.01692800	29.59340900	595204	3274137	103	11/21/06 16:38	FALSE	img_1164
-92.01598000	29.59417700	595291	3274222	102	11/21/06 16:38	FALSE	img_1165

**Acadiana Bays DVD04 - Marsh Island to Little Vermilion Bay**

LON	LAT	UTM Easting	UTM Northing	ALT	UTC	NONGPS	NAME
-92.01206300	29.59789400	595665	3274637	88	11/21/06 16:38	FALSE	img_1166
-92.01146000	29.59864700	595722	3274721	87	11/21/06 16:38	FALSE	img_1167
-92.00991900	29.60043400	595876	3274921	91	11/21/06 16:38	FALSE	img_1168
-92.00879900	29.60255300	595980	3275156	93	11/21/06 16:39	FALSE	img_1169
-92.00938700	29.60547100	595919	3275479	94	11/21/06 16:39	FALSE	img_1170
-92.01057600	29.60737300	595801	3275689	93	11/21/06 16:39	FALSE	img_1171
-92.01196600	29.60904300	595664	3275873	89	11/21/06 16:39	FALSE	img_1172
-92.01315500	29.61068400	595546	3276054	87	11/21/06 16:39	FALSE	img_1173
-92.01591600	29.61409300	595282	3276429	0	11/21/06 16:39	TRUE	1174
-92.01884700	29.61588600	594999	3276626	81	11/21/06 16:40	FALSE	img_1175
-92.02082000	29.61623000	594805	3276662	85	11/21/06 16:40	FALSE	img_1176
-92.02241100	29.61541700	594651	3276571	92	11/21/06 16:40	FALSE	img_1177
-92.02240500	29.61445200	594652	3276464	91	11/21/06 16:40	FALSE	img_1178
-92.02040400	29.61307700	594847	3276313	89	11/21/06 16:40	FALSE	img_1179
-92.01822000	29.61275600	595060	3276279	79	11/21/06 16:41	FALSE	img_1180
-92.01579500	29.61246200	595293	3276249	78	11/21/06 16:41	FALSE	img_1181-swpt
-92.01126300	29.61118100	595730	3276110	82	11/21/06 16:41	FALSE	img_1182-swpt
-92.00712700	29.61111800	596137	3276107	84	11/21/06 16:41	FALSE	img_1183-swpt
-92.00651200	29.61176200	596194	3276179	78	11/21/06 16:41	FALSE	img_1184-swpt
-92.00624700	29.61281100	596222	3276295	72	11/21/06 16:41	FALSE	img_1185-swpt
<b>BICM segment 14 - Hell Hole Bayou</b>							
-92.00663100	29.61447400	596182	3276479	72	11/21/06 16:42	FALSE	img_1186-swpt
-92.00792800	29.61598100	596054	3276645	70	11/21/06 16:42	FALSE	img_1187
-92.01082100	29.61747200	595772	3276808	70	11/21/06 16:42	FALSE	img_1188
-92.01390100	29.61846500	595471	3276915	73	11/21/06 16:42	FALSE	img_1189
-92.01670800	29.61996400	595199	3277079	68	11/21/06 16:42	FALSE	img_1190
-92.01873100	29.62142900	595004	3277240	63	11/21/06 16:42	FALSE	img_1191
-92.01873100	29.62142900	595004	3277240	63	11/21/06 16:42	FALSE	img_1192
-92.02054400	29.62268100	594828	3277377	67	11/21/06 16:43	FALSE	img_1193



**Acadiana Bays DVD04 - Marsh Island to Little Vermilion Bay**

LON	LAT	UTM Easting	UTM Northing	ALT	UTC	NONGPS	NAME
-92.02468200	29.62556300	594419	3277693	67	11/21/06 16:43	FALSE	img_1194
-92.02765800	29.62910100	594125	3278083	0	11/21/06 16:43	TRUE	1195
-92.02834300	29.63059800	594066	3278248	74	11/21/06 16:43	FALSE	img_1196-indianpt
-92.02925900	29.63170000	593968	3278369	78	11/21/06 16:43	FALSE	img_1197-indianpt
-92.03179300	29.63268000	593725	3278476	80	11/21/06 16:44	FALSE	img_1198-indianpt
-92.03693200	29.63352200	593230	3278565	87	11/21/06 16:44	FALSE	img_1199
-92.03746100	29.63349400	593172	3278562	89	11/21/06 16:44	FALSE	img_1200
-92.04896800	29.62696100	592065	3277829	91	11/21/06 16:45	FALSE	img_1201
-92.05391000	29.62507400	591592	3277616	86	11/21/06 16:45	FALSE	img_1202
-92.05744800	29.62461300	591254	3277562	99	11/21/06 16:45	FALSE	img_1203
-92.06476500	29.62316200	590539	3277395	94	11/21/06 16:46	FALSE	img_1204
-92.06616000	29.62289400	590403	3277364	89	11/21/06 16:46	FALSE	img_1205
-92.07632300	29.62370400	589425	3277446	79	11/21/06 16:46	FALSE	img_1206
-92.07667900	29.62375700	589386	3277452	78	11/21/06 16:46	FALSE	img_1207
-92.08160300	29.62442100	588911	3277522	81	11/21/06 16:46	FALSE	img_1208
-92.09046000	29.62221700	588051	3277271	88	11/21/06 16:47	FALSE	img_1209
-92.09625300	29.62099100	587491	3277130	94	11/21/06 16:47	FALSE	img_1210-hellhole
-92.10282200	29.62196300	586861	3277233	106	11/21/06 16:47	FALSE	img_1211-hellhole
-92.10530100	29.62103200	586620	3277128	102	11/21/06 16:48	FALSE	img_1212-portagel
-92.10743900	29.62028100	586417	3277043	89	11/21/06 16:48	FALSE	img_1213-hogbayou
-92.11131700	29.62160600	586038	3277187	82	11/21/06 16:48	FALSE	img_1214
-92.11490500	29.62917000	585683	3278023	82	11/21/06 16:49	FALSE	img_1215
-92.11548900	29.63012500	585624	3278128	87	11/21/06 16:49	FALSE	img_1216
-92.12046700	29.63747300	585134	3278939	83	11/21/06 16:49	FALSE	img_1217
-92.12125700	29.64001200	585055	3279219	93	11/21/06 16:49	FALSE	img_1218
-92.12335400	29.64612300	584846	3279895	84	11/21/06 16:50	FALSE	img_1219
-92.12344400	29.64666200	584846	3279955	85	11/21/06 16:50	FALSE	img_1220
-92.12380300	29.65089600	584803	3280424	90	11/21/06 16:50	FALSE	img_1221
-92.12474500	29.65419700	584714	3280789	91	11/21/06 16:50	FALSE	img_1222-bayouprien

**Acadiana Bays DVD04 - Marsh Island to Little Vermilion Bay**

LON	LAT	UTM Easting	UTM Northing	ALT	UTC	NONGPS	NAME
-92.12573400	29.65515300	584616	3280894	91	11/21/06 16:50	FALSE	img_1223-bayouprien
-92.13058500	29.65906000	584138	3281323	86	11/21/06 16:51	FALSE	img_1224
-92.13319500	29.66275500	583884	3281731	82	11/21/06 16:51	FALSE	img_1225
-92.13389600	29.66433300	583815	3281905	0	11/21/06 16:51	TRUE	1226
-92.13402000	29.66648100	583803	3282143	78	11/21/06 16:51	FALSE	img_1227
-92.13279400	29.66865400	583918	3282385	77	11/21/06 16:51	FALSE	img_1228-bfearman
-92.13279400	29.66865400	583918	3282385	77	11/21/06 16:51	FALSE	img_1229-bfearman
-92.13279400	29.66865400	583918	3282385	77	11/21/06 16:51	FALSE	img_1230-bfearman
-92.13279400	29.66865400	583918	3282385	77	11/21/06 16:52	FALSE	img_1231
-92.12783300	29.67255900	584398	3282821	80	11/21/06 16:52	FALSE	img_1232-nlake
-92.12637100	29.67342000	584533	3282918	81	11/21/06 16:52	FALSE	img_1233-nlake
-92.12512800	29.67415500	584658	3283000	83	11/21/06 16:52	FALSE	img_1234-nlake
-92.12314900	29.67543900	584851	3283144	89	11/21/06 16:52	FALSE	img_1235-nlake
-92.11988400	29.67809200	585158	3283440	85	11/21/06 16:52	FALSE	img_1236
-92.11599200	29.68070400	585533	3283732	89	11/21/06 16:53	FALSE	img_1237
-92.11257400	29.68310200	585860	3284001	81	11/21/06 16:53	FALSE	img_1238
-92.10721000	29.68726500	586379	3284466	84	11/21/06 16:53	FALSE	img_1239
-92.10443700	29.68913200	586648	3284675	87	11/21/06 16:53	FALSE	img_1240
-92.10321200	29.69009600	586764	3284783	85	11/21/06 16:54	FALSE	img_1241-redfishpt
-92.10069900	29.69416000	587002	3285235	82	11/21/06 16:54	FALSE	img_1242-redfishpt
-92.10049800	29.69625300	587020	3285467	85	11/21/06 16:54	FALSE	img_1243-redfishpt
-92.10054900	29.69681400	587019	3285529	89	11/21/06 16:54	FALSE	img_1244
-92.10089300	29.69863900	586979	3285731	101	11/21/06 16:54	FALSE	img_1245
<b>BICM segment 15 - Vermilion Beach</b>							
-92.10206100	29.70068900	586861	3285957	105	11/21/06 16:54	FALSE	img_1246
-92.10267700	29.70123400	586802	3286017	104	11/21/06 16:54	FALSE	img_1247
-92.11313300	29.70132200	585796	3286019	76	11/21/06 16:55	FALSE	img_1248
-92.11817300	29.70063400	585303	3285939	86	11/21/06 16:55	FALSE	img_1249
-92.12356400	29.70150400	584780	3286032	95	11/21/06 16:56	FALSE	img_1250



**Acadiana Bays DVD04 - Marsh Island to Little Vermilion Bay**

LON	LAT	UTM Easting	UTM Northing	ALT	UTC	NONGPS	NAME
-92.12942400	29.70149500	584219	3286026	0	11/21/06 16:56	TRUE	1251
-92.13213100	29.70129000	583958	3286002	0	11/21/06 16:56	TRUE	1252
-92.13880200	29.70168400	583310	3286041	0	11/21/06 16:56	TRUE	1253
<b>BICM segment 15 does not include following Little Vermilion Bay</b>							
-92.14738889	29.69838333	582480	3285669	94	11/21/06 16:57	TRUE	img_1254-shallowbayou
-92.15596900	29.70057900	581647	3285906	102	11/21/06 16:58	FALSE	img_1255
-92.16112500	29.70197300	581152	3286057	99	11/21/06 16:58	FALSE	img_1256-fearmanl
-92.16348700	29.70264400	580919	3286129	100	11/21/06 16:58	FALSE	img_1257
-92.17249200	29.70656600	580046	3286558	85	11/21/06 16:59	FALSE	img_1258
-92.17949100	29.71311100	579363	3287278	78	11/21/06 16:59	FALSE	img_1259
-92.18201200	29.71580500	579119	3287575	79	11/21/06 16:59	FALSE	img_1260
-92.18455000	29.71832300	578866	3287852	85	11/21/06 16:59	FALSE	img_1261
-92.18996300	29.72277200	578340	3288341	96	11/21/06 17:00	FALSE	img_1262-belleislecan
-92.19243400	29.72681000	578105	3288787	93	11/21/06 17:00	FALSE	img_1263
-92.19223800	29.72783200	578123	3288901	92	11/21/06 17:00	FALSE	img_1264-schoonerb
-92.19175500	29.72964600	578161	3289102	92	11/21/06 17:00	FALSE	img_1265-restoration
-92.19103300	29.73177100	578236	3289338	0	11/21/06 17:00	TRUE	1266
-92.19175500	29.72964600	578161	3289102	92	11/21/06 17:01	FALSE	img_1267
-92.18933800	29.73409200	578399	3289596	96	11/21/06 17:01	FALSE	img_1268
-92.18861400	29.73460400	578466	3289654	92	11/21/06 17:01	FALSE	img_1269
-92.18607000	29.73534500	578708	3289737	77	11/21/06 17:01	FALSE	img_1270
-92.18064900	29.73577900	579239	3289789	0	11/21/06 17:01	TRUE	1271
-92.18005100	29.73779300	579286	3290013	0	11/21/06 17:01	TRUE	1272
-92.18004167	29.73930556	579294	3290180	84	11/21/06 17:02	TRUE	img_1273
-92.18112400	29.74132900	579186	3290404	60	11/21/06 17:02	FALSE	img_1274
-92.18250000	29.74304300	579050	3290593	0	11/21/06 17:02	TRUE	1275
-92.18434300	29.74502400	578874	3290811	79	11/21/06 17:02	FALSE	img_1276
-92.19308800	29.75045200	578019	3291407	0	11/21/06 17:02	TRUE	1277
-92.19455100	29.75156500	577873	3291529	80	11/21/06 17:03	FALSE	img_1278

**Acadiana Bays DVD04 - Marsh Island to Little Vermilion Bay**

LON	LAT	UTM Easting	UTM Northing	ALT	UTC	NONGPS	NAME
-92.19783700	29.75337300	577562	3291727	86	11/21/06 17:03	FALSE	img_1279
-92.20049200	29.75397900	577301	3291792	78	11/21/06 17:03	FALSE	img_1280
-92.20337400	29.75374500	577020	3291765	75	11/21/06 17:04	FALSE	img_1281
-92.20462200	29.75316700	576905	3291700	80	11/21/06 17:04	FALSE	img_1282
-92.20559500	29.75240400	576809	3291614	79	11/21/06 17:04	FALSE	img_1283
-92.20651200	29.75088900	576723	3291446	72	11/21/06 17:04	FALSE	img_1284
-92.20931600	29.74542600	576456	3290839	97	11/21/06 17:04	FALSE	img_1285
-92.20884500	29.74097500	576508	3290346	149	11/21/06 17:05	FALSE	img_1286
-92.20746800	29.73759400	576636	3289972	190	11/21/06 17:05	FALSE	img_1287
-92.20503800	29.73375500	576881	3289548	222	11/21/06 17:05	FALSE	img_1288
-92.20101300	29.73053500	577270	3289194	266	11/21/06 17:05	FALSE	img_1289
-92.19819900	29.72947200	577542	3289078	298	11/21/06 17:06	FALSE	img_1290
-92.19733700	29.72922000	577629	3289051	303	11/21/06 17:06	FALSE	img_1291

**Acadiana Bays DVD05 - Little Vermilion Bay to Red Bluff**

LON	LAT	UTM Easting	UTM Northing	ALT	UTC	NONGPS	NAME
<b>Little Vermilion Bay - no BICM segment</b>							
-92.17216700	29.73532200	580052	3289744	234	11/21/06 17:07	FALSE	img_1294
-92.16728500	29.73900900	580523	3290156	126	11/21/06 17:07	FALSE	img_1295-buckpt
-92.16639800	29.73949500	580609	3290211	114	11/21/06 17:07	FALSE	img_1296-buckpt
-92.16397100	29.74187000	580840	3290476	92	11/21/06 17:08	FALSE	img_1297-buckpt
-92.16385900	29.74363000	580848	3290671	89	11/21/06 17:08	FALSE	img_1298-buckpt
-92.16749700	29.74955600	580495	3291325	81	11/21/06 17:08	FALSE	img_1299-litlwhitel
-92.16859200	29.75348200	580385	3291759	81	11/21/06 17:09	FALSE	img_1300
-92.16972800	29.75700700	580276	3292149	76	11/21/06 17:09	FALSE	img_1301
-92.16972800	29.75700700	580276	3292149	76	11/21/06 17:09	FALSE	img_1302
-92.16972800	29.75700700	580276	3292149	76	11/21/06 17:09	FALSE	img_1303
-92.16711111	29.75861111	580526	3292329	83	11/21/06 17:09	TRUE	img_1304



**Acadiana Bays DVD05 - Little Vermilion Bay to Red Bluff**

LON	LAT	UTM Easting	UTM Northing	ALT	UTC	NONGPS	NAME
-92.16600900	29.75815300	580633	3292279	85	11/21/06 17:09	FALSE	img_1305
-92.16523400	29.75640000	580712	3292085	0	11/21/06 17:09	TRUE	1306
-92.16622700	29.75429300	580617	3291851	0	11/21/06 17:09	TRUE	1307
-92.16912400	29.75063900	580339	3291444	84	11/21/06 17:10	FALSE	img_1308
-92.16828300	29.74954300	580418	3291323	81	11/21/06 17:10	FALSE	img_1309
-92.16479900	29.74937900	580756	3291307	85	11/21/06 17:11	FALSE	img_1310
-92.15477900	29.75074600	581722	3291466	111	11/21/06 17:11	FALSE	img_1311
-92.15251500	29.75151400	581944	3291552	112	11/21/06 17:11	FALSE	img_1312
-92.14927900	29.75331600	582252	3291754	93	11/21/06 17:12	FALSE	img_1313
-92.14768900	29.75429400	582406	3291864	93	11/21/06 17:12	FALSE	img_1314
-92.14644600	29.75511400	582531	3291956	95	11/21/06 17:12	FALSE	img_1315
-92.14423600	29.75735800	582742	3292206	100	11/21/06 17:12	FALSE	img_1316
-92.14416500	29.75891200	582740	3292378	91	11/21/06 17:12	FALSE	img_1317
-92.14638889	29.76388889	582523	3292928	0	11/21/06 17:12	TRUE	1318
-92.14213000	29.76607400	582937	3293173	0	11/21/06 17:12	TRUE	1319
-92.14050556	29.76600000	583092	3293166	0	11/21/06 17:12	TRUE	1320
-92.13939800	29.76466900	583200	3293019	0	11/21/06 17:12	TRUE	1321
-92.13973500	29.76277000	583172	3292809	91	11/21/06 17:13	FALSE	img_1322
-92.13980900	29.76054900	583164	3292563	0	11/21/06 17:13	TRUE	1323
-92.13957400	29.75852900	583185	3292339	0	11/21/06 17:13	TRUE	1324
-92.13785278	29.75638100	583351	3292102	0	11/21/06 17:13	TRUE	1325
-92.13479722	29.75472222	583653	3291921	0	11/21/06 17:13	TRUE	1326
-92.13107400	29.75147400	584013	3291563	0	11/21/06 17:13	TRUE	1327
-92.12829500	29.74770300	584287	3291147	0	11/21/06 17:13	TRUE	1328
-92.12925700	29.74365700	584194	3290698	110	11/21/06 17:14	FALSE	img_1329
-92.12998800	29.74251100	584127	3290571	107	11/21/06 17:15	FALSE	img_1330
-92.13237300	29.73992600	583897	3290283	0	11/21/06 17:15	TRUE	1331
-92.13574300	29.73843400	583579	3290115	0	11/21/06 17:15	TRUE	1332
-92.13743600	29.73485200	583418	3289717	0	11/21/06 17:15	TRUE	1333

**Acadiana Bays DVD05 - Little Vermilion Bay to Red Bluff**

LON	LAT	UTM Easting	UTM Northing	ALT	UTC	NONGPS	NAME
-92.14230000	29.73103600	582947	3289290	0	11/21/06 17:15	TRUE	1334
-92.14990500	29.72808300	582214	3288958	100	11/21/06 17:16	FALSE	img_1335
-92.15158100	29.72667600	582051	3288801	93	11/21/06 17:16	FALSE	img_1336
-92.15313600	29.72458000	581908	3288567	0	11/21/06 17:16	TRUE	1337
-92.15449600	29.72137200	581775	3288211	0	11/21/06 17:16	TRUE	1338
-92.15428100	29.71911700	581796	3287961	111	11/21/06 17:17	FALSE	img_1339
-92.15208800	29.71607300	582011	3287625	88	11/21/06 17:17	FALSE	img_1340-mudpt
-92.15057300	29.71550000	582157	3287563	84	11/21/06 17:17	FALSE	img_1341-mudpt
-92.14877600	29.71504200	582331	3287514	74	11/21/06 17:17	FALSE	img_1342
<b>Continue BICM segment 15 - Vermilion Beach</b>							
-92.14578100	29.71493800	582622	3287504	73	11/21/06 17:17	FALSE	img_1343
-92.14427900	29.71522100	582766	3287537	66	11/21/06 17:17	FALSE	img_1344
-92.14137200	29.71719900	583045	3287758	64	11/21/06 17:18	FALSE	img_1345
-92.13820800	29.71961300	583353	3288028	75	11/21/06 17:18	FALSE	img_1346
-92.13258000	29.72282600	583892	3288388	88	11/21/06 17:18	FALSE	img_1347
-92.12626400	29.72794000	584497	3288959	84	11/21/06 17:19	FALSE	img_1348
-92.12366600	29.72986900	584747	3289175	88	11/21/06 17:19	FALSE	img_1349
-92.11694800	29.73458800	585400	3289703	93	11/21/06 17:19	FALSE	img_1350
-92.11517200	29.73580600	585564	3289839	94	11/21/06 17:19	FALSE	img_1351-vermrcutoff
-92.11328200	29.73699700	585747	3289972	97	11/21/06 17:20	FALSE	img_1352-vermrcutoff
-92.11077800	29.73842600	585987	3290132	99	11/21/06 17:20	FALSE	img_1353-vermrcutoff
-92.10963300	29.73905700	586103	3290203	94	11/21/06 17:20	FALSE	img_1354
-92.10663500	29.74079700	586391	3290398	93	11/21/06 17:20	FALSE	img_1355
-92.10438600	29.74225500	586603	3290561	96	11/21/06 17:20	FALSE	img_1356
-92.10354500	29.74282500	586689	3290625	96	11/21/06 17:20	FALSE	img_1357
-92.10244400	29.74361500	586795	3290714	95	11/21/06 17:20	FALSE	img_1358
-92.10161300	29.74418000	586872	3290777	97	11/21/06 17:20	FALSE	img_1359
-92.09339000	29.74907000	587660	3291325	91	11/21/06 17:21	FALSE	img_1360
-92.08675900	29.75343900	588295	3291814	88	11/21/06 17:21	FALSE	img_1361



**Acadiana Bays DVD05 - Little Vermilion Bay to Red Bluff**

LON	LAT	UTM Easting	UTM Northing	ALT	UTC	NONGPS	NAME
-92.08675900	29.75343900	588295	3291814	88	11/21/06 17:21	FALSE	img_1362
-92.08329500	29.75537300	588632	3292031	94	11/21/06 17:21	FALSE	img_1363
-92.07926700	29.75747700	589016	3292267	85	11/21/06 17:21	FALSE	img_1364
-92.07868300	29.75781200	589074	3292305	85	11/21/06 17:22	FALSE	img_1365
-92.07183800	29.76170600	589738	3292742	91	11/21/06 17:22	FALSE	img_1366
-92.06819400	29.76370200	590084	3292966	77	11/21/06 17:22	FALSE	img_1367
-92.06599000	29.76480200	590296	3293089	77	11/21/06 17:22	FALSE	img_1368
-92.05995600	29.76802800	590873	3293452	83	11/21/06 17:23	FALSE	img_1369
-92.05880700	29.76856000	590989	3293511	85	11/21/06 17:23	FALSE	img_1370
-92.05675100	29.76941700	591181	3293608	91	11/21/06 17:23	FALSE	img_1371
-92.05399000	29.77051700	591451	3293732	98	11/21/06 17:23	FALSE	img_1372
-92.05171100	29.77151300	591672	3293844	90	11/21/06 17:23	FALSE	img_1373
-92.04972600	29.77267200	591865	3293974	83	11/21/06 17:23	FALSE	img_1374
-92.04785700	29.77388700	592037	3294110	80	11/21/06 17:23	FALSE	img_1375
-92.03835100	29.77715400	592953	3294480	102	11/21/06 17:24	FALSE	img_1376
-92.03727200	29.77759500	593059	3294530	101	11/21/06 17:24	FALSE	img_1377
-92.03469600	29.77829800	593309	3294610	99	11/21/06 17:24	FALSE	img_1378
-92.03411800	29.77842100	593367	3294624	98	11/21/06 17:24	FALSE	img_1379
-92.03411800	29.77842100	593367	3294624	98	11/21/06 17:24	FALSE	img_1380
-92.03411800	29.77842100	593367	3294624	98	11/21/06 17:24	FALSE	img_1381
-92.01892900	29.78276300	594833	3295117	87	11/21/06 17:25	FALSE	img_1382
-92.01148200	29.78570600	595545	3295450	82	11/21/06 17:25	FALSE	img_1383
-92.00578700	29.78773000	596094	3295679	84	11/21/06 17:26	FALSE	img_1384
-92.00108600	29.78932000	596547	3295859	84	11/21/06 17:26	FALSE	img_1385
-91.99899700	29.78995700	596749	3295931	85	11/21/06 17:26	FALSE	img_1386
-91.99775800	29.79023600	596865	3295963	85	11/21/06 17:26	FALSE	img_1387
-91.99207500	29.79120100	597415	3296075	85	11/21/06 17:26	FALSE	img_1388
-91.98599600	29.79229100	598004	3296201	85	11/21/06 17:27	FALSE	img_1389
-91.98427500	29.79273400	598167	3296251	86	11/21/06 17:27	FALSE	img_1390

**Acadiana Bays DVD05 - Little Vermilion Bay to Red Bluff**

LON	LAT	UTM Easting	UTM Northing	ALT	UTC	NONGPS	NAME
-91.98324800	29.79313200	598273	3296296	89	11/21/06 17:27	FALSE	img_1391
-91.98151800	29.79404600	598437	3296399	99	11/21/06 17:27	FALSE	img_1392
<b>BICM segment 16 - Avery Island</b>							
-91.97689500	29.79784400	598878	3296824	98	11/21/06 17:27	FALSE	img_1393
-91.97504800	29.80051700	599059	3297122	108	11/21/06 17:28	FALSE	img_1394
-91.97735200	29.80791000	598819	3297939	75	11/21/06 17:28	FALSE	img_1395
-91.98014000	29.81274100	598554	3298472	0	11/21/06 17:28	TRUE	1396
-91.98266944	29.81597778	598299	3298828	0	11/21/06 17:28	TRUE	1397
-91.98268300	29.82194200	598294	3299489	0	11/21/06 17:28	TRUE	1398
-91.98179700	29.82389000	598379	3299706	0	11/21/06 17:28	TRUE	1399
-91.98109400	29.82543000	598445	3299877	0	11/21/06 17:28	TRUE	1400
-91.97996300	29.82668100	598550	3300017	0	11/21/06 17:28	TRUE	1401
-91.97816944	29.82766389	598723	3300127	74	11/21/06 17:30	TRUE	img_1402
-91.97411300	29.83040300	599116	3300434	0	11/21/06 17:30	TRUE	1403
-91.97005000	29.83179167	599501	3300592	92	11/21/06 17:30	TRUE	img_1404
-91.96656800	29.82708200	599844	3300073	84	11/21/06 17:31	FALSE	img_1405
-91.96229100	29.82423000	600262	3299760	0	11/21/06 17:31	TRUE	1406
-91.96103300	29.82352700	600389	3299684	0	11/21/06 17:31	TRUE	1407
-91.95728100	29.82296200	600747	3299624	0	11/21/06 17:31	TRUE	1408
-91.95504900	29.82250200	600970	3299575	0	11/21/06 17:31	TRUE	1409
-91.94982800	29.82119900	601473	3299436	0	11/21/06 17:31	TRUE	1410
-91.94817100	29.82059000	601629	3299369	0	11/21/06 17:31	TRUE	1411
-91.94400800	29.81806700	602037	3299094	0	11/21/06 17:31	TRUE	1412
-91.94173400	29.81657600	602261	3298930	106	11/21/06 17:32	FALSE	img_1413
-91.94067800	29.81580500	602358	3298846	110	11/21/06 17:32	FALSE	img_1414
-91.93712100	29.81478100	602707	3298736	0	11/21/06 17:32	TRUE	1415
-91.93167000	29.81621800	603227	3298900	91	11/21/06 17:33	FALSE	img_1416
-91.93081200	29.81681000	603314	3298966	94	11/21/06 17:33	FALSE	img_1417
-91.92941900	29.81890900	603447	3299200	0	11/21/06 17:33	TRUE	1418



**Acadiana Bays DVD05 - Little Vermilion Bay to Red Bluff**

LON	LAT	UTM Easting	UTM Northing	ALT	UTC	NONGPS	NAME
-91.92778700	29.81974800	603601	3299294	0	11/21/06 17:33	TRUE	1419
-91.92629500	29.81983300	603746	3299305	87	11/21/06 17:33	FALSE	img_1420
-91.92629500	29.81983300	603746	3299305	87	11/21/06 17:33	FALSE	img_1421
-91.92462400	29.81952700	603910	3299273	88	11/21/06 17:33	FALSE	img_1422
-91.92305100	29.81941100	604055	3299261	86	11/21/06 17:33	FALSE	img_1423
-91.92187700	29.81928300	604171	3299248	83	11/21/06 17:33	FALSE	img_1424
-91.92070100	29.81900400	604288	3299218	80	11/21/06 17:33	FALSE	img_1425
-91.91921100	29.81813300	604433	3299123	84	11/21/06 17:34	FALSE	img_1426
-91.91773900	29.81689300	604580	3298987	0	11/21/06 17:34	TRUE	1419
-91.91641400	29.81612400	604706	3298903	0	11/21/06 17:34	TRUE	1419
-91.91478056	29.81670556	604860	3298969	87	11/21/06 17:34	TRUE	img_1429
-91.91163100	29.82021700	605166	3299361	0	11/21/06 17:34	TRUE	1430
-91.90984400	29.82246400	605337	3299612	83	11/21/06 17:34	FALSE	img_1431
-91.90881100	29.82373300	605432	3299753	89	11/21/06 17:34	FALSE	img_1432
-91.90847300	29.82416400	605461	3299801	90	11/21/06 17:35	FALSE	img_1433
-91.90675300	29.82690800	605622	3300107	82	11/21/06 17:35	FALSE	img_1434
-91.90586000	29.82860900	605708	3300296	81	11/21/06 17:35	FALSE	img_1435
-91.89983700	29.83240300	606293	3300722	0	11/21/06 17:35	TRUE	1436
-91.89759600	29.83276400	606505	3300764	0	11/21/06 17:35	TRUE	1437
-91.89491800	29.83327700	606765	3300824	0	11/21/06 17:35	TRUE	1438
-91.88930833	29.83404722	607306	3300914	81	11/21/06 17:36	TRUE	img_1439
-91.88453600	29.83334900	607770	3300841	0	11/21/06 17:36	TRUE	1440
-91.88628100	29.83386900	607596	3300897	89	11/21/06 17:36	FALSE	img_1441
-91.88196100	29.83249100	608013	3300749	92	11/21/06 17:36	FALSE	img_1442
-91.87935200	29.83160400	608265	3300653	0	11/21/06 17:36	TRUE	1443
-91.87694300	29.83063800	608507	3300548	0	11/21/06 17:36	TRUE	1444
-91.87456800	29.82989300	608730	3300468	0	11/21/06 17:36	TRUE	1445
-91.87330900	29.82934600	608857	3300408	0	11/21/06 17:36	TRUE	1446
-91.87180300	29.82829400	609003	3300293	0	11/21/06 17:36	TRUE	1447

**Acadiana Bays DVD05 - Little Vermilion Bay to Red Bluff**

LON	LAT	UTM Easting	UTM Northing	ALT	UTC	NONGPS	NAME
-91.86921900	29.82698100	609255	3300150	0	11/21/06 17:36	TRUE	1448
-91.86786200	29.82587800	609382	3300029	89	11/21/06 17:37	FALSE	img_1449
-91.86603611	29.82509444	609567	3299944	89	11/21/06 17:37	TRUE	img_1450
<b>BICM segment 17 - Weeks Island</b>							
-91.86053056	29.82395556	610099	3299823	95	11/21/06 17:37	TRUE	img_1451
-91.85856500	29.82396600	610283	3299826	95	11/21/06 17:38	FALSE	img_1452
-91.85246200	29.82539400	610871	3299990	0	11/21/06 17:38	TRUE	1453
-91.85090500	29.82579900	611025	3300037	74	11/21/06 17:38	FALSE	img_1454
-91.84373700	29.82680400	611719	3300155	0	11/21/06 17:38	TRUE	1455
-91.83955500	29.82620100	612116	3300092	0	11/21/06 17:38	TRUE	1456
-91.83641000	29.82626700	612425	3300102	0	11/21/06 17:38	TRUE	1457
-91.83333500	29.82661900	612725	3300144	0	11/21/06 17:38	TRUE	1458
-91.83300000	29.82422000	612756	3299879	0	11/21/06 17:38	TRUE	1459
-91.83261500	29.82034200	612799	3299450	0	11/21/06 17:38	TRUE	1460
-91.83133600	29.81840700	612927	3299236	0	11/21/06 17:38	TRUE	1461
-91.82991500	29.81641000	613065	3299016	0	11/21/06 17:38	TRUE	1462
-91.82831900	29.81374700	613222	3298723	0	11/21/06 17:38	TRUE	1463
-91.82768900	29.81194700	613282	3298524	0	11/21/06 17:38	TRUE	1464
-91.82783500	29.80924200	613276	3298224	0	11/21/06 17:38	TRUE	1465
-91.82799500	29.80776200	613258	3298060	0	11/21/06 17:38	TRUE	1466
-91.82756000	29.80495300	613300	3297749	0	11/21/06 17:38	TRUE	1467
-91.82659600	29.80393600	613398	3297637	0	11/21/06 17:38	TRUE	1468
-91.82309200	29.80374800	613736	3297620	0	11/21/06 17:38	TRUE	1469
-91.82144300	29.80291400	613901	3297529	0	11/21/06 17:38	TRUE	1470
-91.85090500	29.82579900	611025	3300037	74	11/21/06 17:49	FALSE	img_1473
-91.83835400	29.82597800	612232	3300068	94	11/21/06 17:50	FALSE	img_1474
-91.83482400	29.82411800	612582	3299866	87	11/21/06 17:50	FALSE	img_1475-weeksbay
-91.83482400	29.82411800	612582	3299866	87	11/21/06 17:50	FALSE	img_1476
-91.83349600	29.82122700	612711	3299547	87	11/21/06 17:51	FALSE	img_1477

**Acadiana Bays DVD05 - Little Vermilion Bay to Red Bluff**

LON	LAT	UTM Easting	UTM Northing	ALT	UTC	NONGPS	NAME
-91.83101600	29.81591600	612959	3298961	75	11/21/06 17:51	FALSE	img_1478
-91.82972900	29.81299400	613088	3298638	69	11/21/06 17:51	FALSE	img_1479
-91.82911100	29.81080300	613148	3298396	71	11/21/06 17:51	FALSE	img_1480
-91.82885400	29.80952700	613169	3298255	74	11/21/06 17:51	FALSE	img_1481
-91.82851200	29.80727000	613210	3298005	79	11/21/06 17:51	FALSE	img_1482
-91.82782300	29.80414800	613281	3297660	83	11/21/06 17:51	FALSE	img_1483
-91.82750800	29.80324700	613311	3297560	81	11/21/06 17:52	FALSE	img_1484
-91.82653600	29.80059900	613411	3297268	79	11/21/06 17:52	FALSE	img_1485
-91.82653600	29.80059900	613411	3297268	79	11/21/06 17:52	FALSE	img_1486
-91.82595000	29.79724200	613463	3296896	75	11/21/06 17:52	FALSE	img_1487
-91.82604300	29.79570600	613465	3296726	78	11/21/06 17:52	FALSE	img_1488
-91.82654300	29.79332400	613419	3296462	84	11/21/06 17:52	FALSE	img_1489
-91.82738300	29.78969300	613336	3296058	85	11/21/06 17:52	FALSE	img_1490
-91.82779000	29.78784700	613300	3295853	84	11/21/06 17:52	FALSE	img_1491
-91.82878600	29.78479500	613206	3295514	85	11/21/06 17:53	FALSE	img_1492
-91.82986100	29.78246000	613103	3295254	86	11/21/06 17:53	FALSE	img_1493
-91.83127100	29.78064500	612969	3295052	83	11/21/06 17:53	FALSE	img_1494
-91.83423300	29.77929900	612691	3294900	80	11/21/06 17:53	FALSE	img_1495
-91.83799100	29.77956800	612323	3294926	77	11/21/06 17:53	FALSE	img_1496
-91.84328600	29.78201000	611808	3295191	76	11/21/06 17:53	FALSE	img_1497
-91.84416600	29.78270100	611720	3295267	79	11/21/06 17:54	FALSE	img_1498
-91.84602500	29.78552200	611543	3295578	81	11/21/06 17:54	FALSE	img_1499
-91.84702200	29.79494800	611436	3296621	96	11/21/06 17:54	FALSE	img_1500
-91.84851100	29.79758900	611288	3296913	104	11/21/06 17:55	FALSE	img_1501
-91.84922000	29.79783500	611220	3296939	104	11/21/06 17:55	FALSE	img_1502
<b>BICM segment 18 - Cypremort West</b>							
-91.85178800	29.79747700	610969	3296897	109	11/21/06 17:55	FALSE	img_1503
-91.85336700	29.79445900	610818	3296561	86	11/21/06 17:55	FALSE	img_1504
-91.85361100	29.79336800	610800	3296440	80	11/21/06 17:55	FALSE	img_1505



**Acadiana Bays DVD05 - Little Vermilion Bay to Red Bluff**

LON	LAT	UTM Easting	UTM Northing	ALT	UTC	NONGPS	NAME
-91.85377000	29.79004600	610784	3296072	66	11/21/06 17:55	FALSE	img_1506
-91.85378700	29.78814900	610786	3295861	57	11/21/06 17:55	FALSE	img_1507
-91.85385500	29.78733100	610777	3295771	54	11/21/06 17:55	FALSE	img_1508
-91.85423700	29.78529500	610751	3295545	63	11/21/06 17:56	FALSE	img_1509
-91.85636600	29.78057800	610543	3295020	67	11/21/06 17:56	FALSE	img_1510
-91.85636600	29.78057800	610543	3295020	67	11/21/06 17:56	FALSE	img_1511
-91.86064100	29.77629500	610142	3294541	79	11/21/06 17:56	FALSE	img_1512
-91.86110800	29.77586700	610094	3294493	78	11/21/06 17:56	FALSE	img_1513
-91.86521000	29.77303700	609701	3294176	77	11/21/06 17:57	FALSE	img_1514
-91.86918700	29.77012700	609317	3293850	97	11/21/06 17:57	FALSE	img_1515
-91.87005800	29.76893300	609231	3293717	97	11/21/06 17:57	FALSE	img_1516
-91.87141100	29.76489500	609110	3293268	88	11/21/06 17:57	FALSE	img_1517
-91.87166700	29.76402200	609082	3293171	91	11/21/06 17:57	FALSE	img_1518
-91.87235200	29.76272300	609016	3293026	94	11/21/06 17:57	FALSE	img_1519
-91.87647600	29.76057900	608622	3292785	92	11/21/06 17:58	FALSE	img_1520
-91.87771900	29.76018800	608506	3292740	91	11/21/06 17:58	FALSE	img_1521
-91.87931300	29.75917000	608352	3292626	91	11/21/06 17:58	FALSE	img_1522
-91.88040700	29.75717300	608248	3292404	80	11/21/06 17:58	FALSE	img_1523
-91.88116900	29.75525800	608173	3292191	78	11/21/06 17:58	FALSE	img_1524
-91.88122000	29.75436000	608174	3292091	76	11/21/06 17:58	FALSE	img_1525
-91.88059600	29.75183800	608235	3291812	68	11/21/06 17:58	FALSE	img_1526
-91.87922300	29.74829700	608374	3291421	61	11/21/06 17:59	FALSE	img_1527
-91.87850500	29.74733600	608443	3291315	66	11/21/06 17:59	FALSE	img_1528
-91.87731700	29.74667000	608559	3291243	64	11/21/06 17:59	FALSE	img_1529
-91.87373400	29.74614900	608908	3291188	65	11/21/06 17:59	FALSE	img_1530
-91.87100900	29.74567700	609170	3291139	72	11/21/06 17:59	FALSE	img_1531
-91.87100900	29.74567700	609170	3291139	72	11/21/06 17:59	FALSE	img_1532
-91.86736800	29.74505200	609518	3291073	79	11/21/06 17:59	FALSE	img_1533
-91.86677800	29.74494800	609577	3291062	81	11/21/06 17:59	FALSE	img_1534

**Acadiana Bays DVD05 - Little Vermilion Bay to Red Bluff**

LON	LAT	UTM Easting	UTM Northing	ALT	UTC	NONGPS	NAME
-91.86430800	29.74469000	609819	3291036	83	11/21/06 18:00	FALSE	img_1535
-91.86261000	29.74436700	609983	3291001	81	11/21/06 18:00	FALSE	img_1536
-91.85970600	29.74278700	610266	3290829	68	11/21/06 18:00	FALSE	img_1537
-91.85893700	29.74219200	610344	3290764	61	11/21/06 18:00	FALSE	img_1538-cypremort
-91.85778600	29.74076500	610451	3290607	55	11/21/06 18:00	FALSE	img_1539
-91.85738800	29.73980200	610491	3290500	60	11/21/06 18:00	FALSE	img_1540
-91.85715300	29.73872000	610512	3290381	62	11/21/06 18:00	FALSE	img_1541
-91.85695100	29.73709200	610533	3290201	63	11/21/06 18:00	FALSE	img_1542
-91.85693800	29.73685300	610543	3290174	63	11/21/06 18:00	FALSE	img_1543
-91.85697700	29.73524100	610535	3289995	64	11/21/06 18:00	FALSE	img_1544
-91.85705000	29.73409900	610526	3289869	61	11/21/06 18:01	FALSE	img_1545
-91.85728400	29.73276900	610509	3289721	57	11/21/06 18:01	FALSE	img_1546
-91.85767700	29.73175900	610471	3289609	60	11/21/06 18:01	FALSE	img_1547
-91.85923100	29.72999700	610328	3289412	60	11/21/06 18:01	FALSE	img_1548
-91.86015100	29.72927100	610232	3289331	61	11/21/06 18:01	FALSE	img_1549
-91.86034100	29.72912400	610222	3289314	61	11/21/06 18:01	FALSE	img_1550
-91.86308500	29.72702700	609954	3289079	68	11/21/06 18:01	FALSE	img_1551
-91.86436500	29.72609700	609829	3288975	73	11/21/06 18:01	FALSE	img_1552
-91.86606500	29.72444700	609667	3288791	90	11/21/06 18:02	FALSE	img_1553
-91.86592200	29.72356400	609687	3288693	86	11/21/06 18:02	FALSE	img_1554
-91.86265800	29.72192300	609998	3288514	92	11/21/06 18:02	FALSE	img_1555
-91.86141200	29.72213300	610124	3288539	90	11/21/06 18:02	FALSE	img_1556
-91.85929700	29.72408300	610325	3288757	82	11/21/06 18:02	FALSE	img_1557
-91.85961000	29.72531400	610294	3288893	81	11/21/06 18:02	FALSE	img_1558
-91.85990400	29.72589500	610265	3288957	82	11/21/06 18:02	FALSE	img_1559
-91.86042600	29.72660500	610216	3289035	84	11/21/06 18:02	FALSE	img_1560
-91.86128600	29.72722200	610128	3289103	88	11/21/06 18:03	FALSE	img_1561
-91.86567300	29.72575200	609704	3288936	69	11/21/06 18:03	FALSE	img_1562
-91.86794600	29.72439300	609493	3288783	69	11/21/06 18:03	FALSE	img_1563

**Acadiana Bays DVD05 - Little Vermilion Bay to Red Bluff**

LON	LAT	UTM Easting	UTM Northing	ALT	UTC	NONGPS	NAME
-91.86935300	29.72361400	609348	3288695	73	11/21/06 18:03	FALSE	img_1564
-91.87061200	29.72303700	609233	3288630	72	11/21/06 18:03	FALSE	img_1565
-91.87193800	29.72250400	609108	3288570	72	11/21/06 18:03	FALSE	img_1566
-91.87247300	29.72227800	609050	3288544	74	11/21/06 18:03	FALSE	img_1567
-91.87401400	29.72160500	608906	3288468	77	11/21/06 18:03	FALSE	img_1568
-91.87586300	29.72075600	608723	3288372	78	11/21/06 18:04	FALSE	img_1569
-91.87814000	29.71956000	608511	3288238	83	11/21/06 18:04	FALSE	img_1570
-91.88000800	29.71831700	608329	3288098	86	11/21/06 18:04	FALSE	img_1571
-91.88219300	29.71615600	608118	3287857	83	11/21/06 18:04	FALSE	img_1572
-91.88300000	29.71477600	608042	3287703	83	11/21/06 18:04	FALSE	img_1573
-91.88339900	29.71359700	608005	3287572	82	11/21/06 18:04	FALSE	img_1574
-91.88344700	29.71212100	608006	3287408	78	11/21/06 18:04	FALSE	img_1575
<b>BICM segment 18 - Cypremort East</b>							
-91.88323500	29.71095600	608027	3287279	79	11/21/06 18:04	FALSE	img_1576
-91.88277100	29.70992300	608067	3287165	80	11/21/06 18:04	FALSE	img_1577
-91.88166000	29.70880600	608174	3287043	77	11/21/06 18:05	FALSE	img_1578
-91.88057400	29.70837500	608281	3286996	75	11/21/06 18:05	FALSE	img_1579
-91.87962500	29.70827000	608378	3286985	76	11/21/06 18:05	FALSE	img_1580
-91.87789000	29.70839200	608543	3287000	77	11/21/06 18:05	FALSE	img_1581
-91.87635000	29.70873200	608687	3287039	80	11/21/06 18:05	FALSE	img_1582
-91.87434300	29.70946900	608890	3287123	85	11/21/06 18:05	FALSE	img_1583
-91.87354800	29.70996700	608966	3287179	90	11/21/06 18:05	FALSE	img_1584
-91.87237300	29.71067500	609072	3287258	89	11/21/06 18:05	FALSE	img_1585
-91.87101800	29.71114000	609207	3287311	81	11/21/06 18:05	FALSE	img_1586
-91.86897300	29.71036300	609401	3287227	70	11/21/06 18:06	FALSE	img_1587
-91.86783600	29.70954700	609518	3287138	67	11/21/06 18:06	FALSE	img_1588
-91.86630500	29.70920900	609664	3287102	68	11/21/06 18:06	FALSE	img_1589
-91.86505000	29.70965500	609779	3287152	61	11/21/06 18:06	FALSE	img_1590
-91.86289600	29.71062000	609991	3287261	65	11/21/06 18:06	FALSE	img_1591



**Acadiana Bays DVD05 - Little Vermilion Bay to Red Bluff**

LON	LAT	UTM Easting	UTM Northing	ALT	UTC	NONGPS	NAME
-91.86248200	29.71055600	610030	3287255	65	11/21/06 18:06	FALSE	img_1592
-91.86161700	29.70964300	610118	3287154	53	11/21/06 18:06	FALSE	img_1593
-91.86122300	29.70868800	610158	3287049	46	11/21/06 18:06	FALSE	img_1594
-91.86058400	29.70705100	610218	3286868	59	11/21/06 18:06	FALSE	img_1595
-91.86015000	29.70565600	610258	3286714	66	11/21/06 18:07	FALSE	img_1596
-91.85870200	29.70408700	610405	3286541	71	11/21/06 18:07	FALSE	img_1597
-91.85685200	29.70424500	610579	3286561	65	11/21/06 18:07	FALSE	img_1598
-91.85555300	29.70469800	610704	3286612	69	11/21/06 18:07	FALSE	img_1599
-91.85149200	29.70630000	611099	3286794	81	11/21/06 18:07	FALSE	img_1600
-91.85007900	29.70678500	611234	3286849	84	11/21/06 18:07	FALSE	img_1601
-91.85007900	29.70678500	611234	3286849	84	11/21/06 18:07	FALSE	img_1602
-91.84779800	29.70719900	611456	3286897	91	11/21/06 18:07	FALSE	img_1603
-91.84566100	29.70778400	611658	3286964	93	11/21/06 18:08	FALSE	img_1604
-91.84466800	29.70822600	611754	3287014	94	11/21/06 18:08	FALSE	img_1605
-91.84347900	29.70884800	611870	3287084	89	11/21/06 18:08	FALSE	img_1606
-91.84205400	29.70967400	612004	3287177	85	11/21/06 18:08	FALSE	img_1607
-91.84012800	29.71080900	612197	3287304	86	11/21/06 18:08	FALSE	img_1608
-91.83808200	29.71199200	612389	3287437	79	11/21/06 18:08	FALSE	img_1609
-91.83565600	29.71370900	612619	3287630	67	11/21/06 18:08	FALSE	img_1610
-91.83418900	29.71489600	612763	3287763	66	11/21/06 18:08	FALSE	img_1611
-91.83318000	29.71575800	612858	3287859	71	11/21/06 18:09	FALSE	img_1612
-91.82988400	29.71832200	613175	3288147	71	11/21/06 18:09	FALSE	img_1613
-91.82702300	29.71942000	613454	3288271	75	11/21/06 18:09	FALSE	img_1614
-91.82426700	29.72045000	613714	3288388	87	11/21/06 18:09	FALSE	img_1615
-91.82118000	29.72190300	614012	3288552	84	11/21/06 18:09	FALSE	img_1616
-91.81795200	29.72339100	614320	3288720	88	11/21/06 18:09	FALSE	img_1617
-91.81650200	29.72407700	614464	3288798	86	11/21/06 18:09	FALSE	img_1618
-91.81443100	29.72505400	614666	3288908	90	11/21/06 18:10	FALSE	img_1619
-91.81413000	29.72518700	614695	3288923	89	11/21/06 18:10	FALSE	img_1620

**Acadiana Bays DVD05 - Little Vermilion Bay to Red Bluff**

LON	LAT	UTM Easting	UTM Northing	ALT	UTC	NONGPS	NAME
-91.80990000	29.72724100	615099	3289155	78	11/21/06 18:10	FALSE	img_1621
-91.80634200	29.72900200	615445	3289354	82	11/21/06 18:10	FALSE	img_1622
-91.80307600	29.73023200	615753	3289493	94	11/21/06 18:10	FALSE	img_1623
-91.80076500	29.73117000	615975	3289599	89	11/21/06 18:10	FALSE	img_1624
-91.79845100	29.73221500	616196	3289717	81	11/21/06 18:10	FALSE	img_1625
-91.77933100	29.74048800	618043	3290654	86	11/21/06 18:12	FALSE	img_2001
-91.77221700	29.74234100	618728	3290866	85	11/21/06 18:12	FALSE	img_2002
-91.76657600	29.74471600	619267	3291135	83	11/21/06 18:12	FALSE	img_2003
-91.76590200	29.74495000	619334	3291162	84	11/21/06 18:12	FALSE	img_2004
-91.75886400	29.74565400	620010	3291247	96	11/21/06 18:12	FALSE	img_2005
-91.74839800	29.74689600	621024	3291396	90	11/21/06 18:13	FALSE	img_2006
-91.74548700	29.74647100	621305	3291352	92	11/21/06 18:13	FALSE	img_2007
-91.74313500	29.74561100	621538	3291259	97	11/21/06 18:13	FALSE	img_2008
-91.74089400	29.74464700	621752	3291155	91	11/21/06 18:13	FALSE	img_2009
-91.73933200	29.74397000	621908	3291081	90	11/21/06 18:13	FALSE	img_2010
-91.73806700	29.74348400	622024	3291029	92	11/21/06 18:14	FALSE	img_2011
-91.73359500	29.74223200	622461	3290895	96	11/21/06 18:14	FALSE	img_2012
-91.73226400	29.74187500	622587	3290856	93	11/21/06 18:14	FALSE	img_2013
-91.72742800	29.74003800	623063	3290658	81	11/21/06 18:14	FALSE	img_2014
-91.72559200	29.73914200	623238	3290561	76	11/21/06 18:14	FALSE	img_2015
-91.72304900	29.73778500	623491	3290413	77	11/21/06 18:14	FALSE	img_2016
-91.72110900	29.73673800	623676	3290299	84	11/21/06 18:14	FALSE	img_2017
-91.71969700	29.73610400	623813	3290230	89	11/21/06 18:15	FALSE	img_2018
-91.71678000	29.73550300	624094	3290167	89	11/21/06 18:15	FALSE	img_2019
-91.71591200	29.73549400	624181	3290167	90	11/21/06 18:15	FALSE	img_2020
-91.71393800	29.73566100	624374	3290187	86	11/21/06 18:15	FALSE	img_2021
-91.71365500	29.73571800	624393	3290194	84	11/21/06 18:15	FALSE	img_2022
-91.71365500	29.73571800	624393	3290194	84	11/21/06 18:15	FALSE	img_2023
-91.70980500	29.73669100	624769	3290306	66	11/21/06 18:15	FALSE	img_2024

**Acadiana Bays DVD05 - Little Vermilion Bay to Red Bluff**

LON	LAT	UTM Easting	UTM Northing	ALT	UTC	NONGPS	NAME
-91.70865100	29.73695600	624875	3290337	64	11/21/06 18:15	FALSE	img_2025
-91.70724200	29.73729400	625020	3290376	70	11/21/06 18:15	FALSE	img_2026
-91.70667400	29.73742900	625068	3290391	73	11/21/06 18:15	FALSE	img_2027

**Acadiana Bays DVD07 - Red Bluff to Wax Lake Delta**

LON	LAT	UTM Easting	UTM Northing	ALT	UTC	NONGPS	NAME
<b>BICM segment 20 - Cote Blanche Island</b>							
-91.72867500	29.74420200	622932	3291118	85	11/21/06 18:17	FALSE	img_2029
-91.72335900	29.73978400	623450	3290634	63	11/21/06 18:18	FALSE	img_2030
-91.71993100	29.73772400	623791	3290410	67	11/21/06 18:18	FALSE	img_2031
-91.71721700	29.73662700	624054	3290291	71	11/21/06 18:18	FALSE	img_2032
-91.71481800	29.73615800	624286	3290242	76	11/21/06 18:18	FALSE	img_2033
-91.71198100	29.73650600	624557	3290283	71	11/21/06 18:18	FALSE	img_2034
-91.71029700	29.73687300	624721	3290326	69	11/21/06 18:19	FALSE	img_2035
-91.70712000	29.73769300	625029	3290420	64	11/21/06 18:19	FALSE	img_2036
-91.70587600	29.73807500	625145	3290464	65	11/21/06 18:19	FALSE	img_2037
-91.70197200	29.73919800	625521	3290592	64	11/21/06 18:19	FALSE	img_2038
-91.70012500	29.73981000	625704	3290662	61	11/21/06 18:19	FALSE	img_2039
-91.69655000	29.74057900	626041	3290751	61	11/21/06 18:19	FALSE	img_2040
-91.69542400	29.74077500	626157	3290774	61	11/21/06 18:19	FALSE	img_2041
-91.69429700	29.74097800	626263	3290798	63	11/21/06 18:20	FALSE	img_2042
-91.69084200	29.74167300	626601	3290879	70	11/21/06 18:20	FALSE	img_2043
-91.68919600	29.74182600	626755	3290898	78	11/21/06 18:20	FALSE	img_2044
-91.68207800	29.74201600	627442	3290926	90	11/21/06 18:20	FALSE	img_2045
-91.68118200	29.74223500	627528	3290952	88	11/21/06 18:20	FALSE	img_2046
-91.67499500	29.74248000	628128	3290986	83	11/21/06 18:21	FALSE	img_2047
-91.67180900	29.74253000	628437	3290995	88	11/21/06 18:21	FALSE	img_2048
-91.66915600	29.74283300	628688	3291031	92	11/21/06 18:21	FALSE	img_2049
-91.65817300	29.74285500	629752	3291046	85	11/21/06 18:21	FALSE	img_2050



**Acadiana Bays DVD07 - Red Bluff to Wax Lake Delta**

LON	LAT	UTM Easting	UTM Northing	ALT	UTC	NONGPS	NAME
-91.65359300	29.74241200	630197	3291002	85	11/21/06 18:22	FALSE	img_2051
<b>BICM segment 21 - The Jaws</b>							
-91.64901700	29.74048100	630645	3290793	85	11/21/06 18:22	FALSE	img_2052
-91.64778400	29.73910200	630763	3290642	75	11/21/06 18:22	FALSE	img_2053
-91.64361600	29.73518000	631174	3290212	83	11/21/06 18:22	FALSE	img_2054
-91.64215700	29.73386200	631311	3290067	86	11/21/06 18:23	FALSE	img_2055
-91.64081500	29.73186400	631449	3289848	82	11/21/06 18:23	FALSE	img_2056
-91.64003300	29.73003100	631529	3289645	74	11/21/06 18:23	FALSE	img_2057
-91.63975500	29.72722900	631552	3289335	60	11/21/06 18:23	FALSE	img_2058
-91.64002000	29.72566000	631534	3289161	63	11/21/06 18:23	FALSE	img_2059
-91.64059500	29.72323900	631480	3288892	69	11/21/06 18:23	FALSE	img_2060
-91.64103800	29.71909900	631446	3288433	84	11/21/06 18:24	FALSE	img_2061
-91.64069700	29.71817500	631477	3288331	83	11/21/06 18:24	FALSE	img_2062
-91.63909600	29.71680300	631633	3288181	86	11/21/06 18:24	FALSE	img_2063
-91.63816900	29.71657200	631720	3288156	78	11/21/06 18:24	FALSE	img_2064
-91.63686000	29.71633200	631847	3288131	74	11/21/06 18:24	FALSE	img_2065
-91.63496500	29.71609200	632031	3288106	75	11/21/06 18:24	FALSE	img_2066
-91.63385500	29.71600100	632137	3288098	75	11/21/06 18:24	FALSE	img_2067
-91.63242200	29.71584700	632282	3288082	79	11/21/06 18:24	FALSE	img_2068
-91.62995000	29.71581700	632515	3288082	95	11/21/06 18:24	FALSE	img_2069
-91.62894000	29.71609600	632621	3288114	97	11/21/06 18:24	FALSE	img_2070
-91.62894000	29.71609600	632621	3288114	97	11/21/06 18:25	FALSE	img_2071
-91.62574600	29.71762700	632928	3288287	95	11/21/06 18:25	FALSE	img_2072
-91.62255900	29.72415300	633219	3289014	60	11/21/06 18:25	FALSE	img_2073
-91.62204400	29.72455100	633277	3289059	63	11/21/06 18:25	FALSE	img_2074
-91.62103500	29.72464600	633374	3289070	67	11/21/06 18:25	FALSE	img_2075
-91.62067500	29.72450300	633403	3289055	67	11/21/06 18:25	FALSE	img_2076
-91.61909200	29.72327900	633559	3288921	61	11/21/06 18:26	FALSE	img_2077
-91.61399500	29.73932900	634031	3290706	95	11/21/06 18:27	FALSE	img_2078

**Acadiana Bays DVD07 - Red Bluff to Wax Lake Delta**

LON	LAT	UTM Easting	UTM Northing	ALT	UTC	NONGPS	NAME
-91.61344500	29.74184100	634086	3290985	94	11/21/06 18:27	FALSE	img_2079
-91.61274900	29.74474700	634150	3291308	95	11/21/06 18:27	FALSE	img_2080
-91.61223300	29.74654700	634196	3291508	102	11/21/06 18:27	FALSE	img_2081
-91.61210900	29.74705900	634205	3291565	104	11/21/06 18:27	FALSE	img_2082
-91.61300200	29.74987300	634114	3291875	111	11/21/06 18:27	FALSE	img_2083
-91.61417100	29.75073400	633997	3291969	111	11/21/06 18:27	FALSE	img_2084
-91.61630500	29.75143000	633793	3292044	107	11/21/06 18:28	FALSE	img_2085
-91.62180600	29.74791900	633265	3291649	98	11/21/06 18:28	FALSE	img_2086
-91.62385200	29.74702900	633064	3291548	99	11/21/06 18:28	FALSE	img_2087
-91.62615500	29.74620100	632842	3291453	95	11/21/06 18:28	FALSE	img_2088
-91.63102000	29.74469000	632380	3291280	93	11/21/06 18:29	FALSE	img_2089
-91.63933400	29.74070700	631583	3290829	145	11/21/06 18:29	FALSE	img_2090
-91.64001100	29.73429200	631523	3290118	176	11/21/06 18:30	FALSE	img_2091
-91.63996700	29.73096000	631528	3289748	195	11/21/06 18:30	FALSE	img_2092
-91.63993200	29.72573400	631544	3289169	215	11/21/06 18:30	FALSE	img_2093
-91.63660300	29.71482800	631877	3287965	223	11/21/06 18:31	FALSE	img_2094
-91.63566000	29.71390200	631966	3287863	235	11/21/06 18:31	FALSE	img_2095
-91.63402300	29.71286700	632132	3287750	243	11/21/06 18:31	FALSE	img_2096
-91.63303500	29.71245100	632229	3287705	243	11/21/06 18:31	FALSE	img_2097
-91.61950700	29.72962100	633512	3289624	89	11/21/06 18:33	FALSE	img_2098
-91.61790300	29.73647300	633658	3290385	82	11/21/06 18:33	FALSE	img_2099
-91.61574600	29.73877400	633867	3290642	79	11/21/06 18:33	FALSE	img_2100
-91.61540500	29.73913100	633896	3290682	81	11/21/06 19:53	FALSE	img_2139
-91.61473100	29.74717600	633953	3291575	86	11/21/06 19:53	FALSE	img_2140
-91.61848100	29.74570400	633587	3291407	86	11/21/06 19:53	FALSE	img_2141
-91.62298900	29.73635500	633165	3290366	94	11/21/06 19:54	FALSE	img_2142
-91.62263300	29.73270900	633208	3289962	93	11/21/06 19:54	FALSE	img_2143
-91.61986600	29.72425700	633481	3289029	81	11/21/06 19:54	FALSE	img_2144
-91.61914300	29.72050600	633563	3288614	80	11/21/06 19:55	FALSE	img_2145

**Acadiana Bays DVD07 - Red Bluff to Wax Lake Delta**

LON	LAT	UTM Easting	UTM Northing	ALT	UTC	NONGPS	NAME
-91.61961200	29.71215900	633526	3287688	93	11/21/06 19:55	FALSE	img_2146
-91.61963600	29.71102000	633527	3287562	92	11/21/06 19:55	FALSE	img_2147
-91.61965800	29.71006200	633519	3287456	91	11/21/06 19:55	FALSE	img_2148
-91.62043000	29.70646800	633456	3287057	84	11/21/06 19:55	FALSE	img_2149
-91.62409800	29.69648800	633111	3285946	78	11/21/06 19:56	FALSE	img_2150
-91.62409600	29.69393900	633114	3285664	77	11/21/06 19:56	FALSE	img_2151
<b>BICM segment 22 - Point Marone</b>							
-91.62400200	29.69165100	633127	3285411	80	11/21/06 19:56	FALSE	img_2152
-91.62400200	29.69165100	633127	3285411	80	11/21/06 19:56	FALSE	img_2153
-91.62415200	29.68978400	633110	3285203	82	11/21/06 19:56	FALSE	img_2154
-91.62443400	29.68855000	633092	3285066	83	11/21/06 19:56	FALSE	img_2155
-91.62582200	29.68531000	632961	3284706	89	11/21/06 19:56	FALSE	img_2156
-91.62654500	29.68319100	632896	3284470	89	11/21/06 19:57	FALSE	img_2157
-91.62663700	29.68161200	632889	3284295	92	11/21/06 19:57	FALSE	img_2158
-91.62653700	29.68069000	632899	3284193	92	11/21/06 19:57	FALSE	img_2159
-91.62575500	29.67607700	632973	3283683	95	11/21/06 19:57	FALSE	img_2160
-91.62556300	29.67358100	632996	3283406	91	11/21/06 19:57	FALSE	img_2161
-91.62556300	29.67358100	632996	3283406	91	11/21/06 19:57	FALSE	img_2162
-91.62556300	29.67358100	632996	3283406	91	11/21/06 19:57	FALSE	img_2163
-91.62708100	29.66876700	632857	3282871	99	11/21/06 19:57	FALSE	img_2164
-91.62887600	29.66265300	632691	3282191	96	11/21/06 19:58	FALSE	img_2165
-91.62887600	29.66265300	632691	3282191	96	11/21/06 19:58	FALSE	img_2166
-91.63071500	29.65824100	632522	3281700	94	11/21/06 19:58	FALSE	img_2167
-91.63240900	29.65553200	632361	3281398	89	11/21/06 19:58	FALSE	img_2168
-91.63686300	29.64949800	631934	3280724	91	11/21/06 19:59	FALSE	img_2169
-91.63748300	29.64718300	631879	3280467	88	11/21/06 19:59	FALSE	img_2170
-91.63748300	29.64718300	631879	3280467	88	11/21/06 19:59	FALSE	img_2173
-91.64173900	29.63975100	631482	3279639	52	11/21/06 20:00	FALSE	img_2174
-91.64299900	29.63927100	631357	3279584	50	11/21/06 20:00	FALSE	img_2175



**Acadiana Bays DVD07 - Red Bluff to Wax Lake Delta**

LON	LAT	UTM Easting	UTM Northing	ALT	UTC	NONGPS	NAME
-91.64455800	29.63874100	631202	3279524	55	11/21/06 20:00	FALSE	img_2176
-91.64762600	29.63743800	630914	3279376	73	11/21/06 20:00	FALSE	img_2177
-91.64762600	29.63743800	630914	3279376	73	11/21/06 20:01	FALSE	img_2179
<b>BICM segment 23 - Point No Point</b>							
-91.64868100	29.63406800	630811	3279001	87	11/21/06 20:01	FALSE	img_2180
-91.64607900	29.63217600	631066	3278794	82	11/21/06 20:01	FALSE	img_2181
-91.64427000	29.63108700	631241	3278676	88	11/21/06 20:01	FALSE	img_2182
-91.63937000	29.62996300	631717	3278557	97	11/21/06 20:01	FALSE	img_2183
-91.63786600	29.63003800	631862	3278567	96	11/21/06 20:01	FALSE	img_2184
-91.63444800	29.62981600	632201	3278546	97	11/21/06 20:01	FALSE	img_2185
-91.63032500	29.62839400	632600	3278393	92	11/21/06 20:02	FALSE	img_2187
-91.62019300	29.62771300	633579	3278329	86	11/21/06 20:02	FALSE	img_2188
-91.61615600	29.62835800	633966	3278405	88	11/21/06 20:03	FALSE	img_2189
-91.61216700	29.62921600	634352	3278505	88	11/21/06 20:03	FALSE	img_2190
-91.61216700	29.62921600	634352	3278505	88	11/21/06 20:03	FALSE	img_2191
-91.60558300	29.63051000	634989	3278656	93	11/21/06 20:03	FALSE	img_2192
-91.60332300	29.63098400	635211	3278711	91	11/21/06 20:03	FALSE	img_2193
-91.59679300	29.63258100	635838	3278896	92	11/21/06 20:04	FALSE	img_2194
-91.59517500	29.63294400	635993	3278938	94	11/21/06 20:04	FALSE	img_2195
-91.59071300	29.63449800	636426	3279116	99	11/21/06 20:04	FALSE	img_2196
-91.58703600	29.63596000	636782	3279282	92	11/21/06 20:04	FALSE	img_2197
-91.58389100	29.63674900	637081	3279373	88	11/21/06 20:04	FALSE	img_2198
-91.58389100	29.63674900	637081	3279373	88	11/21/06 20:04	FALSE	img_2199
-91.58198400	29.63707600	637265	3279412	85	11/21/06 20:04	FALSE	img_2200
-91.58043200	29.63727400	637420	3279435	88	11/21/06 20:05	FALSE	img_2201
-91.57481700	29.63706500	637962	3279419	99	11/21/06 20:05	FALSE	img_2202
-91.57371800	29.63690500	638069	3279403	98	11/21/06 20:05	FALSE	img_2203
-91.57237900	29.63664200	638195	3279375	100	11/21/06 20:05	FALSE	img_2204
-91.56796600	29.63619600	638621	3279331	97	11/21/06 20:05	FALSE	img_2205

**Acadiana Bays DVD07 - Red Bluff to Wax Lake Delta**

LON	LAT	UTM Easting	UTM Northing	ALT	UTC	NONGPS	NAME
-91.56424000	29.63615400	638989	3279331	96	11/21/06 20:05	FALSE	img_2206
-91.56129100	29.63617100	639270	3279336	103	11/21/06 20:06	FALSE	img_2207
-91.55929000	29.63623400	639464	3279345	94	11/21/06 20:06	FALSE	img_2208
<b>BICM segment 24 - Bayou Sale</b>							
-91.55787600	29.63589900	639600	3279310	89	11/21/06 20:06	FALSE	img_2209
-91.55621600	29.63431900	639766	3279137	71	11/21/06 20:06	FALSE	img_2210
-91.55503200	29.63341600	639884	3279038	69	11/21/06 20:06	FALSE	img_2211
-91.55292500	29.62999000	640092	3278661	82	11/21/06 20:07	FALSE	img_2212
-91.55178300	29.62695300	640203	3278326	73	11/21/06 20:07	FALSE	img_2213
-91.55164200	29.62644700	640223	3278270	72	11/21/06 20:07	FALSE	img_2214
-91.55128000	29.62417300	640255	3278018	72	11/21/06 20:07	FALSE	img_2215
-91.55070900	29.62084800	640318	3277651	75	11/21/06 20:07	FALSE	img_2216
-91.55027900	29.61937400	640358	3277488	78	11/21/06 20:07	FALSE	img_2217
-91.54879200	29.61521000	640509	3277028	69	11/21/06 20:07	FALSE	img_2218
-91.54859400	29.61457200	640530	3276958	69	11/21/06 20:08	FALSE	img_2219
-91.54811400	29.61202800	640582	3276676	74	11/21/06 20:08	FALSE	img_2220
-91.54795800	29.60952300	640595	3276399	74	11/21/06 20:08	FALSE	img_2221
-91.54778800	29.60860500	640615	3276297	71	11/21/06 20:08	FALSE	img_2222
-91.54636600	29.60516100	640756	3275917	81	11/21/06 20:08	FALSE	img_2223
-91.54452700	29.60157900	640945	3275523	93	11/21/06 20:08	FALSE	img_2224
-91.54371400	29.59943100	641025	3275286	84	11/21/06 20:08	FALSE	img_2225
-91.54371400	29.59943100	641025	3275286	84	11/21/06 20:08	FALSE	img_2226
-91.54144900	29.59524500	641254	3274825	86	11/21/06 20:09	FALSE	img_2227
-91.54092700	29.59424400	641304	3274714	86	11/21/06 20:09	FALSE	img_2228
-91.53999500	29.59227200	641394	3274497	82	11/21/06 20:09	FALSE	img_2229
-91.53826600	29.58854400	641563	3274086	70	11/21/06 20:09	FALSE	img_2230
-91.53760700	29.58558900	641635	3273759	67	11/21/06 20:09	FALSE	img_2231
-91.53812300	29.58070500	641594	3273217	68	11/21/06 20:10	FALSE	img_2232
-91.53866200	29.57941300	641537	3273073	73	11/21/06 20:10	FALSE	img_2233

**Acadiana Bays DVD07 - Red Bluff to Wax Lake Delta**

LON	LAT	UTM Easting	UTM Northing	ALT	UTC	NONGPS	NAME
-91.53901900	29.57869300	641509	3272993	73	11/21/06 20:10	FALSE	img_2234
-91.54001400	29.57651600	641416	3272751	68	11/21/06 20:10	FALSE	img_2235
-91.54001400	29.57651600	641416	3272751	68	11/21/06 20:10	FALSE	img_2236
-91.54042900	29.57427600	641380	3272502	78	11/21/06 20:10	FALSE	img_2237
-91.54027500	29.57296200	641391	3272357	75	11/21/06 20:10	FALSE	img_2238
-91.54020700	29.57181300	641403	3272229	73	11/21/06 20:10	FALSE	img_2239
-91.54025200	29.57048000	641395	3272082	74	11/21/06 20:10	FALSE	img_2240
-91.54026000	29.57025800	641395	3272057	74	11/21/06 20:11	FALSE	img_2241
-91.53985500	29.56731000	641438	3271731	77	11/21/06 20:11	FALSE	img_2242
-91.53835200	29.56481100	641587	3271456	76	11/21/06 20:11	FALSE	img_2243
-91.53712700	29.56362900	641714	3271326	71	11/21/06 20:11	FALSE	img_2244
-91.53540100	29.56225500	641881	3271176	70	11/21/06 20:11	FALSE	img_2245
-91.53463300	29.56162900	641959	3271108	69	11/21/06 20:11	FALSE	img_2246
-91.53190100	29.55920800	642224	3270843	66	11/21/06 20:12	FALSE	img_2247
-91.53030500	29.55745300	642382	3270650	70	11/21/06 20:12	FALSE	img_2248
-91.52927700	29.55592300	642481	3270482	75	11/21/06 20:12	FALSE	img_2249
-91.52876600	29.55389900	642532	3270258	77	11/21/06 20:12	FALSE	img_2250
-91.52814600	29.55099300	642604	3269937	77	11/21/06 20:12	FALSE	img_2251
-91.52779200	29.54978400	642635	3269803	78	11/21/06 20:12	FALSE	img_2252
-91.52791200	29.54624100	642630	3269411	68	11/21/06 20:13	FALSE	img_2253
-91.52841100	29.54431700	642584	3269197	66	11/21/06 20:13	FALSE	img_2254
-91.52880300	29.54358200	642547	3269115	66	11/21/06 20:13	FALSE	img_2255
-91.52880300	29.54358200	642547	3269115	66	11/21/06 20:13	FALSE	img_2256
-91.53231600	29.53852900	642215	3268551	55	11/21/06 20:13	FALSE	img_2257
-91.53293400	29.53759700	642158	3268447	59	11/21/06 20:13	FALSE	img_2258
-91.53412100	29.53584900	642044	3268251	53	11/21/06 20:14	FALSE	img_2259
-91.53640100	29.53303700	641825	3267937	68	11/21/06 20:14	FALSE	img_2260
-91.53848000	29.53112200	641624	3267722	64	11/21/06 20:14	FALSE	img_2261
-91.53915700	29.53056400	641557	3267659	65	11/21/06 20:14	FALSE	img_2262



**Acadiana Bays DVD07 - Red Bluff to Wax Lake Delta**

LON	LAT	UTM Easting	UTM Northing	ALT	UTC	NONGPS	NAME
-91.54146000	29.52832500	641337	3267409	69	11/21/06 20:14	FALSE	img_2263
-91.54311300	29.52613900	641185	3267164	70	11/21/06 20:15	FALSE	img_2264
-91.54307400	29.52509700	641187	3267049	69	11/21/06 20:15	FALSE	img_2265
<b>BICM segment 25 - Wax Lake Delta</b>							
-91.54154700	29.52472300	641342	3267009	66	11/21/06 20:15	FALSE	img_2266
-91.53919500	29.52514100	641565	3267058	68	11/21/06 20:15	FALSE	img_2267
-91.53816300	29.52525100	641661	3267072	75	11/21/06 20:15	FALSE	img_2268
-91.53364800	29.52539900	642107	3267094	99	11/21/06 20:16	FALSE	img_2269
-91.53090400	29.52559800	642368	3267119	110	11/21/06 20:16	FALSE	img_2270
-91.52909800	29.52566000	642543	3267128	115	11/21/06 20:16	FALSE	img_2271
-91.51827900	29.52759700	643587	3267356	110	11/21/06 20:16	FALSE	img_2272
-91.51522100	29.52877300	643886	3267490	104	11/21/06 20:16	FALSE	img_2273
-91.51177800	29.53038600	644213	3267673	96	11/21/06 20:17	FALSE	img_2274
-91.50898800	29.53162500	644482	3267814	94	11/21/06 20:17	FALSE	img_2275
-91.50532600	29.53254900	644840	3267921	95	11/21/06 20:17	FALSE	img_2276
-91.50019800	29.53492200	645331	3268191	96	11/21/06 20:17	FALSE	img_2277
-91.49425400	29.53674200	645900	3268400	97	11/21/06 20:18	FALSE	img_2278
-91.49149400	29.53745800	646170	3268483	102	11/21/06 20:18	FALSE	img_2279
-91.48858800	29.53816800	646450	3268565	104	11/21/06 20:18	FALSE	img_2280
-91.48601500	29.53678400	646704	3268415	101	11/21/06 20:19	FALSE	img_2281-waxlake
-91.49035300	29.53652300	646278	3268380	96	11/21/06 20:19	FALSE	img_2282
-91.49117500	29.53627500	646201	3268352	97	11/21/06 20:19	FALSE	img_2283
-91.49422800	29.53142700	645917	3267811	93	11/21/06 20:19	FALSE	img_2284
-91.49586300	29.52811000	645757	3267441	100	11/21/06 20:19	FALSE	img_2285
-91.49750400	29.52347700	645609	3266926	121	11/21/06 20:20	FALSE	img_2286
-91.49641500	29.51943700	645721	3266479	122	11/21/06 20:20	FALSE	img_2287
-91.49444600	29.51656000	645919	3266163	131	11/21/06 20:20	FALSE	img_2288
-91.49323800	29.51497100	646038	3265988	131	11/21/06 20:20	FALSE	img_2289
-91.49189700	29.51260600	646167	3265728	128	11/21/06 20:20	FALSE	img_2290

**Acadiana Bays DVD07 - Red Bluff to Wax Lake Delta**

LON	LAT	UTM Easting	UTM Northing	ALT	UTC	NONGPS	NAME
-91.49082400	29.50930100	646278	3265363	126	11/21/06 20:21	FALSE	img_2291
-91.49033300	29.50550000	646332	3264942	118	11/21/06 20:21	FALSE	img_2292
-91.49000800	29.50200200	646366	3264555	125	11/21/06 20:21	FALSE	img_2293
-91.48846000	29.49980900	646515	3264314	152	11/21/06 20:21	FALSE	img_2294
-91.48795200	29.49952200	646564	3264283	155	11/21/06 20:21	FALSE	img_2295
-91.48451000	29.49858500	646905	3264183	154	11/21/06 20:21	FALSE	img_2296
-91.48117000	29.49573900	647229	3263872	136	11/21/06 20:21	FALSE	img_2297
-91.47841300	29.49200300	647505	3263462	130	11/21/06 20:22	FALSE	img_2298
-91.47604900	29.48897900	647743	3263130	128	11/21/06 20:22	FALSE	img_2299
-91.47363900	29.48642800	647979	3262850	125	11/21/06 20:22	FALSE	img_2300
-91.46957200	29.48322800	648371	3262500	129	11/21/06 20:22	FALSE	img_2301
-91.46079700	29.48053100	649229	3262213	158	11/21/06 20:23	FALSE	img_2302
-91.45321900	29.47999000	649966	3262163	158	11/21/06 20:23	FALSE	img_2303
-91.44154600	29.47885500	651103	3262052	132	11/21/06 20:23	FALSE	img_2304
-91.43636500	29.47853200	651598	3262023	137	11/21/06 20:24	FALSE	img_2305
-91.42948100	29.47867700	652266	3262048	136	11/21/06 20:24	FALSE	img_2306
-91.42285100	29.47883300	652906	3262074	130	11/21/06 20:24	FALSE	img_2307
-91.42078700	29.47886000	653110	3262080	129	11/21/06 20:24	FALSE	img_2308
-91.41749300	29.47876400	653430	3262073	141	11/21/06 20:25	FALSE	img_2309
-91.41228200	29.47915100	653934	3262123	150	11/21/06 20:25	FALSE	img_2310
-91.40732500	29.48174900	654414	3262418	155	11/21/06 20:25	FALSE	img_2311
-91.40422500	29.48437200	654711	3262712	150	11/21/06 20:25	FALSE	img_2312
-91.39887900	29.48950100	655217	3263288	159	11/21/06 20:26	FALSE	img_2313
-91.39638100	29.49207900	655456	3263577	167	11/21/06 20:26	FALSE	img_2314
-91.39319500	29.49628400	655759	3264047	138	11/21/06 20:26	FALSE	img_2315
-91.39119200	29.50083200	655946	3264554	117	11/21/06 20:27	FALSE	img_2316
-91.39073500	29.50534300	655988	3265054	101	11/21/06 20:27	FALSE	img_2317
-91.39017900	29.50784300	656033	3265332	93	11/21/06 20:27	FALSE	img_2318
-91.38846400	29.50967800	656194	3265538	79	11/21/06 20:27	FALSE	img_2319

**Acadiana Bays DVD07 - Red Bluff to Wax Lake Delta**

LON	LAT	UTM Easting	UTM Northing	ALT	UTC	NONGPS	NAME
-91.38764200	29.51024100	656281	3265601	82	11/21/06 20:28	FALSE	img_2320
-91.38472200	29.51205000	656559	3265806	84	11/21/06 20:28	FALSE	img_2321
-91.38115600	29.51313100	656897	3265930	88	11/21/06 20:28	FALSE	img_2322
-91.37681700	29.51354900	657323	3265983	98	11/21/06 20:28	FALSE	img_2323
-91.37324600	29.51316400	657672	3265945	108	11/21/06 20:28	FALSE	img_2324
-91.36656500	29.51118900	658315	3265735	136	11/21/06 20:29	FALSE	img_2325
-91.36434800	29.51076900	658539	3265692	133	11/21/06 20:29	FALSE	img_2326
-91.36263500	29.51048200	658704	3265662	131	11/21/06 20:29	FALSE	img_2327
-91.35264500	29.50781300	659678	3265380	131	11/21/06 20:29	FALSE	img_2328
-91.35208000	29.50739400	659727	3265334	133	11/21/06 20:30	FALSE	img_2329
-91.35070800	29.50329600	659869	3264882	141	11/21/06 20:30	FALSE	img_2330
-91.35202800	29.50086300	659747	3264611	141	11/21/06 20:30	FALSE	img_2331
-91.35191100	29.49568900	659764	3264037	166	11/21/06 20:30	FALSE	img_2332

**Acadiana Bays DVD07 - Wax Lake Delta to Point au Fer**

LON	LAT	UTM Easting	UTM Northing	ALT	UTC	NONGPS	NAME
<b>BICM segment 26 - Atchafalaya Delta</b>							
-91.34399200	29.48635800	660545	3263014	0	11/21/06 20:35	TRUE	2333
-91.34330100	29.48471100	660616	3262833	0	11/21/06 20:35	TRUE	2334
-91.34077900	29.48250600	660861	3262592	0	11/21/06 20:35	TRUE	2335
-91.33621900	29.48172400	661309	3262511	0	11/21/06 20:35	TRUE	2336
-91.32759200	29.48098600	662144	3262441	0	11/21/06 20:35	TRUE	2337
-91.32209100	29.48050500	662678	3262396	0	11/21/06 20:35	TRUE	2338
-91.31986400	29.48038300	662891	3262385	0	11/21/06 20:35	TRUE	2339
-91.31843200	29.47995500	663038	3262340	0	11/21/06 20:35	TRUE	2340
-91.31784500	29.47925800	663097	3262264	130	11/21/06 20:35	FALSE	img_2341
-91.31739300	29.47859600	663137	3262191	130	11/21/06 20:35	FALSE	img_2342
-91.31770100	29.47756300	663109	3262076	115	11/21/06 20:36	FALSE	img_2343



**Acadiana Bays DVD07 - Wax Lake Delta to Point au Fer**

LON	LAT	UTM Easting	UTM Northing	ALT	UTC	NONGPS	NAME
-91.31985400	29.47696100	662897	3262006	99	11/21/06 20:36	FALSE	img_2344
-91.32489400	29.47659200	662413	3261958	106	11/21/06 20:36	FALSE	img_2345
-91.32922000	29.47535700	661998	3261815	116	11/21/06 20:36	FALSE	img_2346
-91.33399700	29.47270000	661536	3261514	109	11/21/06 20:36	FALSE	img_2347
-91.33621800	29.47120800	661325	3261346	101	11/21/06 20:37	FALSE	img_2348
-91.34071800	29.46690600	660896	3260863	107	11/21/06 20:37	FALSE	img_2349
-91.34196900	29.46522400	660772	3260675	110	11/21/06 20:37	FALSE	img_2350
-91.34390200	29.46271400	660592	3260394	99	11/21/06 20:37	FALSE	img_2351
-91.34700600	29.45934500	660297	3260016	100	11/21/06 20:37	FALSE	img_2352
-91.34827700	29.45810800	660173	3259877	101	11/21/06 20:38	FALSE	img_2353
-91.34934600	29.45713800	660077	3259769	101	11/21/06 20:38	FALSE	img_2354
-91.35061200	29.45599500	659953	3259640	104	11/21/06 20:38	FALSE	img_2355
-91.35205100	29.45260500	659813	3259262	120	11/21/06 20:38	FALSE	img_2356
-91.35225800	29.45159900	659795	3259151	121	11/21/06 20:38	FALSE	img_2357
-91.35255300	29.45092100	659767	3259075	122	11/21/06 20:38	FALSE	img_2358
-91.35553700	29.44963500	659487	3258928	108	11/21/06 20:38	FALSE	img_2359
-91.35793100	29.44959800	659255	3258921	93	11/21/06 20:39	FALSE	img_2360
-91.36031200	29.44889000	659023	3258839	101	11/21/06 20:39	FALSE	img_2361
-91.36151700	29.44805400	658908	3258745	108	11/21/06 20:39	FALSE	img_2362
-91.36203200	29.44696200	658861	3258623	107	11/21/06 20:39	FALSE	img_2363
-91.36150500	29.44497000	658913	3258403	94	11/21/06 20:39	FALSE	img_2364
-91.35921300	29.44257300	659140	3258141	80	11/21/06 20:39	FALSE	img_2365
-91.35745300	29.44130300	659307	3258002	77	11/21/06 20:39	FALSE	img_2366
-91.35603800	29.43795400	659457	3257633	93	11/21/06 20:40	FALSE	img_2367
-91.35551400	29.43554000	659510	3257366	105	11/21/06 20:40	FALSE	img_2368
-91.35243300	29.43290200	659814	3257078	114	11/21/06 20:40	FALSE	img_2369
-91.34907800	29.43197100	660136	3256980	109	11/21/06 20:40	FALSE	img_2370
-91.34808200	29.42675100	660241	3256403	89	11/21/06 20:41	FALSE	img_2371
-91.34802100	29.42489100	660254	3256197	91	11/21/06 20:41	FALSE	img_2372

**Acadiana Bays DVD07 - Wax Lake Delta to Point au Fer**

LON	LAT	UTM Easting	UTM Northing	ALT	UTC	NONGPS	NAME
-91.34657000	29.42092500	660396	3255759	117	11/21/06 20:41	FALSE	img_2373
-91.34564600	29.42009600	660494	3255669	115	11/21/06 20:41	FALSE	img_2374
-91.34457200	29.41953300	660592	3255607	116	11/21/06 20:41	FALSE	img_2375
-91.34143600	29.41991400	660902	3255654	96	11/21/06 20:42	FALSE	img_2376
-91.33801000	29.42508100	661224	3256231	120	11/21/06 20:42	FALSE	img_2377
-91.33735500	29.42624200	661280	3256361	119	11/21/06 20:42	FALSE	img_2378
-91.33564800	29.42842700	661451	3256606	112	11/21/06 20:42	FALSE	img_2379
-91.33361800	29.43007600	661643	3256791	108	11/21/06 20:43	FALSE	img_2380
-91.33012300	29.43364300	661977	3257191	114	11/21/06 20:43	FALSE	img_2381
-91.32862900	29.43784300	662115	3257659	123	11/21/06 20:43	FALSE	img_2382
-91.32819000	29.43959100	662151	3257853	118	11/21/06 20:43	FALSE	img_2383
-91.32748000	29.44145600	662216	3258061	116	11/21/06 20:43	FALSE	img_2384
-91.32706600	29.44229900	662254	3258155	115	11/21/06 20:43	FALSE	img_2385
-91.32840800	29.44685400	662121	3258658	107	11/21/06 20:44	FALSE	img_2386
-91.33545100	29.44985300	661427	3258980	105	11/21/06 20:44	FALSE	img_2387-camp
-91.33730900	29.45022300	661252	3259019	112	11/21/06 20:44	FALSE	img_2388
-91.33950500	29.44977600	661039	3258966	121	11/21/06 20:44	FALSE	img_2389
-91.34048600	29.44893500	660944	3258872	117	11/21/06 20:45	FALSE	img_2390
-91.34111300	29.44701800	660888	3258658	118	11/21/06 20:45	FALSE	img_2391
-91.34073800	29.44609700	660929	3258557	120	11/21/06 20:45	FALSE	img_2392
-91.33945000	29.44495300	661047	3258432	119	11/21/06 20:45	FALSE	img_2393
-91.33788400	29.44444200	661203	3258377	109	11/21/06 20:45	FALSE	img_2394
-91.33414600	29.44424900	661572	3258361	96	11/21/06 20:45	FALSE	img_2395
-91.31992700	29.44578800	662947	3258551	100	11/21/06 20:46	FALSE	img_2396-bigis
-91.31769600	29.44602900	663160	3258581	109	11/21/06 20:46	FALSE	img_2397
-91.31366100	29.44660900	663547	3258651	104	11/21/06 20:46	FALSE	img_2398
-91.31204200	29.44698000	663711	3258695	97	11/21/06 20:46	FALSE	img_2399
-91.30761400	29.44836900	664136	3258855	92	11/21/06 20:47	FALSE	img_2400
-91.29947800	29.45203800	664915	3259273	90	11/21/06 20:47	FALSE	img_2401

**Acadiana Bays DVD07 - Wax Lake Delta to Point au Fer**

LON	LAT	UTM Easting	UTM Northing	ALT	UTC	NONGPS	NAME
-91.29544500	29.45382400	665310	3259477	101	11/21/06 20:47	FALSE	img_2402
-91.29465100	29.45427100	665377	3259527	103	11/21/06 20:47	FALSE	img_2403
-91.29265800	29.45566100	665569	3259684	106	11/21/06 20:48	FALSE	img_2404
-91.29124300	29.45649100	665713	3259778	110	11/21/06 20:48	FALSE	img_2405
-91.28940600	29.45798300	665885	3259946	115	11/21/06 20:48	FALSE	img_2406
-91.28797400	29.45980600	666018	3260150	109	11/21/06 20:48	FALSE	img_2407
-91.28652800	29.46187800	666160	3260382	110	11/21/06 20:48	FALSE	img_2408
-91.28539800	29.46404000	666263	3260623	106	11/21/06 20:48	FALSE	img_2409
-91.28422100	29.46618200	666376	3260862	105	11/21/06 20:48	FALSE	img_2410
-91.28281700	29.46792400	666509	3261057	98	11/21/06 20:48	FALSE	img_2411
-91.28024200	29.47125700	666756	3261430	110	11/21/06 20:49	FALSE	img_2412
-91.27955600	29.47287900	666812	3261611	107	11/21/06 20:49	FALSE	img_2413
-91.27844500	29.47649700	666922	3262014	109	11/21/06 20:49	FALSE	img_2414-atchr
-91.27840500	29.47672000	666922	3262038	110	11/21/06 20:49	FALSE	img_2415
-91.27224100	29.48025400	667517	3262439	112	11/21/06 20:50	FALSE	img_2416
-91.27203400	29.47420300	667546	3261768	103	11/21/06 20:50	FALSE	img_2417
-91.27302700	29.47238200	667452	3261565	108	11/21/06 20:50	FALSE	img_2418
-91.27333700	29.47189400	667424	3261511	108	11/21/06 20:51	FALSE	img_2419
-91.27871900	29.46425700	666913	3260657	98	11/21/06 20:51	FALSE	img_2420
-91.27996000	29.46176200	666791	3260378	91	11/21/06 20:51	FALSE	img_2421-andrewis
-91.28121600	29.45910500	666679	3260082	98	11/21/06 20:51	FALSE	img_2422
-91.28184000	29.45803900	666622	3259963	99	11/21/06 20:51	FALSE	img_2423-mileis
-91.28354100	29.45555100	666462	3259685	100	11/21/06 20:51	FALSE	img_2424
-91.28503400	29.45335500	666320	3259439	101	11/21/06 20:52	FALSE	img_2425
-91.28590600	29.45261300	666234	3259356	100	11/21/06 20:52	FALSE	img_2426
-91.28862400	29.45165500	665973	3259246	105	11/21/06 20:52	FALSE	img_2427
-91.29348400	29.44984600	665501	3259038	90	11/21/06 20:52	FALSE	img_2428
-91.29790400	29.44733800	665078	3258754	93	11/21/06 20:52	FALSE	img_2429
-91.29934900	29.44630100	664944	3258637	88	11/21/06 20:53	FALSE	img_2430



**Acadiana Bays DVD07 - Wax Lake Delta to Point au Fer**

LON	LAT	UTM Easting	UTM Northing	ALT	UTC	NONGPS	NAME
-91.30123300	29.44496100	664762	3258486	82	11/21/06 20:53	FALSE	img_2431
-91.30266200	29.44390900	664618	3258367	82	11/21/06 20:53	FALSE	img_2432
-91.30680200	29.44066200	664226	3258002	81	11/21/06 20:53	FALSE	img_2433
-91.31077300	29.43614600	663845	3257496	80	11/21/06 20:53	FALSE	img_2434
-91.31233900	29.43541300	663701	3257412	79	11/21/06 20:54	FALSE	img_2435
-91.31369900	29.43609300	663564	3257486	57	11/21/06 20:54	FALSE	img_2436
-91.31384200	29.43660900	663553	3257543	54	11/21/06 20:54	FALSE	img_2437
-91.31461200	29.43829100	663473	3257728	70	11/21/06 20:54	FALSE	img_2438
-91.31679700	29.43990400	663257	3257904	102	11/21/06 20:54	FALSE	img_2439
-91.32086100	29.43928600	662860	3257829	96	11/21/06 20:55	FALSE	img_2440
-91.32400300	29.43811400	662561	3257695	92	11/21/06 20:55	FALSE	img_2441
-91.32899900	29.43213600	662086	3257026	71	11/21/06 20:55	FALSE	img_2442
-91.32989800	29.42982700	662002	3256769	59	11/21/06 20:55	FALSE	img_2443
-91.32989800	29.42982700	662002	3256769	59	11/21/06 20:55	FALSE	img_2444
-91.33133700	29.42695500	661871	3256448	66	11/21/06 20:56	FALSE	img_2445-horseshoeis
-91.33365200	29.42368100	661643	3256082	79	11/21/06 20:56	FALSE	img_2446
-91.33580200	29.42117400	661443	3255801	78	11/21/06 20:56	FALSE	img_2447
-91.33799400	29.41740400	661236	3255381	93	11/21/06 20:57	FALSE	img_2448
-91.33856100	29.41344200	661184	3254941	94	11/21/06 20:57	FALSE	img_2449
-91.33826000	29.41140500	661216	3254715	90	11/21/06 20:57	FALSE	img_2450
-91.33743800	29.40768200	661309	3254304	84	11/21/06 20:57	FALSE	img_2451
-91.33706100	29.40332400	661345	3253822	92	11/21/06 20:57	FALSE	img_2452
-91.33705500	29.40215800	661347	3253692	94	11/21/06 20:57	FALSE	img_2453
-91.33698100	29.39894700	661362	3253337	102	11/21/06 20:58	FALSE	img_2454
-91.33661400	29.39467200	661408	3252863	110	11/21/06 20:58	FALSE	img_2455
-91.33496800	29.39161200	661568	3252526	122	11/21/06 20:58	FALSE	img_2456
-91.33399000	29.39101800	661666	3252462	127	11/21/06 20:58	FALSE	img_2457-horseshoeis
-91.33178700	29.39075700	661880	3252436	131	11/21/06 20:58	FALSE	img_2458
-91.32667600	29.39431400	662369	3252837	149	11/21/06 20:59	FALSE	img_2459

**Acadiana Bays DVD07 - Wax Lake Delta to Point au Fer**

LON	LAT	UTM Easting	UTM Northing	ALT	UTC	NONGPS	NAME
-91.32524200	29.39590800	662512	3253016	164	11/21/06 20:59	FALSE	img_2460
-91.32334100	29.39914700	662691	3253378	166	11/21/06 20:59	FALSE	img_2461
-91.32304000	29.40585300	662710	3254121	133	11/21/06 21:00	FALSE	img_2462
-91.32250200	29.40723100	662756	3254275	131	11/21/06 21:00	FALSE	img_2463-communityis
-91.32046100	29.40832000	662948	3254398	125	11/21/06 21:00	FALSE	img_2464
-91.31922000	29.40839700	663074	3254409	119	11/21/06 21:00	FALSE	img_2465-longis
-91.31632100	29.40751900	663357	3254315	105	11/21/06 21:00	FALSE	img_2466
-91.31432700	29.40599900	663554	3254150	97	11/21/06 21:00	FALSE	img_2467
-91.31332600	29.40380500	663654	3253908	94	11/21/06 21:00	FALSE	img_2468
-91.31615300	29.39505500	663387	3252934	106	11/21/06 21:01	FALSE	img_2469
-91.31490500	29.39211200	663518	3252610	123	11/21/06 21:01	FALSE	img_2470-longis
-91.31362100	29.39135600	663645	3252528	131	11/21/06 21:01	FALSE	img_2471
-91.31253300	29.39126500	663752	3252519	129	11/21/06 21:01	FALSE	img_2472
-91.31091100	29.39212900	663906	3252617	115	11/21/06 21:02	FALSE	img_2473
-91.30621700	29.40007200	664349	3253504	101	11/21/06 21:02	FALSE	img_2474
-91.30493400	29.40424700	664469	3253969	110	11/21/06 21:02	FALSE	img_2475
-91.30460500	29.40709000	664493	3254284	124	11/21/06 21:03	FALSE	img_2476
-91.30563600	29.41231900	664388	3254862	110	11/21/06 21:03	FALSE	img_2477
-91.30569300	29.41320400	664377	3254960	109	11/21/06 21:03	FALSE	img_2478
-91.30457600	29.41781200	664476	3255473	106	11/21/06 21:03	FALSE	img_2479
-91.30106800	29.42485100	664804	3256258	124	11/21/06 21:04	FALSE	img_2480
-91.29831400	29.42418700	665077	3256188	117	11/21/06 21:04	FALSE	img_2481
-91.29623000	29.42279100	665283	3256036	107	11/21/06 21:04	FALSE	img_2482-ibisis
-91.29543000	29.42189800	665362	3255938	105	11/21/06 21:04	FALSE	img_2483
-91.29453000	29.41955700	665453	3255680	95	11/21/06 21:04	FALSE	img_2484
-91.29466000	29.41819500	665436	3255529	91	11/21/06 21:04	FALSE	img_2485
-91.29486600	29.41742100	665418	3255443	92	11/21/06 21:04	FALSE	img_2486
-91.29592100	29.41459300	665325	3255128	95	11/21/06 21:05	FALSE	img_2487
-91.29680900	29.41175500	665243	3254812	91	11/21/06 21:05	FALSE	img_2488

**Acadiana Bays DVD07 - Wax Lake Delta to Point au Fer**

LON	LAT	UTM Easting	UTM Northing	ALT	UTC	NONGPS	NAME
-91.29694300	29.41053700	665235	3254677	96	11/21/06 21:05	FALSE	img_2489
-91.29645400	29.40899000	665276	3254506	109	11/21/06 21:05	FALSE	img_2490-ibislong
-91.29558500	29.40818100	665365	3254418	111	11/21/06 21:05	FALSE	img_2491
-91.29444700	29.40789100	665482	3254387	104	11/21/06 21:05	FALSE	img_2492
-91.29302200	29.40810300	665617	3254413	101	11/21/06 21:05	FALSE	img_2493
-91.29128000	29.40928800	665780	3254547	102	11/21/06 21:05	FALSE	img_2494-ibis1-1
-91.28951800	29.41182700	665951	3254831	102	11/21/06 21:06	FALSE	img_2495
-91.28938500	29.41205000	665960	3254855	102	11/21/06 21:06	FALSE	img_2496-ibis2-1
-91.28787700	29.41349800	666103	3255018	113	11/21/06 21:06	FALSE	img_2497
-91.28655800	29.41366200	666229	3255038	114	11/21/06 21:06	FALSE	img_2498
-91.28537600	29.41313500	666346	3254981	110	11/21/06 21:06	FALSE	img_2499
-91.28128300	29.41116800	666748	3254769	95	11/21/06 21:06	FALSE	img_2500
-91.27793800	29.40945600	667080	3254584	98	11/21/06 21:06	FALSE	img_2501
-91.27452100	29.40784900	667413	3254411	104	11/21/06 21:07	FALSE	img_2502
-91.27309200	29.40776300	667549	3254404	108	11/21/06 21:07	FALSE	img_2503
-91.27309200	29.40776300	667549	3254404	108	11/21/06 21:07	FALSE	img_2504
-91.26965400	29.40996200	667875	3254652	108	11/21/06 21:07	FALSE	img_2505
-91.26867600	29.41408500	667965	3255111	93	11/21/06 21:07	FALSE	img_2506
-91.26875900	29.41719900	667951	3255456	97	11/21/06 21:07	FALSE	img_2507
-91.26872400	29.42109900	667954	3255888	100	11/21/06 21:08	FALSE	img_2508
-91.26841200	29.42208400	667981	3255998	98	11/21/06 21:08	FALSE	img_2509
-91.26761500	29.42308300	668057	3256109	98	11/21/06 21:08	FALSE	img_2510
-91.26635800	29.42383600	668172	3256195	104	11/21/06 21:08	FALSE	img_2511
-91.25825400	29.42532800	668956	3256372	102	11/21/06 21:08	FALSE	img_2512
-91.25167400	29.42526200	669596	3256374	130	11/21/06 21:09	FALSE	img_2513
-91.25089900	29.42597600	669673	3256454	138	11/21/06 21:09	FALSE	img_2514-natalis
-91.25601800	29.43195400	669168	3257109	110	11/21/06 21:09	FALSE	img_2515
-91.25665300	29.43324000	669098	3257251	113	11/21/06 21:10	FALSE	img_2516
-91.25674900	29.43423500	669096	3257361	116	11/21/06 21:10	FALSE	img_2517-andrewis



**Acadiana Bays DVD07 - Wax Lake Delta to Point au Fer**

LON	LAT	UTM Easting	UTM Northing	ALT	UTC	NONGPS	NAME
-91.25637100	29.43514700	669124	3257463	115	11/21/06 21:10	FALSE	img_2518
-91.25538800	29.43668000	669218	3257634	110	11/21/06 21:10	FALSE	img_2519
-91.25575800	29.43994800	669174	3257996	114	11/21/06 21:10	FALSE	img_2520
-91.25535100	29.44226200	669209	3258253	110	11/21/06 21:10	FALSE	img_2521
-91.25291500	29.44281600	669451	3258318	106	11/21/06 21:11	FALSE	img_2522
-91.24895600	29.44194300	669831	3258227	93	11/21/06 21:11	FALSE	img_2523
-91.24821000	29.44171200	669909	3258202	90	11/21/06 21:11	FALSE	img_2524
-91.24285800	29.43980800	670426	3257999	88	11/21/06 21:11	FALSE	img_2526
-91.24066300	29.43835100	670642	3257841	90	11/21/06 21:11	FALSE	img_2527
-91.23710300	29.43612100	670995	3257599	94	11/21/06 21:12	FALSE	img_2528
-91.23094800	29.43505700	671598	3257490	80	11/21/06 21:12	FALSE	img_2530
-91.23094800	29.43505700	671598	3257490	80	11/21/06 21:12	FALSE	img_2531
-91.22787200	29.43481400	671889	3257467	79	11/21/06 21:12	FALSE	img_2532
-91.22380400	29.43481800	672287	3257474	76	11/21/06 21:12	FALSE	img_2533
-91.22209600	29.43493200	672452	3257489	75	11/21/06 21:13	FALSE	img_2534
-91.21989500	29.43381700	672667	3257369	68	11/21/06 21:13	FALSE	img_2535
-91.21934100	29.43316100	672727	3257297	62	11/21/06 21:13	FALSE	img_2536
-91.21787000	29.43054500	672867	3257009	61	11/21/06 21:13	FALSE	img_2537
-91.21732400	29.42924400	672927	3256866	63	11/21/06 21:13	FALSE	img_2538
-91.21670500	29.42791300	672988	3256719	63	11/21/06 21:13	FALSE	img_2539
-91.21567700	29.42605000	673088	3256514	65	11/21/06 21:13	FALSE	img_2540
-91.21429900	29.42359000	673228	3256244	66	11/21/06 21:13	FALSE	img_2541
-91.21340000	29.42004200	673321	3255852	67	11/21/06 21:14	FALSE	img_2542
<b>BICM segment 27 - Plumb Bayou</b>							
-91.21402100	29.41741200	673267	3255559	66	11/21/06 21:14	FALSE	img_2543
-91.21685100	29.41347800	672993	3255119	60	11/21/06 21:14	FALSE	img_2544
-91.21794900	29.41024800	672901	3254760	58	11/21/06 21:14	FALSE	img_2545
-91.21917800	29.40758400	672779	3254462	63	11/21/06 21:15	FALSE	img_2546
-91.22100700	29.40259300	672613	3253907	78	11/21/06 21:15	FALSE	img_2547

**Acadiana Bays DVD07 - Wax Lake Delta to Point au Fer**

LON	LAT	UTM Easting	UTM Northing	ALT	UTC	NONGPS	NAME
-91.22161600	29.39923600	672561	3253534	86	11/21/06 21:15	FALSE	img_2548
-91.22182000	29.39763900	672544	3253356	87	11/21/06 21:15	FALSE	img_2549
<b>BICM segment 30 - North Point</b>							
-91.23675900	29.37363400	671128	3250674	80	11/21/06 21:17	FALSE	img_2551
-91.24353600	29.37076200	670483	3250346	59	11/21/06 21:17	FALSE	img_2552
-91.24721800	29.36990700	670125	3250246	55	11/21/06 21:17	FALSE	img_2553
-91.25050500	29.36854200	669807	3250090	53	11/21/06 21:17	FALSE	img_2554
-91.25130500	29.36809400	669730	3250039	52	11/21/06 21:17	FALSE	img_2555
-91.25187400	29.36770600	669672	3249995	51	11/21/06 21:18	FALSE	img_2556
-91.25307400	29.36681000	669557	3249894	58	11/21/06 21:18	FALSE	img_2557
-91.25892300	29.36354800	669000	3249524	63	11/21/06 21:18	FALSE	img_2558
-91.25918000	29.36346900	668971	3249515	62	11/21/06 21:18	FALSE	img_2559
-91.26719000	29.36067400	668199	3249194	59	11/21/06 21:19	FALSE	img_2560
-91.26868800	29.35938900	668055	3249049	61	11/21/06 21:19	FALSE	img_2561
-91.26987200	29.35787500	667941	3248879	60	11/21/06 21:19	FALSE	img_2562
-91.27479400	29.34659100	667484	3247622	80	11/21/06 21:20	FALSE	img_3001
-91.27638500	29.34388800	667333	3247320	76	11/21/06 21:20	FALSE	img_3002
-91.27688600	29.34238300	667287	3247153	80	11/21/06 21:20	FALSE	img_3003
-91.27673500	29.33956800	667311	3246841	72	11/21/06 21:20	FALSE	img_3004
-91.27909200	29.32935100	667095	3245705	67	11/21/06 21:21	FALSE	img_3005
-91.28008000	29.32790800	667000	3245544	67	11/21/06 21:21	FALSE	img_3006
-91.28171500	29.32654000	666847	3245390	76	11/21/06 21:21	FALSE	img_3007
-91.28461400	29.32509500	666567	3245226	75	11/21/06 21:21	FALSE	img_3008
-91.28579500	29.32447700	666452	3245155	80	11/21/06 21:22	FALSE	img_3009
-91.28984800	29.32192000	666068	3244866	66	11/21/06 21:22	FALSE	img_3010
-91.29074300	29.32116800	665981	3244782	70	11/21/06 21:22	FALSE	img_3011
-91.29143500	29.31923900	665916	3244567	79	11/21/06 21:22	FALSE	img_3012
-91.29073200	29.31676000	665988	3244293	68	11/21/06 21:22	FALSE	img_3013
-91.29333700	29.31259200	665743	3243828	62	11/21/06 21:22	FALSE	img_3014

**Acadiana Bays DVD07 - Wax Lake Delta to Point au Fer**

LON	LAT	UTM Easting	UTM Northing	ALT	UTC	NONGPS	NAME
-91.29525900	29.31096500	665551	3243645	48	11/21/06 21:23	FALSE	img_3015
-91.29872700	29.31005100	665222	3243538	67	11/21/06 21:23	FALSE	img_3016
-91.30612400	29.30915000	664505	3243428	67	11/21/06 21:23	FALSE	img_3017
-91.30612400	29.30915000	664505	3243428	67	11/21/06 21:23	FALSE	img_3018
-91.31270500	29.30722100	663867	3243205	72	11/21/06 21:24	FALSE	img_3019
-91.31849500	29.30844700	663302	3243333	80	11/21/06 21:24	FALSE	img_3020
-91.32571800	29.30883900	662602	3243366	87	11/21/06 21:24	FALSE	img_3021
-91.33060800	29.30983000	662124	3243469	105	11/21/06 21:25	FALSE	img_3022
-91.33449700	29.31042100	661744	3243529	102	11/21/06 21:25	FALSE	img_3023
-91.33589100	29.31082500	661608	3243572	103	11/21/06 21:25	FALSE	img_3024
-91.33865300	29.31313200	661332	3243824	112	11/21/06 21:25	FALSE	img_3025
-91.34585500	29.32400200	660616	3245019	86	11/21/06 21:26	FALSE	img_3026
-91.34597800	29.32550500	660604	3245185	93	11/21/06 21:26	FALSE	img_3027
-91.34528400	29.32779200	660668	3245440	93	11/21/06 21:27	FALSE	img_3028
-91.34318500	29.33086600	660867	3245783	98	11/21/06 21:27	FALSE	img_3029
-91.34335300	29.33258300	660845	3245973	100	11/21/06 21:27	FALSE	img_3030
-91.34676200	29.33379600	660513	3246103	89	11/21/06 21:27	FALSE	img_3031
-91.34932900	29.33324000	660271	3246038	89	11/21/06 21:27	FALSE	img_3032
-91.35097200	29.33244000	660107	3245947	84	11/21/06 21:28	FALSE	img_3033
<b>Teche Delta Region: BICM segment 31 - Point au Fer</b>							
-91.35329800	29.33079400	659887	3245761	100	11/21/06 21:28	FALSE	img_3034
-91.35352100	29.32998700	659869	3245672	102	11/21/06 21:28	FALSE	img_3035
-91.35303400	29.32796600	659920	3245448	90	11/21/06 21:28	FALSE	img_3036
-91.35277600	29.32622800	659942	3245256	81	11/21/06 21:28	FALSE	img_3037
-91.35210800	29.32372600	660014	3244980	81	11/21/06 21:28	FALSE	img_3038



**Teche Delta DVD08 - Pt au Fer to Caillou Boca**

LON	LAT	UTM Easting	UTM Northing	ALT	UTC	NONGPS	NAME
<b>BICM segment 31 - Point au Fer</b>							
-91.33865300	29.31313200	661332	3243824	112	11/21/06 21:25	FALSE	img_3025
-91.34585500	29.32400200	660616	3245019	86	11/21/06 21:26	FALSE	img_3026
-91.34597800	29.32550500	660604	3245185	93	11/21/06 21:26	FALSE	img_3027
-91.34528400	29.32779200	660668	3245440	93	11/21/06 21:27	FALSE	img_3028
-91.34318500	29.33086600	660867	3245783	98	11/21/06 21:27	FALSE	img_3029
-91.34335300	29.33258300	660845	3245973	100	11/21/06 21:27	FALSE	img_3030
-91.34676200	29.33379600	660513	3246103	89	11/21/06 21:27	FALSE	img_3031
-91.34932900	29.33324000	660271	3246038	89	11/21/06 21:27	FALSE	img_3032
-91.35097200	29.33244000	660107	3245947	84	11/21/06 21:28	FALSE	img_3033
-91.35329800	29.33079400	659887	3245761	100	11/21/06 21:28	FALSE	img_3034
-91.35352100	29.32998700	659869	3245672	102	11/21/06 21:28	FALSE	img_3035
-91.35303400	29.32796600	659920	3245448	90	11/21/06 21:28	FALSE	img_3036
-91.35277600	29.32622800	659942	3245256	81	11/21/06 21:28	FALSE	img_3037
-91.35210800	29.32372600	660014	3244980	81	11/21/06 21:28	FALSE	img_3038
-91.34472600	29.31620300	660745	3244156	100	11/21/06 21:30	FALSE	img_3041
-91.34536800	29.31524900	660678	3244049	107	11/21/06 21:30	FALSE	img_3042
-91.34553100	29.31366200	660671	3243873	112	11/21/06 21:30	FALSE	img_3043
-91.34511100	29.31240800	660712	3243735	105	11/21/06 21:30	FALSE	img_3044
-91.34297300	29.30924100	660921	3243387	95	11/21/06 21:30	FALSE	img_3045
-91.34297300	29.30924100	660921	3243387	95	11/21/06 21:31	FALSE	img_3046
-91.34174900	29.30738200	661050	3243183	94	11/21/06 21:31	FALSE	img_3047
-91.33894900	29.30376400	661328	3242786	91	11/21/06 21:31	FALSE	img_3048
-91.33711100	29.30134300	661506	3242520	86	11/21/06 21:31	FALSE	img_3049
-91.33574900	29.29939800	661645	3242306	85	11/21/06 21:31	FALSE	img_3050
-91.33140800	29.29470100	662070	3241792	87	11/21/06 21:31	FALSE	img_3051
-91.32951300	29.29282700	662258	3241587	90	11/21/06 21:32	FALSE	img_3052
-91.32777700	29.29092700	662426	3241378	94	11/21/06 21:32	FALSE	img_3053
-91.32524800	29.28836200	662683	3241098	95	11/21/06 21:32	FALSE	img_3055

**Teche Delta DVD08 - Pt au Fer to Caillou Boca**

LON	LAT	UTM Easting	UTM Northing	ALT	UTC	NONGPS	NAME
-91.32244900	29.28520300	662960	3240752	98	11/21/06 21:32	FALSE	img_3056
-91.32011000	29.28287900	663187	3240497	100	11/21/06 21:32	FALSE	img_3057
-91.31839600	29.28134300	663355	3240329	101	11/21/06 21:32	FALSE	img_3058
-91.31604600	29.27902800	663591	3240076	99	11/21/06 21:33	FALSE	img_3059
-91.31436800	29.27739300	663749	3239897	97	11/21/06 21:33	FALSE	img_3060
-91.31220000	29.27526800	663967	3239665	100	11/21/06 21:33	FALSE	img_3061
-91.31081800	29.27349200	664105	3239470	106	11/21/06 21:33	FALSE	img_3062
-91.30985100	29.27219500	664195	3239327	106	11/21/06 21:33	FALSE	img_3063
-91.30862600	29.27061200	664324	3239154	100	11/21/06 21:33	FALSE	img_3064
-91.30727000	29.26903500	664453	3238981	96	11/21/06 21:33	FALSE	img_3065
-91.30552200	29.26727900	664630	3238789	89	11/21/06 21:33	FALSE	img_3066
-91.30552200	29.26727900	664630	3238789	89	11/21/06 21:33	FALSE	img_3067
-91.30266800	29.26473000	664907	3238510	87	11/21/06 21:33	FALSE	img_3068
-91.30085600	29.26318400	665084	3238341	85	11/21/06 21:34	FALSE	img_3069
-91.29928400	29.26179400	665242	3238190	81	11/21/06 21:34	FALSE	img_3070
-91.29703300	29.25981300	665468	3237973	90	11/21/06 21:34	FALSE	img_3071
-91.29583800	29.25879500	665587	3237862	93	11/21/06 21:34	FALSE	img_3072
-91.29263900	29.25624200	665902	3237584	96	11/21/06 21:34	FALSE	img_3073
-91.29155300	29.25549500	666000	3237503	97	11/21/06 21:34	FALSE	img_3074
-91.29129000	29.25532200	666030	3237484	97	11/21/06 21:34	FALSE	img_3075
-91.28810400	29.25356200	666343	3237293	98	11/21/06 21:34	FALSE	img_3076
-91.28670600	29.25268400	666481	3237198	101	11/21/06 21:35	FALSE	img_3077
-91.28372100	29.25053900	666776	3236964	100	11/21/06 21:35	FALSE	img_3078
-91.28224000	29.24969000	666923	3236873	99	11/21/06 21:35	FALSE	img_3079
-91.27906800	29.24819600	667227	3236711	96	11/21/06 21:35	FALSE	img_3080
-91.27638700	29.24715400	667491	3236600	94	11/21/06 21:35	FALSE	img_3081
-91.27440600	29.24628300	667687	3236506	97	11/21/06 21:35	FALSE	img_3082
-91.27036400	29.24425000	668079	3236287	97	11/21/06 21:35	FALSE	img_3083
-91.26974200	29.24394500	668147	3236254	97	11/21/06 21:35	FALSE	img_3084

**Teche Delta DVD08 - Pt au Fer to Caillou Boca**

LON	LAT	UTM Easting	UTM Northing	ALT	UTC	NONGPS	NAME
-91.26523300	29.24227800	668587	3236075	98	11/21/06 21:36	FALSE	img_3085
-91.26041100	29.24092800	669056	3235933	92	11/21/06 21:36	FALSE	img_3086
-91.25871300	29.24033300	669222	3235869	90	11/21/06 21:36	FALSE	img_3087
-91.25194600	29.23809200	669887	3235631	79	11/21/06 21:36	FALSE	img_3088
-91.24943600	29.23733200	670131	3235550	79	11/21/06 21:36	FALSE	img_3089
-91.24775100	29.23670000	670288	3235482	81	11/21/06 21:37	FALSE	img_3090
-91.24381800	29.23520800	670679	3235323	80	11/21/06 21:37	FALSE	img_3091
-91.24012000	29.23389000	671041	3235182	77	11/21/06 21:37	FALSE	img_3092
-91.23306100	29.23136800	671726	3234913	62	11/21/06 21:37	FALSE	img_3093
-91.22596400	29.22852100	672421	3234608	72	11/21/06 21:38	FALSE	img_3094
-91.22156900	29.22664100	672851	3234406	79	11/21/06 21:38	FALSE	img_3095
-91.21686100	29.22478000	673311	3234207	89	11/21/06 21:38	FALSE	img_3096
-91.21156400	29.22334500	673829	3234055	91	11/21/06 21:38	FALSE	img_3097
-91.21156400	29.22334500	673829	3234055	91	11/21/06 21:38	FALSE	img_3098
-91.21156400	29.22334500	673829	3234055	91	11/21/06 21:39	FALSE	img_3099
-91.21156400	29.22334500	673829	3234055	91	11/21/06 21:39	FALSE	img_3100
-91.20261200	29.22290000	674705	3234020	72	11/21/06 21:39	FALSE	img_3101
-91.20012100	29.22256500	674948	3233986	77	11/21/06 21:39	FALSE	img_3102
-91.19770700	29.22217200	675182	3233946	79	11/21/06 21:39	FALSE	img_3103
-91.19084000	29.22129100	675855	3233859	79	11/21/06 21:39	FALSE	img_3104
-91.18865000	29.22130600	676059	3233864	74	11/21/06 21:39	FALSE	img_3105
-91.18104300	29.22073700	676808	3233812	70	11/21/06 21:40	FALSE	img_3106
-91.17991400	29.22067100	676915	3233807	71	11/21/06 21:40	FALSE	img_3107
-91.17844500	29.22063100	677061	3233804	73	11/21/06 21:40	FALSE	img_3108
-91.17384400	29.22069300	677508	3233818	76	11/21/06 21:40	FALSE	img_3109
-91.17384400	29.22069300	677508	3233818	76	11/21/06 21:40	FALSE	img_3110
-91.16965200	29.22091600	677907	3233849	80	11/21/06 21:40	FALSE	img_3111
-91.16579300	29.22108400	678286	3233874	74	11/21/06 21:40	FALSE	img_3112
-91.16292000	29.22108000	678567	3233878	76	11/21/06 21:41	FALSE	img_3113



**Teche Delta DVD08 - Pt au Fer to Caillou Boca**

LON	LAT	UTM Easting	UTM Northing	ALT	UTC	NONGPS	NAME
-91.16111000	29.22111900	678742	3233885	75	11/21/06 21:41	FALSE	img_3114
-91.15961500	29.22110600	678888	3233886	70	11/21/06 21:41	FALSE	img_3115
-91.15810200	29.22102400	679034	3233879	67	11/21/06 21:41	FALSE	img_3116
-91.15114200	29.21920900	679718	3233688	87	11/21/06 21:41	FALSE	img_3117
-91.15056300	29.21904500	679767	3233671	87	11/21/06 21:41	FALSE	img_3118
-91.14690200	29.21806200	680128	3233568	85	11/21/06 21:41	FALSE	img_3119
-91.14598400	29.21782200	680216	3233542	86	11/21/06 21:41	FALSE	img_3120
-91.14537000	29.21767100	680275	3233527	87	11/21/06 21:42	FALSE	img_3121
-91.14202700	29.21684500	680607	3233440	93	11/21/06 21:42	FALSE	img_3122
-91.13860300	29.21631200	680938	3233386	92	11/21/06 21:42	FALSE	img_3123
-91.13761300	29.21627100	681036	3233383	90	11/21/06 21:42	FALSE	img_3124
-91.13246100	29.21715900	681530	3233490	76	11/21/06 21:42	FALSE	img_3125-oysterb
<b>BICM segment 32 - Oyster Bayou to Caillou Boca</b>							
-91.13069000	29.21761800	681704	3233543	76	11/21/06 21:42	FALSE	img_3126-oysterb
-91.12924300	29.21758200	681850	3233542	81	11/21/06 21:42	FALSE	img_3127
-91.12619100	29.21620900	682144	3233394	92	11/21/06 21:42	FALSE	img_3128
-91.12291400	29.21397100	682469	3233151	95	11/21/06 21:43	FALSE	img_3129
-91.11678800	29.21029700	683068	3232754	80	11/21/06 21:43	FALSE	img_3130
-91.11451500	29.20820300	683296	3232525	89	11/21/06 21:43	FALSE	img_3131
-91.11159200	29.20545000	683583	3232225	81	11/21/06 21:43	FALSE	img_3132
-91.11103500	29.20498200	683642	3232174	78	11/21/06 21:44	FALSE	img_3133
-91.10702200	29.20183100	684036	3231831	72	11/21/06 21:44	FALSE	img_3134
-91.10529700	29.20061100	684204	3231698	73	11/21/06 21:44	FALSE	img_3135
-91.10529700	29.20061100	684204	3231698	73	11/21/06 21:44	FALSE	img_3136
-91.10164900	29.19781000	684569	3231394	64	11/21/06 21:44	FALSE	img_3137
-91.09941100	29.19536500	684787	3231126	66	11/21/06 21:44	FALSE	img_3138
-91.09906600	29.19483200	684817	3231067	66	11/21/06 21:44	FALSE	img_3139
-91.09714900	29.19168400	685017	3230722	71	11/21/06 21:44	FALSE	img_3140
-91.09571900	29.19049400	685156	3230592	74	11/21/06 21:44	FALSE	img_3141

**Teche Delta DVD08 - Pt au Fer to Caillou Boca**

LON	LAT	UTM Easting	UTM Northing	ALT	UTC	NONGPS	NAME
-91.09432400	29.18980000	685293	3230517	79	11/21/06 21:45	FALSE	img_3142
-91.09095700	29.18912100	685615	3230447	74	11/21/06 21:45	FALSE	img_3143
-91.08827400	29.18873300	685878	3230409	79	11/21/06 21:45	FALSE	img_3144
-91.08590100	29.18889200	686112	3230430	77	11/21/06 21:45	FALSE	img_3145
-91.08245700	29.18918800	686442	3230468	75	11/21/06 21:45	FALSE	img_3146
-91.07939300	29.18868700	686744	3230418	77	11/21/06 21:45	FALSE	img_3147
-91.07553700	29.18767000	687125	3230311	81	11/21/06 21:45	FALSE	img_3148
-91.07246500	29.18689600	687418	3230230	78	11/21/06 21:46	FALSE	img_3149
-91.06973900	29.18550700	687693	3230081	80	11/21/06 21:46	FALSE	img_3150
-91.06848500	29.18446500	687812	3229967	82	11/21/06 21:46	FALSE	img_3151
-91.06725800	29.18331900	687931	3229842	80	11/21/06 21:46	FALSE	img_3152
-91.06506500	29.18158000	688148	3229653	84	11/21/06 21:46	FALSE	img_3153
-91.06136100	29.18056400	688509	3229546	113	11/21/06 21:46	FALSE	img_3154
-91.05958000	29.18111700	688683	3229610	112	11/21/06 21:46	FALSE	img_3155
-91.05508900	29.18487300	689114	3230034	106	11/21/06 21:47	FALSE	img_3156
-91.05377800	29.18658400	689238	3230226	104	11/21/06 21:47	FALSE	img_3157
-91.05111700	29.18953200	689495	3230557	96	11/21/06 21:47	FALSE	img_3158
-91.04485800	29.18989500	690097	3230607	89	11/21/06 21:47	FALSE	img_3159
-91.04312600	29.18806400	690275	3230407	89	11/21/06 21:48	FALSE	img_3160
-91.04114100	29.18652800	690473	3230240	89	11/21/06 21:48	FALSE	img_3161
-91.03614100	29.18476000	690962	3230052	84	11/21/06 21:48	FALSE	img_3162
-91.02915500	29.18565400	691632	3230162	69	11/21/06 21:48	FALSE	img_3163
-91.02745500	29.18570200	691797	3230170	69	11/21/06 21:48	FALSE	img_3164
-91.02466800	29.18464200	692071	3230058	75	11/21/06 21:49	FALSE	img_3165
-91.02265700	29.18105500	692272	3229663	73	11/21/06 21:49	FALSE	img_3166
-91.02214600	29.17930600	692334	3229470	69	11/21/06 21:49	FALSE	img_3167
-91.02131600	29.17804100	692414	3229332	75	11/21/06 21:49	FALSE	img_3168
-91.01998500	29.17711300	692542	3229231	87	11/21/06 21:49	FALSE	img_3169
-91.01611400	29.17721300	692922	3229248	71	11/21/06 21:49	FALSE	img_3170

**Teche Delta DVD08 - Pt au Fer to Caillou Boca**

LON	LAT	UTM Easting	UTM Northing	ALT	UTC	NONGPS	NAME
-91.01289900	29.17543400	693236	3229056	67	11/21/06 21:49	FALSE	img_3171
-91.01168100	29.17412400	693355	3228913	75	11/21/06 21:50	FALSE	img_3172
-91.00741000	29.17197900	693778	3228683	77	11/21/06 21:50	FALSE	img_3173
-91.00230500	29.17147500	694275	3228635	72	11/21/06 21:50	FALSE	img_3174
-90.99988500	29.17105000	694509	3228592	73	11/21/06 21:50	FALSE	img_3175
-90.99351800	29.17170300	695130	3228675	80	11/21/06 21:51	FALSE	img_3176
-90.99231200	29.17199100	695246	3228709	81	11/21/06 21:51	FALSE	img_3177
-90.98868000	29.17198400	695597	3228714	91	11/21/06 21:51	FALSE	img_3178
-90.98576400	29.17143600	695880	3228658	93	11/21/06 21:51	FALSE	img_3179
-90.98168700	29.17195000	696278	3228722	97	11/21/06 21:51	FALSE	img_3180
-90.97633600	29.17380300	696799	3228936	82	11/21/06 21:52	FALSE	img_3181
-90.97483000	29.17441100	696944	3229006	76	11/21/06 21:52	FALSE	img_3182
-90.96791700	29.17768300	697609	3229380	67	11/21/06 21:52	FALSE	img_3183
-90.96621000	29.17856700	697773	3229481	63	11/21/06 21:52	FALSE	img_3184
-90.96412600	29.17945800	697975	3229584	71	11/21/06 21:52	FALSE	img_3185
-90.96113100	29.18125200	698263	3229788	80	11/21/06 21:53	FALSE	img_3186
-90.95934400	29.18257700	698436	3229937	83	11/21/06 21:53	FALSE	img_3187
-90.95691400	29.18254900	698669	3229938	86	11/21/06 21:53	FALSE	img_3188
-90.95497600	29.17995900	698859	3229655	80	11/21/06 21:53	FALSE	img_3189
-90.95121900	29.17504900	699238	3229117	96	11/21/06 21:53	FALSE	img_3190
-90.94746800	29.17250500	699603	3228841	86	11/21/06 21:54	FALSE	img_3191
-90.94271200	29.16658200	700081	3228193	83	11/21/06 21:54	FALSE	img_3192
-90.94161000	29.16489300	700192	3228007	87	11/21/06 21:54	FALSE	img_3193
-90.93862900	29.16202400	700489	3227695	96	11/21/06 21:54	FALSE	img_3194
-90.93490700	29.15933000	700854	3227402	85	11/21/06 21:55	FALSE	img_3195
-90.93490700	29.15933000	700854	3227402	85	11/21/06 21:55	FALSE	img_3196
-90.93167300	29.15653900	701171	3227099	87	11/21/06 21:55	FALSE	img_3197
-90.92901100	29.15430900	701438	3226856	87	11/21/06 21:55	FALSE	img_3198
-90.92768100	29.15323600	701567	3226739	91	11/21/06 21:55	FALSE	img_3199



**Teche Delta DVD08 - Pt au Fer to Caillou Boca**

LON	LAT	UTM Easting	UTM Northing	ALT	UTC	NONGPS	NAME
-90.92491800	29.15073700	701844	3226467	97	11/21/06 21:55	FALSE	img_3200
-90.92318300	29.14918500	702012	3226298	98	11/21/06 21:55	FALSE	img_3201
-90.91850500	29.14616800	702476	3225972	93	11/21/06 21:56	FALSE	img_3202
-90.91638800	29.14489400	702682	3225834	92	11/21/06 21:56	FALSE	img_3203
-90.91112900	29.14128700	703205	3225444	87	11/21/06 21:56	FALSE	img_3204
-90.90837500	29.13905900	703472	3225201	80	11/21/06 21:56	FALSE	img_3205
-90.90671400	29.13765500	703641	3225049	78	11/21/06 21:56	FALSE	img_3206
-90.90241900	29.13268900	704069	3224506	85	11/21/06 21:57	FALSE	img_3207
-90.89746300	29.12840100	704554	3224039	96	11/21/06 21:57	FALSE	img_3208
-90.89348700	29.12549200	704949	3223723	86	11/21/06 21:57	FALSE	img_3209
-90.89147400	29.12232800	705150	3223376	90	11/21/06 21:57	FALSE	img_3210
-90.89071800	29.12090900	705231	3223220	93	11/21/06 21:57	FALSE	img_3211
-90.88976400	29.11966200	705321	3223084	98	11/21/06 21:58	FALSE	img_3212
-90.88976400	29.11966200	705321	3223084	98	11/21/06 21:58	FALSE	img_3213
-90.88419100	29.11531000	705874	3222611	107	11/21/06 21:58	FALSE	img_3214
-90.87922500	29.10693300	706378	3221691	95	11/21/06 21:58	FALSE	img_3215
-90.87412400	29.10021400	706888	3220956	89	11/21/06 21:59	FALSE	img_3216
-90.87281400	29.09850200	707018	3220768	91	11/21/06 21:59	FALSE	img_3217
-90.87114300	29.09636700	707187	3220535	101	11/21/06 21:59	FALSE	img_3218
-90.86315300	29.08928100	707971	3219763	117	11/21/06 21:59	FALSE	img_3219
-90.85668600	29.07928000	708624	3218666	99	11/21/06 22:00	FALSE	img_3220
-90.85538200	29.07636600	708756	3218346	102	11/21/06 22:00	FALSE	img_3221
-90.85474400	29.07478900	708827	3218172	103	11/21/06 22:00	FALSE	img_3222
-90.85402200	29.07325100	708899	3218003	106	11/21/06 22:00	FALSE	img_3223
-90.84824400	29.06837900	709473	3217473	111	11/21/06 22:01	FALSE	img_3224
-90.84663000	29.06772000	709630	3217403	115	11/21/06 22:01	FALSE	img_3225
-90.84202700	29.06619000	710081	3217242	106	11/21/06 22:01	FALSE	img_3226
-90.83983400	29.06549500	710297	3217168	105	11/21/06 22:01	FALSE	img_3227
-90.83759700	29.06483900	710513	3217100	103	11/21/06 22:01	FALSE	img_3228

**Teche Delta DVD08 - Pt au Fer to Caillou Boca**

LON	LAT	UTM Easting	UTM Northing	ALT	UTC	NONGPS	NAME
-90.82890500	29.06366500	711362	3216985	101	11/21/06 22:02	FALSE	img_3229
-90.82429900	29.06369000	711810	3216996	106	11/21/06 22:02	FALSE	img_3230
-90.82290500	29.06369300	711946	3216999	106	11/21/06 22:02	FALSE	img_3231
-90.81744600	29.06341300	712483	3216978	103	11/21/06 22:02	FALSE	img_3232
-90.81157100	29.06270500	713049	3216910	102	11/21/06 22:02	FALSE	img_3233
-90.81008400	29.06255000	713195	3216895	102	11/21/06 22:02	FALSE	img_3234
-90.80824800	29.06244400	713380	3216887	107	11/21/06 22:03	FALSE	img_3235
-90.80619800	29.06257300	713575	3216905	115	11/21/06 22:03	FALSE	img_3236
-90.80467700	29.06291200	713720	3216945	118	11/21/06 22:03	FALSE	img_3237
-90.80221600	29.06436000	713961	3217110	110	11/21/06 22:03	FALSE	img_3238
-90.81008600	29.07006400	713180	3217728	71	11/21/06 22:04	FALSE	img_3239
-90.81295300	29.07008900	712897	3217726	65	11/21/06 22:04	FALSE	img_3240
-90.82173400	29.07188800	712046	3217909	56	11/21/06 22:04	FALSE	img_3241
-90.82247700	29.07206900	711968	3217928	57	11/21/06 22:04	FALSE	img_3242
-90.83765200	29.07620200	710480	3218359	49	11/21/06 22:05	FALSE	img_3243
-90.83965800	29.07706800	710283	3218451	49	11/21/06 22:06	FALSE	img_3244
-90.84540700	29.07575600	709731	3218296	46	11/21/06 22:06	FALSE	img_3245
-90.84539700	29.07558800	709731	3218277	45	11/21/06 22:06	FALSE	img_3246
-90.84506900	29.07405100	709764	3218107	45	11/21/06 22:06	FALSE	img_3247
-90.84494500	29.07312400	709785	3218005	46	11/21/06 22:06	FALSE	img_3248
-90.84498900	29.07060500	709780	3217726	35	11/21/06 22:07	FALSE	img_3249
-90.84276800	29.07139800	709993	3217817	38	11/21/06 22:07	FALSE	img_3250
-90.84041300	29.07451500	710220	3218167	44	11/21/06 22:07	FALSE	img_3251
-90.84154800	29.07639900	710109	3218374	35	11/21/06 22:08	FALSE	img_3252
-90.84309200	29.07581500	709955	3218306	37	11/21/06 22:08	FALSE	img_3253
-90.84412400	29.07500300	709859	3218215	43	11/21/06 22:08	FALSE	img_3254
-90.84421300	29.07434800	709851	3218142	43	11/21/06 22:08	FALSE	img_3255
-90.84401200	29.07380900	709871	3218082	44	11/21/06 22:08	FALSE	img_3256
-90.84366200	29.07338200	709901	3218036	46	11/21/06 22:08	FALSE	img_3257

**Teche Delta DVD08 - Pt au Fer to Caillou Boca**

LON	LAT	UTM Easting	UTM Northing	ALT	UTC	NONGPS	NAME
-90.84329300	29.07315600	709941	3218011	47	11/21/06 22:08	FALSE	img_3258

**Teche Delta DVD09 - Isles Dernieres to Wine Island**

LON	LAT	UTM Easting	UTM Northing	ALT	UTC	NONGPS	NAME
<b>BICM segment 33 - Raccoon Island</b>							
-90.96591500	29.07731400	697996	3218260	236	4/20/07 15:18	FALSE	img_1416-ri
-90.96684000	29.07582200	697911	3218093	240	4/20/07 15:18	FALSE	img_1417
-90.96798100	29.07410200	697797	3217900	248	4/20/07 15:18	FALSE	img_1418
-90.96973500	29.07148400	697637	3217607	247	4/20/07 15:18	FALSE	img_1419
-90.97089600	29.06881000	697525	3217309	240	4/20/07 15:18	FALSE	img_1420
-90.97103800	29.06741600	697518	3217154	238	4/20/07 15:18	FALSE	img_1421
-90.96237400	29.05962300	698370	3216305	140	4/20/07 15:19	FALSE	img_1422
-90.96022100	29.05917700	698585	3216259	127	4/20/07 15:19	FALSE	img_1423
-90.95514700	29.05793300	699084	3216130	105	4/20/07 15:19	FALSE	img_1424
-90.95004200	29.05634100	699584	3215962	81	4/20/07 15:19	FALSE	img_1425
-90.94639600	29.05482200	699938	3215800	75	4/20/07 15:20	FALSE	img_1426
-90.94045500	29.05290300	700516	3215597	71	4/20/07 15:20	FALSE	img_1427
-90.93914800	29.05261200	700653	3215568	76	4/20/07 15:20	FALSE	img_1428
-90.93742300	29.05211700	700819	3215516	82	4/20/07 15:20	FALSE	img_1429
-90.93621300	29.05167800	700937	3215469	83	4/20/07 15:20	FALSE	img_1430
-90.93432400	29.05087000	701124	3215383	85	4/20/07 15:20	FALSE	img_1431
-90.93336700	29.05045000	701212	3215338	84	4/20/07 15:20	FALSE	img_1432
-90.93221300	29.04978100	701330	3215266	86	4/20/07 15:21	FALSE	img_1433
-90.93011700	29.04861100	701537	3215139	85	4/20/07 15:21	FALSE	img_1434
-90.92890300	29.04805500	701655	3215080	85	4/20/07 15:21	FALSE	img_1435
-90.92739900	29.04753600	701802	3215025	84	4/20/07 15:21	FALSE	img_1436
-90.92557600	29.04704000	701978	3214973	82	4/20/07 15:21	FALSE	img_1437
-90.92347100	29.04655200	702184	3214923	85	4/20/07 15:21	FALSE	img_1438



**Teche Delta DVD09 - Isles Dernieres to Wine Island**

LON	LAT	UTM Easting	UTM Northing	ALT	UTC	NONGPS	NAME
-90.92248600	29.04638300	702282	3214906	88	4/20/07 15:21	FALSE	img_1439
-90.92098800	29.04610500	702428	3214877	88	4/20/07 15:21	FALSE	img_1440
-90.91970100	29.04583400	702555	3214849	86	4/20/07 15:21	FALSE	img_1441
-90.91594400	29.04576600	702926	3214848	90	4/20/07 15:22	FALSE	img_1442
-90.91447300	29.04611200	703061	3214889	106	4/20/07 15:22	FALSE	img_1443
-90.91396300	29.04627200	703110	3214908	114	4/20/07 15:22	FALSE	img_1444
-90.91273300	29.04686800	703235	3214976	125	4/20/07 15:22	FALSE	img_1445
-90.91208900	29.04731500	703293	3215027	128	4/20/07 15:22	FALSE	img_1446
-90.91095900	29.04827200	703398	3215135	141	4/20/07 15:22	FALSE	img_1447
-90.91061000	29.04866000	703436	3215178	144	4/20/07 15:22	FALSE	img_1448
-90.91032000	29.05052300	703462	3215385	146	4/20/07 15:23	FALSE	img_1449
-90.91118500	29.05260100	703370	3215614	167	4/20/07 15:23	FALSE	img_1450
-90.92280400	29.05229200	702241	3215560	221	4/20/07 15:24	FALSE	img_1451
-90.92311600	29.04829000	702219	3215116	231	4/20/07 15:24	FALSE	img_1452
-90.92266600	29.04689100	702261	3214961	233	4/20/07 15:24	FALSE	img_1453
-90.91784200	29.04356400	702745	3214601	221	4/20/07 15:25	FALSE	img_1454
-90.91537300	29.04337200	702979	3214584	225	4/20/07 15:25	FALSE	img_1455
-90.91266700	29.04387900	703241	3214645	230	4/20/07 15:25	FALSE	img_1456
-90.90973100	29.04615100	703529	3214902	230	4/20/07 15:25	FALSE	img_1457
-90.90905800	29.04698800	703585	3214996	231	4/20/07 15:25	FALSE	img_1458
<b>BICM segment 34 - Whiskey Island</b>							
-90.90779700	29.05025700	703706	3215360	243	4/20/07 15:28	FALSE	img_1459-wi
-90.90779700	29.05025700	703706	3215360	243	4/20/07 15:28	FALSE	img_1460
-90.88110500	29.05435400	706298	3215861	231	4/20/07 15:28	FALSE	img_1461
-90.88147200	29.05207900	706263	3215608	237	4/20/07 15:28	FALSE	img_1462
-90.88123100	29.04945200	706298	3215317	233	4/20/07 15:28	FALSE	img_1463
-90.86936900	29.04771800	707450	3215146	77	4/20/07 15:29	FALSE	img_1464
-90.86715600	29.04775500	707665	3215154	75	4/20/07 15:29	FALSE	img_1465

**Teche Delta DVD09 - Isles Dernieres to Wine Island**

LON	LAT	UTM Easting	UTM Northing	ALT	UTC	NONGPS	NAME
-90.86414900	29.04823200	707966	3215212	67	4/20/07 15:30	FALSE	img_1466
-90.85929900	29.04932200	708431	3215341	66	4/20/07 15:30	FALSE	img_1467
-90.85671700	29.04959100	708683	3215376	64	4/20/07 15:30	FALSE	img_1468
-90.85436900	29.04926200	708908	3215343	65	4/20/07 15:30	FALSE	img_1469
-90.85210800	29.04864900	709133	3215279	67	4/20/07 15:30	FALSE	img_1470
-90.84686100	29.04661000	709644	3215063	68	4/20/07 15:31	FALSE	img_1471
-90.84542100	29.04587400	709791	3214984	68	4/20/07 15:31	FALSE	img_1472
-90.84377100	29.04504700	709949	3214895	61	4/20/07 15:31	FALSE	img_1473
-90.84242900	29.04447100	710087	3214834	58	4/20/07 15:31	FALSE	img_1474
-90.84044600	29.04384900	710283	3214768	57	4/20/07 15:31	FALSE	img_1475
-90.83875300	29.04348000	710439	3214730	57	4/20/07 15:31	FALSE	img_1476
-90.83770000	29.04329300	710547	3214711	57	4/20/07 15:31	FALSE	img_1477
-90.83391400	29.04290900	710918	3214676	54	4/20/07 15:32	FALSE	img_1478
-90.83144200	29.04294100	711161	3214684	55	4/20/07 15:32	FALSE	img_1479
-90.82972600	29.04295000	711327	3214688	58	4/20/07 15:32	FALSE	img_1480
-90.82790700	29.04298700	711502	3214695	56	4/20/07 15:32	FALSE	img_1481
-90.82613200	29.04302300	711677	3214702	58	4/20/07 15:32	FALSE	img_1482
-90.82444400	29.04294500	711843	3214697	62	4/20/07 15:32	FALSE	img_1483
-90.82319800	29.04284500	711960	3214688	64	4/20/07 15:32	FALSE	img_1484
-90.82214600	29.04283700	712067	3214689	65	4/20/07 15:33	FALSE	img_1485
-90.81946900	29.04302000	712320	3214714	68	4/20/07 15:33	FALSE	img_1486
-90.81784100	29.04334800	712485	3214753	68	4/20/07 15:33	FALSE	img_1487
-90.81626400	29.04388200	712630	3214815	69	4/20/07 15:33	FALSE	img_1488
-90.81450800	29.04462300	712804	3214901	67	4/20/07 15:33	FALSE	img_1489
-90.81202000	29.04589900	713044	3215046	66	4/20/07 15:33	FALSE	img_1490
-90.81045800	29.04684100	713189	3215154	66	4/20/07 15:33	FALSE	img_1491
-90.80803100	29.04853100	713429	3215345	61	4/20/07 15:34	FALSE	img_1492
-90.80618000	29.04983500	713601	3215493	62	4/20/07 15:34	FALSE	img_1493

**Teche Delta DVD09 - Isles Dernieres to Wine Island**

LON	LAT	UTM Easting	UTM Northing	ALT	UTC	NONGPS	NAME
-90.80469200	29.05086700	713745	3215610	63	4/20/07 15:34	FALSE	img_1494
-90.80348400	29.05182900	713860	3215719	63	4/20/07 15:34	FALSE	img_1495
-90.80095500	29.05481400	714097	3216054	148	4/20/07 15:34	FALSE	img_1496
-90.79938700	29.05883200	714245	3216503	192	4/20/07 15:35	FALSE	img_1497
-90.79917300	29.06026600	714261	3216662	206	4/20/07 15:35	FALSE	img_1498
-90.80048000	29.06382400	714127	3217054	246	4/20/07 15:35	FALSE	img_1499
-90.81212600	29.05557500	713015	3216119	223	4/20/07 15:36	FALSE	img_1500
-90.81103700	29.05235500	713129	3215764	226	4/20/07 15:36	FALSE	img_1501
-90.79330600	29.05336900	714850	3215908	239	4/20/07 15:38	FALSE	img_1502
-90.79331800	29.05571200	714845	3216168	220	4/20/07 15:38	FALSE	img_1503
-90.79378500	29.05831400	714791	3216455	229	4/20/07 15:38	FALSE	img_1504
<b>BICM segment 35 - Trinity Island</b>							
-90.78713800	29.05514600	715450	3216117	239	4/20/07 15:39	FALSE	img_1505-tri
-90.78385000	29.04663300	715780	3215179	239	4/20/07 15:40	FALSE	img_1506
-90.78240200	29.04497600	715929	3214998	237	4/20/07 15:40	FALSE	img_1507
-90.78131700	29.04382900	716039	3214873	240	4/20/07 15:40	FALSE	img_1508
-90.78024600	29.04270800	716148	3214751	243	4/20/07 15:40	FALSE	img_1509
-90.76771000	29.03934000	717373	3214400	140	4/20/07 15:41	FALSE	img_1510
-90.76569800	29.03968500	717567	3214442	119	4/20/07 15:41	FALSE	img_1511
-90.76311900	29.04048300	717818	3214535	92	4/20/07 15:41	FALSE	img_1512
-90.76198600	29.04077600	717925	3214570	85	4/20/07 15:41	FALSE	img_1513
-90.75377000	29.04294600	718719	3214826	50	4/20/07 15:42	FALSE	img_1514
-90.75295400	29.04317600	718797	3214853	44	4/20/07 15:42	FALSE	img_1515
-90.75223400	29.04342800	718874	3214882	47	4/20/07 15:42	FALSE	img_1516
-90.75049800	29.04388700	719038	3214936	52	4/20/07 15:42	FALSE	img_1517
-90.74666200	29.04402400	719408	3214958	55	4/20/07 15:42	FALSE	img_1518
-90.74577100	29.04398900	719496	3214956	55	4/20/07 15:43	FALSE	img_1519
-90.74440300	29.04399200	719632	3214959	64	4/20/07 15:43	FALSE	img_1520



**Teche Delta DVD09 - Isles Dernieres to Wine Island**

LON	LAT	UTM Easting	UTM Northing	ALT	UTC	NONGPS	NAME
-90.74335600	29.04403700	719730	3214966	69	4/20/07 15:43	FALSE	img_1521
-90.74158500	29.04429500	719904	3214998	68	4/20/07 15:43	FALSE	img_1522
-90.73914000	29.04477500	720147	3215056	70	4/20/07 15:43	FALSE	img_1523
-90.73787400	29.04505800	720263	3215089	73	4/20/07 15:43	FALSE	img_1524
-90.73684200	29.04524700	720370	3215112	73	4/20/07 15:43	FALSE	img_1525
-90.73581100	29.04544600	720467	3215136	74	4/20/07 15:43	FALSE	img_1526
-90.73427200	29.04577400	720612	3215175	73	4/20/07 15:43	FALSE	img_1527
-90.73176000	29.04636900	720855	3215246	69	4/20/07 15:44	FALSE	img_1528
-90.73014600	29.04677900	721019	3215295	65	4/20/07 15:44	FALSE	img_1529
-90.72899500	29.04700100	721126	3215321	65	4/20/07 15:44	FALSE	img_1530
-90.72701800	29.04736800	721320	3215366	63	4/20/07 15:44	FALSE	img_1531
-90.72467200	29.04787900	721543	3215427	61	4/20/07 15:44	FALSE	img_1532
-90.72365200	29.04814000	721640	3215458	59	4/20/07 15:44	FALSE	img_1533
-90.72245600	29.04846700	721756	3215496	58	4/20/07 15:44	FALSE	img_1534
-90.72147300	29.04856400	721853	3215509	59	4/20/07 15:44	FALSE	img_1535
-90.71931900	29.04879300	722067	3215538	52	4/20/07 15:45	FALSE	img_1536
-90.71781900	29.04908100	722212	3215573	50	4/20/07 15:45	FALSE	img_1537
-90.71677200	29.04936300	722309	3215606	50	4/20/07 15:45	FALSE	img_1538
-90.71593100	29.04962500	722396	3215637	49	4/20/07 15:45	FALSE	img_1539
-90.71431700	29.05007100	722551	3215689	56	4/20/07 15:45	FALSE	img_1540
-90.71305200	29.05047200	722667	3215736	61	4/20/07 15:45	FALSE	img_1541
-90.70760700	29.05214700	723199	3215932	88	4/20/07 15:46	FALSE	img_1542
-90.70749900	29.05299900	723207	3216027	94	4/20/07 15:46	FALSE	img_1543
-90.70840200	29.05528600	723114	3216279	101	4/20/07 15:46	FALSE	img_1544
-90.71628300	29.05732200	722341	3216489	113	4/20/07 15:47	FALSE	img_1545
-90.72247100	29.05626400	721739	3216360	103	4/20/07 15:47	FALSE	img_1546
-90.73479500	29.05013800	720554	3215658	92	4/20/07 15:47	FALSE	img_1547
-90.73493000	29.04808000	720549	3215430	88	4/20/07 15:48	FALSE	img_1548

**Teche Delta DVD09 - Isles Dernieres to Wine Island**

LON	LAT	UTM Easting	UTM Northing	ALT	UTC	NONGPS	NAME
-90.72923700	29.04535400	721110	3215138	72	4/20/07 15:48	FALSE	img_1549
-90.72667400	29.04577900	721353	3215190	79	4/20/07 15:48	FALSE	img_1550
-90.72485100	29.04614400	721527	3215234	81	4/20/07 15:49	FALSE	img_1551
-90.72381500	29.04637900	721634	3215262	82	4/20/07 15:49	FALSE	img_1552
-90.72254300	29.04665600	721760	3215295	86	4/20/07 15:49	FALSE	img_1553
-90.72136800	29.04680700	721867	3215314	87	4/20/07 15:49	FALSE	img_1554
-90.71928300	29.04694100	722071	3215333	91	4/20/07 15:49	FALSE	img_1555
-90.71738900	29.04709000	722256	3215353	92	4/20/07 15:49	FALSE	img_1556-madonna
-90.71507400	29.04748800	722479	3215402	94	4/20/07 15:49	FALSE	img_1557
-90.71246900	29.04818700	722730	3215484	92	4/20/07 15:49	FALSE	img_1558
-90.70783700	29.04957600	723185	3215647	98	4/20/07 15:50	FALSE	img_1559
-90.70426700	29.04996300	723525	3215696	97	4/20/07 15:50	FALSE	img_1560
<b>BICM segment 36 - East Island</b>							
-90.70060200	29.05039400	723885	3215751	99	4/20/07 15:50	FALSE	img_1561-ei
-90.69920200	29.05060100	724021	3215777	97	4/20/07 15:50	FALSE	img_1562
-90.69733200	29.05078000	724205	3215800	95	4/20/07 15:50	FALSE	img_1563
-90.69412200	29.05162000	724515	3215899	90	4/20/07 15:51	FALSE	img_1564
-90.69195400	29.05276100	724717	3216030	88	4/20/07 15:51	FALSE	img_1565
-90.68979400	29.05351300	724930	3216117	82	4/20/07 15:51	FALSE	img_1566
-90.68766100	29.05370700	725134	3216143	81	4/20/07 15:51	FALSE	img_1567
-90.68623600	29.05372500	725280	3216148	81	4/20/07 15:51	FALSE	img_1568
-90.68488900	29.05393600	725406	3216174	80	4/20/07 15:51	FALSE	img_1569
-90.68131400	29.05503400	725754	3216302	73	4/20/07 15:52	FALSE	img_1570
-90.68001700	29.05554300	725880	3216361	74	4/20/07 15:52	FALSE	img_1571
-90.67878400	29.05607300	725995	3216422	74	4/20/07 15:52	FALSE	img_1572
-90.67717700	29.05657500	726150	3216481	68	4/20/07 15:52	FALSE	img_1573
-90.67591600	29.05684400	726276	3216513	65	4/20/07 15:52	FALSE	img_1574
-90.67367900	29.05727900	726490	3216566	67	4/20/07 15:52	FALSE	img_1575

**Teche Delta DVD09 - Isles Dernieres to Wine Island**

LON	LAT	UTM Easting	UTM Northing	ALT	UTC	NONGPS	NAME
-90.67231600	29.05752600	726625	3216596	75	4/20/07 15:52	FALSE	img_1576
-90.67052700	29.05785300	726800	3216635	73	4/20/07 15:52	FALSE	img_1577
-90.66877400	29.05828600	726965	3216687	71	4/20/07 15:53	FALSE	img_1578
-90.66082800	29.05742000	727746	3216606	87	4/20/07 15:53	FALSE	img_1579
-90.65951300	29.05736000	727872	3216602	92	4/20/07 15:53	FALSE	img_1580
-90.65865200	29.05770600	727949	3216642	83	4/20/07 15:53	FALSE	img_1581
-90.65711400	29.05847600	728104	3216730	76	4/20/07 15:54	FALSE	img_1582
-90.65539800	29.05923300	728267	3216817	78	4/20/07 15:54	FALSE	img_1583
-90.65419000	29.05957100	728384	3216857	77	4/20/07 15:54	FALSE	img_1584
-90.65242400	29.06020500	728557	3216931	75	4/20/07 15:54	FALSE	img_1585
-90.65147000	29.06060500	728644	3216977	76	4/20/07 15:54	FALSE	img_1586
-90.64994900	29.06126300	728799	3217053	77	4/20/07 15:54	FALSE	img_1587
-90.64781800	29.06219600	729001	3217161	82	4/20/07 15:54	FALSE	img_1588
-90.64569400	29.06312500	729204	3217268	85	4/20/07 15:55	FALSE	img_1589
-90.64339400	29.06355400	729427	3217320	91	4/20/07 15:55	FALSE	img_1590
-90.64079100	29.06397600	729679	3217372	90	4/20/07 15:55	FALSE	img_1591
-90.63819700	29.06448900	729931	3217433	101	4/20/07 15:55	FALSE	img_1592
-90.63651600	29.06488000	730096	3217480	107	4/20/07 15:55	FALSE	img_1593
-90.63406200	29.06603100	730327	3217612	105	4/20/07 15:56	FALSE	img_1594
-90.63134100	29.06837500	730594	3217878	174	4/20/07 15:56	FALSE	img_1595
-90.63129100	29.06886600	730593	3217932	193	4/20/07 15:56	FALSE	img_1596
-90.63108700	29.06967800	730611	3218023	204	4/20/07 15:56	FALSE	img_1597
-90.63116100	29.07093500	730598	3218162	227	4/20/07 15:56	FALSE	img_1598
-90.63146200	29.07185500	730567	3218263	240	4/20/07 15:57	FALSE	img_1599
-90.63186700	29.07283900	730526	3218371	246	4/20/07 15:57	FALSE	img_1600
-90.63232500	29.07370200	730485	3218466	249	4/20/07 15:57	FALSE	img_1601
-90.62399900	29.08361200	731271	3219581	161	4/20/07 15:58	FALSE	img_1602-wshoal
-90.62153600	29.08356300	731514	3219580	157	4/20/07 15:58	FALSE	img_1603-wine



**Teche Delta DVD09 - Isles Dernieres to Wine Island**

LON	LAT	UTM Easting	UTM Northing	ALT	UTC	NONGPS	NAME
-90.61787200	29.08447300	731863	3219688	153	4/20/07 15:59	FALSE	img_1604
-90.61319400	29.08795700	732313	3220084	133	4/20/07 15:59	FALSE	img_1605
-90.61130200	29.08930000	732495	3220236	132	4/20/07 15:59	FALSE	img_1606
-90.60983200	29.09012800	732639	3220331	137	4/20/07 15:59	FALSE	img_1607
-90.60771700	29.09132900	732841	3220468	146	4/20/07 16:00	FALSE	img_1608
-90.60639400	29.09249000	732965	3220600	152	4/20/07 16:00	FALSE	img_1609
-90.60546500	29.09389800	733049	3220758	154	4/20/07 16:00	FALSE	img_1610
-90.60491100	29.09672100	733101	3221072	153	4/20/07 16:00	FALSE	img_1611
-90.60590700	29.09887200	732999	3221308	161	4/20/07 16:00	FALSE	img_1612
-90.60664100	29.09981000	732929	3221411	157	4/20/07 16:00	FALSE	img_1613
-90.61351000	29.10230800	732251	3221674	153	4/20/07 16:01	FALSE	img_1614
-90.61748400	29.09985200	731867	3221394	152	4/20/07 16:01	FALSE	img_1615
-90.62020300	29.09575500	731614	3220934	136	4/20/07 16:01	FALSE	img_1616
-90.61607500	29.08876100	732029	3220167	164	4/20/07 16:02	FALSE	img_1617

**Lafourche Delta DVD10 - Timbalier Islands**

LON	LAT	UTM Easting	UTM Northing	ALT	UTC	NONGPS	NAME
<b>BICM segment 37 - Timbalier Island West End</b>							
-90.55636300	29.10270800	737809	3221832	255	4/20/07 16:06	FALSE	img_1618-timb
-90.55851200	29.09950600	737612	3221473	246	4/20/07 16:06	FALSE	img_1619
-90.55982500	29.09729300	737491	3221225	253	4/20/07 16:07	FALSE	img_1620
-90.56085500	29.09545300	737388	3221019	255	4/20/07 16:07	FALSE	img_1621
-90.56206300	29.09316300	737276	3220763	245	4/20/07 16:07	FALSE	img_1622
-90.56291800	29.09146700	737202	3220573	240	4/20/07 16:07	FALSE	img_1623
-90.55979100	29.08342700	737522	3219688	175	4/20/07 16:07	FALSE	img_1624
-90.55264900	29.08118800	738229	3219455	108	4/20/07 16:08	FALSE	img_1625
-90.54759500	29.08040000	738717	3219377	81	4/20/07 16:08	FALSE	img_1626
-90.53903000	29.07797700	739560	3219126	70	4/20/07 16:09	FALSE	img_1627
-90.53734300	29.07747600	739727	3219074	72	4/20/07 16:09	FALSE	img_1628
-90.53463000	29.07715200	739991	3219044	76	4/20/07 16:09	FALSE	img_1629
-90.53298300	29.07668300	740148	3218995	82	4/20/07 16:09	FALSE	img_1630
-90.53171200	29.07623700	740275	3218948	78	4/20/07 16:09	FALSE	img_1631
-90.53057700	29.07580400	740383	3218902	76	4/20/07 16:09	FALSE	img_1632
-90.52846400	29.07507500	740589	3218826	76	4/20/07 16:10	FALSE	img_1633
-90.52618300	29.07419700	740815	3218733	79	4/20/07 16:10	FALSE	img_1634
-90.52425300	29.07328100	741003	3218636	83	4/20/07 16:10	FALSE	img_1635
-90.52156700	29.07222100	741268	3218524	82	4/20/07 16:10	FALSE	img_1636
-90.52062100	29.07193600	741366	3218494	82	4/20/07 16:10	FALSE	img_1637
-90.51919400	29.07154400	741503	3218454	81	4/20/07 16:10	FALSE	img_1638
-90.51659500	29.07081400	741758	3218378	72	4/20/07 16:10	FALSE	img_1639
-90.51520600	29.07038900	741896	3218334	71	4/20/07 16:10	FALSE	img_1640
-90.51379900	29.06982500	742033	3218274	84	4/20/07 16:11	FALSE	img_1641
-90.51107800	29.06856200	742299	3218140	82	4/20/07 16:11	FALSE	img_1642
-90.50923700	29.06768800	742486	3218047	86	4/20/07 16:11	FALSE	img_1643
-90.50738900	29.06699000	742663	3217973	85	4/20/07 16:11	FALSE	img_1644
-90.50575300	29.06648300	742820	3217920	89	4/20/07 16:11	FALSE	img_1645

**Lafourche Delta DVD10 - Timbalier Islands**

LON	LAT	UTM Easting	UTM Northing	ALT	UTC	NONGPS	NAME
-90.50311000	29.06559900	743085	3217828	86	4/20/07 16:11	FALSE	img_1646
<b>BICM segment 38 - Timbalier Island East End</b>							
-90.50054000	29.06486700	743340	3217752	82	4/20/07 16:12	FALSE	img_1647
-90.49903500	29.06457200	743487	3217722	86	4/20/07 16:12	FALSE	img_1648
-90.49782800	29.06439800	743604	3217706	89	4/20/07 16:12	FALSE	img_1649
-90.49613700	29.06401400	743771	3217666	92	4/20/07 16:12	FALSE	img_1650
-90.49438600	29.06349600	743937	3217613	89	4/20/07 16:12	FALSE	img_1651
-90.49257300	29.06300300	744114	3217562	85	4/20/07 16:12	FALSE	img_1652
-90.49005500	29.06234400	744359	3217494	89	4/20/07 16:12	FALSE	img_1653
-90.48829000	29.06184300	744535	3217442	88	4/20/07 16:12	FALSE	img_1654
-90.48730900	29.06154000	744633	3217410	90	4/20/07 16:12	FALSE	img_1655
-90.48636900	29.06120600	744722	3217375	91	4/20/07 16:12	FALSE	img_1656
-90.48465300	29.06055500	744889	3217307	88	4/20/07 16:13	FALSE	img_1657
-90.48227400	29.05941600	745125	3217185	90	4/20/07 16:13	FALSE	img_1658
-90.48107300	29.05886800	745244	3217127	85	4/20/07 16:13	FALSE	img_1659
-90.47981600	29.05836600	745371	3217074	81	4/20/07 16:13	FALSE	img_1660
-90.47754100	29.05755500	745597	3216989	80	4/20/07 16:13	FALSE	img_1661
-90.47615300	29.05718200	745725	3216950	88	4/20/07 16:13	FALSE	img_1662
-90.47315400	29.05677300	746018	3216911	92	4/20/07 16:13	FALSE	img_1663
-90.47228400	29.05670700	746106	3216906	93	4/20/07 16:13	FALSE	img_1664
-90.47060200	29.05685000	746271	3216925	95	4/20/07 16:14	FALSE	img_1665
-90.46942100	29.05775000	746386	3217028	97	4/20/07 16:14	FALSE	img_1666
-90.46895300	29.05881500	746422	3217147	95	4/20/07 16:14	FALSE	img_1667
-90.46886600	29.05984600	746429	3217261	93	4/20/07 16:14	FALSE	img_1668
-90.46908700	29.06090000	746407	3217377	98	4/20/07 16:14	FALSE	img_1669
-90.46991900	29.06245100	746326	3217548	103	4/20/07 16:14	FALSE	img_1670
-90.47251100	29.06445600	746068	3217765	107	4/20/07 16:14	FALSE	img_1671
-90.47589500	29.06529300	745735	3217850	107	4/20/07 16:14	FALSE	img_1672
-90.48101900	29.06432300	745240	3217732	125	4/20/07 16:15	FALSE	img_1673



**Lafourche Delta DVD10 - Timbalier Islands**

LON	LAT	UTM Easting	UTM Northing	ALT	UTC	NONGPS	NAME
-90.48189600	29.06347000	745155	3217636	121	4/20/07 16:15	FALSE	img_1674
-90.48294400	29.06175700	745061	3217444	123	4/20/07 16:15	FALSE	img_1675
-90.48333000	29.06030400	745026	3217282	127	4/20/07 16:15	FALSE	img_1676
-90.47932700	29.05725200	745423	3216952	92	4/20/07 16:15	FALSE	img_1677
-90.47554600	29.05634500	745795	3216859	88	4/20/07 16:16	FALSE	img_1678
-90.47341200	29.05597700	746000	3216823	90	4/20/07 16:16	FALSE	img_1679
-90.47176700	29.05571700	746157	3216797	88	4/20/07 16:16	FALSE	img_1680
-90.46765900	29.05522700	746557	3216752	80	4/20/07 16:16	FALSE	img_1681
-90.46460500	29.05492900	746860	3216725	85	4/20/07 16:16	FALSE	img_1682
-90.46254200	29.05498100	747064	3216735	91	4/20/07 16:16	FALSE	img_1683
-90.46093300	29.05500500	747220	3216741	90	4/20/07 16:17	FALSE	img_1684
-90.45859500	29.05507900	747444	3216754	89	4/20/07 16:17	FALSE	img_1685
-90.45651000	29.05513900	747648	3216765	85	4/20/07 16:17	FALSE	img_1686
-90.45476400	29.05516300	747814	3216771	81	4/20/07 16:17	FALSE	img_1687
-90.45252100	29.05515300	748038	3216775	80	4/20/07 16:17	FALSE	img_1688
-90.45106900	29.05507400	748175	3216769	82	4/20/07 16:17	FALSE	img_1689
-90.44820000	29.05497400	748457	3216764	92	4/20/07 16:18	FALSE	img_1690
-90.44706800	29.05496000	748564	3216765	94	4/20/07 16:18	FALSE	img_1691
-90.44568800	29.05505300	748701	3216778	94	4/20/07 16:18	FALSE	img_1692
-90.44296500	29.05563400	748962	3216849	83	4/20/07 16:18	FALSE	img_1693
-90.44057200	29.05613600	749195	3216909	96	4/20/07 16:18	FALSE	img_1694
-90.43969000	29.05632000	749282	3216932	110	4/20/07 16:18	FALSE	img_1695
-90.43763700	29.05667800	749486	3216976	145	4/20/07 16:18	FALSE	img_1696
-90.43494600	29.05818900	749745	3217149	183	4/20/07 16:19	FALSE	img_1697
-90.43417900	29.05927500	749810	3217271	188	4/20/07 16:19	FALSE	img_1698
-90.43308100	29.06097300	749913	3217461	220	4/20/07 16:19	FALSE	img_1699
-90.40945300	29.06746400	752196	3218231	218	4/20/07 16:21	FALSE	img_1700-tishoal
-90.40549800	29.06667600	752588	3218152	219	4/20/07 16:21	FALSE	img_1701
-90.40261100	29.06647800	752871	3218137	228	4/20/07 16:21	FALSE	img_1702

**Lafourche Delta DVD10 - Timbalier Islands**

LON	LAT	UTM Easting	UTM Northing	ALT	UTC	NONGPS	NAME
-90.40096600	29.06637800	753027	3218129	224	4/20/07 16:21	FALSE	img_1703
-90.38312600	29.06868600	754764	3218423	235	4/20/07 16:22	FALSE	img_1704
-90.38070700	29.06997300	754995	3218571	228	4/20/07 16:22	FALSE	img_1705
<b>BICM segment 39 - East Timbalier Island</b>							
-90.37842800	29.07126600	755216	3218720	230	4/20/07 16:24	FALSE	img_1706-eti
-90.35000700	29.06362500	758001	3217934	243	4/20/07 16:24	FALSE	img_1707
-90.34973800	29.06166000	758035	3217717	245	4/20/07 16:24	FALSE	img_1708
-90.34944200	29.05995000	758068	3217528	239	4/20/07 16:24	FALSE	img_1709
-90.34902300	29.05824600	758111	3217340	240	4/20/07 16:24	FALSE	img_1710
-90.34859600	29.05682400	758154	3217184	240	4/20/07 16:25	FALSE	img_1711
-90.34765200	29.05383800	758249	3216855	241	4/20/07 16:25	FALSE	img_1712
-90.34498300	29.05221300	758516	3216680	221	4/20/07 16:25	FALSE	img_1713
-90.34080800	29.05311300	758923	3216789	164	4/20/07 16:25	FALSE	img_1714
-90.33720000	29.05471900	759269	3216975	126	4/20/07 16:26	FALSE	img_1715
-90.33510400	29.05567900	759472	3217086	111	4/20/07 16:26	FALSE	img_1716
-90.33407600	29.05633900	759567	3217162	102	4/20/07 16:26	FALSE	img_1717
-90.33281900	29.05725400	759692	3217266	91	4/20/07 16:26	FALSE	img_1718
-90.33176700	29.05800100	759787	3217351	84	4/20/07 16:26	FALSE	img_1719
-90.33055400	29.05875500	759902	3217437	77	4/20/07 16:26	FALSE	img_1720
-90.32893000	29.05997900	760065	3217577	70	4/20/07 16:26	FALSE	img_1721
-90.32792700	29.06058800	760161	3217646	68	4/20/07 16:26	FALSE	img_1722
-90.32665600	29.06103600	760276	3217699	67	4/20/07 16:27	FALSE	img_1723
-90.32537600	29.06159100	760402	3217763	79	4/20/07 16:27	FALSE	img_1724
-90.32229300	29.06282700	760700	3217907	79	4/20/07 16:27	FALSE	img_1725
-90.32111800	29.06308500	760817	3217938	84	4/20/07 16:27	FALSE	img_1726
-90.31900900	29.06376900	761019	3218019	80	4/20/07 16:27	FALSE	img_1727
-90.31804000	29.06411500	761116	3218059	79	4/20/07 16:27	FALSE	img_1728
-90.31567000	29.06488400	761338	3218150	80	4/20/07 16:28	FALSE	img_1729
-90.31341800	29.06548000	761561	3218221	84	4/20/07 16:28	FALSE	img_1730

**Lafourche Delta DVD10 - Timbalier Islands**

LON	LAT	UTM Easting	UTM Northing	ALT	UTC	NONGPS	NAME
-90.31097100	29.06584300	761793	3218266	87	4/20/07 16:28	FALSE	img_1731
-90.30645400	29.06634100	762230	3218332	106	4/20/07 16:28	FALSE	img_1732
-90.30396900	29.06775100	762470	3218493	123	4/20/07 16:29	FALSE	img_1733
-90.30346400	29.06954200	762514	3218693	111	4/20/07 16:29	FALSE	img_1734
-90.30363700	29.07082300	762501	3218835	99	4/20/07 16:29	FALSE	img_1735
-90.30511700	29.07373000	762348	3219154	89	4/20/07 16:29	FALSE	img_1736
-90.30241500	29.07371100	762611	3219158	127	4/20/07 16:30	FALSE	img_1737
-90.30183100	29.07281300	762672	3219060	127	4/20/07 16:30	FALSE	img_1738
-90.29882300	29.06928600	762973	3218675	118	4/20/07 16:30	FALSE	img_1739
-90.29491600	29.06817600	763356	3218561	117	4/20/07 16:30	FALSE	img_1740
-90.28986100	29.06977100	763838	3218749	105	4/20/07 16:31	FALSE	img_1741
-90.28820200	29.07028000	764003	3218809	105	4/20/07 16:31	FALSE	img_1742
-90.28663400	29.07070400	764157	3218860	111	4/20/07 16:31	FALSE	img_1743
-90.28575200	29.07091600	764235	3218885	111	4/20/07 16:31	FALSE	img_1744
-90.28438100	29.07124200	764370	3218924	108	4/20/07 16:31	FALSE	img_1745
-90.28335800	29.07164300	764467	3218971	109	4/20/07 16:31	FALSE	img_1746
-90.28230500	29.07234600	764572	3219051	109	4/20/07 16:31	FALSE	img_1747
-90.28156600	29.07317600	764638	3219145	101	4/20/07 16:31	FALSE	img_1748
-90.28060100	29.07459200	764732	3219304	94	4/20/07 16:31	FALSE	img_1749
-90.27973200	29.07562500	764817	3219421	99	4/20/07 16:31	FALSE	img_1750
-90.27795800	29.07874500	764974	3219770	92	4/20/07 16:32	FALSE	img_1751
-90.27758500	29.08000700	765010	3219911	96	4/20/07 16:32	FALSE	img_1752
-90.28062200	29.08746700	764699	3220732	222	4/20/07 16:33	FALSE	img_1753
-90.28301400	29.08820400	764463	3220808	245	4/20/07 16:33	FALSE	img_1754

**Lafourche Delta DVD10 - Bell Pass Spit to Grand Terre Islands**

LON	LAT	UTM Easting	UTM Northing	ALT	UTC	NONGPS	NAME
<b>BICM segment 40 - Raccoon Spit</b>							
-90.28771400	29.10109500	763973	3222226	248	4/20/07 16:37	FALSE	img_1759-bpspit



**Lafourche Delta DVD10 - Bell Pass Spit to Grand Terre Islands**

LON	LAT	UTM Easting	UTM Northing	ALT	UTC	NONGPS	NAME
-90.28741600	29.09854500	764008	3221944	263	4/20/07 16:37	FALSE	img_1760
-90.28708200	29.09658700	764043	3221728	259	4/20/07 16:37	FALSE	img_1761
-90.28382700	29.09305300	764373	3221344	204	4/20/07 16:37	FALSE	img_1762
-90.27847600	29.09281100	764890	3221329	115	4/20/07 16:38	FALSE	img_1763
-90.27360500	29.09350000	765365	3221416	70	4/20/07 16:38	FALSE	img_1764
-90.27242200	29.09322100	765483	3221388	67	4/20/07 16:38	FALSE	img_1765
-90.26969700	29.09282300	765747	3221350	69	4/20/07 16:38	FALSE	img_1766
-90.26642300	29.09242000	766069	3221313	74	4/20/07 16:39	FALSE	img_1767
-90.26388900	29.09221000	766313	3221295	79	4/20/07 16:39	FALSE	img_1768
-90.26167000	29.09192900	766528	3221269	78	4/20/07 16:39	FALSE	img_1769
-90.25751100	29.09151200	766938	3221232	78	4/20/07 16:39	FALSE	img_1770
-90.25387700	29.09138600	767289	3221226	73	4/20/07 16:39	FALSE	img_1771
-90.25216900	29.09128700	767454	3221219	68	4/20/07 16:40	FALSE	img_1772
-90.24963500	29.09089600	767709	3221182	68	4/20/07 16:40	FALSE	img_1773
-90.24729900	29.09050800	767934	3221144	71	4/20/07 16:40	FALSE	img_1774
-90.24563700	29.09022200	768100	3221116	74	4/20/07 16:40	FALSE	img_1775
-90.24326200	29.08985500	768325	3221081	72	4/20/07 16:40	FALSE	img_1776
-90.24199100	29.08972500	768452	3221069	70	4/20/07 16:40	FALSE	img_1777
-90.24070800	29.08963600	768579	3221062	75	4/20/07 16:40	FALSE	img_1778
-90.23945600	29.08951300	768696	3221051	80	4/20/07 16:40	FALSE	img_1779
-90.23816200	29.08914900	768823	3221014	85	4/20/07 16:40	FALSE	img_1780
-90.23617600	29.08807300	769021	3220899	83	4/20/07 16:41	FALSE	img_1781
-90.23486700	29.08706200	769150	3220790	84	4/20/07 16:41	FALSE	img_1782
-90.23322300	29.08566700	769319	3220639	93	4/20/07 16:41	FALSE	img_1783
-90.23224400	29.08489000	769419	3220556	97	4/20/07 16:41	FALSE	img_1784
-90.23130500	29.08424700	769508	3220486	97	4/20/07 16:41	FALSE	img_1785
-90.22992500	29.08354700	769646	3220412	97	4/20/07 16:41	FALSE	img_1786-bp
-90.22800100	29.08308900	769832	3220366	97	4/20/07 16:41	FALSE	img_1787
-90.22624400	29.08304700	770008	3220365	95	4/20/07 16:41	FALSE	img_1788

**Lafourche Delta DVD10 - Bell Pass Spit to Grand Terre Islands**

LON	LAT	UTM Easting	UTM Northing	ALT	UTC	NONGPS	NAME
<b>BICM segment 41 - Fourchon Beach</b>							
-90.22509500	29.08318300	770114	3220383	91	4/20/07 16:41	FALSE	img_1789
-90.22393500	29.08344100	770231	3220414	90	4/20/07 16:42	FALSE	img_1790
-90.22280400	29.08375200	770337	3220451	90	4/20/07 16:42	FALSE	img_1791
-90.22191400	29.08400600	770424	3220481	90	4/20/07 16:42	FALSE	img_1792
-90.21784400	29.08488900	770821	3220589	87	4/20/07 16:42	FALSE	img_1793
-90.21639200	29.08540800	770956	3220649	86	4/20/07 16:42	FALSE	img_1794
-90.21451000	29.08640400	771138	3220764	79	4/20/07 16:42	FALSE	img_1795
-90.21137500	29.08801600	771436	3220950	73	4/20/07 16:43	FALSE	img_1796
-90.20940600	29.08904100	771628	3221068	68	4/20/07 16:43	FALSE	img_1797
-90.20700300	29.09027700	771858	3221211	70	4/20/07 16:43	FALSE	img_1798
-90.20595100	29.09074300	771955	3221265	71	4/20/07 16:43	FALSE	img_1799
-90.20385400	29.09174200	772156	3221380	73	4/20/07 16:43	FALSE	img_1800
-90.20210000	29.09293600	772329	3221517	67	4/20/07 16:43	FALSE	img_1801
-90.19835800	29.09475700	772684	3221727	62	4/20/07 16:44	FALSE	img_1802
-90.19722900	29.09512900	772800	3221771	64	4/20/07 16:44	FALSE	img_1803
-90.19612200	29.09540700	772906	3221805	67	4/20/07 16:44	FALSE	img_1804
-90.19448800	29.09584500	773061	3221857	68	4/20/07 16:44	FALSE	img_1805
-90.19323500	29.09635000	773186	3221916	67	4/20/07 16:44	FALSE	img_1806
-90.19168300	29.09697900	773331	3221989	64	4/20/07 16:44	FALSE	img_1807
-90.19101900	29.09744000	773398	3222042	65	4/20/07 16:44	FALSE	img_1808
-90.18869300	29.09895900	773617	3222216	61	4/20/07 16:44	FALSE	img_1809
-90.18720800	29.09958000	773762	3222288	63	4/20/07 16:45	FALSE	img_1810
-90.18505000	29.10059900	773964	3222406	66	4/20/07 16:45	FALSE	img_1811-fchnrd
-90.18420400	29.10105000	774050	3222458	68	4/20/07 16:45	FALSE	img_1812
-90.18294000	29.10182400	774175	3222547	71	4/20/07 16:45	FALSE	img_1813
-90.18090700	29.10298500	774366	3222680	75	4/20/07 16:45	FALSE	img_1814
-90.17906900	29.10385200	774539	3222781	82	4/20/07 16:45	FALSE	img_1815
<b>BICM segment 42 - Caminada Headland</b>							

**Lafourche Delta DVD10 - Bell Pass Spit to Grand Terre Islands**

LON	LAT	UTM Easting	UTM Northing	ALT	UTC	NONGPS	NAME
-90.17768200	29.10452600	774674	3222859	86	4/20/07 16:45	FALSE	img_1816
-90.17591300	29.10662700	774843	3223096	111	4/20/07 16:46	FALSE	img_1817
-90.17592100	29.10704000	774842	3223141	112	4/20/07 16:46	FALSE	img_1818
-90.17712400	29.10990300	774718	3223456	122	4/20/07 16:46	FALSE	img_1819
-90.17930400	29.11137300	774500	3223614	0	4/20/07 16:46	TRUE	1820
-90.20121300	29.09688900	772406	3221957	89	4/20/07 17:27	FALSE	img_1825
-90.20121100	29.09511300	772411	3221760	88	4/20/07 17:27	FALSE	img_1826
-90.19516500	29.09664900	772991	3221945	58	4/20/07 17:28	FALSE	img_1827
-90.19342900	29.09729400	773164	3222020	52	4/20/07 17:28	FALSE	img_1828
-90.19117900	29.09804200	773376	3222108	67	4/20/07 17:28	FALSE	img_1829
-90.18810600	29.09933400	773675	3222259	71	4/20/07 17:29	FALSE	img_1830
-90.18582100	29.10035100	773896	3222377	75	4/20/07 17:29	FALSE	img_1831
-90.18366700	29.10144900	774098	3222503	80	4/20/07 17:29	FALSE	img_1832
-90.17870600	29.10457700	774576	3222862	79	4/20/07 17:29	FALSE	img_1833
-90.17510600	29.10820500	774917	3223272	81	4/20/07 17:30	FALSE	img_1834
-90.17431000	29.10892800	774993	3223354	79	4/20/07 17:30	FALSE	img_1835
-90.17292700	29.10986800	775127	3223462	78	4/20/07 17:30	FALSE	img_1836
-90.17075500	29.11109900	775328	3223603	83	4/20/07 17:30	FALSE	img_1837
-90.16792100	29.11273000	775606	3223791	85	4/20/07 17:30	FALSE	img_1838
-90.16488800	29.11448100	775893	3223992	85	4/20/07 17:30	FALSE	img_1839
-90.16295800	29.11560300	776075	3224121	87	4/20/07 17:30	FALSE	img_1840
-90.15985700	29.11716800	776373	3224302	89	4/20/07 17:31	FALSE	img_1841
-90.15820200	29.11806800	776536	3224406	90	4/20/07 17:31	FALSE	img_1842
-90.15518100	29.12012900	776823	3224641	83	4/20/07 17:31	FALSE	img_1843
-90.15352400	29.12127400	776985	3224772	80	4/20/07 17:31	FALSE	img_1844
-90.15072000	29.12302500	777253	3224973	81	4/20/07 17:31	FALSE	img_1845
-90.14961400	29.12372400	777358	3225053	82	4/20/07 17:31	FALSE	img_1846
-90.14810600	29.12472500	777501	3225167	84	4/20/07 17:31	FALSE	img_1847
-90.14555100	29.12635200	777740	3225354	85	4/20/07 17:32	FALSE	img_1848



**Lafourche Delta DVD10 - Bell Pass Spit to Grand Terre Islands**

LON	LAT	UTM Easting	UTM Northing	ALT	UTC	NONGPS	NAME
-90.14361100	29.12757700	777932	3225494	83	4/20/07 17:32	FALSE	img_1849-loop
-90.14252600	29.12823400	778037	3225570	82	4/20/07 17:32	FALSE	img_1850-loop
-90.14139200	29.12888300	778143	3225644	78	4/20/07 17:32	FALSE	img_1851-loop
-90.14004300	29.12968100	778277	3225736	80	4/20/07 17:32	FALSE	img_1852
-90.13858000	29.13061700	778410	3225843	83	4/20/07 17:32	FALSE	img_1853
-90.13691900	29.13167800	778573	3225965	80	4/20/07 17:32	FALSE	img_1854
-90.13586800	29.13238300	778668	3226045	77	4/20/07 17:32	FALSE	img_1855
-90.13365900	29.13378900	778879	3226206	73	4/20/07 17:33	FALSE	img_1856
-90.13182000	29.13484900	779061	3226328	73	4/20/07 17:33	FALSE	img_1857
-90.12861500	29.13668300	779367	3226539	76	4/20/07 17:33	FALSE	img_1858
-90.12591400	29.13828900	779626	3226724	74	4/20/07 17:33	FALSE	img_1859
-90.12253700	29.14070400	779950	3227000	77	4/20/07 17:33	FALSE	img_1860
-90.12117400	29.14150400	780075	3227091	78	4/20/07 17:34	FALSE	img_1861
-90.11999600	29.14223900	780189	3227176	79	4/20/07 17:34	FALSE	img_1862
-90.11812300	29.14339300	780371	3227308	83	4/20/07 17:34	FALSE	img_1863
-90.11165700	29.14733600	780983	3227761	81	4/20/07 17:34	FALSE	img_1864
-90.10892700	29.14892200	781252	3227943	83	4/20/07 17:34	FALSE	img_1865
-90.10587800	29.15105000	781538	3228186	76	4/20/07 17:35	FALSE	img_1866
-90.10257200	29.15396400	781851	3228517	60	4/20/07 17:35	FALSE	img_1867
-90.10159800	29.15489000	781946	3228622	62	4/20/07 17:35	FALSE	img_1868
-90.10060900	29.15582300	782040	3228728	59	4/20/07 17:35	FALSE	img_1869
-90.09957500	29.15672800	782135	3228831	54	4/20/07 17:35	FALSE	img_1870
-90.09781300	29.15800200	782307	3228977	54	4/20/07 17:35	FALSE	img_1871
-90.09579500	29.15929500	782498	3229125	60	4/20/07 17:35	FALSE	img_1872
-90.09265600	29.16138300	782794	3229364	63	4/20/07 17:36	FALSE	img_1873
-90.09163200	29.16210200	782899	3229446	64	4/20/07 17:36	FALSE	img_1874
-90.09014100	29.16309300	783042	3229560	64	4/20/07 17:36	FALSE	img_1875
-90.08819400	29.16432300	783224	3229700	63	4/20/07 17:36	FALSE	img_1876
-90.08662600	29.16519600	783377	3229801	65	4/20/07 17:36	FALSE	img_1877

**Lafourche Delta DVD10 - Bell Pass Spit to Grand Terre Islands**

LON	LAT	UTM Easting	UTM Northing	ALT	UTC	NONGPS	NAME
-90.08493800	29.16601600	783540	3229896	64	4/20/07 17:36	FALSE	img_1878
-90.08251800	29.16739200	783770	3230054	68	4/20/07 17:36	FALSE	img_1879
-90.08068000	29.16866600	783942	3230200	62	4/20/07 17:37	FALSE	img_1880
-90.07838100	29.17028400	784161	3230385	54	4/20/07 17:37	FALSE	img_1881
-90.07628700	29.17166300	784362	3230543	56	4/20/07 17:37	FALSE	img_1882
-90.07473900	29.17266300	784515	3230658	61	4/20/07 17:37	FALSE	img_1883
-90.07383300	29.17319500	784601	3230719	63	4/20/07 17:37	FALSE	img_1884-elmers
-90.07220700	29.17405600	784754	3230818	64	4/20/07 17:37	FALSE	img_1885
-90.07029400	29.17507100	784936	3230935	60	4/20/07 17:37	FALSE	img_1886
-90.06882100	29.17587000	785080	3231028	60	4/20/07 17:37	FALSE	img_1887
-90.06575500	29.17750900	785367	3231217	63	4/20/07 17:38	FALSE	img_1888
-90.06457200	29.17820600	785482	3231297	65	4/20/07 17:38	FALSE	img_1889
-90.06213900	29.17949000	785722	3231445	63	4/20/07 17:38	FALSE	img_1890
-90.05695700	29.18253500	786209	3231795	62	4/20/07 17:38	FALSE	img_1891
-90.05551400	29.18334100	786353	3231888	61	4/20/07 17:38	FALSE	img_1892
-90.05452500	29.18387600	786449	3231950	61	4/20/07 17:38	FALSE	img_1893
-90.05309500	29.18461300	786583	3232035	65	4/20/07 17:39	FALSE	img_1894
-90.05198300	29.18518500	786689	3232101	69	4/20/07 17:39	FALSE	img_1895
-90.05089700	29.18579400	786794	3232172	73	4/20/07 17:39	FALSE	img_1896
-90.04954400	29.18659300	786928	3232264	75	4/20/07 17:39	FALSE	img_1897
-90.04740200	29.18791600	787128	3232415	89	4/20/07 17:39	FALSE	img_1898
-90.04596700	29.18879700	787262	3232516	94	4/20/07 17:39	FALSE	img_1899
-90.04420700	29.19036300	787433	3232695	115	4/20/07 17:39	FALSE	img_1900
-90.04378200	29.19231800	787466	3232912	133	4/20/07 17:39	FALSE	img_1901
-90.04403900	29.19377800	787443	3233074	143	4/20/07 17:39	FALSE	img_1902
-90.04480200	29.19526200	787361	3233236	148	4/20/07 17:40	FALSE	img_1903
-90.04543700	29.19628700	787300	3233348	148	4/20/07 17:40	FALSE	img_1904
-90.04657600	29.19817600	787178	3233555	152	4/20/07 17:40	FALSE	img_1905
-90.04730700	29.20165400	787100	3233939	145	4/20/07 17:40	FALSE	img_1906

**Lafourche Delta DVD10 - Bell Pass Spit to Grand Terre Islands**

LON	LAT	UTM Easting	UTM Northing	ALT	UTC	NONGPS	NAME
-90.04716700	29.20307300	787106	3234096	140	4/20/07 17:40	FALSE	img_1907
<b>BICM segment 43 - Grand Isle</b>							
-90.04666100	29.20338300	787153	3234132	135	4/20/07 17:41	FALSE	img_1908-gi
-90.04770200	29.20172100	787061	3233945	133	4/20/07 17:41	FALSE	img_1909
-90.04729300	29.19862900	787108	3233603	132	4/20/07 17:41	FALSE	img_1910
-90.04617200	29.19749600	787218	3233480	128	4/20/07 17:41	FALSE	img_1911
-90.04487800	29.19656900	787348	3233381	132	4/20/07 17:41	FALSE	img_1912
-90.04344800	29.19591500	787495	3233312	134	4/20/07 17:41	FALSE	img_1913
-90.04108800	29.19622400	787718	3233352	114	4/20/07 17:41	FALSE	img_1914
-90.03957900	29.19700900	787862	3233443	97	4/20/07 17:41	FALSE	img_1915
-90.03842000	29.19786600	787976	3233541	80	4/20/07 17:41	FALSE	img_1916
-90.03715000	29.19940600	788089	3233714	64	4/20/07 17:42	FALSE	img_1917
-90.03641400	29.20053200	788163	3233841	60	4/20/07 17:42	FALSE	img_1918
-90.03562200	29.20159600	788238	3233961	54	4/20/07 17:42	FALSE	img_1919
-90.03448800	29.20270400	788342	3234087	50	4/20/07 17:42	FALSE	img_1920
-90.03243800	29.20435400	788542	3234275	54	4/20/07 17:42	FALSE	img_1921
-90.03056700	29.20604200	788712	3234466	56	4/20/07 17:42	FALSE	img_1922
-90.02809100	29.20819400	788949	3234711	50	4/20/07 17:42	FALSE	img_1923
-90.02680600	29.20934500	789072	3234842	54	4/20/07 17:42	FALSE	img_1924
-90.02484000	29.21097600	789262	3235028	54	4/20/07 17:43	FALSE	img_1925
-90.02276900	29.21246900	789453	3235198	55	4/20/07 17:43	FALSE	img_1926
-90.01962400	29.21440700	789759	3235421	59	4/20/07 17:43	FALSE	img_1927
-90.01613900	29.21668900	790093	3235683	50	4/20/07 17:43	FALSE	img_1928
-90.01479200	29.21759500	790216	3235786	47	4/20/07 17:43	FALSE	img_1929
-90.01270600	29.21882600	790417	3235928	49	4/20/07 17:43	FALSE	img_1930
-90.01111200	29.21977100	790570	3236037	53	4/20/07 17:44	FALSE	img_1931
-90.00984100	29.22064600	790694	3236137	56	4/20/07 17:44	FALSE	img_1932
-90.00831100	29.22164900	790837	3236252	55	4/20/07 17:44	FALSE	img_1933
-90.00486200	29.22294300	791164	3236404	63	4/20/07 17:44	FALSE	img_1934



**Lafourche Delta DVD10 - Bell Pass Spit to Grand Terre Islands**

LON	LAT	UTM Easting	UTM Northing	ALT	UTC	NONGPS	NAME
-90.00234300	29.22348700	791416	3236471	71	4/20/07 17:44	FALSE	img_1935
-90.00002000	29.22469300	791636	3236610	66	4/20/07 17:44	FALSE	img_1936
-89.99740700	29.22623100	791884	3236787	62	4/20/07 17:45	FALSE	img_1937
-89.99624100	29.22692600	791999	3236867	63	4/20/07 17:45	FALSE	img_1938
-89.99434900	29.22807000	792181	3236999	61	4/20/07 17:45	FALSE	img_1939
-89.99213600	29.22941700	792391	3237153	62	4/20/07 17:45	FALSE	img_1940
-89.99042200	29.23033100	792553	3237259	67	4/20/07 17:45	FALSE	img_1941
-89.98848600	29.23135200	792735	3237377	68	4/20/07 17:45	FALSE	img_1942
-89.98678100	29.23227200	792898	3237483	65	4/20/07 17:45	FALSE	img_1943
-89.98498600	29.23306000	793071	3237575	70	4/20/07 17:45	FALSE	img_1944
-89.98262400	29.23371800	793302	3237654	74	4/20/07 17:46	FALSE	img_1945
-89.97945600	29.23487300	793601	3237790	75	4/20/07 17:46	FALSE	img_1946
-89.97695300	29.23600500	793840	3237922	72	4/20/07 17:46	FALSE	img_1947
-89.97591800	29.23647100	793946	3237976	71	4/20/07 17:46	FALSE	img_1948-gitower
-89.97417900	29.23733400	794109	3238076	73	4/20/07 17:46	FALSE	img_1949
-89.97136300	29.23865000	794377	3238229	77	4/20/07 17:46	FALSE	img_1950
-89.96859700	29.24033000	794645	3238422	71	4/20/07 17:46	FALSE	img_1951
-89.96611100	29.24186500	794884	3238599	70	4/20/07 17:47	FALSE	img_1952
-89.96437900	29.24287500	795046	3238715	70	4/20/07 17:47	FALSE	img_1953
-89.96244200	29.24405900	795237	3238851	68	4/20/07 17:47	FALSE	img_1954
-89.96026000	29.24532500	795438	3238997	66	4/20/07 17:47	FALSE	img_1955
-89.95824600	29.24726100	795636	3239217	65	4/20/07 17:47	FALSE	img_1956
-89.95695700	29.24871200	795749	3239381	65	4/20/07 17:47	FALSE	img_1957
-89.95558400	29.25045500	795880	3239578	62	4/20/07 17:47	FALSE	img_1958
-89.95459700	29.25185800	795973	3239736	60	4/20/07 17:48	FALSE	img_1959
-89.95360400	29.25319000	796067	3239886	58	4/20/07 17:48	FALSE	img_1960
-89.95241700	29.25480000	796179	3240068	50	4/20/07 17:48	FALSE	img_1961
-89.95093200	29.25671000	796319	3240283	56	4/20/07 17:48	FALSE	img_1962
-89.94942600	29.25897200	796458	3240538	57	4/20/07 17:48	FALSE	img_1963

**Lafourche Delta DVD10 - Bell Pass Spit to Grand Terre Islands**

LON	LAT	UTM Easting	UTM Northing	ALT	UTC	NONGPS	NAME
-89.94755100	29.26160700	796626	3240834	52	4/20/07 17:48	FALSE	img_1964
-89.94706000	29.26297200	796670	3240987	57	4/20/07 17:48	FALSE	img_1965
-89.94680300	29.26480100	796694	3241191	72	4/20/07 17:49	FALSE	img_1966
-89.94737600	29.26921700	796623	3241679	134	4/20/07 17:49	FALSE	img_1967
-89.94800000	29.27014400	796562	3241780	149	4/20/07 17:49	FALSE	img_1968
-89.95118100	29.27290700	796243	3242078	185	4/20/07 17:49	FALSE	img_1969
-89.95882100	29.27248100	795505	3242012	218	4/20/07 17:50	FALSE	img_1970
<b>BICM segment 44 - West Grand Terre</b>							
-89.96011500	29.26899800	795389	3241622	235	4/20/07 17:50	FALSE	img_1971-wgt
-89.95959700	29.26768300	795441	3241478	236	4/20/07 17:50	FALSE	img_1972
-89.95765100	29.26573200	795632	3241266	234	4/20/07 17:50	FALSE	img_1973
-89.95449000	29.26433300	795947	3241119	219	4/20/07 17:50	FALSE	img_1974
-89.94729500	29.26461700	796646	3241169	210	4/20/07 17:51	FALSE	img_1975
-89.94218400	29.26824600	797131	3241584	205	4/20/07 17:51	FALSE	img_1976
-89.94156400	29.27043800	797183	3241829	219	4/20/07 17:51	FALSE	img_1977
-89.94267600	29.27240100	797071	3242044	230	4/20/07 17:52	FALSE	img_1978
-89.94366300	29.27358100	796970	3242172	232	4/20/07 17:52	FALSE	img_1979
-89.95426900	29.27470200	795936	3242269	167	4/20/07 17:52	FALSE	img_1980
-89.95297500	29.27156900	796072	3241925	138	4/20/07 17:52	FALSE	img_1981
-89.94955800	29.26947800	796408	3241702	100	4/20/07 17:53	FALSE	img_1982
-89.94722400	29.26940400	796642	3241700	90	4/20/07 17:53	FALSE	img_1983
-89.94526800	29.26981500	796826	3241750	75	4/20/07 17:53	FALSE	img_1984
-89.94437500	29.27009600	796912	3241784	69	4/20/07 17:53	FALSE	img_1985
-89.94325900	29.27051900	797018	3241834	64	4/20/07 17:53	FALSE	img_1986
-89.94169500	29.27113700	797172	3241906	60	4/20/07 17:53	FALSE	img_1987
-89.94040600	29.27163800	797297	3241965	63	4/20/07 17:53	FALSE	img_1988
-89.93889600	29.27258100	797440	3242073	60	4/20/07 17:53	FALSE	img_1989
-89.93707600	29.27388100	797611	3242222	51	4/20/07 17:54	FALSE	img_1990
-89.93575700	29.27508100	797734	3242358	49	4/20/07 17:54	FALSE	img_1991

**Lafourche Delta DVD10 - Bell Pass Spit to Grand Terre Islands**

LON	LAT	UTM Easting	UTM Northing	ALT	UTC	NONGPS	NAME
-89.93432800	29.27614700	797877	3242480	45	4/20/07 17:54	FALSE	img_1992
-89.93307600	29.27674200	797991	3242549	43	4/20/07 17:54	FALSE	img_1993
-89.93133200	29.27733300	798165	3242620	46	4/20/07 17:54	FALSE	img_1994
-89.92912100	29.27841400	798375	3242745	43	4/20/07 17:54	FALSE	img_1995
-89.92741000	29.27927900	798538	3242845	58	4/20/07 17:54	FALSE	img_1996
-89.92626400	29.27992900	798643	3242920	59	4/20/07 17:55	FALSE	img_1997
-89.92523300	29.28056200	798748	3242993	58	4/20/07 17:55	FALSE	img_1998
-89.92434000	29.28108500	798834	3243053	57	4/20/07 17:55	FALSE	img_1999
-89.92323500	29.28171900	798939	3243127	57	4/20/07 17:55	FALSE	img_2000
-89.92231700	29.28221700	799025	3243184	59	4/20/07 17:55	FALSE	img_2001
-89.92049200	29.28305500	799198	3243282	56	4/20/07 17:55	FALSE	img_2002
-89.91896400	29.28361300	799342	3243347	58	4/20/07 17:55	FALSE	img_2003
-89.91681900	29.28423300	799554	3243422	66	4/20/07 17:55	FALSE	img_2004
-89.91505700	29.28507300	799717	3243519	69	4/20/07 17:56	FALSE	img_2005
-89.91375300	29.28607900	799840	3243634	72	4/20/07 17:56	FALSE	img_2006
-89.91240600	29.28715300	799973	3243757	70	4/20/07 17:56	FALSE	img_2007
-89.91157200	29.28787100	800049	3243838	70	4/20/07 17:56	FALSE	img_2008
-89.91052800	29.28867400	800154	3243930	70	4/20/07 17:56	FALSE	img_2009
-89.90892600	29.28973600	800306	3244052	61	4/20/07 17:56	FALSE	img_2010
-89.90708000	29.29097900	800477	3244195	55	4/20/07 17:56	FALSE	img_2011
-89.90530300	29.29247800	800648	3244365	76	4/20/07 17:56	FALSE	img_2012
-89.90441600	29.29336800	800733	3244466	92	4/20/07 17:57	FALSE	img_2013
-89.90331700	29.29460000	800836	3244606	110	4/20/07 17:57	FALSE	img_2014
-89.90247400	29.29625100	800909	3244791	130	4/20/07 17:57	FALSE	img_2015
-89.90246100	29.29770900	800905	3244953	143	4/20/07 17:57	FALSE	img_2016
-89.90274500	29.29879400	800882	3245072	151	4/20/07 17:57	FALSE	img_2017
-89.90327900	29.29986900	800821	3245190	160	4/20/07 17:57	FALSE	img_2018
<b>BICM segment 45 - East Grand Terre</b>							
-89.90949000	29.31052900	800187	3246356	232	4/20/07 17:58	FALSE	img_2019-egt



**Lafourche Delta DVD10 - Bell Pass Spit to Grand Terre Islands**

LON	LAT	UTM Easting	UTM Northing	ALT	UTC	NONGPS	NAME
-89.90855900	29.30970100	800277	3246267	224	4/20/07 17:58	FALSE	img_2020
-89.90708400	29.30788100	800428	3246069	203	4/20/07 17:59	FALSE	img_2021
-89.89922500	29.30883200	801193	3246194	99	4/20/07 17:59	FALSE	img_2022
-89.89777200	29.30908800	801328	3246226	88	4/20/07 17:59	FALSE	img_2023
-89.89547800	29.30916700	801551	3246241	72	4/20/07 17:59	FALSE	img_2024
-89.89397200	29.30867300	801699	3246190	69	4/20/07 17:59	FALSE	img_2025
-89.89212000	29.30750200	801887	3246065	77	4/20/07 18:00	FALSE	img_2026
-89.89063200	29.30668800	802035	3245979	68	4/20/07 18:00	FALSE	img_2027
-89.88900000	29.30595200	802192	3245901	77	4/20/07 18:00	FALSE	img_2028
-89.88782100	29.30564300	802310	3245870	73	4/20/07 18:00	FALSE	img_2029
-89.88671300	29.30531500	802418	3245837	80	4/20/07 18:00	FALSE	img_2030
-89.88594100	29.30500700	802497	3245805	83	4/20/07 18:00	FALSE	img_2031
-89.88490900	29.30455200	802595	3245757	85	4/20/07 18:00	FALSE	img_2032
-89.88312800	29.30398200	802772	3245698	87	4/20/07 18:00	FALSE	img_2033
-89.88070700	29.30383000	803005	3245688	85	4/20/07 18:01	FALSE	img_2034
-89.87798400	29.30434000	803266	3245751	84	4/20/07 18:01	FALSE	img_2035
-89.87651000	29.30474300	803411	3245800	81	4/20/07 18:01	FALSE	img_2036
-89.87528200	29.30505300	803527	3245837	76	4/20/07 18:01	FALSE	img_2037
-89.87381600	29.30535600	803671	3245875	79	4/20/07 18:01	FALSE	img_2038
-89.87120600	29.30589900	803923	3245942	80	4/20/07 18:01	FALSE	img_2039
-89.86902100	29.30636100	804135	3245999	79	4/20/07 18:01	FALSE	img_2040
-89.86686200	29.30687900	804338	3246062	75	4/20/07 18:01	FALSE	img_2041
-89.86441900	29.30755600	804579	3246143	69	4/20/07 18:02	FALSE	img_2042
-89.86319200	29.30799200	804694	3246195	68	4/20/07 18:02	FALSE	img_2043
-89.86052000	29.30905500	804953	3246320	71	4/20/07 18:02	FALSE	img_2044
-89.85934000	29.30964200	805068	3246388	86	4/20/07 18:02	FALSE	img_2045
-89.85670000	29.31254600	805312	3246717	157	4/20/07 18:02	FALSE	img_2046
-89.85680100	29.31363800	805299	3246837	167	4/20/07 18:03	FALSE	img_2047
-89.85704200	29.31500800	805275	3246989	183	4/20/07 18:03	FALSE	img_2048

**Modern Delta DVD 11 - Plaquemines Shoreline**

LON	LAT	UTM Easting	UTM Northing	ALT	UTC	NONGPS	NAME
<b>BICM segment 46 - Chaland Headland</b>							
-89.85083600	29.32003100	805863	3247562	234	4/20/07 18:07	FALSE	img_2049-caminada
-89.85015700	29.31880800	805925	3247428	242	4/20/07 18:07	FALSE	img_2050
-89.84966200	29.31774500	805977	3247311	253	4/20/07 18:07	FALSE	img_2051
-89.84675800	29.31428200	806269	3246935	228	4/20/07 18:07	FALSE	img_2052
-89.84365800	29.31467000	806569	3246986	163	4/20/07 18:07	FALSE	img_2053
-89.83846400	29.31580900	807071	3247126	102	4/20/07 18:08	FALSE	img_2054
-89.83639000	29.31664500	807272	3247224	94	4/20/07 18:08	FALSE	img_2055
-89.83377600	29.31803900	807521	3247386	85	4/20/07 18:08	FALSE	img_2056
-89.83123500	29.31947000	807769	3247551	89	4/20/07 18:08	FALSE	img_2057
-89.82891500	29.32112200	807988	3247740	82	4/20/07 18:08	FALSE	img_2058
-89.82673800	29.32210100	808199	3247855	75	4/20/07 18:08	FALSE	img_2059
-89.82280900	29.31810700	808590	3247422	106	4/20/07 18:09	FALSE	img_2060
-89.82283300	29.31632200	808595	3247224	120	4/20/07 18:09	FALSE	img_2061
-89.82203700	29.31480800	808677	3247059	131	4/20/07 18:09	FALSE	img_2062
-89.81912700	29.31377800	808962	3246952	107	4/20/07 18:09	FALSE	img_2063
-89.81658000	29.31345200	809206	3246922	98	4/20/07 18:10	FALSE	img_2064
-89.81411400	29.31304800	809450	3246884	98	4/20/07 18:10	FALSE	img_2065
-89.81107800	29.31271700	809743	3246856	88	4/20/07 18:10	FALSE	img_2066
-89.80919800	29.31251800	809928	3246839	87	4/20/07 18:10	FALSE	img_2067
-89.80675800	29.31242900	810162	3246835	83	4/20/07 18:10	FALSE	img_2068
-89.80452900	29.31231300	810386	3246828	82	4/20/07 18:10	FALSE	img_2069
-89.80248400	29.31217100	810580	3246818	71	4/20/07 18:11	FALSE	img_2070
-89.79997500	29.31193800	810824	3246799	69	4/20/07 18:11	FALSE	img_2071
-89.79804800	29.31197600	811018	3246808	72	4/20/07 18:11	FALSE	img_2072
-89.79630200	29.31184300	811184	3246798	69	4/20/07 18:11	FALSE	img_2073
-89.79342700	29.31130100	811467	3246746	73	4/20/07 18:11	FALSE	img_2074
-89.79061700	29.31128400	811740	3246751	67	4/20/07 18:11	FALSE	img_2075
-89.78818900	29.31183900	811971	3246819	67	4/20/07 18:12	FALSE	img_2076

**Lafourche Delta DVD10 - Bell Pass Spit to Grand Terre Islands**

LON	LAT	UTM Easting	UTM Northing	ALT	UTC	NONGPS	NAME
-89.78580700	29.31238800	812203	3246886	88	4/20/07 18:12	FALSE	img_2077
-89.78350500	29.31353700	812423	3247020	95	4/20/07 18:12	FALSE	img_2078
-89.78155300	29.31511800	812603	3247200	104	4/20/07 18:12	FALSE	img_2079
-89.78140600	29.31639100	812618	3247342	112	4/20/07 18:12	FALSE	img_2080
-89.78708300	29.31955700	812055	3247678	138	4/20/07 18:13	FALSE	img_2081
-89.78850800	29.31922300	811920	3247637	137	4/20/07 18:13	FALSE	img_2082
-89.79087600	29.31734400	811692	3247422	123	4/20/07 18:13	FALSE	img_2083
-89.79208800	29.31476500	811583	3247133	127	4/20/07 18:13	FALSE	img_2084
-89.79203800	29.31265600	811599	3246900	131	4/20/07 18:13	FALSE	img_2085
-89.78714800	29.31089300	812081	3246717	101	4/20/07 18:14	FALSE	img_2086
-89.78534700	29.31057100	812257	3246686	95	4/20/07 18:14	FALSE	img_2087
-89.77998900	29.30890400	812777	3246516	79	4/20/07 18:14	FALSE	img_2088
-89.77584500	29.30843700	813187	3246475	70	4/20/07 18:14	FALSE	img_2089
-89.77264900	29.30766200	813500	3246398	80	4/20/07 18:15	FALSE	img_2090
-89.77124300	29.30750900	813637	3246384	80	4/20/07 18:15	FALSE	img_2091
-89.76864300	29.30772800	813889	3246416	69	4/20/07 18:15	FALSE	img_2092
-89.76581100	29.30830500	814159	3246487	61	4/20/07 18:15	FALSE	img_2093
-89.76357800	29.30812500	814373	3246473	63	4/20/07 18:15	FALSE	img_2094
-89.76209000	29.30773600	814520	3246434	68	4/20/07 18:15	FALSE	img_2095-rcanal
-89.76078100	29.30743100	814648	3246404	66	4/20/07 18:15	FALSE	img_2096
-89.75986000	29.30726300	814736	3246388	66	4/20/07 18:16	FALSE	img_2097
-89.75843100	29.30714800	814882	3246379	65	4/20/07 18:16	FALSE	img_2098
-89.75496900	29.30688200	815213	3246359	65	4/20/07 18:16	FALSE	img_2099
-89.75351800	29.30668400	815359	3246341	62	4/20/07 18:16	FALSE	img_2100
-89.75170800	29.30641400	815535	3246316	57	4/20/07 18:16	FALSE	img_2101
-89.75025300	29.30607400	815672	3246282	62	4/20/07 18:16	FALSE	img_2102
-89.74791200	29.30532600	815908	3246205	68	4/20/07 18:16	FALSE	img_2103
-89.74512500	29.30455900	816182	3246128	81	4/20/07 18:16	FALSE	img_2104
-89.74382800	29.30429700	816310	3246102	87	4/20/07 18:17	FALSE	img_2105

**Lafourche Delta DVD10 - Bell Pass Spit to Grand Terre Islands**

LON	LAT	UTM Easting	UTM Northing	ALT	UTC	NONGPS	NAME
-89.74077800	29.30425000	816601	3246105	87	4/20/07 18:17	FALSE	img_2106
-89.73851000	29.30483400	816823	3246176	72	4/20/07 18:17	FALSE	img_2107
-89.73663300	29.30504300	817007	3246204	67	4/20/07 18:17	FALSE	img_2108
-89.73241200	29.30490300	817416	3246200	81	4/20/07 18:17	FALSE	img_2109
-89.73179200	29.30547100	817472	3246265	91	4/20/07 18:17	FALSE	img_2110
-89.73122600	29.30646700	817528	3246377	99	4/20/07 18:17	FALSE	img_2111
-89.73139800	29.30839100	817502	3246590	113	4/20/07 18:18	FALSE	img_2112
-89.73404900	29.31034200	817243	3246799	100	4/20/07 18:18	FALSE	img_2113
-89.73829400	29.30998300	816827	3246748	112	4/20/07 18:18	FALSE	img_2114
-89.73904400	29.30890900	816762	3246627	100	4/20/07 18:18	FALSE	img_2115
-89.73922000	29.30703400	816748	3246418	97	4/20/07 18:18	FALSE	img_2116
-89.73834500	29.30566300	816840	3246269	90	4/20/07 18:19	FALSE	img_2117
-89.73557200	29.30483100	817105	3246184	67	4/20/07 18:19	FALSE	img_2118
-89.73317500	29.30435300	817340	3246137	73	4/20/07 18:19	FALSE	img_2119
-89.73050300	29.30348300	817605	3246048	72	4/20/07 18:19	FALSE	img_2120
-89.72856200	29.30273000	817792	3245970	70	4/20/07 18:19	FALSE	img_2121
-89.72520400	29.30168700	818126	3245863	78	4/20/07 18:19	FALSE	img_2122
-89.72435700	29.30145100	818204	3245839	80	4/20/07 18:20	FALSE	img_2123
-89.72300900	29.30122700	818341	3245818	78	4/20/07 18:20	FALSE	img_2124
-89.72113600	29.30115200	818526	3245815	76	4/20/07 18:20	FALSE	img_2125
-89.71927300	29.30102600	818701	3245806	78	4/20/07 18:20	FALSE	img_2126
-89.71716400	29.30062100	818906	3245767	85	4/20/07 18:20	FALSE	img_2127
-89.71506700	29.30001400	819113	3245705	91	4/20/07 18:20	FALSE	img_2128
-89.71198000	29.29981600	819414	3245692	81	4/20/07 18:20	FALSE	img_2129
-89.70792000	29.30018500	819812	3245744	66	4/20/07 18:21	FALSE	img_2130
-89.70636500	29.30050500	819957	3245783	61	4/20/07 18:21	FALSE	img_2131
-89.70477900	29.30004900	820114	3245737	64	4/20/07 18:21	FALSE	img_2132
-89.70320200	29.29899500	820272	3245625	62	4/20/07 18:21	FALSE	img_2133
-89.70205800	29.29825400	820382	3245546	60	4/20/07 18:21	FALSE	img_2134



**Lafourche Delta DVD10 - Bell Pass Spit to Grand Terre Islands**

LON	LAT	UTM Easting	UTM Northing	ALT	UTC	NONGPS	NAME
-89.70024100	29.29759700	820568	3245478	57	4/20/07 18:21	FALSE	img_2135
-89.69769800	29.29669200	820814	3245384	63	4/20/07 18:21	FALSE	img_2136
-89.69668500	29.29631000	820913	3245345	65	4/20/07 18:21	FALSE	img_2137
-89.69429500	29.29556500	821148	3245269	74	4/20/07 18:22	FALSE	img_2138
-89.69105500	29.29474900	821462	3245187	53	4/20/07 18:22	FALSE	img_2139
-89.68837300	29.29406300	821726	3245118	59	4/20/07 18:22	FALSE	img_2140
-89.68695500	29.29361200	821864	3245072	60	4/20/07 18:22	FALSE	img_2141
<b>BICM segment 47 - Shell Island</b>							
-89.68501600	29.29281500	822061	3244989	58	4/20/07 18:22	FALSE	img_2142-shell
-89.68321400	29.29219800	822238	3244926	55	4/20/07 18:22	FALSE	img_2143
-89.68041900	29.29149200	822512	3244855	61	4/20/07 18:23	FALSE	img_2144
-89.67886300	29.29133200	822659	3244842	56	4/20/07 18:23	FALSE	img_2145
-89.67725700	29.29120000	822815	3244832	56	4/20/07 18:23	FALSE	img_2146
-89.67527800	29.29098300	823010	3244813	62	4/20/07 18:23	FALSE	img_2147
-89.67340300	29.29075700	823195	3244793	60	4/20/07 18:23	FALSE	img_2148
-89.67222100	29.29058100	823312	3244777	61	4/20/07 18:23	FALSE	img_2149
-89.67062100	29.29078500	823467	3244804	63	4/20/07 18:23	FALSE	img_2150
-89.66986800	29.29112500	823534	3244844	65	4/20/07 18:23	FALSE	img_2151
-89.64778300	29.28094800	825715	3243777	132	4/20/07 18:25	FALSE	img_2155
-89.62858300	29.27819900	827590	3243525	79	4/20/07 18:27	FALSE	img_2156
-89.62825900	29.27727300	827622	3243423	70	4/20/07 18:27	FALSE	img_2157
-89.62751500	29.27461000	827709	3243130	79	4/20/07 18:27	FALSE	img_2158
-89.62599000	29.27288200	827860	3242943	80	4/20/07 18:27	FALSE	img_2159
-89.62498900	29.27233800	827959	3242885	81	4/20/07 18:27	FALSE	img_2160
-89.62412900	29.27203400	828048	3242854	84	4/20/07 18:27	FALSE	img_2161
-89.62259800	29.27196600	828194	3242851	88	4/20/07 18:27	FALSE	img_2162
-89.61774600	29.27100100	828673	3242758	86	4/20/07 18:28	FALSE	img_2163
-89.61643900	29.26991700	828803	3242641	95	4/20/07 18:28	FALSE	img_2164
-89.61515500	29.26839800	828925	3242476	104	4/20/07 18:28	FALSE	img_2165

**Lafourche Delta DVD10 - Bell Pass Spit to Grand Terre Islands**

LON	LAT	UTM Easting	UTM Northing	ALT	UTC	NONGPS	NAME
-89.61414600	29.26705900	829036	3242331	101	4/20/07 18:28	FALSE	img_2166
-89.61125500	29.26207400	829324	3241786	99	4/20/07 18:28	FALSE	img_2167-empire
-89.61124600	29.25956900	829342	3241508	100	4/20/07 18:29	FALSE	img_2168
-89.61158500	29.25742200	829310	3241269	95	4/20/07 18:29	FALSE	img_2169
-89.61197800	29.25577800	829276	3241085	87	4/20/07 18:29	FALSE	img_2170
-89.61243500	29.25416600	829243	3240906	89	4/20/07 18:29	FALSE	img_2171
-89.61242100	29.25219000	829249	3240686	101	4/20/07 18:29	FALSE	img_2172
-89.61017700	29.25184800	829464	3240655	86	4/20/07 18:29	FALSE	img_2173
-89.60858400	29.25203700	829619	3240680	78	4/20/07 18:29	FALSE	img_2174
-89.60733300	29.25219300	829745	3240701	77	4/20/07 18:30	FALSE	img_2175
<b>BICM segment 48 - Scofield</b>							
-89.60645800	29.25217800	829823	3240702	77	4/20/07 18:30	FALSE	img_2176
-89.60490700	29.25166800	829980	3240650	74	4/20/07 18:30	FALSE	img_2177
-89.60223900	29.25069300	830246	3240549	74	4/20/07 18:30	FALSE	img_2178
-89.59918400	29.25035500	830538	3240520	69	4/20/07 18:30	FALSE	img_2179
-89.59793100	29.25019800	830665	3240506	70	4/20/07 18:30	FALSE	img_2180
-89.59669700	29.24997700	830783	3240485	73	4/20/07 18:30	FALSE	img_2181
-89.59460300	29.24954000	830988	3240443	82	4/20/07 18:30	FALSE	img_2182
-89.59099900	29.24904100	831340	3240398	81	4/20/07 18:31	FALSE	img_2183
-89.58022000	29.24666900	832398	3240165	83	4/20/07 18:31	FALSE	img_2185
-89.57873700	29.24606400	832546	3240102	82	4/20/07 18:32	FALSE	img_2186
-89.57697400	29.24546900	832713	3240041	86	4/20/07 18:32	FALSE	img_2187
-89.57482700	29.24515200	832928	3240012	82	4/20/07 18:32	FALSE	img_2188
-89.57221800	29.24492400	833182	3239994	74	4/20/07 18:32	FALSE	img_2189
-89.56987800	29.24465700	833407	3239971	70	4/20/07 18:32	FALSE	img_2190-scofield
-89.56778000	29.24459500	833611	3239970	83	4/20/07 18:32	FALSE	img_2191-scofield
-89.56518300	29.24457300	833864	3239975	83	4/20/07 18:32	FALSE	img_2192
-89.56269300	29.24270100	834113	3239775	101	4/20/07 18:33	FALSE	img_2193
-89.56111100	29.24403800	834264	3239928	95	4/20/07 18:33	FALSE	img_2194

**Lafourche Delta DVD10 - Bell Pass Spit to Grand Terre Islands**

LON	LAT	UTM Easting	UTM Northing	ALT	UTC	NONGPS	NAME
-89.56114100	29.24488400	834262	3240022	103	4/20/07 18:33	FALSE	img_2195
-89.56161700	29.24607200	834209	3240152	105	4/20/07 18:33	FALSE	img_2196
-89.56277000	29.24769500	834087	3240328	104	4/20/07 18:33	FALSE	img_2197
-89.56993100	29.24907500	833392	3240461	110	4/20/07 18:34	FALSE	img_2198
-89.57109500	29.24753900	833281	3240288	123	4/20/07 18:34	FALSE	img_2199
-89.57150200	29.24637000	833245	3240157	126	4/20/07 18:34	FALSE	img_2200
-89.57113700	29.24453900	833290	3239955	129	4/20/07 18:34	FALSE	img_2201
-89.56846300	29.24349000	833547	3239846	114	4/20/07 18:34	FALSE	img_2202
-89.56340800	29.24234800	834046	3239734	86	4/20/07 18:34	FALSE	img_2203
-89.56057700	29.24173200	834321	3239673	77	4/20/07 18:35	FALSE	img_2204
-89.55871400	29.24132500	834507	3239634	74	4/20/07 18:35	FALSE	img_2205
-89.55322400	29.23995900	835046	3239498	74	4/20/07 18:35	FALSE	img_2206
-89.55111400	29.23925000	835253	3239425	81	4/20/07 18:35	FALSE	img_2207
-89.54911300	29.23870200	835449	3239370	82	4/20/07 18:35	FALSE	img_2208
-89.54711400	29.23764500	835647	3239259	89	4/20/07 18:35	FALSE	img_2209
-89.54463200	29.23646300	835894	3239135	88	4/20/07 18:36	FALSE	img_2210
-89.54186500	29.23585500	836159	3239075	87	4/20/07 18:36	FALSE	img_2211
-89.53826200	29.23507400	836511	3238999	85	4/20/07 18:36	FALSE	img_2212
-89.53687500	29.23484400	836648	3238977	80	4/20/07 18:36	FALSE	img_2213
-89.53456200	29.23447700	836873	3238943	76	4/20/07 18:36	FALSE	img_2214
-89.53210800	29.23412400	837118	3238911	79	4/20/07 18:36	FALSE	img_2215
-89.53052800	29.23388000	837274	3238889	84	4/20/07 18:37	FALSE	img_2216
-89.52950500	29.23370000	837372	3238872	86	4/20/07 18:37	FALSE	img_2217
-89.52825100	29.23345800	837489	3238849	88	4/20/07 18:37	FALSE	img_2218
-89.52659900	29.23278100	837657	3238778	92	4/20/07 18:37	FALSE	img_2219
-89.52573500	29.23238100	837746	3238737	98	4/20/07 18:37	FALSE	img_2220-camp
-89.52443200	29.23182700	837874	3238679	102	4/20/07 18:37	FALSE	img_2221
-89.52299200	29.23143600	838012	3238640	96	4/20/07 18:37	FALSE	img_2222
-89.52140400	29.23114000	838168	3238611	96	4/20/07 18:37	FALSE	img_2223

**Lafourche Delta DVD10 - Bell Pass Spit to Grand Terre Islands**

LON	LAT	UTM Easting	UTM Northing	ALT	UTC	NONGPS	NAME
-89.51965500	29.23114100	838334	3238616	107	4/20/07 18:37	FALSE	img_2224
-89.51636600	29.23183800	838652	3238703	129	4/20/07 18:38	FALSE	img_2225
-89.51578300	29.23277600	838708	3238809	131	4/20/07 18:38	FALSE	img_2226
-89.51554600	29.23350400	838734	3238891	137	4/20/07 18:38	FALSE	img_2227
-89.51389200	29.23041500	838900	3238553	122	4/20/07 18:38	FALSE	img_2228
-89.51193600	29.22912600	839099	3238415	75	4/20/07 18:39	FALSE	img_2229
-89.50518500	29.22715800	839757	3238217	74	4/20/07 18:39	FALSE	img_2230
-89.50368500	29.22629700	839906	3238126	85	4/20/07 18:39	FALSE	img_2231
-89.50286800	29.22579900	839986	3238073	82	4/20/07 18:39	FALSE	img_2232
-89.48840200	29.21715800	841425	3237156	84	4/20/07 18:40	FALSE	img_2233-sandypt
-89.48583000	29.21620100	841681	3237058	80	4/20/07 18:41	FALSE	img_2234
-89.48272500	29.21526200	841986	3236963	100	4/20/07 18:41	FALSE	img_2235
-89.48144600	29.21545200	842112	3236988	112	4/20/07 18:41	FALSE	img_2236
-89.48058400	29.21615900	842187	3237068	113	4/20/07 18:41	FALSE	img_2237
-89.48013300	29.21728600	842232	3237195	98	4/20/07 18:41	FALSE	img_2238
-89.48028300	29.21908500	842207	3237394	91	4/20/07 18:41	FALSE	img_2239
-89.48209600	29.22096500	842025	3237597	81	4/20/07 18:41	FALSE	img_2240

**Modern Delta DVD 11 - West MSR: Red Pass to South Pass**

LON	LAT	UTM Easting	UTM Northing	ALT	UTC	NONGPS	NAME
<b>BICM segment 49 - West Bay</b>							
-89.47526900	29.21575400	842704	3237039	49	4/20/07 18:43	FALSE	img_2241-msr
-89.47382900	29.21393400	842856	3236842	65	4/20/07 18:44	FALSE	img_2242
-89.47217900	29.21103500	843022	3236525	70	4/20/07 18:44	FALSE	img_2243
-89.47210700	29.20993100	843035	3236403	79	4/20/07 18:44	FALSE	img_2244
-89.47166200	29.20823300	843080	3236215	92	4/20/07 18:44	FALSE	img_2245
-89.47042900	29.20641900	843212	3236018	79	4/20/07 18:44	FALSE	img_2246
-89.46743600	29.20346800	843514	3235700	77	4/20/07 18:44	FALSE	img_2247
-89.46382900	29.20014800	843875	3235342	80	4/20/07 18:45	FALSE	img_2248



**Modern Delta DVD 11 - West MSR: Red Pass to South Pass**

LON	LAT	UTM Easting	UTM Northing	ALT	UTC	NONGPS	NAME
-89.46198300	29.19859700	844056	3235175	71	4/20/07 18:45	FALSE	img_2249
-89.45998400	29.19657800	844257	3234957	65	4/20/07 18:45	FALSE	img_2250
-89.45681500	29.19305000	844580	3234575	74	4/20/07 18:45	FALSE	img_2251
-89.45592900	29.19190600	844672	3234451	75	4/20/07 18:45	FALSE	img_2252
-89.45466300	29.18962600	844796	3234202	74	4/20/07 18:46	FALSE	img_2253
-89.45189600	29.18400100	845087	3233586	87	4/20/07 18:46	FALSE	img_2254
-89.45101200	29.18261200	845180	3233435	84	4/20/07 18:46	FALSE	img_2255
-89.44256300	29.16531900	846055	3231541	82	4/20/07 18:47	FALSE	img_2256
-89.44142200	29.16335000	846179	3231327	90	4/20/07 18:47	FALSE	img_2257
-89.43510700	29.15888800	846807	3230850	82	4/20/07 18:48	FALSE	img_2258
-89.43023200	29.15012700	847314	3229893	128	4/20/07 18:48	FALSE	img_2259
-89.42906500	29.14075600	847452	3228857	136	4/20/07 18:49	FALSE	img_2260
-89.42836800	29.13923600	847526	3228691	140	4/20/07 18:49	FALSE	img_2261
-89.40806700	29.12519800	849550	3227194	114	4/20/07 18:50	FALSE	img_2262
-89.40508100	29.12395000	849846	3227064	120	4/20/07 18:50	FALSE	img_2263
-89.40104700	29.12157400	850253	3226813	132	4/20/07 18:51	FALSE	img_2264
-89.39630500	29.12053600	850715	3226712	112	4/20/07 18:51	FALSE	img_2265
-89.39226000	29.12121000	851102	3226799	105	4/20/07 18:51	FALSE	img_2266
-89.38602600	29.12497800	851703	3227235	111	4/20/07 18:51	FALSE	img_2267
-89.38402200	29.12793600	851887	3227570	115	4/20/07 18:52	FALSE	img_2268
-89.38107500	29.13102200	852159	3227921	123	4/20/07 18:52	FALSE	img_2269
-89.36266000	29.12496200	853972	3227304	91	4/20/07 18:53	FALSE	img_2270
-89.36048700	29.12413400	854189	3227218	90	4/20/07 18:53	FALSE	img_2271
-89.35560600	29.12118600	854676	3226906	98	4/20/07 18:53	FALSE	img_2272
-89.35408000	29.12017200	854826	3226798	98	4/20/07 18:54	FALSE	img_2273
-89.35177500	29.11909200	855054	3226686	89	4/20/07 18:54	FALSE	img_2274
-89.31148900	29.10941200	859012	3225734	149	4/20/07 18:56	FALSE	img_2275
<b>BICM segment 50 - Southwest Pass West</b>							
-89.30898100	29.10892900	859257	3225688	148	4/20/07 18:56	FALSE	img_2276

**Modern Delta DVD 11 - West MSR: Red Pass to South Pass**

LON	LAT	UTM Easting	UTM Northing	ALT	UTC	NONGPS	NAME
-89.30673400	29.10717300	859488	3225501	128	4/20/07 18:56	FALSE	img_2277
-89.30494500	29.10439800	859673	3225198	106	4/20/07 18:56	FALSE	img_2278
-89.30418000	29.10147800	859751	3224877	107	4/20/07 18:56	FALSE	img_2279
-89.30539600	29.09889000	859643	3224586	110	4/20/07 18:56	FALSE	img_2280
-89.30733700	29.09642100	859467	3224306	108	4/20/07 18:57	FALSE	img_2281
-89.30867800	29.09426400	859338	3224063	110	4/20/07 18:57	FALSE	img_2282
-89.31333400	29.08886200	858908	3223450	106	4/20/07 18:57	FALSE	img_2283
-89.31505200	29.08723800	858739	3223264	110	4/20/07 18:57	FALSE	img_2284
-89.31615500	29.08566500	858637	3223086	114	4/20/07 18:57	FALSE	img_2285
-89.31559400	29.07819400	858721	3222259	106	4/20/07 18:58	FALSE	img_2286
-89.31270400	29.07433700	859017	3221840	82	4/20/07 18:58	FALSE	img_2287
-89.31240400	29.07194400	859055	3221576	96	4/20/07 18:58	FALSE	img_2288
-89.31332500	29.06980500	858974	3221336	113	4/20/07 18:58	FALSE	img_2289
-89.31469900	29.06743100	858846	3221068	100	4/20/07 18:58	FALSE	img_2290
-89.31614600	29.06547500	858717	3220847	100	4/20/07 18:59	FALSE	img_2291
-89.31942000	29.06251700	858405	3220509	104	4/20/07 18:59	FALSE	img_2292
-89.32206800	29.06057100	858149	3220285	101	4/20/07 18:59	FALSE	img_2293
-89.32571600	29.05819400	857806	3220010	101	4/20/07 18:59	FALSE	img_2294
-89.32801300	29.05719500	857586	3219892	109	4/20/07 18:59	FALSE	img_2295
-89.33078300	29.05735900	857312	3219902	121	4/20/07 18:59	FALSE	img_2296
-89.33663300	29.05854100	856743	3220016	115	4/20/07 19:00	FALSE	img_2297
-89.34960600	29.05990500	855471	3220128	133	4/20/07 19:00	FALSE	img_2298
-89.35057200	29.05886200	855378	3220009	135	4/20/07 19:00	FALSE	img_2299
-89.35465300	29.04453500	855027	3218408	101	4/20/07 19:01	FALSE	img_2300
-89.35502200	29.04297800	855003	3218234	108	4/20/07 19:01	FALSE	img_2301
-89.35506400	29.04184400	854997	3218108	113	4/20/07 19:01	FALSE	img_2302
-89.35395900	29.03676900	855122	3217548	103	4/20/07 19:02	FALSE	img_2303
-89.35334900	29.03454700	855198	3217304	97	4/20/07 19:02	FALSE	img_2304
-89.35351300	29.03185000	855188	3217004	97	4/20/07 19:02	FALSE	img_2305

**Modern Delta DVD 11 - West MSR: Red Pass to South Pass**

LON	LAT	UTM Easting	UTM Northing	ALT	UTC	NONGPS	NAME
-89.35508900	29.02830900	855044	3216607	107	4/20/07 19:02	FALSE	img_2306
-89.35744100	29.02487200	854831	3216219	102	4/20/07 19:02	FALSE	img_2307
-89.35854400	29.02350900	854729	3216064	102	4/20/07 19:02	FALSE	img_2308
-89.35998400	29.02159500	854589	3215847	102	4/20/07 19:02	FALSE	img_2309
-89.36158100	29.01942300	854441	3215602	100	4/20/07 19:03	FALSE	img_2310
-89.36355100	29.01644000	854256	3215265	98	4/20/07 19:03	FALSE	img_2311
-89.36546900	29.01253300	854084	3214826	93	4/20/07 19:03	FALSE	img_2312
-89.36665200	29.01096200	853972	3214648	88	4/20/07 19:03	FALSE	img_2313
-89.36787400	29.00983900	853859	3214520	92	4/20/07 19:03	FALSE	img_2314
-89.36899200	29.00909400	853754	3214434	98	4/20/07 19:03	FALSE	img_2315
-89.37033000	29.00826600	853631	3214338	104	4/20/07 19:03	FALSE	img_2316
-89.37165400	29.00711500	853498	3214206	105	4/20/07 19:03	FALSE	img_2317
-89.37263000	29.00134400	853430	3213563	89	4/20/07 19:04	FALSE	img_2318
-89.37355100	28.99962300	853338	3213369	96	4/20/07 19:04	FALSE	img_2319
-89.37523300	28.99842300	853186	3213232	96	4/20/07 19:04	FALSE	img_2320
-89.38062700	28.99506000	852671	3212842	112	4/20/07 19:04	FALSE	img_2321
-89.38325400	28.99284600	852416	3212589	127	4/20/07 19:05	FALSE	img_2322
-89.38636600	28.99037600	852122	3212306	114	4/20/07 19:05	FALSE	img_2323
-89.38851000	28.98883200	851922	3212128	102	4/20/07 19:05	FALSE	img_2324
-89.39041400	28.98769300	851741	3211996	92	4/20/07 19:05	FALSE	img_2325
-89.39369000	28.98515700	851427	3211705	96	4/20/07 19:05	FALSE	img_2326-swplt
-89.39451500	28.98365100	851355	3211536	99	4/20/07 19:05	FALSE	img_2327
-89.39504000	28.98118200	851314	3211260	85	4/20/07 19:05	FALSE	img_2328
-89.39531800	28.97930400	851291	3211051	76	4/20/07 19:05	FALSE	img_2329
-89.39588700	28.97746800	851239	3210846	76	4/20/07 19:05	FALSE	img_2330-swplt
-89.39668700	28.97611600	851166	3210693	78	4/20/07 19:06	FALSE	img_2331
-89.39856100	28.97394100	850988	3210447	80	4/20/07 19:06	FALSE	img_2332
-89.40065300	28.97171800	850790	3210194	95	4/20/07 19:06	FALSE	img_2333
-89.40278000	28.96786600	850598	3209760	86	4/20/07 19:06	FALSE	img_2334

**Modern Delta DVD 11 - West MSR: Red Pass to South Pass**

LON	LAT	UTM Easting	UTM Northing	ALT	UTC	NONGPS	NAME
-89.40383800	28.96484200	850511	3209422	84	4/20/07 19:06	FALSE	img_2335
-89.40441500	28.96163900	850463	3209065	74	4/20/07 19:06	FALSE	img_2336
-89.40470800	28.95942200	850442	3208818	79	4/20/07 19:07	FALSE	img_2337
-89.40492700	28.95785900	850427	3208644	76	4/20/07 19:07	FALSE	img_2338
-89.40642600	28.95379800	850295	3208189	92	4/20/07 19:07	FALSE	img_2339
-89.40809500	28.95261000	850133	3208053	93	4/20/07 19:07	FALSE	img_2340
-89.41152800	28.95109000	849806	3207874	99	4/20/07 19:07	FALSE	img_2341
-89.41370700	28.94740500	849604	3207459	87	4/20/07 19:07	FALSE	img_2342
-89.41447000	28.94434500	849536	3207117	69	4/20/07 19:08	FALSE	img_2343
-89.41634400	28.94109700	849372	3206751	75	4/20/07 19:08	FALSE	img_2344
-89.41788200	28.93903600	849223	3206518	72	4/20/07 19:08	FALSE	img_2345
-89.41918500	28.93682300	849103	3206269	64	4/20/07 19:08	FALSE	img_2346
-89.42084000	28.93404900	848956	3205956	67	4/20/07 19:08	FALSE	img_2347
-89.42218500	28.93154600	848828	3205675	69	4/20/07 19:08	FALSE	img_2348-swp
-89.42636300	28.92586100	848438	3205032	68	4/20/07 19:09	FALSE	img_2349
-89.42887300	28.92086800	848210	3204471	97	4/20/07 19:09	FALSE	img_2350
-89.42856300	28.92018800	848242	3204396	101	4/20/07 19:09	FALSE	img_2351
-89.42793900	28.92087300	848308	3204474	127	4/20/07 19:11	FALSE	img_2352
-89.42555000	28.91923800	848538	3204300	131	4/20/07 19:12	FALSE	img_2353
-89.42100600	28.91857000	848989	3204239	102	4/20/07 19:12	FALSE	img_2354-swp
<b>BICM segment 51 - Southwest Pass East</b>							
-89.41419300	28.92009500	849647	3204428	111	4/20/07 19:13	FALSE	img_2355
-89.40911500	28.92479500	850129	3204965	75	4/20/07 19:13	FALSE	img_2356
-89.40689300	28.92680000	850337	3205194	70	4/20/07 19:13	FALSE	img_2357
-89.40524400	28.92927400	850495	3205473	69	4/20/07 19:14	FALSE	img_2358
-89.40422100	28.93039200	850588	3205600	65	4/20/07 19:14	FALSE	img_2359
-89.40235900	28.93219700	850758	3205805	60	4/20/07 19:14	FALSE	img_2360
-89.40119700	28.93341900	850871	3205945	58	4/20/07 19:14	FALSE	img_2361
-89.39900600	28.93553900	851078	3206186	64	4/20/07 19:14	FALSE	img_2362



**Modern Delta DVD 11 - West MSR: Red Pass to South Pass**

LON	LAT	UTM Easting	UTM Northing	ALT	UTC	NONGPS	NAME
-89.39733500	28.93703000	851239	3206357	63	4/20/07 19:14	FALSE	img_2363
-89.39574900	28.93857200	851390	3206532	58	4/20/07 19:15	FALSE	img_2364
-89.39382600	28.93979500	851571	3206674	61	4/20/07 19:15	FALSE	img_2365
-89.39185600	28.94106800	851752	3206821	71	4/20/07 19:15	FALSE	img_2366
-89.38889500	28.94363700	852036	3207114	70	4/20/07 19:15	FALSE	img_2367
-89.38566400	28.94652200	852339	3207444	66	4/20/07 19:16	FALSE	img_2368
-89.38041400	28.95058900	852842	3207911	67	4/20/07 19:16	FALSE	img_2369
-89.37796300	28.95246600	853070	3208126	66	4/20/07 19:16	FALSE	img_2370
-89.37428100	28.95502900	853422	3208421	72	4/20/07 19:16	FALSE	img_2371
-89.37008700	28.95820000	853821	3208786	67	4/20/07 19:17	FALSE	img_2372
-89.36648800	28.96086400	854163	3209092	60	4/20/07 19:17	FALSE	img_2373
-89.36507200	28.96186000	854296	3209207	59	4/20/07 19:17	FALSE	img_2374
-89.36312100	28.96364200	854485	3209410	73	4/20/07 19:17	FALSE	img_2375
-89.36202900	28.96520500	854587	3209587	81	4/20/07 19:17	FALSE	img_2376
-89.36125900	28.96840400	854644	3209944	81	4/20/07 19:18	FALSE	img_2377
-89.36112400	28.96971300	854659	3210090	81	4/20/07 19:18	FALSE	img_2378
-89.36050100	28.97177500	854711	3210320	75	4/20/07 19:18	FALSE	img_2379
-89.35682000	28.97632300	855056	3210836	69	4/20/07 19:18	FALSE	img_2380
-89.35490200	28.97883400	855233	3211120	55	4/20/07 19:18	FALSE	img_2381
-89.35331600	28.98090300	855382	3211354	58	4/20/07 19:18	FALSE	img_2382
-89.34922800	28.98584500	855765	3211915	62	4/20/07 19:19	FALSE	img_2383
-89.34564800	28.98929500	856104	3212308	76	4/20/07 19:19	FALSE	img_2384
-89.34110200	28.99431100	856525	3212878	59	4/20/07 19:20	FALSE	img_2385
-89.33733600	28.99767400	856884	3213263	63	4/20/07 19:20	FALSE	img_2386
-89.33622500	28.99891100	856987	3213403	60	4/20/07 19:20	FALSE	img_2387
-89.33421300	29.00116300	857175	3213659	56	4/20/07 19:20	FALSE	img_2388
-89.33280300	29.00220400	857308	3213779	51	4/20/07 19:20	FALSE	img_2389
-89.32853200	29.00503400	857717	3214106	48	4/20/07 19:21	FALSE	img_2390
-89.32555300	29.00759800	857991	3214399	63	4/20/07 19:21	FALSE	img_2391

**Modern Delta DVD 11 - West MSR: Red Pass to South Pass**

LON	LAT	UTM Easting	UTM Northing	ALT	UTC	NONGPS	NAME
-89.32339100	29.00954500	858199	3214621	58	4/20/07 19:21	FALSE	img_2392
-89.32089000	29.01167400	858435	3214865	57	4/20/07 19:21	FALSE	img_2393
-89.31771400	29.01402900	858739	3215136	52	4/20/07 19:21	FALSE	img_2394
-89.31532500	29.01584700	858967	3215345	57	4/20/07 19:22	FALSE	img_2395
-89.31415900	29.01688600	859070	3215464	61	4/20/07 19:22	FALSE	img_2396
-89.31090400	29.01939300	859383	3215752	68	4/20/07 19:22	FALSE	img_2397
-89.30844700	29.02234300	859617	3216087	67	4/20/07 19:22	FALSE	img_2398
-89.30611800	29.02579700	859829	3216477	58	4/20/07 19:23	FALSE	img_2399
-89.30557100	29.02675800	859874	3216585	59	4/20/07 19:23	FALSE	img_2400
-89.30232300	29.03032300	860184	3216990	58	4/20/07 19:23	FALSE	img_2401
-89.29742900	29.03443800	860647	3217462	66	4/20/07 19:23	FALSE	img_2402
-89.29496300	29.03707800	860872	3217762	75	4/20/07 19:23	FALSE	img_2403
-89.29381400	29.04041500	860977	3218136	119	4/20/07 19:24	FALSE	img_2404
-89.29177100	29.04389100	861160	3218527	89	4/20/07 19:24	FALSE	img_2405
-89.29057600	29.04451600	861275	3218600	91	4/20/07 19:24	FALSE	img_2406
-89.28937400	29.04519600	861389	3218679	90	4/20/07 19:24	FALSE	img_2407
-89.28651900	29.04694200	861666	3218882	86	4/20/07 19:25	FALSE	img_2408
-89.27914300	29.05008300	862376	3219253	93	4/20/07 19:25	FALSE	img_2409
-89.27654300	29.05067100	862627	3219326	96	4/20/07 19:25	FALSE	img_2410
-89.27437900	29.05131400	862830	3219404	94	4/20/07 19:25	FALSE	img_2411
-89.26961700	29.05411700	863288	3219730	92	4/20/07 19:26	FALSE	img_2412
-89.26138200	29.05691800	864077	3220066	87	4/20/07 19:26	FALSE	img_2413
-89.25927300	29.05621300	864284	3219994	96	4/20/07 19:26	FALSE	img_2414
-89.25759000	29.05665900	864448	3220049	98	4/20/07 19:26	FALSE	img_2415
-89.25546200	29.06012700	864641	3220440	81	4/20/07 19:27	FALSE	img_2416
-89.25413200	29.06304000	864767	3220768	78	4/20/07 19:27	FALSE	img_2417
-89.25201300	29.06874300	864952	3221407	85	4/20/07 19:27	FALSE	img_2418
-89.25230400	29.07440200	864902	3222033	72	4/20/07 19:28	FALSE	img_2419
-89.25282400	29.07791300	864841	3222421	85	4/20/07 19:28	FALSE	img_2420

**Modern Delta DVD 11 - West MSR: Red Pass to South Pass**

LON	LAT	UTM Easting	UTM Northing	ALT	UTC	NONGPS	NAME
-89.25164300	29.08058100	864949	3222721	81	4/20/07 19:28	FALSE	img_2421
<b>BICM segment 52 - South Pass</b>							
-89.24477100	29.08249800	865604	3222955	90	4/20/07 19:28	FALSE	img_2422
-89.24393000	29.08063900	865699	3222751	105	4/20/07 19:29	FALSE	img_2423
-89.24317300	29.07779700	865777	3222438	127	4/20/07 19:29	FALSE	img_2424
-89.24037800	29.07553500	866058	3222196	128	4/20/07 19:29	FALSE	img_2425
-89.23574300	29.07229100	866527	3221851	109	4/20/07 19:29	FALSE	img_2426
-89.23349800	29.06907500	866753	3221501	101	4/20/07 19:29	FALSE	img_2427
-89.23170800	29.06630300	866938	3221199	93	4/20/07 19:30	FALSE	img_2428
-89.23049300	29.06439800	867062	3220992	95	4/20/07 19:30	FALSE	img_2429
-89.22591500	29.05770600	867534	3220264	108	4/20/07 19:30	FALSE	img_2430
-89.22687500	29.05512500	867446	3219974	111	4/20/07 19:30	FALSE	img_2431
-89.22881400	29.05143400	867274	3219559	113	4/20/07 19:31	FALSE	img_2432
-89.22816800	29.04647900	867350	3219011	128	4/20/07 19:31	FALSE	img_2433
-89.22541500	29.04270600	867636	3218601	111	4/20/07 19:31	FALSE	img_2434
-89.22846700	29.03682500	867355	3217939	94	4/20/07 19:31	FALSE	img_2435
-89.23428000	29.03287700	866803	3217483	99	4/20/07 19:32	FALSE	img_2436
-89.23629800	29.03025400	866618	3217186	102	4/20/07 19:32	FALSE	img_2437
-89.23598900	29.02749000	866657	3216881	93	4/20/07 19:32	FALSE	img_2438
-89.23447100	29.02531300	866811	3216644	88	4/20/07 19:32	FALSE	img_2439
-89.23195000	29.02252500	867064	3216342	81	4/20/07 19:32	FALSE	img_2440
-89.22835200	29.02118100	867420	3216204	83	4/20/07 19:33	FALSE	img_2441
-89.22529500	29.02152800	867721	3216253	76	4/20/07 19:33	FALSE	img_2442
-89.22391900	29.02212500	867855	3216323	74	4/20/07 19:33	FALSE	img_2443
-89.22109700	29.02362800	868123	3216499	66	4/20/07 19:33	FALSE	img_2444
-89.21954800	29.02341200	868280	3216480	58	4/20/07 19:33	FALSE	img_2445
-89.21710400	29.02210000	868518	3216342	70	4/20/07 19:34	FALSE	img_2446
-89.21446400	29.02059400	868777	3216183	80	4/20/07 19:34	FALSE	img_2447
-89.21265700	29.01961300	868956	3216080	80	4/20/07 19:34	FALSE	img_2448

**Modern Delta DVD 11 - West MSR: Red Pass to South Pass**

LON	LAT	UTM Easting	UTM Northing	ALT	UTC	NONGPS	NAME
-89.21102900	29.01804500	869128	3215911	82	4/20/07 19:34	FALSE	img_2449
-89.20941100	29.01637500	869290	3215731	88	4/20/07 19:34	FALSE	img_2450
-89.20589500	29.01403800	869639	3215483	87	4/20/07 19:34	FALSE	img_2451
-89.20209800	29.01228300	870016	3215300	74	4/20/07 19:35	FALSE	img_2452
-89.19803500	29.01097400	870420	3215167	68	4/20/07 19:35	FALSE	img_2453
-89.19429900	29.00954200	870786	3215020	65	4/20/07 19:35	FALSE	img_2454
-89.19029800	29.00751300	871184	3214808	63	4/20/07 19:35	FALSE	img_2455
-89.18538000	29.00485500	871671	3214528	63	4/20/07 19:36	FALSE	img_2456
-89.18350200	29.00399500	871859	3214439	74	4/20/07 19:36	FALSE	img_2457
-89.18009900	29.00300300	872194	3214340	71	4/20/07 19:36	FALSE	img_2458
-89.17740300	29.00216300	872461	3214255	63	4/20/07 19:36	FALSE	img_2459
-89.17499900	29.00141400	872697	3214180	68	4/20/07 19:36	FALSE	img_2460
-89.16894100	28.99819200	873304	3213841	86	4/20/07 19:37	FALSE	img_2461
-89.16380100	28.99548100	873811	3213557	70	4/20/07 19:37	FALSE	img_2462
-89.16034700	28.99408900	874157	3213414	73	4/20/07 19:37	FALSE	img_2463
-89.15833400	28.99339000	874355	3213342	78	4/20/07 19:37	FALSE	img_2464
-89.15289500	28.99185800	874887	3213190	86	4/20/07 19:37	FALSE	img_2466
-89.16803300	28.98216400	873449	3212066	112	4/20/07 19:38	FALSE	img_2468spspit
-89.16818300	28.98048300	873436	3211879	129	4/20/07 19:38	FALSE	img_2469
-89.16712800	28.97915000	873548	3211735	133	4/20/07 19:39	FALSE	img_2470
-89.16559000	28.97848100	873697	3211665	115	4/20/07 19:39	FALSE	img_2471
<b>BICM segment 53 - Garden Island Bay</b>							
-89.16238700	28.97761900	874012	3211580	119	4/20/07 19:39	FALSE	img_2472
-89.15906700	28.97812800	874332	3211647	100	4/20/07 19:39	FALSE	img_2473
-89.15695300	28.97876500	874534	3211724	90	4/20/07 19:39	FALSE	img_2474
-89.15305700	28.98059500	874908	3211940	79	4/20/07 19:39	FALSE	img_2475
-89.15010300	28.98284000	875193	3212198	83	4/20/07 19:40	FALSE	img_2476
-89.14816200	28.98438700	875372	3212376	84	4/20/07 19:40	FALSE	img_2477
-89.14532300	28.98617200	875649	3212583	90	4/20/07 19:40	FALSE	img_2478



**Modern Delta DVD 11 - West MSR: Red Pass to South Pass**

LON	LAT	UTM Easting	UTM Northing	ALT	UTC	NONGPS	NAME
-89.14294700	28.98728300	875879	3212714	102	4/20/07 19:40	FALSE	img_2479
-89.14142100	28.98804600	876022	3212803	113	4/20/07 19:40	FALSE	img_2480
-89.13991200	28.98909800	876165	3212925	119	4/20/07 19:40	FALSE	img_2481
-89.13872900	28.99021900	876278	3213053	121	4/20/07 19:41	FALSE	img_2482
-89.13760500	28.99156700	876380	3213206	119	4/20/07 19:41	FALSE	img_2483-spasp
-89.13729900	28.99370100	876402	3213444	127	4/20/07 19:41	FALSE	img_2484
-89.13780200	28.99503600	876348	3213590	119	4/20/07 19:41	FALSE	img_2485
-89.13903900	28.99661800	876225	3213762	117	4/20/07 19:41	FALSE	img_2486
-89.14112700	28.99842400	876014	3213955	118	4/20/07 19:41	FALSE	img_2487
-89.14434300	29.00179700	875690	3214319	119	4/20/07 19:41	FALSE	img_2488
-89.14426600	29.00415000	875681	3214580	100	4/20/07 19:41	FALSE	img_2489

**Modern Delta DVD 12 - East MSR: South Pass to Deepwater Pt**

LON	LAT	UTM Easting	UTM Northing	ALT	UTC	NONGPS	NAME
<b>BICM segment 53 - Garden Island Bay (cont'd)</b>							
-89.15296000	29.03085800	874736	3217515	79	4/20/07 19:45	FALSE	img_2502
-89.15354700	29.03183600	874684	3217622	71	4/20/07 19:45	FALSE	img_2503
-89.15456300	29.03363100	874570	3217818	75	4/20/07 19:45	FALSE	img_2504
-89.15533600	29.03935000	874481	3218450	92	4/20/07 19:45	FALSE	img_2505
-89.15474400	29.04206600	874530	3218753	94	4/20/07 19:45	FALSE	img_2506
-89.15265300	29.04603400	874710	3219200	92	4/20/07 19:46	FALSE	img_2507
-89.15026600	29.04802400	874937	3219428	97	4/20/07 19:46	FALSE	img_2508
-89.14891700	29.04993100	875067	3219644	111	4/20/07 19:46	FALSE	img_2509
-89.14788900	29.05361700	875151	3220056	101	4/20/07 19:46	FALSE	img_2510
-89.14453300	29.06125200	875455	3220914	76	4/20/07 19:47	FALSE	img_2511
-89.14364900	29.06245200	875538	3221050	79	4/20/07 19:47	FALSE	img_2512
-89.13894700	29.07194500	875961	3222118	83	4/20/07 19:47	FALSE	img_2513
-89.13822800	29.07355700	876024	3222299	78	4/20/07 19:48	FALSE	img_2514
-89.13654900	29.07524700	876183	3222492	77	4/20/07 19:48	FALSE	img_2515

**Modern Delta DVD 12 - East MSR: South Pass to Deepwater Pt**

LON	LAT	UTM Easting	UTM Northing	ALT	UTC	NONGPS	NAME
-89.13418500	29.07572500	876406	3222552	79	4/20/07 19:48	FALSE	img_2516
-89.13078300	29.07495300	876740	3222477	85	4/20/07 19:48	FALSE	img_2517
-89.12811000	29.07427100	877005	3222410	85	4/20/07 19:48	FALSE	img_2518
-89.11966100	29.07764800	877812	3222812	106	4/20/07 19:49	FALSE	img_2519
-89.11960500	29.08215200	877805	3223312	89	4/20/07 19:49	FALSE	img_2520
-89.11602900	29.08930200	878129	3224117	88	4/20/07 19:49	FALSE	img_2521
-89.11334100	29.09146500	878385	3224365	99	4/20/07 19:50	FALSE	img_2522
-89.11171600	29.09575800	878525	3224847	106	4/20/07 19:50	FALSE	img_2523
-89.11141100	29.10516500	878520	3225891	105	4/20/07 19:51	FALSE	img_2524
-89.10529400	29.10801600	879103	3226227	111	4/20/07 19:51	FALSE	img_2525
-89.09610200	29.11678500	879967	3227230	85	4/20/07 19:52	FALSE	img_2526
-89.09229700	29.11573000	880341	3227125	88	4/20/07 19:52	FALSE	img_2528
-89.09140500	29.11436600	880434	3226976	89	4/20/07 19:52	FALSE	img_2529
-89.08912400	29.10986700	880675	3226485	104	4/20/07 19:52	FALSE	img_2530
-89.08780700	29.10921500	880804	3226417	110	4/20/07 19:52	FALSE	img_2531
-89.08606200	29.10901300	880970	3226400	106	4/20/07 19:52	FALSE	img_2532
-89.07996500	29.10929400	881563	3226451	74	4/20/07 19:53	FALSE	img_2533
-89.07842300	29.10910900	881720	3226435	70	4/20/07 19:53	FALSE	img_2534
-89.07664400	29.10813900	881899	3226334	72	4/20/07 19:53	FALSE	img_2535
-89.07586000	29.10668700	881972	3226175	82	4/20/07 19:53	FALSE	img_2536
-89.07634100	29.10336100	881946	3225805	93	4/20/07 19:53	FALSE	img_2537
-89.07763600	29.10081400	881828	3225518	100	4/20/07 19:53	FALSE	img_2538
-89.07894400	29.09433600	881726	3224795	117	4/20/07 19:54	FALSE	img_2539
-89.07633500	29.08887000	881999	3224197	130	4/20/07 19:54	FALSE	img_2540
-89.07477000	29.08815000	882148	3224122	126	4/20/07 19:54	FALSE	img_2541
-89.07288200	29.08830000	882333	3224145	117	4/20/07 19:54	FALSE	img_2542
-89.06972400	29.09144300	882633	3224504	81	4/20/07 19:55	FALSE	img_2543
-89.06909100	29.09421700	882681	3224814	76	4/20/07 19:55	FALSE	img_2544
-89.06776600	29.09687500	882798	3225113	65	4/20/07 19:55	FALSE	img_2545

**Modern Delta DVD 12 - East MSR: South Pass to Deepwater Pt**

LON	LAT	UTM Easting	UTM Northing	ALT	UTC	NONGPS	NAME
-89.06668000	29.09795400	882901	3225236	74	4/20/07 19:55	FALSE	img_2546
-89.06445400	29.09931200	883110	3225394	78	4/20/07 19:55	FALSE	img_2547
-89.06261900	29.10072900	883290	3225557	82	4/20/07 19:55	FALSE	img_2548
-89.05970300	29.10364100	883562	3225890	68	4/20/07 19:56	FALSE	img_2549
-89.05685100	29.10656400	883824	3226223	79	4/20/07 19:56	FALSE	img_2550
-89.05552500	29.10912100	883951	3226511	87	4/20/07 19:56	FALSE	img_2551
-89.05489600	29.11515600	883987	3227183	79	4/20/07 19:56	FALSE	img_2552
-89.05277200	29.11754800	884182	3227455	92	4/20/07 19:57	FALSE	img_2553
-89.05116700	29.11894400	884333	3227615	96	4/20/07 19:57	FALSE	img_2554
-89.04969900	29.13332000	884425	3229215	89	4/20/07 19:58	FALSE	img_2555
-89.05177700	29.13521600	884214	3229418	113	4/20/07 19:58	FALSE	img_2556
-89.06341700	29.13422200	883088	3229270	94	4/20/07 19:58	FALSE	img_2557
-89.06983300	29.13509200	882461	3229346	103	4/20/07 19:58	FALSE	img_2558
-89.07331000	29.13559500	882118	3229390	101	4/20/07 19:59	FALSE	img_2559
-89.08710800	29.13703400	880769	3229505	90	4/20/07 19:59	FALSE	img_2560
-89.09297100	29.13865000	880189	3229665	98	4/20/07 19:59	FALSE	img_2561
-89.10270700	29.14712600	879213	3230574	121	4/20/07 20:00	FALSE	img_2562
-89.11243100	29.15356900	878244	3231257	127	4/20/07 20:00	FALSE	img_2563
<b>BICM segment 54 - Pass au Loutre</b>							
-89.11072200	29.15740300	878396	3231688	134	4/20/07 20:01	FALSE	img_2564
-89.10728800	29.15785800	878725	3231750	141	4/20/07 20:01	FALSE	img_2565
-89.10194800	29.16163100	879237	3232186	118	4/20/07 20:01	FALSE	img_2566
-89.09350000	29.16220100	880053	3232276	111	4/20/07 20:02	FALSE	img_2567
-89.09093000	29.16242600	880305	3232309	116	4/20/07 20:02	FALSE	img_2568
-89.07991500	29.16578500	881364	3232718	147	4/20/07 20:02	FALSE	img_2569
-89.06859400	29.16932600	882451	3233147	117	4/20/07 20:03	FALSE	img_2570
-89.06653500	29.16984500	882654	3233212	111	4/20/07 20:03	FALSE	img_2571
-89.05919000	29.17223800	883355	3233501	107	4/20/07 20:03	FALSE	img_2572
-89.04905500	29.18287300	884299	3234714	81	4/20/07 20:04	FALSE	img_2573

**Modern Delta DVD 12 - East MSR: South Pass to Deepwater Pt**

LON	LAT	UTM Easting	UTM Northing	ALT	UTC	NONGPS	NAME
-89.04234400	29.18668500	884947	3235159	99	4/20/07 20:05	FALSE	img_2574
-89.04096900	29.18774400	885069	3235281	104	4/20/07 20:05	FALSE	img_2575-belizelt
-89.03943400	29.18944000	885219	3235474	103	4/20/07 20:05	FALSE	img_2576
-89.03868600	29.19040700	885283	3235584	102	4/20/07 20:05	FALSE	img_2577
-89.03751500	29.19187600	885394	3235751	101	4/20/07 20:05	FALSE	img_2578
-89.03440800	29.19555800	885682	3236169	104	4/20/07 20:05	FALSE	img_2579
-89.03192700	29.19843100	885915	3236496	99	4/20/07 20:05	FALSE	img_2580
-89.03069100	29.19940900	886028	3236609	99	4/20/07 20:06	FALSE	img_2581
-89.02643400	29.20220600	886436	3236933	96	4/20/07 20:06	FALSE	img_2582-nepass
-89.02425500	29.20397300	886634	3237136	98	4/20/07 20:06	FALSE	img_2583
-89.02295500	29.20565900	886754	3237327	101	4/20/07 20:06	FALSE	img_2584
-89.02215600	29.20940800	886818	3237746	106	4/20/07 20:06	FALSE	img_2585
-89.02291000	29.21273400	886737	3238113	129	4/20/07 20:06	FALSE	img_2586
-89.02381800	29.21387100	886645	3238236	148	4/20/07 20:07	FALSE	img_2587
-89.02573400	29.21550500	886454	3238411	178	4/20/07 20:07	FALSE	img_2588
-89.03032800	29.21684400	886002	3238544	190	4/20/07 20:07	FALSE	img_2589
-89.03270200	29.21627400	885770	3238473	184	4/20/07 20:07	FALSE	img_2590
-89.03514800	29.21523100	885540	3238349	170	4/20/07 20:07	FALSE	img_2591
-89.03741500	29.21375400	885322	3238178	158	4/20/07 20:07	FALSE	img_2592
-89.04217400	29.21079100	884866	3237834	142	4/20/07 20:07	FALSE	img_2593
-89.04725200	29.20826100	884379	3237536	129	4/20/07 20:08	FALSE	img_2594
-89.05207000	29.20730700	883916	3237415	112	4/20/07 20:08	FALSE	img_2595
-89.06212400	29.20161800	882964	3236751	94	4/20/07 20:08	FALSE	img_2596
-89.06678300	29.19873800	882517	3236416	96	4/20/07 20:08	FALSE	img_2597
-89.08686400	29.19394100	880578	3235818	87	4/20/07 20:09	FALSE	img_2598
-89.07216900	29.19145900	882018	3235591	82	4/21/07 15:06	FALSE	img_2628
-89.07248000	29.19211300	881987	3235662	90	4/21/07 15:07	FALSE	img_2629
-89.08484000	29.19452100	880780	3235889	129	4/21/07 15:07	FALSE	img_2630
-89.09962900	29.19222600	879348	3235587	110	4/21/07 15:08	FALSE	img_2631



**Modern Delta DVD 12 - East MSR: South Pass to Deepwater Pt**

LON	LAT	UTM Easting	UTM Northing	ALT	UTC	NONGPS	NAME
<b>BICM segment 55 - Delta National</b>							
-89.10259100	29.19328600	879052	3235695	107	4/21/07 15:08	FALSE	img_2632
-89.10373000	29.19535900	878938	3235921	112	4/21/07 15:08	FALSE	img_2633
-89.10464700	29.19788400	878841	3236198	116	4/21/07 15:08	FALSE	img_2634
-89.11377100	29.20033000	877936	3236440	105	4/21/07 15:09	FALSE	img_2635
-89.12126400	29.19733400	877217	3236083	133	4/21/07 15:09	FALSE	img_2636
-89.12336400	29.19770200	877012	3236118	134	4/21/07 15:09	FALSE	img_2637
-89.12434700	29.19877100	876920	3236233	129	4/21/07 15:10	FALSE	img_2638
-89.12305100	29.20250900	877023	3236652	101	4/21/07 15:10	FALSE	img_2639
-89.11842300	29.20669500	877465	3237131	106	4/21/07 15:10	FALSE	img_2640
-89.11775800	29.20849200	877517	3237332	108	4/21/07 15:10	FALSE	img_2641
-89.12037900	29.21248400	877249	3237767	93	4/21/07 15:11	FALSE	img_2642
-89.12201400	29.21379800	877089	3237908	95	4/21/07 15:11	FALSE	img_2643
-89.12450600	29.21613400	876837	3238159	110	4/21/07 15:11	FALSE	img_2644
-89.12789600	29.21953000	876494	3238524	113	4/21/07 15:11	FALSE	img_2645
-89.13291600	29.22447900	875989	3239057	113	4/21/07 15:12	FALSE	img_2646
-89.13600500	29.23011200	875667	3239672	124	4/21/07 15:12	FALSE	img_2647
-89.13746000	29.23361300	875508	3240056	129	4/21/07 15:12	FALSE	img_2648
-89.14894300	29.23763100	874384	3240465	127	4/21/07 15:13	FALSE	img_2649
-89.15001300	29.23929300	874271	3240646	143	4/21/07 15:13	FALSE	img_2650
-89.14835500	29.24073000	874422	3240810	131	4/21/07 15:13	FALSE	img_2651
-89.13706900	29.24036000	875522	3240805	97	4/21/07 15:14	FALSE	img_2652
-89.13316900	29.24016500	875902	3240796	101	4/21/07 15:15	FALSE	img_2653
-89.13150600	29.24035600	876067	3240823	92	4/21/07 15:15	FALSE	img_2654
-89.12142100	29.24723600	877024	3241619	91	4/21/07 15:16	FALSE	img_2655
-89.11756800	29.24995500	877384	3241933	91	4/21/07 15:16	FALSE	img_2656
-89.11740000	29.25873300	877371	3242907	128	4/21/07 15:17	FALSE	img_2658
-89.11907400	29.26010600	877201	3243054	121	4/21/07 15:17	FALSE	img_2659
-89.12156400	29.26083300	876955	3243126	112	4/21/07 15:17	FALSE	img_2660

**Modern Delta DVD 12 - East MSR: South Pass to Deepwater Pt**

LON	LAT	UTM Easting	UTM Northing	ALT	UTC	NONGPS	NAME
-89.13526700	29.25943500	875628	3242927	75	4/21/07 15:18	FALSE	img_2661
-89.13915100	29.27168300	875203	3244273	82	4/21/07 15:19	FALSE	img_2662
-89.13651600	29.27963300	875437	3245164	0	4/21/07 15:19	TRUE	2663
-89.13571600	29.28204000	875506	3245433	0	4/21/07 15:19	TRUE	2664
-89.13524800	29.28442900	875546	3245700	0	4/21/07 15:19	TRUE	2665
-89.13580600	29.28637100	875480	3245914	0	4/21/07 15:19	TRUE	2666
-89.13651500	29.28844300	875405	3246141	0	4/21/07 15:19	TRUE	2667
-89.13826100	29.29065300	875221	3246381	0	4/21/07 15:19	TRUE	2668
-89.14613500	29.29232200	874457	3246541	0	4/21/07 15:19	TRUE	2669
-89.15003500	29.29136200	874081	3246422	0	4/21/07 15:19	TRUE	2670
-89.15176300	29.29267400	873901	3246561	0	4/21/07 15:19	TRUE	2671
-89.15490900	29.29635800	873586	3246960	0	4/21/07 15:19	TRUE	2672
-89.15912900	29.30270500	873155	3247651	0	4/21/07 15:19	TRUE	2673
-89.16435000	29.30829400	872619	3248254	0	4/21/07 15:19	TRUE	2674
-89.16441300	29.31127300	872608	3248584	0	4/21/07 15:19	TRUE	2675
-89.16741000	29.31659800	872297	3249165	0	4/21/07 15:19	TRUE	2676
-89.17112000	29.32235500	871917	3249792	0	4/21/07 15:19	TRUE	2677
-89.17843900	29.33000300	871179	3250617	0	4/21/07 15:19	TRUE	2679
-89.18068700	29.33220500	870948	3250854	0	4/21/07 15:19	TRUE	2680
-89.18092000	29.33533700	870917	3251201	0	4/21/07 15:19	TRUE	2681
-89.18332400	29.33272700	870693	3250904	79	4/21/07 15:26	FALSE	img_2682
-89.18242000	29.33484700	870773	3251142	77	4/21/07 15:26	FALSE	img_2683
-89.18100400	29.33764600	870899	3251457	85	4/21/07 15:26	FALSE	img_2684
-89.18190100	29.34190000	870796	3251926	116	4/21/07 15:27	FALSE	img_2685
<b>BICM segment 56 - Baptiste Collette</b>							
-89.19759400	29.34552800	869257	3252279	123	4/21/07 15:27	FALSE	img_2687
-89.20099200	29.34582600	868925	3252301	128	4/21/07 15:28	FALSE	img_2688
-89.20880600	29.34106000	868185	3251748	135	4/21/07 15:28	FALSE	img_2689
-89.21460000	29.33484100	867643	3251039	142	4/21/07 15:28	FALSE	img_2690

**Modern Delta DVD 12 - East MSR: South Pass to Deepwater Pt**

LON	LAT	UTM Easting	UTM Northing	ALT	UTC	NONGPS	NAME
-89.22008500	29.33217200	867118	3250726	157	4/21/07 15:29	FALSE	img_2691
-89.22515600	29.32746800	866639	3250188	137	4/21/07 15:29	FALSE	img_2692
-89.22841400	29.32281100	866345	3249662	125	4/21/07 15:29	FALSE	img_2693
-89.23474100	29.31088700	865775	3248319	109	4/21/07 15:30	FALSE	img_2694
-89.23779600	29.31146400	865472	3248374	109	4/21/07 15:30	FALSE	img_2695
-89.24868700	29.32159600	864376	3249463	94	4/21/07 15:31	FALSE	img_2696
-89.25210500	29.33149700	864010	3250551	123	4/21/07 15:32	FALSE	img_2697
-89.25283100	29.33361100	863935	3250783	124	4/21/07 15:32	FALSE	img_2698
-89.25347000	29.33530300	863861	3250969	121	4/21/07 15:32	FALSE	img_2699
-89.25511100	29.33872000	863693	3251343	125	4/21/07 15:32	FALSE	img_2700
-89.26014500	29.34281200	863193	3251781	126	4/21/07 15:32	FALSE	img_2701
-89.26433000	29.34733300	862768	3252269	137	4/21/07 15:33	FALSE	img_2702
-89.26455100	29.34919400	862733	3252475	145	4/21/07 15:33	FALSE	img_2703
-89.26826600	29.35333100	862358	3252922	141	4/21/07 15:33	FALSE	img_2704
-89.27612500	29.35667500	861589	3253269	118	4/21/07 15:33	FALSE	img_2705
-89.27841600	29.35784900	861361	3253392	117	4/21/07 15:34	FALSE	img_2706
-89.28052400	29.35904200	861153	3253518	121	4/21/07 15:34	FALSE	img_2707
-89.28528100	29.36267700	860673	3253906	127	4/21/07 15:34	FALSE	img_2708
-89.28642900	29.36394200	860562	3254043	132	4/21/07 15:34	FALSE	img_2709
-89.28800300	29.36636800	860398	3254307	137	4/21/07 15:34	FALSE	img_2710
-89.28956100	29.36890500	860234	3254584	136	4/21/07 15:34	FALSE	img_2711
-89.29268300	29.37358500	859916	3255093	118	4/21/07 15:35	FALSE	img_2712
-89.29344100	29.37519900	859842	3255270	113	4/21/07 15:35	FALSE	img_2713
-89.29477200	29.37978400	859690	3255774	106	4/21/07 15:35	FALSE	img_2714
-89.29512400	29.38252600	859651	3256078	109	4/21/07 15:35	FALSE	img_2715
-89.29525600	29.38690100	859616	3256562	107	4/21/07 15:35	FALSE	img_2716
-89.29522900	29.38827500	859621	3256715	112	4/21/07 15:35	FALSE	img_2717
-89.29517100	29.39337600	859603	3257281	106	4/21/07 15:36	FALSE	img_2718
-89.29401700	29.40037300	859695	3258061	91	4/21/07 15:36	FALSE	img_2719

**Modern Delta DVD 12 - East MSR: South Pass to Deepwater Pt**

LON	LAT	UTM Easting	UTM Northing	ALT	UTC	NONGPS	NAME
-89.29154300	29.40341600	859927	3258406	88	4/21/07 15:36	FALSE	img_2720
-89.28748500	29.40540300	860309	3258639	86	4/21/07 15:37	FALSE	img_2721
-89.28732000	29.40887700	860316	3259025	96	4/21/07 15:37	FALSE	img_2722
-89.28856500	29.41009600	860185	3259156	93	4/21/07 15:37	FALSE	img_2723
-89.29275300	29.41034800	859777	3259171	97	4/21/07 15:37	FALSE	img_2724
-89.30009300	29.40537500	859085	3258597	81	4/21/07 15:38	FALSE	img_2725
-89.30309100	29.40292900	858802	3258316	80	4/21/07 15:38	FALSE	img_2726
-89.30990000	29.39732300	858162	3257673	80	4/21/07 15:38	FALSE	img_2727
-89.31305300	29.39496800	857859	3257402	90	4/21/07 15:38	FALSE	img_2728
-89.31839500	29.39147000	857356	3256998	97	4/21/07 15:39	FALSE	img_2729
-89.32143000	29.38984500	857071	3256809	99	4/21/07 15:39	FALSE	img_2730
-89.33585400	29.38375900	855683	3256089	102	4/21/07 15:40	FALSE	img_2731
-89.33854900	29.38351500	855432	3256054	101	4/21/07 15:40	FALSE	img_2732
-89.34559200	29.38357500	854742	3256039	103	4/21/07 15:40	FALSE	img_2733
-89.35162300	29.38315800	854160	3255975	99	4/21/07 15:40	FALSE	img_2734
<b>End of BICM segments along Modern Delta</b>							
-89.35904600	29.38422200	853438	3256070	120	4/21/07 15:41	FALSE	img_2735
-89.36451200	29.38691500	852894	3256352	122	4/21/07 15:41	FALSE	img_2736
-89.37530400	29.39083300	851832	3256754	108	4/21/07 15:42	FALSE	img_2737
-89.37742000	29.39176000	851625	3256851	114	4/21/07 15:42	FALSE	img_2738
-89.38276600	29.39313400	851095	3256987	136	4/21/07 15:42	FALSE	img_2739
-89.38490400	29.39249200	850894	3256909	137	4/21/07 15:42	FALSE	img_2740
-89.38670500	29.39164400	850722	3256810	133	4/21/07 15:42	FALSE	img_2741
-89.38820300	29.39079800	850579	3256711	132	4/21/07 15:42	FALSE	img_2742
-89.14188600	29.00747000	875903	3214956	94	4/20/07 19:42	FALSE	img_2490
-89.13958500	29.00984000	876119	3215227	90	4/20/07 19:42	FALSE	img_2491
-89.13768600	29.01260900	876294	3215540	82	4/20/07 19:42	FALSE	img_2492
-89.13667700	29.01464600	876384	3215769	75	4/20/07 19:42	FALSE	img_2493
-89.13389600	29.01905300	876641	3216267	84	4/20/07 19:43	FALSE	img_2494



**Modern Delta DVD 12 - East MSR: South Pass to Deepwater Pt**

LON	LAT	UTM Easting	UTM Northing	ALT	UTC	NONGPS	NAME
-89.13223200	29.02144700	876798	3216538	82	4/20/07 19:43	FALSE	img_2495
-89.13148800	29.02288000	876861	3216699	82	4/20/07 19:43	FALSE	img_2496
-89.13061100	29.02490000	876942	3216926	81	4/20/07 19:43	FALSE	img_2497
-89.12991500	29.02700000	877002	3217161	80	4/20/07 19:43	FALSE	img_2498
-89.12941600	29.03210700	877032	3217729	129	4/20/07 19:44	FALSE	img_2499
-89.13083600	29.03277900	876893	3217799	149	4/20/07 19:44	FALSE	img_2500

**Chandeleur Islands DVD 13 - Breton Island to Hewes Point**

LON	LAT	UTM Easting	UTM Northing	ALT	UTC	NONGPS	NAME
<b>BICM segment 57 - Breton Island</b>							
-89.21045700	29.45966700	867592	3264899	103	4/21/07 16:16	FALSE	img_2744-bi
-89.20875300	29.45962900	867757	3264900	100	4/21/07 16:16	FALSE	img_2745
-89.20660600	29.45972200	867970	3264917	98	4/21/07 16:16	FALSE	img_2746
-89.20354100	29.46014400	868269	3264974	92	4/21/07 16:16	FALSE	img_2747
-89.20182700	29.46024000	868434	3264990	91	4/21/07 16:16	FALSE	img_2748
-89.19456700	29.46079300	869131	3265074	81	4/21/07 16:17	FALSE	img_2749
-89.18705500	29.46377800	869848	3265429	65	4/21/07 16:17	FALSE	img_2750
-89.18504100	29.46418000	870051	3265480	64	4/21/07 16:17	FALSE	img_2751
-89.18329100	29.46441300	870215	3265511	65	4/21/07 16:17	FALSE	img_2752
-89.17950900	29.46574200	870579	3265671	83	4/21/07 16:18	FALSE	img_2753
-89.17718700	29.46973100	870788	3266121	67	4/21/07 16:18	FALSE	img_2755
-89.17472600	29.47382500	871015	3266583	52	4/21/07 16:18	FALSE	img_2756
-89.17125300	29.47769100	871331	3267023	67	4/21/07 16:19	FALSE	img_2757
-89.16903500	29.48111900	871542	3267410	62	4/21/07 16:19	FALSE	img_2758
-89.16758300	29.48332000	871670	3267659	71	4/21/07 16:19	FALSE	img_2759
-89.16606200	29.48694000	871802	3268065	71	4/21/07 16:20	FALSE	img_2760
-89.16595900	29.48936700	871803	3268335	71	4/21/07 16:20	FALSE	img_2761
-89.16595900	29.49047900	871799	3268458	71	4/21/07 16:20	FALSE	img_2762

**Modern Delta DVD 12 - East MSR: South Pass to Deepwater Pt**

LON	LAT	UTM Easting	UTM Northing	ALT	UTC	NONGPS	NAME
-89.16608200	29.49215000	871783	3268643	79	4/21/07 16:20	FALSE	img_2763
-89.16665300	29.49445400	871716	3268897	90	4/21/07 16:20	FALSE	img_2764
-89.16733000	29.49592100	871653	3269058	93	4/21/07 16:20	FALSE	img_2765
-89.16812700	29.49709600	871571	3269185	95	4/21/07 16:20	FALSE	img_2766
-89.16931400	29.49846500	871449	3269333	92	4/21/07 16:20	FALSE	img_2767
-89.17044700	29.49953500	871339	3269449	94	4/21/07 16:20	FALSE	img_2768
-89.17368000	29.50121900	871012	3269625	105	4/21/07 16:21	FALSE	img_2769
-89.17562800	29.50142700	870827	3269642	103	4/21/07 16:21	FALSE	img_2770
-89.17727600	29.50124500	870663	3269616	103	4/21/07 16:21	FALSE	img_2771
-89.17943500	29.50052500	870462	3269530	104	4/21/07 16:21	FALSE	img_2772
-89.18124200	29.49934000	870291	3269392	105	4/21/07 16:21	FALSE	img_2773
-89.18290100	29.49725400	870134	3269156	107	4/21/07 16:21	FALSE	img_2774
-89.18389800	29.49492300	870045	3268894	111	4/21/07 16:21	FALSE	img_2775
-89.18381600	29.49322600	870061	3268706	115	4/21/07 16:22	FALSE	img_2776
-89.18153000	29.49178100	870290	3268553	108	4/21/07 16:22	FALSE	img_2777
-89.17932800	29.49155900	870504	3268535	94	4/21/07 16:22	FALSE	img_2778
-89.17778600	29.49096200	870652	3268474	94	4/21/07 16:22	FALSE	img_2779
-89.17614200	29.49059400	870818	3268439	94	4/21/07 16:22	FALSE	img_2780
-89.17406100	29.49057700	871012	3268443	81	4/21/07 16:22	FALSE	img_2781
-89.17167600	29.49066400	871245	3268460	83	4/21/07 16:23	FALSE	img_2782
-89.17075700	29.49082800	871332	3268481	87	4/21/07 16:23	FALSE	img_2783
-89.16949700	29.49163100	871455	3268575	84	4/21/07 16:23	FALSE	img_2784
-89.14828500	29.50769000	873453	3270424	112	4/21/07 16:25	FALSE	img_2785
<b>BICM segment 58 - Grand Gosier and Curlew Islands</b>							
-89.12636500	29.51089300	875566	3270850	113	4/21/07 16:26	FALSE	img_2786
-89.12237500	29.51111300	875954	3270887	121	4/21/07 16:26	FALSE	img_2787
-89.09292100	29.51516200	878801	3271433	87	4/21/07 16:28	FALSE	img_2788
-89.08917100	29.51437600	879163	3271357	95	4/21/07 16:28	FALSE	img_2789
-89.08487700	29.51600300	879574	3271552	90	4/21/07 16:28	FALSE	img_2790

**Modern Delta DVD 12 - East MSR: South Pass to Deepwater Pt**

LON	LAT	UTM Easting	UTM Northing	ALT	UTC	NONGPS	NAME
-89.08160100	29.52063100	879877	3272076	88	4/21/07 16:29	FALSE	img_2791
-89.07989300	29.52513200	880025	3272581	91	4/21/07 16:29	FALSE	img_2792
-89.07960700	29.53154500	880030	3273293	94	4/21/07 16:30	FALSE	img_2793
-89.08458000	29.53738700	879523	3273925	126	4/21/07 16:30	FALSE	img_2794
-89.08646300	29.53751500	879339	3273933	132	4/21/07 16:30	FALSE	img_2795
-89.06775200	29.52704100	881192	3272833	107	4/21/07 16:32	FALSE	img_2796
-89.06485400	29.52638500	881476	3272769	116	4/21/07 16:32	FALSE	img_2797
-89.06201500	29.52598500	881759	3272734	117	4/21/07 16:32	FALSE	img_2798
-89.05911100	29.52591800	882040	3272737	134	4/21/07 16:32	FALSE	img_2799
-89.05333100	29.53414200	882572	3273668	90	4/21/07 16:33	FALSE	img_2800
-89.05155500	29.53989500	882715	3274312	92	4/21/07 16:33	FALSE	img_2801
-89.04945000	29.54696300	882892	3275103	102	4/21/07 16:34	FALSE	img_2802
-89.04591200	29.55134700	883225	3275601	119	4/21/07 16:34	FALSE	img_2803
-89.04446700	29.55636400	883342	3276162	148	4/21/07 16:35	FALSE	img_2804
-89.04729800	29.55922800	883059	3276471	157	4/21/07 16:35	FALSE	img_2805
-89.05097000	29.56030000	882696	3276578	164	4/21/07 16:35	FALSE	img_2806
-89.02309600	29.59141900	885284	3280122	88	4/21/07 16:38	FALSE	img_2807
-89.00501000	29.61452200	886950	3282746	106	4/21/07 16:40	FALSE	img_2808
-89.00143200	29.61435900	887300	3282740	102	4/21/07 16:40	FALSE	img_2809
-88.98263600	29.61971700	889102	3283397	97	4/21/07 16:41	FALSE	img_2810
-88.98100000	29.62356500	889242	3283830	95	4/21/07 16:42	FALSE	img_2811
-88.96556600	29.64462800	890653	3286218	90	4/21/07 16:43	FALSE	img_2812
-88.95912200	29.64884100	891267	3286708	107	4/21/07 16:44	FALSE	img_2813
-88.95709800	29.64998100	891456	3286841	119	4/21/07 16:44	FALSE	img_2814
-88.95490500	29.65129600	891665	3286994	128	4/21/07 16:44	FALSE	img_2815
-88.94306200	29.66052800	892772	3288059	112	4/21/07 16:45	FALSE	img_2816
-88.93036100	29.67099700	893962	3289263	113	4/21/07 16:45	FALSE	img_2817
-88.92866400	29.67223400	894122	3289406	122	4/21/07 16:46	FALSE	img_2818
-88.92836900	29.68074900	894117	3290352	153	4/21/07 16:46	FALSE	img_2819

**Modern Delta DVD 12 - East MSR: South Pass to Deepwater Pt**

LON	LAT	UTM Easting	UTM Northing	ALT	UTC	NONGPS	NAME
-88.93321800	29.69631800	893592	3292063	137	4/21/07 16:47	FALSE	img_2820
<b>BICM segment 59 - Chandeleur Islands</b>							
-88.89336800	29.72718200	897325	3295624	121	4/21/07 16:50	FALSE	img_2821
-88.87760300	29.76205500	898717	3299548	112	4/21/07 16:52	FALSE	img_2822
-88.87623900	29.76445700	898843	3299819	108	4/21/07 16:52	FALSE	img_2823
-88.87515000	29.76811600	898925	3300228	107	4/21/07 16:52	FALSE	img_2824
-88.87679000	29.77345200	898749	3300815	114	4/21/07 16:52	FALSE	img_2825
-88.87844200	29.77466600	898589	3300944	117	4/21/07 16:52	FALSE	img_2826
-88.88018400	29.77524000	898413	3301001	118	4/21/07 16:53	FALSE	img_2827
-88.88436300	29.77438300	898010	3300892	115	4/21/07 16:53	FALSE	img_2828
-88.88524200	29.76583100	897966	3299940	85	4/21/07 16:53	FALSE	img_2829
-88.88399700	29.76439900	898088	3299786	81	4/21/07 16:53	FALSE	img_2830
-88.88305700	29.76379800	898177	3299722	80	4/21/07 16:53	FALSE	img_2831
-88.87972500	29.77791100	898450	3301300	152	4/21/07 16:55	FALSE	img_2832
-88.87631100	29.77646300	898785	3301151	126	4/21/07 16:55	FALSE	img_2833
-88.87342400	29.77634800	899066	3301148	129	4/21/07 16:56	FALSE	img_2834
-88.87217200	29.77635100	899183	3301152	130	4/21/07 16:56	FALSE	img_2835
-88.86664200	29.77700200	899722	3301244	120	4/21/07 16:56	FALSE	img_2836
-88.86112500	29.78048200	900241	3301649	104	4/21/07 16:57	FALSE	img_2837
-88.85615900	29.78721700	900688	3302414	100	4/21/07 16:57	FALSE	img_2839
-88.85548500	29.78831700	900751	3302538	103	4/21/07 16:57	FALSE	img_2840
-88.85477800	29.78967800	900814	3302692	105	4/21/07 16:57	FALSE	img_2841
-88.85406600	29.79137100	900875	3302882	104	4/21/07 16:57	FALSE	img_2842
-88.85319900	29.79333000	900954	3303102	104	4/21/07 16:58	FALSE	img_2843
-88.85176900	29.79576200	901080	3303377	110	4/21/07 16:58	FALSE	img_2844
-88.85066000	29.79736900	901180	3303559	118	4/21/07 16:58	FALSE	img_2845
-88.84845200	29.80027100	901381	3303889	122	4/21/07 16:58	FALSE	img_2846
-88.84697400	29.80301500	901515	3304199	123	4/21/07 16:58	FALSE	img_2847
-88.84581400	29.80525800	901622	3304452	116	4/21/07 16:58	FALSE	img_2848



**Modern Delta DVD 12 - East MSR: South Pass to Deepwater Pt**

LON	LAT	UTM Easting	UTM Northing	ALT	UTC	NONGPS	NAME
-88.84502900	29.80676700	901694	3304622	118	4/21/07 16:59	FALSE	img_2849
-88.84421100	29.80848900	901764	3304816	122	4/21/07 16:59	FALSE	img_2850
-88.84340100	29.81021700	901835	3305010	124	4/21/07 16:59	FALSE	img_2851
-88.84251200	29.81256000	901912	3305273	118	4/21/07 16:59	FALSE	img_2852
-88.84161100	29.81476600	901990	3305521	110	4/21/07 16:59	FALSE	img_2853
-88.84258400	29.82163200	901866	3306280	154	4/21/07 17:00	FALSE	img_2854
-88.84486200	29.82221900	901641	3306337	164	4/21/07 17:00	FALSE	img_2855
-88.84727800	29.82230600	901409	3306338	172	4/21/07 17:00	FALSE	img_2856
-88.85167600	29.81933500	900995	3305993	184	4/21/07 17:00	FALSE	img_2857
-88.85072900	29.81836500	901096	3305889	176	4/21/07 17:00	FALSE	img_2858
-88.84851900	29.81708300	901314	3305754	173	4/21/07 17:00	FALSE	img_2859
-88.83758800	29.82489500	902337	3306659	100	4/21/07 17:01	FALSE	img_2860
-88.83492000	29.82903400	902581	3307128	105	4/21/07 17:02	FALSE	img_2861
-88.83403200	29.83083200	902661	3307330	107	4/21/07 17:02	FALSE	img_2862
-88.83313300	29.83259500	902741	3307529	110	4/21/07 17:02	FALSE	img_2863
-88.83167000	29.83555500	902865	3307863	117	4/21/07 17:02	FALSE	img_2864
-88.83080600	29.83757500	902944	3308090	121	4/21/07 17:02	FALSE	img_2865
-88.82969900	29.84012700	903040	3308377	127	4/21/07 17:02	FALSE	img_2866
-88.82870800	29.84240500	903127	3308633	125	4/21/07 17:02	FALSE	img_2867
-88.82711800	29.84597300	903268	3309035	118	4/21/07 17:03	FALSE	img_2868
-88.82561200	29.84908200	903400	3309385	121	4/21/07 17:03	FALSE	img_2869
-88.82418300	29.85239100	903522	3309757	112	4/21/07 17:03	FALSE	img_2870
-88.82340400	29.85591300	903586	3310151	113	4/21/07 17:03	FALSE	img_2871
-88.82325100	29.85895000	903583	3310488	113	4/21/07 17:03	FALSE	img_2872
-88.82308300	29.86211700	903590	3310840	101	4/21/07 17:04	FALSE	img_2873
-88.82288300	29.86536600	903596	3311201	94	4/21/07 17:04	FALSE	img_2874
-88.82275400	29.86696600	903599	3311379	92	4/21/07 17:04	FALSE	img_2875
-88.82248700	29.86850500	903622	3311551	93	4/21/07 17:04	FALSE	img_2876
-88.82214600	29.86998300	903655	3311716	97	4/21/07 17:04	FALSE	img_2877

**Modern Delta DVD 12 - East MSR: South Pass to Deepwater Pt**

LON	LAT	UTM Easting	UTM Northing	ALT	UTC	NONGPS	NAME
-88.82179900	29.87139200	903678	3311874	99	4/21/07 17:04	FALSE	img_2878
-88.82096200	29.87432200	903743	3312202	81	4/21/07 17:04	FALSE	img_2879
-88.81992700	29.87820300	903834	3312636	84	4/21/07 17:05	FALSE	img_2880
-88.81942500	29.88049300	903873	3312892	90	4/21/07 17:05	FALSE	img_2881
-88.81870100	29.88355700	903928	3313234	96	4/21/07 17:05	FALSE	img_2882
-88.81800100	29.88808900	903978	3313740	97	4/21/07 17:05	FALSE	img_2883
-88.81767000	29.89072200	903996	3314033	101	4/21/07 17:05	FALSE	img_2884
-88.81740600	29.89332700	904015	3314323	103	4/21/07 17:05	FALSE	img_2885
-88.81715400	29.89679000	904020	3314708	111	4/21/07 17:06	FALSE	img_2886
-88.81697300	29.90035500	904025	3315104	104	4/21/07 17:06	FALSE	img_2887
-88.81659200	29.90381500	904050	3315490	97	4/21/07 17:06	FALSE	img_2888
-88.81640400	29.90633900	904059	3315770	96	4/21/07 17:06	FALSE	img_2889
-88.81635800	29.90827300	904051	3315985	96	4/21/07 17:06	FALSE	img_2890
-88.81645300	29.91076600	904031	3316261	98	4/21/07 17:06	FALSE	img_2891
-88.81656000	29.91413700	904008	3316635	103	4/21/07 17:07	FALSE	img_2892
-88.81663400	29.91714900	903996	3316969	103	4/21/07 17:07	FALSE	img_2893
-88.81662400	29.91958600	903986	3317239	103	4/21/07 17:07	FALSE	img_2894
-88.81654800	29.92250900	903984	3317564	110	4/21/07 17:07	FALSE	img_2895
-88.81633000	29.92552700	903991	3317900	103	4/21/07 17:07	FALSE	img_2896
-88.81626200	29.92865500	903978	3318247	107	4/21/07 17:07	FALSE	img_2897
-88.81649800	29.93145200	903947	3318556	111	4/21/07 17:07	FALSE	img_2898
-88.81684600	29.93451600	903906	3318895	117	4/21/07 17:08	FALSE	img_2899
-88.81714100	29.93666700	903868	3319133	114	4/21/07 17:08	FALSE	img_2900
-88.81752800	29.93954900	903818	3319451	113	4/21/07 17:08	FALSE	img_2901
-88.81793300	29.94237400	903768	3319763	117	4/21/07 17:08	FALSE	img_2902
-88.81822100	29.94484800	903729	3320037	119	4/21/07 17:08	FALSE	img_2903
-88.81862600	29.94844400	903676	3320434	108	4/21/07 17:08	FALSE	img_2904
-88.81890300	29.95060300	903638	3320673	121	4/21/07 17:08	FALSE	img_2905
-88.81912100	29.95271900	903610	3320907	125	4/21/07 17:09	FALSE	img_2906

**Modern Delta DVD 12 - East MSR: South Pass to Deepwater Pt**

LON	LAT	UTM Easting	UTM Northing	ALT	UTC	NONGPS	NAME
-88.81961100	29.95541200	903551	3321204	133	4/21/07 17:09	FALSE	img_2907
-88.82150000	29.95765500	903358	3321446	154	4/21/07 17:09	FALSE	img_2908
-88.82352200	29.95836400	903162	3321518	168	4/21/07 17:09	FALSE	img_2909
-88.82538100	29.95856700	902978	3321534	177	4/21/07 17:09	FALSE	img_2910
-88.82762900	29.95848100	902765	3321516	184	4/21/07 17:09	FALSE	img_2911
-88.83145900	29.95769900	902392	3321416	191	4/21/07 17:09	FALSE	img_2912
-88.84260000	29.95068200	901348	3320598	182	4/21/07 17:10	FALSE	img_2913
-88.84207200	29.94901800	901403	3320415	178	4/21/07 17:10	FALSE	img_2914
-88.84067300	29.94757000	901544	3320260	172	4/21/07 17:10	FALSE	img_2915
-88.83714000	29.94630800	901897	3320132	146	4/21/07 17:10	FALSE	img_2916
-88.83519600	29.94610500	902081	3320116	138	4/21/07 17:10	FALSE	img_2917
-88.83292500	29.94607800	902303	3320121	133	4/21/07 17:11	FALSE	img_2918
-88.82869200	29.94613400	902709	3320142	124	4/21/07 17:11	FALSE	img_2919
-88.82627700	29.94612100	902941	3320149	129	4/21/07 17:11	FALSE	img_2920
-88.82370100	29.94607600	903192	3320154	136	4/21/07 17:11	FALSE	img_2921
-88.82222900	29.94616100	903337	3320168	150	4/21/07 17:11	FALSE	img_2922
-88.82107400	29.94634000	903443	3320192	155	4/21/07 17:11	FALSE	img_2923
-88.81957500	29.94690300	903585	3320260	156	4/21/07 17:11	FALSE	img_2924
-88.82114100	29.95985500	903388	3321692	92	4/21/07 17:12	FALSE	img_2925
-88.82142000	29.96216600	903350	3321947	88	4/21/07 17:12	FALSE	img_2926
-88.82164900	29.96447600	903321	3322203	85	4/21/07 17:12	FALSE	img_2927
-88.82191800	29.96736000	903280	3322522	85	4/21/07 17:13	FALSE	img_2928
-88.82220700	29.96960600	903242	3322770	86	4/21/07 17:13	FALSE	img_2929
-88.82254100	29.97238300	903202	3323077	84	4/21/07 17:13	FALSE	img_2930
-88.82608900	29.98082200	902820	3324000	102	4/21/07 17:14	FALSE	img_2931
-88.82680900	29.98211400	902747	3324141	102	4/21/07 17:14	FALSE	img_2932
-88.82872000	29.98577700	902549	3324541	99	4/21/07 17:14	FALSE	img_2933
-88.83034300	29.98920900	902380	3324916	107	4/21/07 17:14	FALSE	img_2934
-88.83201100	29.99219900	902204	3325242	112	4/21/07 17:14	FALSE	img_2935

**Modern Delta DVD 12 - East MSR: South Pass to Deepwater Pt**

LON	LAT	UTM Easting	UTM Northing	ALT	UTC	NONGPS	NAME
-88.83275600	29.99375400	902121	3325412	114	4/21/07 17:14	FALSE	img_2936
-88.83420800	29.99689200	901973	3325755	111	4/21/07 17:15	FALSE	img_2937
-88.83541600	29.99957700	901846	3326049	113	4/21/07 17:15	FALSE	img_2938
-88.83679400	30.00252600	901699	3326371	111	4/21/07 17:15	FALSE	img_2939
-88.83842000	30.00556600	901532	3326703	108	4/21/07 17:15	FALSE	img_2940
-88.83979700	30.00810600	901387	3326980	107	4/21/07 17:15	FALSE	img_2941
-88.84193100	30.01166200	901169	3327367	111	4/21/07 17:15	FALSE	img_2942
-88.84797200	30.01763000	900556	3328007	118	4/21/07 17:16	FALSE	img_2943
-88.85195000	30.02128100	900155	3328399	122	4/21/07 17:16	FALSE	img_2944
-88.85485200	30.02637100	899855	3328953	132	4/21/07 17:16	FALSE	img_2945
-88.85793100	30.03290400	899539	3329668	142	4/21/07 17:17	FALSE	img_2946
-88.86078300	30.03975900	899231	3330418	181	4/21/07 17:17	FALSE	img_2947
-88.86567600	30.03943600	898760	3330365	188	4/21/07 17:18	FALSE	img_2948
-88.86663800	30.03883000	898675	3330295	201	4/21/07 17:18	FALSE	img_2949



**Lakes Region DVD 14 - South Lake Borgne Shoreline: Isle au Pitre to Alligator Point**

LON	LAT	UTM Easting	UTM Northing	ALT	UTC	NONGPS	NAME
<b>BICM segment 60 - Isle au Pitre</b>							
-89.18676600	30.15689600	867330	3342317	140	4/21/07 17:35	FALSE	img_2955
-89.18989900	30.15952500	867021	3342599	142	4/21/07 17:36	FALSE	img_2956
-89.19191100	30.16077600	866824	3342731	137	4/21/07 17:36	FALSE	img_2957
-89.19570100	30.16158400	866454	3342809	136	4/21/07 17:36	FALSE	img_2958
-89.19882600	30.15955400	866163	3342573	122	4/21/07 17:36	FALSE	img_2959
-89.20163300	30.15444300	865912	3341998	104	4/21/07 17:36	FALSE	img_2961
-89.20239700	30.15264000	865842	3341795	100	4/21/07 17:37	FALSE	img_2962
-89.20304200	30.15143800	865788	3341660	100	4/21/07 17:37	FALSE	img_2963
-89.20403400	30.15004700	865697	3341502	101	4/21/07 17:37	FALSE	img_2964
-89.20665700	30.14781700	865445	3341246	104	4/21/07 17:37	FALSE	img_2965
-89.20813000	30.14693600	865313	3341144	109	4/21/07 17:37	FALSE	img_2966
-89.20989300	30.14592100	865143	3341025	108	4/21/07 17:37	FALSE	img_2967
-89.21202300	30.14470200	864945	3340884	102	4/21/07 17:37	FALSE	img_2968
-89.22280100	30.13785000	863929	3340089	93	4/21/07 17:38	FALSE	img_2969
-89.22457400	30.13685900	863759	3339973	98	4/21/07 17:38	FALSE	img_2970
-89.22741200	30.13528800	863495	3339790	104	4/21/07 17:38	FALSE	img_2971
-89.23072200	30.13352000	863183	3339583	106	4/21/07 17:38	FALSE	img_2972
-89.23483800	30.13156400	862795	3339353	112	4/21/07 17:38	FALSE	img_2973
-89.24802500	30.12385000	861551	3338456	100	4/21/07 17:39	FALSE	img_2974
-89.25097600	30.12189600	861268	3338229	98	4/21/07 17:39	FALSE	img_2975
-89.25407900	30.11961800	860978	3337967	88	4/21/07 17:39	FALSE	img_2976
-89.25734200	30.11707600	860679	3337675	78	4/21/07 17:39	FALSE	img_2977
-89.25935400	30.11572200	860481	3337518	74	4/21/07 17:39	FALSE	img_2978
-89.26239900	30.11402600	860198	3337320	72	4/21/07 17:40	FALSE	img_2979
-89.26467200	30.11275200	859981	3337172	71	4/21/07 17:40	FALSE	img_2980
-89.26714400	30.11118800	859755	3336991	74	4/21/07 17:40	FALSE	img_2981
-89.27037900	30.10941000	859443	3336783	78	4/21/07 17:40	FALSE	img_2982
-89.27423800	30.10793400	859082	3336607	85	4/21/07 17:40	FALSE	img_2983

**Lakes Region DVD 14 - South Lake Borgne Shoreline: Isle au Pitre to Alligator Point**

LON	LAT	UTM Easting	UTM Northing	ALT	UTC	NONGPS	NAME
-89.27726300	30.10697900	858786	3336492	86	4/21/07 17:40	FALSE	img_2984
-89.28253600	30.10544400	858290	3336305	93	4/21/07 17:41	FALSE	img_2985
-89.28506300	30.10444200	858043	3336186	93	4/21/07 17:41	FALSE	img_2986
-89.28857000	30.10280200	857712	3335993	93	4/21/07 17:41	FALSE	img_2987
-89.29383900	30.09907200	857224	3335563	94	4/21/07 17:41	FALSE	img_2988
-89.29491600	30.09142900	857145	3334711	89	4/21/07 17:42	FALSE	img_2989
-89.29355800	30.08894300	857279	3334440	89	4/21/07 17:42	FALSE	img_2990
-89.29875100	30.09261500	856764	3334831	67	4/21/07 17:42	FALSE	img_2991
-89.29970400	30.09281200	856677	3334850	70	4/21/07 17:42	FALSE	img_2992
-89.30213400	30.09129400	856451	3334674	56	4/21/07 17:43	FALSE	img_2993
-89.30524100	30.08472300	856175	3333935	83	4/21/07 17:43	FALSE	img_2994
-89.30656700	30.08211900	856050	3333642	88	4/21/07 17:43	FALSE	img_2995
-89.30918700	30.07716600	855817	3333085	84	4/21/07 17:43	FALSE	img_2996
-89.31190100	30.07600800	855560	3332948	93	4/21/07 17:44	FALSE	img_2997
-89.31393100	30.07555700	855369	3332891	100	4/21/07 17:44	FALSE	img_2998
-89.31655300	30.07246500	855120	3332540	82	4/21/07 17:44	FALSE	img_2999
-89.31863500	30.06805900	854942	3332045	73	4/21/07 17:44	FALSE	img_3000
-89.32076300	30.06701300	854734	3331922	71	4/21/07 17:44	FALSE	img_3001
-89.32354200	30.06641300	854476	3331847	74	4/21/07 17:45	FALSE	img_3002
-89.32720400	30.06487000	854124	3331665	81	4/21/07 17:45	FALSE	img_3003
-89.33178300	30.06295600	853687	3331438	83	4/21/07 17:45	FALSE	img_3004
-89.33462400	30.06236900	853419	3331364	83	4/21/07 17:45	FALSE	img_3005
-89.33886400	30.06225400	853005	3331338	93	4/21/07 17:45	FALSE	img_3006
-89.34168100	30.06229100	852734	3331334	113	4/21/07 17:45	FALSE	img_3007
-89.34499800	30.06006500	852424	3331077	122	4/21/07 17:46	FALSE	img_3008
-89.34523000	30.05866700	852409	3330921	113	4/21/07 17:46	FALSE	img_3009
-89.35704000	30.05559400	851282	3330544	116	4/21/07 17:46	FALSE	img_3010
-89.37657700	30.05299700	849400	3330195	91	4/21/07 17:47	FALSE	img_3011
-89.37805800	30.05326100	849254	3330220	91	4/21/07 17:47	FALSE	img_3012

**Lakes Region DVD 14 - South Lake Borgne Shoreline: Isle au Pitre to Alligator Point**

LON	LAT	UTM Easting	UTM Northing	ALT	UTC	NONGPS	NAME
-89.38123900	30.05390100	848953	3330282	91	4/21/07 17:47	FALSE	img_3013
-89.38600600	30.05397100	848489	3330275	88	4/21/07 17:48	FALSE	img_3014
-89.38947300	30.05380200	848152	3330245	92	4/21/07 17:48	FALSE	img_3015
-89.40100100	30.05095600	847052	3329895	102	4/21/07 17:48	FALSE	img_3016
-89.40292900	30.05076700	846870	3329868	106	4/21/07 17:48	FALSE	img_3017
-89.40751500	30.04982300	846429	3329749	99	4/21/07 17:49	FALSE	img_3018
-89.41577700	30.04621600	845641	3329324	92	4/21/07 17:49	FALSE	img_3019
-89.42088700	30.04668900	845147	3329361	111	4/21/07 17:49	FALSE	img_3020
-89.43037700	30.05323800	844208	3330059	79	4/21/07 17:50	FALSE	img_3021
-89.43286000	30.05475300	843961	3330219	83	4/21/07 17:50	FALSE	img_3022
-89.43812500	30.05787200	843449	3330550	76	4/21/07 17:50	FALSE	img_3023
-89.44422600	30.06222600	842845	3331014	91	4/21/07 17:50	FALSE	img_3024
-89.45100500	30.06299100	842186	3331079	98	4/21/07 17:51	FALSE	img_3025
-89.45434600	30.06313500	841867	3331085	100	4/21/07 17:51	FALSE	img_3026
-89.45750000	30.06418100	841555	3331191	102	4/21/07 17:51	FALSE	img_3027
-89.46361700	30.06851000	840952	3331653	117	4/21/07 17:51	FALSE	img_3028
-89.46670700	30.06999200	840647	3331808	123	4/21/07 17:51	FALSE	img_3029
-89.47005400	30.07177700	840313	3331996	116	4/21/07 17:52	FALSE	img_3030
-89.47407700	30.07379300	839921	3332208	105	4/21/07 17:52	FALSE	img_3031
-89.47765400	30.07586400	839566	3332427	89	4/21/07 17:52	FALSE	img_3032
-89.48008200	30.07769000	839328	3332622	93	4/21/07 17:52	FALSE	img_3033
-89.48161200	30.07907400	839179	3332771	98	4/21/07 17:52	FALSE	img_3034
-89.48296700	30.08001900	839041	3332872	104	4/21/07 17:52	FALSE	img_3035
<b>BICM segment 61 - Biloxi Marshes</b>							
-89.48595100	30.08039700	838750	3332905	130	4/21/07 17:52	FALSE	img_3036
-89.49034900	30.07582500	838351	3332385	94	4/21/07 17:53	FALSE	img_3037
-89.49230600	30.07390800	838164	3332166	93	4/21/07 17:53	FALSE	img_3038
-89.49337900	30.07263300	838063	3332022	92	4/21/07 17:53	FALSE	img_3039
-89.49438300	30.07069700	837973	3331804	90	4/21/07 17:53	FALSE	img_3040

**Lakes Region DVD 14 - South Lake Borgne Shoreline: Isle au Pitre to Alligator Point**

LON	LAT	UTM Easting	UTM Northing	ALT	UTC	NONGPS	NAME
-89.49494600	30.06925100	837930	3331642	88	4/21/07 17:53	FALSE	img_3041
-89.49614700	30.06523200	837827	3331193	83	4/21/07 17:53	FALSE	img_3042
-89.49777000	30.06184800	837675	3330812	89	4/21/07 17:54	FALSE	img_3043
-89.49784000	30.05962300	837682	3330566	89	4/21/07 17:54	FALSE	img_3044
-89.49733200	30.05850300	837735	3330443	90	4/21/07 17:54	FALSE	img_3045
-89.49610600	30.05645000	837857	3330219	78	4/21/07 17:54	FALSE	img_3046
-89.49568400	30.05267900	837909	3329802	74	4/21/07 17:54	FALSE	img_3047
-89.49533200	30.04874800	837961	3329367	65	4/21/07 17:55	FALSE	img_3048
-89.49502000	30.04708600	837995	3329183	69	4/21/07 17:55	FALSE	img_3049
-89.49427300	30.04547100	838068	3329006	74	4/21/07 17:55	FALSE	img_3050
-89.49257000	30.04375200	838238	3328821	74	4/21/07 17:55	FALSE	img_3051
-89.49188400	30.04235500	838311	3328668	75	4/21/07 17:55	FALSE	img_3052
-89.49175800	30.04149400	838323	3328573	74	4/21/07 17:55	FALSE	img_3053
-89.49277200	30.03971400	838233	3328372	71	4/21/07 17:55	FALSE	img_3054
-89.49526000	30.03853600	837995	3328234	68	4/21/07 17:55	FALSE	img_3055
-89.49706800	30.03778100	837824	3328145	66	4/21/07 17:55	FALSE	img_3056
-89.50076700	30.03563400	837475	3327896	68	4/21/07 17:56	FALSE	img_3057
-89.50337400	30.03362300	837230	3327665	66	4/21/07 17:56	FALSE	img_3058
-89.50711700	30.03066700	836883	3327327	66	4/21/07 17:56	FALSE	img_3059
-89.50958400	30.02918800	836647	3327155	72	4/21/07 17:56	FALSE	img_3060
-89.51364900	30.02735500	836267	3326940	80	4/21/07 17:56	FALSE	img_3061
-89.51538400	30.02650200	836096	3326840	76	4/21/07 17:57	FALSE	img_3062
-89.51886800	30.02467500	835765	3326627	70	4/21/07 17:57	FALSE	img_3063
-89.52062900	30.02370000	835604	3326514	72	4/21/07 17:57	FALSE	img_3064
-89.52410600	30.02180200	835273	3326293	72	4/21/07 17:57	FALSE	img_3065
-89.52536500	30.02108100	835150	3326210	76	4/21/07 17:57	FALSE	img_3066
-89.53206200	30.01840500	834512	3325893	78	4/21/07 17:57	FALSE	img_3067
-89.53495900	30.01720700	834236	3325752	76	4/21/07 17:58	FALSE	img_3068
-89.53722100	30.01554900	834029	3325562	70	4/21/07 17:58	FALSE	img_3069



**Lakes Region DVD 14 - South Lake Borgne Shoreline: Isle au Pitre to Alligator Point**

LON	LAT	UTM Easting	UTM Northing	ALT	UTC	NONGPS	NAME
-89.54008400	30.01256400	833759	3325222	69	4/21/07 17:58	FALSE	img_3070
-89.54229000	30.01134800	833551	3325081	68	4/21/07 17:58	FALSE	img_3071
-89.54679500	30.00938400	833123	3324850	75	4/21/07 17:58	FALSE	img_3072
-89.55226700	30.00702800	832600	3324572	76	4/21/07 17:58	FALSE	img_3073
-89.55400300	30.00594500	832440	3324447	79	4/21/07 17:59	FALSE	img_3074
-89.55640900	30.00311700	832218	3324127	77	4/21/07 17:59	FALSE	img_3075
-89.55738600	30.00153100	832126	3323948	70	4/21/07 17:59	FALSE	img_3076
-89.55900600	29.99900200	831980	3323663	65	4/21/07 17:59	FALSE	img_3077
-89.56220200	29.99743800	831677	3323480	73	4/21/07 17:59	FALSE	img_3078
-89.56365200	29.99723800	831532	3323454	76	4/21/07 17:59	FALSE	img_3079
-89.56816000	29.99671600	831100	3323383	73	4/21/07 17:59	FALSE	img_3080
-89.57189500	29.99669000	830743	3323369	73	4/21/07 18:00	FALSE	img_3081
-89.57479300	29.99673700	830463	3323366	80	4/21/07 18:00	FALSE	img_3082
-89.57628300	29.99641200	830319	3323325	86	4/21/07 18:00	FALSE	img_3083
<b>BICM segment 62 - Shell Beach</b>							
-89.58135600	29.99185500	829842	3322805	85	4/21/07 18:00	FALSE	img_3085
-89.58165300	29.99045400	829817	3322649	87	4/21/07 18:00	FALSE	img_3086
-89.58134300	29.98924900	829860	3322517	88	4/21/07 18:00	FALSE	img_3087
-89.57723400	29.98486900	830270	3322043	72	4/21/07 18:01	FALSE	img_3088
-89.57575000	29.98301700	830412	3321841	77	4/21/07 18:01	FALSE	img_3089
-89.57328500	29.97987100	830663	3321500	79	4/21/07 18:01	FALSE	img_3090
-89.57267700	29.97852300	830726	3321352	75	4/21/07 18:01	FALSE	img_3091
-89.57251700	29.97393600	830760	3320844	82	4/21/07 18:01	FALSE	img_3092
-89.57316400	29.97141100	830701	3320562	98	4/21/07 18:02	FALSE	img_3093
-89.57392900	29.96892800	830642	3320284	116	4/21/07 18:02	FALSE	img_3094
-89.57376700	29.96560700	830662	3319916	95	4/21/07 18:02	FALSE	img_3095
-89.57385300	29.96130000	830667	3319438	86	4/21/07 18:02	FALSE	img_3096
-89.57866000	29.95531900	830223	3318761	74	4/21/07 18:02	FALSE	img_3097
-89.58016400	29.95267400	830087	3318463	70	4/21/07 18:03	FALSE	img_3098

**Lakes Region DVD 14 - South Lake Borgne Shoreline: Isle au Pitre to Alligator Point**

LON	LAT	UTM Easting	UTM Northing	ALT	UTC	NONGPS	NAME
-89.58196000	29.94919400	829925	3318072	73	4/21/07 18:03	FALSE	img_3099
-89.58278600	29.94760700	829853	3317894	73	4/21/07 18:03	FALSE	img_3100
-89.58321600	29.94579400	829820	3317692	82	4/21/07 18:03	FALSE	img_3101
-89.58302600	29.94433800	829844	3317531	78	4/21/07 18:03	FALSE	img_3102
-89.58268200	29.94337500	829876	3317425	72	4/21/07 18:03	FALSE	img_3103
-89.58191400	29.94099600	829962	3317163	65	4/21/07 18:03	FALSE	img_3104
-89.58159500	29.93900000	829997	3316943	65	4/21/07 18:03	FALSE	img_3105
-89.58166300	29.93661600	829995	3316678	66	4/21/07 18:04	FALSE	img_3106
-89.58256800	29.93411100	829917	3316398	80	4/21/07 18:04	FALSE	img_3107
-89.58510300	29.93092600	829686	3316037	95	4/21/07 18:04	FALSE	img_3108
-89.58846600	29.92669200	829371	3315558	90	4/21/07 18:04	FALSE	img_3109
-89.58974700	29.92495200	829261	3315361	86	4/21/07 18:04	FALSE	img_3110
-89.59179000	29.92285300	829065	3315123	87	4/21/07 18:05	FALSE	img_3111
-89.59303800	29.92170800	828953	3314992	91	4/21/07 18:05	FALSE	img_3112
-89.59489700	29.91942500	828777	3314734	102	4/21/07 18:05	FALSE	img_3113
-89.59531000	29.91509700	828753	3314252	105	4/21/07 18:05	FALSE	img_3114
-89.59491600	29.91410700	828794	3314144	106	4/21/07 18:05	FALSE	img_3115
-89.59401300	29.91108900	828891	3313812	95	4/21/07 18:05	FALSE	img_3116
-89.59426700	29.90830300	828872	3313502	87	4/21/07 18:05	FALSE	img_3117
-89.59427700	29.90580100	828880	3313224	79	4/21/07 18:06	FALSE	img_3118
-89.59385000	29.90353900	828926	3312975	66	4/21/07 18:06	FALSE	img_3119
-89.59321200	29.90011500	829005	3312597	63	4/21/07 18:06	FALSE	img_3120
-89.59293000	29.89891300	829038	3312464	56	4/21/07 18:06	FALSE	img_3121
-89.59259600	29.89643400	829075	3312190	61	4/21/07 18:06	FALSE	img_3122
-89.59270600	29.89032900	829085	3311513	65	4/21/07 18:07	FALSE	img_3123
-89.59340100	29.88765800	829026	3311215	61	4/21/07 18:07	FALSE	img_3124
-89.59386000	29.88622500	828983	3311054	67	4/21/07 18:07	FALSE	img_3125
-89.59460900	29.88489800	828920	3310905	76	4/21/07 18:07	FALSE	img_3126
-89.59778900	29.88205800	828620	3310581	70	4/21/07 18:07	FALSE	img_3127

**Lakes Region DVD 14 - South Lake Borgne Shoreline: Isle au Pitre to Alligator Point**

LON	LAT	UTM Easting	UTM Northing	ALT	UTC	NONGPS	NAME
-89.59868300	29.88146500	828535	3310513	72	4/21/07 18:07	FALSE	img_3128
-89.60011300	29.88061900	828402	3310415	73	4/21/07 18:07	FALSE	img_3129
-89.60211500	29.87835400	828216	3310158	56	4/21/07 18:08	FALSE	img_3130
-89.60374500	29.87656100	828067	3309955	58	4/21/07 18:08	FALSE	img_3131
-89.60572000	29.87540800	827878	3309821	65	4/21/07 18:08	FALSE	img_3132
-89.61043400	29.87336600	827430	3309581	65	4/21/07 18:08	FALSE	img_3133
-89.61367900	29.87210500	827115	3309432	69	4/21/07 18:08	FALSE	img_3134
-89.61860600	29.87014100	826648	3309200	61	4/21/07 18:09	FALSE	img_3135
-89.62720200	29.86734700	825826	3308866	64	4/21/07 18:09	FALSE	img_3136
-89.63129200	29.86605700	825434	3308711	65	4/21/07 18:09	FALSE	img_3137
-89.63630800	29.86452600	824956	3308527	56	4/21/07 18:09	FALSE	img_3138
-89.63879200	29.86384500	824716	3308445	52	4/21/07 18:09	FALSE	img_3139
-89.64249200	29.86361900	824359	3308409	52	4/21/07 18:10	FALSE	img_3140
-89.64513200	29.86375700	824107	3308417	56	4/21/07 18:10	FALSE	img_3141
-89.64763100	29.86372600	823866	3308407	60	4/21/07 18:10	FALSE	img_3142
-89.64971500	29.86359400	823663	3308386	55	4/21/07 18:10	FALSE	img_3143
-89.65133800	29.86348100	823509	3308369	53	4/21/07 18:10	FALSE	img_3144
-89.65268900	29.86343900	823374	3308360	52	4/21/07 18:10	FALSE	img_3145
-89.65600900	29.86337500	823055	3308344	70	4/21/07 18:10	FALSE	img_3146
-89.65932100	29.86370100	822735	3308371	80	4/21/07 18:11	FALSE	img_3147
-89.66197900	29.86416300	822473	3308414	80	4/21/07 18:11	FALSE	img_3148
-89.66536100	29.86511200	822141	3308510	80	4/21/07 18:11	FALSE	img_3149
-89.66769000	29.86631700	821915	3308637	78	4/21/07 18:11	FALSE	img_3150
-89.66907300	29.86735500	821776	3308749	82	4/21/07 18:11	FALSE	img_3151
-89.67037500	29.86834700	821647	3308855	84	4/21/07 18:11	FALSE	img_3152
-89.67277500	29.86953400	821411	3308980	80	4/21/07 18:11	FALSE	img_3153
-89.67413300	29.86981600	821285	3309007	77	4/21/07 18:11	FALSE	img_3154
-89.67588800	29.86985100	821111	3309006	75	4/21/07 18:11	FALSE	img_3155
-89.67728500	29.86967400	820976	3308983	76	4/21/07 18:11	FALSE	img_3156

**Lakes Region DVD 14 - South Lake Borgne Shoreline: Isle au Pitre to Alligator Point**

LON	LAT	UTM Easting	UTM Northing	ALT	UTC	NONGPS	NAME
-89.67920900	29.86902500	820794	3308905	79	4/21/07 18:12	FALSE	img_3157
-89.68070600	29.86772900	820654	3308758	93	4/21/07 18:12	FALSE	img_3158
-89.68100600	29.86662200	820628	3308634	103	4/21/07 18:12	FALSE	img_3159
-89.67835600	29.86517600	820884	3308481	98	4/21/07 18:12	FALSE	img_3161
-89.67659600	29.86570400	821056	3308544	89	4/21/07 18:12	FALSE	img_3162
-89.67631100	29.86960800	821073	3308978	90	4/21/07 18:12	FALSE	img_3163
-89.68130300	29.86791200	820595	3308776	53	4/21/07 18:13	FALSE	img_3164
-89.68572500	29.86844700	820168	3308823	70	4/21/07 18:13	FALSE	img_3165
-89.69058300	29.86998700	819689	3308980	81	4/21/07 18:13	FALSE	img_3166
-89.69323500	29.87112300	819434	3309099	91	4/21/07 18:13	FALSE	img_3167
-89.69584300	29.87241500	819179	3309235	103	4/21/07 18:14	FALSE	img_3168
-89.70056200	29.87462400	818708	3309467	101	4/21/07 18:14	FALSE	img_3169
-89.70197500	29.87519300	818571	3309526	95	4/21/07 18:14	FALSE	img_3170
-89.70466300	29.87655900	818306	3309670	87	4/21/07 18:14	FALSE	img_3171
-89.70736700	29.87846700	818039	3309874	84	4/21/07 18:14	FALSE	img_3172
-89.71057100	29.88080600	817722	3310125	80	4/21/07 18:14	FALSE	img_3173
-89.71253000	29.88245100	817533	3310302	76	4/21/07 18:14	FALSE	img_3174
-89.71524500	29.88556400	817262	3310640	80	4/21/07 18:15	FALSE	img_3175
-89.71623600	29.88691200	817161	3310786	79	4/21/07 18:15	FALSE	img_3176
-89.71741000	29.88847100	817041	3310956	80	4/21/07 18:15	FALSE	img_3177
-89.71853000	29.88972500	816930	3311092	81	4/21/07 18:15	FALSE	img_3178
-89.72099700	29.89196300	816682	3311333	87	4/21/07 18:15	FALSE	img_3179
-89.72231600	29.89305600	816552	3311451	85	4/21/07 18:15	FALSE	img_3180
-89.72517000	29.89515700	816266	3311676	82	4/21/07 18:15	FALSE	img_3181
-89.72705700	29.89666800	816077	3311838	89	4/21/07 18:15	FALSE	img_3182
-89.72911100	29.89834900	815879	3312019	97	4/21/07 18:16	FALSE	img_3183
-89.73212200	29.89997500	815584	3312191	104	4/21/07 18:16	FALSE	img_3184
-89.73584400	29.90228000	815219	3312437	109	4/21/07 18:16	FALSE	img_3185
-89.74579300	29.92337500	814186	3314749	77	4/21/07 18:17	FALSE	img_3186



**Lakes Region DVD 14 - South Lake Borgne Shoreline: Isle au Pitre to Alligator Point**

LON	LAT	UTM Easting	UTM Northing	ALT	UTC	NONGPS	NAME
-89.74584800	29.92475200	814182	3314901	74	4/21/07 18:17	FALSE	img_3187
-89.74576800	29.92610900	814178	3315052	72	4/21/07 18:17	FALSE	img_3188
-89.74494100	29.92970200	814253	3315453	69	4/21/07 18:18	FALSE	img_3189
-89.74315900	29.93254200	814409	3315772	62	4/21/07 18:18	FALSE	img_3190
-89.74106000	29.93377700	814608	3315915	68	4/21/07 18:18	FALSE	img_3191
-89.73944900	29.93406100	814771	3315951	68	4/21/07 18:18	FALSE	img_3192
-89.73638200	29.93481200	815058	3316043	66	4/21/07 18:18	FALSE	img_3193
-89.73211200	29.93711800	815466	3316310	59	4/21/07 18:19	FALSE	img_3194
-89.73066700	29.93815300	815598	3316429	59	4/21/07 18:19	FALSE	img_3195
-89.72939300	29.93894400	815721	3316520	59	4/21/07 18:19	FALSE	img_3196
-89.72689600	29.94010400	815959	3316656	58	4/21/07 18:19	FALSE	img_3197
-89.72429900	29.94123100	816207	3316788	54	4/21/07 18:19	FALSE	img_3198
-89.72292600	29.94175700	816340	3316850	59	4/21/07 18:19	FALSE	img_3199
-89.71996400	29.94256000	816618	3316947	64	4/21/07 18:20	FALSE	img_3200-proctor
-89.71752100	29.94318000	816857	3317023	68	4/21/07 18:20	FALSE	img_3201
-89.71495000	29.94427100	817095	3317151	68	4/21/07 18:20	FALSE	img_3202
-89.71369200	29.94491300	817219	3317226	73	4/21/07 18:20	FALSE	img_3203
-89.71276700	29.94582500	817303	3317329	81	4/21/07 18:20	FALSE	img_3204
-89.71256000	29.94746200	817317	3317511	94	4/21/07 18:20	FALSE	img_3205
<b>BICM segment 63 - Bayou Bienvenue</b>							
-89.71595800	29.95080300	816978	3317872	86	4/21/07 18:21	FALSE	img_3206
-89.71929700	29.95371000	816650	3318186	87	4/21/07 18:21	FALSE	img_3207
-89.72240100	29.95661900	816341	3318500	94	4/21/07 18:21	FALSE	img_3208
-89.72588200	29.95907600	815996	3318762	107	4/21/07 18:21	FALSE	img_3209
-89.73190900	29.95949800	815415	3318793	121	4/21/07 18:22	FALSE	img_3210
-89.73479200	29.95778000	815140	3318594	109	4/21/07 18:22	FALSE	img_3211
-89.73872000	29.95479700	814773	3318253	91	4/21/07 18:22	FALSE	img_3212
-89.74143700	29.95274000	814519	3318017	88	4/21/07 18:22	FALSE	img_3213
-89.74340700	29.95107300	814331	3317827	75	4/21/07 18:22	FALSE	img_3214

**Lakes Region DVD 14 - South Lake Borgne Shoreline: Isle au Pitre to Alligator Point**

LON	LAT	UTM Easting	UTM Northing	ALT	UTC	NONGPS	NAME
-89.74475100	29.94987900	814200	3317691	67	4/21/07 18:22	FALSE	img_3215
-89.74625100	29.94880600	814058	3317567	63	4/21/07 18:22	FALSE	img_3216
-89.74856500	29.94755600	813840	3317423	58	4/21/07 18:23	FALSE	img_3217
-89.75112400	29.94643600	813602	3317291	69	4/21/07 18:23	FALSE	img_3218
-89.75515400	29.94478400	813211	3317097	65	4/21/07 18:23	FALSE	img_3219
-89.75782800	29.94371000	812963	3316971	63	4/21/07 18:23	FALSE	img_3220
-89.76169400	29.94248900	812591	3316825	57	4/21/07 18:23	FALSE	img_3221
-89.76597100	29.94104900	812180	3316653	54	4/21/07 18:23	FALSE	img_3222
-89.76930300	29.94010500	811864	3316540	48	4/21/07 18:24	FALSE	img_3223
-89.77459600	29.93834000	811358	3316330	57	4/21/07 18:24	FALSE	img_3224
-89.78102900	29.93658600	810745	3316118	55	4/21/07 18:24	FALSE	img_3225
-89.79549600	29.93440800	809351	3315837	69	4/21/07 18:25	FALSE	img_3226
-89.79804600	29.93400400	809111	3315785	69	4/21/07 18:25	FALSE	img_3227
-89.80489800	29.93321400	808447	3315679	69	4/21/07 18:25	FALSE	img_3228
-89.80906200	29.93352700	808040	3315703	73	4/21/07 18:26	FALSE	img_3229
-89.81507900	29.93445100	807458	3315789	81	4/21/07 18:26	FALSE	img_3230
-89.81794100	29.93499800	807186	3315842	84	4/21/07 18:26	FALSE	img_3231
-89.81949300	29.93556100	807030	3315900	87	4/21/07 18:26	FALSE	img_3232
-89.82098600	29.93627000	806883	3315975	91	4/21/07 18:26	FALSE	img_3233
-89.82289200	29.93717300	806696	3316070	87	4/21/07 18:26	FALSE	img_3234
-89.82516300	29.93830700	806471	3316190	82	4/21/07 18:26	FALSE	img_3235
-89.82834300	29.94010100	806166	3316380	80	4/21/07 18:27	FALSE	img_3236
-89.83043000	29.94140400	805959	3316519	90	4/21/07 18:27	FALSE	img_3237
-89.83184300	29.94279800	805819	3316670	91	4/21/07 18:27	FALSE	img_3238
-89.83310300	29.94484100	805688	3316893	91	4/21/07 18:27	FALSE	img_3239
-89.83371200	29.94613300	805626	3317035	92	4/21/07 18:27	FALSE	img_3240
-89.83428000	29.94712700	805565	3317143	97	4/21/07 18:27	FALSE	img_3241
-89.84101800	29.94896900	804912	3317330	112	4/21/07 18:27	FALSE	img_3242
-89.84320900	29.94756200	804704	3317168	125	4/21/07 18:28	FALSE	img_3243

**Lakes Region DVD 14 - South Lake Borgne Shoreline: Isle au Pitre to Alligator Point**

LON	LAT	UTM Easting	UTM Northing	ALT	UTC	NONGPS	NAME
-89.84476400	29.94634800	804553	3317029	146	4/21/07 18:28	FALSE	img_3244
-89.84649100	29.94371400	804397	3316732	165	4/21/07 18:28	FALSE	img_3245
-89.84533000	29.94273300	804516	3316627	153	4/21/07 18:28	FALSE	img_3246
-89.84287700	29.94314500	804746	3316679	144	4/21/07 18:28	FALSE	img_3247
-89.84144000	29.94412100	804888	3316791	148	4/21/07 18:28	FALSE	img_3248
-89.84094700	29.94463400	804935	3316849	152	4/21/07 18:28	FALSE	img_3249

**Lakes Region DVD 15 - North Lake Borgne Shoreline: Alligator Point to Pearl River, and Rigolets**

LON	LAT	UTM Easting	UTM Northing	ALT	UTC	NONGPS	NAME
<b>BICM segment 63 - Bayou Bienvenue cont'd</b>							
-89.83821400	29.94262200	805202	3316633	133	4/21/07 18:31	FALSE	img_3250
-89.83709200	29.94420600	805303	3316812	125	4/21/07 18:31	FALSE	img_3251
-89.83850600	29.94693700	805160	3317111	104	4/21/07 18:31	FALSE	img_3252
-89.83946700	29.94853300	805058	3317285	94	4/21/07 18:32	FALSE	img_3253
-89.84050400	29.95107400	804954	3317565	79	4/21/07 18:32	FALSE	img_3254
-89.84153400	29.95328000	804851	3317806	81	4/21/07 18:32	FALSE	img_3255
-89.84263300	29.95540600	804738	3318039	76	4/21/07 18:32	FALSE	img_3256
-89.84412800	29.95834800	804584	3318362	71	4/21/07 18:32	FALSE	img_3257
-89.84474900	29.96019000	804520	3318564	63	4/21/07 18:32	FALSE	img_3258
-89.84500500	29.96132100	804488	3318689	61	4/21/07 18:33	FALSE	img_3259
-89.84564000	29.96400800	804422	3318985	63	4/21/07 18:33	FALSE	img_3260
-89.84597900	29.96506600	804380	3319101	66	4/21/07 18:33	FALSE	img_3261
-89.84739900	29.96861500	804234	3319491	70	4/21/07 18:33	FALSE	img_3262
-89.84875200	29.97189100	804089	3319851	76	4/21/07 18:33	FALSE	img_3263
-89.84952000	29.97387600	804015	3320069	77	4/21/07 18:33	FALSE	img_3264
-89.85062300	29.97752100	803898	3320470	72	4/21/07 18:34	FALSE	img_3265
-89.85099700	29.97885700	803855	3320618	74	4/21/07 18:34	FALSE	img_3266
-89.85144200	29.98102800	803810	3320857	72	4/21/07 18:34	FALSE	img_3267
-89.85190900	29.98404100	803753	3321190	68	4/21/07 18:34	FALSE	img_3268

**Lakes Region DVD 15 - North Lake Borgne Shoreline: Alligator Point to Pearl River, and Rigolets**

LON	LAT	UTM Easting	UTM Northing	ALT	UTC	NONGPS	NAME
-89.85196100	29.98614600	803736	3321423	71	4/21/07 18:34	FALSE	img_3269
-89.85208900	29.98771400	803722	3321597	71	4/21/07 18:34	FALSE	img_3270
-89.85228100	29.99005900	803696	3321856	70	4/21/07 18:34	FALSE	img_3271
-89.85260300	29.99199100	803661	3322070	69	4/21/07 18:35	FALSE	img_3272
-89.85314100	29.99364100	803607	3322251	70	4/21/07 18:35	FALSE	img_3273
-89.85423600	29.99633800	803493	3322548	67	4/21/07 18:35	FALSE	img_3274
-89.85485900	29.99831000	803419	3322764	63	4/21/07 18:35	FALSE	img_3275
-89.85539200	30.00077500	803364	3323036	65	4/21/07 18:35	FALSE	img_3276
-89.85560700	30.00212400	803340	3323185	64	4/21/07 18:35	FALSE	img_3277
-89.85470500	30.00616000	803415	3323635	56	4/21/07 18:35	FALSE	img_3278
-89.85280000	30.00769000	803594	3323810	60	4/21/07 18:36	FALSE	img_3279
-89.85117400	30.00948100	803743	3324013	62	4/21/07 18:36	FALSE	img_3280
-89.84979600	30.01161800	803871	3324254	54	4/21/07 18:36	FALSE	img_3281
-89.84850600	30.01324900	803992	3324438	53	4/21/07 18:36	FALSE	img_3282
-89.84652500	30.01592400	804176	3324740	59	4/21/07 18:36	FALSE	img_3283
-89.84397500	30.01916200	804408	3325106	58	4/21/07 18:37	FALSE	img_3284
-89.84166000	30.02233000	804620	3325463	52	4/21/07 18:37	FALSE	img_3285
-89.83923300	30.02556900	804851	3325829	60	4/21/07 18:37	FALSE	img_3286
-89.83696400	30.02778200	805057	3326080	53	4/21/07 18:37	FALSE	img_3287
-89.83243500	30.03196600	805488	3326556	68	4/21/07 18:38	FALSE	img_3288
-89.82942500	30.03402500	805771	3326793	67	4/21/07 18:38	FALSE	img_3289
-89.82844300	30.03462600	805866	3326862	64	4/21/07 18:38	FALSE	img_3290
-89.82690400	30.03577700	806007	3326994	62	4/21/07 18:38	FALSE	img_3291
-89.82581800	30.03663400	806110	3327092	64	4/21/07 18:38	FALSE	img_3292
-89.82347100	30.03777200	806329	3327224	60	4/21/07 18:39	FALSE	img_3293
-89.82106500	30.03897600	806557	3327364	69	4/21/07 18:39	FALSE	img_3294
-89.82003300	30.04006100	806659	3327487	72	4/21/07 18:39	FALSE	img_3295
-89.81903200	30.04285300	806747	3327800	105	4/21/07 18:39	FALSE	img_3296
-89.81975900	30.04379600	806667	3327902	117	4/21/07 18:39	FALSE	img_3297



**Lakes Region DVD 15 - North Lake Borgne Shoreline: Alligator Point to Pearl River, and Rigolets**

LON	LAT	UTM Easting	UTM Northing	ALT	UTC	NONGPS	NAME
-89.82160000	30.03912500	806508	3327379	55	4/21/07 20:06	FALSE	img_3298
-89.81935000	30.04222000	806711	3327728	58	4/21/07 20:06	FALSE	img_3299
-89.81655700	30.04372900	806976	3327903	51	4/21/07 20:06	FALSE	img_3300
-89.81239800	30.04413200	807380	3327959	51	4/21/07 20:06	FALSE	img_3301
-89.80443200	30.04477500	808150	3328052	52	4/21/07 20:07	FALSE	img_3303
-89.80157800	30.04499600	808419	3328084	54	4/21/07 20:07	FALSE	img_3304
-89.79858200	30.04507800	808709	3328101	58	4/21/07 20:07	FALSE	img_3305
-89.79445400	30.04517900	809104	3328124	63	4/21/07 20:08	FALSE	img_3306
-89.79285300	30.04515000	809258	3328125	64	4/21/07 20:08	FALSE	img_3307
-89.79177100	30.04512200	809365	3328125	65	4/21/07 20:08	FALSE	img_3308
-89.78960600	30.04510600	809577	3328129	65	4/21/07 20:08	FALSE	img_3309
-89.78653600	30.04507300	809876	3328134	59	4/21/07 20:08	FALSE	img_3310
-89.78507500	30.04510800	810011	3328141	53	4/21/07 20:08	FALSE	img_3311
-89.78261500	30.04514800	810252	3328152	49	4/21/07 20:08	FALSE	img_3312
-89.78071500	30.04487700	810436	3328128	49	4/21/07 20:08	FALSE	img_3313
-89.77860900	30.04420300	810641	3328059	54	4/21/07 20:09	FALSE	img_3314
-89.77601900	30.04330800	810895	3327966	64	4/21/07 20:09	FALSE	img_3315
-89.77376800	30.04282900	811108	3327919	60	4/21/07 20:09	FALSE	img_3316
-89.76764300	30.04319900	811705	3327977	47	4/21/07 20:09	FALSE	img_3317
-89.76639300	30.04324600	811821	3327986	49	4/21/07 20:09	FALSE	img_3318
-89.76516100	30.04293800	811938	3327955	48	4/21/07 20:09	FALSE	img_3319
-89.76383200	30.04210500	812076	3327866	53	4/21/07 20:10	FALSE	img_3320
-89.76215000	30.04060400	812235	3327704	60	4/21/07 20:10	FALSE	img_3321
-89.76086000	30.03975000	812363	3327613	58	4/21/07 20:10	FALSE	img_3322
-89.75655400	30.03806800	812783	3327438	48	4/21/07 20:10	FALSE	img_3323
-89.75549500	30.03771600	812890	3327402	43	4/21/07 20:10	FALSE	img_3324
-89.75215400	30.03627800	813213	3327252	49	4/21/07 20:10	FALSE	img_3325
-89.75022600	30.03474900	813411	3327088	46	4/21/07 20:11	FALSE	img_3326
-89.74797200	30.03184900	813632	3326772	58	4/21/07 20:11	FALSE	img_3327

**Lakes Region DVD 15 - North Lake Borgne Shoreline: Alligator Point to Pearl River, and Rigolets**

LON	LAT	UTM Easting	UTM Northing	ALT	UTC	NONGPS	NAME
-89.74642100	30.03025400	813792	3326600	60	4/21/07 20:11	FALSE	img_3328
-89.74441900	30.02838600	813991	3326398	60	4/21/07 20:11	FALSE	img_3329
-89.74160900	30.02619000	814268	3326162	57	4/21/07 20:12	FALSE	img_3330
-89.74045100	30.02535200	814377	3326072	60	4/21/07 20:12	FALSE	img_3331
-89.73853500	30.02380200	814574	3325906	65	4/21/07 20:12	FALSE	img_3332
-89.73413700	30.02027500	815010	3325527	95	4/21/07 20:12	FALSE	img_3333
<b>BICM segment 64 - New Orleans Landbridge</b>							
-89.72900200	30.02083600	815501	3325603	71	4/21/07 20:13	FALSE	img_3335
-89.72640800	30.02105100	815751	3325634	69	4/21/07 20:13	FALSE	img_3336
-89.72422000	30.02145300	815962	3325685	62	4/21/07 20:13	FALSE	img_3337
-89.72082500	30.02271300	816286	3325834	57	4/21/07 20:13	FALSE	img_3338
-89.71607600	30.02590400	816729	3326201	84	4/21/07 20:14	FALSE	img_3339
-89.71552300	30.02739800	816783	3326368	84	4/21/07 20:14	FALSE	img_3340
-89.71619000	30.02928000	816709	3326575	76	4/21/07 20:14	FALSE	img_3341
-89.72123700	30.03570800	816206	3327274	60	4/21/07 20:14	FALSE	img_3342
-89.72249800	30.03748000	816075	3327467	60	4/21/07 20:15	FALSE	img_3343
-89.72612400	30.04241700	815712	3328004	65	4/21/07 20:15	FALSE	img_3344
-89.72837300	30.04554400	815480	3328345	59	4/21/07 20:15	FALSE	img_3345
-89.72958500	30.04773300	815357	3328584	57	4/21/07 20:15	FALSE	img_3346
-89.73082700	30.05090000	815232	3328932	52	4/21/07 20:16	FALSE	img_3347
-89.73093200	30.05223700	815218	3329080	54	4/21/07 20:16	FALSE	img_3348
-89.73073700	30.05358800	815233	3329231	51	4/21/07 20:16	FALSE	img_3349
-89.73027300	30.05519100	815266	3329409	51	4/21/07 20:16	FALSE	img_3350
-89.72783400	30.06103700	815489	3330065	54	4/21/07 20:17	FALSE	img_3351
-89.72477300	30.06341400	815771	3330337	56	4/21/07 20:17	FALSE	img_3352
-89.72054700	30.06561800	816178	3330593	50	4/21/07 20:17	FALSE	img_3353
-89.71834100	30.06655200	816388	3330703	50	4/21/07 20:17	FALSE	img_3354
-89.70578100	30.06881400	817586	3330988	60	4/21/07 20:18	FALSE	img_3355
-89.70425300	30.06901800	817730	3331015	61	4/21/07 20:18	FALSE	img_3356

**Lakes Region DVD 15 - North Lake Borgne Shoreline: Alligator Point to Pearl River, and Rigolets**

LON	LAT	UTM Easting	UTM Northing	ALT	UTC	NONGPS	NAME
-89.69844400	30.06915400	818299	3331046	78	4/21/07 20:19	FALSE	img_3357
-89.69541600	30.06994300	818586	3331142	81	4/21/07 20:19	FALSE	img_3358
-89.69280100	30.07112400	818833	3331281	76	4/21/07 20:19	FALSE	img_3359
-89.68919100	30.07242100	819176	3331434	68	4/21/07 20:19	FALSE	img_3360
-89.68715500	30.07337300	819366	3331546	75	4/21/07 20:20	FALSE	img_3361
-89.68474900	30.07479400	819602	3331710	77	4/21/07 20:20	FALSE	img_3362
-89.68407500	30.07538000	819658	3331777	72	4/21/07 20:20	FALSE	img_3363
-89.68374100	30.07636400	819694	3331887	56	4/21/07 20:20	FALSE	img_3364
-89.68343000	30.07738700	819719	3332001	55	4/21/07 20:20	FALSE	img_3365
-89.68300100	30.07872900	819754	3332151	52	4/21/07 20:20	FALSE	img_3366
-89.68240600	30.08179400	819802	3332493	64	4/21/07 20:20	FALSE	img_3367
-89.68157200	30.08643300	819864	3333010	67	4/21/07 20:21	FALSE	img_3368
-89.68082300	30.09021900	819929	3333432	71	4/21/07 20:21	FALSE	img_3369
-89.68052700	30.09297000	819949	3333738	0	8/13/08 16:22	TRUE	3370
-89.68027600	30.09531100	819961	3333998	0	8/13/08 16:23	TRUE	3371
-89.67926200	30.09977500	820043	3334496	0	8/13/08 16:23	TRUE	3372
-89.67889100	30.10135500	820076	3334672	0	8/13/08 16:24	TRUE	3373
-89.67842300	30.10504900	820112	3335083	0	8/13/08 16:25	TRUE	3374
-89.67784000	30.10645200	820166	3335240	0	8/13/08 16:25	TRUE	3375
-89.67561900	30.10847800	820371	3335471	0	8/13/08 16:26	TRUE	3376
-89.67417600	30.10868500	820506	3335498	0	8/13/08 16:27	TRUE	3377
-89.67324200	30.10848000	820603	3335478	0	8/13/08 16:27	TRUE	3378
-89.67025200	30.10876500	820881	3335518	0	8/13/08 16:28	TRUE	3379
-89.66697500	30.10977600	821196	3335639	0	8/13/08 16:28	TRUE	3380
-89.66501400	30.11183900	821383	3335874	0	8/13/08 16:29	TRUE	3381
-89.66252100	30.11346200	821618	3336061	0	8/13/08 16:30	TRUE	3382
-89.65962700	30.11531600	821892	3336275	0	8/13/08 16:30	TRUE	3383
-89.65605600	30.11709600	822224	3336482	0	8/13/08 16:31	TRUE	3384
-89.65322900	30.11972000	822495	3336781	0	8/13/08 16:31	TRUE	3385

**Lakes Region DVD 15 - North Lake Borgne Shoreline: Alligator Point to Pearl River, and Rigolets**

LON	LAT	UTM Easting	UTM Northing	ALT	UTC	NONGPS	NAME
-89.65178700	30.12172600	822623	3337008	0	8/13/08 16:32	TRUE	3386
-89.64966500	30.12554200	822813	3337437	0	8/13/08 16:32	TRUE	3387
-89.64893600	30.12721800	822885	3337625	0	8/13/08 16:33	TRUE	3388
-89.64836200	30.12897900	822927	3337822	0	8/13/08 16:34	TRUE	3389
-89.64710000	30.13021900	823049	3337963	0	8/13/08 16:34	TRUE	3390
-89.64568200	30.13136900	823180	3338094	0	8/13/08 16:35	TRUE	3391
-89.64457500	30.13242800	823282	3338215	0	8/13/08 16:35	TRUE	3392
-89.64372100	30.13325000	823366	3338309	0	8/13/08 16:36	TRUE	3393
-89.64229600	30.13475900	823496	3338480	66	4/21/07 20:25	FALSE	img_3394
-89.64143200	30.13568700	823580	3338586	65	4/21/07 20:25	FALSE	img_3395
-89.64013000	30.13732800	823700	3338771	64	4/21/07 20:25	FALSE	img_3396
-89.63927300	30.13946000	823770	3339010	64	4/21/07 20:25	FALSE	img_3397
-89.63884400	30.14028300	823816	3339103	67	4/21/07 20:26	FALSE	img_3398
-89.63817000	30.14095000	823871	3339178	67	4/21/07 20:26	FALSE	img_3399
-89.63714200	30.14118100	823977	3339207	63	4/21/07 20:26	FALSE	img_3400
-89.63622400	30.14109000	824064	3339200	65	4/21/07 20:26	FALSE	img_3401
-89.63328100	30.14070700	824345	3339165	76	4/21/07 20:26	FALSE	img_3402
-89.63104200	30.14210700	824562	3339327	68	4/21/07 20:26	FALSE	img_3403
-89.62929500	30.14379200	824720	3339519	65	4/21/07 20:26	FALSE	img_3404
<b>BICM segment 64 -X Rigolets West bank</b>							
-89.62716600	30.14653300	824913	3339829	70	4/21/07 20:27	FALSE	img_3405-rigolets
-89.62595900	30.14819200	825024	3340016	83	4/21/07 20:27	FALSE	img_3406
-89.62559300	30.15044200	825055	3340267	99	4/21/07 20:27	FALSE	img_3407
-89.62629600	30.15136400	824984	3340367	90	4/21/07 20:27	FALSE	img_3408
-89.62811500	30.15217300	824808	3340452	83	4/21/07 20:27	FALSE	img_3409
-89.63199100	30.15340100	824428	3340577	85	4/21/07 20:27	FALSE	img_3410
-89.63378400	30.15423200	824252	3340664	87	4/21/07 20:28	FALSE	img_3411
-89.63696500	30.15563000	823939	3340810	90	4/21/07 20:28	FALSE	img_3412
-89.64295500	30.15680600	823357	3340923	82	4/21/07 20:28	FALSE	img_3413



**Lakes Region DVD 15 - North Lake Borgne Shoreline: Alligator Point to Pearl River, and Rigolets**

LON	LAT	UTM Easting	UTM Northing	ALT	UTC	NONGPS	NAME
-89.64769300	30.15690500	822904	3340921	83	4/21/07 20:28	FALSE	img_3414
-89.65015200	30.15705600	822662	3340931	86	4/21/07 20:28	FALSE	img_3415
-89.65383800	30.15780100	822313	3341003	88	4/21/07 20:29	FALSE	img_3416
-89.65565600	30.15864100	822127	3341091	84	4/21/07 20:29	FALSE	img_3417
-89.65974900	30.16126300	821733	3341370	91	4/21/07 20:29	FALSE	img_3418
-89.66390500	30.16500800	821316	3341774	99	4/21/07 20:29	FALSE	img_3419
-89.66618100	30.16670500	821089	3341955	97	4/21/07 20:29	FALSE	img_3420
-89.67124200	30.16953900	820598	3342256	98	4/21/07 20:30	FALSE	img_3421
-89.67436100	30.17080700	820285	3342387	98	4/21/07 20:30	FALSE	img_3422
-89.67977600	30.17350600	819756	3342671	109	4/21/07 20:30	FALSE	img_3423
-89.68501200	30.17553300	819249	3342882	108	4/21/07 20:30	FALSE	img_3424
-89.69105900	30.17490500	818663	3342795	106	4/21/07 20:30	FALSE	img_3425
-89.69378100	30.17121400	818415	3342378	102	4/21/07 20:31	FALSE	img_3426
-89.69518900	30.16648700	818295	3341850	90	4/21/07 20:31	FALSE	img_3427
-89.69750800	30.16455000	818079	3341629	92	4/21/07 20:31	FALSE	img_3428
-89.70032700	30.16267700	817816	3341413	82	4/21/07 20:31	FALSE	img_3429
-89.70329500	30.16082400	817533	3341199	69	4/21/07 20:32	FALSE	img_3430
-89.70577100	30.15977500	817295	3341076	76	4/21/07 20:32	FALSE	img_3431
-89.71259800	30.15777400	816646	3340835	84	4/21/07 20:32	FALSE	img_3432
-89.71503600	30.15684100	816418	3340725	74	4/21/07 20:32	FALSE	img_3433
-89.71802300	30.15629500	816130	3340656	67	4/21/07 20:32	FALSE	img_3434
-89.72134100	30.15703600	815810	3340729	66	4/21/07 20:32	FALSE	img_3435
-89.72446400	30.15742700	815500	3340763	54	4/21/07 20:33	FALSE	img_3436
-89.72947500	30.15729800	815019	3340735	64	4/21/07 20:33	FALSE	img_3437
-89.73035200	30.15814100	814929	3340826	60	4/21/07 20:33	FALSE	img_3438
-89.73072400	30.15902000	814898	3340923	62	4/21/07 20:33	FALSE	img_3439
-89.73178500	30.16187300	814783	3341236	0	8/13/08 16:40	TRUE	3440
-89.73257200	30.16421300	814698	3341494	89	4/21/07 20:33	FALSE	img_3441-ftpik
-89.73308700	30.16573000	814645	3341660	93	4/21/07 20:34	FALSE	img_3442-ftpik

**Lakes Region DVD 15 - North Lake Borgne Shoreline: Alligator Point to Pearl River, and Rigolets**

LON	LAT	UTM Easting	UTM Northing	ALT	UTC	NONGPS	NAME
-89.73378800	30.16724700	814573	3341827	96	4/21/07 20:34	FALSE	img_3443-ftpik
-89.73443700	30.16827400	814512	3341939	98	4/21/07 20:34	FALSE	img_3444-ftpik
-89.73539800	30.16956200	814411	3342079	97	4/21/07 20:34	FALSE	img_3445-hwy90
-89.73583100	30.17007600	814371	3342135	96	4/21/07 20:34	FALSE	img_3446
-89.73754200	30.17177000	814202	3342318	0	8/13/08 16:43	TRUE	3447
-89.73881400	30.17304600	814073	3342456	0	8/13/08 16:43	TRUE	3448
-89.74045700	30.17449500	813904	3342612	0	8/13/08 16:46	TRUE	3449
-89.74247200	30.17611400	813706	3342786	0	8/13/08 16:46	TRUE	3450
-89.74417400	30.17603200	813543	3342772	0	8/13/08 16:47	TRUE	3451
<b>BICM segment 64 -Y- Rigolets East bank</b>							
-89.73148300	30.17425800	814772	3342611	59	4/22/07 17:25	FALSE	img_4588
-89.73062800	30.17369600	814861	3342551	55	4/22/07 17:26	FALSE	img_4589
-89.72977200	30.17320600	814939	3342499	54	4/22/07 17:26	FALSE	img_4590
-89.72840400	30.17252700	815076	3342427	50	4/22/07 17:26	FALSE	img_4591
-89.72754300	30.17216800	815164	3342390	50	4/22/07 17:26	FALSE	img_4592
-89.72668100	30.17188900	815242	3342361	47	4/22/07 17:26	FALSE	img_4593
-89.72557800	30.17146600	815350	3342317	44	4/22/07 17:26	FALSE	img_4594
-89.72381700	30.17001300	815528	3342161	55	4/22/07 17:26	FALSE	img_4595
-89.72224600	30.16838100	815687	3341985	61	4/22/07 17:26	FALSE	img_4596
-89.72076900	30.16710400	815826	3341847	63	4/22/07 17:27	FALSE	img_4597
-89.71976100	30.16649700	815924	3341782	63	4/22/07 17:27	FALSE	img_4598
-89.71813300	30.16600900	816090	3341733	64	4/22/07 17:27	FALSE	img_4599
-89.71690400	30.16586900	816206	3341721	64	4/22/07 17:27	FALSE	img_4600
-89.71538800	30.16591400	816350	3341730	63	4/22/07 17:27	FALSE	img_4601
-89.71312900	30.16624200	816571	3341773	66	4/22/07 17:27	FALSE	img_4602
-89.70480000	30.16908800	817361	3342111	77	4/22/07 17:28	FALSE	img_4603
-89.70311400	30.16985800	817523	3342202	72	4/22/07 17:28	FALSE	img_4604
-89.70096300	30.17096000	817722	3342330	69	4/22/07 17:28	FALSE	img_4605
-89.69391600	30.17508400	818393	3342807	65	4/22/07 17:28	FALSE	img_4606

**Lakes Region DVD 15 - North Lake Borgne Shoreline: Alligator Point to Pearl River, and Rigolets**

LON	LAT	UTM Easting	UTM Northing	ALT	UTC	NONGPS	NAME
-89.69118300	30.17600100	818650	3342916	63	4/22/07 17:29	FALSE	img_4607
-89.68849300	30.17647200	818908	3342976	62	4/22/07 17:29	FALSE	img_4608
-89.68690200	30.17646500	819063	3342980	61	4/22/07 17:29	FALSE	img_4609
-89.68339500	30.17602800	819401	3342941	64	4/22/07 17:29	FALSE	img_4610
-89.68009000	30.17525700	819722	3342865	60	4/22/07 17:29	FALSE	img_4611
-89.67795800	30.17419300	819927	3342753	61	4/22/07 17:29	FALSE	img_4612
-89.67688200	30.17336900	820036	3342664	66	4/22/07 17:30	FALSE	img_4613
-89.67570500	30.17248100	820155	3342569	77	4/22/07 17:30	FALSE	img_4614
-89.67386600	30.17147800	820331	3342463	74	4/22/07 17:30	FALSE	img_4615
-89.67261000	30.17112900	820458	3342428	66	4/22/07 17:30	FALSE	img_4616
-89.66856800	30.17008600	820847	3342324	64	4/22/07 17:30	FALSE	img_4617
-89.66530700	30.16898500	821168	3342211	61	4/22/07 17:30	FALSE	img_4618
-89.66404900	30.16838700	821295	3342148	55	4/22/07 17:30	FALSE	img_4619
-89.66142000	30.16669700	821551	3341968	62	4/22/07 17:31	FALSE	img_4620
-89.66037800	30.16574900	821651	3341866	67	4/22/07 17:31	FALSE	img_4621
-89.65852500	30.16359700	821841	3341632	76	4/22/07 17:31	FALSE	img_4622
-89.65724000	30.16175200	821972	3341432	86	4/22/07 17:31	FALSE	img_4623
-89.65622000	30.16065800	822072	3341313	95	4/22/07 17:31	FALSE	img_4624
-89.65379400	30.15977400	822306	3341222	93	4/22/07 17:31	FALSE	img_4625
-89.65106900	30.15977400	822567	3341229	73	4/22/07 17:32	FALSE	img_4626
-89.64935900	30.16012700	822729	3341273	67	4/22/07 17:32	FALSE	img_4627
-89.64790500	30.16037900	822873	3341306	62	4/22/07 17:32	FALSE	img_4628
-89.64671900	30.16053500	822988	3341326	60	4/22/07 17:32	FALSE	img_4629
-89.64526400	30.16065800	823123	3341344	58	4/22/07 17:32	FALSE	img_4630
-89.64352400	30.16064000	823296	3341347	59	4/22/07 17:32	FALSE	img_4631
-89.64189300	30.16046100	823451	3341332	59	4/22/07 17:32	FALSE	img_4632
-89.63819100	30.15963900	823810	3341251	67	4/22/07 17:32	FALSE	img_4633
-89.63539700	30.15882200	824083	3341168	72	4/22/07 17:33	FALSE	img_4634
-89.63263300	30.15839000	824354	3341128	72	4/22/07 17:33	FALSE	img_4635

**Lakes Region DVD 15 - North Lake Borgne Shoreline: Alligator Point to Pearl River, and Rigolets**

LON	LAT	UTM Easting	UTM Northing	ALT	UTC	NONGPS	NAME
-89.63035900	30.15868200	824565	3341167	67	4/22/07 17:33	FALSE	img_4636
-89.62905900	30.15869100	824690	3341172	68	4/22/07 17:33	FALSE	img_4637
-89.62784400	30.15827200	824817	3341129	66	4/22/07 17:33	FALSE	img_4638
-89.62668300	30.15757200	824925	3341055	59	4/22/07 17:33	FALSE	img_4639
-89.62506800	30.15627100	825084	3340915	72	4/22/07 17:33	FALSE	img_4640
<b>BICM segment 65 -Pearl River</b>							
-89.62426700	30.15569300	825163	3340853	77	4/22/07 17:33	FALSE	img_4641
-89.62289800	30.15543100	825299	3340828	76	4/22/07 17:33	FALSE	img_4642
-89.62032800	30.15535000	825550	3340826	62	4/22/07 17:34	FALSE	img_4643
-89.61817900	30.15529500	825752	3340826	56	4/22/07 17:34	FALSE	img_4644
-89.61656300	30.15517800	825907	3340818	55	4/22/07 17:34	FALSE	img_4645
-89.61380500	30.15455200	826179	3340757	54	4/22/07 17:34	FALSE	img_4646
-89.61187900	30.15381600	826364	3340680	54	4/22/07 17:34	FALSE	img_4647
-89.60936800	30.15285500	826608	3340581	61	4/22/07 17:34	FALSE	img_4648
-89.60736900	30.15230200	826803	3340525	65	4/22/07 17:34	FALSE	img_4649
-89.60605200	30.15199700	826929	3340495	65	4/22/07 17:35	FALSE	img_4650
-89.60301300	30.15134600	827230	3340432	57	4/22/07 17:35	FALSE	img_4651
-89.60141800	30.15095000	827386	3340393	62	4/22/07 17:35	FALSE	img_4652
-89.59957000	30.15060800	827560	3340360	64	4/22/07 17:35	FALSE	img_4653
-89.59809700	30.15006700	827707	3340304	71	4/22/07 17:35	FALSE	img_4654
-89.59670100	30.14915600	827845	3340207	83	4/22/07 17:35	FALSE	img_4655
-89.59618000	30.14873400	827894	3340162	89	4/22/07 17:35	FALSE	img_4656
-89.59342900	30.14716200	828169	3339996	108	4/22/07 17:35	FALSE	img_4657
-89.58953800	30.14764500	828544	3340060	85	4/22/07 17:36	FALSE	img_4658
-89.58695400	30.14842800	828782	3340154	86	4/22/07 17:36	FALSE	img_4659
-89.58391400	30.14988800	829076	3340325	73	4/22/07 17:36	FALSE	img_4660
-89.58144800	30.15173500	829311	3340537	75	4/22/07 17:36	FALSE	img_4661
-89.58059100	30.15243900	829386	3340618	74	4/22/07 17:36	FALSE	img_4662
-89.57857400	30.15387200	829574	3340782	74	4/22/07 17:36	FALSE	img_4663



**Lakes Region DVD 15 - North Lake Borgne Shoreline: Alligator Point to Pearl River, and Rigolets**

LON	LAT	UTM Easting	UTM Northing	ALT	UTC	NONGPS	NAME
-89.57651400	30.15510400	829772	3340925	80	4/22/07 17:37	FALSE	img_4664
-89.57537500	30.15566200	829876	3340990	83	4/22/07 17:37	FALSE	img_4665
-89.57423300	30.15627800	829990	3341062	82	4/22/07 17:37	FALSE	img_4666
-89.57135200	30.15994200	830247	3341477	74	4/22/07 17:37	FALSE	img_4667
-89.57098200	30.16162800	830280	3341665	75	4/22/07 17:37	FALSE	img_4668
-89.57071800	30.16582400	830295	3342131	76	4/22/07 17:37	FALSE	img_4669
-89.57016600	30.16773800	830337	3342345	74	4/22/07 17:38	FALSE	img_4670
-89.56954500	30.16863200	830401	3342446	74	4/22/07 17:38	FALSE	img_4671
-89.56835600	30.17014700	830502	3342617	71	4/22/07 17:38	FALSE	img_4672
-89.56716200	30.17170400	830613	3342793	65	4/22/07 17:38	FALSE	img_4673
-89.56637700	30.17252600	830687	3342887	62	4/22/07 17:38	FALSE	img_4674
-89.56514700	30.17360500	830809	3343010	63	4/22/07 17:38	FALSE	img_4675
-89.56408200	30.17445300	830902	3343107	61	4/22/07 17:38	FALSE	img_4676
-89.56228700	30.17562000	831072	3343242	66	4/22/07 17:38	FALSE	img_4677
-89.56044200	30.17652000	831252	3343347	71	4/22/07 17:38	FALSE	img_4678
-89.55677900	30.17766900	831595	3343485	76	4/22/07 17:39	FALSE	img_4679
-89.55581400	30.17784400	831691	3343507	79	4/22/07 17:39	FALSE	img_4680
-89.55415600	30.17810100	831844	3343541	81	4/22/07 17:39	FALSE	img_4681
-89.55157000	30.17891400	832092	3343638	64	4/22/07 17:39	FALSE	img_4682
-89.54946400	30.17953200	832292	3343713	67	4/22/07 17:39	FALSE	img_4683
-89.54787800	30.17969400	832446	3343736	66	4/22/07 17:39	FALSE	img_4684
-89.54662200	30.17968500	832571	3343739	72	4/22/07 17:39	FALSE	img_4685
-89.54537500	30.17963000	832687	3343736	75	4/22/07 17:39	FALSE	img_4686
-89.54440700	30.17956300	832783	3343731	75	4/22/07 17:39	FALSE	img_4687
-89.54317400	30.17952700	832899	3343731	75	4/22/07 17:39	FALSE	img_4688
-89.54144800	30.17975000	833072	3343761	74	4/22/07 17:40	FALSE	img_4689
-89.53911700	30.17950200	833294	3343740	67	4/22/07 17:40	FALSE	img_4690
-89.53817600	30.17907400	833383	3343695	70	4/22/07 17:40	FALSE	img_4691
-89.53722600	30.17829000	833482	3343611	75	4/22/07 17:40	FALSE	img_4692

**Lakes Region DVD 15 - North Lake Borgne Shoreline: Alligator Point to Pearl River, and Rigolets**

LON	LAT	UTM Easting	UTM Northing	ALT	UTC	NONGPS	NAME
-89.53642300	30.17739100	833562	3343514	81	4/22/07 17:40	FALSE	img_4693
-89.53558900	30.17661700	833641	3343430	90	4/22/07 17:40	FALSE	img_4694
-89.53444900	30.17606000	833759	3343372	98	4/22/07 17:40	FALSE	img_4695
-89.53318300	30.17593900	833875	3343362	99	4/22/07 17:40	FALSE	img_4696
-89.53229700	30.17612300	833961	3343385	99	4/22/07 17:40	FALSE	img_4697
-89.53113200	30.17682600	834074	3343467	102	4/22/07 17:40	FALSE	img_4698
-89.53028500	30.17794200	834148	3343593	101	4/22/07 17:41	FALSE	img_4699
-89.52985500	30.17915700	834182	3343729	97	4/22/07 17:41	FALSE	img_4700
-89.52946600	30.18052300	834216	3343882	90	4/22/07 17:41	FALSE	img_4701
-89.52896600	30.18215600	834259	3344064	88	4/22/07 17:41	FALSE	img_4702
-89.52833100	30.18374500	834321	3344242	83	4/22/07 17:41	FALSE	img_4703
-89.52799700	30.18452000	834347	3344329	80	4/22/07 17:41	FALSE	img_4704
-89.52735100	30.18733200	834395	3344643	82	4/22/07 17:41	FALSE	img_4705
-89.52857600	30.19095000	834267	3345041	81	4/22/07 17:41	FALSE	img_4706
-89.52977200	30.19259800	834146	3345220	84	4/22/07 17:41	FALSE	img_4707
-89.53162800	30.19455600	833966	3345432	93	4/22/07 17:42	FALSE	img_4708
-89.53296300	30.19554900	833828	3345538	105	4/22/07 17:42	FALSE	img_4709
-89.53413500	30.19645200	833719	3345635	114	4/22/07 17:42	FALSE	img_4710
-89.53876800	30.19535400	833270	3345499	112	4/22/07 17:42	FALSE	img_4711
-89.53867700	30.19425600	833283	3345378	102	4/22/07 17:42	FALSE	img_4712

**Lakes Region DVD 16 - South Lake Pontchartrain: Pt aux Herbes to Pass Manchac**

LON	LAT	UTM Easting	UTM Northing	ALT	UTC	NONGPS	NAME
<b>no BICM segment</b>							
-89.74606400	30.17673400	813357	3342845	0	4/21/07 20:35	TRUE	3452
-89.74695000	30.17540700	813275	3342695	75	4/21/07 20:35	FALSE	img_3453
-89.74739200	30.17344000	813243	3342476	77	4/21/07 20:35	FALSE	img_3454
-89.74789800	30.17124700	813201	3342231	85	4/21/07 20:35	FALSE	img_3455

**Lakes Region DVD 16 - South Lake Pontchartrain: Pt aux Herbes to Pass Manchac**

LON	LAT	UTM Easting	UTM Northing	ALT	UTC	NONGPS	NAME
-89.74951600	30.16756700	813059	3341819	90	4/21/07 20:35	FALSE	img_3456
-89.75001300	30.16625200	813015	3341672	89	4/21/07 20:35	FALSE	img_3457
-89.75013600	30.16490100	813009	3341522	88	4/21/07 20:35	FALSE	img_3458
-89.74959300	30.16320500	813063	3341335	84	4/21/07 20:36	FALSE	img_3459
-89.74871500	30.16183300	813154	3341185	78	4/21/07 20:36	FALSE	img_3460
-89.74796100	30.16066800	813225	3341058	81	4/21/07 20:36	FALSE	img_3461
-89.74718000	30.15891600	813308	3340866	80	4/21/07 20:36	FALSE	img_3462
-89.74731200	30.15637600	813306	3340584	77	4/21/07 20:36	FALSE	img_3463
-89.74852700	30.15277600	813202	3340181	71	4/21/07 20:36	FALSE	img_3464
-89.74947100	30.15066300	813112	3339944	71	4/21/07 20:36	FALSE	img_3465
-89.75080200	30.14886200	812993	3339741	81	4/21/07 20:36	FALSE	img_3466
-89.75228100	30.14748600	812853	3339584	83	4/21/07 20:37	FALSE	img_3467
-89.75408800	30.14582500	812684	3339395	73	4/21/07 20:37	FALSE	img_3468
-89.75543000	30.14451800	812563	3339247	69	4/21/07 20:37	FALSE	img_3469
-89.75684100	30.14325200	812432	3339102	66	4/21/07 20:37	FALSE	img_3470
-89.75826900	30.14201100	812292	3338961	66	4/21/07 20:37	FALSE	img_3471
-89.75982400	30.14054600	812152	3338794	72	4/21/07 20:37	FALSE	img_3472
-89.76133700	30.13908000	812012	3338627	76	4/21/07 20:37	FALSE	img_3473
-89.76312200	30.13705000	811844	3338397	75	4/21/07 20:37	FALSE	img_3474
-89.76389800	30.13578100	811771	3338254	72	4/21/07 20:37	FALSE	img_3475
-89.76461900	30.13447900	811708	3338108	72	4/21/07 20:38	FALSE	img_3476
-89.76559700	30.13324300	811615	3337968	72	4/21/07 20:38	FALSE	img_3477
-89.76713300	30.13197500	811475	3337824	74	4/21/07 20:38	FALSE	img_3478
-89.77010200	30.13014700	811191	3337613	80	4/21/07 20:38	FALSE	img_3479
-89.77216300	30.12875500	810993	3337453	73	4/21/07 20:38	FALSE	img_3480
-89.77325300	30.12793600	810890	3337359	75	4/21/07 20:38	FALSE	img_3481
-89.77664500	30.12495800	810581	3337019	75	4/21/07 20:38	FALSE	img_3482
-89.77957400	30.12223200	810300	3336709	79	4/21/07 20:39	FALSE	img_3483

**Lakes Region DVD 16 - South Lake Pontchartrain: Pt aux Herbes to Pass Manchac**

LON	LAT	UTM Easting	UTM Northing	ALT	UTC	NONGPS	NAME
-89.78235700	30.11981600	810038	3336433	76	4/21/07 20:39	FALSE	img_3484
-89.78462800	30.11732500	809834	3336151	81	4/21/07 20:39	FALSE	img_3485
-89.78724000	30.11524600	809590	3335914	70	4/21/07 20:39	FALSE	img_3486
-89.79022600	30.11165900	809312	3335508	65	4/21/07 20:39	FALSE	img_3487
-89.79078300	30.10965300	809260	3335284	63	4/21/07 20:40	FALSE	img_3488
-89.79207400	30.10697200	809143	3334983	59	4/21/07 20:40	FALSE	img_3489
-89.79308800	30.10625200	809049	3334900	71	4/21/07 20:40	FALSE	img_3490
-89.79627500	30.10524200	808743	3334780	83	4/21/07 20:40	FALSE	img_3491
-89.80172600	30.10328500	808229	3334548	82	4/21/07 20:40	FALSE	img_3492
-89.80644800	30.10161300	807781	3334350	91	4/21/07 20:40	FALSE	img_3493
-89.80986100	30.10117700	807445	3334292	99	4/21/07 20:41	FALSE	img_3494
<b>BICM segment 67 - South Point</b>							
-89.81913300	30.10167000	806556	3334322	78	4/21/07 20:41	FALSE	img_3495
-89.82199500	30.10136300	806277	3334280	88	4/21/07 20:41	FALSE	img_3496
-89.82565600	30.09964300	805926	3334079	76	4/21/07 20:41	FALSE	img_3497
-89.82779700	30.09895200	805726	3333997	74	4/21/07 20:41	FALSE	img_3498
-89.83168900	30.09871600	805350	3333961	75	4/21/07 20:42	FALSE	img_3499
-89.83360300	30.09919900	805166	3334009	80	4/21/07 20:42	FALSE	img_3500
-89.83541000	30.10059000	804988	3334158	87	4/21/07 20:42	FALSE	img_3501
-89.83606900	30.10144000	804918	3334251	88	4/21/07 20:42	FALSE	img_3502
-89.83572500	30.09728800	804969	3333791	87	4/21/07 20:45	FALSE	img_3503
-89.83600500	30.10109400	804928	3334213	69	4/21/07 20:45	FALSE	img_3504
-89.84884200	30.11737900	803644	3335985	90	4/21/07 20:46	FALSE	img_3505
-89.85060700	30.12089400	803460	3336370	84	4/21/07 20:46	FALSE	img_3506
-89.85246000	30.12453700	803266	3336768	88	4/21/07 20:47	FALSE	img_3507
-89.85493200	30.12903500	803020	3337261	82	4/21/07 20:47	FALSE	img_3508
-89.85652600	30.13197400	802857	3337583	78	4/21/07 20:47	FALSE	img_3509
-89.85791200	30.13529600	802712	3337947	74	4/21/07 20:47	FALSE	img_3510



**Lakes Region DVD 16 - South Lake Pontchartrain: Pt aux Herbes to Pass Manchac**

LON	LAT	UTM Easting	UTM Northing	ALT	UTC	NONGPS	NAME
-89.85804900	30.13757500	802696	3338200	76	4/21/07 20:47	FALSE	img_3511
-89.85757700	30.13896400	802730	3338355	84	4/21/07 20:47	FALSE	img_3512
-89.85643500	30.14044300	802841	3338522	93	4/21/07 20:47	FALSE	img_3513
-89.85551400	30.14174000	802924	3338668	96	4/21/07 20:48	FALSE	img_3514
-89.85392600	30.14654800	803063	3339206	92	4/21/07 20:48	FALSE	img_3515
-89.85326900	30.14959200	803112	3339545	90	4/21/07 20:48	FALSE	img_3516
-89.85289700	30.15210100	803143	3339824	90	4/21/07 20:48	FALSE	img_3517-i10
-89.85266600	30.15358000	803157	3339989	100	4/21/07 20:48	FALSE	img_3518-i10
-89.85330500	30.15593300	803092	3340248	131	4/21/07 20:48	FALSE	img_3519-i10
-89.85443500	30.15683900	802984	3340345	137	4/21/07 20:48	FALSE	img_3520-i10
-89.85717200	30.15757100	802711	3340419	128	4/21/07 20:49	FALSE	img_3521
-89.85997100	30.15671300	802444	3340317	100	4/21/07 20:49	FALSE	img_3522
<b>BICM segment 68 - Little Woods</b>							
-89.86233600	30.15566300	802226	3340194	95	4/21/07 20:49	FALSE	img_3523
-89.86512700	30.15484000	801959	3340095	98	4/21/07 20:49	FALSE	img_3524
-89.86773900	30.15388600	801711	3339983	91	4/21/07 20:49	FALSE	img_3525
-89.86972500	30.15178900	801525	3339745	89	4/21/07 20:49	FALSE	img_3526
-89.87059300	30.15071800	801441	3339624	89	4/21/07 20:49	FALSE	img_3527
-89.87191100	30.15002100	801318	3339543	90	4/21/07 20:49	FALSE	img_3528
-89.87672500	30.14967200	800856	3339492	80	4/21/07 20:50	FALSE	img_3529
-89.87846200	30.14969000	800683	3339489	79	4/21/07 20:50	FALSE	img_3530
-89.88260000	30.14981300	800287	3339492	82	4/21/07 20:50	FALSE	img_3531
-89.88556000	30.14655400	800008	3339122	68	4/21/07 20:50	FALSE	img_3532
-89.89003000	30.14032900	799603	3338420	81	4/21/07 20:51	FALSE	img_3533
-89.89397500	30.13682100	799228	3338021	103	4/21/07 20:51	FALSE	img_3534
-89.89574800	30.13460100	799071	3337770	92	4/21/07 20:51	FALSE	img_3535
-89.89773100	30.13150700	798887	3337422	84	4/21/07 20:51	FALSE	img_3536
-89.90400400	30.12318300	798305	3336482	83	4/21/07 20:52	FALSE	img_3537

**Lakes Region DVD 16 - South Lake Pontchartrain: Pt aux Herbes to Pass Manchac**

LON	LAT	UTM Easting	UTM Northing	ALT	UTC	NONGPS	NAME
-89.90590500	30.12019900	798131	3336147	81	4/21/07 20:52	FALSE	img_3538
-89.90708300	30.11849700	798020	3335955	77	4/21/07 20:52	FALSE	img_3539
-89.91052600	30.11459100	797704	3335513	85	4/21/07 20:52	FALSE	img_3540
-89.91414200	30.11067300	797369	3335069	86	4/21/07 20:53	FALSE	img_3541
-89.91759200	30.10664200	797044	3334613	92	4/21/07 20:53	FALSE	img_3542
-89.92084700	30.10239000	796748	3334133	77	4/21/07 20:53	FALSE	img_3543
-89.92318000	30.09972700	796524	3333831	83	4/21/07 20:53	FALSE	img_3544
-89.92835400	30.09435700	796039	3333222	73	4/21/07 20:54	FALSE	img_3545
-89.93158300	30.09094700	795741	3332836	68	4/21/07 20:54	FALSE	img_3546
-89.93305200	30.08959300	795600	3332682	66	4/21/07 20:54	FALSE	img_3547
-89.93553900	30.08732900	795375	3332425	67	4/21/07 20:54	FALSE	img_3548
-89.93908800	30.08384800	795039	3332029	69	4/21/07 20:54	FALSE	img_3549
-89.94060500	30.08302100	794896	3331934	70	4/21/07 20:54	FALSE	img_3550
-89.94263200	30.08177900	794707	3331791	68	4/21/07 20:55	FALSE	img_3551
-89.94421900	30.08058500	794556	3331654	67	4/21/07 20:55	FALSE	img_3552
-89.94601300	30.07920700	794387	3331497	64	4/21/07 20:55	FALSE	img_3553
-89.94802600	30.07770400	794198	3331325	68	4/21/07 20:55	FALSE	img_3554
-89.95054500	30.07612000	793962	3331143	67	4/21/07 20:55	FALSE	img_3555
-89.95175700	30.07545600	793839	3331066	70	4/21/07 20:55	FALSE	img_3556
-89.95327900	30.07462300	793696	3330970	74	4/21/07 20:55	FALSE	img_3557
-89.95499500	30.07357400	793536	3330849	77	4/21/07 20:55	FALSE	img_3558
-89.95674600	30.07209000	793376	3330680	74	4/21/07 20:55	FALSE	img_3559
-89.95818100	30.07067800	793236	3330520	69	4/21/07 20:56	FALSE	img_3560
-89.96221300	30.06674900	792861	3330074	57	4/21/07 20:56	FALSE	img_3561
-89.96474600	30.06459400	792627	3329828	58	4/21/07 20:56	FALSE	img_3562
-89.96761600	30.06255400	792353	3329595	58	4/21/07 20:56	FALSE	img_3563
-89.96906600	30.06156600	792211	3329481	56	4/21/07 20:56	FALSE	img_3564
-89.97119800	30.06022900	792012	3329328	51	4/21/07 20:56	FALSE	img_3565

**Lakes Region DVD 16 - South Lake Pontchartrain: Pt aux Herbes to Pass Manchac**

LON	LAT	UTM Easting	UTM Northing	ALT	UTC	NONGPS	NAME
-89.97310300	30.05909700	791832	3329197	49	4/21/07 20:56	FALSE	img_3566
-89.97555700	30.05750200	791596	3329014	47	4/21/07 20:57	FALSE	img_3567
-89.97680200	30.05674300	791483	3328927	50	4/21/07 20:57	FALSE	img_3568
-89.97779700	30.05619300	791388	3328863	52	4/21/07 20:57	FALSE	img_3569
-89.97981200	30.05522000	791198	3328750	48	4/21/07 20:57	FALSE	img_3570
-89.98118400	30.05461500	791064	3328680	48	4/21/07 20:57	FALSE	img_3571
-89.98452800	30.05315700	790750	3328510	49	4/21/07 20:57	FALSE	img_3572
-89.98668600	30.05224700	790541	3328403	49	4/21/07 20:57	FALSE	img_3573
-89.98953900	30.05097600	790274	3328255	60	4/21/07 20:57	FALSE	img_3574
-89.99151200	30.05006200	790084	3328149	61	4/21/07 20:57	FALSE	img_3575
-89.99311900	30.04922300	789932	3328051	57	4/21/07 20:58	FALSE	img_3576
-89.99415500	30.04863200	789828	3327983	53	4/21/07 20:58	FALSE	img_3577
-89.99549700	30.04797200	789704	3327907	48	4/21/07 20:58	FALSE	img_3578
-89.99733700	30.04710000	789533	3327805	46	4/21/07 20:58	FALSE	img_3579
-89.99998300	30.04594300	789276	3327670	47	4/21/07 20:58	FALSE	img_3580
-90.00134000	30.04534000	789152	3327600	43	4/21/07 20:58	FALSE	img_3581
-90.00291200	30.04446800	789001	3327499	42	4/21/07 20:58	FALSE	img_3582
-90.00421900	30.04374300	788877	3327416	43	4/21/07 20:58	FALSE	img_3583
<b>BICM segment 69 - Orleans Lakefront</b>							
-90.00562000	30.04331400	788743	3327365	44	4/21/07 20:58	FALSE	img_3584
-90.00825000	30.04390300	788481	3327423	46	4/21/07 20:58	FALSE	img_3585
-90.01141800	30.04592800	788176	3327640	42	4/21/07 20:59	FALSE	img_3586
-90.01376900	30.04698400	787942	3327751	49	4/21/07 20:59	FALSE	img_3587
-90.01586000	30.04708600	787739	3327757	65	4/21/07 20:59	FALSE	img_3588
-90.01810000	30.04643500	787529	3327679	60	4/21/07 20:59	FALSE	img_3589
-90.01915500	30.04612200	787423	3327642	61	4/21/07 20:59	FALSE	img_3590
-90.02107200	30.04667600	787238	3327698	61	4/21/07 20:59	FALSE	img_3591
-90.02140800	30.04786000	787206	3327829	56	4/21/07 20:59	FALSE	img_3592

**Lakes Region DVD 16 - South Lake Pontchartrain: Pt aux Herbes to Pass Manchac**

LON	LAT	UTM Easting	UTM Northing	ALT	UTC	NONGPS	NAME
-90.02139100	30.04972300	787201	3328035	58	4/21/07 21:00	FALSE	img_3593
-90.02193700	30.05185100	787146	3328270	61	4/21/07 21:00	FALSE	img_3594
-90.02326700	30.05328400	787007	3328426	60	4/21/07 21:00	FALSE	img_3595
-90.02672300	30.05533300	786673	3328644	57	4/21/07 21:00	FALSE	img_3596
-90.02894200	30.05594500	786459	3328707	58	4/21/07 21:00	FALSE	img_3597
-90.03110900	30.05608700	786247	3328717	64	4/21/07 21:00	FALSE	img_3598
-90.03275300	30.05528300	786085	3328623	61	4/21/07 21:00	FALSE	img_3599
-90.03405400	30.05334100	785965	3328405	51	4/21/07 21:01	FALSE	img_3600
-90.03451700	30.04531700	785950	3327514	46	4/21/07 21:01	FALSE	img_3601
-90.03446800	30.04351500	785955	3327314	46	4/21/07 21:01	FALSE	img_3602
-90.03515400	30.03908600	785900	3326821	42	4/21/07 21:01	FALSE	img_3603
-90.03566600	30.03676700	785859	3326563	43	4/21/07 21:02	FALSE	img_3604
-90.03620500	30.03611600	785812	3326490	45	4/21/07 21:02	FALSE	img_3605
-90.03777300	30.03584700	785659	3326456	40	4/21/07 21:02	FALSE	img_3606
-90.03982400	30.03627800	785464	3326499	35	4/21/07 21:02	FALSE	img_3607
-90.04245300	30.03706500	785202	3326579	39	4/21/07 21:02	FALSE	img_3608
-90.04693500	30.03762900	784775	3326631	55	4/21/07 21:02	FALSE	img_3609
-90.05013300	30.03756300	784467	3326615	59	4/21/07 21:02	FALSE	img_3610
-90.05187500	30.03740900	784294	3326594	60	4/21/07 21:03	FALSE	img_3611
-90.05547300	30.03709000	783947	3326549	57	4/21/07 21:03	FALSE	img_3612
-90.05804400	30.03697300	783706	3326530	58	4/21/07 21:03	FALSE	img_3613
-90.06021400	30.03692100	783494	3326519	62	4/21/07 21:03	FALSE	img_3614
-90.06167900	30.03683300	783350	3326506	63	4/21/07 21:03	FALSE	img_3615
-90.06387900	30.03665000	783138	3326480	64	4/21/07 21:03	FALSE	img_3616
-90.06579200	30.03650800	782955	3326459	65	4/21/07 21:03	FALSE	img_3617
-90.06885300	30.03616000	782657	3326413	68	4/21/07 21:03	FALSE	img_3618
-90.07080900	30.03587200	782475	3326376	65	4/21/07 21:03	FALSE	img_3619
-90.07314000	30.03544100	782254	3326323	64	4/21/07 21:04	FALSE	img_3620



**Lakes Region DVD 16 - South Lake Pontchartrain: Pt aux Herbes to Pass Manchac**

LON	LAT	UTM Easting	UTM Northing	ALT	UTC	NONGPS	NAME
-90.07504600	30.03511200	782072	3326282	64	4/21/07 21:04	FALSE	img_3621
-90.07833600	30.03425700	781756	3326179	65	4/21/07 21:04	FALSE	img_3622
-90.08176900	30.03251400	781423	3325977	74	4/21/07 21:04	FALSE	img_3623
-90.08403200	30.03117500	781215	3325823	70	4/21/07 21:04	FALSE	img_3624
-90.08658400	30.03079200	780965	3325774	66	4/21/07 21:04	FALSE	img_3625
-90.08801200	30.03114400	780829	3325810	66	4/21/07 21:04	FALSE	img_3626
-90.08933400	30.03161000	780702	3325858	64	4/21/07 21:04	FALSE	img_3627
-90.09141900	30.03206800	780498	3325904	62	4/21/07 21:04	FALSE	img_3628
-90.09404800	30.03183500	780248	3325872	65	4/21/07 21:05	FALSE	img_3629
-90.09579600	30.03148700	780075	3325829	66	4/21/07 21:05	FALSE	img_3630
-90.09984700	30.03069000	779692	3325731	65	4/21/07 21:05	FALSE	img_3631
-90.10211200	30.03041200	779470	3325694	62	4/21/07 21:05	FALSE	img_3632
-90.10405500	30.03022800	779278	3325669	62	4/21/07 21:05	FALSE	img_3633
-90.10639400	30.03010500	779056	3325650	68	4/21/07 21:05	FALSE	img_3634
-90.10951300	30.03036800	778757	3325671	69	4/21/07 21:05	FALSE	img_3635
-90.11280600	30.03115400	778436	3325750	69	4/21/07 21:05	FALSE	img_3636
-90.11488800	30.03167500	778232	3325803	69	4/21/07 21:06	FALSE	img_3637
-90.11728700	30.03210100	777999	3325844	65	4/21/07 21:06	FALSE	img_3638
-90.11937500	30.03223100	777796	3325854	63	4/21/07 21:06	FALSE	img_3639
-90.12181900	30.03161900	777566	3325780	71	4/21/07 21:06	FALSE	img_3640
-90.12302500	30.03034400	777454	3325636	67	4/21/07 21:06	FALSE	img_3641
-90.12377100	30.02898500	777381	3325483	70	4/21/07 21:06	FALSE	img_3642
-90.12242200	30.03190000	777508	3325810	70	4/22/07 14:08	FALSE	img_3659
<b>BICM segment 70 - Jefferson Lakefront</b>							
-90.12407100	30.02817800	777354	3325393	55	4/22/07 14:08	FALSE	img_3660-17thcanal
-90.12490800	30.02685700	777281	3325244	61	4/22/07 14:08	FALSE	img_3661
-90.12757700	30.02567300	777023	3325107	57	4/22/07 14:09	FALSE	img_3662
-90.12868000	30.02471200	776920	3324997	60	4/22/07 14:09	FALSE	img_3663

**Lakes Region DVD 16 - South Lake Pontchartrain: Pt aux Herbes to Pass Manchac**

LON	LAT	UTM Easting	UTM Northing	ALT	UTC	NONGPS	NAME
-90.12994500	30.02349300	776807	3324859	64	4/22/07 14:09	FALSE	img_3664
-90.13220300	30.02261300	776588	3324756	59	4/22/07 14:09	FALSE	img_3665
-90.13400400	30.02256700	776414	3324747	55	4/22/07 14:09	FALSE	img_3666
-90.13621900	30.02292300	776201	3324781	51	4/22/07 14:09	FALSE	img_3667
-90.13791400	30.02357500	776035	3324849	44	4/22/07 14:09	FALSE	img_3668
-90.14012400	30.02474100	775820	3324973	40	4/22/07 14:10	FALSE	img_3669
-90.14152100	30.02524200	775683	3325025	46	4/22/07 14:10	FALSE	img_3670
-90.14410600	30.02496700	775433	3324989	51	4/22/07 14:10	FALSE	img_3671
-90.14531200	30.02400600	775320	3324879	53	4/22/07 14:10	FALSE	img_3672
-90.14645800	30.02286400	775208	3324750	53	4/22/07 14:10	FALSE	img_3673
-90.15075900	30.02279500	774793	3324732	50	4/22/07 14:10	FALSE	img_3674
-90.15227700	30.02343800	774646	3324799	47	4/22/07 14:10	FALSE	img_3675-causeway
-90.15366300	30.02384700	774510	3324841	46	4/22/07 14:11	FALSE	img_3676
-90.15513300	30.02388100	774375	3324842	47	4/22/07 14:11	FALSE	img_3677
-90.15760100	30.02375500	774134	3324822	49	4/22/07 14:11	FALSE	img_3678
-90.15923000	30.02378100	773980	3324821	55	4/22/07 14:11	FALSE	img_3679
-90.16059300	30.02386200	773844	3324826	57	4/22/07 14:11	FALSE	img_3680
-90.16336200	30.02405900	773574	3324842	65	4/22/07 14:11	FALSE	img_3681
-90.16713200	30.02428200	773216	3324857	71	4/22/07 14:11	FALSE	img_3682
-90.17023900	30.02466200	772916	3324892	70	4/22/07 14:11	FALSE	img_3683
-90.17221600	30.02496200	772722	3324921	69	4/22/07 14:11	FALSE	img_3684
-90.17509100	30.02552100	772441	3324976	64	4/22/07 14:12	FALSE	img_3685
-90.17977000	30.02642900	771985	3325065	61	4/22/07 14:12	FALSE	img_3686
-90.18503500	30.02690500	771482	3325106	57	4/22/07 14:12	FALSE	img_3687
-90.18664400	30.02700900	771327	3325113	50	4/22/07 14:12	FALSE	img_3688
-90.19013000	30.02749500	770988	3325159	46	4/22/07 14:12	FALSE	img_3689
-90.19503100	30.02875600	770512	3325287	45	4/22/07 14:12	FALSE	img_3690
-90.20078700	30.03025600	769948	3325440	47	4/22/07 14:13	FALSE	img_3691

**Lakes Region DVD 16 - South Lake Pontchartrain: Pt aux Herbes to Pass Manchac**

LON	LAT	UTM Easting	UTM Northing	ALT	UTC	NONGPS	NAME
-90.20353600	30.03090500	769686	3325505	47	4/22/07 14:13	FALSE	img_3692
-90.20818300	30.03186300	769230	3325600	45	4/22/07 14:13	FALSE	img_3693
-90.20994300	30.03238200	769065	3325654	43	4/22/07 14:13	FALSE	img_3694
-90.21211000	30.03323700	768850	3325744	39	4/22/07 14:13	FALSE	img_3695
-90.21424200	30.03440200	768644	3325868	38	4/22/07 14:13	FALSE	img_3696
-90.21548600	30.03522300	768517	3325956	38	4/22/07 14:13	FALSE	img_3697
-90.21696100	30.03601300	768370	3326040	40	4/22/07 14:13	FALSE	img_3698
-90.21890100	30.03644200	768186	3326083	41	4/22/07 14:14	FALSE	img_3699
-90.21976700	30.03649300	768099	3326087	40	4/22/07 14:14	FALSE	img_3700
-90.22096000	30.03654400	767983	3326089	37	4/22/07 14:14	FALSE	img_3701
-90.22290900	30.03684800	767799	3326119	36	4/22/07 14:14	FALSE	img_3702
-90.22464400	30.03733400	767633	3326169	36	4/22/07 14:14	FALSE	img_3703
-90.22726700	30.03817100	767371	3326255	32	4/22/07 14:14	FALSE	img_3704
-90.22918000	30.03880600	767186	3326321	40	4/22/07 14:14	FALSE	img_3705
-90.23005900	30.03918900	767098	3326361	49	4/22/07 14:14	FALSE	img_3706
-90.23106700	30.03981400	767000	3326428	56	4/22/07 14:14	FALSE	img_3707
-90.23201300	30.04152000	766908	3326615	54	4/22/07 14:15	FALSE	img_3708
-90.23233100	30.04246200	766877	3326719	56	4/22/07 14:15	FALSE	img_3709
-90.23317000	30.04386900	766786	3326873	59	4/22/07 14:15	FALSE	img_3710-casino
-90.23449900	30.04467700	766659	3326960	56	4/22/07 14:15	FALSE	img_3711
-90.23618300	30.04516700	766493	3327010	51	4/22/07 14:15	FALSE	img_3712
-90.23794900	30.04552000	766328	3327045	51	4/22/07 14:15	FALSE	img_3713
-90.24021400	30.04582900	766106	3327074	50	4/22/07 14:15	FALSE	img_3714
-90.24165800	30.04620400	765960	3327112	53	4/22/07 14:16	FALSE	img_3715
-90.24336900	30.04624600	765796	3327113	55	4/22/07 14:16	FALSE	img_3716
-90.24448800	30.04584700	765691	3327066	55	4/22/07 14:16	FALSE	img_3717
-90.24599100	30.04514300	765548	3326984	52	4/22/07 14:16	FALSE	img_3718
-90.24792500	30.04516900	765365	3326983	45	4/22/07 14:16	FALSE	img_3719

**Lakes Region DVD 16 - South Lake Pontchartrain: Pt aux Herbes to Pass Manchac**

LON	LAT	UTM Easting	UTM Northing	ALT	UTC	NONGPS	NAME
-90.24899900	30.04570600	765257	3327040	48	4/22/07 14:16	FALSE	img_3720
-90.25069200	30.04669800	765090	3327146	53	4/22/07 14:16	FALSE	img_3721
-90.25498700	30.04869600	764670	3327358	59	4/22/07 14:16	FALSE	img_3722
-90.25755000	30.04950000	764417	3327441	60	4/22/07 14:17	FALSE	img_3723
-90.25968300	30.05000500	764214	3327492	62	4/22/07 14:17	FALSE	img_3724
-90.26215500	30.05032800	763972	3327522	58	4/22/07 14:17	FALSE	img_3725
-90.26440000	30.05024800	763760	3327508	54	4/22/07 14:17	FALSE	img_3726
-90.26665600	30.05023100	763538	3327501	52	4/22/07 14:17	FALSE	img_3727
-90.26840900	30.05054600	763373	3327532	56	4/22/07 14:17	FALSE	img_3728
-90.27029200	30.05090600	763189	3327567	59	4/22/07 14:17	FALSE	img_3729
-90.27280000	30.05136000	762946	3327612	56	4/22/07 14:17	FALSE	img_3730
-90.27421000	30.05153100	762811	3327628	57	4/22/07 14:18	FALSE	img_3731
-90.27590000	30.05153100	762647	3327624	58	4/22/07 14:18	FALSE	img_3732
-90.27782800	30.05129800	762464	3327593	60	4/22/07 14:18	FALSE	img_3733
<b>BICM segment 71 - LaBranche Marshes</b>							
-90.28033000	30.05085300	762224	3327538	54	4/22/07 14:18	FALSE	img_3734-labranche
-90.28217500	30.05060300	762042	3327506	49	4/22/07 14:18	FALSE	img_3735
-90.28535400	30.05049900	761733	3327487	49	4/22/07 14:18	FALSE	img_3736
-90.28819500	30.05119400	761461	3327558	53	4/22/07 14:18	FALSE	img_3737
-90.29089800	30.05258500	761197	3327706	58	4/22/07 14:19	FALSE	img_3738
-90.29419300	30.05386200	760876	3327840	56	4/22/07 14:19	FALSE	img_3739
-90.29803400	30.05494400	760506	3327951	55	4/22/07 14:19	FALSE	img_3740
-90.30049200	30.05538800	760264	3327995	47	4/22/07 14:19	FALSE	img_3741
-90.30203700	30.05561700	760119	3328017	48	4/22/07 14:19	FALSE	img_3742
-90.30490800	30.05600600	759838	3328053	49	4/22/07 14:19	FALSE	img_3743
-90.30652500	30.05625400	759683	3328077	47	4/22/07 14:19	FALSE	img_3744
-90.30902400	30.05663000	759441	3328113	48	4/22/07 14:20	FALSE	img_3745
-90.31091400	30.05692800	759257	3328142	53	4/22/07 14:20	FALSE	img_3746



**Lakes Region DVD 16 - South Lake Pontchartrain: Pt aux Herbes to Pass Manchac**

LON	LAT	UTM Easting	UTM Northing	ALT	UTC	NONGPS	NAME
-90.31417600	30.05780900	758937	3328232	60	4/22/07 14:20	FALSE	img_3747
-90.31524600	30.05810400	758839	3328263	61	4/22/07 14:20	FALSE	img_3748
-90.31831200	30.05835200	758540	3328283	71	4/22/07 14:20	FALSE	img_3749
-90.32138700	30.05725200	758244	3328154	69	4/22/07 14:20	FALSE	img_3750
-90.32432100	30.05641900	757966	3328055	70	4/22/07 14:21	FALSE	img_3751
-90.32628400	30.05622900	757774	3328030	70	4/22/07 14:21	FALSE	img_3752
-90.32900400	30.05588600	757514	3327986	69	4/22/07 14:21	FALSE	img_3753
-90.33365500	30.05558500	757062	3327942	64	4/22/07 14:21	FALSE	img_3754
-90.33687500	30.05565200	756753	3327942	65	4/22/07 14:21	FALSE	img_3755
-90.33897200	30.05567800	756550	3327940	63	4/22/07 14:21	FALSE	img_3756
-90.34215100	30.05578300	756241	3327945	60	4/22/07 14:21	FALSE	img_3757
-90.34423800	30.05587800	756048	3327951	61	4/22/07 14:21	FALSE	img_3758
-90.34726400	30.05614800	755748	3327974	58	4/22/07 14:22	FALSE	img_3759
-90.35140000	30.05669700	755352	3328025	50	4/22/07 14:22	FALSE	img_3760
-90.35300600	30.05684800	755197	3328038	48	4/22/07 14:22	FALSE	img_3761
-90.35572900	30.05730500	754935	3328083	47	4/22/07 14:22	FALSE	img_3762
-90.35793400	30.05769200	754722	3328121	48	4/22/07 14:22	FALSE	img_3763
-90.36036800	30.05812800	754480	3328164	46	4/22/07 14:22	FALSE	img_3764
-90.36194600	30.05841100	754335	3328192	49	4/22/07 14:22	FALSE	img_3765
-90.36334600	30.05867100	754199	3328218	53	4/22/07 14:23	FALSE	img_3766
-90.36476000	30.05885900	754054	3328235	55	4/22/07 14:23	FALSE	img_3767
-90.36622600	30.05900200	753918	3328248	57	4/22/07 14:23	FALSE	img_3768
-90.36751200	30.05913300	753793	3328259	59	4/22/07 14:23	FALSE	img_3769
-90.36949400	30.05945000	753599	3328290	63	4/22/07 14:23	FALSE	img_3770
-90.37094200	30.05986400	753463	3328333	69	4/22/07 14:23	FALSE	img_3771-wlakep
-90.37299400	30.06066300	753258	3328417	75	4/22/07 14:23	FALSE	img_3772
-90.37595400	30.06189700	752966	3328547	89	4/22/07 14:23	FALSE	img_3773
-90.37865000	30.06304100	752703	3328668	95	4/22/07 14:23	FALSE	img_3774

**Lakes Region DVD 16 - South Lake Pontchartrain: Pt aux Herbes to Pass Manchac**

LON	LAT	UTM Easting	UTM Northing	ALT	UTC	NONGPS	NAME
-90.38167600	30.06486000	752409	3328863	98	4/22/07 14:24	FALSE	img_3775
-90.38339300	30.06623400	752241	3329012	94	4/22/07 14:24	FALSE	img_3776
-90.38521500	30.06792000	752063	3329194	93	4/22/07 14:24	FALSE	img_3777
-90.38758500	30.06999000	751827	3329419	91	4/22/07 14:24	FALSE	img_3778
-90.39057800	30.07236000	751531	3329675	87	4/22/07 14:24	FALSE	img_3779
-90.39406700	30.07508200	751187	3329969	91	4/22/07 14:25	FALSE	img_3780
<b>BICM segment 72 - Frenier Swamp</b>							
-90.39552400	30.07607600	751050	3330076	89	4/22/07 14:25	FALSE	img_3781
-90.39695800	30.07704900	750902	3330181	91	4/22/07 14:25	FALSE	img_3782
-90.39810600	30.07786800	750794	3330269	91	4/22/07 14:25	FALSE	img_3783
-90.39900800	30.07853300	750706	3330341	90	4/22/07 14:25	FALSE	img_3784
-90.40237600	30.08048800	750373	3330550	87	4/22/07 14:25	FALSE	img_3785
-90.40353900	30.08105600	750266	3330611	85	4/22/07 14:25	FALSE	img_3786
-90.40574200	30.08228900	750050	3330742	81	4/22/07 14:25	FALSE	img_3787
-90.40782000	30.08435600	749843	3330967	75	4/22/07 14:25	FALSE	img_3788
-90.41046700	30.08780900	749574	3331344	71	4/22/07 14:26	FALSE	img_3789
-90.41239700	30.09015300	749385	3331600	79	4/22/07 14:26	FALSE	img_3790
-90.41402800	30.09250000	749224	3331856	80	4/22/07 14:26	FALSE	img_3791
-90.41508000	30.09410100	749114	3332031	76	4/22/07 14:26	FALSE	img_3792
-90.41556600	30.09488900	749064	3332118	71	4/22/07 14:26	FALSE	img_3793
-90.41661600	30.09656700	748964	3332302	67	4/22/07 14:27	FALSE	img_3794
-90.41792700	30.09863900	748833	3332528	61	4/22/07 14:27	FALSE	img_3795
-90.41872700	30.10067100	748751	3332752	65	4/22/07 14:27	FALSE	img_3796
-90.41896500	30.10163000	748720	3332858	59	4/22/07 14:27	FALSE	img_3797
-90.41892100	30.10424800	748723	3333148	60	4/22/07 14:27	FALSE	img_3798
-90.41845600	30.10562900	748758	3333302	65	4/22/07 14:27	FALSE	img_3799
-90.41829600	30.10746400	748772	3333506	62	4/22/07 14:27	FALSE	img_3800
-90.41874400	30.10863600	748731	3333635	59	4/22/07 14:27	FALSE	img_3801

**Lakes Region DVD 16 - South Lake Pontchartrain: Pt aux Herbes to Pass Manchac**

LON	LAT	UTM Easting	UTM Northing	ALT	UTC	NONGPS	NAME
-90.41941100	30.10940800	748661	3333719	66	4/22/07 14:27	FALSE	img_3802
-90.42103700	30.11084500	748504	3333875	74	4/22/07 14:28	FALSE	img_3803
-90.42341700	30.11297900	748267	3334106	61	4/22/07 14:28	FALSE	img_3804
-90.42577500	30.11629900	748027	3334469	61	4/22/07 14:28	FALSE	img_3805
-90.42627900	30.11738300	747976	3334588	61	4/22/07 14:28	FALSE	img_3806
-90.42690100	30.11899700	747915	3334766	60	4/22/07 14:28	FALSE	img_3807
-90.42752300	30.12125400	747851	3335015	64	4/22/07 14:29	FALSE	img_3808
-90.42802400	30.12313800	747798	3335223	64	4/22/07 14:29	FALSE	img_3809
-90.42862000	30.12733600	747730	3335687	76	4/22/07 14:29	FALSE	img_3810
-90.42931100	30.13035600	747655	3336020	76	4/22/07 14:29	FALSE	img_3811
-90.42961700	30.13133000	747624	3336127	75	4/22/07 14:29	FALSE	img_3812
-90.42987200	30.13235200	747592	3336240	72	4/22/07 14:29	FALSE	img_3813
-90.43023300	30.13447300	747558	3336474	69	4/22/07 14:29	FALSE	img_3814
-90.43060100	30.13720700	747513	3336777	65	4/22/07 14:30	FALSE	img_3815
-90.43107000	30.14058000	747456	3337150	58	4/22/07 14:30	FALSE	img_3816
-90.43116500	30.14419400	747437	3337550	69	4/22/07 14:30	FALSE	img_3817
-90.43087300	30.14738000	747458	3337904	75	4/22/07 14:30	FALSE	img_3818
-90.43076400	30.14976200	747462	3338168	77	4/22/07 14:30	FALSE	img_3819
-90.43066100	30.15164000	747467	3338377	78	4/22/07 14:31	FALSE	img_3820
-90.43064300	30.15456400	747469	3338701	80	4/22/07 14:31	FALSE	img_3821
-90.43043800	30.15828000	747479	3339113	74	4/22/07 14:31	FALSE	img_3822
-90.43021100	30.16173900	747490	3339497	71	4/22/07 14:31	FALSE	img_3823
-90.43008900	30.16305600	747496	3339644	71	4/22/07 14:31	FALSE	img_3824
-90.42975900	30.16514000	747520	3339875	69	4/22/07 14:31	FALSE	img_3825
-90.42952500	30.16646500	747545	3340023	65	4/22/07 14:32	FALSE	img_3826
-90.42899400	30.17052000	747583	3340473	62	4/22/07 14:32	FALSE	img_3827
-90.42857600	30.17287400	747616	3340735	62	4/22/07 14:32	FALSE	img_3828
-90.42654800	30.17866400	747804	3341382	61	4/22/07 14:32	FALSE	img_3829

**Lakes Region DVD 16 - South Lake Pontchartrain: Pt aux Herbes to Pass Manchac**

LON	LAT	UTM Easting	UTM Northing	ALT	UTC	NONGPS	NAME
-90.42548000	30.18153500	747893	3341702	65	4/22/07 14:33	FALSE	img_3830
-90.42436400	30.18478500	747991	3342065	70	4/22/07 14:33	FALSE	img_3831
-90.42280400	30.18854200	748135	3342485	68	4/22/07 14:33	FALSE	img_3832
-90.42236500	30.18936000	748172	3342577	71	4/22/07 14:33	FALSE	img_3833
-90.42154600	30.19070500	748255	3342728	71	4/22/07 14:33	FALSE	img_3834
-90.42052900	30.19267500	748347	3342948	64	4/22/07 14:33	FALSE	img_3835
-90.41958700	30.19435600	748429	3343137	67	4/22/07 14:34	FALSE	img_3836
-90.41799300	30.19615300	748579	3343339	65	4/22/07 14:34	FALSE	img_3837
-90.41527400	30.19867700	748832	3343625	84	4/22/07 14:34	FALSE	img_3838
-90.41419800	30.20044100	748934	3343823	80	4/22/07 14:34	FALSE	img_3839
-90.41233300	30.20407100	749108	3344230	71	4/22/07 14:34	FALSE	img_3840
-90.41080900	30.20626500	749246	3344476	66	4/22/07 14:35	FALSE	img_3841
-90.40844200	30.20940200	749470	3344829	71	4/22/07 14:35	FALSE	img_3842
-90.40608800	30.21271600	749683	3345202	72	4/22/07 14:35	FALSE	img_3843
-90.40341500	30.21501400	749937	3345462	76	4/22/07 14:35	FALSE	img_3844
-90.40103600	30.21664800	750164	3345649	74	4/22/07 14:36	FALSE	img_3845
-90.39901500	30.21821900	750353	3345827	71	4/22/07 14:36	FALSE	img_3846
-90.39680700	30.21965500	750561	3345991	61	4/22/07 14:36	FALSE	img_3847
-90.39535200	30.22023600	750694	3346059	67	4/22/07 14:36	FALSE	img_3848
<b>BICM segment 73 - Pontchartrain Landbridge</b>							
-90.39420600	30.22050300	750809	3346091	72	4/22/07 14:36	FALSE	img_3849
-90.39186000	30.22107700	751029	3346160	69	4/22/07 14:36	FALSE	img_3850
-90.37622500	30.22862700	752521	3347032	84	4/22/07 14:38	FALSE	img_3852
-90.37383400	30.22990400	752749	3347179	83	4/22/07 14:38	FALSE	img_3853
-90.37067400	30.23192000	753042	3347409	78	4/22/07 14:38	FALSE	img_3854
-90.36703800	30.23426000	753392	3347677	76	4/22/07 14:38	FALSE	img_3855
-90.36580900	30.23512600	753506	3347775	76	4/22/07 14:38	FALSE	img_3856
-90.36349800	30.23629600	753724	3347910	69	4/22/07 14:39	FALSE	img_3857



**Lakes Region DVD 16 - South Lake Pontchartrain: Pt aux Herbes to Pass Manchac**

LON	LAT	UTM Easting	UTM Northing	ALT	UTC	NONGPS	NAME
-90.36226300	30.23676200	753839	3347965	68	4/22/07 14:39	FALSE	img_3858
-90.35973900	30.23742000	754087	3348043	74	4/22/07 14:39	FALSE	img_3859
-90.35866000	30.23775600	754183	3348083	75	4/22/07 14:39	FALSE	img_3860
-90.35695500	30.23837600	754345	3348155	73	4/22/07 14:39	FALSE	img_3861
-90.35539200	30.23938000	754496	3348270	71	4/22/07 14:39	FALSE	img_3862
-90.35456700	30.24030700	754571	3348375	66	4/22/07 14:39	FALSE	img_3863
-90.35323900	30.24197600	754701	3348563	56	4/22/07 14:39	FALSE	img_3864
-90.35205800	30.24347900	754803	3348732	51	4/22/07 14:39	FALSE	img_3865
-90.35129400	30.24426700	754878	3348821	50	4/22/07 14:40	FALSE	img_3866
-90.34975700	30.24551900	755019	3348964	59	4/22/07 14:40	FALSE	img_3867
-90.34843300	30.24648200	755152	3349073	60	4/22/07 14:40	FALSE	img_3868
-90.34717100	30.24800600	755263	3349245	54	4/22/07 14:40	FALSE	img_3869
-90.34609900	30.24938800	755365	3349401	55	4/22/07 14:40	FALSE	img_3870
-90.34502400	30.25023000	755469	3349497	57	4/22/07 14:40	FALSE	img_3871
-90.34306900	30.25135800	755649	3349626	62	4/22/07 14:40	FALSE	img_3872
-90.34117600	30.25212400	755830	3349715	70	4/22/07 14:40	FALSE	img_3873
-90.33938500	30.25260700	756002	3349773	79	4/22/07 14:41	FALSE	img_3874
-90.33866700	30.25367600	756067	3349893	74	4/22/07 14:41	FALSE	img_3875
-90.33799800	30.25524700	756130	3350069	60	4/22/07 14:41	FALSE	img_3876
-90.33753900	30.25626800	756175	3350183	59	4/22/07 14:41	FALSE	img_3877
-90.33645000	30.25844100	756266	3350426	60	4/22/07 14:41	FALSE	img_3878
-90.33591200	30.25939400	756321	3350533	58	4/22/07 14:41	FALSE	img_3879
-90.33495300	30.26089400	756404	3350701	61	4/22/07 14:41	FALSE	img_3880
-90.33443200	30.26174700	756459	3350797	69	4/22/07 14:42	FALSE	img_3881
-90.33335200	30.26342100	756551	3350985	68	4/22/07 14:42	FALSE	img_3882
-90.33135200	30.26662800	756735	3351345	68	4/22/07 14:42	FALSE	img_3883
-90.33028200	30.26843100	756837	3351548	68	4/22/07 14:42	FALSE	img_3884
-90.32877300	30.27048600	756976	3351779	69	4/22/07 14:42	FALSE	img_3885

**Lakes Region DVD 16 - South Lake Pontchartrain: Pt aux Herbes to Pass Manchac**

LON	LAT	UTM Easting	UTM Northing	ALT	UTC	NONGPS	NAME
-90.32613300	30.27362400	757227	3352133	70	4/22/07 14:43	FALSE	img_3886
-90.32509100	30.27495600	757320	3352283	67	4/22/07 14:43	FALSE	img_3887
-90.32393200	30.27650400	757431	3352457	69	4/22/07 14:43	FALSE	img_3888
-90.32217500	30.27909100	757588	3352748	67	4/22/07 14:43	FALSE	img_3889
-90.32052600	30.28125000	757746	3352991	66	4/22/07 14:43	FALSE	img_3890
-90.31890200	30.28333500	757895	3353226	62	4/22/07 14:43	FALSE	img_3891
-90.31704800	30.28463700	758074	3353375	67	4/22/07 14:44	FALSE	img_3892
-90.31476900	30.28592600	758282	3353523	73	4/22/07 14:44	FALSE	img_3893
-90.31168200	30.28729600	758577	3353682	76	4/22/07 14:44	FALSE	img_3894

**Lakes Region DVD 17 - Lake Maurepas**

LON	LAT	UTM Easting	UTM Northing	ALT	UTC	NONGPS	NAME
<b>Pass Manchac - south shore: no BICM segment</b>							
-90.30559000	30.28949300	759158	3353939	99	4/22/07 14:45	FALSE	img_3895-passm
-90.30597000	30.29132400	759115	3354141	94	4/22/07 14:45	FALSE	img_3896
-90.30745200	30.29327300	758966	3354354	101	4/22/07 14:45	FALSE	img_3897
-90.31255100	30.29671900	758466	3354724	112	4/22/07 14:45	FALSE	img_3898
-90.31693200	30.29861000	758047	3354924	108	4/22/07 14:45	FALSE	img_3899
-90.32196800	30.29965300	757554	3355028	97	4/22/07 14:46	FALSE	img_3901
-90.32481100	30.29910200	757286	3354961	95	4/22/07 14:46	FALSE	img_3902
-90.33207900	30.29715900	756589	3354729	90	4/22/07 14:46	FALSE	img_3903
-90.33415400	30.29698000	756387	3354704	92	4/22/07 14:46	FALSE	img_3904
-90.33587900	30.29690900	756224	3354693	91	4/22/07 14:46	FALSE	img_3905
-90.33833800	30.29694400	755993	3354691	90	4/22/07 14:46	FALSE	img_3906
-90.34251600	30.29785200	755586	3354782	84	4/22/07 14:47	FALSE	img_3907
-90.34737600	30.29901800	755112	3354900	93	4/22/07 14:47	FALSE	img_3908
-90.35167000	30.29817100	754700	3354797	79	4/22/07 14:47	FALSE	img_3909
-90.35557400	30.29656600	754329	3354610	82	4/22/07 14:47	FALSE	img_3910

**Lakes Region DVD 17 - Lake Maurepas**

LON	LAT	UTM Easting	UTM Northing	ALT	UTC	NONGPS	NAME
-90.36367200	30.29235100	753561	3354125	93	4/22/07 14:48	FALSE	img_3911
-90.36672400	30.29037400	753277	3353899	106	4/22/07 14:48	FALSE	img_3912
-90.37090600	30.28644200	752883	3353453	98	4/22/07 14:48	FALSE	img_3913
-90.37329900	30.28561100	752654	3353356	113	4/22/07 14:48	FALSE	img_3914
-90.37755600	30.28725000	752236	3353528	107	4/22/07 14:49	FALSE	img_3915
-90.38289300	30.28875400	751723	3353683	108	4/22/07 14:49	FALSE	img_3916
-90.38848700	30.28902600	751183	3353701	131	4/22/07 14:49	FALSE	img_3917
-90.39597200	30.28738600	750466	3353502	108	4/22/07 14:50	FALSE	img_3918
-90.39784400	30.28666200	750294	3353418	104	4/22/07 14:50	FALSE	img_3919
-90.39960600	30.28575100	750123	3353313	104	4/22/07 14:50	FALSE	img_3920
-90.40081300	30.28492500	750010	3353219	106	4/22/07 14:50	FALSE	img_3921
-90.40217400	30.28381900	749878	3353093	110	4/22/07 14:50	FALSE	img_3922
-90.40359100	30.28236900	749747	3352930	103	4/22/07 14:50	FALSE	img_3923
<b>BICM segment 74 - Maurepas South East</b>							
-90.40589700	30.27951700	749533	3352608	100	4/22/07 14:50	FALSE	img_3924-lakem
-90.40893700	30.27532600	749255	3352137	93	4/22/07 14:50	FALSE	img_3925
-90.41144100	30.27229900	749022	3351796	94	4/22/07 14:51	FALSE	img_3926
-90.41310800	30.27114400	748861	3351664	98	4/22/07 14:51	FALSE	img_3927
-90.41799600	30.26898500	748395	3351414	115	4/22/07 14:51	FALSE	img_3928
-90.42216100	30.26612600	747998	3351088	108	4/22/07 14:51	FALSE	img_3929
-90.42360700	30.26482100	747867	3350940	98	4/22/07 14:51	FALSE	img_3930
-90.42543000	30.26309100	747698	3350744	102	4/22/07 14:51	FALSE	img_3931
-90.42703100	30.26176800	747547	3350594	110	4/22/07 14:52	FALSE	img_3932
-90.43037900	30.24775800	747255	3349034	89	4/22/07 14:53	FALSE	img_3933
-90.43086800	30.24482900	747214	3348708	88	4/22/07 14:53	FALSE	img_3934
-90.43144200	30.24019700	747178	3348193	78	4/22/07 14:53	FALSE	img_3935
-90.43179400	30.23726800	747147	3347868	83	4/22/07 14:53	FALSE	img_3936
-90.43459100	30.22898900	746898	3346944	88	4/22/07 14:54	FALSE	img_3937
-90.43645300	30.22559000	746723	3346563	92	4/22/07 14:54	FALSE	img_3938

**Lakes Region DVD 17 - Lake Maurepas**

LON	LAT	UTM Easting	UTM Northing	ALT	UTC	NONGPS	NAME
-90.43732600	30.22367200	746651	3346348	90	4/22/07 14:54	FALSE	img_3939
-90.43904300	30.22154300	746493	3346109	87	4/22/07 14:54	FALSE	img_3940
-90.44082300	30.21945900	746325	3345874	87	4/22/07 14:55	FALSE	img_3941
-90.44229600	30.21757000	746185	3345661	89	4/22/07 14:55	FALSE	img_3942
-90.44299500	30.21640400	746121	3345530	86	4/22/07 14:55	FALSE	img_3943
-90.44893200	30.21030000	745568	3344841	91	4/22/07 14:55	FALSE	img_3944
-90.45113000	30.20798300	745362	3344579	86	4/22/07 14:56	FALSE	img_3945
-90.45438500	30.20390200	745054	3344119	77	4/22/07 14:56	FALSE	img_3946
-90.45511700	30.20217100	744991	3343926	74	4/22/07 14:56	FALSE	img_3947
-90.45738000	30.19691200	744782	3343338	71	4/22/07 14:56	FALSE	img_3948
-90.45951000	30.19343700	744589	3342948	66	4/22/07 14:57	FALSE	img_3949
-90.46107700	30.19086100	744441	3342659	65	4/22/07 14:57	FALSE	img_3950
-90.46415600	30.18891300	744147	3342437	78	4/22/07 14:57	FALSE	img_3951
-90.46698100	30.18788900	743880	3342317	86	4/22/07 14:57	FALSE	img_3952
-90.47055400	30.18661000	743536	3342168	86	4/22/07 14:58	FALSE	img_3953
-90.47313800	30.18567100	743298	3342058	87	4/22/07 14:58	FALSE	img_3954
-90.47617900	30.18439000	743003	3341910	101	4/22/07 14:58	FALSE	img_3955
-90.47855500	30.18340400	742774	3341795	106	4/22/07 14:58	FALSE	img_3956
-90.48032600	30.18274500	742612	3341718	111	4/22/07 14:58	FALSE	img_3957
-90.48154700	30.18237400	742497	3341675	111	4/22/07 14:58	FALSE	img_3958
-90.48363100	30.18175900	742296	3341602	111	4/22/07 14:58	FALSE	img_3959
-90.48771900	30.18054900	741904	3341459	120	4/22/07 14:59	FALSE	img_3960
-90.49130300	30.17924000	741561	3341306	122	4/22/07 14:59	FALSE	img_3961
-90.49554800	30.17742900	741161	3341097	133	4/22/07 14:59	FALSE	img_3962
-90.49992600	30.17584000	740741	3340911	132	4/22/07 14:59	FALSE	img_3963
-90.50381300	30.17470100	740368	3340777	142	4/22/07 14:59	FALSE	img_3964
-90.50782900	30.17428200	739984	3340722	126	4/22/07 15:00	FALSE	img_3965
-90.51476000	30.17421700	739309	3340700	107	4/22/07 15:00	FALSE	img_3966
-90.51738200	30.17437300	739059	3340712	99	4/22/07 15:00	FALSE	img_3967



**Lakes Region DVD 17 - Lake Maurepas**

LON	LAT	UTM Easting	UTM Northing	ALT	UTC	NONGPS	NAME
-90.52763300	30.17295000	738080	3340533	81	4/22/07 15:00	FALSE	img_3968
-90.53394700	30.17249700	737474	3340469	85	4/22/07 15:01	FALSE	img_3969
-90.54322200	30.17142900	736580	3340332	68	4/22/07 15:01	FALSE	img_3970
-90.54710500	30.17134800	736205	3340314	56	4/22/07 15:01	FALSE	img_3971
-90.54854700	30.17144000	736070	3340322	55	4/22/07 15:01	FALSE	img_3972
-90.55273400	30.17174300	735665	3340347	62	4/22/07 15:02	FALSE	img_3973
-90.55690700	30.17234100	735259	3340404	69	4/22/07 15:02	FALSE	img_3974
-90.56155500	30.17357900	734803	3340532	74	4/22/07 15:02	FALSE	img_3975
-90.56578400	30.17468900	734396	3340646	70	4/22/07 15:02	FALSE	img_3976
-90.57027600	30.17595400	733959	3340777	68	4/22/07 15:03	FALSE	img_3977
-90.57757700	30.17940000	733248	3341144	81	4/22/07 15:03	FALSE	img_3978
-90.58071500	30.18226800	732943	3341456	96	4/22/07 15:03	FALSE	img_3979
-90.58381000	30.18531300	732637	3341787	93	4/22/07 15:04	FALSE	img_3980
-90.58596000	30.18763800	732420	3342040	88	4/22/07 15:04	FALSE	img_3981
-90.58822500	30.19049700	732201	3342353	83	4/22/07 15:04	FALSE	img_3982
-90.58960100	30.19359100	732059	3342693	99	4/22/07 15:04	FALSE	img_3983
-90.59043400	30.19556500	731977	3342910	107	4/22/07 15:05	FALSE	img_3984
-90.59055400	30.19577900	731958	3342933	107	4/22/07 15:05	FALSE	img_3985
-90.59176000	30.19915400	731834	3343305	99	4/22/07 15:05	FALSE	img_3986
-90.59236200	30.20213800	731769	3343635	99	4/22/07 15:05	FALSE	img_3987
-90.59242600	30.20390400	731765	3343831	96	4/22/07 15:05	FALSE	img_3988
-90.59237300	30.20506100	731762	3343959	96	4/22/07 15:05	FALSE	img_3989
-90.59214900	30.20607500	731789	3344072	92	4/22/07 15:05	FALSE	img_3990
-90.59173100	30.20689100	731826	3344163	86	4/22/07 15:05	FALSE	img_3991
<b>BICM segment 75 - Maurepas North West</b>							
-90.59129600	30.20745000	731863	3344226	79	4/22/07 15:05	FALSE	img_3992
-90.59075300	30.20790500	731910	3344277	71	4/22/07 15:05	FALSE	img_3993
-90.58994000	30.20804900	731996	3344295	61	4/22/07 15:06	FALSE	img_3994
-90.58898400	30.20765800	732084	3344254	51	4/22/07 15:06	FALSE	img_3995

**Lakes Region DVD 17 - Lake Maurepas**

LON	LAT	UTM Easting	UTM Northing	ALT	UTC	NONGPS	NAME
-90.58678300	30.20744200	732296	3344234	68	4/22/07 15:06	FALSE	img_3996
-90.58547100	30.20743800	732421	3344236	74	4/22/07 15:06	FALSE	img_3997
-90.58432200	30.20750400	732537	3344246	79	4/22/07 15:06	FALSE	img_3998
-90.58056500	30.20844900	732891	3344359	93	4/22/07 15:06	FALSE	img_3999
-90.57923700	30.20873500	733025	3344393	97	4/22/07 15:06	FALSE	img_4000
-90.57598000	30.20973000	733331	3344510	104	4/22/07 15:07	FALSE	img_4001
-90.57268300	30.21357400	733639	3344943	99	4/22/07 15:07	FALSE	img_4002
-90.57207900	30.21529500	733693	3345135	92	4/22/07 15:07	FALSE	img_4003
-90.57135500	30.21754100	733755	3345385	92	4/22/07 15:07	FALSE	img_4004
-90.56995400	30.22280200	733877	3345971	83	4/22/07 15:07	FALSE	img_4005
-90.56968500	30.22362000	733904	3346063	83	4/22/07 15:08	FALSE	img_4006
-90.56968500	30.22362000	733904	3346063	83	4/22/07 15:10	FALSE	img_4008
-90.56972500	30.22410200	733903	3346116	84	4/22/07 15:10	FALSE	img_4009
-90.56929900	30.22558100	733938	3346281	85	4/22/07 15:10	FALSE	img_4010
-90.56942000	30.22827100	733922	3346579	94	4/22/07 15:11	FALSE	img_4011
-90.57082300	30.22992900	733784	3346760	77	4/22/07 15:11	FALSE	img_4012
-90.57309400	30.23190200	733557	3346974	71	4/22/07 15:11	FALSE	img_4013
-90.57420900	30.23304200	733449	3347098	66	4/22/07 15:11	FALSE	img_4014
-90.57675900	30.23545800	733193	3347361	63	4/22/07 15:11	FALSE	img_4015
-90.57964000	30.23912800	732915	3347762	76	4/22/07 15:11	FALSE	img_4016
-90.58081500	30.24222800	732792	3348103	78	4/22/07 15:12	FALSE	img_4017
-90.58127200	30.24349000	732741	3348242	86	4/22/07 15:12	FALSE	img_4018
-90.58194700	30.24818800	732672	3348761	81	4/22/07 15:12	FALSE	img_4019
-90.58196200	30.24923400	732660	3348877	80	4/22/07 15:12	FALSE	img_4020
-90.58126200	30.25412600	732716	3349421	84	4/22/07 15:12	FALSE	img_4021
-90.58038400	30.25905100	732791	3349969	83	4/22/07 15:13	FALSE	img_4022
-90.57990900	30.26228000	732831	3350328	80	4/22/07 15:13	FALSE	img_4023
-90.57848500	30.26710400	732954	3350865	72	4/22/07 15:13	FALSE	img_4024
-90.57737800	30.26911600	733056	3351091	71	4/22/07 15:13	FALSE	img_4025

**Lakes Region DVD 17 - Lake Maurepas**

LON	LAT	UTM Easting	UTM Northing	ALT	UTC	NONGPS	NAME
-90.57451600	30.27457700	733322	3351702	70	4/22/07 15:14	FALSE	img_4026
-90.57209300	30.27821300	733544	3352110	64	4/22/07 15:14	FALSE	img_4027
-90.56952200	30.28115400	733787	3352441	60	4/22/07 15:14	FALSE	img_4028
-90.56774500	30.28337900	733955	3352692	48	4/22/07 15:15	FALSE	img_4029
-90.56582100	30.28524700	734133	3352903	54	4/22/07 15:15	FALSE	img_4030
-90.56478800	30.28609800	734228	3352999	60	4/22/07 15:15	FALSE	img_4031
-90.56200000	30.28849400	734491	3353271	66	4/22/07 15:15	FALSE	img_4032
-90.56010700	30.29101400	734668	3353554	65	4/22/07 15:15	FALSE	img_4033
-90.55905600	30.29284000	734760	3353758	68	4/22/07 15:16	FALSE	img_4034
-90.55875300	30.29343400	734787	3353825	66	4/22/07 15:16	FALSE	img_4035
-90.55774700	30.29523800	734889	3354027	63	4/22/07 15:16	FALSE	img_4036
-90.55673500	30.29675300	734982	3354197	62	4/22/07 15:16	FALSE	img_4037
-90.55581700	30.29787500	735065	3354324	55	4/22/07 15:16	FALSE	img_4038
-90.55461100	30.29891700	735178	3354442	60	4/22/07 15:16	FALSE	img_4039
-90.55280200	30.29960600	735350	3354522	60	4/22/07 15:16	FALSE	img_4040
-90.55049800	30.29986400	735571	3354555	60	4/22/07 15:17	FALSE	img_4041
-90.54510400	30.30057500	736088	3354645	63	4/22/07 15:17	FALSE	img_4042
-90.54137400	30.30288900	736439	3354909	63	4/22/07 15:17	FALSE	img_4043
-90.53966700	30.30410400	736599	3355048	59	4/22/07 15:17	FALSE	img_4044
-90.53503800	30.30817500	737042	3355509	63	4/22/07 15:18	FALSE	img_4045
-90.53156200	30.31185200	737360	3355923	63	4/22/07 15:18	FALSE	img_4046
-90.52919900	30.31410300	737585	3356178	67	4/22/07 15:18	FALSE	img_4047
-90.52654800	30.31622100	737840	3356418	67	4/22/07 15:19	FALSE	img_4048
-90.52258700	30.31989600	738206	3356834	79	4/22/07 15:19	FALSE	img_4049
-90.51970200	30.32225000	738479	3357101	73	4/22/07 15:19	FALSE	img_4050
-90.51258300	30.32693400	739151	3357635	71	4/22/07 15:20	FALSE	img_4051
-90.50788300	30.32992700	739596	3357977	65	4/22/07 15:20	FALSE	img_4052
-90.49965400	30.33540500	740371	3358602	64	4/22/07 15:21	FALSE	img_4053
-90.49105600	30.34029800	741186	3359163	66	4/22/07 15:21	FALSE	img_4054

**Lakes Region DVD 17 - Lake Maurepas**

LON	LAT	UTM Easting	UTM Northing	ALT	UTC	NONGPS	NAME
-90.48974500	30.34085100	741319	3359227	67	4/22/07 15:22	FALSE	img_4055
-90.48733400	30.34197700	741547	3359357	63	4/22/07 15:22	FALSE	img_4056
-90.48385700	30.34263800	741872	3359437	54	4/22/07 15:22	FALSE	img_4057
-90.48011000	30.34282100	742237	3359466	64	4/22/07 15:22	FALSE	img_4058
-90.47867200	30.34278200	742372	3359464	70	4/22/07 15:22	FALSE	img_4059
-90.47721500	30.34271600	742516	3359460	72	4/22/07 15:22	FALSE	img_4060
-90.47513900	30.34295400	742718	3359491	73	4/22/07 15:23	FALSE	img_4061
-90.47375500	30.34330700	742842	3359533	84	4/22/07 15:23	FALSE	img_4062
-90.47282300	30.34443800	742935	3359661	91	4/22/07 15:23	FALSE	img_4063
-90.47291600	30.34646800	742921	3359886	101	4/22/07 15:23	FALSE	img_4064
-90.47329800	30.34711900	742881	3359957	108	4/22/07 15:23	FALSE	img_4065
-90.47421400	30.34768100	742793	3360017	111	4/22/07 15:23	FALSE	img_4066
-90.47580300	30.34789500	742638	3360038	118	4/22/07 15:23	FALSE	img_4067
-90.47779500	30.34546500	742452	3359764	81	4/22/07 15:24	FALSE	img_4068
-90.47694500	30.34337700	742544	3359534	70	4/22/07 15:24	FALSE	img_4069
-90.47632300	30.34204600	742605	3359388	68	4/22/07 15:24	FALSE	img_4070
-90.47524300	30.34016200	742715	3359181	69	4/22/07 15:24	FALSE	img_4071
-90.47466200	30.33920400	742766	3359076	70	4/22/07 15:24	FALSE	img_4072
-90.47392500	30.33808200	742845	3358954	66	4/22/07 15:24	FALSE	img_4073
-90.47289900	30.33695200	742944	3358831	67	4/22/07 15:24	FALSE	img_4074
-90.47005200	30.33497600	743218	3358617	71	4/22/07 15:25	FALSE	img_4075
-90.46434800	30.33200500	743784	3358301	69	4/22/07 15:25	FALSE	img_4076
-90.46102600	30.33065700	744104	3358158	69	4/22/07 15:25	FALSE	img_4077
-90.45651000	30.32905000	744541	3357990	72	4/22/07 15:26	FALSE	img_4078
-90.45432100	30.32816000	744755	3357896	70	4/22/07 15:26	FALSE	img_4079
-90.45092300	30.32683600	745085	3357756	70	4/22/07 15:26	FALSE	img_4080
-90.44850800	30.32599600	745318	3357668	70	4/22/07 15:26	FALSE	img_4081
-90.44655600	30.32540300	745502	3357607	72	4/22/07 15:26	FALSE	img_4082
-90.44267900	30.32422800	745880	3357485	70	4/22/07 15:26	FALSE	img_4083



**Lakes Region DVD 17 - Lake Maurepas**

LON	LAT	UTM Easting	UTM Northing	ALT	UTC	NONGPS	NAME
-90.43831800	30.32287900	746307	3357345	67	4/22/07 15:27	FALSE	img_4084
-90.43640900	30.32229100	746491	3357284	64	4/22/07 15:27	FALSE	img_4085
-90.43118000	30.32084900	746995	3357135	55	4/22/07 15:27	FALSE	img_4086
-90.42717200	30.31946700	747383	3356991	63	4/22/07 15:28	FALSE	img_4087
-90.42369100	30.31748100	747725	3356778	66	4/22/07 15:28	FALSE	img_4088
-90.42227300	30.31545300	747864	3356556	71	4/22/07 15:28	FALSE	img_4089
-90.42105400	30.31374800	747984	3356370	70	4/22/07 15:28	FALSE	img_4090
-90.42033800	30.31287100	748063	3356275	73	4/22/07 15:28	FALSE	img_4091
-90.41980500	30.31218200	748113	3356199	82	4/22/07 15:28	FALSE	img_4092
-90.41947200	30.31085600	748145	3356053	90	4/22/07 15:29	FALSE	img_4093
-90.42099300	30.30942700	748005	3355891	88	4/22/07 15:29	FALSE	img_4094
-90.42264300	30.30874000	747853	3355812	87	4/22/07 15:29	FALSE	img_4095
-90.42415800	30.30745400	747702	3355666	85	4/22/07 15:29	FALSE	img_4096
-90.42691000	30.30492000	747448	3355379	110	4/22/07 15:29	FALSE	img_4097
-90.42840200	30.30371800	747307	3355242	114	4/22/07 15:29	FALSE	img_4098
-90.42974500	30.30248200	747185	3355102	118	4/22/07 15:29	FALSE	img_4099
-90.43121200	30.29923100	747049	3354739	132	4/22/07 15:30	FALSE	img_4100
-90.42990500	30.29779200	747178	3354582	116	4/22/07 15:30	FALSE	img_4101
-90.42727000	30.29607100	747432	3354397	94	4/22/07 15:30	FALSE	img_4102
-90.42451700	30.29476600	747705	3354258	85	4/22/07 15:30	FALSE	img_4103
-90.42308400	30.29402700	747841	3354179	78	4/22/07 15:30	FALSE	img_4104
-90.42133900	30.29292900	748017	3354061	77	4/22/07 15:30	FALSE	img_4105
-90.41871700	30.29173200	748271	3353934	72	4/22/07 15:31	FALSE	img_4106
-90.41607100	30.29062400	748524	3353817	70	4/22/07 15:31	FALSE	img_4107
-90.41379000	30.28951800	748748	3353700	83	4/22/07 15:31	FALSE	img_4108
-90.41143600	30.28867100	748981	3353611	82	4/22/07 15:31	FALSE	img_4109
-90.40821400	30.28760000	749291	3353499	78	4/22/07 15:31	FALSE	img_4110
-90.40608700	30.28714500	749494	3353454	79	4/22/07 15:31	FALSE	img_4111
-90.40447400	30.28678800	749649	3353417	78	4/22/07 15:32	FALSE	img_4112

**Lakes Region DVD 17 - Lake Maurepas**

LON	LAT	UTM Easting	UTM Northing	ALT	UTC	NONGPS	NAME
<b>Pass Manchac - north shore: no BICM segment</b>							
-90.40307500	30.28652600	749785	3353391	79	4/22/07 15:32	FALSE	img_4113
-90.40196600	30.28633700	749891	3353373	81	4/22/07 15:32	FALSE	img_4114
-90.40059500	30.28613500	750026	3353354	80	4/22/07 15:32	FALSE	img_4115-passm
-90.39901500	30.28596400	750181	3353338	81	4/22/07 15:32	FALSE	img_4116
-90.39697400	30.28562900	750374	3353305	76	4/22/07 15:32	FALSE	img_4117
-90.39371200	30.28514100	750693	3353259	71	4/22/07 15:32	FALSE	img_4118
-90.39228300	30.28498600	750828	3353245	75	4/22/07 15:32	FALSE	img_4119
-90.39104900	30.28486100	750953	3353234	79	4/22/07 15:32	FALSE	img_4120
-90.38352000	30.28461000	751675	3353222	93	4/22/07 15:33	FALSE	img_4121
-90.38161300	30.28402500	751860	3353162	88	4/22/07 15:33	FALSE	img_4122
-90.37733000	30.28230200	752278	3352980	93	4/22/07 15:33	FALSE	img_4123
-90.37486000	30.28186200	752510	3352937	92	4/22/07 15:33	FALSE	img_4124
-90.37319500	30.28197300	752673	3352953	88	4/22/07 15:33	FALSE	img_4125
-90.37124300	30.28255500	752864	3353022	84	4/22/07 15:34	FALSE	img_4126
-90.36954800	30.28329100	753026	3353107	84	4/22/07 15:34	FALSE	img_4127
-90.36788700	30.28439300	753177	3353233	90	4/22/07 15:34	FALSE	img_4128
-90.36497500	30.28691500	753450	3353519	90	4/22/07 15:34	FALSE	img_4129
-90.36140700	30.28912800	753790	3353773	80	4/22/07 15:34	FALSE	img_4130
-90.35927200	30.29019700	753990	3353896	72	4/22/07 15:34	FALSE	img_4131
-90.35751300	30.29119100	754160	3354010	72	4/22/07 15:35	FALSE	img_4132
-90.35469300	30.29268000	754426	3354181	80	4/22/07 15:35	FALSE	img_4133
-90.35333200	30.29352300	754558	3354278	80	4/22/07 15:35	FALSE	img_4134
-90.35025700	30.29511100	754843	3354461	76	4/22/07 15:35	FALSE	img_4135
-90.34878200	30.29549900	754986	3354507	74	4/22/07 15:35	FALSE	img_4136
-90.34728800	30.29541800	755131	3354502	73	4/22/07 15:35	FALSE	img_4137
-90.34611800	30.29518000	755247	3354478	76	4/22/07 15:35	FALSE	img_4138
-90.34291800	30.29436300	755557	3354394	71	4/22/07 15:36	FALSE	img_4139
-90.33813700	30.29379300	756020	3354342	70	4/22/07 15:36	FALSE	img_4140

**Lakes Region DVD 17 - Lake Maurepas**

LON	LAT	UTM Easting	UTM Northing	ALT	UTC	NONGPS	NAME
-90.33654200	30.29374300	756174	3354340	70	4/22/07 15:36	FALSE	img_4141
-90.33543000	30.29376100	756280	3354345	68	4/22/07 15:36	FALSE	img_4142
-90.33300000	30.29387900	756511	3354363	70	4/22/07 15:36	FALSE	img_4143
-90.33119900	30.29402500	756683	3354383	71	4/22/07 15:37	FALSE	img_4144
-90.32967100	30.29427300	756827	3354414	76	4/22/07 15:37	FALSE	img_4145
-90.32701000	30.29491100	757085	3354491	85	4/22/07 15:37	FALSE	img_4146
-90.32535500	30.29540200	757238	3354549	87	4/22/07 15:37	FALSE	img_4147
-90.32417400	30.29594700	757352	3354612	88	4/22/07 15:37	FALSE	img_4148
-90.32313700	30.29637300	757457	3354662	87	4/22/07 15:37	FALSE	img_4149
-90.32206800	30.29669000	757552	3354699	88	4/22/07 15:37	FALSE	img_4150
-90.31950400	30.29667100	757802	3354703	89	4/22/07 15:38	FALSE	img_4152
-90.31747800	30.29540800	757998	3354568	94	4/22/07 15:38	FALSE	img_4153
-90.31624500	30.29473900	758125	3354497	101	4/22/07 15:38	FALSE	img_4154
-90.31487100	30.29462000	758250	3354486	104	4/22/07 15:38	FALSE	img_4155
-90.31348300	30.29477400	758384	3354507	106	4/22/07 15:38	FALSE	img_4156
-90.31251500	30.29488500	758480	3354521	109	4/22/07 15:38	FALSE	img_4157
-90.31135000	30.29506100	758586	3354543	110	4/22/07 15:38	FALSE	img_4158

**Lakes Region DVD 18 - North Lake Pontchartrain: Pass Manchac to Treasure Island**

LON	LAT	UTM Easting	UTM Northing	ALT	UTC	NONGPS	NAME
<b>BICM segment 76 - Tangipahoa River</b>							
-90.30586900	30.29555800	759114	3354611	93	4/22/07 15:39	FALSE	img_4160
-90.30326300	30.29496700	759365	3354551	95	4/22/07 15:39	FALSE	img_4161
-90.30113800	30.29440700	759578	3354494	73	4/22/07 15:39	FALSE	img_4162-manchact
-90.29958300	30.29419700	759723	3354474	74	4/22/07 15:39	FALSE	img_4163
-90.29832900	30.29439300	759848	3354499	72	4/22/07 15:39	FALSE	img_4164
-90.29723500	30.29497000	759952	3354566	68	4/22/07 15:39	FALSE	img_4165
-90.29623400	30.29662000	760044	3354751	67	4/22/07 15:39	FALSE	img_4166
-90.29660300	30.29895500	759999	3355009	67	4/22/07 15:40	FALSE	img_4167

**Lakes Region DVD 18 - North Lake Pontchartrain: Pass Manchac to Treasure Island**

LON	LAT	UTM Easting	UTM Northing	ALT	UTC	NONGPS	NAME
-90.29663800	30.30021900	759996	3355149	65	4/22/07 15:40	FALSE	img_4168
-90.29573100	30.30225500	760077	3355377	67	4/22/07 15:40	FALSE	img_4169
-90.29379100	30.30511900	760252	3355699	69	4/22/07 15:40	FALSE	img_4170
-90.29182600	30.30793400	760437	3356015	78	4/22/07 15:40	FALSE	img_4171
-90.29026800	30.31030500	760575	3356282	80	4/22/07 15:41	FALSE	img_4172
-90.28954800	30.31139300	760649	3356404	78	4/22/07 15:41	FALSE	img_4173
-90.28873200	30.31276200	760723	3356558	77	4/22/07 15:41	FALSE	img_4174
-90.28709800	30.31518200	760870	3356830	77	4/22/07 15:41	FALSE	img_4175
-90.28573000	30.31709200	761000	3357045	74	4/22/07 15:41	FALSE	img_4176
-90.28320300	30.32082300	761230	3357464	72	4/22/07 15:41	FALSE	img_4177
-90.28233500	30.32250900	761313	3357653	67	4/22/07 15:42	FALSE	img_4178
-90.28196000	30.32323600	761339	3357734	66	4/22/07 15:42	FALSE	img_4179
-90.28049500	30.32569300	761477	3358010	69	4/22/07 15:42	FALSE	img_4180
-90.27931700	30.32717100	761589	3358177	76	4/22/07 15:42	FALSE	img_4181
-90.27803600	30.32871200	761710	3358351	77	4/22/07 15:42	FALSE	img_4182
-90.27729700	30.32961000	761775	3358452	77	4/22/07 15:42	FALSE	img_4183
-90.27652900	30.33050600	761849	3358553	75	4/22/07 15:42	FALSE	img_4184
-90.27463500	30.33249400	762027	3358778	77	4/22/07 15:42	FALSE	img_4185
-90.27385700	30.33343900	762091	3358884	73	4/22/07 15:43	FALSE	img_4186
-90.27317000	30.33447700	762156	3359001	72	4/22/07 15:43	FALSE	img_4187
-90.27249000	30.33556000	762220	3359123	70	4/22/07 15:43	FALSE	img_4188
-90.27114300	30.33706200	762351	3359293	70	4/22/07 15:43	FALSE	img_4189
-90.26769200	30.33986300	762671	3359611	76	4/22/07 15:43	FALSE	img_4190
-90.26538600	30.34230100	762885	3359887	72	4/22/07 15:43	FALSE	img_4191
-90.26283300	30.34561200	763126	3360260	69	4/22/07 15:44	FALSE	img_4192
-90.26027100	30.34881200	763358	3360620	70	4/22/07 15:44	FALSE	img_4193
-90.25840600	30.35066900	763536	3360831	66	4/22/07 15:44	FALSE	img_4194
-90.25165400	30.35546800	764167	3361378	66	4/22/07 15:45	FALSE	img_4195
-90.24817900	30.35804600	764497	3361673	74	4/22/07 15:45	FALSE	img_4196



**Lakes Region DVD 18 - North Lake Pontchartrain: Pass Manchac to Treasure Island**

LON	LAT	UTM Easting	UTM Northing	ALT	UTC	NONGPS	NAME
-90.24482200	30.36075200	764817	3361980	71	4/22/07 15:45	FALSE	img_4197
-90.24388900	30.36166900	764901	3362084	73	4/22/07 15:45	FALSE	img_4198
-90.24247600	30.36292000	765032	3362226	68	4/22/07 15:46	FALSE	img_4199
-90.23856300	30.36574500	765399	3362549	73	4/22/07 15:46	FALSE	img_4200
-90.23474700	30.36875600	765766	3362892	70	4/22/07 15:46	FALSE	img_4201
-90.23168500	30.37041600	766050	3363083	69	4/22/07 15:46	FALSE	img_4202
-90.22936400	30.37195000	766267	3363258	73	4/22/07 15:46	FALSE	img_4203
-90.22694600	30.37367800	766503	3363456	70	4/22/07 15:47	FALSE	img_4204
-90.22477600	30.37498100	766701	3363605	62	4/22/07 15:47	FALSE	img_4205
-90.22160400	30.37687600	767003	3363823	68	4/22/07 15:47	FALSE	img_4206
-90.21950900	30.37826200	767202	3363981	72	4/22/07 15:47	FALSE	img_4207
-90.21642200	30.38000100	767495	3364182	73	4/22/07 15:47	FALSE	img_4208
-90.21508800	30.38062000	767618	3364253	76	4/22/07 15:48	FALSE	img_4209
-90.21308200	30.38131100	767808	3364335	77	4/22/07 15:48	FALSE	img_4210
-90.21169900	30.38192800	767941	3364406	75	4/22/07 15:48	FALSE	img_4211
-90.21053300	30.38249900	768055	3364473	72	4/22/07 15:48	FALSE	img_4212
-90.20908000	30.38319900	768188	3364553	69	4/22/07 15:48	FALSE	img_4213
-90.20760900	30.38387100	768330	3364632	67	4/22/07 15:48	FALSE	img_4214
-90.20611100	30.38444700	768473	3364699	69	4/22/07 15:48	FALSE	img_4215
-90.20438500	30.38505600	768635	3364770	69	4/22/07 15:48	FALSE	img_4216
-90.20273100	30.38569400	768796	3364845	74	4/22/07 15:48	FALSE	img_4217
-90.20131800	30.38619400	768929	3364904	71	4/22/07 15:49	FALSE	img_4218
-90.19960000	30.38634600	769092	3364925	70	4/22/07 15:49	FALSE	img_4219
-90.19676800	30.38649700	769361	3364948	64	4/22/07 15:49	FALSE	img_4220
-90.19524600	30.38653100	769515	3364956	67	4/22/07 15:49	FALSE	img_4221
-90.19422500	30.38657800	769611	3364964	67	4/22/07 15:49	FALSE	img_4222
-90.19294100	30.38664500	769736	3364974	65	4/22/07 15:49	FALSE	img_4223
-90.19110000	30.38656500	769909	3364969	57	4/22/07 15:49	FALSE	img_4224
-90.18892300	30.38585100	770122	3364896	55	4/22/07 15:49	FALSE	img_4225

**Lakes Region DVD 18 - North Lake Pontchartrain: Pass Manchac to Treasure Island**

LON	LAT	UTM Easting	UTM Northing	ALT	UTC	NONGPS	NAME
-90.18812500	30.38514700	770201	3364819	61	4/22/07 15:49	FALSE	img_4226
-90.18770600	30.38447500	770242	3364746	66	4/22/07 15:49	FALSE	img_4227
-90.18680700	30.38221300	770334	3364497	80	4/22/07 15:50	FALSE	img_4228
<b>BICM segment 77 - Madisonville</b>							
-90.18580900	30.38143200	770433	3364413	74	4/22/07 15:50	FALSE	img_4229
-90.18506800	30.38100100	770501	3364367	70	4/22/07 15:50	FALSE	img_4230
-90.18395400	30.38043700	770608	3364307	74	4/22/07 15:50	FALSE	img_4231
-90.18231900	30.37986000	770773	3364247	72	4/22/07 15:50	FALSE	img_4232
-90.18095100	30.37955100	770899	3364216	68	4/22/07 15:50	FALSE	img_4233
-90.17771000	30.37949400	771217	3364217	65	4/22/07 15:50	FALSE	img_4234
-90.17641700	30.37962200	771341	3364235	62	4/22/07 15:51	FALSE	img_4235
-90.17487400	30.37958100	771486	3364234	59	4/22/07 15:51	FALSE	img_4236
-90.17318900	30.37913200	771650	3364188	57	4/22/07 15:51	FALSE	img_4237
-90.17160000	30.37854800	771806	3364127	58	4/22/07 15:51	FALSE	img_4238
-90.17051100	30.37828300	771912	3364100	61	4/22/07 15:51	FALSE	img_4239-lighthouse
-90.16962100	30.37821500	771999	3364095	59	4/22/07 15:51	FALSE	img_4240-lthouse
-90.16830900	30.37846200	772123	3364126	60	4/22/07 15:51	FALSE	img_4241-lthouse
-90.16757500	30.37878300	772190	3364163	64	4/22/07 15:51	FALSE	img_4242
-90.16674700	30.37913500	772275	3364204	67	4/22/07 15:51	FALSE	img_4243
-90.16601900	30.37893700	772343	3364184	64	4/22/07 15:51	FALSE	img_4244
-90.16568400	30.37806900	772374	3364088	60	4/22/07 15:51	FALSE	img_4245
-90.16527300	30.37713400	772415	3363986	57	4/22/07 15:52	FALSE	img_4246
-90.16439400	30.37626100	772504	3363891	62	4/22/07 15:52	FALSE	img_4247
-90.16332100	30.37577400	772611	3363840	63	4/22/07 15:52	FALSE	img_4248
-90.16185600	30.37537000	772747	3363798	66	4/22/07 15:52	FALSE	img_4249
-90.16056500	30.37504200	772873	3363765	70	4/22/07 15:52	FALSE	img_4250
-90.15938500	30.37456600	772990	3363715	74	4/22/07 15:52	FALSE	img_4251
-90.15832900	30.37421200	773096	3363678	74	4/22/07 15:52	FALSE	img_4252
-90.15556700	30.37356200	773358	3363613	78	4/22/07 15:52	FALSE	img_4253

**Lakes Region DVD 18 - North Lake Pontchartrain: Pass Manchac to Treasure Island**

LON	LAT	UTM Easting	UTM Northing	ALT	UTC	NONGPS	NAME
-90.15352500	30.37330200	773560	3363589	76	4/22/07 15:53	FALSE	img_4254
-90.15192400	30.37320800	773714	3363583	74	4/22/07 15:53	FALSE	img_4255
-90.14972000	30.37291500	773927	3363555	70	4/22/07 15:53	FALSE	img_4256
-90.14731700	30.37251300	774159	3363517	74	4/22/07 15:53	FALSE	img_4257
-90.14525300	30.37233300	774351	3363502	79	4/22/07 15:53	FALSE	img_4258
-90.14423300	30.37225900	774457	3363496	80	4/22/07 15:53	FALSE	img_4259
-90.14192900	30.37193500	774679	3363466	77	4/22/07 15:53	FALSE	img_4260
-90.14041100	30.37165300	774824	3363438	78	4/22/07 15:53	FALSE	img_4261
-90.13834800	30.37111100	775028	3363383	67	4/22/07 15:54	FALSE	img_4262
-90.13594300	30.36972800	775263	3363236	70	4/22/07 15:54	FALSE	img_4263
-90.13486100	30.36910600	775360	3363169	69	4/22/07 15:54	FALSE	img_4264
-90.13414500	30.36878800	775438	3363136	67	4/22/07 15:54	FALSE	img_4265
-90.13243200	30.36812000	775604	3363066	64	4/22/07 15:54	FALSE	img_4266
-90.12969500	30.36739100	775865	3362991	68	4/22/07 15:54	FALSE	img_4267
-90.12693800	30.36645000	776137	3362894	68	4/22/07 15:54	FALSE	img_4268
-90.12491200	30.36581100	776331	3362828	75	4/22/07 15:54	FALSE	img_4269
-90.12287900	30.36559600	776524	3362809	69	4/22/07 15:55	FALSE	img_4270
-90.12129200	30.36563200	776678	3362817	68	4/22/07 15:55	FALSE	img_4271
-90.11925100	30.36541600	776871	3362798	70	4/22/07 15:55	FALSE	img_4272
-90.11762900	30.36505500	777035	3362762	78	4/22/07 15:55	FALSE	img_4273
-90.11587700	30.36468300	777200	3362725	83	4/22/07 15:55	FALSE	img_4274
-90.11446100	30.36447700	777335	3362706	81	4/22/07 15:55	FALSE	img_4275
-90.11266000	30.36431100	777508	3362692	75	4/22/07 15:55	FALSE	img_4276
-90.11101200	30.36415400	777672	3362678	72	4/22/07 15:55	FALSE	img_4277
-90.10969600	30.36397800	777798	3362662	72	4/22/07 15:56	FALSE	img_4278
-90.10811800	30.36378300	777952	3362644	71	4/22/07 15:56	FALSE	img_4279
-90.10542400	30.36354100	778213	3362624	65	4/22/07 15:56	FALSE	img_4280
-90.10433000	30.36344100	778319	3362616	65	4/22/07 15:56	FALSE	img_4281
-90.10259300	30.36319500	778483	3362593	69	4/22/07 15:56	FALSE	img_4282

**Lakes Region DVD 18 - North Lake Pontchartrain: Pass Manchac to Treasure Island**

LON	LAT	UTM Easting	UTM Northing	ALT	UTC	NONGPS	NAME
-90.10125500	30.36295200	778608	3362569	69	4/22/07 15:56	FALSE	img_4283
-90.10012500	30.36274400	778724	3362549	64	4/22/07 15:56	FALSE	img_4284
-90.09900600	30.36252800	778831	3362527	65	4/22/07 15:56	FALSE	img_4285
-90.09822100	30.36230900	778908	3362505	69	4/22/07 15:56	FALSE	img_4286
-90.09684000	30.36172100	779045	3362443	70	4/22/07 15:56	FALSE	img_4287
-90.09583200	30.36137100	779142	3362407	72	4/22/07 15:57	FALSE	img_4288
-90.09514300	30.36137000	779209	3362409	74	4/22/07 15:57	FALSE	img_4289
<b>BICM segment 78 - Mandeville</b>							
-90.09430600	30.36150300	779286	3362425	73	4/22/07 15:57	FALSE	img_4290
-90.09360700	30.36156000	779353	3362433	69	4/22/07 15:57	FALSE	img_4291
-90.09299500	30.36132300	779411	3362409	68	4/22/07 15:57	FALSE	img_4292
-90.09251900	30.36085800	779461	3362358	70	4/22/07 15:57	FALSE	img_4293
-90.09191800	30.35998600	779521	3362263	75	4/22/07 15:57	FALSE	img_4294
-90.09109400	30.35928700	779600	3362188	83	4/22/07 15:57	FALSE	img_4295
-90.08967200	30.35868300	779736	3362124	91	4/22/07 15:57	FALSE	img_4296
-90.08823300	30.35849000	779881	3362106	92	4/22/07 15:57	FALSE	img_4297
-90.08664500	30.35834700	780035	3362094	81	4/22/07 15:57	FALSE	img_4298
-90.08472700	30.35801700	780219	3362063	74	4/22/07 15:58	FALSE	img_4299
-90.08371200	30.35754700	780316	3362013	75	4/22/07 15:58	FALSE	img_4300
-90.08191700	30.35646800	780492	3361898	76	4/22/07 15:58	FALSE	img_4301
-90.08073400	30.35581800	780610	3361829	65	4/22/07 15:58	FALSE	img_4302
-90.07907300	30.35473200	780767	3361712	66	4/22/07 15:58	FALSE	img_4303
-90.07762600	30.35403500	780913	3361639	60	4/22/07 15:58	FALSE	img_4304
-90.07677000	30.35369300	780991	3361603	63	4/22/07 15:58	FALSE	img_4305
-90.07568500	30.35323500	781098	3361555	63	4/22/07 15:58	FALSE	img_4306
-90.07435500	30.35251800	781225	3361478	62	4/22/07 15:58	FALSE	img_4307
-90.07267600	30.35156600	781391	3361377	73	4/22/07 15:59	FALSE	img_4308
-90.07110900	30.35085600	781547	3361302	78	4/22/07 15:59	FALSE	img_4309
-90.07052600	30.35059100	781606	3361274	82	4/22/07 15:59	FALSE	img_4310



**Lakes Region DVD 18 - North Lake Pontchartrain: Pass Manchac to Treasure Island**

LON	LAT	UTM Easting	UTM Northing	ALT	UTC	NONGPS	NAME
-90.06974100	30.35021700	781684	3361235	83	4/22/07 15:59	FALSE	img_4311
-90.06842100	30.34928100	781811	3361134	74	4/22/07 15:59	FALSE	img_4312
-90.06691500	30.34745700	781961	3360936	73	4/22/07 15:59	FALSE	img_4313
-90.06603900	30.34660700	782050	3360844	72	4/22/07 15:59	FALSE	img_4314-mandeville
-90.06485400	30.34580800	782158	3360758	75	4/22/07 15:59	FALSE	img_4315
-90.06333100	30.34532800	782313	3360709	80	4/22/07 15:59	FALSE	img_4316
-90.06221700	30.34514600	782419	3360691	79	4/22/07 16:00	FALSE	img_4317
-90.06055600	30.34482100	782574	3360659	56	4/22/07 16:00	FALSE	img_4318
-90.05933000	30.34451300	782700	3360628	52	4/22/07 16:00	FALSE	img_4319
-90.05815200	30.34396000	782808	3360570	59	4/22/07 16:00	FALSE	img_4320
-90.05761100	30.34359300	782866	3360531	59	4/22/07 16:00	FALSE	img_4321
-90.05660700	30.34281700	782965	3360447	62	4/22/07 16:00	FALSE	img_4322
-90.05591400	30.34230500	783033	3360392	67	4/22/07 16:00	FALSE	img_4323-wetland
-90.05516700	30.34181600	783102	3360339	67	4/22/07 16:00	FALSE	img_4324
-90.05374500	30.34057600	783250	3360206	63	4/22/07 16:00	FALSE	img_4325
-90.05265200	30.33930800	783350	3360068	67	4/22/07 16:00	FALSE	img_4326
-90.05168000	30.33825000	783449	3359953	71	4/22/07 16:00	FALSE	img_4327
-90.05056300	30.33663800	783560	3359777	75	4/22/07 16:01	FALSE	img_4328
-90.04981000	30.33497500	783641	3359594	91	4/22/07 16:01	FALSE	img_4329
-90.04940000	30.33415900	783682	3359505	98	4/22/07 16:01	FALSE	img_4330
-90.04876800	30.33317600	783743	3359397	101	4/22/07 16:01	FALSE	img_4331
-90.04819900	30.33242100	783803	3359315	104	4/22/07 16:01	FALSE	img_4332
-90.04756200	30.33144200	783863	3359208	105	4/22/07 16:01	FALSE	img_4333
-90.04676600	30.32971000	783945	3359018	102	4/22/07 16:01	FALSE	img_4334
-90.04635700	30.32833600	783988	3358867	108	4/22/07 16:01	FALSE	img_4335
-90.04562400	30.32398800	784077	3358387	128	4/22/07 16:02	FALSE	img_4336
-90.04420300	30.32301200	784215	3358282	110	4/22/07 16:02	FALSE	img_4337
-90.04288400	30.32287500	784340	3358270	99	4/22/07 16:02	FALSE	img_4338
-90.04175400	30.32275500	784446	3358259	92	4/22/07 16:02	FALSE	img_4339

**Lakes Region DVD 18 - North Lake Pontchartrain: Pass Manchac to Treasure Island**

LON	LAT	UTM Easting	UTM Northing	ALT	UTC	NONGPS	NAME
-90.04058600	30.32262400	784562	3358248	82	4/22/07 16:02	FALSE	img_4340
<b>BICM segment 79 - Big Branch Marshes</b>							
-90.03867100	30.32252000	784745	3358241	75	4/22/07 16:02	FALSE	img_4341
-90.03628200	30.32232800	784976	3358226	70	4/22/07 16:02	FALSE	img_4342
-90.03309600	30.32191600	785286	3358188	68	4/22/07 16:03	FALSE	img_4343
-90.02990400	30.32146200	785595	3358146	64	4/22/07 16:03	FALSE	img_4344
-90.02644200	30.32076700	785933	3358078	57	4/22/07 16:03	FALSE	img_4345
-90.02441000	30.32026400	786127	3358027	63	4/22/07 16:03	FALSE	img_4346
-90.02205700	30.31954700	786351	3357953	63	4/22/07 16:03	FALSE	img_4347
-90.02085500	30.31911100	786467	3357908	63	4/22/07 16:03	FALSE	img_4348
-90.01972400	30.31867500	786584	3357863	61	4/22/07 16:04	FALSE	img_4349
-90.01782400	30.31802000	786769	3357795	60	4/22/07 16:04	FALSE	img_4350
-90.01621000	30.31753400	786924	3357745	59	4/22/07 16:04	FALSE	img_4351
-90.01298800	30.31633000	787235	3357620	52	4/22/07 16:04	FALSE	img_4352
-90.01137800	30.31571500	787391	3357555	53	4/22/07 16:04	FALSE	img_4353
-90.00916500	30.31423700	787607	3357397	54	4/22/07 16:05	FALSE	img_4354
-90.00710000	30.31260700	787814	3357222	64	4/22/07 16:05	FALSE	img_4355
-90.00636400	30.31204700	787883	3357161	62	4/22/07 16:05	FALSE	img_4356
-90.00325700	30.30976300	788188	3356916	67	4/22/07 16:05	FALSE	img_4357
-90.00124300	30.30831500	788394	3356761	65	4/22/07 16:05	FALSE	img_4358
-89.99972200	30.30717800	788542	3356639	61	4/22/07 16:05	FALSE	img_4359
-89.99823200	30.30598900	788690	3356511	61	4/22/07 16:06	FALSE	img_4360
-89.99693600	30.30426300	788820	3356322	63	4/22/07 16:06	FALSE	img_4361
-89.99497400	30.30097400	789012	3355963	67	4/22/07 16:06	FALSE	img_4362
-89.99413100	30.29987900	789102	3355843	60	4/22/07 16:06	FALSE	img_4363
-89.99236000	30.29701100	789274	3355530	64	4/22/07 16:06	FALSE	img_4364
-89.99125500	30.29442400	789388	3355246	67	4/22/07 16:07	FALSE	img_4365
-89.99056400	30.29250200	789461	3355034	72	4/22/07 16:07	FALSE	img_4366
-89.98997900	30.29036900	789525	3354799	71	4/22/07 16:07	FALSE	img_4367

**Lakes Region DVD 18 - North Lake Pontchartrain: Pass Manchac to Treasure Island**

LON	LAT	UTM Easting	UTM Northing	ALT	UTC	NONGPS	NAME
-89.98900000	30.28886600	789625	3354635	59	4/22/07 16:07	FALSE	img_4368
-89.98826700	30.28695000	789698	3354425	58	4/22/07 16:07	FALSE	img_4369
-89.98838300	30.28339200	789699	3354030	62	4/22/07 16:07	FALSE	img_4370
-89.98826900	30.27668500	789728	3353286	54	4/22/07 16:08	FALSE	img_4371
-89.98882700	30.27344000	789690	3352925	69	4/22/07 16:08	FALSE	img_4372
-89.98930400	30.27153800	789647	3352713	65	4/22/07 16:08	FALSE	img_4373
-89.98978800	30.27001900	789604	3352543	65	4/22/07 16:08	FALSE	img_4374
-89.99018700	30.26880500	789569	3352408	68	4/22/07 16:08	FALSE	img_4375
-89.99040200	30.26739900	789554	3352251	69	4/22/07 16:08	FALSE	img_4376
-89.99008100	30.26455500	789591	3351937	69	4/22/07 16:09	FALSE	img_4377
-89.98951700	30.26334400	789652	3351804	67	4/22/07 16:09	FALSE	img_4378
-89.98875400	30.26251600	789722	3351714	65	4/22/07 16:09	FALSE	img_4379
-89.98769900	30.26156700	789831	3351611	59	4/22/07 16:09	FALSE	img_4380
-89.98680800	30.26076600	789920	3351525	58	4/22/07 16:09	FALSE	img_4381
-89.98620600	30.26007500	789979	3351450	61	4/22/07 16:09	FALSE	img_4382
-89.98489400	30.25859600	790109	3351289	67	4/22/07 16:09	FALSE	img_4383
-89.98312900	30.25736200	790286	3351157	73	4/22/07 16:09	FALSE	img_4384
-89.98094100	30.25662600	790500	3351081	68	4/22/07 16:10	FALSE	img_4385
-89.97918100	30.25650200	790664	3351071	77	4/22/07 16:10	FALSE	img_4386
-89.97567100	30.25645900	791001	3351076	68	4/22/07 17:06	FALSE	img_4408
-89.97253700	30.25741400	791306	3351190	59	4/22/07 17:06	FALSE	img_4409
-89.96930000	30.25806600	791612	3351270	67	4/22/07 17:06	FALSE	img_4410
-89.96818900	30.25820700	791718	3351289	69	4/22/07 17:06	FALSE	img_4411
-89.96620700	30.25842500	791910	3351318	65	4/22/07 17:06	FALSE	img_4412
-89.96444300	30.25866800	792082	3351350	63	4/22/07 17:06	FALSE	img_4413
-89.96092900	30.25939500	792417	3351439	57	4/22/07 17:07	FALSE	img_4414
-89.95914500	30.25962500	792589	3351469	56	4/22/07 17:07	FALSE	img_4415
-89.95796500	30.25966000	792695	3351476	55	4/22/07 17:07	FALSE	img_4416
-89.95658700	30.25948600	792830	3351460	58	4/22/07 17:07	FALSE	img_4417

**Lakes Region DVD 18 - North Lake Pontchartrain: Pass Manchac to Treasure Island**

LON	LAT	UTM Easting	UTM Northing	ALT	UTC	NONGPS	NAME
-89.95455800	30.25894700	793025	3351406	60	4/22/07 17:07	FALSE	img_4418
-89.95276600	30.25840200	793200	3351350	62	4/22/07 17:07	FALSE	img_4419
-89.95146700	30.25794200	793326	3351302	62	4/22/07 17:07	FALSE	img_4420
-89.94856100	30.25692700	793608	3351197	58	4/22/07 17:07	FALSE	img_4421
-89.94561500	30.25605100	793900	3351108	64	4/22/07 17:08	FALSE	img_4422
-89.94310100	30.25554500	794142	3351058	61	4/22/07 17:08	FALSE	img_4423
-89.94034300	30.25463100	794414	3350964	56	4/22/07 17:08	FALSE	img_4424
-89.93774400	30.25267100	794670	3350754	62	4/22/07 17:08	FALSE	img_4425
-89.93669400	30.25150200	794770	3350627	66	4/22/07 17:08	FALSE	img_4426
-89.93562000	30.25010400	794880	3350474	70	4/22/07 17:08	FALSE	img_4427
-89.93473400	30.24890100	794970	3350343	74	4/22/07 17:08	FALSE	img_4428
-89.93377200	30.24817900	795059	3350266	78	4/22/07 17:08	FALSE	img_4429
-89.93134700	30.24786100	795301	3350237	68	4/22/07 17:09	FALSE	img_4430
-89.92722600	30.24841200	795694	3350309	66	4/22/07 17:09	FALSE	img_4431
-89.92548500	30.24866400	795857	3350341	70	4/22/07 17:09	FALSE	img_4432
-89.92284700	30.24903800	796116	3350390	66	4/22/07 17:09	FALSE	img_4433
-89.92080800	30.24930700	796307	3350425	61	4/22/07 17:09	FALSE	img_4434
-89.91884300	30.24950700	796499	3350452	66	4/22/07 17:09	FALSE	img_4435
-89.91689600	30.24972500	796682	3350481	63	4/22/07 17:09	FALSE	img_4436
-89.91409400	30.25027900	796949	3350550	61	4/22/07 17:10	FALSE	img_4437
-89.91143300	30.25113100	797207	3350651	60	4/22/07 17:10	FALSE	img_4438
-89.90953800	30.25175700	797388	3350726	59	4/22/07 17:10	FALSE	img_4439
-89.90872600	30.25197700	797464	3350752	59	4/22/07 17:10	FALSE	img_4440
-89.90764200	30.25226100	797569	3350787	59	4/22/07 17:10	FALSE	img_4441
-89.90546800	30.25270800	797770	3350842	59	4/22/07 17:10	FALSE	img_4442
-89.90231400	30.25372000	798075	3350962	59	4/22/07 17:10	FALSE	img_4443
-89.90077800	30.25427900	798218	3351028	55	4/22/07 17:10	FALSE	img_4444
-89.89755200	30.25528000	798523	3351148	60	4/22/07 17:11	FALSE	img_4445
-89.89495300	30.25538200	798773	3351166	58	4/22/07 17:11	FALSE	img_4446



**Lakes Region DVD 18 - North Lake Pontchartrain: Pass Manchac to Treasure Island**

LON	LAT	UTM Easting	UTM Northing	ALT	UTC	NONGPS	NAME
-89.89369100	30.25527800	798898	3351158	62	4/22/07 17:11	FALSE	img_4447
-89.89239800	30.25502800	799024	3351133	61	4/22/07 17:11	FALSE	img_4448
-89.89107300	30.25462500	799151	3351092	58	4/22/07 17:11	FALSE	img_4449
-89.88931400	30.25400300	799326	3351028	57	4/22/07 17:11	FALSE	img_4450
-89.88748300	30.25331800	799501	3350957	60	4/22/07 17:11	FALSE	img_4451
-89.88531700	30.25234300	799716	3350854	58	4/22/07 17:11	FALSE	img_4452
-89.88366100	30.25145900	799873	3350761	64	4/22/07 17:12	FALSE	img_4453
-89.88268200	30.25087400	799971	3350698	69	4/22/07 17:12	FALSE	img_4454
-89.88153700	30.25000200	800089	3350605	68	4/22/07 17:12	FALSE	img_4455
-89.88071400	30.24948100	800167	3350549	68	4/22/07 17:12	FALSE	img_4456
-89.87853500	30.24867400	800382	3350465	62	4/22/07 17:12	FALSE	img_4457
-89.87580400	30.24843400	800642	3350446	60	4/22/07 17:12	FALSE	img_4458
-89.87362300	30.24863500	800854	3350474	59	4/22/07 17:12	FALSE	img_4459
-89.87202300	30.24875600	801007	3350492	61	4/22/07 17:12	FALSE	img_4460
-89.87019300	30.24881000	801180	3350503	59	4/22/07 17:13	FALSE	img_4461
-89.86814900	30.24873500	801383	3350500	59	4/22/07 17:13	FALSE	img_4462-blacombe
-89.86689600	30.24838400	801499	3350464	56	4/22/07 17:13	FALSE	img_4463
-89.86606600	30.24773700	801578	3350394	57	4/22/07 17:13	FALSE	img_4464
-89.86533300	30.24637900	801660	3350246	60	4/22/07 17:13	FALSE	img_4465
-89.86473400	30.24469500	801723	3350061	64	4/22/07 17:13	FALSE	img_4466
-89.86406600	30.24301200	801785	3349876	66	4/22/07 17:13	FALSE	img_4467
-89.86356500	30.24178700	801837	3349741	71	4/22/07 17:13	FALSE	img_4468
-89.86218500	30.23895700	801981	3349431	74	4/22/07 17:13	FALSE	img_4469
-89.86122400	30.23716600	802083	3349235	67	4/22/07 17:14	FALSE	img_4470
-89.86048000	30.23593500	802154	3349101	69	4/22/07 17:14	FALSE	img_4471
-89.85976900	30.23479500	802225	3348976	68	4/22/07 17:14	FALSE	img_4472-nshore
-89.85894800	30.23350400	802315	3348835	68	4/22/07 17:14	FALSE	img_4473
-89.85813200	30.23224700	802396	3348698	65	4/22/07 17:14	FALSE	img_4474
-89.85703600	30.23077500	802507	3348538	62	4/22/07 17:14	FALSE	img_4475

**Lakes Region DVD 18 - North Lake Pontchartrain: Pass Manchac to Treasure Island**

LON	LAT	UTM Easting	UTM Northing	ALT	UTC	NONGPS	NAME
-89.85622500	30.22954900	802587	3348404	63	4/22/07 17:14	FALSE	img_4476
-89.85547400	30.22832800	802659	3348270	61	4/22/07 17:14	FALSE	img_4477
-89.85466200	30.22736900	802739	3348166	55	4/22/07 17:14	FALSE	img_4478
-89.85395600	30.22658200	802808	3348081	52	4/22/07 17:15	FALSE	img_4479
-89.85325000	30.22580100	802878	3347996	51	4/22/07 17:15	FALSE	img_4480
-89.85249800	30.22483900	802958	3347891	50	4/22/07 17:15	FALSE	img_4481
-89.85199000	30.22419500	803008	3347821	49	4/22/07 17:15	FALSE	img_4482
-89.85115600	30.22332800	803088	3347727	47	4/22/07 17:15	FALSE	img_4483
-89.84988800	30.22277600	803215	3347670	45	4/22/07 17:15	FALSE	img_4484
-89.84885600	30.22260700	803312	3347653	41	4/22/07 17:15	FALSE	img_4485
-89.84802700	30.22254700	803399	3347649	40	4/22/07 17:15	FALSE	img_4486
-89.84678700	30.22253500	803514	3347651	40	4/22/07 17:15	FALSE	img_4487
-89.84521200	30.22247800	803668	3347649	41	4/22/07 17:15	FALSE	img_4488
-89.84431900	30.22242100	803755	3347645	45	4/22/07 17:16	FALSE	img_4489
-89.84350600	30.22229500	803833	3347633	46	4/22/07 17:16	FALSE	img_4490
-89.84245700	30.22215600	803929	3347621	46	4/22/07 17:16	FALSE	img_4491
-89.84135100	30.22206600	804036	3347613	51	4/22/07 17:16	FALSE	img_4492
-89.84041300	30.22202400	804132	3347612	54	4/22/07 17:16	FALSE	img_4493
-89.83896500	30.22204400	804267	3347617	56	4/22/07 17:16	FALSE	img_4494
-89.83788500	30.22206200	804373	3347622	59	4/22/07 17:16	FALSE	img_4495
-89.83681300	30.22207000	804479	3347626	62	4/22/07 17:16	FALSE	img_4496
-89.83573700	30.22198400	804585	3347620	60	4/22/07 17:16	FALSE	img_4497
-89.83484300	30.22184900	804672	3347607	58	4/22/07 17:16	FALSE	img_4498
-89.83397700	30.22159500	804750	3347581	57	4/22/07 17:16	FALSE	img_4499
-89.83280600	30.22106100	804867	3347525	59	4/22/07 17:16	FALSE	img_4500
-89.83180900	30.22065900	804965	3347483	59	4/22/07 17:17	FALSE	img_4501
-89.83074400	30.22036000	805071	3347453	61	4/22/07 17:17	FALSE	img_4502
-89.82934900	30.21973900	805208	3347388	64	4/22/07 17:17	FALSE	img_4503
-89.82870500	30.21921000	805268	3347331	68	4/22/07 17:17	FALSE	img_4504

**Lakes Region DVD 18 - North Lake Pontchartrain: Pass Manchac to Treasure Island**

LON	LAT	UTM Easting	UTM Northing	ALT	UTC	NONGPS	NAME
-89.82778900	30.21793400	805358	3347192	75	4/22/07 17:17	FALSE	img_4505
<b>End of BICM segments - Hwy 11 /North Shore</b>							
-89.82725300	30.21707800	805409	3347098	74	4/22/07 17:17	FALSE	img_4506
-89.82634700	30.21623200	805508	3347007	74	4/22/07 17:17	FALSE	img_4507
-89.82562900	30.21571700	805577	3346952	75	4/22/07 17:17	FALSE	img_4508
-89.82418000	30.21514800	805713	3346892	81	4/22/07 17:17	FALSE	img_4509
-89.82298200	30.21502100	805829	3346882	77	4/22/07 17:17	FALSE	img_4510
-89.82175200	30.21478600	805946	3346859	75	4/22/07 17:17	FALSE	img_4511
-89.82053200	30.21452700	806072	3346834	73	4/22/07 17:18	FALSE	img_4512
-89.81902900	30.21433500	806217	3346816	71	4/22/07 17:18	FALSE	img_4513
-89.81752500	30.21427100	806362	3346813	69	4/22/07 17:18	FALSE	img_4514
-89.81648700	30.21425300	806458	3346814	68	4/22/07 17:18	FALSE	img_4515
-89.81518000	30.21415900	806583	3346807	66	4/22/07 17:18	FALSE	img_4516
-89.81388600	30.21396400	806709	3346789	66	4/22/07 17:18	FALSE	img_4517
-89.81157400	30.21377300	806931	3346774	67	4/22/07 17:18	FALSE	img_4518
-89.81033500	30.21356900	807057	3346755	61	4/22/07 17:18	FALSE	img_4519
-89.80913900	30.21327900	807174	3346726	60	4/22/07 17:18	FALSE	img_4520
-89.80763800	30.21285800	807319	3346683	61	4/22/07 17:18	FALSE	img_4521
-89.80594800	30.21245100	807484	3346643	60	4/22/07 17:19	FALSE	img_4522
-89.80467200	30.21224900	807601	3346624	56	4/22/07 17:19	FALSE	img_4523
-89.80319200	30.21204400	807746	3346605	57	4/22/07 17:19	FALSE	img_4524
-89.80173600	30.21188700	807891	3346592	58	4/22/07 17:19	FALSE	img_4525
-89.80007200	30.21184500	808045	3346591	61	4/22/07 17:19	FALSE	img_4526
-89.79927700	30.21175200	808122	3346583	62	4/22/07 17:19	FALSE	img_4527
-89.79795300	30.21108400	808250	3346513	63	4/22/07 17:19	FALSE	img_4528
-89.79708100	30.21039600	808338	3346439	60	4/22/07 17:19	FALSE	img_4529
-89.79652600	30.20996200	808398	3346392	56	4/22/07 17:19	FALSE	img_4530
-89.79580300	30.20947600	808467	3346340	55	4/22/07 17:19	FALSE	img_4531
-89.79465100	30.20898500	808574	3346289	55	4/22/07 17:20	FALSE	img_4532

**Lakes Region DVD 18 - North Lake Pontchartrain: Pass Manchac to Treasure Island**

LON	LAT	UTM Easting	UTM Northing	ALT	UTC	NONGPS	NAME
-89.79363900	30.20897100	808680	3346290	51	4/22/07 17:20	FALSE	img_4533
-89.79257700	30.20877200	808777	3346271	45	4/22/07 17:20	FALSE	img_4534
-89.79162400	30.20842600	808874	3346235	47	4/22/07 17:20	FALSE	img_4535
-89.79085500	30.20819200	808942	3346211	49	4/22/07 17:20	FALSE	img_4536
-89.79002300	30.20804800	809030	3346198	50	4/22/07 17:20	FALSE	img_4537
-89.78894100	30.20791700	809136	3346186	50	4/22/07 17:20	FALSE	img_4538
-89.78788800	30.20758800	809233	3346152	48	4/22/07 17:20	FALSE	img_4539
-89.78728100	30.20730100	809292	3346122	49	4/22/07 17:20	FALSE	img_4540
-89.78617100	30.20666600	809400	3346055	54	4/22/07 17:20	FALSE	img_4541
-89.78527600	30.20612700	809488	3345997	58	4/22/07 17:20	FALSE	img_4542
-89.78419000	30.20546200	809596	3345927	57	4/22/07 17:20	FALSE	img_4543
-89.78288100	30.20468100	809724	3345843	59	4/22/07 17:21	FALSE	img_4544
-89.78119300	30.20342100	809892	3345708	62	4/22/07 17:21	FALSE	img_4545
-89.77936000	30.20206700	810069	3345563	63	4/22/07 17:21	FALSE	img_4546
-89.77808600	30.20127200	810197	3345478	64	4/22/07 17:21	FALSE	img_4547
-89.77698400	30.20065700	810305	3345413	64	4/22/07 17:21	FALSE	img_4548
-89.77473100	30.19947900	810530	3345289	65	4/22/07 17:21	FALSE	img_4549
-89.77288800	30.19858000	810707	3345194	59	4/22/07 17:21	FALSE	img_4550
-89.77126300	30.19779700	810863	3345112	58	4/22/07 17:22	FALSE	img_4551
-89.77000600	30.19699400	810991	3345026	61	4/22/07 17:22	FALSE	img_4552
-89.76884000	30.19607800	811109	3344928	67	4/22/07 17:22	FALSE	img_4553
-89.76740800	30.19502900	811248	3344815	74	4/22/07 17:22	FALSE	img_4554
-89.76641500	30.19420800	811346	3344727	79	4/22/07 17:22	FALSE	img_4555
-89.76569800	30.19317400	811417	3344614	82	4/22/07 17:22	FALSE	img_4556
-89.76514000	30.19202100	811479	3344488	77	4/22/07 17:22	FALSE	img_4557
-89.76452600	30.19092800	811540	3344369	76	4/22/07 17:22	FALSE	img_4558
-89.76389400	30.18984300	811601	3344250	78	4/22/07 17:22	FALSE	img_4559
-89.76310500	30.18857300	811682	3344111	77	4/22/07 17:22	FALSE	img_4560
-89.76205500	30.18709900	811783	3343950	71	4/22/07 17:22	FALSE	img_4561



**Lakes Region DVD 18 - North Lake Pontchartrain: Pass Manchac to Treasure Island**

LON	LAT	UTM Easting	UTM Northing	ALT	UTC	NONGPS	NAME
-89.76102400	30.18568300	811894	3343796	73	4/22/07 17:23	FALSE	img_4562
-89.76021400	30.18449100	811974	3343666	77	4/22/07 17:23	FALSE	img_4563
-89.75913300	30.18296100	812085	3343500	73	4/22/07 17:23	FALSE	img_4564
-89.75854700	30.18221500	812145	3343419	69	4/22/07 17:23	FALSE	img_4565
-89.75774100	30.18090400	812227	3343276	67	4/22/07 17:23	FALSE	img_4566
-89.75705300	30.17967300	812288	3343141	71	4/22/07 17:23	FALSE	img_4567
-89.75641100	30.17871100	812359	3343036	70	4/22/07 17:23	FALSE	img_4568
-89.75575500	30.17775200	812420	3342931	69	4/22/07 17:23	FALSE	img_4569
-89.75514000	30.17702100	812489	3342852	69	4/22/07 17:23	FALSE	img_4570
-89.75434100	30.17652700	812568	3342799	70	4/22/07 17:23	FALSE	img_4571
-89.75344700	30.17642300	812655	3342790	77	4/22/07 17:24	FALSE	img_4572
-89.75265200	30.17672100	812722	3342825	79	4/22/07 17:24	FALSE	img_4573
-89.75164500	30.17757100	812825	3342923	74	4/22/07 17:24	FALSE	img_4574
-89.75013300	30.17863600	812966	3343045	65	4/22/07 17:24	FALSE	img_4575
-89.74890100	30.17900000	813080	3343089	60	4/22/07 17:24	FALSE	img_4576
-89.74782200	30.17922000	813186	3343116	60	4/22/07 17:24	FALSE	img_4577
-89.74695600	30.17936000	813262	3343134	67	4/22/07 17:24	FALSE	img_4578
-89.74582300	30.17946800	813378	3343149	67	4/22/07 17:24	FALSE	img_4579
-89.74489900	30.17952300	813464	3343158	64	4/22/07 17:24	FALSE	img_4580
-89.74396700	30.17947900	813551	3343155	59	4/22/07 17:24	FALSE	img_4581
-89.74121500	30.17881400	813823	3343089	58	4/22/07 17:25	FALSE	img_4582
-89.74018900	30.17851900	813920	3343059	59	4/22/07 17:25	FALSE	img_4583
-89.73851400	30.17801600	814086	3343008	62	4/22/07 17:25	FALSE	img_4584
-89.73709100	30.17735500	814223	3342939	61	4/22/07 17:25	FALSE	img_4585
-89.73519000	30.17656000	814408	3342856	59	4/22/07 17:25	FALSE	img_4586
-89.73316700	30.17550100	814604	3342744	58	4/22/07 17:25	FALSE	img_4587
-89.73209800	30.17478000	814713	3342667	59	4/22/07 17:25	FALSE	img_4588
-89.73131400	30.17413600	814792	3342598	58	4/22/07 17:25	FALSE	img_4589
-89.73046100	30.17359600	814871	3342540	55	4/22/07 17:26	FALSE	img_4590

**Lakes Region DVD 18 - North Lake Pontchartrain: Pass Manchac to Treasure Island**

<b>LON</b>	<b>LAT</b>	<b>UTM Easting</b>	<b>UTM Northing</b>	<b>ALT</b>	<b>UTC</b>	<b>NONGPS</b>	<b>NAME</b>
-89.72910200	30.17286500	815008	3342463	53	4/22/07 17:26	FALSE	img_4591
-89.72823500	30.17244500	815096	3342419	50	4/22/07 17:26	FALSE	img_4592
-89.72736900	30.17211400	815174	3342384	50	4/22/07 17:26	FALSE	img_4593