

REGIONAL STRUCTURE, TECTONICS, AND BEDROCK GEOLOGY

Tectonic Evolution of the Death Valley Region

Brian Wernicke, Division of Geological and Planetary Sciences, Mail Stop 100-23
California Institute of Technology, Pasadena, CA 91125 (626) 395-6192 <brian@gps.caltech.edu>

INTRODUCTION

Progress in understanding the evolution of continents hinges on seamlessly applying techniques of modern structural geology to the largest possible regions of the crust. In most areas, meaningful practice of regional structural geology is limited by a lack of correspondence between highly strained crust and well-defined regional strain markers, that is, large-scale geologic features whose initial geometry can be reasonably inferred, and their kinematic evolution constrained, through structural, stratigraphic, isotopic, paleomagnetic, and geodetic study.

A ~100,000-km² segment of the U.S. Cordilleran orogen, encompassing the celebrated landscapes of Death Valley National Park and five nearby parks that are among the most visited in the U.S., was severely deformed in late Cenozoic time. In addition to spectacular geologic exposures, the region harbors a rare endowment of regional structural markers, developed before and during late Cenozoic deformation. The markers are defined by isopachs and facies boundaries in the west-thickening Neoproterozoic-Paleozoic Cordilleran miogeocline, by pre-Cenozoic thrust faults that disrupt the miogeoclinal wedge, and by proximal Tertiary terrigenous detrital strata and their source regions. The region is still tectonically active, providing an opportunity to compare deformation patterns of the last decade, constrained by geodetic studies, with late Cenozoic deformation patterns spanning 15–20 m.y.

These scientific assets have attracted the attention of significant numbers of structural geologists over the last three decades, and distinguished the region as the birthplace of, and testing ground for, an impressive number of fundamental tectonic ideas. Oroclinal bending of mountain ranges, continental transform faulting and “pull-apart” basins, low-angle normal faulting, the influence of plate motions on intracontinental deformation, the “rolling hinge” model of progressive extensional deformation, the fluid crustal layer or “crustal asthenosphere” concept, and Pratt isostatic compensation of mountain ranges were all originally discovered or have their best known expressions in the region. This remarkable history of geologic investigation and innovation continues unabated as growing numbers of

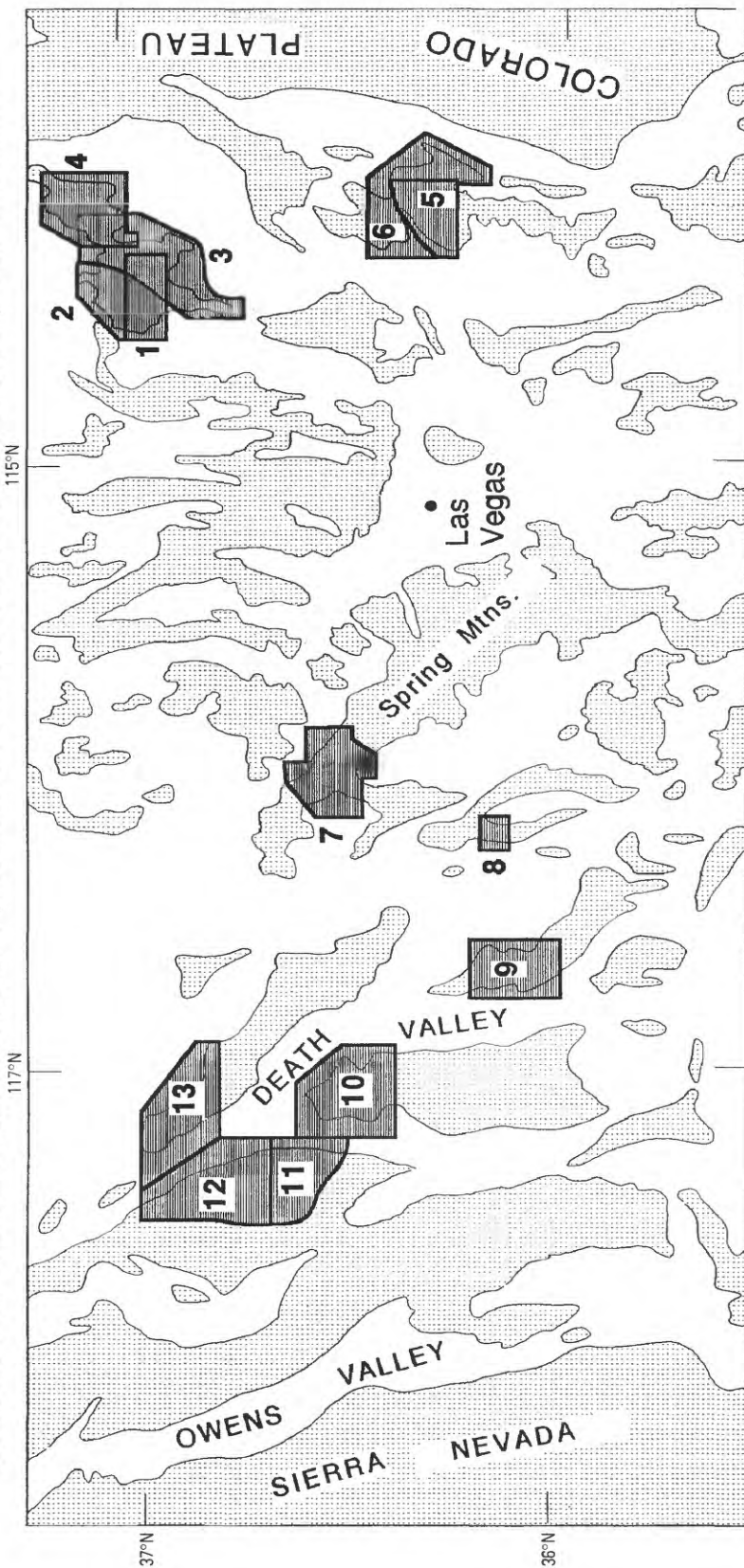
scientists recognize it as a unique place on Earth to ponder the nature and origin of large-scale continental deformation.

METHODS AND SCOPE OF RESEARCH

The author's research program in this region began with his doctoral research in 1979 at MIT, mapping in the Mormon Mountains of southern Nevada under the supervision of B.C. Burchfiel. After joining the professoriate in 1982, my research program expanded to include most of the area from the Sierra to the Colorado Plateau, funded primarily by the Tectonics and Continental Dynamics programs in the Earth Sciences Division of the National Science Foundation, with important contributions from the Department of Energy, Nuclear Regulatory Commission, a consortium of energy companies, and university funds. It has included geologic mapping and structural analysis, stratigraphic studies, isotopic studies, paleomagnetic studies, geodetic studies, and participation in two major seismic experiments, the Southern Sierra Continental Dynamics (SSCD) Project and the Basin and Range Geoscientific Experiment (BARGE). A bibliography of the group's work relating to Basin and Range tectonics, including 53 published research papers, 4 abstracts of papers in preparation, 8 discussion papers, 6 field trip guidebooks and 8 theses, is presented at the close of this paper.

Mapping and structural analysis. Bedrock geologic mapping by the group totals some 3,300 km² at field scales ranging from 1:10,000 to 1:24,000 (fig. 1). It includes 2,000 km² between the Spring Mountains and Sierra Nevada (Death Valley extensional domain) and another 1,300 km² east of the Spring Mountains (Lake Mead extensional domain). In the Death Valley domain, the group has mapped (1) the Panamint Range from Stovepipe Wells to Harrisburg Flats (Hodges and others, 1987; Wernicke and others, 1993); (2) the central Resting Spring Range (Niemi and others, in press; Wernicke, unpublished); (3) the Cottonwood Mountains north of Hunter Mountain (Snow, 1990 and unpublished); (4) the central Black Mountains (Holm, 1992); (5) the northwestern Spring Mountains (Abolins, 1998); and (6) the Grapevine Mountains between Scotty's Castle and Titus Canyon (N. Niemi, Ph. D. thesis in progress). In the Lake Mead domain, mapping has included (1) most of the South

INDEX TO GEOLOGICAL MAPS, WERNICKE RESEARCH GROUP, 1979-1999



1. Wernicke et al., 1985, *Tectonics*, 4, 213-246.
2. Wernicke et al., 1984 (unpublished).
3. Axen et al., 1990, *Geol. Soc. America Memoir*, 176, 123-154.
4. Axen, 1993, *Geol. Soc. America Bull.*, 105, 1076-1090.
5. Fryxell et al., 1992, *Tectonics*, 11, 1099-1120.
6. Brady et al., 1999, *Geol. Soc. America Bull.*, 111 (in press).
7. Abolins, 1998, *Caltech Ph.D. thesis*, 341 p.
8. Wernicke et al., 1993 (unpublished).
9. Holm, 1992, *Harvard Ph.D. thesis*, 237 p.
10. Wernicke et al., 1993, *G.S.A. Cord. Section Gdbk*, 453-479.
11. Snow, 1993 (unpublished).
12. Snow, 1990, *Harvard Ph.D. thesis*, 533 p.
13. Niemi, *Caltech Ph.D. thesis* (in progress).

Figure 1. Geologic mapping of the Wernicke research group. full references in bibliography at close of paper.

Virgin Mountains (Fryxell and others, 1992; Brady and others, in press); (2) the Mormon Mountains (Wernicke and others, 1985; Axen and others, 1990; Wernicke and others, 1984, unpublished); and (3) the Tule Springs Hills (Axen, 1993).

Stratigraphy. Detailed stratigraphic studies have been focused primarily on Oligocene and younger strata deposited prior to and during major Cenozoic deformation, and on key portions of the pre-Cenozoic miogeoclinal prism. From oldest strata to youngest, these studies have included (1) sequence analysis of the Neoproterozoic Johnnie Formation (Charlton and others, 1997; Abolins, 1998); (2) paleoflow directions in Eocambrian strata (Snow and Prave, 1994); (3) studies of the orientation of facies boundaries and isopachs in Paleozoic strata (Snow, 1992); and (4) measured sections, facies analyses, and paleoflow directions for Tertiary strata in the Cottonwood, Grapevine, and Funeral Mountains (Snow and White, 1990; Snow and Lux, in press), Black Mountains (Holm and others, 1994), and Resting Spring Range (Niemi and others, in press).

Geochronology, thermochronology and thermobarometry. Isotopic and petrologic studies, in collaboration with S. Bowring and K. Hodges (MIT), D. DePaolo (Berkeley), R. Dokka (LSU), P. Fitzgerald (Arizona), K. Farley and J. Saleeby (Caltech), S. Jacobsen (Harvard), D. Lux (Maine), and J. Selverstone (New Mexico) have included (1) cooling history and paleobarometric studies of the South Virgin Mountains (Fitzgerald and others, 1991; Brady, 1998; P. Reiners, unpublished data), Spring Mountains and Panamint Mountains (Wernicke and

Dokka, unpublished data), Nopah Range (Wernicke and Farley, work in progress), Funeral Mountains (Holm and Dokka, 1991), Black Mountains (Holm and Wernicke, 1990; Holm and others, 1992; Holm and Dokka, 1993), northern Snake Range (Lewis and others, 1999), Skagit River area (Wernicke and Getty, 1997) and central Sierra Nevada (House and others, 1997, 1998); (2) intrusive and eruptive age determinations of igneous rocks in the South Virgin Mountains (Brady, 1998), Black Mountains (Asmerom and others, 1990; Holm and others, 1994), Resting Spring Range (Niemi and others, in press) and Cottonwood Mountains (Snow and others, 1991; Snow and Lux, in press; Niemi and others, in press); and (3) tracer studies targeted at understanding the evolution of source regions of magmas in the central Death Valley volcanic field (Asmerom and others, 1990, 1994). These studies include isotopic and nuclear-track age determinations on a total of 237 mineral separates, using the $^{40}\text{Ar}/^{39}\text{Ar}$ (68 separates), (U-Th)/He (85 separates), fission-track (61 separates), U/Pb (16 separates) and Sm/Nd (7 separates) systems.

Paleomagnetism. Paleomagnetic studies in collaboration with J. Geissman (New Mexico) have been aimed at unraveling the complex vertical-axis rotation histories of critical range blocks. To date, we have sampled and analyzed more than 250 sites (about 2,300 sample cores),

including (1) 75 sites in the South Virgin Mountains (Proterozoic and Mesozoic crystalline rocks; J. Geissman and others, unpublished data); (2) 54 sites in the Black Mountains (Miocene intrusions and mafic lavas; Holm and others, 1993; Petronis and others, 1997); (3) 47 sites in the Funeral and Grapevine Mountains (mainly Paleozoic carbonate and Tertiary volcanic strata; Snow and others, 1993); (4) 30 sites in the Panamint Mountains (Miocene intrusives, mafic lavas, and Paleozoic carbonates; Petronis and others, 1997); and (5) 50 sites in the Greenwater Range (Miocene intrusions and Miocene and younger volcanic strata; Petronis and others, 1997).

Geodesy and geophysics. In collaboration with J.L. Davis (Smithsonian Astrophysical Observatory), we have conducted annual campaign-style GPS geodetic surveys of a 15-site network in Death Valley National Park and the adjacent Yucca Mountain area since 1991 (Bennett and others, 1997; Wernicke and others, 1998a). Since 1996, we have been building a 50-site network of continuously operating GPS stations covering the entire Great Basin and adjacent portions of the Colorado Plateau and Sierra Nevada. The first 18 of these sites, primarily in the northern Great Basin, became operational in 1996 (Bennett and others, 1998; in press). The remaining 32 sites became operational in early 1999 (Wernicke and others, 1998b). Continuous sites include one site each in the Argus Range, Panamints, Funerals, Greenwaters, Dublin Hills, Bullfrog Hills, and Las Vegas Range; two each in the Sierra Nevada, Spring Mountains, and Grand Canyon area; and an additional 15 sites deployed across the southern part of the Nevada Test Site, centered on Yucca Mountain.

In September 1993, in collaboration with a large number of institutions, the group participated in the SSCD, which involved deploying 700 seismometers along an east-west seismic refraction line extending from Visalia to Death Valley Junction, and 2 days later reinstalling the same 700 seismometers along a north-south line from Bishop to the Ridgecrest area.

SUMMARY OF RESULTS

The results of our latest reconstruction (fig. 2, Snow and Wernicke, in press), which modifies an earlier reconstruction (Wernicke and others, 1988) by accounting for new stratigraphic, paleomagnetic and isotopic data, indicate ~250–300 km of west-northwest motion of the Sierra away from the Colorado Plateau since 20 Ma. Extension is balanced by both crustal thinning and north-south shortening of the intervening continental crust. Tertiary intermontane basin deposits and mineral cooling ages of deeply exhumed rocks constrain the overall kinematics, permitting the construction of a strain-compatible “movie” of range-block positions in 2-m.y. increments. This exercise revealed a strong component of westward migration of intense deformation with time,

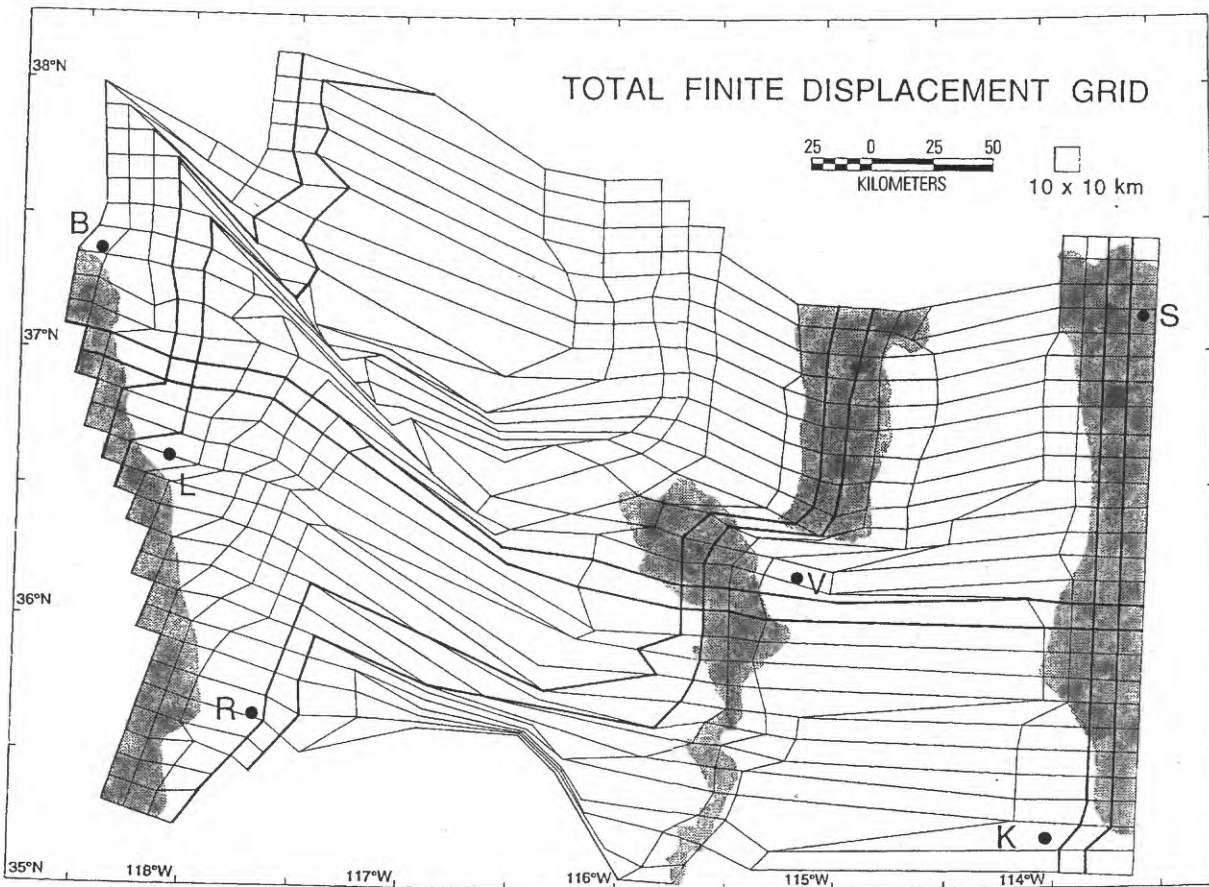
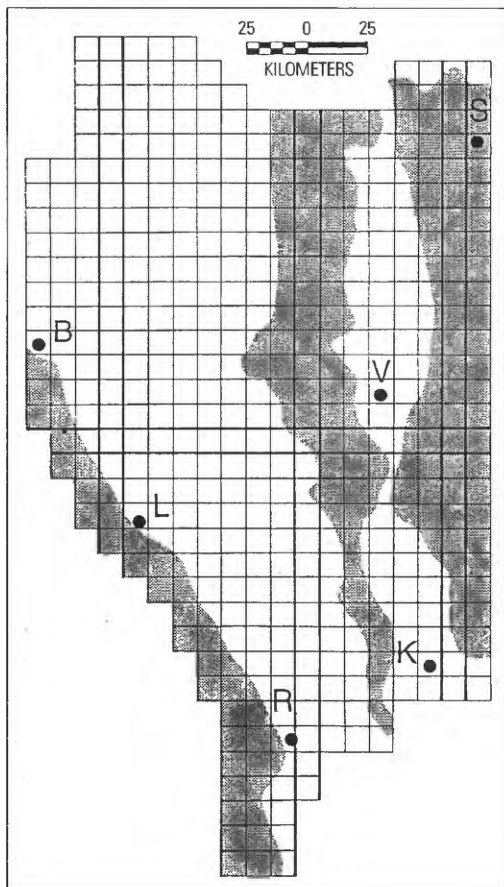


Figure 2 (above and left). Reconstruction of deformation, southern Great Basin region, modified from Snow and Wernicke (1999). Left, configuration at 36 Ma; above, present day configuration. B, Bishop; L, Lone Pine; R, Ridgecrest; V, Las Vegas; S, St. George; K, Kingman.



consistent with the “rolling hinge” model of extensional deformation (Wernicke and Axen, 1988; Wernicke, 1992; Holm and others, 1992; Holm and Dokka, 1993; see also Hoisch and others, 1997).

Kinematic interpretations of local subareas at significant variance with the Wernicke and others and Snow-Wernicke reconstructions include those of Anderson and others (1994) for the Lake Mead area, Caskey and Schweickert (1992) for the Nevada Test Site area, and Cemen and others (1985) and Serpa and Pavlis (1996) for the central Death Valley area. All kinematic models agree that significant extension has affected the crust, but they differ in the restored positions of range blocks and in the amounts of map-view shear, crustal shortening, and crustal thinning so derived. In the author’s opinion, these models lack balanced consideration of the entire system of traceable strain markers, each realizing small gains in local simplicity in the face of huge losses in regional coherence, especially in regard to strain-compatible incremental restorations.

The restored positions of range blocks are not specified in the Anderson and others model for comparison with the

Snow-Wernicke model. However, their previously published cross sections through the Mormon Mountains–Tule Springs Hills area that attempt to minimize extension are grossly out-of-balance. Their conservative pre-Cenozoic positioning of the Spring Mountains relative to the Colorado Plateau fails to account for proximal fan breccias on the west side of the region derived from the South Virgin Mountains on the east side. Although we agree with their overall premise that the deformation pattern is complex, it is difficult to identify specific elements in their interpretations that preclude our model, and we therefore find their claims of variance with our model somewhat exaggerated and difficult to evaluate.

The Caskey-Schweickert model of thrust geometry in the Test Site area turns on sparsely exposed, relatively ambiguous structural relations in the Mine Mountain–CP Hills area. Alternative interpretations of this area lead to major differences in the geometry of pre-Cenozoic thrusts, and hence in how one correlates them with thrust to the south and west. Their preferred geometry and correlations do not significantly compromise the Snow-Wernicke reconstruction, which is based primarily on relations in the central Death Valley area. However, they do introduce improbable along-strike complexities in the pre-Cenozoic geometry of both the thrust belt and miogeoclinal stratigraphic trends.

The Cemen and others model calls for relatively modest extension across the central Death Valley region, based primarily on the distribution of middle and upper Miocene strata between the Panamints and the Resting Spring Range. In contrast, the Snow-Wernicke model (essentially the same as that of Stewart (1983) in this area) juxtaposes the Panamint and Resting Spring Ranges in order to align various pre-Cenozoic markers. As with the Caskey-Schweickert model, both the Cemen and others and Serpa-Pavlis models require a complex and improbable initial configuration of these markers. Even if such complexity is granted, both restorations leave proximal middle Miocene conglomerates in the Resting Spring Range stranded many tens of kilometers southeast of their source area in the southern Cottonwood Mountains. These conglomerates record multiple flooding events carrying detritus up to a meter in diameter that is derived entirely from rock types in the modern Marble Canyon drainage, now 105 km to the north-northwest (Niemi and others, 1999). These considerations and paleoflow data suggest that the conglomerates were deposited no more than 10–20 km north-northeast of their source, precluding both models. The comparative tectonic stasis of the central Death Valley area throughout the middle and late Miocene indicated by the Cemen-Wright model also precludes any reasonable explanation for the exhumation of the Black Mountains crystalline terrain from depths in excess of 10 km during the same interval (Asmerom and others, 1990; Holm and others, 1992; Holm and Dokka, 1993).

The principal feature of the Serpa-Pavlis model is a net clockwise rotation of the Panamints relative to the Funerals during deformation, such that the east side of the Panamints lay against the southwest margin of the Funerals, restoring the southern Panamints adjacent to the northern Resting Spring Range. The Serpa-Pavlis model does not take into account major range-parallel distension of the Funerals relative to the Panamints, which precludes their map-view reconstruction geometry and proposed correlations of pre-Cenozoic thrust faults. Further, the proposed relative range block rotations conflict with both paleomagnetic and paleoflow orientations measured in the Panamints and Funerals (Snow and Prave, 1994; Petronis and others, 1997). However, aspects of the Serpa-Pavlis model may provide a more plausible explanation than the Snow-Wernicke model for complex relations in the southern Death Valley area, where in any event regional strain markers are not well defined.

Based on our reconstruction (fig. 2), the motion of the Sierran block with respect to the Colorado Plateau was mainly westerly at more than 20 mm/yr from 16 to 10 Ma, changing to northwest or north-northwest since 8–10 Ma, at an average rate of 15 mm/yr (Wernicke and Snow, 1998). This overall kinematic reconstruction is consistent with two other independent methods of determining the position of the Sierran block since 20 Ma. These include (1) reconstructions based on paleomagnetic data from range blocks that bound the Basin and Range on the west (see L. Frei, 1986, *Geological Society of America Bulletin*); and (2) a revised history of Pacific-North America plate motion based on a global plate circuit (see T. Atwater and J. Stock, 1998, *International Geological Review*). The plate tectonic reconstruction shows a change to more northerly motion between the Pacific and North American plates at about 8 Ma, in concert with the motion of the Sierran–Great Valley block. Moreover, the northeast limit of extant oceanic crust (as indicated by the reconstruction of the continental geology) tracks closely with the southwest limit of extant continental crust (as indicated by the positions of oceanic plates) since 20 Ma. The coordination between plate motions and the intraplate geology implies that we have not grossly overestimated the amount of deformation in the Death Valley and Lake Mead regions; rather it strongly suggests that evolving plate boundary forces were a major influence on deformation within the continent.

The Snow-Wernicke reconstruction makes it possible to quantify the partitioning of strain between vertical crustal thinning (via normal faults), map-view plane strain (via conjugate strike-slip faults), and crustal shortening (via folds and thrust faults). Placing a grid of 10 km×10 km square elements on a retrodeformed map of the region, and measuring the increase in area of grid elements between the undeformed and present-day (Snow and Wernicke, in press), we obtain a maximum finite elongation of the Basin and Range at lat 36°–37° N. of 3.4, oriented N. 73° W. (fig. 2).

Map-view area balance shows that 20 percent of this elongation is accommodated by map-view plane strain, and 80 percent by crustal thinning. This yields an average thinning factor for the upper crust of 2.7 between the Sierra and Plateau, consistent with values suggested previously (Wernicke and others, 1988) and precluding the hypothesis that overall Neogene deformation in the central Basin and Range is predominantly dextral shear plane strain.

The contemporary strain field, however, as revealed by GPS studies, is clearly dominated by regional right shear (Bennett and others, 1997; in press). The extreme localized thinning of the upper crust, in concert with seismic data showing that the southern Sierra Nevada has similar crustal thickness to the central Basin and Range (Wernicke and others, 1996), supports the hypothesis of large-scale eastward flow of Sierran deep crust during extension, as a fluid layer or crustal asthenosphere (Wernicke, 1990, 1992; Wernicke and Getty, 1997).

ROLE OF THE NATIONAL PARK SERVICE IN RESEARCH

During the last 20 years, support for geologic research in the region by the National Park Service and other agencies has generally been strong. Recently, however, in Death Valley National Park in particular, relations between scientists and park managers and patrol rangers have deteriorated significantly. The root of the problem may lie in intensifying demands on the Park Service by Congress, various public interest groups (assuming you're part of their particular public), and possibly even the public itself, without commensurate increases in Federal support. These changes may have promoted misunderstanding on the part of both park managers and researchers as to one another's objectives and concerns.

Researchers perceive a heightened bureaucratic workload unilaterally imposed on them by park managers, and are skeptical that these efforts are of significant benefit to either science or protection of park resources. Based on a formal poll of scientists working in the park, newly instituted permitting and reporting requirements (outlined in *Information for Researchers*, 1995) are variously regarded as unrealistic, excessively bureaucratic, obstructive, out-of-step with the needs of the research community, or all of the above. Despite the official encouragement of research by the park, in practice most researchers complain of an unwelcoming atmosphere and distrust from resource managers and outright hostility from patrol rangers, and believe that substantial damage to the park's scientific mission is being done. Accordingly, these procedures require careful reevaluation by the park. A local task force, perhaps including both researchers and park managers, should be formed to air concerns and establish a new set of permitting and reporting procedures, perhaps more along the lines of those in place prior to 1995.

BIBLIOGRAPHY OF WERNICKE RESEARCH GROUP, DEATH VALLEY TECTONICS AND RELATED TOPICS

Primary data sources for:

- [M] Geologic mapping
- [T] Tectonic analysis
- [S] Stratigraphy
- [C] Geochemistry (geochronology, thermochronology, thermobarometry)
- [G] Geophysics (paleomagnetism and seismology)
- [N] Neotectonics (geodesy)

RESEARCH PAPERS

1. Asmerom, Y., Snow, J.K., Holm, D.K., Jacobsen, S.B., Wernicke, B.P., and Lux, D.R., 1990, Rapid uplift and crustal growth in extensional environments—An isotopic study from the Death Valley region, California: *Geology*, v. 18, p. 223–226. [C]
2. Asmerom, Y., Jacobsen, S.B., and Wernicke, B.P., 1994, Variations in magma source regions during large-scale continental extension, Death Valley region, western United States: *Earth and Planetary Science Letters*, v. 125, p. 235–254. [C]
3. Axen, G.J., 1992, Pore pressure, stress increase and fault weakening in low-angle normal faulting: *Journal of Geophysical Research*, v. 97, p. 8979–8991.
4. ———, 1993, Ramp-flat detachment faulting in and low-angle normal reactivation of the Tule Springs thrust, southern Nevada: *Geological Society of America Bulletin*, v. 105, p. 1076–1090. [MT]
5. Axen, G.J., Wernicke, B.P., Taylor, W.J., and Skelly, M.F., 1990, Mesozoic and Cenozoic tectonics of the Sevier thrust belt in the Virgin River Valley area, southern Nevada, in Wernicke, B.P., ed., *Basin and Range extension near the latitude of Las Vegas, Nevada*: *Geological Society of America Memoir*, v. 176, p. 123–154. [MT]
6. Axen, G.J., Taylor, W.J., and Bartley, J.M., 1993, Space-time patterns and tectonic controls of Tertiary extension and magmatism in the Great Basin of the western United States: *Geological Society of America Bulletin*, v. 105, p. 56–76. [T]
7. Bartley, J.M., and Wernicke, B.P., 1984, The Snake Range decollement interpreted as a major extensional shear zone: *Tectonics*, v. 3, p. 647–657. [T]
8. Bennett, R.A., Davis, J.L., Elósegui, P., Wernicke, B.P., Snow, J.K., Abolins, M.J., House, M.A., Stirewalt, G.L., and Ferrill, D.A., 1997, Global Positioning System constraints on fault slip rates in the Death Valley region, California and Nevada: *Geophysical Research Letters*, v. 24, p. 3073–3076. [N]
9. Bennett, R.A., Davis, J.L., and Wernicke, B.P., 1998, Continuous GPS measurements of contemporary deformation across the northern Basin and Range: *Geophysical Research Letters*, v. 25, p. 563–566. [N]
10. ———, in press, Present-day deformation of the western U.S. Cordillera: *Geology*, v. 27. [N]
11. Brady, R.A., Wernicke, B.P., and Fryxell, J.E., in press, Kinematic evolution of a large-offset continental normal fault system, South Virgin Mountains, Nevada: *Geological Society of America Bulletin*, v. 111. [MT]
12. Dickinson, W.R., and Wernicke, B.P., 1997, Reconciliation of San Andreas slip discrepancy by a combination of interior basin-range extension and transrotation near the coast: *Geology*, v. 25, p. 663–665. [T]
13. Fitzgerald, P.G., Fryxell, J.E., and Wernicke, B.P., 1991, Miocene crustal extension and uplift in southeastern Nevada—Constraints from fission track analysis: *Geology*, v. 19, p. 1013–1016. [C]

14. Fryxell, J.E., Salton, G.S., Selverstone, J.E., and Wernicke, B.P., 1992, Gold Butte crustal section, South Virgin Mountains, Nevada: *Tectonics*, v. 11, p. 1099–1120. [MT]
15. Hodges, K.V., Walker, J.D., and Wernicke, B.P., 1987, Footwall structural evolution of the Tucki Mountain detachment system, Death Valley region, southeastern California: *Geological Society Special Publication* 28, p. 393–408. [MT]
16. Holm, D.R., 1995, Relation of deformation and multiple intrusion in the Death Valley extended region, California, with implications for magma entrapment mechanism: *Journal of Geophysical Research*, v. 100, p. 10495–10505. [MT]
17. Holm, D.K., and Dokka, R.K., 1991, Major Late Miocene cooling of the middle crust associated with extensional orogenesis in the Funeral Mountains, California: *Geophysical Research Letters*, v. 18, p. 1775–1778. [C]
18. ———1993, Interpretation and tectonic implications of cooling histories—An example from the Black Mountains, Death Valley extended terrane, California: *Earth and Planetary Science Letters*, v. 116, p. 63–80. [C]
19. Holm, D.K., and Wernicke, B., 1990, Black Mountains crustal section, Death Valley extended terrain, California: *Geology*, v. 18, p. 520–523. [C]
20. Holm, D.K., Snow, J.K., and Lux, D.R., 1992, Thermal and barometric constraints on the intrusive and unroofing history of the Black Mountains—Implications for timing, initial dip, and kinematics of detachment faulting in the Death Valley region, California: *Tectonics*, v. 11, p. 507–522. [C]
21. Holm, D.K., Geissman, J.W., and Wernicke, B., 1993, Tilt and rotation of the footwall of a major normal fault system—Paleomagnetism of the Black Mountains, Death Valley extended terrane, California: *Geological Society of America Bulletin*, v. 105, p. 1373–1387. [G]
22. Holm, D.K., Fleck, R.J., and Lux, D.R., 1994, The Death Valley turtlebacks reinterpreted as Miocene-Pliocene folds of a major detachment surface: *Journal of Geology*, v. 102, p. 718–727. [MSC]
23. House, M.A., Wernicke, B.P., Farley, K.A., and Dumitru, T.A., 1997, Cenozoic thermal evolution of the central Sierra Nevada, California, from (U-Th)/He thermochronometry: *Earth and Planetary Science Letters*, v. 151, p. 167–179. [C]
24. House, M.A., Wernicke, B.P., and Farley, K.A., 1998, Dating topography of the Sierra Nevada using apatite (U-Th)/He ages: *Nature*, v. 396, p. 66–69. [C]
25. Jones, C.H., Wernicke, B.P., Farmer, G.L., Walker, J.D., Coleman, D.S., McKenna, L.W., and Perry, F.V., 1992, Variations across and along a major continental rift—An interdisciplinary study of the Basin and Range province, western USA: *Tectonophysics*, v. 213, p. 57–96. [T]
26. Kruse, S., McNutt, M., Phipps-Morgan, J., Royden, L., and Wernicke, B.P., 1991, Lithospheric extension near Lake Mead, Nevada—A model for ductile flow in the lower crust: *Journal of Geophysical Research*, v. 96, p. 4435–4456. [T]
27. Lewis, C.J., Wernicke, B.P., Selverstone, J., and Bartley, J.M., 1999, Deep burial of the footwall of the northern Snake Range décollement, Nevada: *Geological Society of America Bulletin*, v. 111, p. 39–51. [C]
28. Niemi, N.A., Wernicke, B.P., Brady, R.J., Saleeby, J.B., and Dunne, G.C., in press, Distribution and provenance of the middle Miocene Eagle Mountain Formation, and implications for regional kinematic analysis of the Basin and Range province: *Geological Society of America Bulletin*, v. 111. [SC]
29. Snow, J.K., 1992, Large-magnitude Permian shortening and continental margin tectonics in the southern Cordillera: *Geological Society of America Bulletin*, v. 104, p. 80–105. [ST]
30. ———1994, Mass balance of Basin and Range extension as a tool for geothermal exploration: *Geothermal Resources Council Transactions*, v. 18, p. 23–30.
31. Snow, J.K., and Prave, A.R., 1994, Covariance of structural and stratigraphic trends; Evidence for anticlockwise rotation within the Walker Lane belt, Death Valley region, California and Nevada: *Tectonics*, v. 13, p. 712–724. [ST]
32. Snow, J.K., and Lux, D.R., in press, Sequence stratigraphic framework and tectonic significance of Tertiary rocks, northern Death Valley, California and Nevada, in Wright, L.A., and Troxel, B.W., eds., *Cenozoic Basins of the Death Valley Region*: *Geological Society of America Special Paper* 333. [SC]
33. Snow, J.K., and Wernicke, B.P., 1989, Uniqueness of geological correlations—An example from the Death Valley extended terrain: *Geological Society of America Bulletin*, v. 101, p. 1351–1362. [T]
34. ———in press, Cenozoic tectonism in the central Basin and Range—Magnitude, rate and distribution of upper crustal strain: *American Journal of Science*, v. 298. [T]
35. Snow, J.K., and White, C., 1990, Listric normal faulting and synorogenic sedimentation, northern Cottonwood Mountains, Death Valley region, California, in Wernicke, B., ed., *Basin and Range extensional tectonics near the latitude of Las Vegas, Nevada*: *Geological Society of America Memoir*, v. 176, p. 413–445. [ST]
36. Snow, J.K., Asmerom, Y., and Lux, D.R., 1991, Permian-Triassic plutonism and tectonics, Death Valley region, California and Nevada: *Geology*, v. 19, p. 629–632. [C]
37. Sonder, L.J., England, P.C., Wernicke, B.P., and Christiansen, R.L., 1987, A physical model for Cenozoic extension of western North America: *Geological Society Special Publication* 28, p. 187–201. [T]
38. Wdowinski, S., and Axen, G.J., 1992, Isostatic rebound due to tectonic denudation—A viscous flow model of a layered lithosphere: *Tectonics*, v. 11, p. 303–315. [T]
39. Wernicke, B., 1981, Low-angle normal faults in the Basin and Range province—Nappe tectonics in an extending orogen: *Nature*, v. 291, p. 645–648. [T]
40. ———1985, Uniform-sense normal simple shear of the continental lithosphere: *Canadian Journal of Earth Sciences*, v. 22, p. 108–125. [T]
41. ———1990, The fluid crustal layer and its implications for continental dynamics, in Salisbury, M. and Fountain, D., eds., *Exposed cross sections of the continental crust*: Dordrecht, Holland, Kluwer Academic Publishers, NATO Advanced Studies Institute, Series C, v. 317, p. 509–544. [T]
42. ———1992, Cenozoic extensional tectonics of the U.S. Cordillera, in Burchfiel, B.C., and others, eds., *The Cordilleran Orogen: the Conterminous United States*: Boulder, Colo., Geological Society of America, *The Geology of North America*, G3, p. 553–582. [T]
43. ———1995, Low-angle normal faults and global seismicity: *Journal of Geophysical Research*, v. 100, p. 20159–20174. [T]
44. Wernicke, B., and Burchfiel, B.C., 1982, Modes of extensional tectonics: *Journal of Structural Geology*, v. 4, p. 105–115. [T]
45. Wernicke, B., and Axen, G.J., 1988, On the role of isostasy in the evolution of normal fault systems: *Geology*, v. 16, p. 848–851. [T]
46. Wernicke, B., and Getty, S., 1997, Intracrustal subduction and gravity currents in the deep crust: Sm-Nd, Ar-Ar and thermobarometric constraints from the Skagit Gneiss complex, Washington: *Geological Society of America Bulletin*, v. 109, p. 1149–1166. [C]
47. Wernicke, B., and Snow, J.K., 1998, Cenozoic tectonism in the central Basin and Range: Motion of the Sierran—Great Valley block: *International Geology Review*, v. 40, p. 403–410. [T]
48. Wernicke, B., Spencer, J.E., Burchfiel, B.C., and Guth P.L., 1982, Magnitude of crustal extension in the southern Great Basin: *Geology*, v. 10, p. 499–502. [T]
49. Wernicke, B., Walker, J.D., and Beaufait, M.S., 1985, Structural discordance between Neogene detachments and frontal Sevier thrusts, central Mormon Mountains, southern Nevada: *Tectonics*, v. 4, p. 213–246. [MT]
50. Wernicke, B.P., Christiansen, R.L., England, P.C., and Sonder, L.J., 1987, Tectonomagmatic evolution of Cenozoic extension in the North

- American Cordillera: Geological Society Special Publication 28, p. 203–221. [T]
51. Wernicke, B., Axen, G.J., and Snow, J.K., 1988, Basin and Range extensional tectonics at the latitude of Las Vegas, Nevada: Geological Society of America Bulletin, v. 100, p. 1738–1757.
52. Wernicke, B., and 18 others, 1996, Origin of high mountains in the continents—The southern Sierra Nevada: Science, v. 271, p. 190–193. [G]
53. Wernicke, B., Davis, J.L., Bennett, R.A., Elósegui, P., Abolins, M., Brady, R.J., House, M.A., Niemi, N.A., and Snow, J.K., 1998a, Anomalous strain accumulation in the Yucca Mountain area, Nevada: Science, v. 279, p. 2096–2100. [N]

ABSTRACTS OF PAPERS IN PREPARATION

54. Charlton, R.L., Wernicke, B.P., and Abolins, M.J., 1997, A major Neoproterozoic incision event near the base of the Cordilleran miogeocline, southwestern Great Basin: Geological Society of America Abstracts with Programs, v. 29, no. 6, p. A-197. [S]
55. Petronis, M.S., Geissman, J.W., Holm, D.K., Schauble, E., and Wernicke, B.P., 1997, Paleomagnetic data bearing on vertical-axis rotation within the central Death Valley extended terrane: Eos, v. 78, no. 46, p. F189. [G]
56. Snow, J.K., Geissman, J.W., and Wernicke, B.P., 1993, Paleomagnetic data from Paleozoic sedimentary rocks and Permo-Triassic intrusions, Death Valley area southeast CA—Implications for Mesozoic and Cenozoic deformation: Eos, v. 74, p. 206. [G]
57. Wernicke, B., Bennett, R.A., Davis, J.L., Niemi, N.A., House, M.A., Abolins, M.A., and Brady, R.J., 1998b, Building large-scale continuous GPS networks: Eos, v. 79, no. 45, p. F206. [N]

DISCUSSIONS

58. Axen, G.J., and Wernicke, B.P., 1989, Reply to Comment on “On the role of isostasy in the evolution of normal fault systems” by D.G. Carpenter and others: Geology, v. 17, p. 775–776. [T]
59. ————1991, Comment on “Tertiary extension and contraction of lower plate rocks in the central Mojave metamorphic core complex, southern California” by J.M. Bartley, J.M. Fletcher, and A.F. Glazner: Tectonics, v. 10, p. 1084–1086. [T]
60. Snow, J.K., 1992, Discussion of “Paleogeographic and structural significance of an Upper Mississippian facies boundary, southern Nevada and east-central California” by C.H. Stevens and others: Geological Society of America Bulletin, v. 104, p. 1067–1071. [ST]
61. Snow, J.K., and Wernicke, B., 1993, Reply to Discussion of “Large-magnitude Permian shortening and continental margin tectonics in the southern Cordillera,” by P. Stone and C.H. Stevens: Geological Society of America Bulletin, v. 105, p. 279–283. [T]
62. Wernicke, B., 1982, Comment on “Mesozoic evolution, hinterland of the Sevier orogenic belt” by R.W. Allmendinger and T.E. Jordan: Geology, v. 10, p. 3–5. [T]
63. Wernicke, B., Spencer, J.E., and Guth, P.L., 1983, Reply to Comment on “Magnitude of crustal extension in the southern Great Basin,” by F. Royse: Geology, v. 11, p. 496. [T]
64. Wernicke, B., and Bartley, J.M., 1985, Reply to Comment on “The Snake Range decollement interpreted as a major extensional shear zone” by P.B. Gans, and E.L. Miller: Tectonics, v. 4, p. 417–419. [T]
65. Wernicke, B., Axen, G.J., and Snow, J.K., 1990, Reply to Discussion of “Basin and Range extensional tectonics at the latitude of Las Vegas, Nevada” by K.P. Corbett: Geological Society of America Bulletin, v. 102, p. 267–270. [T]

FIELD TRIP GUIDEBOOK ARTICLES

66. Wernicke, B., Guth, P.L., and Axen, G.J., 1984, Tertiary extensional tectonics in the Sevier thrust belt of southern Nevada, in Lintz, J.P., ed., Western Geological Excursions, Mackay School of Mines, University of Nevada, Reno, Nevada: Geological Society of America, Cordilleran Section, Field Trip Guidebook, p. 473–510. [MT]
67. Wernicke, B., Hodges, K.V., and Walker, J.D., 1986, Geological setting of the Tucki Mountain area, Death Valley National Monument, California, in Dunne, G.C., ed., Mesozoic and Cenozoic structural evolution of selected areas, east-central California, Guidebook and Volume, Department of Geology, California State University, Los Angeles, California: Geological Society of America, Cordilleran Section, Field Trip Guidebook, p. 67–80. [MT]
68. Wernicke, B., Snow, J.K., and Walker, J.D., 1988, Correlations of early Mesozoic thrusts in the southern Great Basin and their possible indication of 250–300 km of Neogene crustal extension, in Weide, D.L., and Faber, M.L., eds., This extended land, geological journeys in the southern Basin and Range: Geoscience Department, University of Nevada, Las Vegas, Nevada, Geological Society of America, Cordilleran Section, Field Trip Guidebook, p. 255–268. [T]
69. Wernicke, B., Walker, J.D., and Hodges, K.V., 1988, Field guide to the northern part of the Tucki Mountain fault system, Death Valley region, California, in Weide, D.L. and Faber, M.L., eds., This extended land, geological journeys in the southern Basin and Range: Geoscience Department, University of Nevada, Las Vegas, Nevada, Geological Society of America, Cordilleran Section, Field Trip Guidebook, p. 58–63. [T]
70. Wernicke, B., Snow, J.K., Axen, G.J., Burchfiel, B.C., Hodges, K.V., Walker, J.D., and Guth, P.L., Extensional tectonics in the Basin and Range province between the southern Sierra Nevada and the Colorado Plateau: American Geophysical Union, Washington, D.C., 28th International Geological Congress, Field Trip Guidebook, T-138, AGU, p. 1–80. [MT]
71. Wernicke, B., Snow, J.K., Hodges, K.V., and Walker, J.D., 1993, Structural constraints on Neogene tectonism in the southern Great Basin, in Lahren, M.M., and others, eds., Crustal evolution of the Great Basin and the Sierra Nevada: Reno, Nev., University of Nevada, Mackay School of Mines, Geological Society of America, Cordilleran Section, Field Trip Guidebook, p. 453–479. [MT]

THESES

72. Abolins, M.J., 1998, I, Stratigraphic constraints on the number of discrete Neoproterozoic glaciations and the relationship between glaciation and Ediacaran evolution; II, The Kwichup Spring thrust in the northwestern Spring Mountains, Nevada: Implications for large-magnitude extension and the structure of the Cordilleran thrust belt: California Institute of Technology Ph. D. thesis, 341 p. [MST]
73. Axen, G.J., 1991, Tertiary extension, magmatism and thrust reactivation in the southern Great Basin, and a mechanical model for detachment faulting: Harvard University Ph. D. thesis, 235 p. [MST]
74. Brady, R.J., 1998, The geology of the Gold Butte breakaway zone and the mechanical evolution of normal fault systems: California Institute of Technology Ph. D. thesis, 189 p. [MCT]
75. Ellis, B.J., 1984, Thin-skinned extension superposed on frontal Sevier thrust faults, Mormon Mountains, southern Nevada: Syracuse University M.S. thesis, 88 p. [MT]
76. Holm, D.K., 1992, Structural, thermal and paleomagnetic constraints on the tectonic evolution of the Black Mountains crystalline terrane, Death Valley region, California: Harvard University Ph. D. thesis, 237 p. [MSGC]

77. Snow, J.K., 1990, Cordilleran orogenesis, extensional tectonics, and geology of the Cottonwood Mountains area, Death Valley region, California and Nevada: Harvard University Ph. D. thesis, 533 p. [MSC]
78. Taylor, W.J., 1984, Superposition of thin-skinned normal faulting on Sevier orogenic belt thrusts, northern Mormon Mountains, Lincoln County, Nevada: Syracuse University M.S. thesis, 75 p. [MT]

OTHER REFERENCES CITED

- Anderson, R.E., Barnhard, T.P., and Snee, L.W., 1994, Roles of plutonism, midcrustal flow, tectonic rafting, and horizontal collapse in shaping the Miocene strain field of the Lake Mead area, Nevada and Arizona: *Tectonics*, v. 13, no. 6, p. 1381–1410.
- Caskey, S.J. and Schweickert, R.A., 1992, Mesozoic deformation in the Nevada Test Site and vicinity; implications for the structural framework of the Cordilleran fold and thrust belt and Tertiary extension north of Las Vegas Valley: *Tectonics*, v. 11, no. 6, p. 1314–1331.
- Cemen, Ibrahim, Wright, L.A., Drake, R.E., and Johnson, F.C., 1985, Cenozoic sedimentation and sequence of deformational events at the southeastern end of Furnace Creek strike-slip fault-zone, Death Valley region, California, in Biddle, K.T., and Christie-Blick, Nicholas, eds., *Strike-slip deformation, basin formation, and sedimentation: Society of Economic Paleontologists and Mineralogists Special Publication 37*, p. 127–139.
- Hoisch, T.D., Heizler, M.T., and Zartman, R.E., 1997, Timing of detachment faulting in the Bullfrog Hills and Bare Mountain area, Southwest Nevada; inferences from $^{40}\text{Ar}/^{39}\text{Ar}$, K-Ar, U-Pb, and fission track thermochronology: *Journal of Geophysical Research, B, Solid Earth and Planets*, v. 102, no. 2, p. 2815–2833.
- Serpa, Laura, and Pavlis, T.L., 1996, Three-dimensional model of the Cenozoic history of the Death Valley region, southeastern California: *Tectonics*, v. 15, no. 6, p. 1113–1128.
- Stewart, J.H., 1983, Extensional tectonics in the Death Valley area, California; transport of the Panamint Range structural block 80 km northwestward: *Geology*, v. 11, no. 3, p. 153–157.

Tectonics of the Southwestern Death Valley Region—A Progress Report

Terry L. Pavlis and Laura Serpa, Dept. of Geology and Geophysics,
University of New Orleans, New Orleans, LA 70143

Tectonic models for the Death Valley region vary widely in the predicted magnitude of extensional versus strike-slip displacements in the major fault systems within the greater Death Valley system. Our group has concentrated on this problem from the perspective of southern Death Valley and northeastern Mojave geology, and because strike-slip deformation dominates within this region we have naturally emphasized this process. Nonetheless, it is clear that the Greater Death Valley system has been characterized by a complex combination of strike-slip and extensional deformation (transtension in the strict sense) throughout the late Cenozoic history of the system.

One of the most unusual tectonic features of the Death Valley region is the extreme contrast in structural style between the northeastern Mojave Desert and central Death Valley region. Specifically, central Death Valley has long been recognized for its extreme crustal extension along systems of low-angle normal faults coeval with strike-slip fault systems (transtension). Just to the south, in the northeastern Mojave Desert, late Cenozoic deformation is dominated by strike-slip fault systems coeval with contractional structures (transpression). Burchfiel and Davis (1981) used this observation to interpret the general boundary between these domains—the Garlock fault—as an intracontinental transform separating the actively extending Death Valley system from the older Mojave Desert system. Although this generalization serves as a good template for general interpretations, the model requires significant modification in detail. Specifically, our work suggests several key modifications.

First, our recent work in Ft. Irwin to the southwest of the eastern termination of the Garlock fault strongly supports the transrotation model for latest Cenozoic left-lateral motion on the Garlock fault (general model of Garfunkel, 1974, with modifications of Dokka and Travis, 1990). Latest Cenozoic deformation at Ft. Irwin is characterized by a combination of north-northwest-trending folds and thrust faults that developed simultaneously with a system of east-west-striking, left-lateral faults, the northernmost of which is the Garlock fault itself (Schermer and others, 1996). Following the general models of Garfunkel (1974) and Dokka and Travis (1990), we infer that the east-west-trending sinistral fault's bound a set of transrotational crustal panels within a predominantly dextral shear system. This interpretation is important because offset piercing lines along one of the faults in the array provide clear evidence for ~10 km of sinistral slip on the array, a conclusion suggestive of ~45° of latest Cenozoic clockwise rotation within the array. Applying this slip estimate to a transrotational model indicates that ~55 km of dextral shear have been transferred into the Death Valley region during Pliocene-Pleistocene times; such a shear magnitude is adequate to account for nearly all the apparent Pliocene-Pleistocene dextral shear along both the Panamint and Death Valley fault systems. Thus, by inference, we conclude that for the latest Cenozoic, the east end of the Garlock system did not serve as an intracontinental transform but instead was only one of an array of left-lateral faults that transferred dextral shear into the Death Valley region.

Second, given the evidence for a significant component of transrotation of the Garlock fault itself, the

Proceedings of Conference on Status of Geologic Research and Mapping, Death Valley National Park

Janet L. Slate, Editor

U.S. GEOLOGICAL SURVEY

Open-File Report 99-153



Denver, Colorado
1999

