

South Dakota State Data Conference

Pierre SD October 12, 2017

Census data tools: American Fact Finder

David Schuler

Data Dissemination Specialist

Data Dissemination Branch
Customer Liaison Marketing and Services Office
Communications Directorate
Bureau of Census
U.S. Department of Commerce
Geneva, IL.
david.f.schuler@census.gov
(C) 312-636-2552

21st Century Expectation: Anywhere, Anytime Access

Meet users' expectations:

- 24/7 access to data
- Easy Access
- Timely
- Relevant

Census.gov



Data Available on Census.gov

Decennial Census Data

- 100% Data
- 10 Questions, 10 Minutes

American Community Survey Estimates

- 1 year (65,000+)
- 5 year (all pop)

Business Datasets

- Economic Census
- NAICS
- County Business Patterns
- Foreign Trade Data
- Survey of Construction
- Economic Indicators
- Business Dynamics Statistics



Decennial Census Data

100% Data

- Not a Sample but a count of everyone.

Short Form Only in 2010

- 10 Questions, 10 Minutes

2010 Census Data Items:

- Race, Ethnicity, Sex, Age, Household Relationship, Housing Tenure (own or rent)

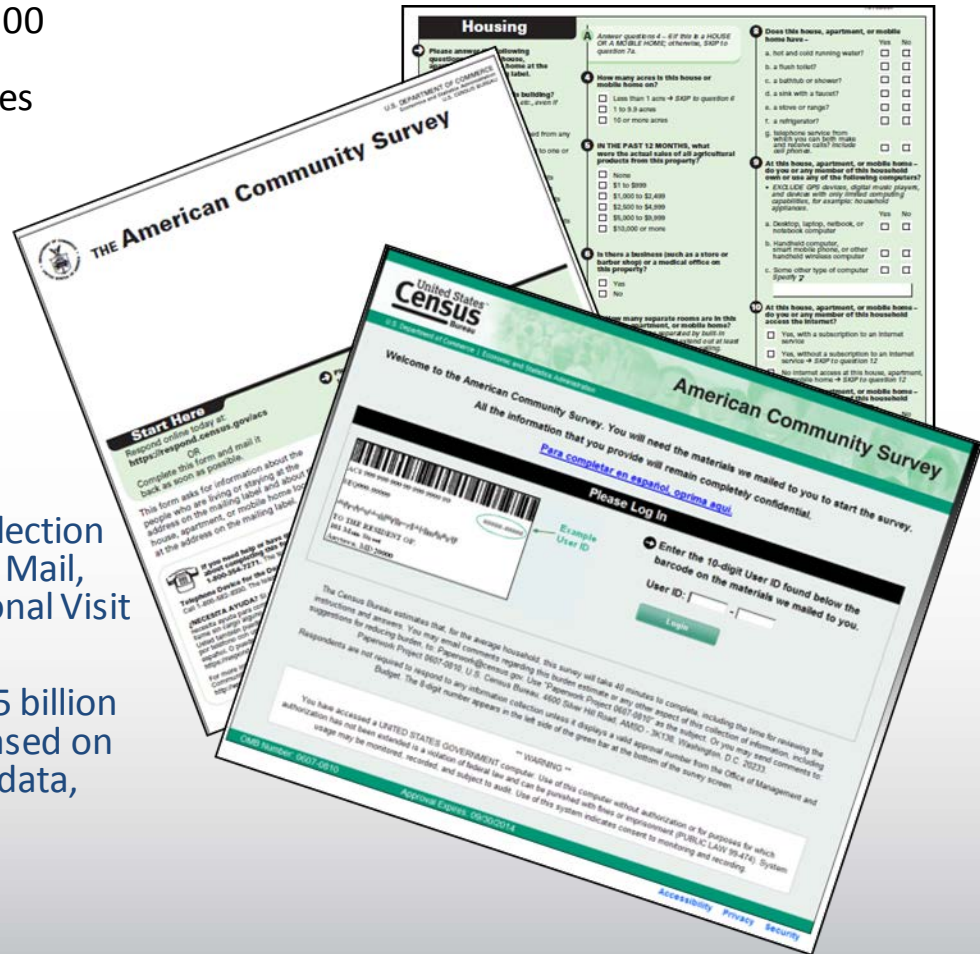
Geography:

- Data is fully available at **all levels** of geography.

The American Community Survey

<https://www.census.gov/programs-surveys/acs.html>

- Largest U.S. survey 3.5 Million Homes Annually
- Four Key Characteristics
 - Social
 - Economic
 - Housing
 - Demographic
- Margin of Error
- 1, and 5 Year Data Sets Estimates
- Helps inform decision makers
- Geography Limitations
 - 1 Year above 65K ,
 - 5 Year all populations
- Covers 35 topics and supports over 300 known Federal Government uses
- Has four data collection modes: Internet, Mail, Telephone, Personal Visit
- More than \$675 billion are allocated based on Census Bureau data,



The Economic Census

- Conducted every **five** years
- Comprehensive Business Information
- Statistics on 1,000+ Industries
- Electronic Reporting Available
- Responses are Confidential

Fun Facts

Just released from the
2012 Economic Census

To collect industry-specific information, the Census Bureau created over **500 unique versions** of the **Economic Census form** each tailored to an industry.



business.census.gov

United
Census

Other Census Surveys

- Survey of Business Owners
- Current Population Survey
- National Crime Victimization Survey
- Consumer Expenditure
- Survey of Income and Program Participation
- American Housing Survey
- Census of Governments



BUREAU OF
LABOR
STATISTICS



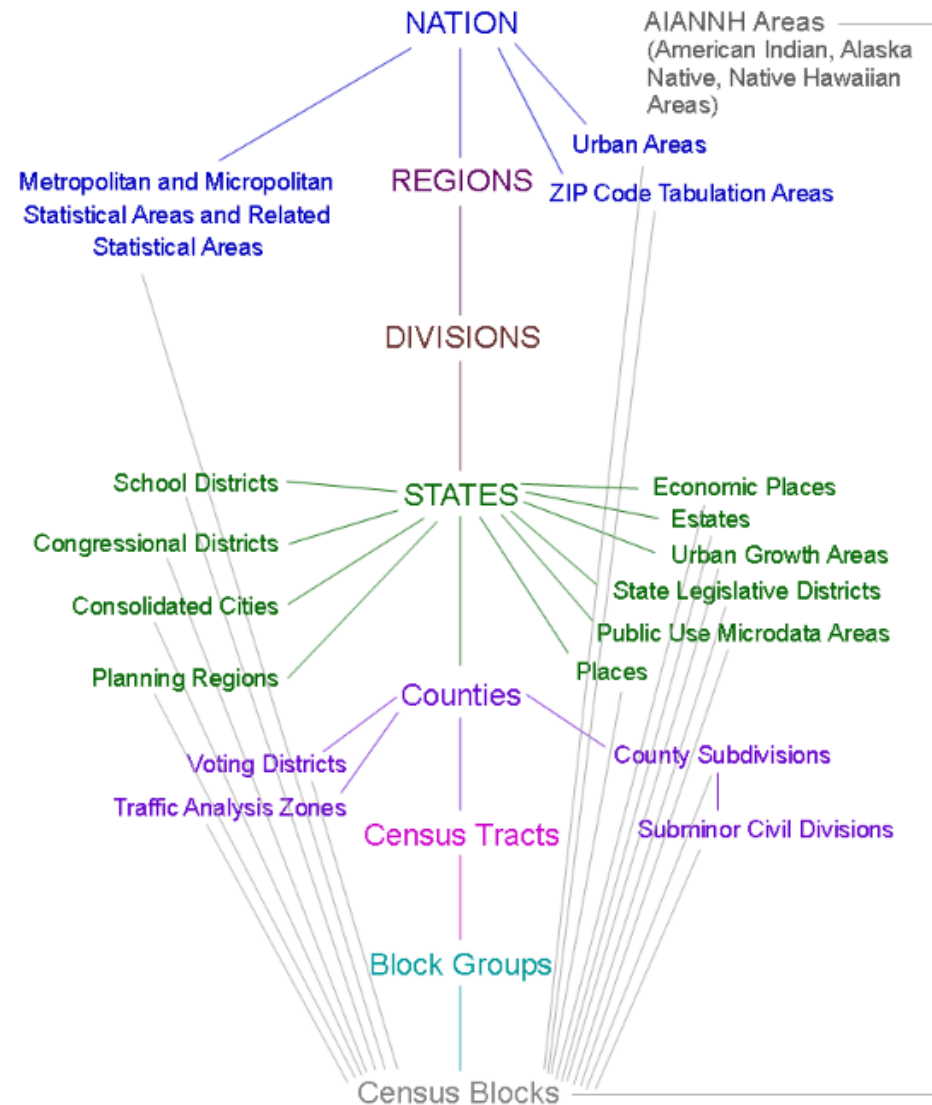
The U.S. Census Bureau conducts more than 130 surveys each year, including our nation's largest household survey, the [American Community Survey](#) and the largest business survey, [Annual Retail Trade](#).

2015 Census Tests	2012 Economic Census	Federal Audit Clearinghouse (FAC)
American Community Survey (ACS)	2012 Economic Census (NC-99023 and NC-99026 forms)	Import Statistics
American Housing Survey (AHS)	Academic Libraries Survey	Information & Communication Technology Survey (ICTS)
American Time Use Survey (ATUS)	Advance Monthly Sales for Retail and Food Services (MARTS)	Justice Assistance Data Survey
Beginning Teacher Longitudinal Study (BTLS)	Annual Capital Expenditures Survey (ACES)	Juvenile Residential Facility Census (JRFC)
Consumer Expenditure Survey (CE)	Annual Parole Survey & Annual Probation Survey	Local Government School System Finance Survey
Current Population Survey (CPS)	Annual Retail Trade Survey (ARTS)	Management and Organizational Practices Survey (MOPS)
Housing Vacancy Survey (HVS)	Annual Services Report (Service Annual Survey)	Manufactured Homes Survey (MHS)
Identity Theft Supplement - part of the National Crime Victimization Survey (NCVS)	Annual Survey of Jails	Manufacturers' Shipments, Inventories, and Orders Survey (M3)
La Encuesta sobre la Comunidad Estadounidense	Annual Survey of Manufactures (ASM)	Manufacturers' Unfilled Orders Survey (M3UFO)
National Ambulatory Medical Care Survey (NAMCS)	Annual Survey of Public Employment & Payroll (APES)	Manufacturing Energy Consumption Survey (MECS)
National Crime Victimization Survey (NCVS)	Annual Survey of School System Finances	Medical Expenditure Panel Survey (MEPS)
National Health Interview Survey (NHIS)	Annual Survey of State Government Tax Collections (STC)	Monthly Retail Trade Survey (MRTS)
National Hospital Ambulatory Medical Care Survey (NHAMCS)	Annual Survey of State and Local Government Finances	Monthly Wholesale Trade Survey (MWTS)
National Household Education Survey (NHES)	Annual Wholesale Trade Survey (AWTS)	National Juvenile Justice Directory Program
National Survey of Children's Health	Building Permits Survey (BPS)	National Prisoner Statistics (NPS)
National Survey of College Graduates (NSCG)	Business Dynamics Statistics (BDS)	Nonemployer Statistics
National Survey of Fishing, Hunting, and Wildlife-Associated Recreation (FHWAR)	Business R&D Surveys	Public Libraries Survey (PLS)
New York City Housing and Vacancy Survey (NYCHVS)	Business and Professional Classification Survey (SQ-CLASS)	Quarterly Financial Report (QFR)
Police Public Contact Survey (PPCS)	Census of Governments	Quarterly Services Survey (QSS)
Population & Housing Census	Census of Jails	Quarterly Summary of State and Local Government Tax Revenue (QTAX)
Principal Follow-up Survey (PFS)	Census of Juveniles in Resident Placement (CJRP)	Quarterly Survey of Plant Capacity Utilization (QPC)
Private School Universe Survey (PSS)	Census of State and Federal Adult Correctional Facilities	Quarterly Survey of Public Pensions
Puerto Rico Community Survey	Commodity Flow Survey (CFS)	Quarterly Workforce Indicators (QWI)
Rental Housing Finance Survey (RHFS)	Common Core of Data (CCD)	Report of Organization (COS)
Residential Finance Survey (RFS)	Construction Progress Reporting Survey (CPRS)	State Library Agencies Survey
School Crime Supplement (SCS)	County Business Patterns (CBP)	Statistics of U.S. Businesses (SUSB)
School Survey on Crime and Safety (SSOCS)	Deaths in Custody Reporting Program (DCRP)	Survey of Business Owners and Self-Employed Persons (SBO)
Schools and Staffing Survey (SASS)	Directory Survey of Local Governments	Survey of Construction (SOC)
Special Census Program	Export Statistics	Survey on Sexual Violence (SSV)
Survey of Income and Program Participation (SIPP)	Exports from Manufacturing Establishments	Value of Construction Put in Place
Survey of Market Absorption of New Multifamily Units (SOMA)	Federal Assistance Awards Data System	
Teacher Follow-Up Survey (TFS)		
Telephone Point of Purchase Survey (TPOPS)		

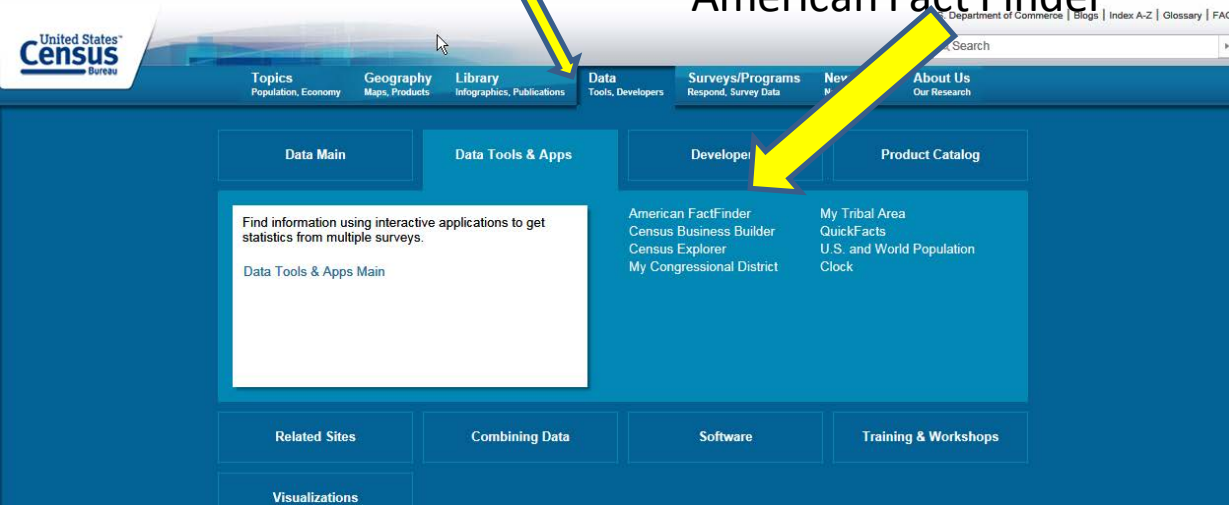
Standard Hierarchy of Census Geographic Entities



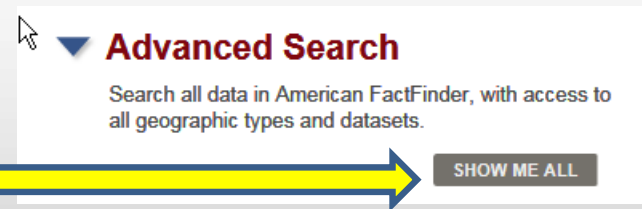
The standard hierarchy of census geographic entities displays the relationships between legal, administrative, and statistical boundaries maintained by the U.S. Census Bureau.



From Census.gov select the data tab, Then
American Fact Finder



Select
Advanced
Search



American FactFinder Advanced Search

<http://factfinder.census.gov/faces/nav/jsf/pages/searchresults.xhtml?refresh=t>

Search - Use the options on the left (topics, geographies, ...) to narrow your search results

Your Selections

'Your Selections' is empty

[load search](#) | [save search](#)

Search using the options below:

Topics

(age, income, year, dataset, ...)

Geographies

(states, counties, places, ...)

Race and Ethnic Groups

(race, ancestry, tribe)

Industry Codes

(NAICS industry, ...)

EEO Occupation Codes

(executives, analysts, ...)

To search for tables and other files in American FactFinder:

1

Enter search terms and an optional geography and click GO

topic or table name state, county or place (optional) GO ?

topics race/ancestry industries occupations

-- or --

Select from **Topics**, **Race and Ethnic Groups**, **Industry Codes**, **EEO Occupation Codes**.

- these are added to 'Your Selections'
- the Search Results are updated

2

Next, select **Geographies** (states, counties, cities, towns, etc.)

- these are added to 'Your Selections'
- the Search Results are updated

3

Select one or more Search Results and click **View**

Your Selections

Your Selections' is empty

load search | save search

Search using the options below:

Topics
(age, income, year, dataset, ...)

Geographies
(states, counties, places, ...)

To search for tables and other files in American FactFinder:

Select Geographies

List | Name | Address | Map

Enter a street address, city and state, or a street address and ZIP code. Click 'Go'.

Note: address search will use the latest available address data beginning with 2016 and working backwards,

street address: 925 E. Sioux Ave | city: Pierre | state: South Dakota | zip: | GO

Geographies containing 925 E Sioux Ave, PIERRE, SD, 57501:
Select geographies to add to Your Selections

Geography Results:

Geography Name	Geography Type	Geography Code	About
Midwest Region	Region	020	?
West North Central Division	Division	030	?
South Dakota	State	040	?
Hughes County, South Dakota	County	050	?
Pierre city, Hughes County, South Dakota	County Subdivision	060	?
Block 2015, Block Group 2, Census Tract 9779, Hughes County, South Dakota	Block	100	?
Census Tract 9779, Hughes County, South Dakota	Census Tract	140	?
Block Group 2, Census Tract 9779, Hughes County, South Dakota	Block Group within Census Tract	150	?
Pierre city, South Dakota	Place within State	160	?
Pierre, SD Micro Area	Metro/Micro Statistical Area	310	?
Pierre city, SD; Pierre, SD Micro Area	Principal City (or part) within State within Metro/Micro Statistical Area	312	?
Pierre, SD Urban Cluster (2010)	Urban Area	400	?
Congressional District (at Large) (115th Congress), South Dakota	Congressional District	500	?
State Senate District 24 (2016), South Dakota	State Legislative District (Upper)	610	?
State House District 24 (2016), South Dakota	State Legislative District (Lower)	620	?
PierreCity Voting District (22), Hughes County, South Dakota	Voting District/Remainder	700	?
Lakota Region PUMA, South Dakota	Public Use Microdata Area (PUMA)	795	?
ZCTA5 57501	5-Digit ZCTA	860	?
ZIP 57501 (Pierre, SD)	5-Digit ZIP Code	861	?
Pierre School District 32-2, South Dakota	School District (Unified)/Remainder	970	?
Pierre city, South Dakota	Economic Place	E60	?

Your Selections

Search using...
Place within state
Pierre city, South Dakota

clear all selections and start a new search

load search | save search

Search using the options below:

Topics
(age, income, year, dataset, ...)

Geographies
(states, counties, places, ...)

Search Results: 1-25 of 8,975 tables and other products match "Your Selections"

Select Geographies

List | Name | Address | Map

Enter a street address, city and state, or a street address and ZIP code. Click 'Go'.

Note: address search will use the latest available address data beginning with 2016 and working backwards, based on the contents of Your

street address: 925 E. Sioux Ave | city: Pierre | state: South Dakota | zip: | GO

Geographies containing 925 E Sioux Ave, PIERRE, SD, 57501:
Select geographies to add to Your Selections

Map interface showing a search for "925 E. Sioux Ave" in Pierre, SD. The map displays the city area with a yellow highlight over the search location. A "Select Geographies" pop-up window is visible on the right side of the map, showing options to select from various geographic types.

Close the select Geography window and the available data is displayed



ID	Table, File or Document Title	Dataset	About
<input type="checkbox"/> S0101	AGE AND SEX	2015 ACS 5-year estimates	i
<input type="checkbox"/> S0101	AGE AND SEX	2015 ACS 1-year estimates	i
<input type="checkbox"/> S0102	POPULATION 60 YEARS AND OVER IN THE UNITED STATES	2015 ACS 5-year estimates	i
<input type="checkbox"/> S0102	POPULATION 60 YEARS AND OVER IN THE UNITED STATES	2015 ACS 1-year estimates	i
<input type="checkbox"/> S0103	POPULATION 65 YEARS AND OVER IN THE UNITED STATES	2015 ACS 5-year estimates	i
<input type="checkbox"/> S0103	POPULATION 65 YEARS AND OVER IN THE UNITED STATES	2015 ACS 1-year estimates	i
<input type="checkbox"/> S0501	SELECTED CHARACTERISTICS OF THE NATIVE AND FOREIGN-BORN POPULATIONS	2015 ACS 5-year estimates	i
<input type="checkbox"/> S0501	SELECTED CHARACTERISTICS OF THE NATIVE AND FOREIGN-BORN POPULATIONS	2015 ACS 1-year estimates	i
<input type="checkbox"/> S0502	SELECTED CHARACTERISTICS OF THE FOREIGN-BORN POPULATION BY PERIOD OF ENTRY INTO THE UNITED STATES	2015 ACS 5-year estimates	i
<input type="checkbox"/> S0502	SELECTED CHARACTERISTICS OF THE FOREIGN-BORN POPULATION BY PERIOD OF ENTRY INTO THE UNITED STATES	2015 ACS 1-year estimates	i
<input type="checkbox"/> S0503	SELECTED CHARACTERISTICS OF THE FOREIGN-BORN POPULATION BY REGION OF BIRTH: EUROPE	2015 ACS 5-year estimates	i
<input type="checkbox"/> S0503	SELECTED CHARACTERISTICS OF THE FOREIGN-BORN POPULATION BY REGION OF BIRTH: EUROPE	2015 ACS 1-year estimates	i
<input type="checkbox"/> S0504	SELECTED CHARACTERISTICS OF THE FOREIGN-BORN POPULATION BY REGION OF BIRTH: AFRICA, NORTHERN AMERICA, AND OCEANIA	2015 ACS 5-year estimates	i
<input type="checkbox"/> S0504	SELECTED CHARACTERISTICS OF THE FOREIGN-BORN POPULATION BY REGION OF BIRTH: AFRICA, NORTHERN AMERICA, AND OCEANIA	2015 ACS 1-year estimates	i
<input type="checkbox"/> S0505	SELECTED CHARACTERISTICS OF THE FOREIGN-BORN POPULATION BY REGION OF BIRTH: ASIA	2015 ACS 5-year estimates	i
<input type="checkbox"/> S0505	SELECTED CHARACTERISTICS OF THE FOREIGN-BORN POPULATION BY REGION OF BIRTH: ASIA	2015 ACS 1-year estimates	i
<input type="checkbox"/> S0506	SELECTED CHARACTERISTICS OF THE FOREIGN-BORN POPULATION BY REGION OF BIRTH: LATIN AMERICA	2015 ACS 5-year estimates	i
<input type="checkbox"/> S0506	SELECTED CHARACTERISTICS OF THE FOREIGN-BORN POPULATION BY REGION OF BIRTH: LATIN AMERICA	2015 ACS 1-year estimates	i
<input type="checkbox"/> S0601	SELECTED CHARACTERISTICS OF THE TOTAL AND NATIVE POPULATIONS IN THE UNITED STATES	2015 ACS 5-year estimates	i
<input type="checkbox"/> S0601	SELECTED CHARACTERISTICS OF THE TOTAL AND NATIVE POPULATIONS IN THE UNITED STATES	2015 ACS 1-year estimates	i

Guidance for Data Users

<https://www.census.gov/programs-surveys/acs/guidance.html>

- [Subjects Included in the Survey](#)
- [Which Data Table or Tool Should I Use?](#)
 - [Data Tools Chart](#)
 - [Table IDs Explained](#)
- [When to Use 1-year, 3-year, or 5-year Estimates](#)
- [Handbooks](#)
- [Comparing ACS Data](#)
 - [ACS/Census Table Comparisons](#)
- [Statistical Testing Tool](#)
- [Training Presentations](#)

▼ Element 4: Race Iteration (Selected Tables Only)

For selected tables, an alphabetic suffix follows to indicate that a table is re

Code	Race or Ethnic Group
A	White Alone
B	Black or African American Alone
C	American Indian and Alaska Native Alone
D	Asian Alone
E	Native Hawaiian and Other Pacific Islander Alone
F	Some Other Race Alone
G	Two or More Races
H	White Alone, Not Hispanic or Latino
I	Hispanic or Latino

▼ Element 2: Subject (B, C, K20, S, R, and GCT Tables Only)

The next 2 characters identify the subject of the table. Profiles (DP, NP, CP, and S0201) cover multiple topics, so they do not have any characters to indicate a subject.

Subject Number	Subject Name	Subject Number	Subject Name
01	Age; Sex	16	Language Spoken at Home
02	Race	17	Poverty Status
03	Hispanic or Latino Origin	18	Disability Status
04	Ancestry	19	Income
05	Citizenship Status; Year of Entry; Foreign Born Place of Birth	20	Earnings
06	Place of Birth	21	Veteran Status; Period of Military Service
07	Migration/Residence 1 Year Ago	22	Food Stamps/Supplemental Nutrition Assistance Program (SNAP)
08	Commuting (Journey to Work); Place of Work	23	Employment Status; Work Status Last Year
09	Relationship to Householder	24	Industry, Occupation, and Class of Worker
10	Grandparents and Grandchildren Characteristics	25	Housing Characteristics
11	Household Type; Family Type; Subfamilies	26	Group Quarters
12	Marital Status; Marital History	27	Health Insurance Coverage
13	Fertility	28	Computer and Internet Use
14	School Enrollment	98	Quality Measures
15	Educational Attainment; Undergraduate Field of Degree	99	Allocation Table for Any Subject

▼ Element 1: Table Type

Table ID Characters	Type of Table	Contains	
B	Detailed Tables	Base Table	Most detailed estimates on all topics for all geographies
C		Collapsed Table	Similar information from its corresponding Base Table (B) but at a lower level of detail because one or more lines in the Base Table have been grouped together
K20	Supplemental Table	The only source of 1-year statistics for selected geographies with populations of 20,000-64,999	
S	Subject Table	A span of information on a particular ACS subject, such as veterans, presented in the format of both estimates and percentages	
R	Ranking Table	State rankings across approximately 90 key variables	
GCT	Geographic Comparison Table	Comparisons across approximately 95 key variables for geographies other than states such as counties or congressional districts	
DP	Data Profile	Broad social, economic, housing, and demographic information in a total of four profiles	
NP	Narrative Profile	Summaries of information in the Data Profiles using nontechnical text	
CP	Comparison Profile	Comparisons of ACS estimates over time in the same layout as the Data Profiles	
S0201	Selected Population Profile	Broad ACS statistics for population subgroups by race, ethnicity, ancestry, tribal affiliation, and place of birth	

Select Total Population.

All available tables with total population are listed

Your Selections

Search using...
 People, Basic County Estimate:
 Population Total
 County
 Douglas County, Nebraska

clear all selections and start a new search

load search | save search

Search using the options below:

Topics
 (age, income, year, dataset, ...)

Geographies
 (states, counties, places, ...)

Race and Ethnic Groups
 (race, ancestry, tribe)

Industry Codes
 (NAICS industry, ...)

EEO Occupation Codes
 (executives, analysts, ...)

Search Results: 1-25 of 279 tables and other products match "Your Selections"

Refine your search results: topic or table name state, county or place (optional) ?

topics race/ancestry industries occupations

1 Selected: ?

★ - Suggested search results for **Population Total** Show results from: All available years

ID	Table, File or Document Title	Dataset	About
<input checked="" type="checkbox"/> PEPANNRES	★ Annual Estimates of the Resident Population: April 1, 2010 to July 1, 2016	2016 Population Estimates	?
<input type="checkbox"/> DP05	★ ACS DEMOGRAPHIC AND HOUSING ESTIMATES	2015 ACS 5-year estimates	?
<input type="checkbox"/> DP-1	★ Profile of General Population and Housing Characteristics: 2010	2010 Demographic Profile SF	?
<input type="checkbox"/> PEPAGESEX	Annual Estimates of the Resident Population for Selected Age Groups by Sex for the United States, States, Counties, and Puerto Rico Commonwealth and Municípios: April 1, 2010 to July 1, 2016	2016 Population Estimates	?
<input type="checkbox"/> PEPALL5N	Annual Estimates of the Resident Population by Sex, Single Year of Age, Race Alone or in Combination, and Hispanic Origin for the United States: April 1, 2010 to July 1, 2016	2016 Population Estimates	?
<input type="checkbox"/> PEPALL6N	Annual Estimates of the Resident Population by Sex, Single Year of Age, Race, and Hispanic Origin for the United States: April 1, 2010 to July 1, 2016	2016 Population Estimates	?
<input type="checkbox"/> PEPASR5H	Annual Estimates of the Resident Population by Sex, Age, Race Alone or in Combination, and Hispanic Origin for the United States and States: April 1, 2010 to July 1, 2016	2016 Population Estimates	?
<input type="checkbox"/> PEPASR6H	Annual Estimates of the Resident Population by Sex, Age, Race, and Hispanic Origin for the United States and States: April 1, 2010 to July 1, 2016	2016 Population Estimates	?
<input type="checkbox"/> PEPASR6H	Annual Estimates of the Resident Population by Sex, Race, and Hispanic Origin for the United States, States, and Counties: April 1, 2010 to July 1, 2016	2016 Population Estimates	?
<input type="checkbox"/> B00001	UNWEIGHTED SAMPLE COUNT OF THE POPULATION	2015 ACS 5-year estimates	?
<input type="checkbox"/> B00001	UNWEIGHTED SAMPLE COUNT OF THE POPULATION	2015 ACS 1-year estimates	?
<input type="checkbox"/> B01003	TOTAL POPULATION	2015 ACS 5-year estimates	?

Modify a table and Transpose Columns

PEPANNRES Annual Estimates of the Resident Population: April 1, 2010 to July 1, 2016
 2016 Population Estimates

Table View

Actions:

Not all rows may be displayed below.
 Click Back to Search to select other geographies using the search options on the left.
 The table contains a total of 45,093 data rows.

Geography	April 1, 2010 Population Estimate (as of July 1)								
	Census	Estimates Base	2010	2011	2012	2013	2014	2015	2016
Douglas County, Nebraska	517,110	517,116	518,675	524,557	531,307	537,483	543,312	549,168	554,995

Versions of this table are available for the following years:
 2016
 2015
 2014
 2013
 2012
 2011

Table View

Actions:

Table Tools: ?

Legend: show/hide rows and columns collapse/expand data categories rearrange columns rearrange rows sort ascending/descending filter rows

Not all rows may be displayed below.
 Click Back to Search to select other geographies using the search options on the left.
 The table contains a total of 45,093 data rows.

Geography	April 1, 2010 Population Estimate (as of July 1)								
	Census	Estimates Base	2010	2011	2012	2013	2014	2015	2016
Douglas County, Nebraska	517,110	517,116	518,675	524,557	531,307	537,483	543,312	549,168	554,995

Versions of this table are available for the following years:
 2016
 2015
 2014
 2013
 2012
 2011

Table View

Actions:

Table Tools:

Legend: show/hide rows and columns collapse/expand data categories rearrange columns rearrange rows sort ascending/descending filter rows

Note: This is a modified view of the original table.
 Not all columns may be displayed below.
 Click Back to Search to select other geographies using the search options on the left.
 The table contains a total of 45,093 data columns.

Geography	Douglas County, Nebraska								
	Census	Estimates Base	2010	2011	2012	2013	2014	2015	2016
April 1, 2010	517,110	517,116	518,675	524,557	531,307	537,483	543,312	549,168	554,995

Versions of this table are available for the following years:
 2016
 2015
 2014
 2013
 2012
 2011

Download Data

Table View

Actions:

Not all rows may be displayed below. Click Back to Search to select other geographies using the search options on the left. The table contains a total of 45,093 data rows.

Geography: Douglas County, Nebraska

April 1, 2010
Census Estimates Base
517,110
517,116

Download dialog options:

- Use the data (e.g., in a spreadsheet or database)
- View the data (e.g., as a presentable document)

Download

I want to download the data to ...

- Use the data (e.g., in a spreadsheet or database)
- View the data (e.g., as a presentable document)

The following content options are available for this Comma-Separated Value (.csv) download:

- Merge the annotations and data into a single file?
- Include descriptive data element names?

Download

I want to download the data to ...

- Use the data (e.g., in a spreadsheet or database)
- View the data (e.g., as a presentable document)

This downloads the data in a format suitable for display and presentation; if you wish to manipulate the data you probably want to select the "Use the data" option above.

Please select the presentation format:

- PDF
- Microsoft Excel (.xls)
- Rich Text Format (.rtf)

Orientation: Portrait Landscape

Paper size: 8 1/2" x 11" 8 1/2" x 14"

Download

Click "Download" to save the file to your computer.

Your file is complete.

DOWNLOAD CANCEL

Do you want to open or save PEP_2016_PEPANNRES.zip from factfinder.census.gov?

Open Save Cancel

Output file is a PDF or *.XLS

Output file is a Zip file with *.CVS files

(If File dialog does not appear Check Popup blocker and turn off)

Do you want to open or save PEP_2016_PEPANNRES.xls from factfinder.census.gov?

Open Save Cancel

PEPANNRES: Annual Estimates of the 2016 Population Estimates

Geography	April 1, 2010		Population Estimate (as of July 1)						
	Census	Estimates	2010	2011	2012	2013	2014	2015	2016
Douglas County, Nebraska	517,110	517,116	518,675	524,557	531,307	537,483	543,312	549,188	554,995

Notes:
The estimates are based on the 2010 Census and reflect changes to the Agri!

Notice the Yellow Triangle And green triangles in each Cell upper left corner.

Number Stored as Text

- Convert to Number
- Help on this error
- Ignore Error
- Edit in Formula Bar
- Error Checking Options...

Select all cells with green arrows, Hover over yellow triangle, Select Down arrow, Select "Convert to number" Now the cells are filterable

Continue the Conversation



312 636 2552



Email david.f.schuler@census.gov

Sign up for and manage alerts at

<https://public.govdelivery.com/accounts/USCENSUS/subscriber/new>



@uscensusbureau, #ACSDData



facebook.com/uscensusbureau



@uscensusbureau