

THE
Dakota Farmer
ATLAS

Up-to-date Indexed Maps of North Dakota,
South Dakota, Montana and Wyoming

Also Up-to-date Maps of the World, United
States, Alaska and the Panama Canal



Published by

THE DAKOTA FARMER

Aberdeen, S. D.

=====
PRICE, \$1.00

S.D. Room

X
G1420
.D34
1911

SDSU LIBRARY - BROOKINGS, SD
3 1574 00553 0685



South Dakota Room

Hilton M. Briggs Library
South Dakota State University

Established 1881

The Dakota Farmer

ABERDEEN,
S. D.

Published Semi-Monthly - (1st and 15th)

SUBSCRIPTION PRICE:

One Year	-	-	-	-	-	\$1.00
Three Years	-	-	-	-	-	2.00
Five Years	-	-	-	-	-	3.00

HOME OFFICE AT ABERDEEN, S. D.



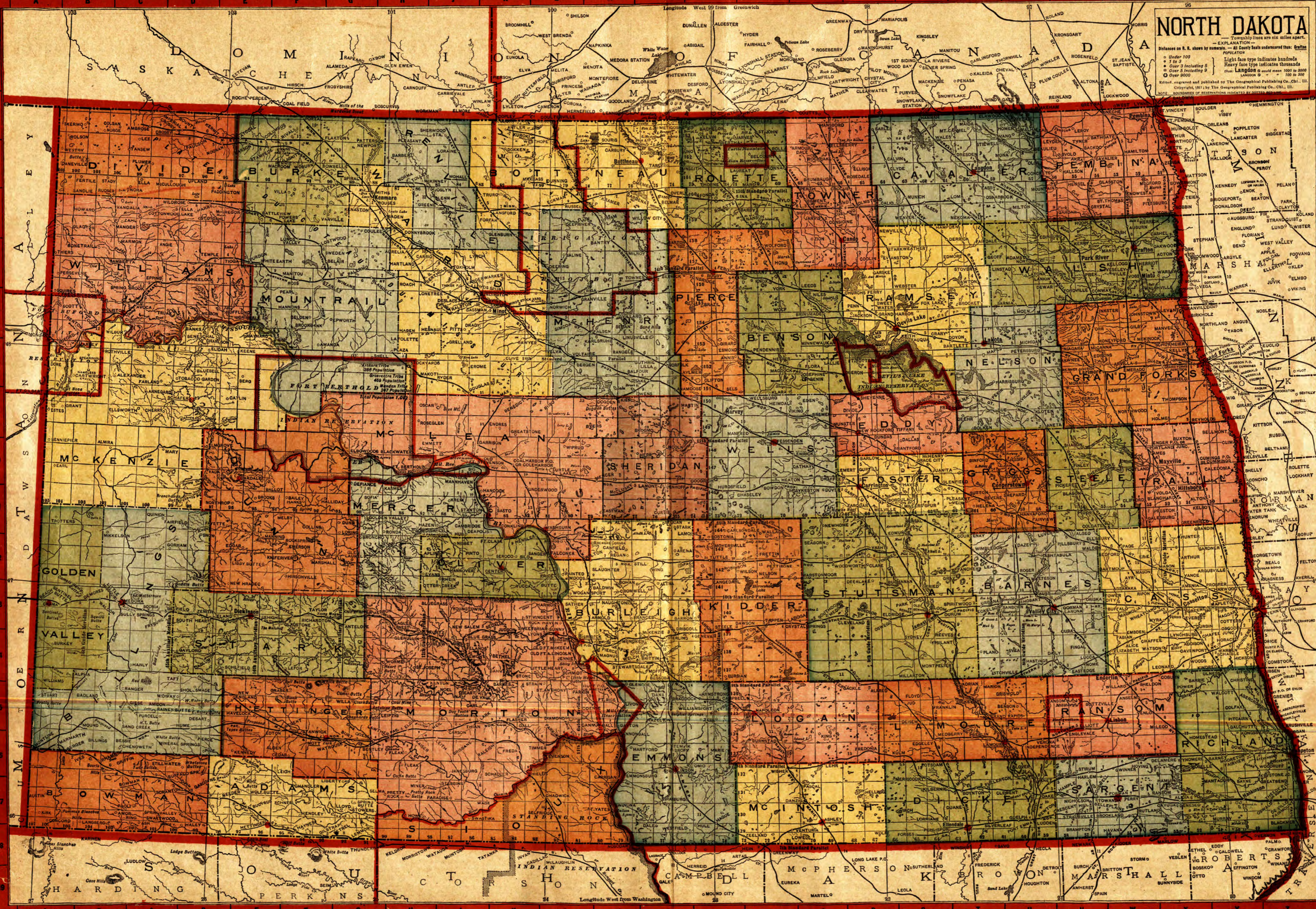
George A. Hall Collection

NORTH DAKOTA

Distances on R. R. shown by numerals. — All County Seats underscored thus: **GRAND FORKS**

POPULATION
Light face type indicates hundreds
Heavy face type indicates thousands
Langdon's world mean 1900 to 2000
LANGDON'S
Over 1000
Over 500
Over 250
Over 100

NOTE: BOUNDARIES OF RESERVATIONS INDICATED BY DOTTED LINES.





ALASKA

0 50 100 150 200 250 300 350
 SCALE: 200 Miles to 1 Inch

THE GEOGRAPHICAL PUBLISHING CO.,
 Chicago, Ill.



1 165 2 3 150 4 5 135 6

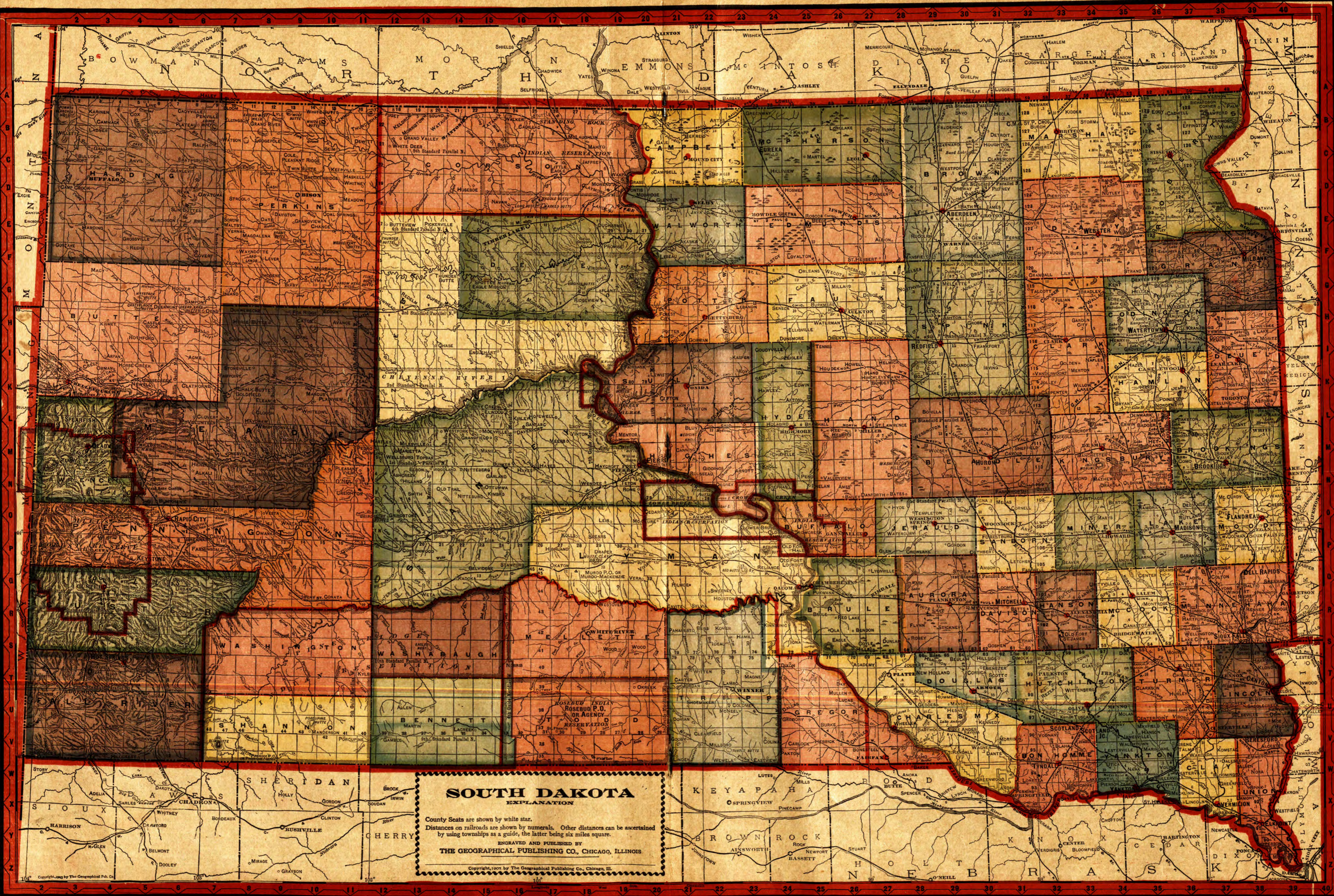
70 70

60 60

50 50

40 40

1 165 2 3 150 Longitude West 4 from Greenwich 5 135 6



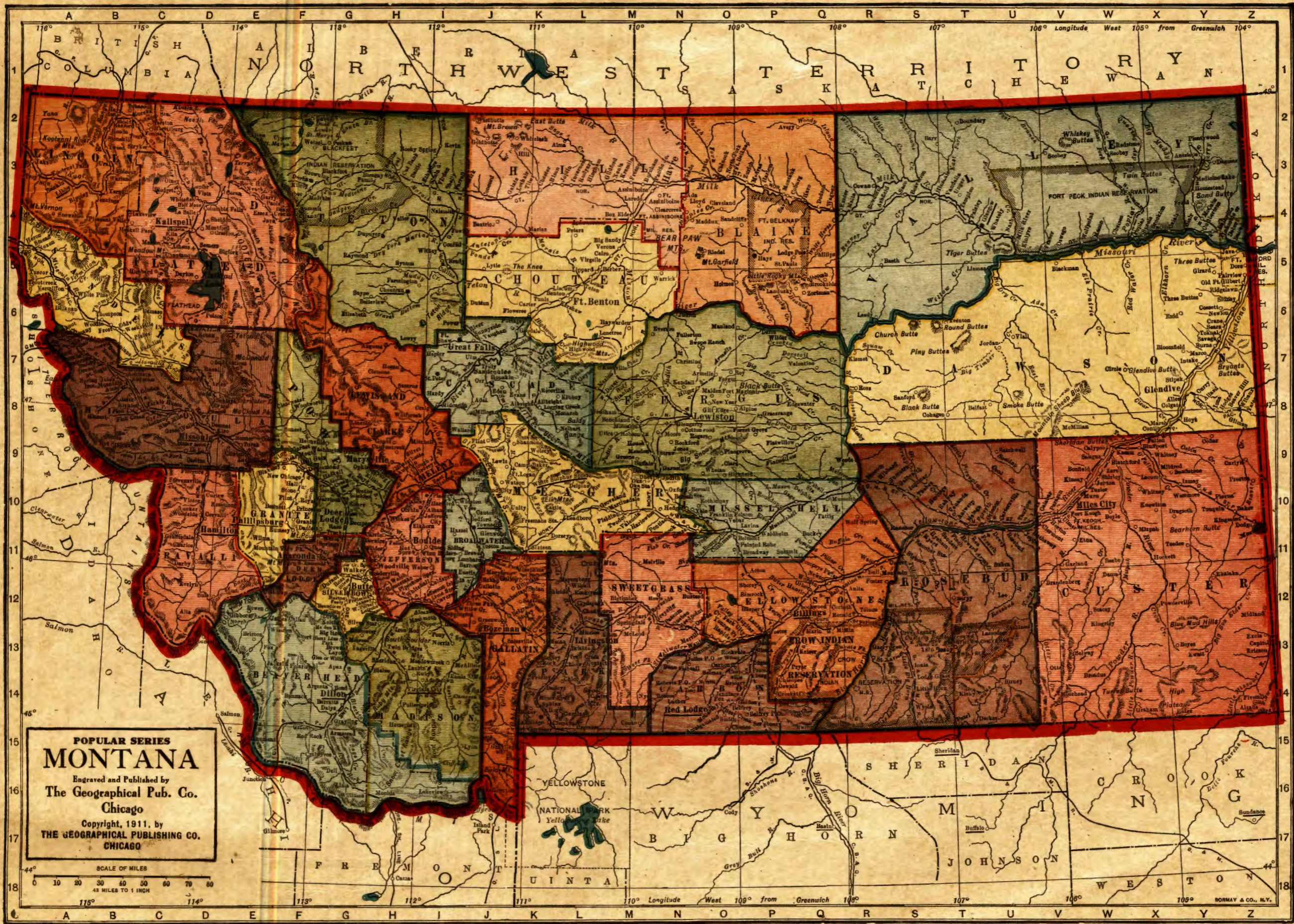
SOUTH DAKOTA

EXPLANATION

County Seats are shown by white star.
Distances on railroads are shown by numerals. Other distances can be ascertained by using townships as a guide, the latter being six miles square.

ENGRAVED AND PUBLISHED BY
THE GEOGRAPHICAL PUBLISHING CO., CHICAGO, ILLINOIS

Copyright, 1907, by The Geographical Publishing Co., Chicago, Ill.





INTERMEDIATE SERIES
THE WORLD
MERCATOR'S PROJECTION

Engraved and Published by The Geographical Publishing Co., Chicago, Ill.



UNITED STATES

Scale 140 miles to 1 inch.

Engraved and Published by
THE GEOGRAPHICAL PUBLISHING CO.
CHICAGO, ILL.

