

University of New Hampshire
University of New Hampshire Scholars' Repository

Faculty Publications

11-1-1994

Climatic impact of the A.D. 1783 Asama (Japan) Eruption was minimal: Evidence from the GISP2 Ice Core

Gregory A. Zielinski

University of New Hampshire, Durham

R. J. Fiacco

Paul A. Mayewski

University of Maine

L. David Meeker

University of New Hampshire, Durham

Sallie I. Whitlow

University of New Hampshire, Durham

See next page for additional authors

Follow this and additional works at: https://scholars.unh.edu/faculty_pubs

Recommended Citation

Zielinski, G. A., Fiacco, R. J., Mayewski, P. A., Meeker, L. D., Whitlow, S., Twickler, M. S., . . . Yasui, M. (1994). Climatic impact of the A.D. 1783 Asama (Japan) Eruption was minimal: Evidence from the GISP2 Ice Core. *Geophysical Research Letters*, 21(22), 2365-2368. doi:10.1029/94GL02481

This Article is brought to you for free and open access by University of New Hampshire Scholars' Repository. It has been accepted for inclusion in Faculty Publications by an authorized administrator of University of New Hampshire Scholars' Repository. For more information, please contact nicole.hentz@unh.edu.

Authors

Gregory A. Zielinski, R. J. Fiacco, Paul A. Mayewski, L. David Meeker, Sallie I. Whitlow, Mark S. Twickler, M. S. Germani, K. Endo, and M. Yasui

Climatic impact of the A.D. 1783 Asama (Japan) eruption was minimal: Evidence from the GISP2 ice core

G.A. Zielinski, R.J. Fiacco, P.A. Mayewski, L.D. Meeker, S. Whitlow, M.S. Twickler
Glacier Research Group, University of New Hampshire, Durham, New Hampshire

M.S. Germani

McCrone Associates, Inc., Westmont, Illinois

K. Endo, M. Yasui

Department of Earth Sciences, Nihon University, Tokyo, Japan

Abstract. Assessing the climatic impact of the A.D. 1783 eruption of Mt. Asama, Japan, is complicated by the concurrent eruption of Laki, Iceland. Estimates of the stratospheric loading of H_2SO_4 for the A.D. 1108 eruption of Asama derived from the SO_4^{2-} time series in the GISP2 Greenland ice core indicate a loading of about 10.4 Tg H_2SO_4 with a resulting stratospheric optical depth of 0.087. Assuming sulfur emissions from the 1783 eruption were only one-third of the 1108 event yields a H_2SO_4 loading value of 3.5 Tg and a stratospheric optical depth of only 0.029. These results suggest minimal climatic effects in the Northern Hemisphere from the 1783 Asama eruption, thus any volcanically-induced cooling in the mid-1780s is probably due to the Laki eruption.

Introduction

Asama volcano (36.5°N, 138.9°E), Honshu, Japan, has erupted many times over the last 1000 years [Aramaki, 1956; 1957; 1963], but only two of these events have been large enough to definitely warrant a volcanic explosivity index (VEI) of at least 4 [Simkin *et al.*, 1981]. The earliest and most explosive event was in September 1108 (VEI = 5?) The more recent event was in May-August 1783 (VEI = 4). Despite the greater volume of erupted material from the 1108 eruption [Aramaki, 1963], the 1783 event is probably the best-known of these eruptions. This notoriety is especially due to its uncertain climatic effects on the Northern Hemisphere. In fact, direct evidence for the atmospheric and climatic effects of the 1783 Asama eruption is not easily obtained, because of its timing in relationship to the lengthy Icelandic eruption of Laki [June, 1783-February, 1784; Thordarson and Self, 1994].

It is well established both from instrumental records [Angell and Korshover, 1985] and from historical and proxy records [Mikami and Tsukamura, 1992; Wood, 1992] that climatic conditions during the mid-1780s were much cooler than average conditions in the late 1700s. However, questions may arise regarding the magnitude of climatic cooling due to the individual events. In particular, important information that may be used to evaluate the atmospheric effects of large fissure

eruptions like Laki versus more explosive plinian eruptions like Asama is lost because of the possible cumulative effects of the two eruptions. Thus, many studies of the atmospheric effects of volcanism in the mid-1780s often lump the Laki and Asama eruptions together.

We present here a different approach to estimate the amount of stratospheric loading of the 1783 Asama eruption and ultimately its potential climatic effects. By using the amount of volcanically derived SO_4^{2-} recorded in the Greenland Ice Sheet Project Two (GISP2) ice core for the 1108 Asama eruption and the relative magnitude of the 1108 and 1783 events, we can estimate the stratospheric loading of H_2SO_4 for the 1783 Asama eruption. All ice cores recovered from Greenland are characterized by the presence of a large volcanic signal around 1783 [e.g., Clausen and Hammer, 1988], but an estimate of the magnitude of the signal that can be attributed to the Asama eruption versus the proximal Laki eruption has not been attempted. We will do that here as well as provide information on the atmospheric effects of the 1108 eruption.

Previous workers have approximated the amount of atmospheric loading of historical Asama eruptions through the composition of glass inclusions trapped in phenocrysts (i.e., petrologic method; [Devine *et al.*, 1984]). Sulfur emission estimates for the 1108 event were 0.33 Tg resulting in an atmospheric loading of 1 Tg H_2SO_4 by the petrologic method, whereas sulfur emission estimates for the 1783 event were 0.1 Tg resulting in an atmospheric loading of 0.3 Tg H_2SO_4 [Kohno *et al.*, 1993]. Thus, the atmospheric loading of the 1108 eruption is thought to be about three times that of the 1783 eruption [Kohno *et al.*, 1993]. Unfortunately, the petrologic technique may underestimate the amount of atmospheric loading of sulfur gases from an eruption possibly due to an unknown sulfur source (as was found after El Chichón, 1982; [Devine *et al.*, 1984]). It is thus necessary to compare the amount of atmospheric loading estimated by the petrologic method with that from other sources, like ice cores.

We analyzed the complete suite of major ions in bi-yearly samples for the GISP2 core using ion chromatography [Mayewski *et al.*, 1993]. High peaks in SO_4^{2-} and occasionally in Cl⁻ are thought to be representative of the deposition of volcanically-derived aerosols [e.g., Mayewski *et al.*, 1993]. Specific laboratory techniques and the protocol used to eliminate contamination given in Mayewski *et al.* [1993]. We also filtered meltwater samples in the 1783/84 section in an attempt to identify volcanic glass with a scanning electron microscope and microprobe (see Fiacco *et al.*, 1993).

Copyright 1994 by the American Geophysical Union.

Paper number 94GL02481

0094-8534/94/94GL-02481\$03.00

Depth-age scale for the core was determined by the counting of annual layers found in the physical stratigraphy of the ice and of peaks in electrical conductivity, laser particulates, and $\delta^{18}\text{O}$. Dating error is now thought to be 1% for the last 30,000 years of record [Meese *et al.*, 1994], but this is a very conservative value and errors are probably much less than that for the last 1000 years for which we are concerned. There is an additional error of \pm two years because of the biyearly sampling scheme used and, we must also consider the lag between the time of the eruption and deposition on the ice. Nevertheless, we feel that we may accurately identify the volcano responsible for most signals over the last 1000 years [Zielinski *et al.*, 1994]. Subannual sampling in some volcanic sections, like for Laki [Fiacco *et al.*, in press], have verified that the timing of the volcanic signal in the biyearly sampling is appropriate for the given eruption. Age and VEI of all eruptions discussed are from Simkin *et al.* [1981] and more recent supplements [T. Simkin and L. Siebert, personal communication].

To estimate the amount of stratospheric loading for each Asama eruption, we used the technique of Clausen and Hammer [1988]. Clausen and Hammer [1988] analyzed ice core samples across Greenland for the concentration of fallout from bomb testing in the early 1950s at low latitudes (11°N) and in the early 1960s at high latitudes (75°N). Because the source of the bomb material deposited on Greenland originated from the stratospheric injection of a known magnitude from a single point source, they assumed that the stratospheric transport of volcanic aerosols and eventual deposition on the Greenland Ice Sheet is similar to that of material from nuclear bomb testing. However the amount of bomb fallout recorded in Greenland from low latitude testing was lower than that from high latitude testing indicating the loss of aerosols during longer transport. To account for this loss a multiplier was determined to convert the concentration of deposited material on the ice sheet into a global stratospheric loading estimate. The average multiplier for deposited material in central Greenland varies from 1.2×10^9 for a high-latitude eruption to 2.4×10^9 for an equatorial eruption [Clausen and Hammer, 1988; p. 21].

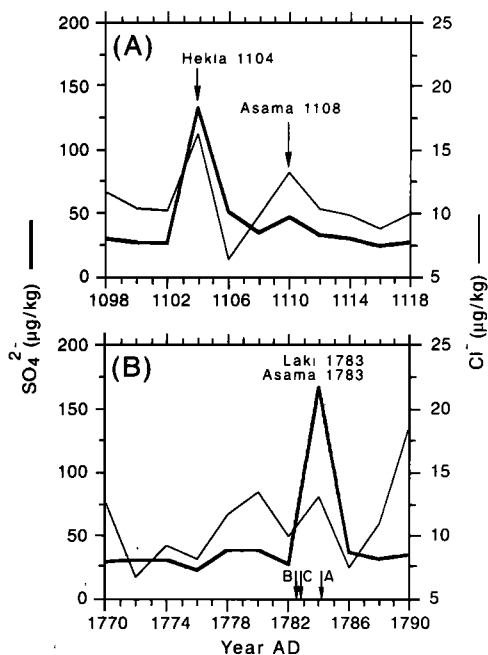


Figure 1. Time series of SO_4^{2-} and Cl^- concentrations from bi-yearly samples for twenty-year periods around the large historical Mt. Asama eruptions of (A) 1108 and (B) 1783. Age scale is mid-summer for year given. Age of samples containing volcanic glass shown in (B) by arrows A-C.

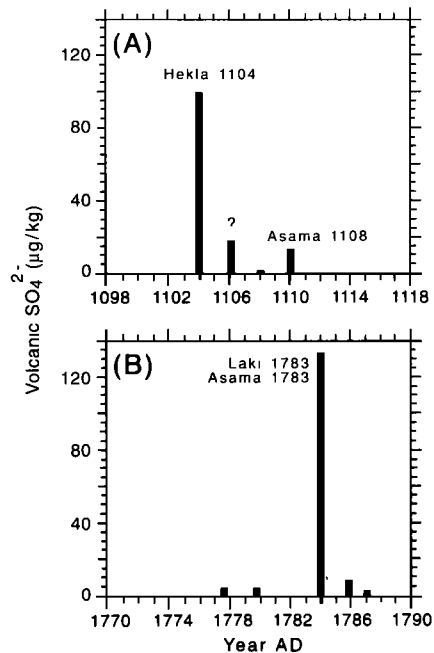


Figure 2. Volcanically-derived SO_4^{2-} associated with individual eruptions for twenty-year time periods around the (A) 1108 and (B) 1783 eruptions of Asama. SO_4^{2-} values from residuals above robust spline fit of original SO_4^{2-} time series as presented in Zielinski *et al.* [1994].

We used the mid-point of these two values (i.e., 1.8×10^9) to estimate stratospheric loading for the mid-latitude Asama volcano. We also are assuming that all transport to Greenland from Asama eruptions was stratospheric, which is probably a valid assumption given the distance between sites. The amount of volcanically-derived SO_4^{2-} used in our calculations is equal to the residual above a robust spline smoothing of the original SO_4^{2-} time series [Zielinski *et al.*, 1994].

Results

We were able to identify peaks in both the SO_4^{2-} and Cl^- time series for the 1108 Asama eruption, although the October 1104 Hekla (Iceland) eruption is much more prominent (Figure 1A). The presence of the large Hekla signal provides a reliable time-line [Meese *et al.*, 1994] that supports the age of layers in this section of core and thus the presence of Asama aerosols. No other $\text{VEI} \geq 4$ eruptions are known to have occurred in the decade from 1100 to 1110 [Simkin *et al.*, 1981]. There appears to be almost a two-year lag between the eruption and SO_4^{2-} deposition in Greenland (i.e., in 1110) further suggesting stratospheric transport and validating the use of Clausen and Hammer's [1988] technique. A very large SO_4^{2-} peak during the summer of 1784 represents aerosols from the Laki and Asama events (Figure 1B).

The amount of volcanically-produced SO_4^{2-} associated with each Asama event is more clearly shown by the plot of SO_4^{2-} residuals (Figure 2) that we previously developed [Zielinski *et al.*, 1994]. Residual value for the 1108 event is $14 \mu\text{g}/\text{kg}$ (Table 1). Note that in our previous work we used a SO_4^{2-} residual value of $25 \mu\text{g}/\text{kg}$ as the minimum value for a significant climate-forcing eruption. The large magnitude of the 1783 signal ($175 \mu\text{g}/\text{kg}$) is clearly shown (Figure 2B).

Using these residual values we initially estimated a total stratospheric loading of H_2SO_4 for the 1108 event as we feel this signal may reflect deposition of only Asama aerosols

Table 1. Estimates of Stratospheric Mass Loading of H_2SO_4 and Optical Depth for A.D. 1108 and A.D. 1783 Eruptions of Mt. Asama from the GISP2 Ice Core

	1108	1783
Volcanic SO_4^{2-} ($\mu\text{g}/\text{kg}$)	14	4.7*
Volcanic SO_4^{2-} Flux ($\times 10^3 \text{ kg}/\text{km}^2$) [†]	5.8	2.0
Stratospheric Loading H_2SO_4 (Tg) [‡]	10.4	3.5
Total Stratospheric Loading (Tg) [#]	13	4.3
Stratospheric Optical Depth (τ_D) [§]	0.087	0.029

*Based on assumption that sulfur production from the 1783 eruption is one-third that of the 1108 eruption.

[†]Product of volcanic SO_4^{2-} , length of ice and ice density

[‡]Product of volcanic SO_4^{2-} flux and a multiplier of 1.8×10^9 for a mid-latitude eruption. See text for explanation.

[#]Composition, by weight, of H_2SO_4 aerosol particles is roughly 75% H_2SO_4 and 25% H_2O . *Self et al.* [in press] used 1.25 as an average multiplier to convert to total loading.

[§]Determined from relationship defined by Stothers [1984], stratospheric mass loading (M_D) = $1.5 \times 10^{14} \tau_D \text{ g}$.

(Table 1). Our estimate for the 1108 event is an order of magnitude greater than that derived from the petrologic method [Kohno *et al.*, 1993]. Rampino and Self [1984] showed that stratospheric loading estimates from the petrologic method are often an order of magnitude less than that from optical depth and ice core calculations. Using our loading numbers we then calculated the potential stratospheric loading of the 1783 Asama eruption (Table 1) assuming that sulfur production from the 1108 eruption was three times greater based on petrologic analyses [Kohno *et al.*, 1993]. Finally, we suggest the potential stratospheric optical depth (τ_D) for each eruption given the mass loadings that we calculated in Table 1.

We found volcanic glass in several samples from the 1783 section of core including basaltic shards that are similar to that from the Laki eruption [Glass C, Figures 1B and 3; Fiacco *et al.*, in press]. A high-alkali andesitic to dacitic glass was found on two filters corresponding to layers from early in 1783 (Glass B; Figures 1B and 3) and late in 1784 (Glass A; Figures 1B and 3). The composition of these shards do not match glass from the plinian portion of the eruption and only a few shards from the pyroclastic flow component overlap with the composition of GISP2 particles (Figure 3). Glass with 62-64% silica has yet to be found in Laki deposits (K. Grönvold, personal communication). We have not yet sampled layers from 1110.

Discussion and Conclusions

Our estimations of H_2SO_4 loading for the 1783 and 1108 (Table 1) Asama eruptions range between 3 and 10 Tg with resulting τ_D values of 0.029 and 0.087, respectively. These values are low compared to direct measurements for more recent eruptions over the last couple of centuries known to have perturbed climate (e.g., 0.10-0.15 for El Chichón), although mass loading and τ_D for the 1108 eruption is similar to, or slightly greater than Northern Hemisphere values in the mid-1960s that may include the Agung eruption [Rampino *et al.*, 1988; Sato *et al.*, 1993]. Thus, sulfur loading from the 1783 eruption of Asama probably was not of sufficient magnitude ($\tau_D=0.029$) to induce major climatic cooling in the Northern Hemisphere. Estimates of stratospheric optical depths for most climatically-forcing volcanism since A.D. 1850 are much greater than 0.02-0.03 [Figure 1 in Sato *et al.*, 1993].

Furthermore, the large signal around 1783 found in ice cores from Greenland is most likely almost entirely due to aerosols from Laki. Even if sulfur deposition for the 1108 and 1783 eruptions were essentially equal, a volcanic flux of $5.8 \mu\text{g}/\text{kg}$ (Table 1) is an order of magnitude less than the $57 \mu\text{g}/\text{kg}$ flux that we calculated from biyearly samples for the total 1783 signal. Estimates of the stratospheric loading of H_2SO_4 for the Laki eruption range from about 100 to 200 Tg [e.g., Palais and Sigurdsson, 1989; Clausen and Hammer, 1988]; estimates from Greenland ice cores are complicated because there is a tropospheric component contributing to the Laki signal. Nevertheless, we conclude that most volcanically-induced climatic and atmospheric phenomena during the mid-1780s were due to the Laki eruption.

One potential bias that we must address is any difference in the poleward transport of Asama aerosols due to season of the eruption (May 1108 versus August 1783) that could result in under-representation of 1108 aerosol deposition. However, we do not feel that is a problem based on previous atmospheric studies related to the May 1980 eruption of Mt. St. Helens. McCormick and Trepte [1987] detected an increase in stratospheric optical depth in the Arctic three months after the eruption suggesting very quick transport to polar regions from this mid-latitude eruption. Quick transport would limit the amount of loss, although there could still be some loss in the two years prior to deposition. The multiplier invoked by Clausen and Hammer [1988] should account for any aerosol loss in the polar regions prior to deposition. Interestingly, SO_4^{2-} levels in the mid-1780s return to background levels by early 1785 [Fiacco *et al.*, in press] meaning either quicker transport and deposition of aerosols from the 1783 Asama eruption or very little (if any) deposition in Greenland.

To further substantiate our suggestion that the 1783 Asama eruption had very little climatic impact, we evaluated the climatic effects of the 1108 eruption by compiling proxy data (e.g., tree-ring records) around the 1108 time period. If minimal evidence of climatic cooling exists in the Northern Hemisphere following the 1108 event then intuitively the 1783 eruption would have had essentially no hemispheric effects. In fact, this is just the case. The only suggestion of climatic cooling around 1108, particularly in Europe, is a reconstructed summer temperature minimum in 1109 from Fennoscandia tree rings, a value that is the second coldest over the 1500-year record [Briffa *et al.*, 1990]. However, a refinement of the technique [Briffa *et al.*, 1992] failed to place 1109 in the top five coolest summers over that same time span. Similarly, there are no records of climatic cooling following 1108 in German oak chronologies [Lamb, 1977; p. 595-602],

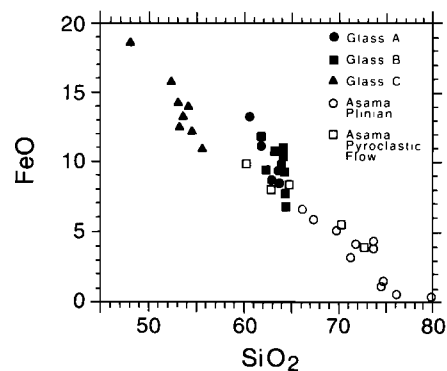


Figure 3. Covariation plot of volcanic glass found in the 1783/84 section of the GISP2 core as compared to the range in composition of glass shards from both plinian and pyroclastic flow deposits of the 1783 Asama eruption.

in Irish and Scottish oaks [Baillie, 1977], nor in Bristlecone pine records of America [LaMarche and Hirschboeck, 1984].

We do not want to say, however, that Laki was the sole eruption responsible for climatic perturbations in the mid-1780s. Benjamin Franklin, in his pioneering work linking volcanic eruptions to climate over 200 years ago, indicated that several eruptions may have contributed to the dry fog observed in Europe during the summer of 1783 [quoted in Sigurdsson, 1982]. Wood [1992] noted the appearance of dry fog in Europe and of cooler and wetter conditions in Japan prior to either the Laki or Asama eruption. He also concluded that there may have been another eruption earlier in 1783 that contributed to atmospheric conditions at that time. The appearance of glass in the GISP2 core that is predominantly outside the known compositional range of Asama and Laki glass (Figure 3) could support the presence of another eruption.

Acknowledgments. We thank the Polar Ice Coring Office and the 109th Air National Guard for logistical support. T. Simkin, M. Rampino and an anonymous reviewer made beneficial comments. This work was supported by the Office of Polar Programs, National Science Foundation.

References

- Angell, J.K. and J. Korshover, Surface temperature changes following six major volcanic episodes between 1780 and 1980, *J. Climate Appl. Meteor.*, 24, 937-951, 1985.
- Aramaki, S., The 1783 activity of Asama Volcano. Part 1., *Japan. Jour. Geol. Geog.*, 27, 189-229, 1956.
- Aramaki, S., The 1783 activity of Asama Volcano. Part 2., *Japan. Jour. Geol. Geog.*, 28, 11-33, 1957.
- Aramaki, S., Geology of Asama Volcano, *J. Fac. Sci., Univ. Tokyo*, 14, 229-443, 1963.
- Baillie, M.G.L., The Belfast Oak Chronology to A.D. 1001, *Tree-Ring Bull.*, 37, 1-12, 1977.
- Briffa, K.R., T.S. Bartholin, D. Eckstein, P.D. Jones, W. Karlén, F.H. Schweingruber and P. Zetterberg, A 1,400-year tree-ring record of summer temperatures in Fennoscandia, *Nature*, 346, 434-439, 1990.
- Briffa, K.R., P.D. Jones, T.S. Bartholin, D. Eckstein, F.H. Schweingruber, W. Karlén, P. Zetterberg and M. Eronen, Fennoscandian summers from AD 500: Temperature changes on short and long timescales, *Clim. Dyn.*, 7, 111-119, 1992.
- Clausen, H.B. and C.U. Hammer, The Laki and Tambora eruptions as revealed in Greenland ice cores from 11 locations, *Ann. Glac.*, 10, 16-22, 1988.
- Devine, J.D., H. Sigurdsson, A.N. Davis and S. Self, Estimates of sulfur and chlorine yield to the atmosphere from volcanic eruptions and potential climatic effects, *J. Geophys. Res.*, 89, 6309-6325, 1984.
- Fiacco, R.J., Jr., J.M. Palais, M.S. Germani, G.A. Zielinski and P.A. Mayewski, Characteristics and possible source of a 1479 A.D. volcanic ash layer in a Greenland ice core, *Quat. Res.* 39, 267-273, 1993.
- Fiacco, R.J., Jr., T. Thordarson, M.S. Germani, S. Self, J.M. Palais, S. Whitlow and P. Grootes, Atmospheric loading and transport due to the 1783-84 Laki eruption interpreted from ash particles and acidity in the GISP2 ice core, *Quat. Res.*, in press.
- Kohno, M.F., M. Kusakabe, Y. Yamaguchi and H. Machida, Estimation of sulfur and chlorine yields to the atmosphere by historic volcanic eruptions in Japan: A petrologic approach based on glass inclusion analysis, paper presented at IGBP PAGES - INQUA COT Meeting, Tokyo, Dec. 1 to Dec. 2, 1993.
- LaMarche, V.C. and K.K. Hirschboeck, Frost rings in trees as records of major volcanic eruptions, *Nature*, 307, 121-126, 1984.
- Lamb, H.H., *Climate History and the Future*, Princeton University Press, Princeton, NJ, 1977.
- Mayewski, P.A., G. Holdsworth, M.J. Spencer, S. Whitlow, M. Twickler, M.C. Morrison, K.K. Ferland and L.D. Meeker, Ice core sulfate from three Northern Hemisphere sites: Source and temperature forcing implications, *Atmos. Env.*, 27A, 2915-2919, 1993.
- McCormick, M.P. and C.R. Trepte, Polar stratospheric optical depth observed between 1978 and 1985, *J. Geophys. Res.*, 92, 4297-4306, 1987.
- Meese, D.A., R.B. Alley, A.J. Gow, P. Grootes, P.A. Mayewski, M. Ram, K.C. Taylor and G.A. Zielinski, Preliminary depth/age scale of the GISP2 Core, *CRREL*, 1994.
- Mikami, T. and Y. Tsukamura, The climate of Japan in 1816 as compared with an extremely cool summer climate in 1783, in *The Year Without a Summer? World Climate in 1816*, edited by C.R. Harrington, Canadian Museum of Nature, Ottawa, 1992.
- Palais, J.M. and H. Sigurdsson, Petrologic evidence of volatile emissions from major historic and pre-historic volcanic eruptions, in *Understanding Climate Change*, edited by A. Berger, R.E. Dickinson and J.W. Kidson, American Geophysical Union, Washington D.C., 1989.
- Rampino, M.R. and S. Self, Sulphur-rich volcanic eruptions and stratospheric aerosols, *Nature*, 310, 677-679, 1984.
- Rampino, M.R., S. Self and R.B. Stothers, Volcanic winters, *Ann. Rev. Earth Plan. Sci.*, 16, 73-99, 1988.
- Sato, M., J.E. Hansen, M.P. McCormick and J.B. Pollack, Stratospheric aerosol optical depths, 1850-1990, *J. Geophys. Res.*, 98, 22,987-22,994, 1993.
- Self, S., J.-X. Zhao, R.E. Holasek, R.C. Torres and A.J. King, The atmospheric impact of the 1991 Mount Pinatubo eruption, in *The 1991-1992 Eruptions of Mount Pinatubo, Philippines*, edited by R.S. Punongbayan and C.G. Newhall, U.S. Geological Survey Professional Paper, in press.
- Sigurdsson, H., Volcanic pollution and climate: the 1783 Laki eruption, *EOS*, 63, 601-602, 1982.
- Simkin, T., L. Siebert, L. McClelland, D. Bridge, C. Newhall and J.H. Latter, *Volcanoes of the world*, Hutchinson Ross, Stroudsburg, 1981.
- Stothers, R.B., Mystery cloud of AD 536, *Nature*, 307, 344-345, 1984.
- Thordarson, T. and S. Self, The Laki (Skaftár Fires) and Grímsvötn eruptions in 1783-1785, *Bull. Volc.*, 55, 233-263, 1993.
- Wood, C.A., Climatic effects of the 1783 Laki eruption, in *The Year Without a Summer? World Climate in 1816*, edited by C.R. Harrington, Canadian Museum of Nature, Ottawa, 1992.
- Zielinski, G.A., P.A. Mayewski, L.D. Meeker, S. Whitlow, M.S. Twickler, M. Morrison, D. Meese, R.B. Alley and A.J. Gow, Continuous record of volcanism from 7000 B.C. in the GISP2 Greenland ice core and volcano-climate implications, *Science*, 264, 948-952, 1994.
- G.A. Zielinski, R.J. Fiacco, P.A. Mayewski, L.D. Meeker, S. Whitlow, M.S. Twickler, Glacier Research Group, University of New Hampshire, Durham, NH 03824. (email: gaz@unh.edu)
- M.S. Germani, McCrone Associates, Inc., Westmont, IL 60559.
- K. Endo, M. Yasui, Department of Earth Sciences, Nihon University, Setagaya-ku, Tokyo 156, Japan.

(Received April 4, 1994; revised July 11, 1994; accepted August 15, 1994.)