



# INDEX OF TEXAS ARCHAEOLOGY

*Open Access Gray Literature from the Lone Star State*

---

Volume 2016

Article 16

---

2016

## Analysis of the Recovered Artifacts from the Controlled Surface Collection at the Peach Orchard Site (41CE477), Cherokee County, Texas

Timothy K. Perttula

*Heritage Research Center, Stephen F. Austin State University, tkp4747@aol.com*

Kevin Stingley

*Texas Archeological Stewardship Network, Texas Historical Commission, kevstingley005@gmail.com*

Follow this and additional works at: <https://scholarworks.sfasu.edu/ita>



Part of the [American Material Culture Commons](#), [Archaeological Anthropology Commons](#), [Environmental Studies Commons](#), [Other American Studies Commons](#), [Other Arts and Humanities Commons](#), [Other History of Art, Architecture, and Archaeology Commons](#), and the [United States History Commons](#)

[Tell us how this article helped you.](#)

---

### Cite this Record

Perttula, Timothy K. and Stingley, Kevin (2016) "Analysis of the Recovered Artifacts from the Controlled Surface Collection at the Peach Orchard Site (41CE477), Cherokee County, Texas," *Index of Texas Archaeology: Open Access Gray Literature from the Lone Star State*: Vol. 2016, Article 16. <https://doi.org/10.21112/ita.2016.1.16>

ISSN: 2475-9333

Available at: <https://scholarworks.sfasu.edu/ita/vol2016/iss1/16>

This Article is brought to you for free and open access by the Center for Regional Heritage Research at SFA ScholarWorks. It has been accepted for inclusion in Index of Texas Archaeology: Open Access Gray Literature from the Lone Star State by an authorized editor of SFA ScholarWorks. For more information, please contact [cdsscholarworks@sfasu.edu](mailto:cdsscholarworks@sfasu.edu).

---

## Analysis of the Recovered Artifacts from the Controlled Surface Collection at the Peach Orchard Site (41CE477), Cherokee County, Texas

Creative Commons License



This work is licensed under a [Creative Commons Attribution 4.0 License](https://creativecommons.org/licenses/by/4.0/).

---

# **Analysis of the Recovered Artifacts from the Controlled Surface Collection at the Peach Orchard Site (41CE477), Cherokee County, Texas**

*Timothy K. Perttula and Kevin Stingley*

---

## **Introduction**

The Peach Orchard site is one of several historic Caddo archaeological sites recently recorded by Kevin Stingley in the Bowles Creek drainage in the middle Neches River basin in Cherokee County, Texas (Perttula et al. 2016:Figure 1). The Peach Orchard site had been exposed in erosion along a county road that bisects the southern end of the upland landform, while the remainder of the landform was primarily grass-covered when it was first recorded earlier in 2015. In November 2015, the landowner decided to shallowly plow the site area to improve its grass cover, and this plowing provided an opportunity to complete a surface collection of the site area from November to December 2015.

## **Initial Artifact Assemblage Collected from the Peach Orchard Site**

A small surface collection at the Peach Orchard site had 71 ceramic sherds, mostly from utility ware jars (Perttula et al. 2016:Table 9). Sherds from plain ware and fine ware vessels only comprised 22.5 percent of the assemblage. The small ceramic sherd assemblage from the site was almost entirely from grog-tempered vessels (95.8 percent), especially including the utility wares. Bone-tempered sherds were most common in the plain wares and the fine wares.

Two of the fine ware sherds were from Patton Engraved vessels with either excised triangular or linear tick marks (Perttula et al. 2016:Figure 9). The other fine wares have simple opposed or straight line elements. More than 94 percent of the utility ware sherds from the site had brushed decorative elements, including horizontal brushing marks on the rim of utility ware jars and opposed, overlapping, and vertical brushing marks on the vessel body (Perttula et al. 2016:Table 11). One rim had a row of tool punctations below the vessel lip that had been pushed through the brushing. One of the utility ware sherds was from a Lindsey Grooved vessel, and two others had either incised or incised-punctated decorative elements.

The small sherd collection from the Peach Orchard site had a very low plain to decorated sherd ratio (0.18), and many brushed sherds compared to plain ware sherds (4.73:1). There also were not many other wet paste sherds in the ceramic assemblage from the site compared to sherds from brushed vessels, based on the brushed to other wet paste sherd ratio of 13.0.

Finally, there was one blue shell-edged whiteware rim sherd in the collection from the site. It had an even or regular scalloped rim with straight impressed lines. Such vessels were produced between ca. 1800 and 1840 (Hunter and Miller 2009:13), suggesting it may be associated with an early 19<sup>th</sup> century use or occupation of the site, either by a Caddo Indian group, or an early Anglo-American settler.

## **Controlled Surface Collection and Distribution of Recovered Artifacts**

After the site area and the larger field had been plowed (Figure 1) and rained on several times, a grid of 21 10 x 10 m units (numbered 1-21) was laid out over the known surface spatial distribution of

ancestral Caddo ceramic sherds (Figures 2 and 3); the extent of buried archaeological deposits has not yet been ascertained, but at least one shovel test will be excavated within each of the 10 x 10 m units. The grid is oriented north-south (6 degrees), with a datum point in the southeast corner of the grid.



Figure 1. Looking north at the freshly-plowed field at the Peach Orchard site.



Figure 2. Caddo ceramic sherd area in the plowed field at the Peach Orchard site.

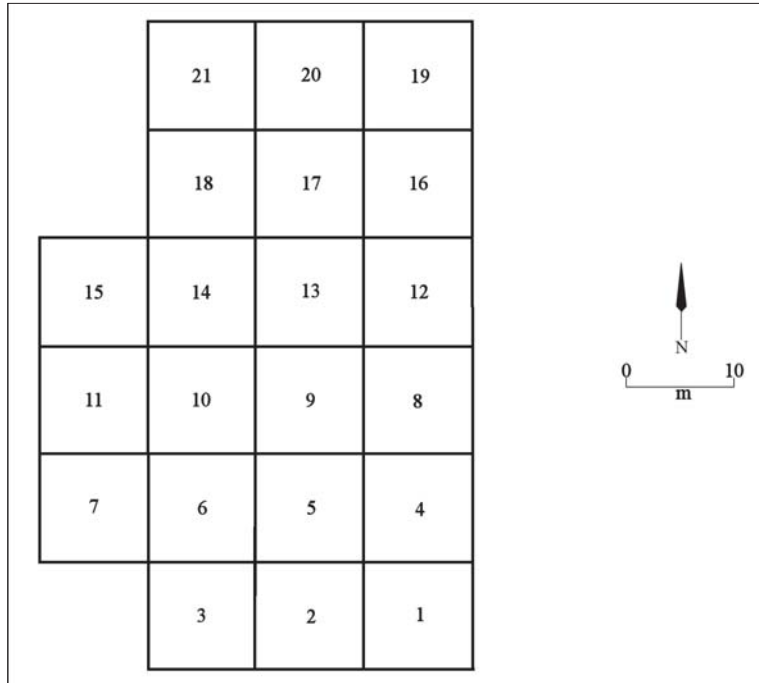


Figure 3. Grid of 10 x 10 m units in the controlled surface collection at the Peach Orchard site.

Based on the distribution of the major categories (i.e., total sherds, and distribution of utility ware and fine ware sherds) of ancestral Caddo artifacts across the site, the core area with the highest density of all categories of Caddo artifacts is in a 700 square meter area in the central and eastern part of the surface collection grid (Figure 4). The density of all ceramic vessel sherds ranges from 52-197 per 10 x 10 m unit (Figure 5), with a mean density of 100.0 sherds per collection unit, and a mean density of 1.0 sherd per square meter across the collected grid.

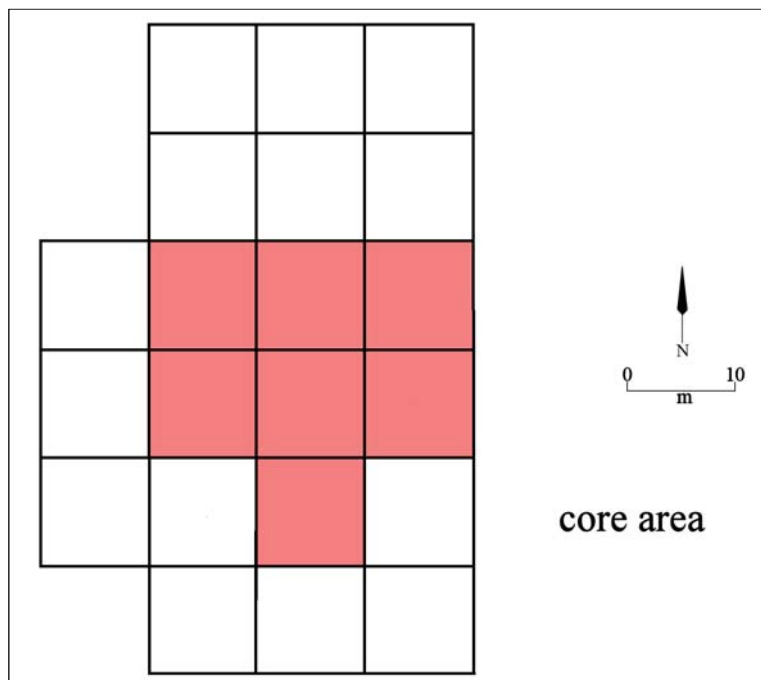


Figure 4. Core area of the Peach Orchard site based on the density of artifacts across the surface collection grid.

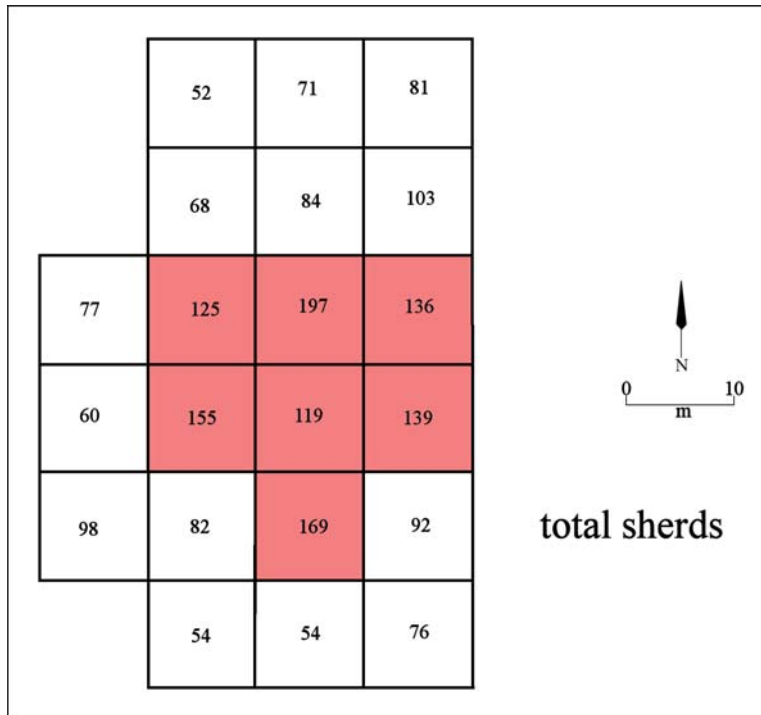


Figure 5. Density of total sherds in each 10 x 10 m collection unit.

Fine ware (i.e., engraved and trailed) sherds (n=129) in the assemblage range from 1-17 sherds per surface collection unit (Figure 6), with a mean of 6.1 sherds per collection unit. Patton Engraved sherds are widespread across the surface collection grid (Figure 7).

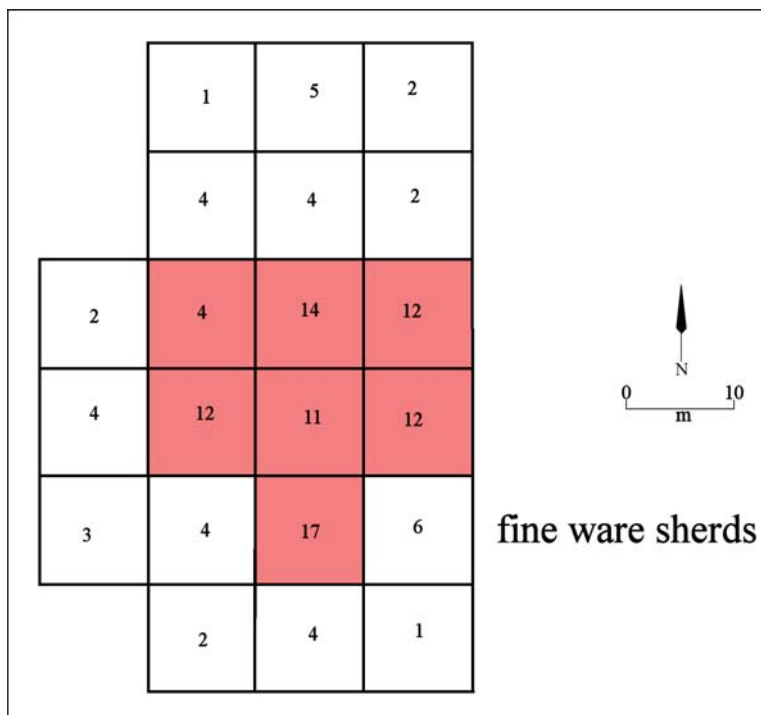


Figure 6. Density of fine ware sherds in each 10 x 10 m collection unit.

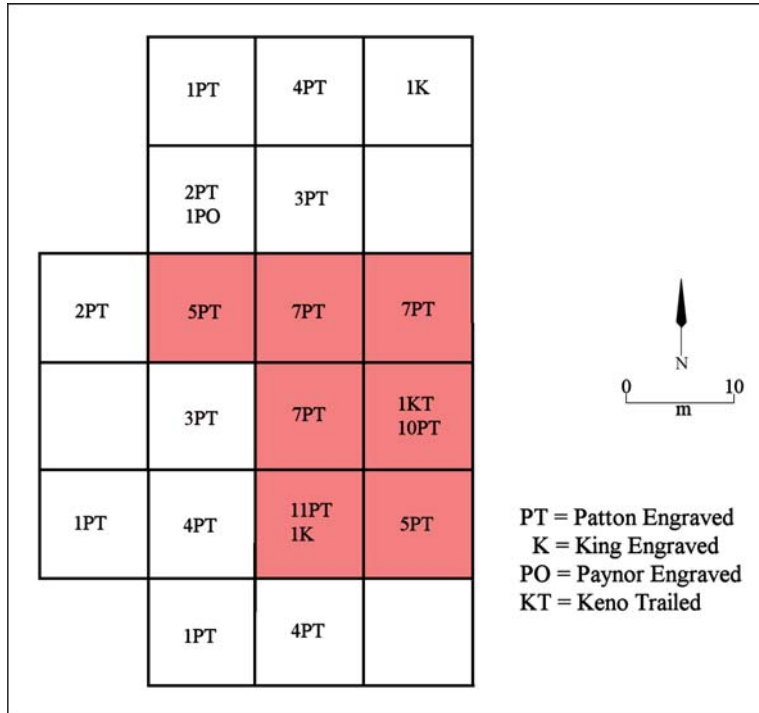


Figure 7. Distribution of specific fine ware ceramic types in each 10 x 10 m collection grid.

The density of utility ware sherds (n=1367) ranges from 24-128 sherds per surface collection unit (Figure 8), with a mean of 65.1 sherds per collection unit. Specific utility wares such as Spradley Brushed-Incised, Lindsey Grooved, La Rue Neck Banded, and Maydelle Incised are concentrated in the central and southern parts of the surface collection grid (Figure 9), over a 1500 square meter area.

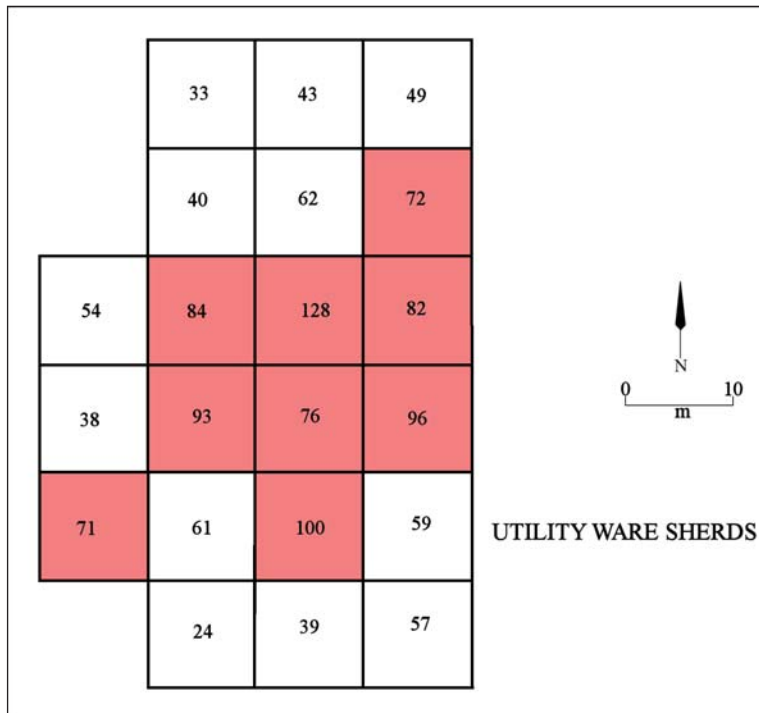


Figure 8. Density of utility ware sherds in each 10 x 10 m collection unit.

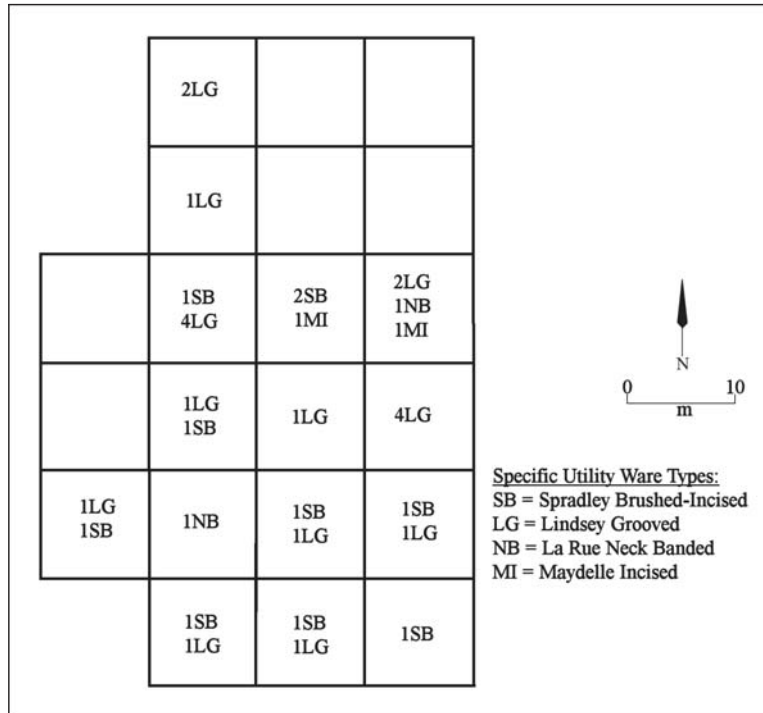


Figure 9. Distribution of specific utility ware ceramic types in each 10 x 10 m collection grid.

Two ceramic elbow pipe sherds and a fired clay coil fragment were found in two 10 x 10 m units (Figure 10) within the core artifact density area of the surface collection grid (see Figure 4). It is suspected that these artifacts were discarded within or very near an ancestral Caddo house structure at the Peach Orchard site. The two pieces of burned clay occur in two 10 x 10 m units in the northern part of the grid (Figure 10).

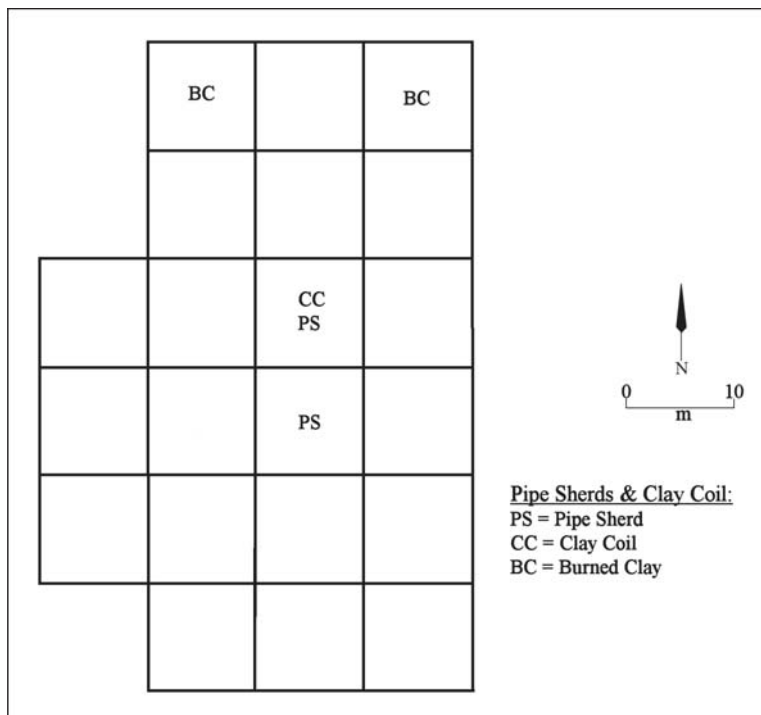


Figure 10. Distribution of ceramic elbow pipe sherds, burned clay, and a fired clay coil in the surface collection grid.



A total of 12 chipped stone tools were recovered in the surface collection units at the Peach Orchard site (Figure 11). More than 83 percent of these tools come from the core artifact density of the surface collection grid (see Figure 4). In addition to one core and one ferruginous sandstone fire-cracked rock, 66 pieces of lithic debris were recovered in the surface collection (Figure 12), with a range of 1-12 pieces per unit; the mean density of the lithic debris is 3.1 pieces per 10 x 10 m unit. About 68 percent of the lithic debris are from the core artifact density area of the surface collection grid (see Figure 4).

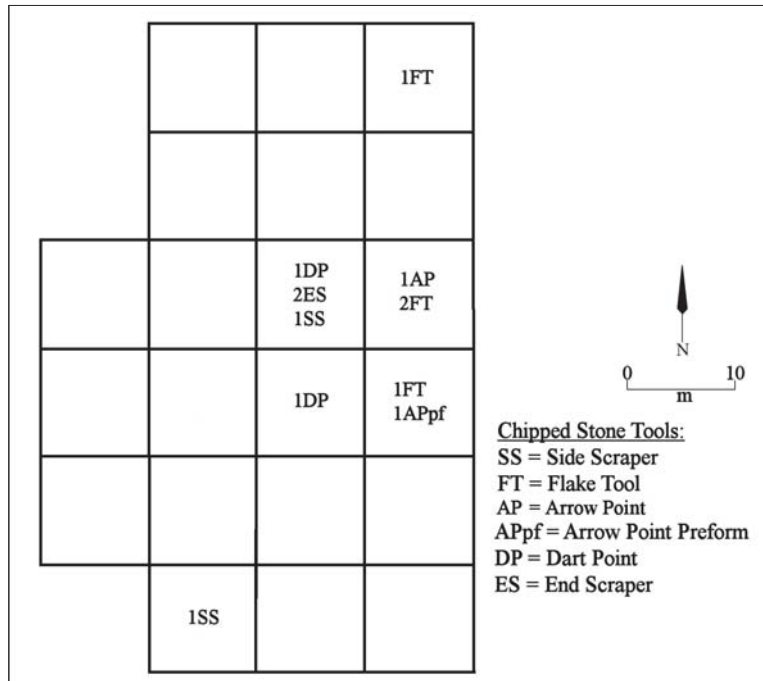


Figure 11. Distribution of chipped stone tools in the surface collection grid.

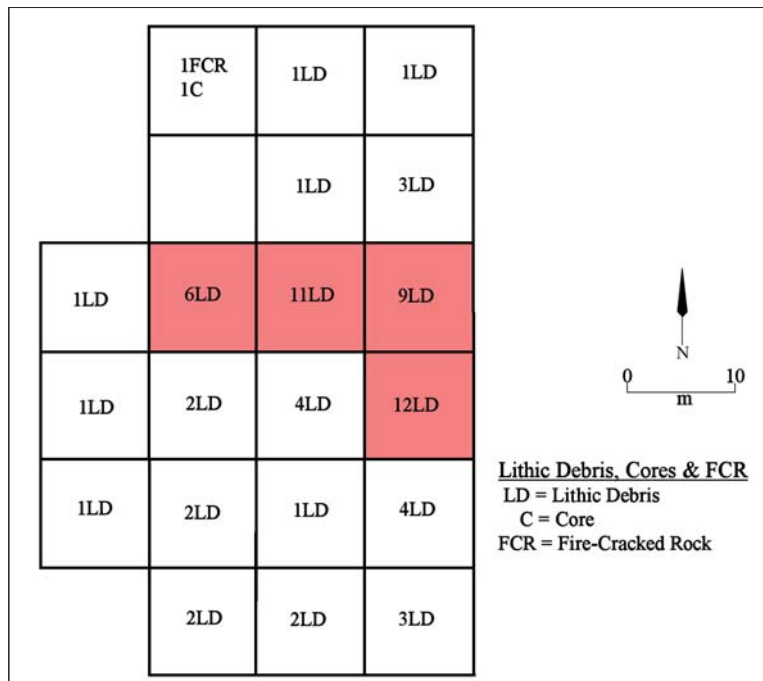


Figure 12. Density of lithic debris, a core fragment, and fire-cracked rock in each 10 x 10 m collection unit.

Finally, a small number of mid-19<sup>th</sup> to early 20<sup>th</sup> century historic artifacts (n=14) were recovered from the surface collection grid at the Peach Orchard site (Figure 13). About 71 percent of these artifacts are from the core artifact density of the surface collection grid (see Figure 4), but they are not associated with the ancestral Caddo occupation at the site.

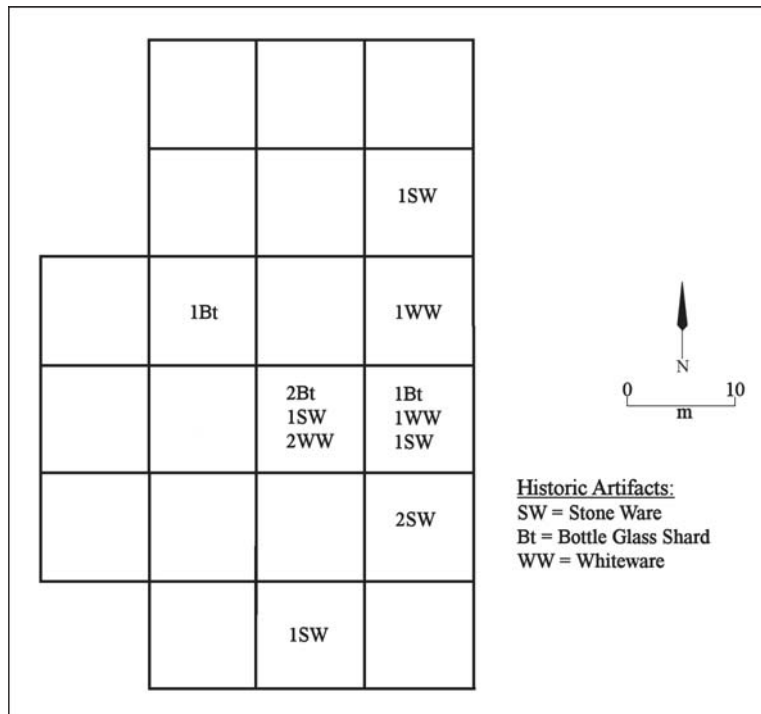


Figure 13. Density of mid-19<sup>th</sup> to early 20<sup>th</sup> century historic artifacts in each 10 x 10 m collection unit.

**Artifact Assemblage**

*Ceramic Sherds*

A total of 2102 ceramic vessel sherds are in the surface-collected artifact assemblage. These sherds are from plain, utility, and fine ware vessels, tempered almost exclusively with grog (Table 1). The utility ware sherds comprise about 65 percent of the sherds, the plain ware sherds represent 29 percent of the assemblage, and the remaining 6 percent of the sherds are from fine ware vessels. Only 1.4 percent of the sherds are from bone-tempered vessels, and the remaining sherds (98.6 percent) are from grog-tempered vessels; the highest proportion of bone-tempered sherds is in the plain wares (3.3 percent) and the fine wares (1.6 percent). The overall low proportion of bone-tempered sherds is consistent with Historic Neche cluster assemblages in the Neches River basin (Perttula 2016:Table 3, this volume).

**Table 1. Ceramic wares at the Peach Orchard site.**

Ceramic Ware	Grog-tempered	Bone-tempered	N
Plain	586	20	606
Utility	1360	7	1367
Fine	127	2	129
Totals	2073	29	2102

The utility wares from the Peach Orchard site are dominated by sherds from vessels with brushing marks on the rim and body (Table 2); based on the 10+ mm thickness of many of the body sherds, the brushed vessels were large jars with a 4-5+ gallon holding capacity. The sherds with just brushed decorative elements (n=1206) comprise more than 80 percent of all the decorated sherds in the assemblage, and more than 88 percent of the utility ware sherds. These sherds are from Bullard Brushed jars with horizontal brushing on the rim and primarily vertical brushing on the vessel bodies; about 1 percent of the brushing on vessel bodies had either opposed or overlapping brushing marks.

**Table 2. Decorative methods and elements in the utility ware sherds from the Peach Orchard site.**

Decorative method/element	Rim	Body	N
<i>Appliqued</i>			
parallel appliqued ridges	-	2	2
<i>Brushed</i>			
horizontal brushed	10	-	10
opposed brushed	-	8	8
overlapping brushed	-	3	3
parallel brushed	-	1185	1185
<i>Brushed-Appliqued</i>			
parallel brushed and straight appliqued ridge	-	3	3
<i>Brushed-Incised</i>			
opposed incised lines and opposed brushed	-	1	1
parallel brushed-incised marks and lines	-	5	5
parallel brushed and overlying opposed incised lines (Spradley Brushed-Incised)	-	7	7
parallel brushed and overlying intersecting lines (Spradley Brushed-Incised)	-	1	1
parallel brushed and overlying parallel lines (Spradley Brushed-Incised)	-	2	2
parallel brushed and overlying straight line	-	2	2
straight incised line and diagonal opposed brushed	-	3	3
<i>Brushed-Pinched</i>			
parallel brushed and pinched ridge through the brushing	-	1	1
<i>Brushed-Punctated</i>			
diagonal brushed and adjacent linear tool punctated row	-	1	1
horizontal brushed and tool punctated row under lip	1	-	1
parallel brushed with circular punctated row through the brushing	-	1	1
parallel brushed with tool punctated row through the brushing	-	11	11
parallel brushed adjacent to tool punctated row	-	2	2
parallel brushed between tool punctated rows	-	1	1

**Table 2. Decorative methods and elements in the utility ware sherds from the Peach Orchard site, cont.**

Decorative method/element	Rim	Body	N
<b><i>Grooved</i></b>			
horizontal grooved	2	-	2
parallel grooved	-	11	11
straight groove	-	7	7
<b><i>Grooved-Incised</i></b>			
straight groove and diagonal incised line	-	1	1
<b><i>Grooved-Punctated</i></b>			
horizontal grooved and tool punctated row between grooves	1	-	1
<b><i>Incised</i></b>			
diagonal incised lines	1	-	1
diagonal opposed incised lines	-	2	2
horizontal incised line or lines	1	-	1
opposed incised lines	-	5	5
parallel incised lines	-	30	30
straight incised line	-	27	27
<b><i>Incised-Punctated</i></b>			
parallel incised lines and tool punctates between lines	-	1	1
<b><i>Neck Banded</i></b>			
horizontal neck bands	2	-	2
parallel neck bands	-	1	1
<b><i>Punctated</i></b>			
circular punctated rows	-	1	1
finger nail punctated rows	-	1	1
single tool punctate	-	2	2
tool punctated row or rows	-	12	12
tool punctated row below lip	4	-	4
Totals	22	1345	1367

Another 42 sherds (3.1 percent of the utility wares) have brushing elements in association with either applied ridges, incised lines, pinching, or punctations. Those sherds (n=10) with parallel brushing marks and overlying opposed incised lines, parallel brushing and overlying intersecting lines, and parallel brushing marks and overlying parallel lines are from Spradley Brushed-Incised jars. This type is found on Historic Caddo Allen phase sites in the Neches-Angelina river basins in East Texas. It consists of parallel brushing elements with overlapping straight incised lines that are opposed or perpendicular to the brushing (Marceaux 2011:140 and Figure 5.2).

Other utility wares in the Peach Orchard ceramic assemblage include Bullard Brushed jar sherds (n=17) with tool punctated rows pushed through the brushing marks on either the rim or the vessel body,

as well as Maydelle Incised jar sherds with diagonal or diagonal opposed incised lines on the vessel rim (see Table 2). There are also 22 sherds from Lindsey Grooved jars. Lindsey Grooved is an Allen phase utility ware type comprised of large bowls or jars with direct or slightly everted rims. The rims have shallow horizontal grooves. Lindsey Grooved vessels also occur in conjunction with appliqued, brushed, incised, or punctated elements, as they do in the Peach Orchard assemblage (see Table 2), typically either at the rim-body juncture or on the vessel body.

Three rim or body sherds are from La Rue Neck Banded jars (see Table 2). This utility ware is present in both Late Caddo Frankston phase (ca. A.D. 1400-1680) and Historic Caddo Allen phase components in the Neches and Angelina River basins.

Sherds from vessels decorated with circular, fingernail, or tool punctations comprise 1.5 percent of the utility wares from the Peach Orchard site (see Table 2). There are currently no defined punctated utility ware types in the Neches River basin.

About 60 percent of the fine ware sherds are from Patton Engraved vessels (Table 3 and Figure 14a-k), the key ceramic type found in Historic Caddo sites in the Neches and Angelina river basins. The rim sherds with a horizontal engraved line beneath the lip that has tick marks (n=7), as well as body sherds (n=62) with rows of tick marks and/or parallel or straight engraved lines with small pendant triangles or tick marks, are likely from Patton Engraved, *var. Allen* vessels (Perttula 2011:Figure 6-66a) or Patton Engraved, *var. Fair* vessels with widely-spaced horizontal engraved lines with tick marks (Perttula 2011:Figure 6-66d). The sherds with curvilinear or circular elements (n=8) and tick marks are from Patton Engraved, *var. Freeman* and *var. Fair* vessels; the circles with tick marks are a characteristic decorative element on Patton Engraved, *var. Fair* vessels (Perttula 2011:Figure 6-66c-d).

**Table 3. Decorative methods and elements in the fine ware sherds from the Peach Orchard site.**

Decorative method/element	Rim	Body	N
<b><i>Engraved</i></b>			
circular engraved el. with triangular tick marks (Patton Engraved)	-	2	2
curvilinear engraved line or lines with triangular tick marks (Patton Engraved)	-	4	4
curvilinear engraved line with triangular tick marks and diagonal opposed engraved lines (Patton Engraved)	-	2	2
horizontal engraved line with triangular tick marks below lip (Patton Engraved)	7	-	7
row of linear tick marks (Patton Engraved)	-	2	2
parallel engraved lines with triangular tick marks (Patton Engraved)	-	10	10
parallel engraved lines, one line with tick marks	-	7	7
row of linear tick marks (Patton Engraved)	-	1	1
straight engraved line with triangular tick marks (Patton Engraved)	-	37*	37
straight row of triangular tick marks (Patton Engraved)	-	5	5
cross-hatched engraved zone (King Engraved)	-	1	1
curvilinear engraved lines	-	1	1
curvilinear hatched zone	-	1	1
diagonal hatched zone	-	1	1

**Table 3. Decorative methods and elements in the fine ware sherds from the Peach Orchard site, cont.**

Decorative method/element	Rim	Body	N
<b><i>Engraved, cont.</i></b>			
diagonal opposed engraved lines	-	1	1
horizontal engraved line below lip	3	-	3
horizontal and diagonal engraved lines	1	1	2
opposed engraved lines	-	7	7
parallel engraved lines	-	11	11
rectilinear engraved lines	-	4	4
rectilinear hatched zone	-	2	2
straight engraved line	-	14	14
triangular-shaped zone with diagonal hatched lines (Poynor Engraved)	-	1	1
<b><i>Engraved-Brushed</i></b>			
diagonal line and diagonal cross-hatched zone and horizontal brushed on body (King Engraved)	-	1	1
horizontal-diagonal engraved lines and diagonal brushed body	-	1	1
<b><i>Trailed</i></b>			
curvilinear trailed lines	-	1	1
Totals	11	118	129

\*two sherds with a white pigment in tick marks

King Engraved is an Allen phase fine ware found in ceramic assemblages in the Neches and Angelina river basins; two sherds of the type are in the Peach Orchard assemblage (Figure 15a, g), and one carinated bowl sherd has a horizontal brushed body. Decorative elements include cross-hatched engraved zones, either in panels, in panel dividers, or in large bands oriented in several directions on the rim (Marceaux 2011:154); another engraved sherd has a horizontal-diagonal engraved element on the rim panel of a carinated bowl and diagonal brushing marks on the vessel body. The four body sherds with rectilinear engraved elements (Figure 15d) may be from Mayhew Rectilinear. This new type is described by Jackson et al. (2012:178 and Figures 3-58 and 4-8) from the Mayhew site (41NA21) and the Gallant Falls site (41NA344), an Allen phase component and an early 18<sup>th</sup> century Spanish mission, respectively, in the Angelina River basin. Sherds of this type have engraved or trailed rectilinear or curved lines; some sherds of the type have tick marks.

Several engraved sherds have hatched zones, either rectilinear or curvilinear in shape (see Figure 15b-c, e); these may be from unrecognized regional varieties of Poynor Engraved (see Perttula 2011:Figure 6-65). Another engraved sherd has a triangular-shaped zone filled with diagonal hatched lines (see Figure 15f), and this is a distinctive element on several defined varieties of Poynor Engraved (Perttula 2011:Figure 6-64). Finally, one Keno Trailed sherd, likely from a bowl, with curvilinear trailed lines is in the Peach Orchard fine ware assemblage (see Table 3).

### ***Ceramic Pipe Sherds, Burned Clay, and Clay Coil***

The first ceramic pipe sherd (Surface Collection Unit 9) is an undecorated grog-tempered rim sherd from an elbow pipe; the rim is 3.9 mm thick. The second grog-tempered elbow pipe sherd (from Unit

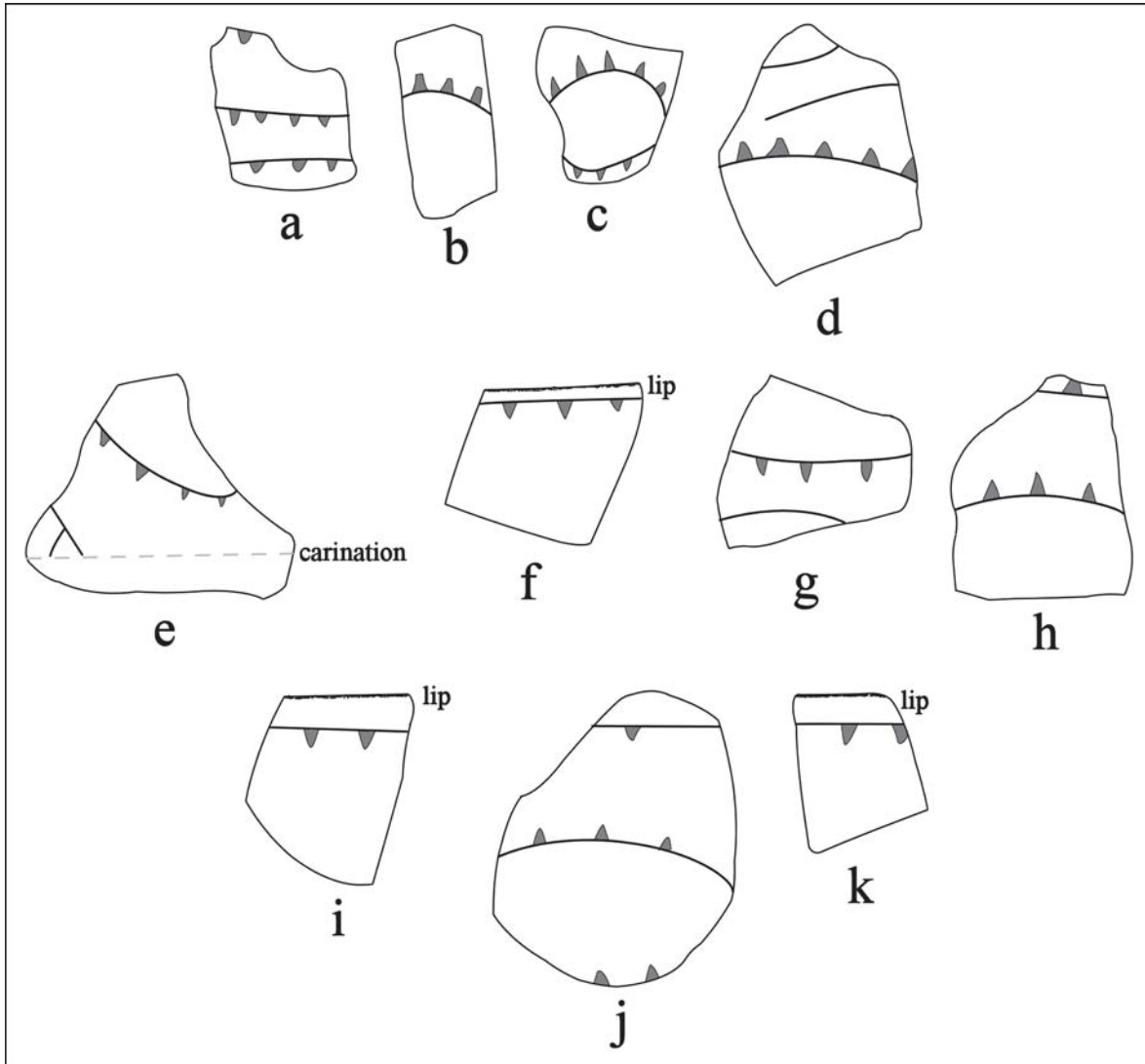


Figure 14. Decorative elements on Patton Engraved rim and body sherds from the Peach Orchard site: a-b, Unit 2; c, Unit 5; d, Unit 6; e-f, Unit 8; g, Unit 9; h, Unit 10; i, Unit 12; j, Unit 14; k, Unit 20.

13) is part of the distal knob of the basal stem; there are two horizontal incised lines on the stem. This pipe is either a Var. B or Var. C elbow pipe style that has been defined in the Neches River basin (Perttula 2011:Figure 6-23). The two burned clay pieces may represent remnants of a hearth or earth oven, while the clay coil fragment (36.0 mm in length and 16.9 mm in diameter) is the burned residue of pottery manufacture at the site.

### *Chipped Stone Tools*

The surface-collected assemblage of chipped tools includes two dart point fragments, an arrow point fragment and an ovoid arrow point preform, three flake tools, two end scrapers, and two side scrapers (Table 4). The chipped stone tools are from two different components: the earliest component is marked by two dart points, likely of Woodland period age, and the remaining 10 chipped stone tools (arrow points, flake tools, and scrapers) are associated with the Historic Caddo Allen phase component.

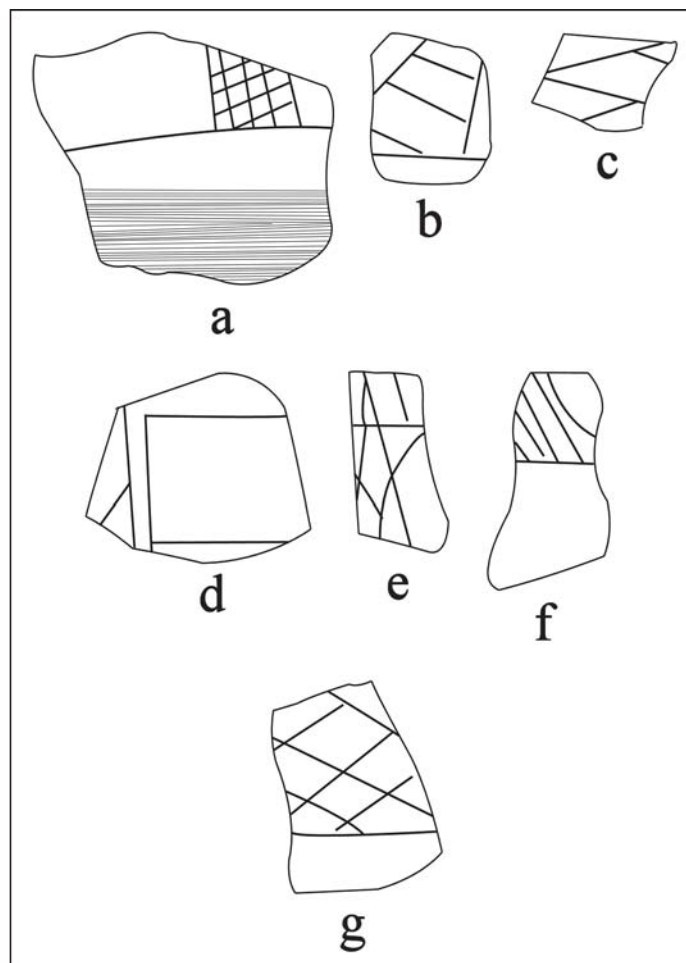


Figure 15. Other decorative elements on selected engraved fine ware sherds from the Peach Orchard site: a, Unit 5; b, Unit 7; c, Unit 11; d, Unit 12; e, Unit 16; f, Unit 18; g, Unit 19.

**Table 4. Chipped Stone Tools from the Peach Orchard site.**

Surface Collection Unit	Tool Type	Lithic Raw Material
Unit 3	side scraper	dark gray chert
Unit 8	bilateral flake tool	very dark gray chert
	ovoid arrow point preform	brownish-gray chert
Unit 9	dart point tip	petrified wood
Unit 12	arrow point tip	light gray-gray chert
	unilateral flake tool	honey-colored chert
	unilateral flake tool	light-dark gray chert
Unit 13	dart point stem	gray novaculite
	end scraper	very dark gray chert
	end scraper fragment	dark brown chert
	side scraper	very dark gray chert
Unit 19	unilateral flake tool	black-gray chert

One of the dart points was made with a locally available petrified wood, while the other—the stem to a Woodland period Gary point—was made from a non-local gray novaculite. The nearest source for such raw material would be the gravels of the Red River, well to the north of the site.



The chipped stone tools likely associated with the Allen phase component at the Peach Orchard site are all made from non-local cherts (see Table 4), probably obtained from Central Texas Edwards Plateau chert sources, or perhaps as gravels in the Neches River (cf. Girard 1995). The honey-colored chert or “beeswax” chert is a distinctive Edwards Plateau raw material (Miller 2008:27).

The one arrow point tip in Unit 12 is unifacial with a serrated edge; the blade is 4.4 mm thick. The arrow point preform from Unit 8 is ovoid in shape and unifacially flaked.

The four flake tools are expedient tools, “flake/blade blanks that have not been altered prior to their use in the performance of a task (e.g., the use of an unmodified flake as a knife or scraper)” (Tomka 2001:209). Each of these tools has evidence in the form of micro-flaking from tool use, on either one (n=3) or two (n=1) edges. Utilized edges range from 11.2-21.0+ mm in length.

Formally-hafted scrapers are relatively common tools on Allen phase sites (Perttula et al. 2010:39), as they are at the Peach Orchard site, suggesting that the butchering and processing of large game animals was an important activity during the Historic Caddo occupation. The generally small size of the end (n=2) and side (n=2) scrapers also suggests that the focus of Caddo butchering and processing activities was on medium-sized prey that was being hunted, such as deer.

#### *Lithic Debris, Core Fragment, and Fire-Cracked Rock*

The lithic debris from the surface-collected units at the Peach Orchard site includes various colors of chert (n=25, 37 percent of the assemblage), single pieces of novaculite and Manning Fused glass (n=2, 3 percent), and local petrified wood, quartzite, and quartz raw materials (n=40, 60 percent) (Table 5). The chert raw materials are from non-local sources, obtained perhaps from chert sources in the Edwards Plateau, while the novaculite sources are in the Ouachita Mountains of southeastern Oklahoma and southwestern Arkansas, but this material can be found in Red River stream gravels. The Manning Fused Glass is a distinctive fused volcanic glass found in the Manning Formation in East and Southeast Texas (Brown 1976:Figure 3), about 80 km from the Peach Orchard site. A number of ancestral Caddo sites in East Texas have tools and lithic debris of Manning Fused Glass (Brown 1976:196-199), including the Allen phase component at the Deshazo site (41NA27) in the Angelina River basin.

**Table 5. Lithic Debris from the Peach Orchard site.**

Raw Material	Cortical pieces	Non-cortical pieces	N
bluish-gray chert	1	-	1
brownish-gray chert	1	1	2
dark gray chert	-	5	5
light gray chert	2	3	5
light gray-gray chert	-	1	1
gray chert	2	3	5
gray-dark gray chert	1	-	1
gray-very dark gray chert	-	1	1
light gray-dark gray chert	-	1	1
dark gray chert	-	1	1
very dark gray chert	-	1	1
very dark grayish-brown chert	1	-	1
Chert, Subtotal	8	17	25

**Table 5. Lithic Debris from the Peach Orchard site, cont.**

Raw Material	Cortical pieces	Non-cortical pieces	N
white novaculite	-	1	1
Manning Fused Glass	-	1	1
petrified wood	20	15	35
quartzite	3	1	4
quartz	1	-	1
Subtotal	24	16	40
Totals	32	35	67

The single core fragment and one piece of ferruginous sandstone fire-cracked rock were both collected from Surface Collection Unit 21 (see Figure 12). The core fragment is on a cortical piece of petrified wood.

#### *Animal Bones*

A few pieces of animal bone were recovered from the surface collection grid at the Peach Orchard site. This includes one unburned bone in Surface Collection Unit 8, two unburned bones in Surface Collection Unit 9, and a single burned bone in Surface Collection Unit 14. The bones are distributed within the core artifact density of the surface collection grid (see Figure 4), and are likely associated with the ancestral Caddo occupation at the site.

#### *Mid-19<sup>th</sup> to Early 20<sup>th</sup> Century Historic Artifacts*

The 14 historic artifacts recovered from the surface collection grid at the Peach Orchard site include stoneware sherds (n=6), plain and decorated whiteware sherds (n=4), and bottle glass sherds (n=4) (Table 6). The few mid-19<sup>th</sup> century historic materials in the collection are represented by the one annular slip-banded whiteware sherd from Surface Collection Unit 8 and the four sherds of dark green and green bottle glass from intoxicant containers (wine, whiskey, or brandy).

**Table 6. Historic artifacts recovered in the surface collection grid at the Peach Orchard site.**

Collection Unit	Artifact Category	N
Unit 3	Bristol-glazed stoneware body sherd	1
Unit 4	Bristol-glazed stoneware body sherd	2
Unit 8	dark green bottle glass sherd	1
	brown-white-black annular whiteware sherd	1
	int./ext. brown lead-glazed stoneware body sherd	1
Unit 9	plain whiteware sherd	2
	Bristol-glazed stoneware body sherd	1
	dark green bottle glass sherd	1
	green bottle glass sherd	1
Unit 12	plain whiteware body sherd	1
Unit 14	dark green bottle glass sherd	1
Unit 16	Bristol-glazed stoneware body sherd	1

The one interior/exterior brown lead-glazed stoneware sherd is from a vessel that was likely made between ca. 1870-1900 (Greer 1981). The Bristol-glazed stoneware became popular around the turn of the 20<sup>th</sup> century (Greer 1981).

### **Isolated Dart Point Find**

A single isolated dart point was recovered on the surface of the landform, ca. 70-100 m north of the northern part of the surface collection grid. The point compares favorably in stem and base shape, as well as its small downward-pointing barbs, to the Bulverde point. This point type may date from ca. 3500-4400 years B.P.—at least in Central Texas (see Collins et al. 2011)—in the earlier part of the Late Archaic in East Texas. The point is made from a non-local brownish-gray chert, and is 57.0+ mm in length, 33.8 mm in width, 6.0 mm thick, and has an 18.8 mm stem width.

### **Summary and Conclusions**

In November and December 2015, a controlled surface collection of 2100 square meters of a shallowly plowed field was conducted at the Peach Orchard site (41CE477). This is one of a number of associated Historic Allen phase components on Bowles Creek, a southward-flowing tributary to the Neches River. During the course of the surface collection, more than 2100 ancestral Caddo sherds were collected from 21 10 x 10 m grid units, along with two ceramic elbow pipe sherds, 12 chipped stone tools (including one Woodland period dart point fragment), 67 pieces of lithic debris and a core fragment, as well as a small amount of mid-19<sup>th</sup> to early 20<sup>th</sup> century artifacts (i.e., stoneware and whiteware sherds and bottle glass sherds); no European trade goods were recovered in the controlled surface collection. The Caddo cultural materials occur throughout the 2100 square meter collection area, but the core area with the highest densities of artifacts covers a 700 square meter area in the central part of the site. It is suspected that this core spatial area likely represents one or two contemporaneous Historic Caddo households and outdoor activity areas, but associated trash midden deposits have not yet been identified at the Peach Orchard site.

The ceramic vessel sherd assemblage from the Peach Orchard site is represented almost exclusively by grog-tempered plain, utility, and fine ware vessels. Of the almost 1500 decorated sherds from the surface collection units, utility ware sherds from Bullard Brushed vessels account for more than 83 percent of the decorated sherds, and other utility wares include low proportions of sherds from Maydelle Incised, La Rue Neck Banded, Lindsey Grooved, and Spradley Brushed-Incised vessels. The fine wares from the Peach Orchard site are dominated by sherds from several varieties of Patton Engraved vessels, a few sherds of King Engraved and Mayhew Rectilinear, one Poynor Engraved sherd, as well as one Keno Trailed bowl sherd.

The identified ceramic types in the different Neche cluster sites form a consistent Allen phase set in both Group I and Group IIA-B assemblages, as they are dominated by sherds from Bullard Brushed and Patton Engraved vessels (Table 7). The Peach Orchard site is included in Group I of the Neche Cluster of sites. Also ubiquitous in the Group I and IIA assemblages are sherds from Lindsey Grooved vessels. Poynor Engraved sherds are present in low numbers in Group I and IIA assemblages, as are La Rue Neck Banded sherds, while King Engraved sherds are present in only the Group I and IIA assemblages on Bowles Creek. Maydelle Incised and Killough Pinched types are identified in assemblages of all three groups, while Spradley Brushed-Incised sherds have been identified in two Group I and IIA sherd assemblages (Table 7).

**Table 7. Identified ceramic types in the Neche cluster sites.**

Site	PA	KE	PO	LG	LNB	MI	BB	KP	SBI
<b>Group I</b>									
41CE293		+	+	+	+		+		
41CE474	+		+	+			+		
41CE477	+	+	+	+	+	+	+		+
<b>Group IIA</b>									
41CE48	+				+		+		
41CE475	+		+	+		+	+	+	+
41CE20	+		+		+	+	+		
41CE476	+	+		+			+		
<b>Group IIB</b>									
41CE291	+					+	+		

+ = presence; PA = Patton Engraved; KE = King Engraved; PO = Poynor Engraved; LNB = La Rue Neck Banded; MI = Maydelle Incised; BB = Bullard Brushed; KP = Killough Pinched; SBI = Spradley Brushed-Incised

The Neche cluster of ceramic vessel sherd assemblages includes several Allen phase Historic Caddo sites on Bowles Creek and the Neches River (41CE291). These components have high proportions of brushed sherds and high ratios of brushed sherds to other wet paste sherds (Table 8). These assemblages are also almost exclusively comprised of grog-tempered vessels, but differences between the sites in the proportion of bone-tempered vessels (either as the sole temper or in combination with grog) suggest that two contemporaneous groups of Allen phase sites are present in the Neche cluster that had different ceramic technological practices. These two groups (I and IIA) also are notably different in brushed to plain sherd ratios when compared to the ceramic sherd assemblage at 41CE291 (Table 8), where there are many punctated sherds relative to brushed sherds in the assemblage.

**Table 7. Ceramic sherd assemblage comparisons of Neche cluster sites.**

Site	% Grog	% Bone	P/DR	B/PI	B/OWP***
<b>Allen phase</b>					
<b>Group I</b>					
41CE293	98.1**	5.6**	0.12	7.50	5.70
41CE474	97.1	2.9	0.30	3.08	9.25
41CE477*	98.5	1.5	0.40	2.11	7.88
<b>Group IIA</b>					
41CE48	84.2	27.7	0.31	2.43	5.48
41CE475	91.2	9.2	0.34	2.55	11.3
41CE20	98.4	14.3	0.40	2.07	5.0
41CE476	91.2	9.2	0.45	1.77	7.0
<b>Group IIB</b>					
41CE291	97.4	2.6	0.30	1.94	1.84

P/DR = plain/decorated sherd ratio; B/PI = brushed/plain sherd ratio; B/OWP = brushed/other wet paste (i.e., incised, applied, punctated, etc.) sherd ratio

\*includes the sample of 71 sherds discussed in Perttula et al. (2016) and the sample discussed in this article.

\*\*percentages will total to more than 100 percent because some sherds have more than one kind of temper

\*\*\*sherds with multiple decorative elements (i.e., brushed-incised or brushed-punctated, etc.) are counted as both brushed and as other wet paste sherds

In conclusion, the ancestral Caddo sherd collection from the Peach Orchard site strongly suggests that it was the location of a post-A.D. 1680 Historic Caddo settlement, probably a settlement by the Neche or Nechas Caddo peoples. Patton Engraved sherds, the principal Allen phase fine ware ceramic type in the Neches River basin, are common in the Peach Orchard site assemblage, and other aspects of the ceramic assemblage are consistent with Neche cluster sites. Perhaps the Peach Orchard site is one of the settlements occupied by a Neches or Nechas Caddo group around the time of the late 17<sup>th</sup>-early 18<sup>th</sup> century Spanish colonization of the middle reaches of the Neches River, but before sustained French trading activities, when several missions were established in this general locale: Mission San Francisco de los Tejas (1690-1693), Mission El Santisimo de Nombre Maria (1690-1692), and Mission Nuestra Padre de San Francisco de Tejas or los Nechas (1716-1719, 1721-1730).

### **Acknowledgments**

Lance Trask prepared Figures 3-15 in this article; Figures 1 and 2 were prepared by Kevin Stingley. We also thank Lonnie Lindsey for permission to conduct the controlled surface collection at the Peach Orchard site.

### **References Cited**

- Brown, K. M.  
1976 Fused Volcanic Glass from the Manning Formation. *Bulletin of the Texas Archeological Society* 47:189-207.
- Collins, M. B., D. M. Yelacic, and C. B. Bousman  
2011 "Realms," A Look at Paleoclimate and Projectile Points in Texas. *Bulletin of the Texas Archeological Society* 82:3-30.
- Girard, J. S.  
1995 The Chipped Stone Collection: Technological, Functional, and Typological Analyses. In *The Deshazo Site, Nacogdoches County, Texas, Volume 2: Artifacts of Native Manufacture*, edited by D. A. Story, pp. 33-156. Studies in Archeology 21. Texas Archeological Research Laboratory, The University of Texas at Austin.
- Greer, G. H.  
1981 *American Stoneware: The Art and Craft of Utilitarian Pottery*. Schiffer Publishing Ltd., Exton, Pennsylvania.
- Hunter, R. and G. L. Miller  
2009 Suitable for Framing: Decorated Shell-Edge Earthenware. *Early American Life*, August 2009, pp. 8-19.
- Jackson, M. K., T. Middlebrook, G. Avery, H. Shafer, and B. Meissner  
2012 *Trade and Cultural Interaction along El Camino Real de los Tejas During the Spanish Colonial and Republic Periods in Nacogdoches County, Texas*. 2 Vols. Nine Flags Museum, Nacogdoches.
- Marceaux, P. S.  
2011 The Archaeology and Ethnohistory of the Hasinai Caddo: Material Culture and the Course of European Contact. Ph.D. dissertation, Department of Anthropology, The University of Texas at Austin.
- Miller, K. A.  
2008 A Study of Prehistoric Biface caches from Texas. *La Tierra* 34(1&2):1-88.

Perttula, T. K.

2011 The Ceramic Artifacts from the Lang Pasture Site (41AN38) and the Place of the Site within an Upper Neches River Basin Caddo Ceramic Tradition. In *Archeological Investigations at the Lang Pasture Site (41AN38) in the Upper Neches River Basin of East Texas*, assembled and edited by T. K. Perttula, D. B. Kelley, and R. A. Ricklis, pp. 145-320. Archeological Studies Program Report No. 129, Texas Department of Transportation, Environmental Affairs Division, Austin.

2016 Utility Ware Ceramic Metrics and Hasinai Caddo Archaeology in East Texas. *Journal of Northeast Texas Archaeology* 70, this volume.

Perttula, T. K., L. L. Bush, L. Schniebs, T. Middlebrook, and P. S. Marceaux

2010 *An Early Historic Caddo Farmstead at the Henry M. Site (41NA60) in Nacogdoches County, Texas*. Stephen F. Austin State University Press, Nacogdoches.

Perttula, T. K., K. Stingley, and M. Walters

2016 Historic Caddo Archaeological Sites in Cherokee County, Texas. *Journal of Northeast Texas Archaeology* 65:1-24.

Tomka, S. A.

2001 The Effect of Processing Requirements on Reduction Strategies and Tool Forms; A New Perspective. In *Lithic Debitage: Context, Form, Meaning*, edited by W. Andrefsky, jr., pp. 207-223. University of Utah Press, Salt Lake City.