

Spring 1939

Isaac McCoy : His Plan of and Work For Indian Colonization.

Emory J. Lyons

Fort Hays Kansas State College

Follow this and additional works at: <https://scholars.fhsu.edu/theses>



Part of the [History Commons](#)

Recommended Citation

Lyons, Emory J., "Isaac McCoy : His Plan of and Work For Indian Colonization." (1939). *Master's Theses*. 300.
<https://scholars.fhsu.edu/theses/300>

This Thesis (L20) is brought to you for free and open access by the Graduate School at FHSU Scholars Repository. It has been accepted for inclusion in Master's Theses by an authorized administrator of FHSU Scholars Repository.

ISAAC MCCOY:

His Plan of and Work for Indian Colonization

being

A thesis presented to the Graduate Faculty
of the Fort Hays Kansas State College in
partial fulfillment of the requirements for
the Degree of Master of Science

by

Emory J. Lyons, A. B., 1937

Ottawa University

Date: May 12, 1939 Approved: Raymond L. Welty.
Major Professor

Acting FBS treeter
Chr. Graduate Council

1. Wyeth, Walter J., Isaac McCoy, Philadelphia, 1900.
2. Lyons, Austin J., Isaac McCoy and Great Britain, Chicago,
1933, unprinted.
3. Washington, 1860.

P R E F A C E

Several books and articles have been written concerning Isaac McCoy, but as far as I am able to find out there has been no book, article, or research paper written on the plan of Indian colonization that originated with McCoy, and his work for the fulfillment of that plan.

A biography of McCoy written by Walter N. Wyeth and published in 1895 mentions McCoy's plan, but gives no specific outline of it. A brief sketch of McCoy's work in the Indian Territory is given also. The biography was written as a memorial to Mr. and Mrs. McCoy rather than an historical sketch of McCoy's work.

A research paper for a B. D. degree was written at the University of Chicago in 1928 dealing mainly with the work of McCoy in Michigan at the Carey and Thomas missions. The Rev. A. W. Lyons, author of that paper, was pastor of the Baptist church of Niles, Michigan, the city that grew out of the establishment of Carey mission, from 1913 to 1919. Mr. Lyons is, at the present, pastor of the Immanuel Baptist church in Salt Lake City, Utah.

Two books, written by McCoy, have been of value in obtaining material for this paper. One, A History of Baptist Indian Missions, covers almost the same period and material

1. Wyeth, Walter N., Isaac McCoy, Philadelphia, 1895.
2. Lyons, Austin W., Isaac McCoy and Carey Mission, Chicago, 1928, unprinted.
3. Washington, 1840.

as his daily journal. The other, Remarks on the Practicability of Indian Reform,⁴ was written by him to help bring about the fulfillment of his plan of Indian colonization.

There was a great deal of material available in the manuscript department of the Kansas Historical Society Library in Topeka, Kansas. These manuscripts of McCoy's have been of greater value in gathering material for this paper than any of the other sources used. They include letters to McCoy, copies of letters written by him, his daily journal, maps, articles, and documents of various sorts. This collection covers the period between 1808 and 1846.

In collecting and organizing the material for this paper I tried to get, as much as possible, an unbiased and a scientific historical sketch of McCoy's life, going more into detail during that part of his life which was spent in the territory which is now Kansas, including his plan and work for Indian colonization. It would be useless to attempt to show what would have happened if all of McCoy's plans had been carried out, but it might be of some value to show that, at that time, a decided change was needed in the Indian policy of the United States, and that McCoy's plans, if carried out, would probably have eliminated some of the evils of the existing Indian policy and system.

Acknowledgement is due to Dr. Raymond L. Welty for his

4. New York, 1829.

many suggestions and comments that have been of great value in the collection and the organization of the material for this paper; to Dr. F. B. Streeter for the knowledge and correction of the many mechanical points necessary in a paper like this; to Mrs. Lela Barnes and Miss Martha Caldwell of the Kansas State Historical Society Library for their assistance in the use of the McCoy manuscripts; and to Miss Evelyn Davenport, who typed the manuscript and proof read it.

I. Indian policy of the United States —
 19th century..... 1

II. JESSE MCCOY, THE WISCONSIN AND GOVERNMENT AGENT..... 3

1. Early life..... 3

2. McCoy's personality and character..... 4

3. Knowledge and work of his childhood..... 11

4. McCoy's work in Indiana..... 14

5. McCoy's work in Michigan..... 17

6. Mrs. McCoy and the McCoy family..... 21

III. MCCOY'S SWISS-PLAIN FOR INDIAN COMMUNITATION..... 21

1. Location..... 23

2. Division of land and land guarantees..... 24

3. Form of government..... 25

4. Trade and intercourse..... 27

5. Schools, churches, and improvements..... 27

6. Relation to the United States..... 28

IV. INDIANS AMONG WHITE SCOUTS' TERRITORY

1. Miami C O N T E N T S

2. Potawatomi
3. Ottawa
PREFACE ii

CHAPTER	Page
I. INTRODUCTION	1
1. Treatment of the Indians prior to the 19th century	1
2. Indian policy of the United States -- 19th century	3
II. ISAAC MCCOY, THE MISSIONARY AND GOVERN- MENT AGENT	7
1. Early life	7
2. McCoy's personality and character	8
3. Hardships and work of missionaries	11
4. McCoy's work in Indiana	14
5. McCoy's work in Michigan	17
6. Mrs. McCoy and the McCoy family	20
III. MCCOY'S PROPOSED PLAN FOR INDIAN COLONIZATION	21
1. Location	23
2. Division of land and land guarantees	24
3. Form of government	25
4. Trade and intercourse	27
5. Schools, missions, and improvements	27
6. Relation to the United States	28

IV. INDIANS AMONG WHOM MCCOY WORKED.....	30
1. Miami.....	30
2. Potawatomi.....	32
3. Ottawa.....	34
4. Shawnee.....	35
5. Creeks.....	36
6. Choctaw.....	37
V. WORK FOR COLONIZATION PRIOR TO 1830.....	38
1. In Michigan and the East.....	38
2. Exploration expeditions of 1828 and 1829..	45
VI. CREATION OF THE INDIAN TERRITORY.....	51
1. Act of May 26, 1830.....	51
2. Surveying expeditions and Indian removals.....	52
VII. WORK FOR THE ORGANIZATION OF THE INDIAN TERRITORY.....	56
1. Organization bill of 1836.....	58
2. Attitude of the Indians toward organization of the Territory.....	60
3. Organization bill of 1837.....	62
VIII. THE INDIAN TERRITORY IN 1839.....	67
1. Location and condition of the Indians within the Territory.....	67
2. Baptist missions in the Territory.....	71

IX. CONCLUSIONS.....	76
1. Removal to Kentucky and death of McCoy..	76
2. Effects of transportation and the Kansas-Nebraska Act.....	78
3. Success or failure of McCoy's work.....	81
APPENDIX.....	86
A. A portion of McCoy's <u>Address to Philanthropists of the U. States, Generally, and to Christians in Particular, on the Condition and Prospects of the Indians</u>	87
B. McCoy's Proposed Indian Territory.....	89
C. Indian Lands in Kansas, 1830-1836.....	90
D. Proposed Capitol of the Indian Territory.....	92
E. McCoy's Estimate of the Expenses of the Proposed Indian Territory for one Year.....	94
F. Missionary Establishments among the Indians.....	96
G. McCoy for Superintendent of Indian Affairs.....	99
H. A Morning Hymn by Isaac McCoy.....	100

I. Constitution of American Indian

Mission Association..... 101

1. Otto J. In Memoriam..... 103

2. Loss. K. Indian Lands and Missions, 1825-1840.... 104

MAPS

4. Kickapoo Indian Reservations in Kansas, 1846..... ix

5. Delaware McCoy's Proposed Indian Territory..... 89

6. Kansas Indian Lands in Kansas, 1830-1836..... 90

7. Shawnee Proposed Capitol of the Indian Territory... 92

8. Bank Indian Lands and Missions, 1825-1840..... 104

ANNOTATED BIBLIOGRAPHY..... 106

10. Ottawa Reserve. 1836.

11. Peorias and Kaskaskia. 1833.

12. Wau and Piankashaw. 1833.

13. Potawatomi Reserve. 1837.

14. Miami Reserve. 1833 and 1841.

15. New York Indian Lands. Conveyed under Treaty of 1837.

16. Cherokee Neutral Lands. Conveyed under Treaty of 1838.

17. Cange Reserve. Established by Treaty of 1838. (Western

Boundary, originally the dotted line, was arbitrarily extended by the surveyors to the old Mexican line.)

18. Cherokee Strip. Conveyed under Treaty of 1835.

19. Quapaw Strip. 1844.

20. Abel, "Indian Reservations in Kansas and the Extinction of their Title." (in Kansas Historical Society Collections, VIII, between pages 88 and 99.)

INDIAN RESERVATIONS IN KANSAS, 1846¹

1. Oto and Missouri.
 2. Iowa. 1837.
 3. Sauk and Fox of Missouri. 1837.
 4. Kickapoo Reserve, Established under treaty of 1833.
 5. Delaware Reserve and outlet. 1831.
 6. Kansa Reserve. 1825.
 7. Shawnee Reserve. 1825.
 8. Sauk and Fox of Mississippi. 1843.
 9. Chippewa Reserve. 1830.
 10. Ottawa Reserve. 1832.
 11. Peorias and Kaskaskia. 1833.
 12. Wea and Piankashaw. 1833.
 13. Potawatomi Reserve. 1837.
 14. Miami Reserve. 1839 and 1841.
 15. New York Indian Lands. Conveyed under Treaty of 1838.
 16. Cherokee Neutral Lands. Conveyed under Treaty of 1835.
 17. Osage Reserve. Established by Treaty of 1825. (Western Boundary, originally the dotted line, was arbitrarily extended by the surveyors to the old Mexican line.)
 18. Cherokee Strip. Conveyed under Treaty of 1835.
 19. Quapaw Strip. 1834.
1. Abel, "Indian Reservations in Kansas and the Extinguishment of their Title." (In Kansas Historical Society Collections. VIII, between pages 88 and 89.)

CHAPTER I

INTRODUCTION

1. Treatment of the Indians Prior to the 19th Century.

Until the time of the discovery, exploration, and colonization of North America, this vast continent was inhabited solely by the Indians. They owned the land and lived on it, moving about as they pleased. Land was plentiful, as was game, such as buffalo and deer.

After the discovery and exploration of America, colonization followed because the country made a good penal colony for European countries; because it was found to be rich in natural resources; because it offered freedom to the oppressed classes and adventure to those who were looking for it.

The Indians treated the first newcomers kindly. The white man asked for a little land so he could raise enough corn and greens to keep alive in this new country. His quest was granted. Later they wanted more land and better land. New settlers coming in would take land, the best they could find, without asking for it. Finally the original thirteen colonies were settled, the population increased, and the colonies obtained their independence.

The states grew and expanded, forcing the Indians off of the territory "belonging to the United States".

Southern Ohio, southeastern Indiana, and other small and scattered areas were ceded to the United States by the Indians by the treaty of 1795.¹ All other country north and west, to the Lakes and the Mississippi, still belonged to the Indians, and "title of this territory had been solemnly guaranteed". By 1810, settlers were invading the Indian territory faster than before. Pioneers, such as Daniel Boone, became the heroes of the day.

Quotations from the writings of Frederick Ogg and Thomas Jefferson Morgan bring out clearly the mistreatment of the Indians.²
³

Ogg stated:

In this new rush of pioneers the rights of the Indians received scant consideration. Hardy and well-armed Virginians and Kentuckians broke across treaty boundaries and possessed themselves of fertile lands to which they had no valid claims. White hunters trespassed far and wide on Indian territory, until by 1819 great regions, which a quarter of a century earlier abounded in deer, bear, and buffalo, were made as useless for Indian purposes as barren wastes. Although entitled to protection of law in his person and property, the native was cheated and overawed at every turn; he might even be murdered with impunity....

Morgan wrote:

The white man furnishes the Indian with arms and ammunition; the white man provides him with whiskey; the

-
1. Ogg, Frederick Austin, The Old Northwest. (In the Chronicles of America Series, New Haven, 1921, XIX, 132.)
 2. Ibid., 133.
 3. Morgan, Thomas Jefferson, "Our Treatment of the Indians." (In Source Book of American History, Hart, Albert B., ed., New York, 1900, 368.)

white man encroaches upon his reservation, robs him of his stock, defrauds him of his property, invades the sanctity of his home, and treats him with contempt, thus arousing within the Indian's breast those feelings of a sense of wrong, and dishonor and wounded manhood that prepares him to vindicate his honor and avenge his wrongs.

The numerous Indian wars were the result of this mis-treatment, which, with other factors, led to an estranged relation between the United States government and the Indians.

2. Indian Policy of the United States--19th Century.

"The relation of the government of the United States toward the Indian has been that of careless indifference. When Isaac McCoy came on the scene the Government had no constructive policy for caring for the red man."⁴

The existing treaty system of the nineteenth century along with the corruption and fraud connected with the Indian agencies probably were the most outstanding evils of the United States Indian policy at that time.

By the treaty system of the nineteenth century, a chief could sell all of the land belonging to his tribe without the consent of his people. The treaties were made with the false view that an Indian tribe was a nation, "These Indian tribes are not a nation, and nothing either in their history or their condition could properly invest them with a treaty making power."⁵

Tecumseh, that "Napoleon of the Shawnee" Indians, declared

4. Lyons, *op. cit.*, 6-7

5. Seeley, Julius H., "Introduction" to Helen Hunt Jackson's Century of Dishonor, Boston, 1888, 4.

Concerning this, Dr. Raymond L. Walby cites a quotation: that this system of treaty making was an evil, and refused to abide by the treaties made that way. The Indians' "right of Occupancy" was recognised by all the great discovering powers of Europe, alienable in only two ways, i.e., purchase or conquest.⁶ The Indian tribes, not being a nation, and thus unable to make treaties, therefore could not sell their lands by treaties. This left only conquest as a way for the United States to obtain the Indian lands in a legal way. So, under the name of treaties, the United States obtained the Indian lands, illegally.

The evil of this system of treaty making may be summed up in the following quotation:⁷

The robbery, the cruelty which were done under the cloak of this hundred years of treaty-making and treaty-breaking, are greater than can be told. Neither mountains nor deserts stayed them; it took two seas to set their bounds.

Isaac McCoy recognized this evil of treaty making, and included in his plan of colonization a form of patents whereby each Indian would own his own land, to be sold or disposed of as the individual Indian pleased and not as the chief pleased.⁸

The other evil mentioned above was that of corruption and fraud in the office of Indian agencies.

6. Jackson, Helen Hunt, A Century of Dishonor, Boston, 1888, 9.

7. Ibid., 27.

8. See Chapter III, section 2 of this paper.

Concerning this, Dr. Raymond L. Welty cites a quotation:

"The eagerness," declares General Pope, "to secure an appointment as Indian agent, on a small salary, manifested by many persons of superior ability, ought of itself to be a warning to Congress as to the objects sought by it.....the more treaties an Indian agent can negotiate the larger the appropriations of money and goods which pass through his hands and the more valuable his office. An Indian war every other day, with treaty making on intermediate days, would be, therefore, the condition of affairs most satisfactory to such Indian agents. I by no means mean to say that all Indian agents are dishonest....but that the mass of Indian agents on the frontier are true only to their personal and pecuniary interests, I am very sure that no one familiar with the subject will dispute."

Agitation was started for the placement of the Indian agencies under the control of the army, where it was claimed by many that many of the evils of the system would be

¹⁰
eliminated.

McCoy recognized this evil, also; "these agencies, [Indian]" being "lucrative offices to men who have no conscience."¹¹ McCoy, however, did not advocate military authority over these Indian agencies. He worked for the reform of the civil authority plan which can be noticed in his plan of¹² Indian colonization.

9. House Mis. Doc. No. 37, 39th Cong., 2nd Sess., 10. (Welty, Raymond L., "Indian Policy of the Army, 1860-1870." in The Cavalry Journal, July, 1927, 375.)

10. Welty, op. cit., 375.

11. McCoy, Isaac, Journal (In Kansas State Historical Society Library, Topeka, 1808-1846) July 25, 1838. See also February 10, 1831. Hereafter referred to as Journal.

12. See Chapter III, section 3 of this paper.

Cheating, robbing, breaking promises--these three are clearly things which must cease to be done. One more thing, also, and that is the refusal of the protection of the law to the Indian's right of property, 'of life, liberty, and the pursuit of happiness'.... Till these four things have ceased to be done, statesmanship and philanthropy alike must work in vain, and even Christianity can reap but small harvest. 13

Civilization of the Indians seemed to be the only solution of the Indian problem at that time.¹⁴ The entire history of the treatment of the Indians and the United States Indian policy during the nineteenth century was, and still is, a dark spot on the history of the American people. "The history of the missionary labors.....¹⁵ is the one bright spot on the dark record" of this "Century of Dishonor".

13. Jackson, *op.cit.*, 342.

14. *Ibid.*, 2.

15. *Ibid.*, author's note.

I. Lyons, *op.cit.*, 14, gives the date of McCoy's birth as 1763, and *The Americans*, VIII, 38, states that McCoy was married at the age of 23, on Oct. 6, 1803, thus making 1780 the year of his birth. However McCoy's family record contained in vol. I of McCoy's *MS & Letters* at the Kansas State Historical Society Library, places the year of his birth as 1764. Journal recordings for June 15, 1805 and 1807 state his age as 41 and 43 respectively, thus making the year of his birth 1764.

CHAPTER I I.

ISAAC MCCOY, THE MISSIONARY AND INDIAN AGENT.

As this thesis is to deal mainly with Isaac McCoy's plan of and work for Indian colonization in the territory which is now Kansas, very little space will be given to McCoy's life and work previous to his removal to the Indian Territory west of Missouri.

1. Early life.

Isaac McCoy was born near Uniontown, Fayette County, Pennsylvania on June 15, 1784.¹ Soon after this time the McCoy family removed to Kentucky where Isaac lived during his early years. Living in a frontier region, his education was limited, but McCoy proved to be very studious, and, as will be pointed out later, he became a capable leader as well as an author, teacher and minister.

On October 6, 1803, McCoy married Christiana Polk. It is interesting to note that Mrs. McCoy's mother and sister had been held captive by the Ottawa Indians, a tribe which

1. Lyons, *op.cit.*, 14, gives the date of McCoy's birth as 1783, and *The Americana*, XVIII, 29, states that McCoy was married at the age of 20, on Oct. 6, 1803, thus making 1783 the year of his birth. However McCoy's family record contained in Vol. I of McCoy's *MS & Letters* at the Kansas State Historical Society Library, places the year of his birth as 1784. Journal recordings for June 13, 1835 and 1837 state his age as 51 and 53 respectively, thus making the year of his birth 1784.

which later was served by Mrs. McCoy in Michigan and the Indian Territory as a missionary and teacher.

At the age of 24 McCoy was ordained to the ministry. In 1809 he accepted his first pastorate at the Maria Creek Church near Vincennes, Indiana. It was while he was serving this church that McCoy applied for and received appointment as a missionary.

McCoy served the Maria Creek Church from 1809 till 1817. In March, 1817, he applied to the Board of Managers of the Baptist Missionary Convention for an appointment as a missionary. At this time, McCoy's plan for ministering to the Indians was secondary to that of ministering to the destitute whites in the frontier regions near St. Louis.² In October of the same year, McCoy received the appointment "to labour as a missionary for one year". Concerning the appointment he wrote:³

I was instructed to give attention to the Indians as far as practicable, but as a number of counties in Indiana and Illinois were described as the field of my labours, and as my appointment was limited to one year, I could not suppose that the board had contemplated that I should do anything of importance for the Indians.

By the time that McCoy received his appointment, his "anxiety⁴ to preach the gospel to the Indians had become great."

2. McCoy's Personality and Character.

Isaac McCoy is one of that large group of men of unusual ability about whom the world knows too little. Other

2. McCoy, History of Baptist Indian Missions, 43.

3. Ibid., 44.

4. Ibid., 44

home missionaries of the Baptist denomination, who have accomplished less than McCoy, are more widely known and appreciated. A man who can conceive so many plans for advancing the Christian cause, and who can execute his plans over almost impossible obstacles, deserves more than passing acquaintance. 5

This quotation seems to be agreed upon by all those writing about McCoy. McCoy was very versatile. Besides being a teacher and a preacher, he was a surveyor, a pioneer and hunter, politician, business manager, explorer, organizer, administrator, and author. He was often ill yet at the same time he carried on his work until the time came that he had to be kept in bed for days at a time. His journal recordings show that McCoy traveled while he was sick and that he was forced to preach his sermons while seated or inclined. 6 7

In 1830 McCoy surveyed government land for the Indians; in 1828 he explored the territory west of Missouri, having to depend on his hunting, along with that of his fellow travelers, for his food. Often McCoy made trips to Washington to influence prominent men for the fulfillment of his plans. He organized and managed missions in Indiana, Michigan, and the territory which is now Kansas, ran a farm, and wrote books. 8 Besides all of that he found time to read and attempt to learn the language of several Indian tribes. Rules for the mission family show that McCoy's income was turned over to the mission, thus he actually received no material com-

5. Lyons, Isaac McCoy and Carey Mission, unprinted, 14.

6. July 3, 1828.

7. June 8, 1823.

8. History of Baptist Indian Missions and Practicability of Indian Reform.

pensation for his labor.

But in all of this work McCoy did not forget his personal religion. He was a God-fearing man. On one occasion
10
he wrote:

I am unworthy of favour, yet I am in many respects favoured--to Him with tears, I appeal for help, for myself and family--to Him who has been our help in days that are past, and who is our hope for days to come. O what should I do had I not a God to go to, and to whose care to commit my dear--lonely--companion, and our dear babes, the mission & all connected therewith! Here alone I find comfort.....O that God would prepare me for all the duties of this service [to the Indians].

Edward and Spencer W. Cone, in the Life of Spencer H. Cone,
11
say of McCoy:

Isaac McCoy was one of the most lovable men we ever had the happiness of being acquainted with. Living his whole life amongst wild Indian tribes, and wilder frontiersmen; living a life of exposure, vicissitude and hardships scarcely to be described; always in the saddle or the camp, and every day risking life and limb to preach the Gospel amongst those whom all the rest of the world seemed to conspire to destroy or forget--his mind and manners, instead of becoming rude and hard in these rough uses and associations, grew, all the while, softer,

9. "We agree that our whole time, talents, and labors shall be dedicated to the obtaining of this object, [to meliorate the conditions of the Indians] and shall all be bestowed gratis, so that the mission cannot become indebted to any missionary for his or her services.

"We agree that all remittances from the board of missions, and all money and property accruing to any of us,shall be thrown into the common missionary fund, and be sacredly applied to the cause of this mission."

McCoy, History of Baptist Indian Missions, 170.

10. Journal, October 4, 1828.

11. Quoted in Wyeth, op.cit., 233-234.

Spencer H. Cone was a close friend of McCoy's and Cone's sons, Edward and Spencer W., probably were too, so this quotation might be a little colored.

holier, and more loving. Nothing could be finer than his manners. Never familiar, and carrying in his quiet eye an indescribable something which prevented anyone from ever being familiar with him, he never repelled. On the contrary, he attracted; children loved him. Men were compelled to feel, in his company, that they were near something good, kind and noble. The warm coloring of the heart tinged his words and manners, quiet as they were, in everything he did or said. If you had done anything true or good you knew he loved you for it. When he looked at you, you felt there was no selfish thought or scheme working in his mind; but that he was thinking what he could do for your benefit or happiness, or for the benefit of some poor soul that was in need of others' help and kindness.

3. Hardships and Work of Missionaries

Speaking of missionaries in general, Noble I. Prentis

12

writes:

The missionaries were heroic pioneers of Kansas. They invented phonetic alphabets; they created written languages, wrote dictionaries and song books, and gave the Indian the Bible and the Christian religion. They went into the rude lodges and wigwams and cared for the sick and the dying. They suffered from poverty and often from savage cruelty; they sacrificed home and friends, and many died alone on the prairie that the Indians might know the better way and the higher life.

The following quotations are taken from McCoy's Journal:

July 13, 1828:

The parting with my dear wife and babe after they had accompanied us one day & night, was rendered doubly hard by the circumstance of my being so sick as to be scarcely able to sit on my horse at the time of our adieus....

September 11, 1828:

I have for myself a lonesome time. No one is with me who feels interested in the enterprise beyond his

12. Prentis, History of Kansas, Topeka, 1909, 63.

own immediate comfort, or with whom I can indulge as an associate. The Indians are exceedingly careless and improvident. Willing to do anything I tell them, but will not put themselves to the trouble of thinking....

July 6, 1828:

I feel myself inadequate to these responsibilities [of allocating the Indians in a country of their own]. The particulars of this inadequacy need not be entered in my journal. But under a sense of dependence of God I have asked of Him the appointment which I now have received--and to Him I look for abilities to perform its duties.....

November 5, 1830:

After we completed our survey, we turned on to a creek, and were looking for an encampment--the day calm & fair--when suddenly the atmosphere became darkened by a cloud of dust and ashes from the recently burnt Praries occasioned by a sudden wind from the north. It was not three minutes after I had first discovered its approach, before the sun was concealed, and the darkness so great, that I could not distinguish objects more than three or four times the length of my horse. The dust, sand, & ashes were so dense that one appeared in danger of suffocation. The wind driving into ones eyes seemed like destroying them.

Other storms of similar character were encountered. On one occasion, the dust was so thick and "it being very difficult for me to look at my pocket compass I told the soldier who had just returned, to lead us back."¹³

Also under physical conditions would come the scarcity of grass for the horses and the scarcity of food for the men on these exploring trips.¹⁴

13. Journal, October 18, 1830.

14. Ibid., July 2, 1828.

In regard to drinking:

15

Shawaunukwuk, one of the Putawatomes who are to accompany me, went day before yesterday to see some of his friends, and commenced drinking. Yesterday I sent twice after him, but could not get him home. This morning I sent for him early. He came but had sold his shirt which we had given him a few days since, for whiskey, and had abused an outer garment which I had lent him.

16

Concerning the Indians:

When I look among the Indians, I find them barbarous & wild, ignorant, cruel & deceitful. If I live among them I must bear with their uncouth manners & insults, I must be exposed to hunger, wet, & cold. I must, with small exceptions be denied the luxuries of life, the comforts of society, the aid of physicians, & the consoling voice of friends. I shall never hereafter lay up, by personal service, a shilling for the widow & orphans which I shall probably in a few years, leave in the wilds of wabash, or arkansas, & lastly I must probably die without seeing much fruit of my labours, only that I have prepared the way for others to follow. This colouring, my brother is not too high.....For I assure you, my brother, that every opposing difficulty, the opposition of the assn. not excepted, has only tended to increase my missionary ardour. May my merciful God forgive me if I be wrong, and set me right. I would rather be a missionary to the Indians than fill the President's chair, or sit on the throne of Alexander, emperour of Russia. I would rather preach Jesus to the poor Indians in a bark camp, than address the thousands who assemble in Sansom Street meeting hous, philadel. Something has turned my attention towards the Indians, & every feeling of my soul is enlisted in their cause, yet still I may be wrong. But I feel not the least inclination to turn back, but would drive on with the vehemence of Peter, the meekness of Moses, & the wisdom of Solomon.

15. McCoy used the spelling "Putawatomie" instead of "Potawatomi" all of the time.
16. Letter, McCoy to Samuel Dedman, January 12, 1820, answering Dedman's criticisms, MS. & Letters, 1808-1847, vol. II. (In Kansas State Historical Society Library, Topeka.)

4. McCoy's Work in Indiana. the school was moved

After receiving his appointment as a missionary, McCoy settled among the Wea Indians and on January 1, 1819 opened a school. The students consisted of six children from the frontier white settlements and one Indian boy. Later the number was increased to twenty and about one half were Indians. This school was located on Raccoon creek in what is now Parke county, Indiana.

McCoy had reasons to believe that the Board would not continue its support of the mission after the year had lapsed. The probable reasons for this belief was the unpopularity of Indian missions at that time, and the popularity of foreign missions. The Board, too, was more interested in Columbian College, a Baptist school in Washington, D. C. In spite of these fears the Board continued its support.

The school among the Weas had to close after one year. Lyons gives the following reasons for this:

First, the location was not the most central place for the Indians. Second, it was too near the approaching white settlers. And third, the Catholic church had done work in previous years over this same territory and McCoy felt that the opposition from that source was too strong to be overcome.

17. McCoy, History of Baptist Indian Missions, 54.

18. Ibid., 68.

19. The Board of Managers of the Baptist Missionary Convention will be referred to as "the Board" after this.

20. Lyons, op.cit., 18.

By necessity and not by choice, the school was moved to Fort Wayne, the central point between the Shawnee, Potawatomi, and Miami. In May, 1820, the school opened and by the last of May, twenty-five pupils were enrolled, "ten English scholars, six Franch, eight Indians, and one negro." ²¹ Until 1822 the school prospered but because McCoy was anxious to get into the heart of the Indian country the school was moved again among the Potawatomi and Ottawa Indians at their request.

For some reason or other the Board was unable or unwilling to cooperate with McCoy's work and plans. McCoy had visions of a greater work among the Indians, which later developed into his plan for colonization of the Indians, than the Board could ever conceive. It seems that the Board wanted McCoy to stay in his field and do a limited piece of work. Concerning this,

²²
Sprague states:

It is well known that his [McCoy's] views and proceedings in this matter (colonization of the Indians) were not in harmony with the predominant wishes of the Board of Missions in Boston. Once or twice they were on the eve of sundering his connection with them, when the influence of his intrepid friend and advocate, Dr. Cone, with some others, saved him.

It was while McCoy was at Fort Wayne, too, that

21. McCoy, History of Bap. Ind. Miss., 75.

22. Sprague. Annals of American Baptist Pulpit, 547.
(Quoted in Lyons, op.cit., 20.)

financial difficulties started. The funds from the Board were not sufficient to carry out the program that he proposed, and McCoy borrowed money to carry on. Later on a trip to Ohio was made for the sole purpose of borrowing money. McCoy had reached the place where he had to borrow money to pay back borrowed money.²³

When McCoy heard that there was an important treaty to be negotiated with the Potawatomi, Miami, and Ottawa at Chicago in 1821, he strove to get educational measures in the treaty, and succeeded. According to the treaty the United States was to pay the Ottawa Indians \$1,000 annually forever and \$1,500 annually for ten years to support a blacksmith, teacher and person to instruct in agriculture.²⁴ The Potawatomi Indians were to receive \$5,000 annually for twenty years and also \$1,000 annually for fifteen years in support of a blacksmith, and a teacher.²⁵

The Ottawa and Potawatomi each gave one square mile of land where the blacksmith and teachers were to reside. The Ottawa gave land on the north side of the Grand river and the Potawatomi gave land on the south side of the St. Joseph river.²⁶

23. McCoy, op.cit., 86.

24. United States Statutes at Large. Treaties between the United States and Indian Tribes, 1789-1845, Peters, Richard, ed., VII, 218, Boston, 1850.

25. Ibid., 219.

26. Ibid., 220.

McCoy was appointed to be the teacher of the Potawatomi. A similar setup was planned for the Ottawa. The person employed for teaching the Ottawa was to be under McCoy's superintendency. ²⁷

5. McCoy's Work in Michigan.

So in 18~~32~~² the mission was again moved, this time to southern Michigan. Carey Mission was established near the present city of Niles among the Potawatomi. Thomas station was erected on the present site of Grand Rapids in 1823. The blacksmith shop for Thomas station was on the Kalamazoo river. ²⁸

McCoy wanted to establish a mission among the Miami also. Concerning this he wrote: ²⁹

But, alas! I was never able to find a man suitable qualified, and willing to labour as a missionary for that tribe. [Miami] Most of the tribe continued on the same ground to this present time [1839] in wretched condition, and constanly diminishing in number....

Under the direction of McCoy, Rev. Abel Bingham was sent to Sault de Ste. Marie in 1829. ³⁰ Sault de Ste. Marie was at that time a center for traders on the St. Mary's river in northern Michigan. A mission was established there, and in 1839 Rev. and Mrs. Abel Bingham from New

27. McCoy, History of Baptist Indian Missions, 114.

28. McCoy preferred the spelling "Kenkenmazoo" to "Kallamazoo". Ibid., footnote, 191.

29. Ibid., 124.

30. History of American Missions, 488, Worcester, 1840.

York, Rev. J. D. Cameron, a former Episcopalian minister whose views on baptism and church government became changed, Miss Mary Rice, and Shegud, a native, were all at Sault de Ste. Marie. This mission was located among the Chippewa Indians at the present site of Sault de Ste. Marie, Michigan.

Many difficulties faced McCoy while he labored among these Indians in Michigan, but on the whole, the stations, especially Carey, were successful. Sickness during the first year just about put an end to that school and mission. Traders selling whiskey turned out to be a large problem, and the "use of ardent spirits presented the most formidable obstacle to Indian reform." All of the difficulties can be summed up in this quotation:

How dark are the late dealings of providence! The very existence of the mission seems to be menaced. The sick at the establishment suffering for want of attention; the school suspended; some of the missionaries have forsaken the field, [Mr. and Mrs. Giles Jackson] and others will probably soon follow; [Mr. and Mrs. John Sears] important business requiring my presence in the white settlements, and still more important business will demand my presence a few days hence at Fort Wayne, while I am forbidden to go to either place; my family sick yonder, and I sick here, in a place in which the thought of being confined is intolerable; [in cabin 60 miles from home on way to Ohio] some important engagements with the Miamies and Ottawas in danger of being thwarted; to which may be added many other discouragements, so that the cloud be-

31. Journal, August and September, 1822.

32. McCoy, History of Baptist Indian Missions, 143.

33. Ibid., 162.

comes gloomy and the day dark! 'Yet, through the stormy cloud, I'll look once more to Thee, my God.'

But in spite of these difficulties, Carey, Thomas, and Sault de Ste. Marie prospered. Tours were made among the Indians, the number of students increased, and friends of the missions became more numerous. Lewis Cass, governor of Michigan, wrote the following to McCoy:³⁴

Your report and that of Mr. Noble are entirely satisfactory. The affairs of your agency appear to be in the best condition, and, if the experiment is ever to be successful, I am satisfied you will make it so.

It is also deserving to note that from this time, June 18, 1824, until Carey mission closed in 1830, that no funds were drawn from the Board of Missions for expenses, except those donations made especially for Carey.³⁵

It was while McCoy was at Carey that seven Indian students were placed in the Baptist Theological Institution at Hamilton, New York, after being refused at Columbian College. One main reason for this was the belief that "Indians suitably qualified could render more service to barbarous and wicked countrymen than whites".³⁶

In 1828 McCoy made two exploring expeditions into the proposed Indian territory³⁷ and in 1830 he made an expedition for the purpose of surveying land for the Indians.³⁸

34. Dec. 1, 1823, (in McCoy, Hist. of Bap. Ind. Miss., 213.)

35. Ibid., 223.

36. Ibid., 271-272.

37. See Chapter III, section 1 of this paper.

38. This however will come in Chapter IV on McCoy's work for Indian colonization.

6. Mrs. McCoy and the McCoy Family.

Mrs. McCoy and the rest of the McCoy family contributed much to McCoy's success in his missionary efforts.

Often, when McCoy had to be away from the mission, Mrs. McCoy managed the establishment herself. She kept house at the mission as well as taught and directed the girls in work. She went into the wilderness with her husband, and suffered privation and sickness because of the isolation from civilization and because of the unsanitary conditions existing among an uncivilized people. McCoy said of her: "none will be able to form and adequate idea of what she has borne."³⁹

40

The McCoy's had fourteen children, eleven of whom died during the time their parents were missionaries.

-
39. McCoy, History of Baptist Indian Missions, 62.
40. Mahala - born August 10, 1804, died August 31, 1818.
 Rice - born Jan. 26, 1807, died May 26, 1832.
 Josephus - born April 13, 1808, died June 30, 1830.
 Delilah - born Nov. 24, 1809, married Johnston Lykins, February 27, 1827.
 John Calvin - born September 28, 1811.
 Elizabeth - born Aug. 17, 1813, died Aug. 13, 1822.
 Sarah - born April 13, 1815, married to Thomas J. Givvens September 10, 1833, died March 2, 1835.
 Christiana - born October 18, 1816, married to William T. Ward May 2, 1833, died February 10, 1837.
 Nancy Judson - born February 26, 1819.
 Eleanor - born July 29, 1821, married William Smith Donahoe Aug. 23, 1837, died Jan. 11, 1839.
 Maria Staughton - born Nov. 29, 1823, died Oct. 20, 1824.
 Isaac - born April 7, 1825.
 Charles - February 2, 1828, died July 21, 1831.
 Infant son born and died on April 9, 1831.
 Taken from family record. (In MS. & Letters, I, 9.)

CHAPTER III

MCCOY'S PROPOSED PLAN FOR INDIAN COLONIZATION

There has been some question as to just who originated the plan of Indian colonization. It is true that some men advocated this policy before the time of McCoy,¹ but all of these plans were rather indefinite and nothing ever came of them.² William W. Harris wrote in regard to this point:

There is ample documentary evidence to show that the definite plan for the concentration of all tribes in one general area lying west of Illinois, Missouri, and the territory of Arkansas, and beyond the confines of our group of states and territories, was inaugurated by the Rev. Isaac McCoy, one of our early settlers. [In Westport, now Kansas City, Missouri.]

McCoy's first plans for Indian colonization are recorded in his Journal³ as well as included in his History of Baptist Indian Missions.⁴ In the latter he states:

At this time [June 4, 1823, returning to Carey Mission] I formed the resolution that I would, Providence permitting, thenceforward keep steadily in view and endeavor to promote a plan for colonizing the natives in a country to be made forever theirs, west of the state of Missouri, &c., and from that time until the present [1839] I have considered the promotion of this design as the most important business of my life.

This plan came about as a result of McCoy's reflection on

1. See Abel, Annie H., "Proposals for an Indian State". (In American Hist. Association Annual Report for 1907, I, 87-104.) Washington, 1908.
2. Harris, William W., "Westport Pioneer Launched Plan to Colonize Indians". (In Kansas City Star, June 25, 1933, 1C.
3. June 4, 1823.
4. Page 197.

the discouragements attending all of the missionary efforts
 for the Indians.⁵

The results of the advancement of the frontier closer
 to the then "wilderness" is brought out in this quotation:⁶

A state of things affecting the interests of the natives most unfavorable was becoming apparent. Lands had been ceded by them to the United States--some not a mile distant--and adventurers and worthless characters of the white settlements were promptly on the frontiers with whiskey to sell, and demoralizing habits to bestow, as evidence of the kind of interest they felt in the future of the Red Man. The missionaries remonstrated with them, but with no effect; they threatened, but with no better result. The law seemed to have no power to deter, and though the facts were officially presented to Governor Cass, it was supposed that the evil could not be corrected....

"The measure of allocating the Indians in a country of their own under suitable provisions of our government, is the only one in which we can discover grounds to hope for their preservation,"⁷ wrote McCoy; and again, "The only feasible plan for reforming the Indians, is that of colonizing them"⁸, so McCoy's work was centered around a plan for the colonization of the Indians.

Concerning the removal of the Indians McCoy stated:⁹

We could point to the precise spot [in the Indian Territory] on which we designed to locate them, could show them their relations on the ground, the provisions in schools, smitheries, &c. made for their accomodation....They would clearly perceive that the measure was very unlike the ordinary affair of removing back the Indians, merely for the sake of

5. Wyeth, op. cit., 80-81.

6. Ibid., 101.

7. Journal, July 6, 1828.

8. McCoy, Remarks on the Practicability of Indian Reform, 25, New York, 1829.

9. Ibid., 39.

ridding ourselves of their trouble, and leaving them destitute of efficient means of improvement. Under these circumstances, not a shadow of doubt can exist, that the majority of tribes would readily accept the offers of our government.

In his Report to the War Department on the Country Reserved for the Indians West of the Mississippi River, McCoy reported:
10

Could the spirit of uniting in one territory be instilled into them [the Indians], I am persuaded that hopes unknown before would animate every tribe, and lead to virtue, industry and enterprize. The better informed, and those in more comfortable condition, would have the ascendancy among their less fortunate brethren, while the latter would profit by the talents and the enterprize of the former.

1. Location.

McCoy wanted territory set apart for the exclusive occupation by all Indians then east of the Mississippi river. In 1828, when McCoy wrote Thoughts Respecting the Indian Territory he described the following place for the colonization of the Indians:
11

between Arkans[as] Ter., State of Missouri, & Missouri river on the one side, and the Rocky mountains and Mexican Territories on the other side is the proper place for the colony. From Mexican Territory on the south it should extend North about 500 miles-as far as a general bend in Missouri river which in ascending, bears for a great distance, almost directly towards the mountains, as if intended to mark the northern limits of the territory.

This was rather indefinite, but in the same paper McCoy

10. In Executive Documents of the House of Representatives, Washington, 1832, IV, Doc. No. 172, 11.

11. In McCoy's MS. and Letters, XVI.

stated that Congress ought to describe the Territory of the Indians. Awhile later a more definite boundary was described by McCoy:¹²

Beginning on Red River, east of the Mexican boundary, and as far west of Arkansas Territory as the country is habitable, thence down Red river eastwardly to Arkansas Territory, thence northwardly along the line of the Arkansas Territory to the state of Missouri, thence up Missouri river to Pimcah [probably Ponca] river; thence westwardly as far as the country is habitable, and thence southwardly to the beginning.

A still later specification of the boundaries appeared in the Organization bills of 1836 and 1837 which is more definite than either of these two.¹³

McCoy insisted that no other place than the territory west of Missouri would do for his plan. The northern territories owned by the United States would be too cold for the southern Indians, and then, too, the commerce around the Great Lakes would eventually crowd them out. "If, therefore, the country west of the Mississippi should be inadequate, it appears to some, that the fate of the Indians on our borders and within the States must be considered as sealed--they must perish!"¹⁴

2. Division of Lands and Land Guarantees.

According to McCoy's plans, the territory was to be divided "into counties according to the location of the

12. History of American Missions, Tracy, Joseph, compiler, Worcester, 1840, 540.

13. See Chapter VII, sections 1 and 3 of this paper.

14. McCoy, History of Baptist Indian Missions, 325.

several tribes, or if very small, two or more remnants of tribes might be embraced in one county". Each county was to have a county seat or a place of business.

Land patents were to be granted to the Indian tribes and the individual Indians thus making the land secure to the Indians, and free from invasion by the advancing whites. Granting land patents to the individual Indians would eliminate partially the evil connected with the treaty system, by which the chief sold or traded the land as he pleased.

In 1831, McCoy recorded in his Journal:

I was much gratified to find that the Sec. War had consented to reserve a portion of central territory as a common ground and for their [the Indians'] seat of government,...This is a matter which we have repeatedly recommended. I have reason to believe that the ideas which we have suggested on many particular points have been noticed, and have had their influence.

This proposed capitol of the Indian Territory that McCoy referred to was to have been located where the present city of Ottawa, Kansas now is.

3. Form of Government.

As mentioned above, a portion of the territory was to

-
15. McCoy, MS and Letters, XVI.
 16. See Chapter VII, section 1 of this paper.
 17. See Chapter I of this paper.
 18. April 2, 1831.
 19. Residents of Ottawa say that the territory which is now Ottawa was surveyed by McCoy for the capitol of the Territory. However no records were found to prove this. See map, 92.
 20. Taken from McCoy, Thoughts Respecting Indian Territory.

be reserved as the seat of government for the Indian Territory. Congress was to provide a government to suit the situation, which should not differ much from the common territorial form. "It [the Territory] should be supplied with a governor, secretary, two judges, a district attorney, 4 other attorneys, only one of whom may engage for the same client."

Each county should be provided with two or three associate judges, selected from among the natives of each tribe, to serve in the counties to which they belong, in conjunction with the district judges, and each county should be provided with the necessary county clerks of Indian extraction....

A sheriff, and as necessity should require, one or more deputies of Indian extraction should be provided for each county, who should also perform the minor duties of that order usually among the whites assigned to constables until the amount of business in that line in any county should render requisite the office of constable.

Each county should have a proper number of civil magistrates according to its population, situation and circumstances, from whose decisions there should be liberty for appeal to court.

The governor (in conjunction with the district judges) should provide laws for the government of the territory agreeable to regulations by which laws have commonly been provided in the first grades of territorial government. He should appoint associate judges, county clerks, sheriffs, and magistrates and inferior county officers when circumstances should mature affairs into a want of them. He should be ex. officio Superintendent of Indian Affairs within the territory.

An agent, or sub-agent, or both, or more, according to number, location, and other circumstances, should be appointed to each tribe, of if small and suitable located,

two or more bands might be embraced in one agency or sub-agency. 21

Later developments of McCoy's plans concerning the government of the Territory can be noticed in the Organization bills of 1836 and 1837. 22

4. Trade and Intercourse.

Trade was to be "laid under restrictions not hitherto applied to the Indians" with no thought that the laws regulating trade and intercourse with the Indians needed to be changed a great deal for use in the Territory. 23

Traders were to be licensed and the introduction of intoxicating liquors was to be prohibited. All officers, traders, and missionaries within the territory would be dismissed from the territory upon violation of these restrictions. 24

5. Schools, Missions, and Improvements.

"Funds for education and improvement [in] agriculture and mechanic arts" were to be placed at the disposal of the President of the United States for the Indians. Missionary 25

21. McCoy later advocated a decrease in the number of Indian agencies if not their complete abolition. See Journal, November 22, 1833.

22. See Chp. VII, sec. 1 and 3, also Appendix E, p. 99.

23. McCoy, Thoughts Respecting the Indian Territory.

24. Ibid.

25. Ibid.

26. McCoy, Thoughts Respecting the Indian Territory.

27. See Chp. VII, sec. 1 and 3 of this paper.

establishments were to be established among all of the Indians that desired them, under the direction of the President by the Secretary of War.

A system of pre-schools was favored by McCoy to be located in various sections of the Indian Territory, and he had hopes of establishing an Indian college "for the benefit of all the tribes" at the proposed seat of government.

6. Relation to the United States.

All officers of the territorial government were to be paid by the United States, and as mentioned before the President of the United States, directly or indirectly, was to control certain appointments, the establishment of schools, missions, and the distribution of funds for certain improvements of the Indians.

According to the Organization bills of 1836 and 1837, the President would have a part in the legislation of the council if the Superintendent and the council could not come to an agreement.

A delegate of the territory was to remain in Washington during sessions of Congress "to attend to the affairs of the confederacy", and the President was to have the same control

26. Journal, Nov. 22, 1833.

27. Ibid., April 2, 1831. A college was eventually established for the Indians at Ottawa. It is now Ottawa University and is no longer a school for Indians, although many Indians have attended Ottawa University since the difficulty arising between the Indians and whites, when the college became a college for white people.

28. McCoy, Thoughts Respecting the Indian Territory.

29. See Chp. VII, sec. 1 and 3 of this paper.

over the Indians that he had before their removal to the west.

This plan of McCoy's went through a period of evolution from 1823 to 1839. As the years went by, the plan became more and more specific and definite, and as parts of the plan were fulfilled by acts of Congress or other ways, McCoy began using his influence for the fulfillment of other parts of his plan. The organization bills of 1836-37 contained parts of McCoy's plan for Indian Colonization.

McCoy continued to work among these tribes along with many more. The Shawnee, Cherokee, and Creek, along with the first three mentioned, made up the most important tribes among whom McCoy worked during his life as a mixed-blood and Indian agent.

Minor contacts were made with many Indian tribes, and major ones were made with minor Indian tribes, but the time and space does not permit a discussion of all the tribes among whom McCoy worked. Therefore this section will be limited to a discussion of the Miami, Ottawa, Shawnee, Chickasaw, and Creek.

1. Miami

The Miami are an Algonquian tribe which inhabited the

W. Hodge, Frederick Webb, Manners of American Indians,
2 vols., Washington, 1915, 2nd ed. as an authority for spell-
ing of Indian names.

CHAPTER IV

INDIANS AMONG WHOM MCCOY WORKED.

During the time that McCoy worked with the Indians, he came in contact with many Indian tribes. His work before his removal to Indian territory was confined mainly to three tribes; Miami, Potawatomi, and Ottawa. After his removal, McCoy continued to work among these tribes along with many more. The Shawnee, Choctaw, and Creeks, along with the first three mentioned, made up the most important tribes among whom McCoy worked during his life as a missionary and Indian agent.

Minor contacts were made with major Indian tribes, and major ones were made with minor Indian tribes, but the time and space does not permit a discussion of all the tribes among whom McCoy worked. Therefore this section will be limited to a discussion of the Miami, Ottawa, Shawnee, Choctaw, and Creeks.

1

1. Miami

The Miami are an Algonquian tribe which inhabited the

1. Hodge, Frederick Webb, Handbook of American Indians, 2 vol., Washington, 1912, used as an authority for spelling of Indian names.

southern shores of Lake Michigan, extending into northern Indiana and into southwestern Michigan at the time McCoy began his missionary work. McCoy's first missionary venture was with the Wea Indians,² which is one of the six bands of the Miami,³ with their headquarters near the vicinity of Fort Wayne, Indiana.

In treaty negotiations, the Miami were looked on as the owners of the Wabash country and all of western Ohio. All other tribes in that region were considered as intruders.⁴ The Miami were described as hard working and "distinguished for polite manners, mild, affable, and sedate character" and also for the respect they have for their chiefs.⁵ The sun and thunder was the object of their worship according to early explorers.

The Miami took a prominent part in the Indian wars in Ohio during the time that they had settlements on the Miami river in that state. Soon after the war of 1812 they began selling their land, and by 1827 they had removed to the present state of Kansas, and later into that part of the Indian territory which is now Oklahoma.

The population of the Miami, Eel River Indians, and Wea

2. See page 14 of this paper.

3. Hodge, *op. cit.*, I, 853.

4. *Ibid.*, I, 853.

5. *Ibid.*, I, 853.

was given as 1,400 in 1825, 327 being Wea Indians.⁶ After the removal to the west they rapidly decreased.⁷

2. Potawatomi

The Potawatomi is another of the Algonquian tribes, and when first heard of were settled on the islands of Green Bay, Wisconsin. The Potawatomi, Chippewa, and Ottawa were originally one tribe according to the traditions of all three of these tribes. They were separated at Mackinaw, Michigan after their removal from Wisconsin.⁸ By 1700 the Potawatomi had moved southward and settled on the Milwaukee river at Chicago, and by 1800 they had moved into the Miami territory on the Wabash amidst protests of the Miami. At the time of McCoy's work among them in Indiana, the Potawatomi were in possession of the land around Lake Michigan from the Milwaukee river in Wisconsin to the Grand river in Michigan, extending southwest into northern Illinois, east across Michigan to Lake Erie and south in Indiana to the Wabash and as "far down as Pine creek."⁹

The Potawatomi were friendly to the French until the last of the eighteenth century. In 1775 and again in 1812 this tribe took up arms against the United States. A final

6. Ibid., I, 854.

7. McCoy, History of Baptist Indian Missions, 124.

8. Hodge, op. cit., II, 168.

9. Ibid., II, 290.

10.
treaty was made with them in 1815.

Pressed by white settlers, the Potawatomi sold their land piecemeal between 1836 and 1841, and moved west of the Mississippi. They resided in Kansas until 1868, then removed to Oklahoma.

A description of the Potawatomi given by Frederick
11
Hodge corresponds with that given by Alexander Wolcott, United States Indian agent in Chicago from 1820-1830. He wrote of the Indians around the territory of Chicago, which
12
would be mainly Potawatomi at that time:

The savages of this neighborhood are remarkably indolent, holding all labors except those of the chase, in utter contempt. They say that obliging them to labor is reducing them to a state of slavery which they consider the greatest of evils.

Robberies and murders were common among the Potawatomi.

Polygamy was practiced in the seventeenth century and was mentioned by McCoy as late as 1825.

Before the introduction of Christianity the Potawatomi worshiped the sun, to some extent. After the introduction of Christianity they believed that there were two spirits
13
that governed the world:

one is called Kitchemonedo, or the Great Spirit; the other Matchemonedo, or the Evil Spirit; the first is good and beneficent, the other wicked. But all this is the result of Christian teaching.

10. Ibid., II, 290.

11. Ibid., II, 291.

12. Letter, Wolcott to McCoy, January 3, 1821, MS & Letters, vol. III.

13. Hodge, op. cit., II, 290.

3. Ottawa.

The Ottawa Indians, according to tradition as mentioned before, separated from the Potawatomi and Chippewa during the time they were in Michigan.¹⁴ The Ottawa moved about between 1600 and 1700, becoming settled on the west shore of Lake Huron between Saginaw Bay and Detroit about 1700.¹⁵ From here they spread out, moving south to the St. Joseph river, into southern Wisconsin and northeast Illinois. Like the Potawatomi, the Ottawa were active in the Indian wars until the War of 1812.

Lands on the west shore of Lake Michigan were ceded to the United States by various treaties, and by 1833 the last of the land was ceded and the Ottawa had agreed to remove to northeast Kansas and settle on the Missouri river.

The Ottawa of Blanchard's fork of Great Auglaine river and of Roche de Boeuf on Maumee river, who had lived in Ohio, moved to Kansas in 1832 and later to Oklahoma where they now are.

In spite of the removal, the great body of Ottawa Indians remained in southern Michigan where they still are, scattered in small villages.

"Charlesvoix says the Ottawa were one of the rudest

14. See Page 32 of this paper.

15. Hodge, op. cit., II, 170.

nations of Canada, cruel and barbarous to an unusual degree and sometimes guilty of cannibalism.¹⁶ In spite of this there seemed to be a tendency toward improvement during the eighteenth and nineteenth centuries.

This tribe of Algonquian Indians was known among tribes as inter-tribal traders "dealing chiefly in corn-meal, sunflower oil, furs and skins, rugs or mats, tobacco and medicinal roots and herbs."¹⁷

The total population of the Ottawa in 1900 was approximately 4,700.¹⁸

4. Shawnee

The Shawnee were once a southern tribe residing in Tennessee, Pennsylvania, and Ohio. The term "Savannah" was applied to this tribe also. Between 1690 and 1720 the southern Shawnee moved north, probably because of dissatisfaction with the English settlers.¹⁹

During the first forty years in Ohio the Shawnee were continually fighting the English or the Americans. In 1795, at the end of the long wars in Ohio, the Shawnee had to leave the Miami river in Ohio. Some settled on White river in Indiana and some went to Cape Girardeau.²⁰

16. Ibid., II, 170.

17. Ibid., II, 167.

18. Ibid., II, 171.

19. Ibid., II, 535.

20. Ibid., II, 536.

The noted Tecumseh and his brother, The Prophet, were members of the Shawnee tribe in Indiana at the time of the battle of Tippecanoe, where Harrison was victorious.

The Shawnee in Missouri sold their land in 1825 and removed to Kansas. Those in Ohio sold out in 1831 and joined their kin in Kansas. About 1845 many of the tribe left Kansas and settled in Oklahoma.

In 1817 there were approximately 2,000 Shawnee. The number in 1909 totaled somewhere around 1,400.²¹

In 1700 there were approximately 15,000 to 20,000 5. Creeks

The Creeks formed a confederacy of the largest division of the Muskogean family, who formerly lived in Alabama and Georgia. A removal to the west was effected between 1836 and 1840.²² The Creeks were considered the most advanced in husbandry and culture of all of the Muskogean stock. The Choctaw were considered second.²³

After the removal to the Indian territory, the estimated number was between 15,000 and 20,000.²⁴ Another figure places the number at 14,888 in 1857.²⁵

21. Hodge, op. cit., II, 536.

22. Ibid., I, 363.

23. "Choctaw" (In The Americana, VI, 581), New York, 1929.

24. Hodge, op. cit., I, 364.

25. "Creeks" (In The Americana, VIII, 176).

6. Choctaw

The Choctaw are an important tribe of the Muskogean stock. They formerly resided in the middle and southern part of Mississippi. In 1832 they migrated to the Indian territory, ceding most of their land to the United States. The Chickasaw are one of the subdivisions of the Choctaw.

The Choctaw were considered the agriculturalist of the southern Indians. They were brave, but fought defensive wars.

In 1700 there were approximately 15,000 to 20,000 Choctaw.

Regarding Indians in general, McCoy wrote: "When I look among the Indians I find them a barbarous & wild, ignorant, cruel & deceitful." Again, he recorded in his Journal: "The Indians are exceedingly careless and improvident. Willing to do anything I tell them, but will not put themselves to the trouble of thinking."

Many of the Indians took to drinking and on several occasions McCoy referred to it. It aided the downfall of many tribes.

26. Hodge, op. cit., I, 288.

27. "Choctaw" (In The Americana, VI, 581).

28. Hodge, op. cit., I, 289.

29. See page 13 of this paper.

30. September 11, 1828.

31. Journal, October 9, 1828 and July 2, 1828.

CHAPTER V

WORK FOR COLONIZATION PRIOR TO 1830

1. In Michigan and the East

McCoy's first plans for Indian colonization have been discussed above.¹ During the same month of the same year, June, 1823,² Rev. McCoy wrote to several influential men with the probable thought of interesting these men in his plan so it might secure a passage through Congress. Among these men were: Lewis Cass, governor of Michigan territory; Col. R. M. Johnson, and John T. Johnson, members of Congress; and John Johnson of Ohio,³ and William Polke of Indiana. The answers received by McCoy from these men gave him little hope for cooperation, but he went ahead to give everything in his power for promotion of his plan.

Writing also to the Board of Missions, McCoy received a more encouraging response. Dr. Staughton, Mr. Luther Rice, and the Rev. McCoy were to lay the plans for Indian colonization before the President, James Monroe, to find out his views

1. See page 21 of this paper.

2. McCoy's History of Baptist Indian Missions, page 200, gives the date of this as 1822, but it is probably a typographical error. McCoy's Journal for June 23, 1823 records a notice of the correspondence.

3. McCoy, History of Baptist Indian Missions, 200.

on the practicability of the plan, The committee of three failed to obtain an audience with the president at this time, but the Secretary of War, John C. Calhoun, promised action of some sort. "He [Calhoun] not only approved the plan, but argued its practicability, and said that nothing was wanting to insure success, but a right feeling in Congress..."⁴ So at once a program was started to "induce right views and feelings on the subject in others."⁵

After McCoy left Washington, the plan for colonization was neglected. The Board of Missions was too busy with Columbian College to give the plan attention, and Congress had more important things to consider. However the plan for Indian Colonization was mentioned in Monroe's message to Congress in December of 1824:⁶

The condition of the aborigines within our limits... merits likewise particular attention. Experience has shown that unless the tribes be civilized they can never be incorporated into our system in any form whatever. It has likewise shown that in the regular augmentation of our population with the extension of our settlements their situation will become deplorable, if their extinction is not menaced. Some well digested plan which will rescue them from such calamities is due to their rights, to the rights of humanity, and to the honor of the nation. Their civilization is indispensable to their safety and this can be accomplished only by degrees. The process must commence with the infant state, through whom some effect may be wrought on the parental. Diffi-

4. Ibid., 218.

5. Ibid., 218.

6. Richardson, James D., Messages and Papers of the Presidents, II, 261. Washington, 1896.

culties of the most serious character present themselves to the attainment of this very desirable result on the territory on which they now reside. To remove them from it by force, even with a view to their own security and happiness, would be revolting to humanity and utterly unjustifiable. Between the limits of our present States and Territories and the Rocky Mountains and Mexico there is a vast territory to which they might be invited with inducements which might be successful. It is thought if that territory should be divided into districts by previous agreement with the tribes now residing there and civil governments be established in each, with school for every branch of instruction in literature and the arts of civilized life, that all the tribes now within our limits might gradually be drawn there. The execution of this plan would necessarily be attended with expense, and that not inconsiderable, but it is doubted whether any other can be devised which would be less liable to that objection or more likely to succeed.

Annie Helcise Abel wrote concerning the attitude of

7

prominent men on Indian Colonization:

Prominent as the president [James Monroe] and his Secretary of War [John C. Calhoun] appear in those years [1812-1820] to have been as revivalists and propagandists of the removal idea, they were not the soul of the movement, for that was Jackson.... Jackson was essentially a western man with western ideas, anxious for western development, no real friend of the Indians.

Later, Conway, a member of the House of Representatives from Arkansas Territory introduced a resolution in the House

8

which was adopted:

Resolved, That the committee on Indian Affairs be instructed to inquire into the expediency of organizing all the territory of the United States lying west of

7. "The History of Events Resulting in Indian Consolidation West of the Mississippi" (In Annual Report of the American Historical Association for 1906. I, 276), Washington, 1908.
8. McCoy, History of Baptist Indian Missions, 257.

the State of Missouri and Territories of Arkansas and Michigan into a separate territory, to be occupied exclusively by Indians....

This resolution also authorized the President to adopt measures as he thought best to colonize the Indians within this territory. McCoy commented on this resolution, calling attention to the great amount of territory, and stating that only ignorance or ulterior motives could prompt one to include that amount of territory.⁹

McCoy's action for putting his plan into effect did not center around Washington alone. He thought that "Indians suitable qualified could render more service to barbarous and wicked countrymen than Whites", and accordingly worked with that in mind. Seven Indian students were placed in the Baptist Theological Institution at Hamilton, New York, after being refused at Columbian College,¹⁰ and extended tours were made among the Indian tribes of Michigan and Indiana. Later exploring expeditions were made into proposed Indian territory which included parts of the present states of Kansas, Oklahoma, and Nebraska.

¹¹
In 1826 McCoy wrote:

Settlement of white people were at this time rapidly multiplying near us, attended with ruinous effects

9. Ibid., 258.

10. Ibid., 272.

11. Ibid., 274.

upon the Indians. We resolved to double our diligence to prevent a deterioration among those around us.... We were almost invariably treated respectfully, but the devil and whiskey sellers appeared to pull down faster than we could build up; we therefore urged with increased zeal every measure which we thought would promote a settlement of the Indians in the West, and our removal thither.

McCoy suggested going west ahead of the Indians to become "acquainted with the country and inhabitants west of the state of Missouri, by actually residing in and exploring those regions, &c."¹² This was to aid in locating the Indians so they will not "wander & parish, as others have done under similar circumstances."¹³ This plan was later carried out in the years 1828 to 1830.

In 1827, McCoy printed, and distributed gratuitously, copies of his book, Remarks on the Practicability of Indian Reform.¹⁴ This was circulated widely, copies of it being sent to Congressmen and other influential men.

In December of 1827, McCoy was again in Washington. This time he laid before the House a memorial "praying for the countenance of Government in forming a settlement of Indians in the West"¹⁵. Encouragement was received by the President, John Quincy Adams, and the Secretary of War, James Barbour. On December 14 and December 28 McCoy interviewed the commit-

12. Letter, McCoy to Stoughton, March 9, 1826 (In McCoy, History of Baptist Indian Missions, 278).

13. Ibid.

14. McCoy, History of Baptist Indian Missions, 321.

15. Ibid., 323.

tee of the House of Representatives on Indian Affairs, advocating the plan of Indian colonization.

At this time the action of the Cherokee in Georgia in forming a written constitution of a civil form of government drew attention from every part of the United States.

"They declared their right to govern themselves, and to control their own territory, and their determination never to alienate their lands."¹⁶ Georgia objected and the removal of the Cherokee to the west became evident. This agitation was important in forming an Indian territory.

After the second exploration expedition of 1828¹⁷ McCoy travelled to Lexington where his family was, and thence to Washington again in January. While in Washington, McCoy

recorded in his Journal:¹⁸

I have been at work earnestly about five years or Six in the business relating to the removal of the Indians, in which time I have kept pretty much in the background, I thought I could do more by influencing others to do who were in authority than by appearing in in public publick fully. I have had the satisfaction to suppose that in an indirect way I had contributed not a little to the stock of ideas and plans suggested by officers of distinction in our government, who also were pleased to partly persuade themselves, and to hold out to the world that they were the real authors of their plans.

I suppose however the time has arrived when it becomes my duty to come out boldly and tell openly

16. Ibid., 324.

17. See section 2 of this chapter.

18. February 27, 1829.

what I think ought to be told on this subject....

The Committee on Indian Affairs reported a bill creating appropriations to aid in Indian emigrations, but it failed to pass.¹⁹

McCoy remained in Washington until he completed the settlement of his accounts for the previous expeditions. These accounts were closed on April 3 and he left Washington on April 5.²⁰ However before leaving, McCoy proposed another exploration expedition which was turned down for want of adequate funds. He also applied for an Indian agency.

On his way home from the Capitol, McCoy stopped off at Philadelphia for the Baptist Convention during the last of April and the first of May. After much difficulty, McCoy succeeded in getting the Convention to take some action on the Indian colonization plans.²¹ But, as usual, all the Convention did was to appoint a delegation to lay a proposition before the President and Secretary of War. So McCoy went again to Washington, this time with Dr. L. Bolles and Mr. Lincoln.²³

McCoy returned to his family on May 18, 1829 at Lex-

19. Journal, March 8, 1829. Also MS & Letters, XVII.

20. Journal.

21. Journal, May 10, 1829.

22. A copy of the proposition was supposed to be with McCoy's Journal, but has been lost or destroyed.

23. Probably Heman Lincoln.

ington, Kentucky, and then back to Carey Mission on June 26.

August, 1829 found the McCoy family established at Fayette, Mo. From that point McCoy made a short tour into the country beyond the missouri in the early autumn for the purpose of securing additional information about the lands. He spent the months from November, 1829 until June, 1830, in Washington, Boston, and other Eastern cities, working for the bill which would legalize the removal of the Indians to the country west of the Mississippi. The bill was approved May 28, 1830. 24

2. Exploration Expeditions of 1828 and 1829.

Congress in 1827 made appropriations for exploration of the territory west of the Mississippi by delegations of Chickasaw, Choctaw, and Creeks "with a view to the selection of a future home, should they be satisfied with the country." ²⁵ The trip was to be conducted by Captain George Kennerly of St. Louis, Mo. and Isaac McCoy. A request by McCoy that delegations of Potawatomi and Ottawa go along to help make a more extensive survey than was required, was granted.

The planned expedition of 1828 was made in two trips. McCoy and the delegations of Ottawa and Potawatomi left Carey Mission July 2, 1828 and arrived in St. Louis July 16, where they were to be joined by delegations of Chicka-

24. Barnes, Lela, "Exploring Expedition of 1830" (In Kansas Historical Quarterly, V., 339.) Topeka, 1936.

25. McCoy, History of Baptist Indian Missions, 326-327.

30. Letter, McCoy to Clark, October 7, 1828. MS A letters, XVI.

31. A Presbyterian mission.

26

saw, Choctaw, and Creeks. The latter delegation however did not arrive until October, so McCoy went ahead with the first exploration expedition without them and then went with the southern Indians again in the latter part of the year.

On this first expedition, McCoy was accompanied by three Ottawa, Naoqua Keshuck, Gosa, and Wesauogana; three Potawatomi, Magaukwok, Shawaunukwuk, and Baptist Chadonois; Noel Mograin, a half breed Osage, four Creeks, and an old Osage. The Creeks went on both expeditions.

27

The expedition lasted forty-nine days, August 19 to October 7, averaging approximately twenty-four miles a day. The party covered most of what is now eastern and central Kansas, eighty miles north to south and one hundred and fifty miles east to west, the farthest point west being about one hundred fifty miles west of Fort Leavenworth.

28

McCoy's copy of his report to General Clarke gives a good retrospect of the tour:

30

St. Louis, Mo. Oct. 7, 1828.

Sir:

In obedience to your instructions I wrote you from Harmony mission station. 31 I informed that I had

-
26. Barnes, "Exploration Expedition of 1828" (In Kansas Historical Quarterly, V, 228), Topeka, 1936.
27. Harris, op. cit., 10.
28. Journal, September 11, 1828.
29. Harris, op. cit., 10.
30. Letter, McCoy to Clarke, October 7, 1828, MS & Letters, XVI.
31. A Presbyterian mission.

commenced my tour at St. Louis the 19th of August. I have this day returned to this place, having been absent 49 days.

On leaving the State of Missouri I proceeded westwardly up the Osage river, generally on the north side. Passing the Osage we bore South west across the upper branches of Neosho until we intersected the main river at a point eighty miles south and 127 west of the mouth of the Kansas river, and [a]bout 25 miles south-east of the Santa Fe road. We then bore north west until we reached the Santa Fe road sixty miles from Arkansas river, and 140 due west of this state. These estimates are made according to measurement on the map, and not according to distance travelled, survey of the road, &c. We turned eastward along and near to the Santa Fe road, to a point due south of the upper Kansas village, then travelled north to said village on the Kansas river, 125 miles west of this state.

I had been instructed to cross Kansas river and to return on the north side thereof, but the Indians informed me that there was not a canoe or other craft on the river. My time was then so far consumed that I deemed it inadvisable to incur the delay that would be occasioned by crossing on rafts. I therefore proceeded eastwardly near to the southern limits of the Kansas reservation, and came down to the Shawanoe settlement near the mouth of the Kansas river, varying in our journey north and south 40 miles. Thence I came on the most direct rout [e] to this place.

There is a great similarity in the appearance of all parts of the country we explored. It is generally a high rolling country, exhibiting a healthy appearance. Stone, and almost universally limestone sufficiently abundant for use. The soil exceedingly fertile with scarcely the occurrence of an exception, and possessing the mellowness peculiar to limestone lands. We suffered no inconvenience from want of water, but found it happily distributed in the creeks & smaller streams all over the country, though not much running. Streams for mills and other water-works are abundant, but all these would fail in the more dry season of the year. Wood is too scarce, especially beyond the distance of sixty mile west of this State; and ten miles south of Kansas river, nevertheless I suppose the

whole country is supplied with groves, and streaks of timber sufficient to sustain a considerable population, if judiciously located. I persuade myself that the scarcity of timber in this country is not so great as has been sometimes reported. The wood is chiefly along the watercourses. The hills, which sometimes are abrupt though sufficiently level on top, and other uplands formed by gentle ascent generally rise once, twice, or thrice as high as the timber in the low grounds. Travelers usually avoid crossing the watercourses as much as practicable because of the unevenness of the way, the brush, and the rocks, and hence most of the timber is unseen by one passing hastily through the country uninterested in the matter of wood. It would be fortunate for this country, if, in its settlement surveys should be made that to each farm should be allotted so much timber only as would be necessary, and let the residue be prairie. [sic]

The Putawatomes and Ottawas whom I conducted, while they lament the scarcity of wood, and especially the almost total absence of the sugar tree, pronounce it a fine country.

On our tour we came in contact with Osages, Kansas, Pawnees, and Shawanoes, the kind treatment received from all whom is pleasantly acknowledged by our party.

With the exception of a few warm days at the commencement of our tour, the whole has been pleasant and our Indians, I am happy to say, have returned with fine feelings.

Genl. William Clarke
Present

I have the honour to be
With great respect, Sir,
Your Obt. Servt.
Isaac McCoy

McCoy's Journal for the second exploring expedition, with the southern Indians is missing with the exception of the days between October 13 and November 3.

When McCoy returned to St. Louis from the first expedition, the southern Indians were there; they had

arrived October 12.³² The Indians left St. Louis on October 18 and McCoy left on the twenty-second, catching up with the Indians on the 26th of October. This second exploration expedition of 1828 started where the first exploration³³ expedition finished.

The party this time consisted of thirteen Chickasaw, six Choctaw, four Creeks, three white laborers, Mr. Duncan, Mr. Haley, Mr. Blake, Lieut. Washington Hood, topographer; John Bell, topographer; Dr. Todson, physician; Capt. George Kennerly and his servant; and a negro servant to the Chickasaw chief,³⁴ Levi Colbert.

The company was instructed to explore north of Missouri as well as west, but the Indians didn't want to go north and McCoy thought that northern territory would not make a permanent settlement for the Indians, so the company³⁵ went west and south.

On October 9, the party left the Missouri border beginning³⁶ their actual exploration of the proposed territory. On November 26 they camped on the Arkansas river, near the mouth of the Verdigris river, where they remained until the second of December. Here the Creeks remained a few

32. Journal, October 13, 1828.

33. Adams, G. F., "Rev. Isaac McCoy" (In Kansas Historical Collection I and II, 274) Topeka, 1881.

34. Harris, op. cit., 20.

35. McCoy, History of Baptist Indian Missions, 350.

36. Ibid., 351.

days with about 1500 of their countrymen, later going directly to their home on the east of the Mississippi.³⁷

The farthest point south that was reached was the junction of the Canadian and Arkansas rivers.³⁸ It was here that the exploration expedition terminated on December 7 on the south side of the Arkansas.

On December 24, McCoy was again in St. Louis, where he stated that the southern Indians were reluctant to go on the tour and the second tour was not as successful as the first.³⁹

In the fall of 1829 a third exploration trip was made by McCoy during which he visited Kansas villages and other parts of the proposed territory. This trip covered a period of twenty days.⁴⁰

37. McCoy, History of Baptist Indian Missions, 366.

38. Harris, op. cit., 20.

39. McCoy, op. cit., 366-370.

40. Adams, op. cit., 274.

provided that the land will go back to the United States if the Indians become extinct or abandon the land.

CHAPTER VI

Improvement made by Indians upon their present land will be a
 CREATION OF THE INDIAN TERRITORY
 rightfully claiming such improvements.

1. Act of May 26, 1830.

The President may see to it that necessary aid for

Congress in 1830 passed an act creating the Indian Territory and making provisions for the removal of some of the Indians. This act was the first official act of the United States government in fulfilling part of McCoy's plan for Indian colonization. The act, however, contained many indefinite provisions, but it was a step forward.

The Indian Removal Act of 1830 provided for the following:

The President may cause any territory belonging to the United States west of the Mississippi, "not included in any state or organized territory and to which the Indian title has been extinguished" to be divided into districts for Indians who wish to exchange their lands for lands west of the Mississippi river.

Exchanged districts may be made secure to any tribe and its successors. If the Indians desire it, the United States will issue patents or grants for this purpose,

1. United States Statutes at Large, 1789-1845. Peters, Richard, ed., IV, 411-412. Boston, 1850.

2. Adams, The Rev. Isaac McCoy, D.D.

provided that the land will go back to the United States if the Indians become extinct or abandon the land.

Improvement made by Indians upon their present land will be appraised and the amount paid to the individuals rightfully claiming such improvements.

The President may see to it that necessary aid for removal and subsistence for one year after removal is furnished to those wishing to emigrate, and that such tribes are protected against other tribes or persons.

The President will have the same superintendancy over the Indians after removal as he had before removal. Nothing contained in this act shall authorize the violation of existing treaties.

\$500,000 was appropriated to give effect to the provisions of the act.

2. Surveying Expeditions and Indian Removals

"In 1830 Mr. McCoy's official connection with the Board was terminated by his accepting an appointment from the government as Agent of Indian Affairs...."² His duties,³ according to F.G.Adams, were to select and survey locations for the immigrant Indians, and to establish and sustain schools and missions among them. This work kept McCoy busy

2. Gammell, History of American Baptist Missions, 331, Boston, 1849.

3. Adams, The Rev. Isaac McCoy, 275.

from 1830 to 1842, the latter date being the year of his removal to Kentucky. At the same time, between 1830 and 1842, McCoy kept up his agitation for the fulfillment of his plans, mainly the organization of the Indian Territory.⁴

Concerning the removal of Indians to this Indian Territory, Adams writes:⁵

Emigration of Eastern tribes to the west of the Mississippi, had, from the choice of the Indians themselves, in fact, began many years before this time. [1830] Crowded from their hunting-grounds, members of the Shawnee and Delaware tribes, as early as 1793, by permission of the Spanish authorities, settled in Louisiana Territory near Cape Girardeau. For the same reason, in 1809, a part of the Cherokee tribe, by consent of the President, made a location on the waters of the Arkansas and White rivers, in Arkansas Territory; and under similar circumstances, small portions of the Choctaws and Creeks made settlements on the Arkansas and Red river.

An agitation for the removal of the Indians continued, treaties were made with the Kansa and Osage Indians, "to make room upon their land for the proposed immigrants."⁶

The surveying expedition of 1830 is the first one that McCoy made for the location of the Indians in the Indian Territory. McCoy's son, John, came to the Indian Territory in 1830 to help his father in this work, thus giving McCoy more time to spend in Washington and the East, working for legislative action.

The surveying expedition of 1830 began on August 16

4. See Chapter VII of this paper.

5. *op. cit.*, 272.

6. *Ibid.*, 272.

and ended on November 25. The purpose of the expedition was to survey land for the Delaware Indians, and to do some exploring on the side. On October 5, McCoy recorded in his Journal: "Our company now consists of 15 soldiers, and six of us who come from Fayette, in all 21 with 14 horses---..."

It was during this expedition that such severe dust storms inconvenienced the part .

The party travelled almost due west from Ft. Leavenworth, stopping "210 miles west of the state of Missouri", and found that the "country is habitable thus far".

After the surveying and exploration of the country was well under way, treaties were made with the tribes for their removal. From a list of treaties found in McCoy's Manuscripts, the following treaties and dates are taken:

1. Kansa -- Treaty of June, 1825.
2. Osage -- June, 1825.
3. Seneca and Seneca and Shawnee -- June, 1832.
4. Omaha, Iowa, and Oto -- July, 1830.
5. Potawatomi, Ottawa, and Chippewa, -- March, 1834.

By 1839 the following tribes had settled in the Indian Territory, in addition to those listed above:

-
7. October 5, 1830.
 8. See page 12 of this paper.
 9. Journal, November 5, 1830.
 10. Letters & MS. XXII.

Pawnee, Sauk, Kickapoo, Delaware, Shawnee, Wea, Piankashaw,
 Peoria and Kaskaskia, Quapaw, Creeks and Seminole, Chero-
 kee, and Choctaw.

11

II. McCoy, History of Baptist Indian Missions, 560-571.
 See map.

On December 30, 1830, McCoy again went to Washington, arriving there on January 29, 1831. While he was in Washington, an investigation of the present system of Indian Affairs was contemplated, for which McCoy was asked to contribute facts relating to that business. McCoy wrote ten pages on the subject pointing out the evils involved in the present system. Concerning this he writes:

This is delicate affair for me to meddle with, but as I am offered an opportunity of striking at the roots as well as branches of this system of fraud, too long practiced upon both the Indians and the U. States, I should not be innocent where I can fortify the blow.

After McCoy left Washington in April he returned home and remained there until he received his surveying instructions from the Secretary of War on May 6, 1831. Preparations were made to enter upon the work immediately. This time McCoy was to survey and mark boundaries and to explore the country minutely and make a report on what he found and accomplished.

1. Journal, February 10, 1831.
2. Id., February 10, 1831.
3. Journal, May 6, 1831.

CHAPTER VII

WORK FOR ORGANIZATION OF INDIAN TERRITORY

On December 30, 1830, McCoy again went to Washington, arriving there on January 29, 1831. While he was in Washington, an investigation of the present system of Indian Affairs was contemplated, for which McCoy was asked to contribute facts relating to that business. McCoy wrote ten pages on the subject pointing out the evils involved in the present system. Concerning this he wrote:

This is delicate affair for me to meddle with, but as I am offered an opportunity of sticking at the roots as well as branches of this system of fraud, too long practiced upon both the Indians and the U. States, I should not be innocent where I to forbear the below.

After McCoy left Washington in April he returned home and remained there until he received his surveying instructions from the Secretary of War on May 6, 1831. Preparations were made to enter upon the work immediately. This time McCoy was to survey and mark boundaries and to explore the country minutely and make a report on what he found and accomplished.

1. Journal, February 10, 1831.
 2. Ibid., February 10, 1831.
 3. Journal, May 6, 1831.
 4. Chapter VIII, section 2 of this paper.
 5. Letter, McCoy to Cass, March 25, 1832, MS & Letters, Vol. XX.

The years between 1830 and 1842 were spent by McCoy⁴ surveying the Indian lands and working for the organization of the Indian Territory. Anything that McCoy could do for the improvement of the condition of the Indians, besides the above mentioned, also took some of his time during this period. Among these would be McCoy's work for the vaccination bill as well as his work in organizing missions and supplying missionaries for the various tribes.⁵

When McCoy discovered the condition of the Indians that were inflicted with small pox, he began a relentless agitation for the United States government to do something about it. Among McCoy's file of letters are many written to him and copies of those written by him concerning the needed action of the government in this affair. While in Washington again in 1832 McCoy used his influence with the Secretary of War for action along this line. A letter⁶ from McCoy to Lewis Cass, Secretary of War, asks aid from the government to put a stop to the spread of small pox among the Indians, stating that it had already reached a dangerous stage. However it was not till the last of the

4. It would be impossible to include all of McCoy's surveying expeditions in this paper, so only a few have been mentioned. Most of the time from 1830-1835 was spent in surveying lands while the latter part of the period, 1835-1842, McCoy spent most of his time working for the organization bills and organizing missions in the Kansas Territory.

5. See Chapter VIII, section 2 of this paper.

6. Letter, McCoy to Cass, March 23, 1832, MS & Letters, Vol. XX.

year that Congress achieved anything along that line. It was then that a bill for the vaccination of the Indians was passed.

Concerning the organization of the Territory, John Tipton, Senator from Indiana, and McCoy had an agreement between them that Tipton was to work with the Executive department of the government while McCoy should work in the Indian country, influencing people by publication and correspondence.⁷

1. Organization Bill of 1836

On March 4, 1836, John Tipton introduced in the Senate a bill for the organization of the Indian Territory. It was referred to the Committee on Indian Affairs and reported back without amendments on March 15. This bill was supplementary to the Act of 1830 providing for an "exchange of lands with the Indians residing in any of the States or Territories, and for their removal west of the Mississippi."⁸

In this bill, taken from a printed copy in McCoy's MS,⁹ a boundary was given and land was to be appropriated forever to the Indians. The boundary ran as follows:

Beginning at the source of the Puncah river; thence

8. See Chapter VI, section 1 of this paper.

9. Vol. XXIII.

down said river to Missouri river; thence down Missouri river, on the southwest bank, to the state of Missouri; thence, along the western line of the state of Missouri, to the northwest corner of Arkansas Territory; thence along the western boundary of the Territory of Arkansas to Red river; thence, up Red river to a point two hundred miles in a direct course west of the Territory of Arkansas, thence in a direct line to the beginning....

Lands were to be secured to tribes and heirs by patents, with the provision that if the lands are abandoned they will go back to the United States, and that the United States has the right to construct roads and occupy military posts in the Territory.

A Superintendent of Indian Affairs was to be appointed for a four year term by the President with the consent of the Senate. His duty was to organize a confederacy in the Territory, of which each tribe that wishes may send delegates to the general council and become members of the confederacy.

The duties of the council would be to enact laws and regulations for the general good of all of the tribes that are members of the confederacy, without infringing on the rights of the individual tribes to care for their own internal concerns. These laws shall be approved by the Superintendent of Indian Affairs, and if he disapproves they may be approved by the president and still go into effect.

The confederated tribes were to "appoint a delegate to remain at the seat of government of the United States, during each session of Congress, to attend to the affairs of the confederacy, ...and whose pay and emoluments shall be the same as those of a member of Congress...."

The bill failed to pass the Senate during that session, the first session of the twenty-fourth Congress.

2. Attitude of Indians Toward Organization

After the failure to the first organization bill and upon the suggestion of the Secretary of War, McCoy tried to get the opinions of the different Indian tribes on the Organization bill, thinking that if most of the tribes favored organization, that the bill would pass both houses of Congress with greater ease and speed.

The proposed bill was presented to the Delaware and Shawnee Indians in June, 1837. The Delaware Indians readily agreed to the proposition, but when the bill was laid before the Shawnee, they asked for time to decide what their answer would be. July 4 was the date set for them to give their answer, but a disagreement among the chiefs prevented an answer from being ready at that time.

On October 20, 1838, McCoy recorded in his Journal that

10. Journal, June 28, 1837.

the Cherokee and Creeks were certain to return an unfavorable answer for the passage of the bill, so he decided that no answer was better than a negative answer, and therefore did not present the proposed bill to them. McCoy explained the opposition of the Cherokees by stating that they wished to bring about the same results through their own agencies, thus giving that tribe a superior position among the other tribes.¹¹ The measure that McCoy proposed would equalize the standing of all of the tribes. The Creeks believed that the organization was a design to rob them.¹²

The Choctaw Indians objected to it along with the Creek and Cherokee. In McCoy's History of Baptist Indian Missions, he gives the reason for the refusal of the Choctaw to accept the bill, stating that the main cause was a lack of confidence in the government.¹³ Grant Foreman states that the Chickasaw were opposed to the organization bill also.¹⁴

Other tribes that accepted the bill when it was brought before them for consideration were the Kickapoo, Potawatomi, Kansa, Sauk, Iowa, Wea, Piankshaw, Peoria, Kaskaskia, and Ottawa.¹⁵ The Shawnee Indians also accepted

-
11. Journal, October 29, 1838 and Letter, McCoy to C. A. Harris, Comm. of Indian Affairs, November 7, 1838, Letters and MS, Vol. XXV.
 12. Journal, October 5, 1838.
 13. Page 548.
 14. Foreman, Grant, Advancing the Frontier, Norman, 1933, 185.
 15. McCoy, History of Baptist Indian Missions, 528.

the bill after a time. With this partial acceptance of the bill by the Indians the organization bill of 1837 was introduced.

3. Organization Bill of 1837

This second bill, like the first, was introduced by John Tipton, on December 20, 1837 in the Senate, during the second session of the twenty-fifth Congress. Again it was referred to the Committee on Indian Affairs and returned without amendment, on December 28, 1837.

The contents of this bill are also taken from a printed copy of the bill in McCoy's MS and Letters, and are about the same as those of the bill of 1836, with a few additions.

The additions are as follow:
No white person was to be allowed to reside in the Indian Territory without the authority of the United States.

The salary of the Superintendent was to be \$2500 per annum.

A Secretary of the Indian Territory was to be appointed by the President for a term of four years with a salary of \$1500. His duty was to keep records of the official proceedings.

The general council was to organize a confederation

and draw up Articles of the Confederation. This council was to meet annually. Each tribe was to have not less than two nor more than five representatives in a ratio to be provided by the Articles of the Confederation. The United States was to pay the expenses of the Indians while attending and returning from the council. A majority would constitute a quorum.

All of the Indian Territory "south of the north lines of the lands assigned to the Osage tribe of Indians" was to be annexed to the judicial district of Arkansas Territory. The part north of that line was to be annexed to the judicial district of Missouri.

Trade and intercourse with the Indian tribes within the Indian Territory shall be regulated by the "laws regulating trade and intercourse with the Indian tribes,..."

This organization bill of 1837 came before the Senate on April 18, 1838. It passed the Senate by a vote of thirty-eight to six on April 30. The bill, seeking certain objects that McCoy labored fifteen years to promote, was killed again, this time because Congress adjourned before the House of Representatives had a chance to vote on the bill.

McCoy was in Washington again in March of 1838. While there, he tried to get a bill introduced and passed for the

17. Journal, July 23, 1838.

subdivision of the Potawatomi lands, so each Indian would own his own land. However this bill was unfavorable to the Committee on Indian Affairs of the Senate, so it got no farther.¹⁸

In May of 1838, McCoy made plans for the organization of the Indian Territory through other means if the bill for organization failed. He planned to have a general council of the Indians called "for the adoption of such regulations as are most needed, &c."¹⁹

Patents were intended to keep the chiefs from selling lands by persuasion, bribe, force, or fraud. But no action could be obtained from the government along this line.²⁰

During the period that the organization bills were up before Congress, 1836 to 1841, McCoy, with the aid of his friends, tried to secure appointment as Superintendent of Indian Affairs, which office would be created by the passage of one of the organization bills. If this appointment was impossible, he would then seek appointment to the commissioner's post at St. Louis. However McCoy was told that politicians would probably get the appointments.²²

McCoy met with much opposition in trying to fulfill

-
18. Ibid., April, 1838.
 19. Ibid., May 24, 1838.
 20. Ibid., August 15, 1838.
 21. See Appendix G, p. 99.
 22. Journal, March 6, 1841.

his plans for the colonization of the Indians. In his ²³
Journal he lists four sources of opposition:

1. Chiefs who opposed McCoy.
2. Indian Agents, because of the decrease of the number in that office according to McCoy's plans.
3. Indians -- jealousy because of innovations upon former customs.
4. Traders and white men -- because of malign influence.

One other source of opposition that McCoy failed to mention here was the Catholic church. An article printed ²⁴
in a Catholic magazine criticizes McCoy to the limit. Listed among his evils according to this article were fraud, ²⁵
harboring prostitutes, and maltreatment of the Indians.

In 1841, McCoy made another trip to Washington, this one being his fifteenth trip to the east on business concerning the Indians since he became a missionary. ²⁶

In 1841, McCoy recorded: ²⁷

I have recently been deeply impressed with the consideration of the fact that the overwhelming current of immigration of whites to the west for some years past, has reached the western line of the States of

23. June 28, 1837.

24. L. C. Chamberlin, "Missionary Establishments Among the Indians". (In Catholic Telegraph, March 2, 1833, 142-143.)

25. See Appendix F, p. 96 for contents of the article.

26. Journal, February 3, 1841.

27. Ibid., February 27, 1841.

Arkansas and Missouri....

He added that if this advancement continued before the Indians had a firm hold on their land, they would be unable to retain it.

1. Location and Condition of the Indians within the Territory

In McCoy's History of Baptist Indian Missions is given a detailed account of the Indians in the Indian Territory in 1839, along with their conditions, approximate number, and missions established among them. The material for this section is taken from that chapter in McCoy's book.

The description of the different Indian tribes begins with the tribes farthest north in the Territory, gradually working south to the southernmost extremities, and then west.

The Ponca tribe was a small branch of the Omaha family which resided near the Missouri river on the northern extremity of the Indian Territory. This tribe numbered approximately eight hundred. Their conditions remained unimproved between their removal to the Indian Territory and 1839.

The Omaha tribe resided on the Missouri river, eighty miles above the junction with the Platte river. This tribe numbered about 1400. A Baptist mission was established

1. See map, p. 107.

2. McCoy, History of Baptist Indian Missions, 363-374.

CHAPTER VIII

THE INDIAN TERRITORY IN 1839

1

1. Location and Condition of the Indians within the Territory

In McCoy's History of Baptist Indian Missions is given a detailed account of the Indians in the Indian Territory in 1839, along with their conditions, approximate number, and missions established among them. The material for this section is taken from that chapter in McCoy's book.²

The description of the different Indian tribes begins with the tribes farthest north in the Territory, gradually working south to the southernmost extremities, and then west.

The Ponca tribe was a small branch of the Omaha family which resided near the Missouri river on the northern extremity of the Indian Territory. This tribe numbered approximately eight hundred. Their conditions remained unimproved between their removal to the Indian Territory and 1839.

The Omaha tribe resided on the Missouri river, eighty miles above the junction with the Platte river. This tribe numbered about 1400. A Baptist mission was established

1. See map, p. 104.

2. McCoy, History of Baptist Indian Missions, 569-574.

among this tribe and abandoned in the same year, 1837. Their condition also remained unimproved.

The Pawnee tribe resided on the Great Platte river, one hundred miles from the junction with the Missouri river. There were two Presbyterian missionaries among these Indians. The condition of the Pawnee Indians was the same as of the Omaha.

The Oto tribe occupied land on the Great Platte river, a few miles from the junction with the Missouri river. The approximate number was 1600 Indians. A Baptist station was established among this tribe. Immediately before 1839 a slight improvement was noticed.

The Iowa tribe had land on the Missouri river. The members of this tribe numbered one thousand, had a Presbyterian mission among them, and showed a little improvement.

The Sauk Indians in the Indian Territory were only a branch of the Sauk nation. They were within a mile of the Iowa Indians and their conditions were about the same as those of the Iowa.

Situated about forty miles below the Sauk and the Iowa on the Missouri river was the kickapoo tribe. They numbered approximately four hundred individuals and failed to show any degree of improvement.

The Kansa were on the Kaw river, one hundred miles from

the junction with the Missouri river, with a population of 1750. They had a Methodist mission among them and showed little improvement in their conditions.

In the upper angle formed by the Kaw and Missouri rivers resided the Delaware tribe, numbering about 921. The Methodists, Moravians, and Baptists had missions among them. This tribe showed much improvement.

The Shawnee were located on the south side of the Kaw river, with a number of 823 individuals. There were Baptist, Methodist, and Quaker missions established among this tribe, and the tribe showed an advancement in civilization.

The Ottawa were thirty miles west of the state of Missouri, having only 350 inhabitants in the Territory. A Baptist mission was established among them, and they showed signs of improvement.

The Peoria and Kaskaskia resided east of the Ottawa, and together numbered 142. They had a Methodist mission and showed improvement.

Just east of the Peoria and just west of the Missouri border were the Wea and Piankashaw. They numbered 363 together. Among them was a Presbyterian mission. Their conditions were similar to those of the Peoria and Ottawa.

The Potawatomi adjoined the band listed just above, numbering 1650. The Baptists, Methodists and Catholics

had missions among this tribe. The civilization of this tribe was lower than that of the Ottawa.

The Osage were twenty-five miles west of the state of Missouri, with a number of 5,510. Formerly there was a Presbyterian mission among them but it was abandoned previous to 1839. Their improvement was similar to that of the Oto.

Located southeast of the Osage, numbering six hundred, were the Quapaw. There was little advancement shown among this tribe.

The Seneca, and the Seneca and Shawnee were two tribes almost blended into one. They numbered 461. Formerly there was a Methodist mission among them, but it was abandoned. They were considerably advanced in civilization.

The Creeks and Seminole were located forty-five miles west of the state of Arkansas, numbering 24,100. Formerly there were Presbyterian and Methodist missions among them, but they were discontinued. In 1839 there was a Baptist mission among them. There was little advancement prior to 1839, but the prospects were good.

Adjoining the state of Arkansas on the north side of the Arkansas river were the Cherokee. They numbered 22,000 and had among them Presbyterian, Methodist, and Baptist missions. They were considered civilized.

The Choctaw adjoined the state of Arkansas on the East

and Texas on the south and west. Their number was considered around 5,500. The Chickasaw, merged with the Choctaw, brought the total number to 20,000. Methodist, Presbyterian, and Baptist missions were among them. They were considered civilized, the Choctaw being in advance of all other tribes.

2. Baptist Missions in the Territory ³

Prior to the creation of the Indian Territory, mission establishments did not grow very rapidly, but immediately following the establishment of the Territory, missions became more numerous within its boundaries.

With regard to Baptist missions in the Indian Territory, ⁴ McCoy wrote:

I am grieved with our denomination, and am truly ashamed of them. We are greatly behind the Presbyterians in actual missionary doings. I record it because it is my deliberate sentiment, that we have not been treated well by our denomination. We have not been sustained in our efforts as we had a right to expect from our brethern.

However, McCoy continued to work for the establishment of missions among the Indians.

In August, 1830, McCoy interviewed about twenty Shawnee Indians in council concerning the establishment of a mission among them. ⁵ When McCoy passed through the Shawnee settle-

3. See map p. 104.

4. Journal, August 23, 1831.

5. McCoy, History of Baptist Indian Missions, 404.

ments again, November 22, he was informed that the Indians were favorable to the establishment of a mission.⁶ In June, 1832, erection of the mission buildings was started by Johnston Lykins,⁷ one of McCoy's assistants in Michigan. Shawnee mission, along with Westport, served as a headquarters for McCoy during his period of residence in the Indian Territory. This mission also seemed to be the mother of all other Baptist missions in the Indian Territory. It was from here that missionaries went to establish other missions, and it was the Shawnee mission where new missionaries reported when they first arrived in the Territory, later going on to some other station.

In 1832 the first Baptist church was established in the Indian Territory. It was established among the Creek Indians on the Verdigris river. McCoy was present at the time and helped organize the church. One hundred and fifty-two persons had collected that Sunday to hear a sermon. About thirty were Indians, about the same number were white people, and the rest were negro slaves to the Creeks.⁸

"Brother Lewis preached from [blank in MS] & Davis interpreted, exhorted, & prayed I then called those who were disposed and prepared to unite in a church."⁹

Articles of faith were read and voted on, and the hand

6. Ibid., 405.

7. Ibid., 450.

8. Journal, September 9, 1832.

9. Ibid., September 9, 1832.

of fellowship was "mutually extended to all". A constitution was adopted and McCoy was, for the present, chosen moderator.¹⁰

Concerning the organization of this church, McCoy recorded in his Journal:¹¹

This is the first Baptist Church formed in the Indian Territory--Thanks to the Lord that he has allowed me the Satisfaction of witnessing the constitution of one church in this land towards which I have so long bent all my efforts, tho. futile.

Johnston Lykins visited the Delaware Indians between February 23 and 26, and reported that prospects for establishing a school among them was favorable.¹² The mission was established in 1833, and Ira D. Blanchard went among the Delaware Indians to be the head of this mission.¹³ Before the establishment of this missionm Johnston Lykins worked with the Delaware Indiansm along with his work at Shawnee mission.

McCoy mentioned in his Journal for June 5, 1833, a plan for a mission among the Oto, Pawnee, and Omaha tribes.¹⁴ The plan included a position for Moses Merrill to work among those Indians. When Merrill arrived at Shawnee mission from Sault de Ste. Marie on July 13, he prepared to establish

10. Ibid., September 9, 1832.

11. Ibid., September 9, 1832.

12. Journal, February 26, 1833.

13. Hodge, Handbook of American Indians, I, 889.

14. Also McCoy, History of Baptist Indian Missions, 405.

the mission among the Oto and Omaha Indians. Merrill went among these Indians, near Council Bluffs, on October 25, 1833.¹⁵ This mission was not in the present boundary of Kansas. Mr. Merrill was appointed teacher of the Oto, Pawnee, and Omaha Indians by the government in the winter of 1833-34.¹⁶ There was an attempt to establish a mission for the Omaha Indians alone in 1837 with a Mr. Curtis at its head. However,¹⁷ this mission was abandoned in the same year.

Hodge makes the statement that there was a Baptist mission among the Iowa Indians, established in 1834.¹⁸ However, there was none in 1839.

Jotham Meeker, who worked with the Ottawa Indians in Michigan at Thomas Mission, wished now to labor for the Ottawa in the Indian Territory. Application was made to the Department of Indian Affairs for authority to establish a mission among them. The authority was received in 1835, and in June, 1837, Meeker went among the Ottawa and established a mission.¹⁹ This mission was just a few miles northeast of the present city of Ottawa, Kansas.

Robert Simerwell went among the Potawatomi Indians in

15. Journal, October 25, 1833.

16. McCoy, History of Baptist Indian Missions, 464.

17. Ibid., 562.

18. Op. cit., 889.

19. McCoy, History of Baptist Indian Missions, 483.

20

1837^{land} established a mission. This mission was located about five miles west of the present city of Topeka, Kansas, and a building that is thought to have been one of the mission buildings is still standing, and is now used as a barn.

In 1831, McCoy was offered a position in regard to settling among the Choctaw as a teacher, by John H. Eaton, Secretary of War. McCoy declined the position, but made efforts to introduce others. In 1834, the Rev. and Mrs. Joseph Smedley went to the Choctaw agency as teachers. In 1835 Mr. and Mrs. Ramsay D. Potts were also hired as teachers at the Choctaw station. Others that arrived in that year to help among the Choctaw were Dr. and Mrs. Alan-son Allen and Rev. and Mrs. E. Tucker.

A mission was established among the Cherokee with Mr. Evan Jones and Mr. Jesse Bushyhead working among these Indians.

Almost all of the missions remained in successful operation until about 1855. They were closed then because of the disturbed condition of affairs in Kansas. Most of the tribes then removed to the present state of Oklahoma.

20. Barr, Elizabeth N., "Baptist Church". (In Connelly, Wm. E., History of Kansas, 1052). Chicago, 1928.
 21. McCoy, History of Baptist Indian Missions, 414.
 22. Ibid., 485.
 23. Ibid., 571.
 24. Hodge, op. cit., 889. See Chapter IX of this paper.

CHAPTER IX

CONCLUSIONS

1. Removal to Kentucky and Death of McCoy

McCoy's attempt to induce the Triennial Convention to create a board of Indian Missions had met with failure for years.¹ His constant agitation, however, brought about a meeting in Louisville, Kentucky in June, 1842, "for the purpose of deciding on the propriety of forming, in the valley of the Mississippi, an American Indian Mission Association".²

At this meeting, a committee, appointed for the purpose, presented a report and submitted it to the public. This report contained the following: a recognition of the material and spiritual needs of the Indians in the Indian Territory; a proposal for the creation of an Indian Mission agency, entirely separate from Foreign Missions; and a proposed organization of a society to operate among the Indian tribes.³ For the fulfillment of the last two, the committee also recommended the adoption of a constitution which it had drawn

1. Wyeth, op. cit., 228.

2. Ibid., 228.

3. Baptist Banner and Western Pioneer, Extra, Louisville, Kentucky, June 18, 1842. (In McCoy's MS & Letters, XXVIII.)

up. This constitution contained the name of the association, purpose, those eligible to membership, election of officers, administration, time of meeting, and method of amendment. Those serving on the committee making the report were S. W. Lynd, W. C. Buck, J. L. Waller, F.A. Willard, and Wm. Colgan.

The constitution was adopted and "commended to the concurrence and cooperation of the denomination". Isaac McCoy was requested to act as agent and correspondent to carry out the contemplated objects.

This meeting in Louisville was held without the consent of the acting Board of Managers of the General Convention in Boston. A letter was written to the chairman of the board of managers, asking for the cooperation of the Board in the new project, but as an answer was delayed, action was continued on the part of McCoy and his associates without the acknowledged consent and cooperation of the Board for the present.

After the organization of the American Mission Association, McCoy "entered upon a new form of work for the same great enterprise, and with a freedom not before enjoyed". He made his home in Louisville, from where the Annual Re-

4. See Appendix ~~ix~~, I.

5. Baptist Banner and Western Pioneer, June 18, 1842.

6. Ibid., June 18, 1842.

7. Ibid., June 18, 1842.

8. Ibid., June 18, 1842.

9. Wyeth, op. cit., 229.

ports were now issued, addresses were written and delivered to the denomination, and men and women were commissioned and sent to the field as missionaries among the Indians.¹⁰

"His youth seemed to be renewed as he took the pen and portfolio for a closing period of a great life."¹¹

On June 1, 1846, McCoy preached in Jeffersonville. On his return trip to Louisville he was caught in a shower, took a cold, which brought on a fever, and he died June 21¹² of that year.

Concerning the death of McCoy, Wyeth wrote:¹³

He left the world with his face toward the Indian country. His ruling idea was supreme in death. Rising above all ordinary considerations, this here of the wilderness and the camp, not forgetting the object of his sufferings, nor ignoring the importance of that to which he had devoted his manhood and sacrificed his all, passed from this life to the next with this message on his lips: "Tell the brethren to never let the Indian Mission decline".

2. Effects of Transportation and the Kansas- Nebraska Act

The frontier advanced to the bend of the Missouri river during Monroe's administration, but it never seriously encroached upon the Indian policy west of the Missouri river until thirty years later.¹⁴ Emigrants were continually

10. Ibid., 230.
 11. Ibid., 229.
 12. Ibid., 231.
 13. Ibid., 236.
 14. Paxson, Frederick L., History of the American Frontier, 1763-1893. Boston, 1924, 423.

going through the Indian Territory to the better lands in Oregon or over the Santa Fe trail to California, but as long as there was better land to be obtained the frontiers of the Indian Territory would not be molested. The absence of roads, navigable rivers, and railroads made it possible for the Indians to have undisputed possession of the Territory for the present.

15

16

Frederick L. Paxson wrote concerning the frontier and the Indian policy:

Before the acquisition of the Southwest, and the Compromise of 1850, the Indian Frontier policy had been abandoned although not formally repudiated. With the development of heavy traffic along the trails the Government had stopped the further definite colonization of the Indians. This was indeed substantially complete by 1841 and needed no further legislation or administration. The treaty arrangements with the Indians for the next decade were again fragmentary negotiations, as they had been before 1825....In 1851 there were notable new Indian conferences, but they can scarcely be connected with any organized Indian policy.

Agitation developed for a railroad through the Indian Territory, and this, along with the passage of the Kansas-Nebraska Act, presented new problems in regard to the Indian policy.

A railroad through the Territory could result in only one thing, the dispossession of the Indians from the Territory. Treaties, however, had been made with the Indians guaranteeing the land they were now on as theirs forever.

15. Ibid., 424.

16. Ibid., 424.

"A demand arose that the Indian frontier be abolished, that the tribes of the border be made to cede their lands again and that a right of way for the agricultural frontier be acquired west of the Bend of the Missouri...." ¹⁷ So in 1853 the Commissioner of Indian Affairs was directed to attempt negotiations for the removal of the tribes.

The tribes showed no desire to abandon their guarantees, but "without enthusiasm, most of the tribes of the border signed the treaties that were offered them in 1853 and accepted compensation and territory elsewhere." ¹⁸

In regard to those tribes which refused to "cooperate", ¹⁹ Paxson stated:

Where tribes were stubborn, Manypenny [Commissioner of Indian Affairs] accepted partial cessions and made an agreement that the ceded lands should be administered by the United States in trust for the ceding nations; that the acres should be sold at public sale to the highest bidder and that they should not be offered at the usual minimum price of \$1.25 until after the lapse of three years.

Fraud and scandal was the result, but the tribes were too weak to resist. By force and persuasion these tribes were moved a little at a time until pushed halfway across the continent.

The territory which is now Kansas had remained unorgan-

17. Ibid., 431.

18. Ibid., 432.

19. Ibid., 432.

ized from the time of the Louisiana Purchase in 1803 until the passage of the Kansas-Nebraska Act in 1854.

About 1843 the increase of overland travel to Oregon led S. A. Douglas to introduce a bill in the House of Representatives to organize the Territory of Nebraska, covering the modern State of Kansas and all the territory north of it, in order to prevent the alienation of this overland route by treaties for Indian reservations. This bill he unsuccessfully renewed at each session until 1854, when Kansas was at last organized as a separate Territory. 20

The question of slavery in the territories of Kansas and Nebraska was to be settled by popular sovereignty. Therefore both the northerners and southerners started a propaganda program to induce migration into the two territories, mainly Kansas. The result of this migration was the complete destruction of the United States Indian policy that was built up between 1825 and 1845.

3. Success or Failure of McCoy's Work

Never, at any one time in the history of the United States Indian policy of the first half of the nineteenth century, was all of McCoy's plan for the colonization of the Indians completely carried out. Looking at the success or failure of McCoy's work from the standpoint of the fulfillment of his plans for colonization, the answer would almost certainly have to be failure. It is true that

20. Johnson, Alexander, American Political History, New York, 1905, 159-160.

parts of McCoy's plans were carried out by legislation of
 21
 Congress but even those were not permanent. The two out-
 standing evils of the United States Indian policy, namely
 the treaty system and the great amount of fraud connected
 with the Indian agencies, were as prominent after the death
 of McCoy as they were before he began his work.

The reasons given for the failure of this plan by
 22
 Grant Foreman was the complete opposition of the Indians.
 Other opposition to McCoy's work, as mentioned elsewhere
 23
 in this paper, came from the Catholic church, the white
 frontiersmen, and the Indian agents.

If McCoy's success or failure is to be determined on
 the basis of financial gains, he must again be labeled a
 failure. Never did he receive any salary or donations
 24
 that were kept by him, and often he was in such dire
 straits that he had to borrow money to make one of his many
 trips or to keep the schools and missions in operation.

In only one way can McCoy be considered as successful,
 and that is as a missionary. Success to McCoy probably did
 not mean wealth and fame. From quotations quoted in the

21. See Chapter VI of this paper.

22. Foreman, op. cit., 180 and 185.

23. See page 65.

24. See pages 9 and 10.

25. Silstead, Bertie Ellen, Indian Missions in Kansas,
 New, 1930, unprinted, 65.

body of this paper it is seen that McCoy only wished to work for others and for his God. The number of missions he helped establish and the number of friends he gained for the missions, along with his attempt and partial success to improve conditions of the Indians, speak favorably for McCoy's success along this line.

Along with almost every mission established in the Territory by McCoy, was a school established for the Indians and taught by the missionaries. Teaching the Indians to read and write was one of the tasks of almost every missionary. To aid in this task and for the purpose of "propaganda in favor of the Indians", McCoy was "determined to have a printing press at his disposal".²⁵ In the latter part of 1833 this press was set up at Shawnee Mission and run by Jotham Meeker. It was later moved to Ottawa Mission. It was Meeker who devised an Indian orthography for the Ojibwa Indians at Sault de Ste. Marie, and it was McCoy who brought about the introduction of printing for the advantage of the Indians.

²⁶
Bertha Ellen Milstead wrote concerning the Baptist missionaries under McCoy's supervision:

These missionaries by learning the language and by

25. McMurtie, Douglas C. and Allen, Albert H., Jotham Meeker, Pioneer and Printer of Kansas, Chicago, 1930, 20-21.

26. Milstead, Bertha Ellen, Indian Missions in Kansas, Hays, 1930, unprinted, 69.

publishing school books, songs, and parts of the gospels in the native languages had been able to reach the people in a wider and deeper way than those who were unable to do this. Mr. Meeker and Mr. Lykins printed books in the languages of the following peoples--Kansas, Otoe, Delaware, Potawatomies, Munsee, Osage, Iowa, Piankeshaw, Shawnee and Ottawa. The part which these books played in the work of Indian development can hardly be estimated. That it was a unique contribution there can be no question.

McCoy also had visions of an Indian College at the proposed seat of government of the Indian Territory. This also was carried out as part of McCoy's work as a missionary.

Other conditions besides education were improved by the missionaries under McCoy's direction and superintendency:

"The Ottawas built logcabins, enclosed fields with rail fences, raised corn and garden vegetables as well as cattle and swine." Other conditions consisted of a grist mill, built from funds furnished by Indians in 1839, the raising of much wheat in 1852, and a blacksmith shop, well equipped.

In February, 1844, the Ottawa in council without the influence of white people, made a law prohibiting liquor.

Following is a literal translation:

Whiskey on the Ottawa land cannot come. If any person shall send for it or bring it into Ottawa Country, he who sends or he who brings shall pay five dollars and the whiskey shall be destroyed. Any one

27. See page 28 of this paper.

28. Milstead, op. cit., 58.

29. Ex. Doc. No. 673, 32nd Cong., 2nd Sess., 386. (In Milstead, op. cit., 56).

sending or bringing the second time, shall forfeit all of his annuity money. For the third offense he shall be delivered over to the United States officers, to try the severity of the white man's laws.

Between February, 1848 and October 4, 1852 there was only one violation of this law.

Concerning the religious conditions of the Indians:

"Meeker's reports indicate that interest was still strong in religious services; that former superstitions and customs had been dropped and all admit that Christianity was good."³⁰

In 1840 the church building among the Delaware Indians was not large enough to hold all of those who wished to attend.

In 1842 McCoy organized and headed the American Indian Mission Association, thus organizing to a greater degree his superintendency of the Baptist Indian Missions.³¹

McCoy gave his all to his missionary labors; there is probably no other Indian missionary of the same denomination that was as successful as McCoy.

30. Ibid., 57.

31. See section 1 of this chapter.

APPENDIX A

PORTIONS OF MCCOY'S ADDRESS TO PHILANTHROPISTS
OF THE U. STATES, GENERALLY, AND TO CHRISTIANS
IN PARTICULAR, ON THE CONDITION AND PROSPECTS
OF THE INDIANS.

This copied portion of McCoy's Address was taken from his original copy in volume XIX of his MS & Letters in the Kansas State Historical **APPENDIX** Library in Topeka. This copy of the address differs slightly from the copy in pamphlet form and also from the copy in his History of Baptist Indian Missions. The second and third paragraphs copied here are entirely omitted from his printed copy. McCoy wrote this while at the "Surveyors camp, Neosho river, Indian Territory" on December 1, 1831.

...

Hitherto the general tribes have not been united to one another, nor to the U. States. Here [Indian Territory] they are to be united in one common band of civil community, and constituted an integral part of the U. States. Consequently in the absence of all claims, excepting those of the U. States, their rights to the soil can be made as secure as are those of other citizens within the States and territories for they may hold their lands by the same tenure. This course of things has recently been commended. The Senecas, who last year received an assignment of land on the Neosho river are to hold it by patent.

The original inhabitants of this country [Indian Territory] are Osages, Kansas, Otoes, Osahas, and

A P P E N D I X A

PORTIONS OF MCCOY'S ADDRESS TO PHILANTHROPISTS
OF THE U. STATES, GENERALLY, AND TO CHRISTIANS
IN PARTICULAR, ON THE CONDITION AND PROSPECTS
OF THE INDIANS.

This copied portion of McCoy's Address was taken from his original copy in volume XIX of his MS & Letters in the Kansas State Historical Society Library in Topeka. This copy of the address differs slightly from the copy in pamphlet form and also from the copy in his History of Baptist Indian Missions. The second and third paragraphs copied here are entirely omitted from his printed copy. McCoy wrote this while at the "Surveyors camp, Necsho river, Indian Territory" on December 1, 1831.

...

Hitherto the general tribes have not been united to one another, nor to the U. States. Here [Indian Territory] they are to be united in one common band of civil community, and constituted an integral part of the U. States. Consequently in the absence of all claims, excepting those of the U. States, their rights to the soil can be made as secure as are those of other citizens within the States and territories for they may hold their lands by the same tenure. This course of things has recently been commended. The Senecas, who last year received an assignment of land on the Necsho river are to hold it by patent.

The original inhabitants of this country [Indian Territory] are Osages, Kansas, Otoes, Omahas, and

Pawnees. The first now live on Necsho river leaving the country south of them for the distance of about 250 miles and west to the limit of habitable country for the Cherokees, Creeks, and Choctaws, and perhaps the Chickasaws. The Kansas are on the Kanza river, and the other three tribes still further north. The immigrants are Shawances, Delewares, Peorias, Piankashaws, Weas, Senecas, Cherokees, Creeks, and Choctaws. The number of the Pawnees before their late destruction by the small pox was estimated by 6500, of the Omahas and Otoes 3180, of the Delewares 1,500, of the Shawanoes 600, of the peorias, piankaskas, and Weas 600, of the Kansas 1500, of the Osages 6500, Senecas 400, Cherokees 3000, Creeks 3000. The whole tribe of the Choctaws, about 20,000 are about emigrating...it is believed that emigration will continue until few if any Indians will be left in the States.

... ..

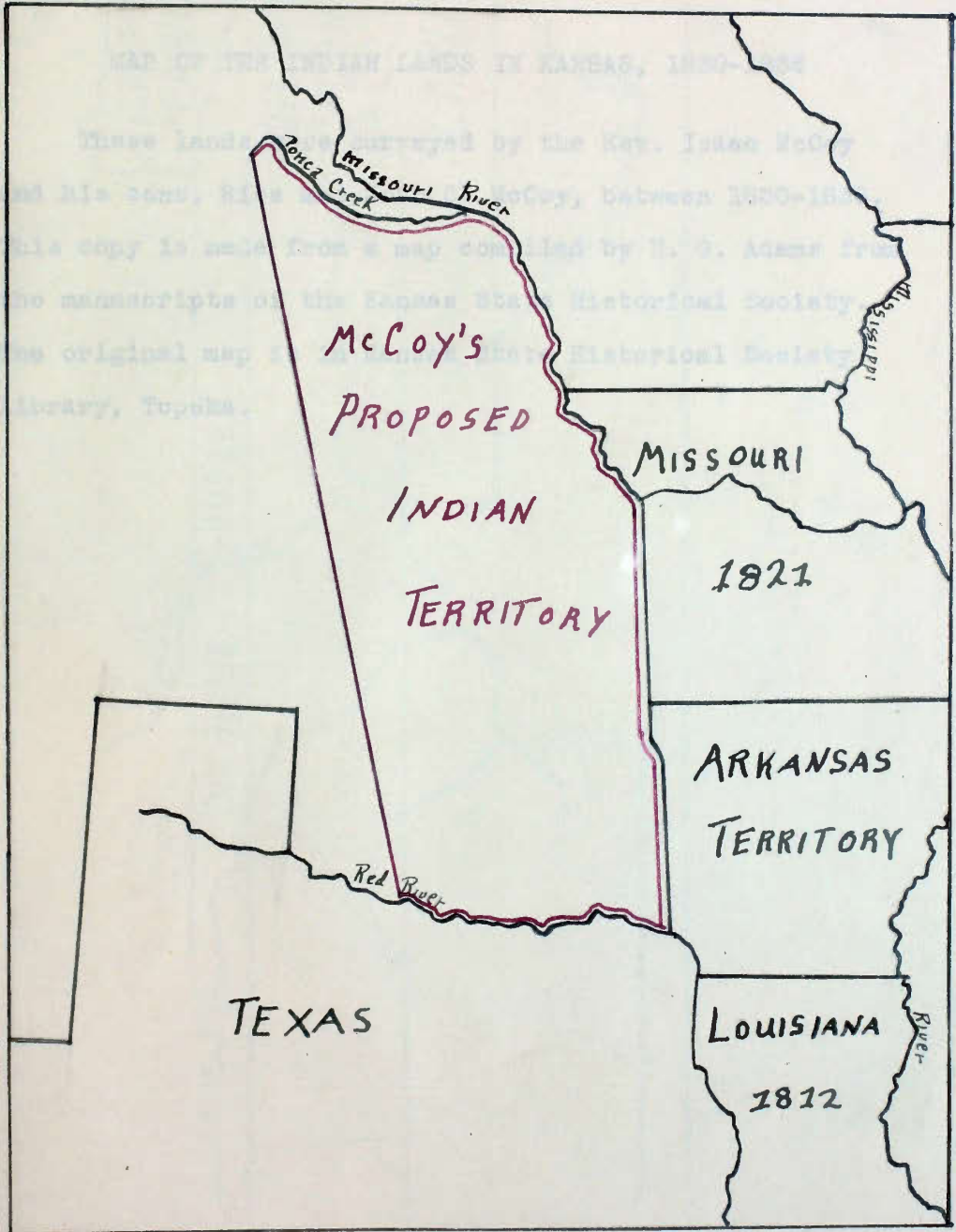
...The Baptist have one station among the Shawanoes, and one among the Creeks, besides a missionary McCoy whose labours are not located but who has been between three and four years employed generally in preparing the way for multiplying and extended missionary operations among all the tribes They [Baptists, Presbyterians, and Methodists] have undertaken to establish missions among all the tribes mentioned above, excepting the Senecas.



MCCOY'S PROPOSED INDIAN TERRITORY

From Organization Bill of 1836

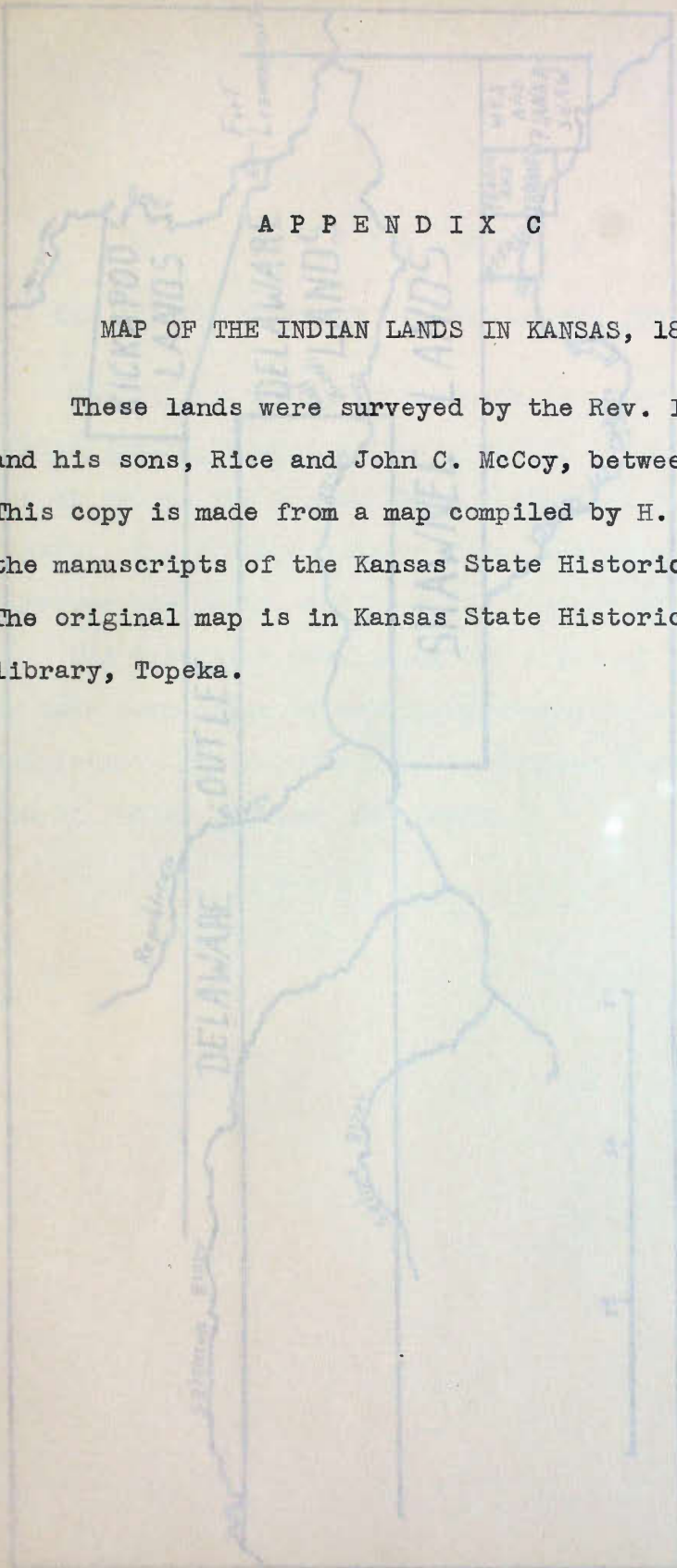
APPENDIX



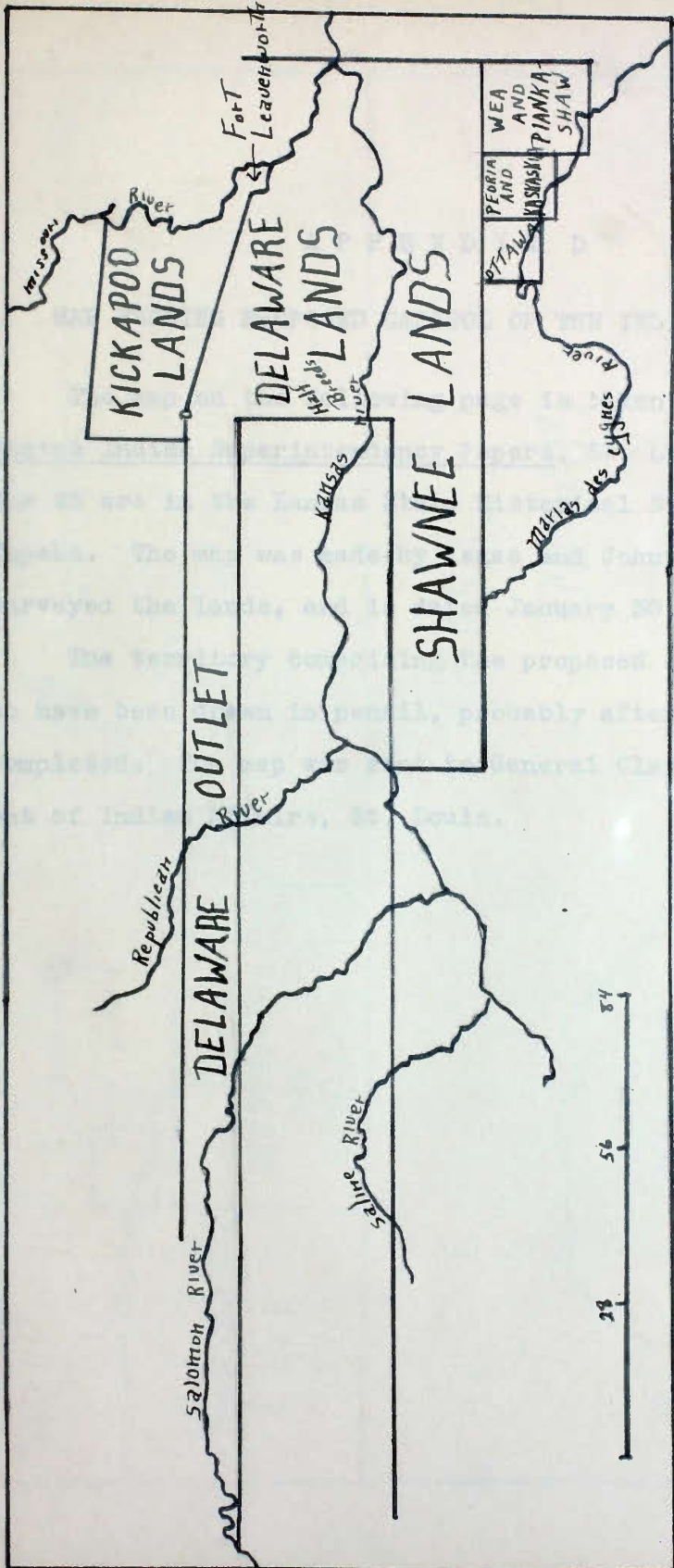
A P P E N D I X C

MAP OF THE INDIAN LANDS IN KANSAS, 1830-1836

These lands were surveyed by the Rev. Isaac McCoy and his sons, Rice and John C. McCoy, between 1830-1836. This copy is made from a map compiled by H. G. Adams from the manuscripts of the Kansas State Historical Society. The original map is in Kansas State Historical Society library, Topeka.



24197



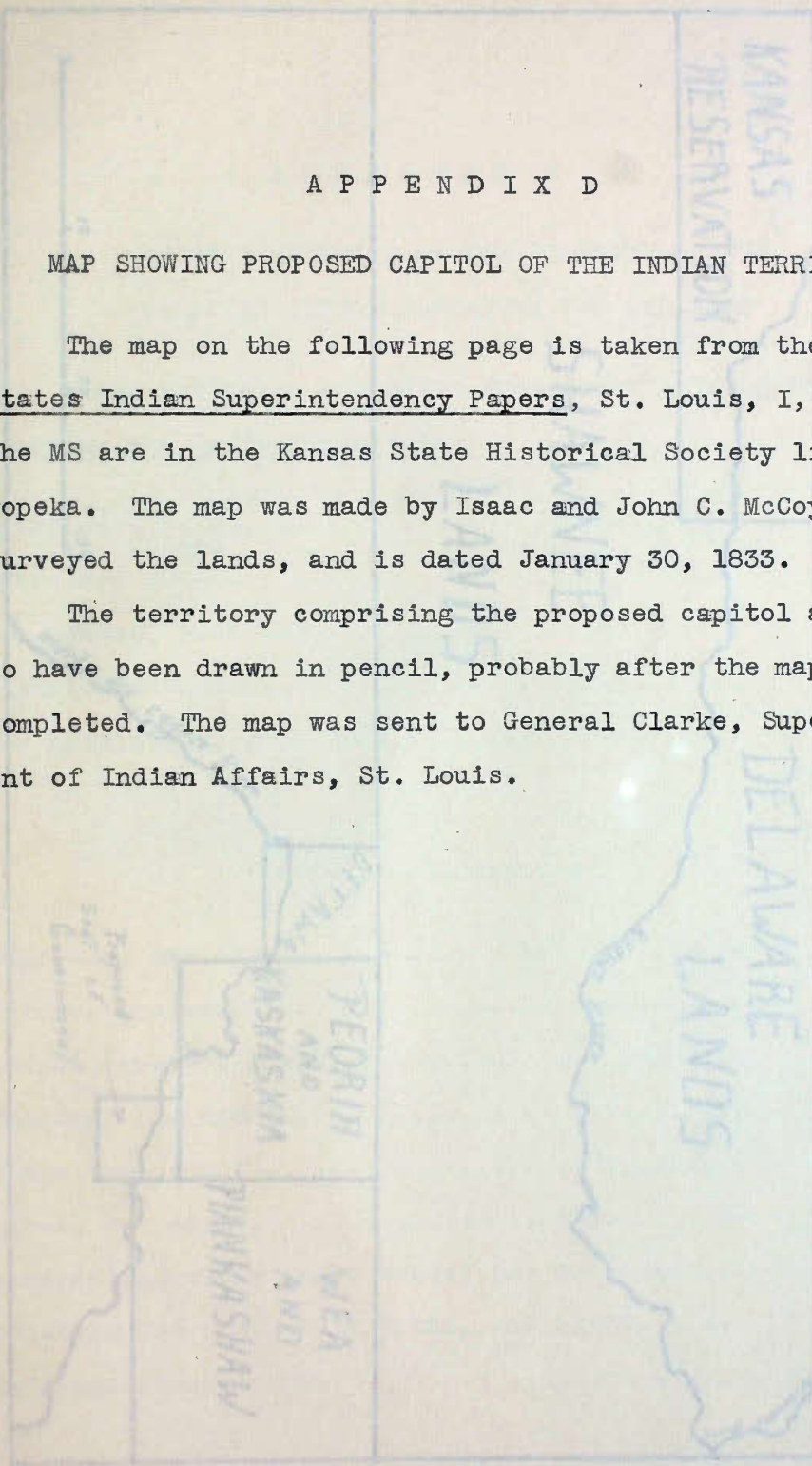
A P P E N D I X D

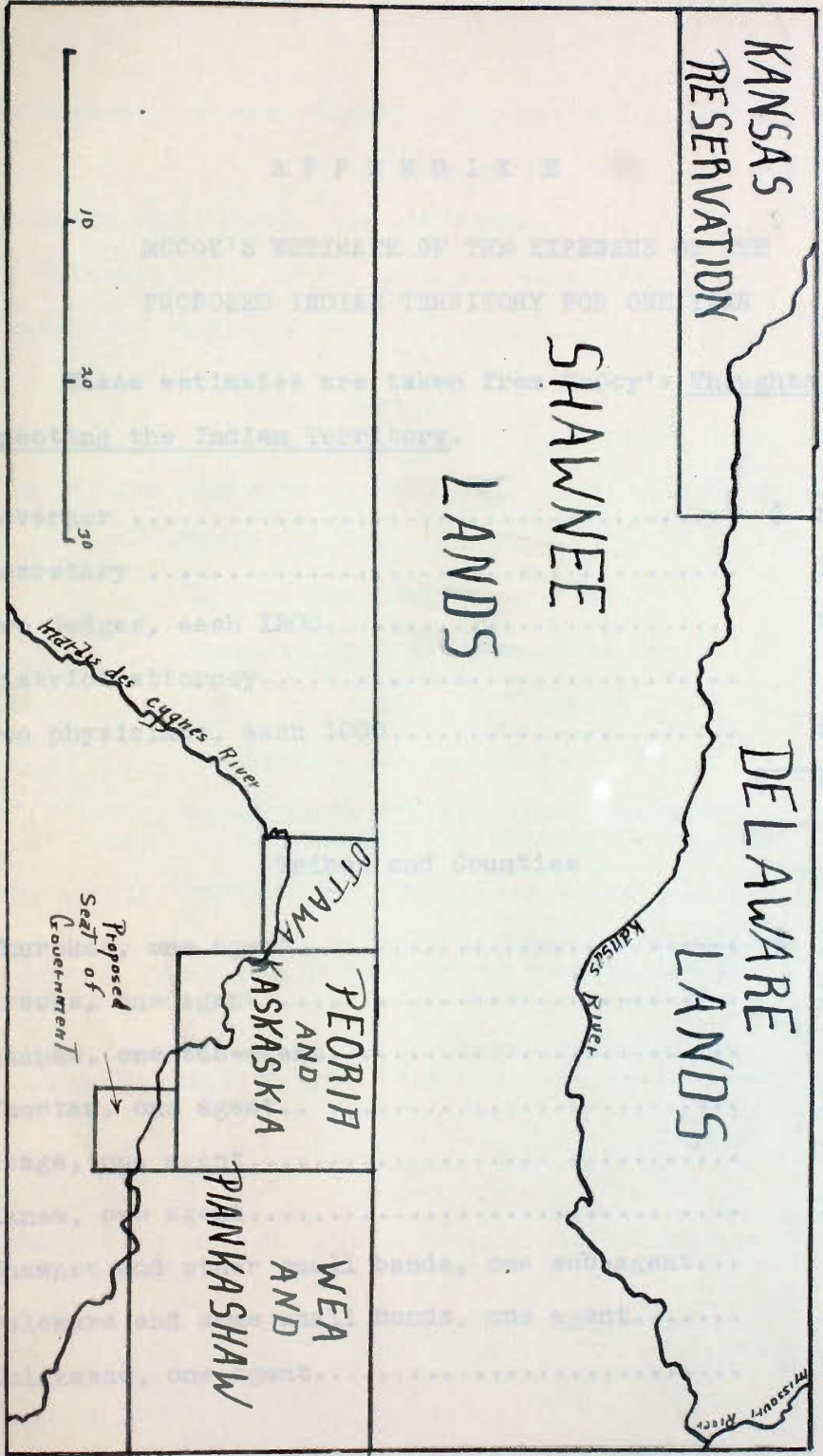
MAP SHOWING PROPOSED CAPITOL OF THE INDIAN TERRITORY

The map on the following page is taken from the United States Indian Superintendency Papers, St. Louis, I, 120.

The MS are in the Kansas State Historical Society library, Topeka. The map was made by Isaac and John C. McCoy who surveyed the lands, and is dated January 30, 1833.

The territory comprising the proposed capitol appears to have been drawn in pencil, probably after the map was completed. The map was sent to General Clarke, Superintendent of Indian Affairs, St. Louis.





A P P E N D I X E

MCCOY'S ESTIMATE OF THE EXPENSES OF THE
PROPOSED INDIAN TERRITORY FOR ONE YEAR

These estimates are taken from McCoy's Thoughts Respecting the Indian Territory.

Governor	\$	2000
Secretary		1000
Two judges, each 1200.....		2400
District attorney.....		700
Two physicians, each 1000.....		2000
	\$	<u>8100</u>

Tribes and Counties

Cherokee, one agent.....	\$	1200
Creeks, one agent.....		1200
Quapaw, one sub-agent.....		600
Choctaw, one agent.. ..		1200
Osage, one agent.....		1200
Kansa, one agent.....		1200
Shawnee and other small bands, one sub-agent...		600
Delaware and some small bands, one agent.....		1200
Chickasaw, one agent.....		1200

Potawatomi, Ottawa, Miami, Chippewa, and others, one agent.....	\$	1200
Kickapoo and others, one sub-agent.....		600
11 interpreters, one to each of the above.....		4015
Expense of agencies.....	<u>\$</u>	<u>15,415</u>

Civil Officers

Sheriff for Cherokee.....	\$	400
Creeks.....		400
Choctaw and Quapaw.....		400
Shawnee, Delaware and other small bands.....		400
Chickasaw.....		400
Potawatomi, Ottawa, Miami, Chippewa, Kickapoo and others.....		400
Six county clerks, each 400.....		2400
Two associate judges to each of the six counties, in all 12 at \$3 per day during session, 24 days in each county.....		64
14 justices of peace, \$2 for each days session, allow 24 days to each or \$48.....		672
	<u>\$</u>	<u>6226</u>
		8100
		15415
Total.....	<u>\$</u>	<u>29,851</u>

A P P E N D I X F

MISSIONARY ESTABLISHMENTS AMONG THE INDIANS

The following is taken from the Catholic Telegraph, Cincinnati, March 2, 1833. From no other source could statements be found to prove the contents of this article. As the letter quoted was written by a frontiersman, and the article appeared in a Catholic magazine, there is great possibility that it is colored with prejudice. The frontiersmen were usually hostile to all missionaries and the Catholic Church opposed the work of Protestant churches among the Indians.

The annexed document came to our notice recently, in one of our exchange papers, in which its first publication was referred to the Magazine and Advocate, a paper of Utica, N.Y. We republish it, not on account of any morbid curiosity excited by such pictures of barefaced villiany and, we had almost said, 'redemptionless scoundrelism', but because it is simply due to truth and justice, that the manner in which the benefactions of the benevolent, and the annuities of the government, designed for our red brethern, are diverted from their proper objects. Moreover we have had both occasion and opportunity, heretofore, to become somewhat acquainted with the management and economy of these frontier Missionary Establishments, as they are called; and our information and observation, so far as they go, with regard to this one in particular, tend to corroborate the statements of the writer.

We were instrumental, formerly, in the publication of an exposition of facts of a similar character connected with the Commercial Missionary Company located upon the Island of Mackinaw. This expose excited,

in a degree, the usually cool, phlegmatic temperament of the managing partner, a certain Rev. Wm. M. Ferry, who thereupon swore a tremendous oath--(for him,--"If the Lord spare my life," said he) --denying the mal-practices whith which he and his concern stand charged, and promising, under the above recorded asseveration, to prove the falsity of that exposition. The lapse of a full year still leaves the same stains on the ministerial and commervial character of Mr. Ferry, with the entirely useless addition of perjury to the burdens of his conscience.

"Newburyport, Michigan, July 17, 1832.

Dear Sir,--I received your letter per mail, 15th inst., and am vary glad to learn that you are pleased with this country. In relation to the conduct of the missionaries at Carey, I am perfectly willing to state beofre the public what I know from actual observation, during the time I have resided on this river. (St. Joseph's) which is upwards of six years, and some part of the time very near the missionary station. Mr. McCoy, the Principal, was, for the most part of the time, traveling through some part of the United States, soliciting charity for the poor Indians, (as he termed it,) andvessels arrived at this place in many instances, principally laden for this station with articles of clothing, brandy, wine, tea, coffee, dried fruits, &c., also medicenes of all kinds; and by land, were sent cattle, hogs, sheep, &c. all of which for more or less, were disposed of to emigrants, neighbors, &c. for cash only, at a very handsome profit. Congress, as I was told by Mr. McCoy, appropriated \$1200 yearly, in the following manner, to wit: \$400 to Mr. McCoy, superintendent and preacher, \$400 to the school-master, and \$400 to the blacksmith, of which the two latter were hired at \$16 per month by the superintendent. Iron and steel were furnished the Indians by the United States for the purpose of making axes, traps, knives, repairing of guns, &c. but a great part of it was made use of for the whites, which caused the Indians to murmur in many instances, but to no effect. Cattle, hogs, grain, &c. were sold to the whites at a very high price and for cash only. The Indians granted to this station one section of land, for the benefit of their children's education, of which they had about one hundred acres under fence,

and the greater part in a good state of cultivation. Corn they sold at \$1 per bushel, potatoes at 75 cents, wheat at \$1.50, &c. The quantity raised could not, in my opinion, be less, yearly, than two thousand bushels. They had some men hired by the month, at \$10 per month, but the greater part of the labor was done by those young Indians belonging to the missionary establishment. As soon as the whites began to settle around this station, and began to discover the impositions practised, Mr. McCoy made application to the Board of Missions to remove to the Missouri country, and prayed Congress to pay him for the improvements which he had made at this place; Congress appointed appraisers to value the improvements made by the missionaries; and who reported that they were worth \$5000, for which government paid them, as I have been informed, this last winter. The improvements might have been worth \$500 possibly, but not more. Mr. McCoy thought he ought to have \$8000. Mr. McCoy left this country for the West, between two and three years since; some remnants of them remained until this year. The Indians both male and female, have returned again to the woods, practicing every vice that comes in their way--they are ten times worse than those that never saw a missionary establishment in their lives. The above statements can be substantially proved by men of respectability now residing in this section of Michigan Territory. One sheet of paper will scarcely begin to give a fair development of the history of the manifold enormities that have been committed at this station under the cloak of religion. I intend, during this summer, to fit for the press, in pamphlet form, a concise detail of the whole affair, as far as my knowledge of the facts extends.

The reasons for Mr. McCoy's leaving this were, in the first place, because the whites, as well as the most enlightened Indians discovered his mal-practices; and, in the second, because he was ordered off the Indian lands by the chiefs. I think it will not be worth while to give anything in this relation to whoredoms, &c. &c. that were practised at that station, and, no doubt, more or less, by these pretended christians. Yours, very respectfully,

T. S. S

L. C. Chamberlin, Esq.

A P P E N D I X G

MCCOY FOR SUPERINTENDENT OF INDIAN AFFAIRS

C O P Y

Washington, June 15, 1836.

Sir

Permit us to recommend to your favorable consideration Isaac McCoy as a gentleman well qualified for the office of Superintendent of the Indian Territory about to be organized west of Arkansas and Missouri.

Your obdt. Svets.

Andrew Jackson (signed) John Tipton [Indiana]

President of the United States 3-4 William Hendricks [Indiana]

John W. Brown [New York]

G. G. Lansing [New York]

R. M. Johnson [Kentucky]

Zadok Casey [Illinois]

David Dickson

Geo. L. Vinnard [Indiana]

A. G. Harrison [Missouri]

3 John Carr [Indiana]

4 C.C.Cambreling [New York]

Moses Mason [Indiana]

A P P E N D I X I

CONSTITUTION OF AMERICAN INDIAN MISSION ASSOCIATION

The following summary of this constitution is taken from the Baptist Banner and Western Pioneer, Extra, Louisville, Kentucky, June 18, 1842.

Article 1. The name of the association will be The American Indian Mission Association.

Article 2. The purpose is to promote spiritual and temporal interests of Indians by promoting industry and civilization in general through establishment of schools, churches, etc.

Article 3. Any member of a Baptist Church or any Baptist organization may belong to the association by contributing annually to the funds of the association, and shall be entitled to representation.

Article 4. The President shall be elected annually, along with the four vice presidents, recording secretary, correspondence secretary and agent, treasurer, and board of managers consisting of 28 members, 11 residing in Cincinnati or near vicinity, with five making a quorum.

A P P E N D I X J

1
IN MEMORIAM

In the old Western Cemetery in Louisville, Kentucky
is the grave of Isaac McCoy with the following inscription:

REV. ISAAC MCCOY

Born June 13, 1784

Died June 21, 1836 <should be 1846>

For near thirty years his entire time and energies
were devoted to the civil and religious improvement
of the aboriginal tribes of this country. He project-
ed and founded the plan of their colonization, their
only hope, and the imperishable monument of his
wisdom and benevolence.

The Indians' friend - for them he toiled through life;

For them in death he breathed his final prayer.

Now from his toil he rests - the care, the strife.

He waits in heaven, his works to follow there.

1. Wyeth, op. cit., 236.

- | | |
|--------------------------|-----------------------|
| 10. Arapaho and Cheyenne | 23. Seneca and Mohawk |
| 11. Half-Breed | 24. Creeks |
| 12. Iowa | 25. Cherokee |
| 13. Kickapoo | 26. Chickasaw |

Missions Among the Indians

- | | | |
|------------|-------------|----------------|
| * Baptist | * Methodist | * Presbyterian |
| * Catholic | * Quaker | * Moravian |

A P P E N D I X K

INDIAN LANDS AND MISSIONS, 1825-1840

The map on the following page is taken from Paxson, op. cit., 280. The data for missions among Indian tribes is taken from McCoy, History of Baptist Indian Missions, 560-574.

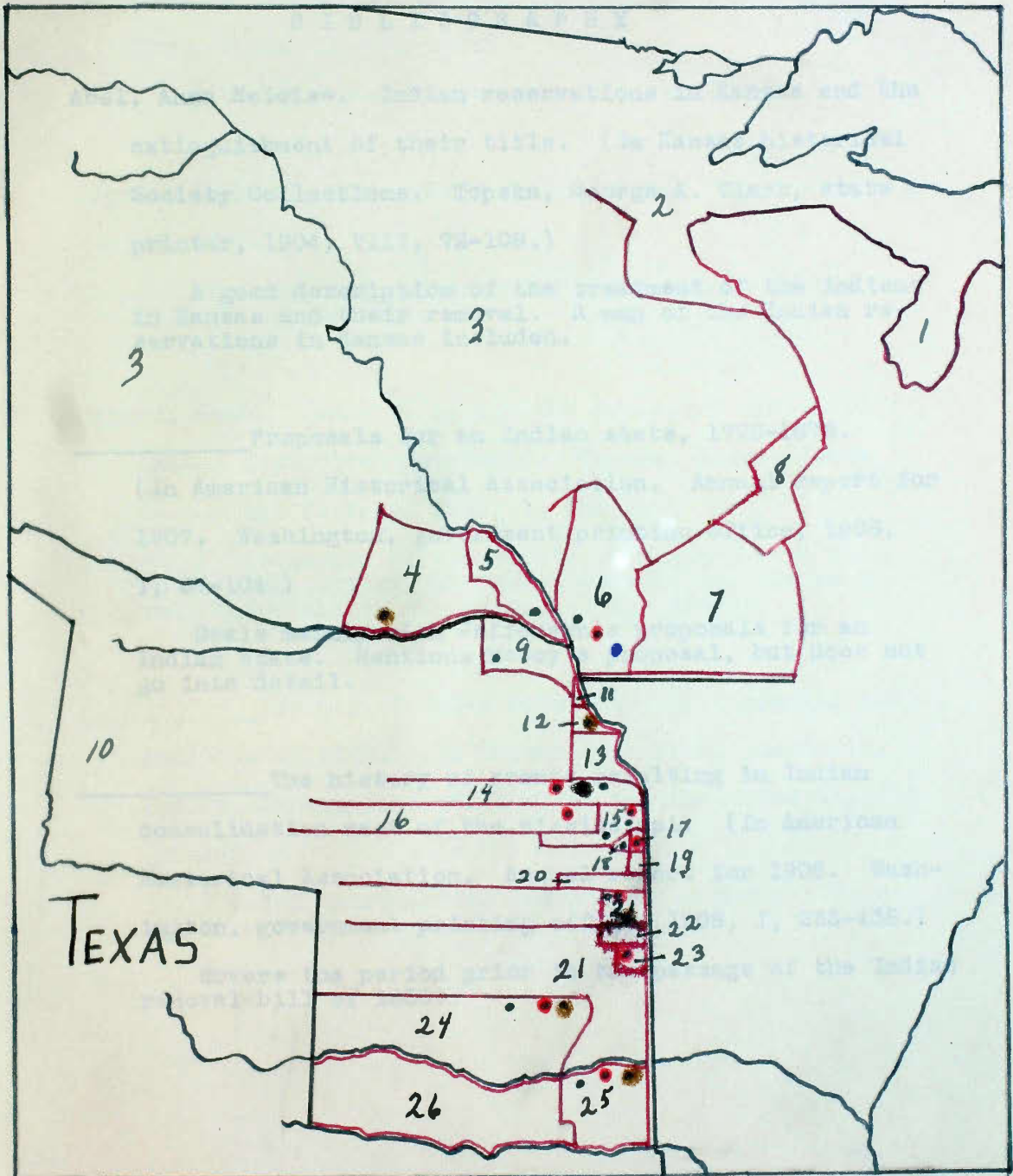
Key

Indian Tribes

- | | |
|--------------------------|--------------------------|
| 1. Menomini | 14. Delaware |
| 2. Chippewas | 15. Shawnee |
| 3. Sioux | 16. Kansa |
| 4. Pawnee | 17. Kaskaskia and Peoria |
| 5. Omaha | 18. Ottawa |
| 6. Potawatomi | 19. Miami |
| 7. Sauk and Fox | 20. New York Indians |
| 8. Winnebago | 21. Cherokee |
| 9. Oto and Missouri | 22. Quapaw |
| 10. Arapaho and Cheyenne | 23. Seneca and Shawnee |
| 11. Half breeds | 24. Creeks |
| 12. Iowa | 25. Choctaw |
| 13. Kickapoo | 26. Chickasaw |

Missions Among the Indians

- | | | |
|------------|-------------|----------------|
| ● Baptist | ● Methodist | ● Presbyterian |
| ● Catholic | ● Quaker | ● Moravian |



B I B L I O G R A P H Y

Abel, Anna Heloise. Indian reservations in Kansas and the extinguishment of their title. (In Kansas historical Society Collections. Topeka, George A. Clark, state printer, 1904, VIII, 72-109.)

A good description of the treatment of the Indians in Kansas and their removal. A map of the Indian reservations in Kansas included.

Proposals for an Indian state, 1778-1878.

(In American Historical Association. Annual report for 1907. Washington, government printing office, 1908, I, 87-104.)

Deals mainly with Jefferson's proposals for an Indian state. Mentions McCoy's proposal, but does not go into detail.

The history of events resulting in Indian

consolidation west of the Mississippi. (In American Historical Association. Annual report for 1906. Washington, government printing office, 1908, I, 233-438.)

Covers the period prior to the passage of the Indian removal bill of 1830.

Adams, F. G. Rev. Isaac McCoy. (In Kansas Historical Society Collections. Topeka, Kansas publishing house, 1881, I and II, 271-275.)

A brief résumé of McCoy's life and work.

Baptist Banner and Western Pioneer, Extra, Louisville, June 18, 1842.

The magazine and organ of the American Indian Mission Association.

Barnes, Lela. Isaac McCoy and the Treaty of 1821. (In Kansas historical quarterly. Topeka, Kansas State Historical Society, 1936, V, 122-142.)

A discussion of the Treaty of Chicago with the Potawatomi, Ottawa, and Miami Indians and the part that McCoy had in the making of the treaty.

Journal of Isaac McCoy for the exploring expedition of 1828. (In Kansas historical quarterly.

Topeka, Kansas State Historical Society, 1936, V, 227-277.

A brief introduction and a copy of McCoy's Journal from July through August, 1828.

Journal of Isaac McCoy for the exploring expedition of 1830. (In Kansas historical quarterly. Topeka, Kansas State Historical Society, 1936, V, 339-377.)

An introduction and copy of McCoy's Journal from August through November, 1830.

Barnes, Lemuell Call, [and others]. Pioneers of light. Philadelphia, American Baptist Publication Society, 1924. 454p.

Contains a brief summary of McCoy's life and work.

Barr, Elizabeth N. Baptist Church. (In Connely, William E. History of Kansas. Chicago, [etc.]. American Historical Society, Inc., 1928, II, 1052.)

A history of the Baptist Church in the territory that is now Kansas and in early Kansas.

Cathcart, William, ed. Isaac McCoy. (In Baptist encyclopedia, revised. Philadelphia, Louis H. Everts, 1883, II, 766-767.)

A brief summary of McCoy's life and work.

Chamberlin, L. C. Missionary establishments among the Indians.

(In Catholic Telegraph, March 2, 1833, 142-143.)

Probably a prejudiced article. It tears down McCoy's character and work, quoting a letter from a frontiersman, who are usually hostile to the work of missionaries. The magazine is published by a religious sect that is also hostile to McCoy's work.

Choctaw. (In Americana. New York, Americana Corporation, 1929, VIII, 176.)

A brief history of the Choctaw Indians along with a description of their character, manners and customs.

Creeks. (In Americana. New York, Americana Corporation, 1929, VI, 581.)

A brief history of the Creeks Indians along with a description of their character, manners, and customs.

Foreman, Grant. Advancing the frontier, 1830-1860. Norman, University of Oklahoma press, 1933, 363p.

A discussion of the government relations with the Indians and the Indians in the Indian Territory.

Gammel, William. History of the American Baptist Missions.

Boston, Gould, Kendal, and Lincoln, 1849, 313-349.

Includes a brief discussion of the Baptist Indian missions and missionaries.

Harris, William W. Westport pioneer launched plan to colonize Indiana. (In Kansas City Star, June 25, 1933, 1C-2C.)

A brief summary of McCoy's plan and work for Indian colonization. Very little space given to McCoy's plan. No specific plan mentioned.

Johnson, Alexander. American political history, 1762-1873. History of American missions. [Tracy, Joseph, compiler.] Worcester, published by Spenner and Howland, 1840, 353-529.

Includes a discussion of the work of the Baptist Indian missionaries, and of the missions established by them in the Indian territory.

Hodge, Frederick Webb, ed. Handbook of American Indians, second impression. (Smithsonian Institution Bureau of Ethnology. Washington, government printing office, 1912, bulletin 30. 2v.)

A history of the different Indian tribes and their character and customs. Also a discussion of the Indian missions in the Indian Territory.

Indian Surveys in Kansas, 1830-1836. (In United States Indian Superintendency papers, St. Louis. MS in Kansas State Historical Society library, Topeka, I.)

Includes maps of some of the surveying expeditions made by Isaac McCoy and his son John. Also field notes made on the trips.

Jackson, Helen Hunt. A century of dishonor, new edition.

Boston, Roberts Brothers, 1888. 514p. Carey and Shattuck

A wonderful discussion of the United States Indian policy during the nineteenth century. Hunt's sentiments unfortunately entered into the writing of this book.

Johnson, Alexander. American political history, 1765-1876.

New York, [etc.], G. P. Putnam's sons, 1905, II, 141-169.

An excellent discussion of the Kansas-Nebraska Act and the effects of the act on politics, Indian policy and slavery.

Lyons, Austin W. Isaac McCoy and Carey Mission. Chicago,

1928, unprinted.

A research paper written for a B. D. degree at the University of Chicago. Covers the first half of McCoy's life in general and his work at Carey and Thomas missions in particular.

McCoy, Isaac. (In Americana, New York, Americana Corporation, 1929, XVIII, 29-30.)

A brief summary of McCoy's life and work.

McCoy, Isaac. History of Baptist Indian missions. Washing-

ton, William M. Morrison, 1840. 611p. printed by Guff

Contains the experiences and work of McCoy from the time that he entered missionary work to 1839. Follows his Journal recordings very closely.

Journal, March 31, 1816 to May 14, 1841 and fragments of 1844-1845. Fort Wayne, Carey and Shawnee missions, Westport, Washington D. C. (In Kansas Historical Society library, Topeka, 4v.)

Contains daily entries concerning McCoy's work and plans as well as his daily personal life.

Letters and MS, 1808-1847. Fort Wayne, Carey and Shawnee missions, Westport, Washington D. C. (In Kansas State Historical Society library, Topeka. 3lv.)

Contains letters received by McCoy and copies of letters written by him along with miscellaneous writings and plans that McCoy worked out.

Remarks on the practicability of Indian reform, second edition. New York, printed by Gray and Bunce, 1829. 72p.

Deals with the need for reform of the Indian policy and McCoy's proposed plans, at that time rather vague, for remedying the situation.

Report on conditions of the Indian Territory to the War Department. (In Executive Documents of the House of Representatives. Washington, printed by Duff Green, 1832, IV, Doc. No. 172, 1-15.)

A discussion of the Indian tribes that have removed to the Territory and their advancement, if any.

Thoughts respecting the Indian Territory. St. Louis, 1828, unprinted. (In Letters and MS, XVI, Kansas State Historical Society library, Topeka.)

Contains McCoy's specific plans for the colonization of the Indians in the territory west of the Mississippi.

McMurtie, Douglas Crawford, [and others]. Jotham Meeker, pioneer printer of Kansas. Chicago, Eyncourt press, 1930, 169p.

A history of the beginning of printing in Kansas and the life of Jotham Meeker.

Malin, James C. Indian policy and westward expansion. (In Bulletin of the University of Kansas humanistic studies. Lawrence, published by the University, 1921, II, Number 3, 11-33.)

Deals with the Indian policy of the United States at the time of the westward migration.

Meeker, Jotham. Journal, September 10, 1832 to January 4, 1855. Sault de Ste. Marie, Thomas, Shawnee, and Ottawa missions. (Copy in Ottawa University library, Ottawa, Kansas. Original in Kansas State Historical Society library, Topeka.)

Contains daily entries by Meeker during his missionary work among the Indians. Meeker's work and personal life, including his recordings of printing, are brought out in his Journal.

Milstead, Bertha Ellen. Indian Missions in Kansas, unprinted. Hays, 1930.

Morgan, Thomas Jefferson. Our treatment of the Indians. (In source book of American history. Hart, Albert B., ed. New York, the Macmillan Co., 1900. 366-369.)

Tells about the treatment of the Indians by the United States government.

Ogg, Frederick Austin. The old northwest. (In Chronicles of America series. Johnson, Allen, ed. New Haven. [etc.]. Yale University press, [etc.], 1921, XIX, 132-133.)

Deals with the treatment of the Indians by the government of the United States.

Paxson, Frederick L. History of the American frontier, 1763-1893. Boston, [etc.], Houghton Mifflin Co., [c.1924]. 598p.

A description of the frontier and pioneer life in the west along with the relationship between the United States and the Indians.

Prentis, Noble L. A history of Kansas, revised. Topeka, published by Caroline Prentis, 1909, 59-63.

Mentions the work of early missionaries in Kansas, giving a brief summary of the life of McCoy and the hardships that missionaries in general had to go through.

Richardson, James D. Messages and papers of the Presidents, 1789-1897. Washington, government printing office, 1896-1897, II, 261.

Contains Monroe's message to Congress in December of 1824.

Shoup, Earl Leon. Indian missions in Kansas. (In Kansas historical Society Collections. Topeka, state printing office, 1912, XII, 65-69.)

A discussion of the missions established in Kansas and brief mention of McCoy's work.

United States. Statutes at Large, 1789-1845. Peters, Richard, ed. Boston, Charles C. Little and James Brown, 1850, IV, 411-412; VII, 218-219.

Contains the Indian removal act of 1830 and the Treaty of Chicago with the Potawatomi, Ottawa, and Miami Indians in 1821.

Welty, Raymond L. Indian policy of the army, 1860-1870. (In the Cavalry Journal, July, 1927, 367-381.)

Contains the evils of the existing United States Indian policy and the probable abolition of the evils by use of military authority instead of civil authority.

Wyeth, Walter N. Isaac McCoy. Philadelphia, American Baptist Publication Society, [c. 1895]. 236p.

A memorial to Mr. and Mrs. McCoy consisting of a biographical sketch of McCoy's life and work.