




Open Access Repository
International Crops Research Institute for Semi-Arid Tropics



Plant Genetic Resources

Volume 10 / Issue 03 / December 2012, pp 202-213

Identification of gaps in pearl millet germplasm from East and Southern Africa conserved at the ICRISAT genebank

H. D. Upadhyaya, K. N. Reddy, M. Irshad Ahmed and C. L. L. Gowda

International Crops Research Institute for the Semi-Arid Tropics (ICRISAT), Genetic Resources, Patancheru, Andhra Pradesh 502 324, India

DOI: <http://dx.doi.org/10.1017/S1479262112000275>

This is author version post print archived in the official Institutional Repository of ICRISAT www.icrisat.org

Identification of gaps in pearl millet germplasm from East and

Southern Africa conserved at the ICRISAT genebank

HD Upadhyaya*, KN Reddy, M Irshad Ahmed and CLL Gowda

Addresses:

International Crops Research Institute for the Semi-Arid Tropics (ICRISAT), Genetic Resources, Patancheru, Andhra Pradesh 502 324, India (Telephone: +91 40 30713333, Fax: +91 40 30713074, *Correspondence email: H.Upadhyaya@CGIAR.ORG)

Abstract

The International Crops Research Institute for the semi-Arid Tropics (ICRISAT) Genebank at Patancheru, India holds the world's largest collection of 22,211 pearl millet germplasm accessions from 50 countries including 4,488 landraces from 16 East and Southern African (ESA) countries. Gap analysis using FloraMap software and 3,750 georeferenced pearl millet germplasm accessions from ESA countries revealed 34 districts located in 18 provinces of four East African countries and 76 districts located in 34 provinces of seven Southern African countries, as geographical gaps. Analysis of characterization data using DIVA-GIS software resulted in 11 districts of seven provinces in Sudan and Uganda and 58 districts of 20 provinces of seven countries in Southern Africa as gaps in diversity for important morphoagronomic traits. Amuria district in Soroti province of Uganda; Mpwapwa in Dodoma province of Tanzania; Mahalapye in Centre province and Kgatleng in Kgatleng province of Botswana; Lalomo in Southern province of Zambia; and Motoko, Mudzi, Wedza in the province of Mashonaland; East, Makoni in Manikaland; Gutu and Chivi in Masvingo; Gwanda and Bulalimamangwe in Metabeland south; Hwange and Nkayi in Metabeland north; Kwe Kwe in Midlands of Zimbabwe were identified as gaps common to geographic area and diversity for some or the other traits. For a successful germplasm collection mission to fill the gaps identified, planning should be made in advance in collaboration and consultation with NARS, local government officials and extension officers. It is suggested to collect the complete passport data including georeference information while collecting the germplasm.

Key words: Diversity. Collection. Exploration. Genetic resources. Geographical gap. Introduction.

Introduction

Pearl millet (*Pennisetum glaucum* (L.) R. Br.) is the hardiest crop and has the great potential because of its suitability to the extreme limits of agriculture. It is an important food and forage crop in Africa and Asia, and as forage crop in Americas. It is primarily grown for grain (food and feed), but is also valued for fodder (both stover and green fodder). Pearl millet grains have protein ranging from 5.8 to 20.9% (Rai et al., 1997). Traditionally, pearl millet grains are usually used in the preparation of conventional foods such as unleavened flat breads (chapati), fermented breads (kisra, injera, dosa etc), porridge, dumplings, biscuits, snacks, malt and opaque beer. Pearl millet stover is also used for fencing and roofing (Rachie and Majumdar 1980). Pearl millet is mainly cultivated in Niger, Nigeria, Burkina Faso, Togo, Ghana, Mali, Senegal, Central African Republic, Cameroon, Sudan, Botswana, Namibia, Zambia, Zimbabwe and South Africa in the African continent and India, Pakistan and Yemen in Asia. Importance of pearl millet is increasing because it grows well in less fertile, dry land and sandy soils with few inputs, has high water use efficiency and can be grown in more than one season with low production costs (Lane et al., 2007).

Plant Genetic Resources (PGR) are the heritage of humankind to be preserved and made available freely for current and future utilization in crop improvement for sustainable development and food security. Landraces and wild relatives are the best sources of resistance to biotic and abiotic stresses and contribute towards food security, poverty alleviation, environmental protection and sustainable development. PGR are finite and vulnerable and erosion of PGR severely threatens world food security. Therefore, there is an urgent need to assemble and conserve such valuable material before its erosion due to replacement of landraces/traditional cultivars by modern varieties, natural catastrophes such as droughts,

floods, fire hazards, urbanization and industrialization, habitat loss due to irrigation projects, overgrazing, mining and climate change (Upadhyaya and Gowda, 2009).

The genebank at International Crops Research Institute for the Semi-Arid Tropics (ICRISAT), Patancheru, India holds the world's largest collection of 22,211 pearl millet germplasm accessions from 50 countries. Considerable pearl millet germplasm (4,645 accessions) has also been assembled from East and Southern African (ESA) countries, mainly from Zimbabwe, Namibia, Sudan, Tanzania, Malawi, South Africa, Zambia, Uganda, Kenya, Botswana and Mozambique. However, in view of the fast erosion of crop diversity, there is a need for critical assessment of existing collections, identifying taxonomic, geographical and trait diversity gaps and launching germplasm collection missions in unexplored and under-explored areas. Several reports indicated geographical and taxonomic gaps and occurrence of pearl millet wild relatives in ESA countries (Appa Rao, 1979; Appa Rao, 1991; Ramanatha Rao, 1981; Remanandan and Mengesha, 1981). Therefore, in the present study, the geographical distribution and diversity in existing pearl millet germplasm at ICRISAT genebank from ESA countries was mapped and the geographical and trait diversity gaps were identified for possible exploration before the valuable germplasm material is lost forever.

Materials and Methods

Passport information of the world collection of pearl millet germplasm conserved at the ICRISAT genebank was used in the present study. The collection includes 4,645 accessions from 16 countries of ESA. Biological status of the collection from ESA indicates 4,488 landraces, 48 breeding materials, 109 wild species accessions belonging to 16 species of genus *Pennisetum* (Table 1). Passport data of landraces from ESA, particularly for information on precise location of collecting site and corresponding geographic coordinates was updated by referring back to all related records, collection reports and catalogs. Using Microsoft Encarta[®], an electronic atlas (MS Encarta[®] Interactive World Atlas, 2000), geographic coordinates were retrieved for landraces having location information. Accuracy of coordinates was verified by plotting all accessions on political map of each country. Landraces from Namibia (1059), Zimbabwe (1015), Sudan (586), Tanzania (412), Malawi (296), Zambia (152), Botswana (82), Uganda (65), South Africa (34), Mozambique (31) and Kenya (18) having latitude and longitude information were used in the present study to identify gaps in collections from these countries. Landraces from Ethiopia (1), Somalia (4) and Zaire (11) having georeference data are less in number and therefore not considered for identifying gaps in these countries. The final set of 3,750 landraces from 11 countries having geographic coordinates was used to identify gaps in the collections.

FloraMap, a GIS tool developed at Centro Internacional de Agricultura Tropical (CIAT) (Jones and Gladkov, 1999) was used to predict the probability of pearl millet occurrence. Basic input in FloraMap software is the geographic coordinates (latitude and longitude) of collection sites with a unique identifier (accessions number). The FloraMap system functions by calculating the probability of species occurrence. With its user-friendly software linked to

agroclimatic database, we can create maps showing most likely distribution of any particular species in nature. FloraMap assigns climate data (monthly rainfall, minimum and maximum temperature, diurnal range in temperature) from database provided with the tool to each of collection sites. Principal component analysis is used to reduce the dimensionality of this 36 dimensional dataset (set of 12 for each month of the three variables) for each collection site and select first few components, which contribute maximum variation in the climatic characteristics. Also these few components are uncorrelated or orthogonal. Weights can be allocated to each of the three variables depending on climate of country/region. A probability density function is calculated on these few uncorrelated variables to find out the probability of finding a similar location for the population. While working on the passport dataset, depending on the country, weights ranging from 0.70 to 1.5 for rainfall, from 0.75 to 1.50 for temperature and 0.75 to 1.05 for diurnal temperature were allocated and an exponential transformation with a power of 0.3 was applied to the monthly rainfall data. More than 95% of total variation was explained by first five principal components (PCs). To achieve higher precision in predicting the probability of pearl millet occurrence, FloraMap was run for each country separately. While estimating the probability of pearl millet occurrence, multiple accessions with same coordinates were treated as single collection site. Collection sites or sampled sites were overlaid on the probability map of each country. Provinces/states (name 1) and districts/administrative units (name 2) and sub-districts (name 3) with high probability (>75%) and with no collection and/or few collection sites were recorded as gaps. All districts and sub-districts identified (shaded area) as gaps along with the collection sites of already collected landraces are shown in Figure 1 and Table 2 and 3.

Using the characterization data of pearl millet germplasm from ESA countries and the DIVA-GIS, a GIS software, gaps in diversity for days to 50% flowering, plant height, number

of total and productive tillers, panicle length and width, 1000-seed weight, seed color and green fodder yield potential were identified (Hijmans et al., 2005; IBPGR and ICRISAT, 1993). Accessions were evaluated in batches of 500-1000 during 1977-2010, at ICRISAT, Patancheru, India (17° 25'N latitude, 78° 00'E longitude and 545 m.a.s.l.) in alfisols, in rainy season (June–November) and postrainy season (Dec-March). Each accession was sown in two, 4-m long rows with spacing of 75 cm between rows and 10 cm between plants accommodating about 80 plants in two rows. Life saving irrigation was provided. Fertilizers were applied at the rate of 100 kg ha⁻¹ N and 40 kg ha⁻¹ P₂O₅. The crop was protected from weeds, pests and diseases. Rainy season at Patancheru is characterized by long (13.1 hrs. in June to 11.4 hrs. in November) and warm (Mean minimum temperature: 20.8°C; Mean maximum temperature: 30.6°C) days during the crop growth. In postrainy season, daylength varies from 11.10 h in December to 12.00 h in March. The monthly mean minimum temperature varies from 12.9°C (in December) to 19.3°C (in March) and the mean maximum temperature varies from 27.9°C in December to 35.2°C in March. Mean annual rainfall at Patancheru location was 908 mm. Observations on days to 50% flowering, plant height, total and productive tillers, panicle length and width and green fodder yield potential was recorded in rainy season, whereas the 1000-seed weight and seed color were recorded in postrainy season.

The basic input in DIVA-GIS software is the geographic coordinates (latitude and longitude) of the collecting site with a unique identifier (accession number). DIVA-GIS was run for each trait separately to assess the geographical distribution of diversity in ESA. Diversity grids were mapped using the Shannon-Weaver method (Shannon and Weaver, 1949). Collection sites were overlaid on diversity grids in ESA countries. Districts and subdistricts with high diversity cells/grids with relatively less collection sites were identified

as gaps in diversity for each trait and showed in Figure 2. Due to large number of collection sites, the diversity maps for important traits do not depict the collection sites avoiding the possible clutter. Country wise gaps (districts and sub-districts) in diversity for different traits were summarized in Table 4. USGS land cover map for Africa was used to know the type of vegetation and land cover in the districts identified and excluded lakes, forests and other areas where crop cultivation is not known (USGS EROS Center, 2005).

Results

Germplasm assembly

Analysis of passport data of world collection of pearl millet germplasm revealed that a total of 4,645 accessions were assembled from 16 East and Southern African countries (ESA) including Zimbabwe (1,397), Namibia (1,128), Sudan (614), Tanzania (503), Malawi (310), South Africa (165), Zambia (162), Uganda (119), Kenya (99), Botswana (82), Mozambique (33), Zaire (14), Congo (8), Lesotho (4), Somalia (4) and Ethiopia (3) (Table 1). Germplasm originating in ESA countries was assembled by introducing already collected germplasm from various organizations located in different countries and by launching systematic germplasm collection missions in ESA countries in partnership with national and international institutes, National Agricultural Systems (NARS), universities and NGOs.

Germplasm introduced

A total of 16 organizations located in 14 countries donated 1,188 accessions originating in 12 ESA countries. Among the organizations, Ministry of Agriculture, Sudan (482); International Board for Plant Genetic Resources, (IBPGR, now called Bioversity International), Rome, Italy (226); Rockefeller Foundation, New Delhi, India (122); Ministry of Agriculture, Zanzibar, Tanzania (67); Ministry of Agricultural and Water Development, Lusaka, Zambia

(56); Ministry of Agriculture, Harare Research Station, Harare, Zimbabwe (55 accessions) and ARS Plant Introduction Laboratory, USDA, Griffin, USA (51) were the major donors of pearl millet germplasm donating more than 50 accessions to ICRISAT genebank. Nine other organizations located in nine countries (France, Kenya, Malawi, Niger, Singapore, South Africa, Uganda, USA, Zimbabwe,) donated less than 40 accessions. Among the introductions, Sudan was the origin for a maximum of 544 landraces followed by South Africa for 133 landraces and Uganda for 119 landraces. All other ESA countries were found as source for less than 100 landraces (Table 1). All accessions from Ethiopia (3), Uganda (119), Congo (8), Lesotho (4) and Zaire (14) are introductions in the ICRISAT genebank.

Germplasm collected

ICRISAT in partnership, mostly with the IBPGR (now Bioversity International), NARS, networks and universities identified priority areas and launched 216 collection missions in 62 countries for all its mandate crops and collected 33,373 seed samples, including 10,830 pearl millet germplasm samples during 76 collection missions in 28 countries. During 1978-92, ICRISAT and its partners have launched 21 collection missions in 11 ESA countries (five in East Africa and 16 in Southern Africa) and collected a total of 3,457 samples (Table 1). Four germplasm collection missions each in Tanzania and Zimbabwe were launched between 1978 and 1992. Maximum samples were collected in Zimbabwe (1,298) followed by Namibia (1,128) and Tanzania (420).

ICRISAT had collaboration with 20 organizations in ESA countries for collecting pearl millet germplasm. Important collaborators in East Africa include, FAO and National Dryland Farming Research Station, Katumani in Kenya (Remanandan, 1982); IBPGR, Italy, Ministry of Agriculture, Sudan and Institut Francais de Recherche Scientifique pour le Développement

en Coopération (ORSTOM), Paris in Sudan; FAO and Agricultural Research Station, Bonka/Central in Somalia (Ramanatha Rao 1979); IBPGR, Italy, University of Dar es Salaam, Tanzania, IITA/USAID, Dar es Salaam, Ministry of Agriculture, Zanzibar, Tanzania and Tanzanian Agricultural Research Institute (TARI), Ilonga, in Tanzania (Prasada Rao and Mengesha, 1979).

In Southern Africa, Directorate of Agricultural Research, Gaborone in Botswana (Prasada Rao, 1980); IBPGR, Italy and Ministry of Agriculture and Natural Resources in Malawi (Appa Rao, 1979); IBPGR, Italy and University of Eduard Mondlane, Maputo in Mozambique (Ramanatha Rao, 1981); Ministry of Agriculture Water and Rural Development Community (SADC) regional genebank, Lusaka, Zambia in Namibia (Appa Rao et al., 1991); Grain Crops Research Institute, Potchefstroom in South Africa (van der Maesen, 1982); IBPGR, Italy, Ministry of Agricultural and Water Development and SADC regional genebank, Lusaka in Zambia; IBPGR/FAO, Italy, Ministry of Agriculture, Harare and SADC regional genebank, Lusaka, Zambia in Zimbabwe are the important organizations collaborated with ICRISAT for collecting pearl millet germplasm.

Among the provinces in different countries, Kavango (430 accessions), Owambo (374 accessions) and Caprivi (188 accessions) in Namibia; Southern (186 accessions) in Malawi; Kordufan (257 accessions) and Darfur (229 accessions) in Sudan; Dodoma (147 accession) and Singida (130 accessions) in Tanzania and Metabeland North (364 accessions), Metabeland South (185 accessions), Manicaland (158 accessions) and Masvingo (103 accessions) in Zimbabwe are the important source regions for pearl millet germplasm. Among the named landraces, Uwele (80 accessions) from Tanzania; Dukhun (10 accessions) from Sudan; Halale (28 accessions) and Sifumbata (26 accessions) from Zimbabwe; Mexioera (14

accessions) from Mozambique and Raa (12 accessions) from Uganda are important in the collection from ESA.

Biological status of collection

Biological status of the entire pearl millet collection at ICRISAT genebank revealed 19,063 landraces, 2,269 breeding materials, 129 improved cultivars and 750 accessions of 24 wild species. The collection from ESA revealed a total of 4,488 landraces, 48 breeding materials and 109 wild species accessions belonging to 16 species of genus *Pennisetum*. Landraces were from Zimbabwe (1,382), Namibia (1,118), Sudan (587), Tanzania (478), Malawi (296), Zambia (155), South Africa (152), Kenya (98), Uganda (92), Botswana (82), Mozambique (31), Zaire (11), Somalia (4) and Ethiopia (2). All accessions from Congo were breeding materials and those from Lesotho were wild relatives of pearl millet.

Wild relatives

A total of 109 accessions belonging to 16 species of genus *Pennisetum* were assembled from ESA countries including 34 introductions and 75 collections from 13 countries. The wild species assembled from ESA countries include *P. polystachion* (39), *P. violaceum* (18), *P. purpureum* (12), *P. ciliare* (8), *P. setaceum* (7), *P. mollissimum* (6), *P. cenchroides* (4), *P. schweinfurthii* (3), *P. thunburgii* (3), *P. mezianum* (2), *P. ramosum* (2), *P. lanatum* (1), *P. orientale* (1), *P. pedicellatum* (1), *P. squamulatum* (1) and *P. villosum* (1). A maximum of seven species were assembled from Tanzania followed by six species from Zimbabwe, four species each from Namibia and Sudan and two species each from Lesotho and South Africa. Seven countries represented with one species each. Maximum wild accessions are from Sudan (27) followed by Tanzania (25). All other countries were found as sources for less than 15 accessions. Darfur province (22 accessions) in Sudan; Mashonaland central (7) in Zimbabwe;

Tabora (7), Morogora (6), Shinyanga (6) in Tanzania were found as important source provinces for wild relatives germplasm. Out of a total of 88 accessions of *P. polystachion*, a source of immunity against downy mildew, assembled at the ICRISAT genebank, 39 are from ESA countries and Malawi (12) and Tanzania (13) are the major sources. Sudan with 16 accessions of *P. violaceum*, the progenitor of pearl millet and a source for new cytoplasm, was found as important source country for this species.

Intensity of collection

Since multiple accessions having same coordinates are considered as single collection site, the number of actual geographical sites within an area of 18 x 18 km² in the present study is lesser than the number of sampled sites. Accessions having geo-reference data represents a total of 824 geographical sites of germplasm collection in Kenya (10), Sudan (323), Tanzania (99), Uganda (11), Botswana (19), Malawi (78), Mozambique (10), Namibia (90), South Africa (15), Zambia (86) and Zimbabwe (143). Average number of samples per collection site was 4.6 in the entire collection from East and Southern Africa. The average number of samples per collection site was 12 in Namibia, 7 in Zimbabwe, 6 in Uganda, 4 in Botswana, Malawi and Tanzania, three in Mozambique and two in Kenya, Sudan and South Africa, indicating the intensity of germplasm collection in these countries.

Geographical gaps

High probability (>75%) area with less and/or no collection (districts and subdistricts) identified in the present study showed 34 districts and 40 sub-districts located in 18 provinces of four East African countries as major geographical gaps (Fig. 1 and Table 2). Maximum districts (15) and sub-districts (34) belonging to Coast, Eastern, Rift valley and Western provinces were identified as gaps in Kenya. Rift valley and Western provinces in Kenya; Shinyanga, Lindi, Mtwara and Rukwa in Tanzania and Kotido in Uganda were not explored

during the past collection missions launched by ICRISAT. A total of 76 districts and 27 sub-districts located in 34 provinces of seven Southern African countries were identified as important geographical gaps in the pearl millet collection from Southern Africa. Ghanzi in Botswana, Sofala and Tete in Mozambique, Eastern TVL and PWV in South Africa and Copper belt in Zambia are the provinces found unexplored in the past for pearl millet germplasm (Fig. 1 and Table 3).

Gaps in diversity

Eleven districts and six sub-districts located in seven provinces of Sudan (4) and Uganda (3) were found as gaps in diversity for almost all traits under study. On the other hand, 58 districts located in 20 provinces of seven Southern African countries were identified as gaps in diversity for one or the other trait (Fig. 2 and Table 4). A maximum of 19 provinces represented for gaps in diversity for days to 50% flowering followed by 11 provinces each for total tillers and seed weight, eight provinces each for plant height and panicle width, five provinces each for panicle length and productive tillers and two provinces each for seed color and green fodder yield potential (Fig. 2 and Table 4). Amuria district in Soroti province in Uganda; Mpwapwa in Dodoma province of Tanzania; Mahalapye in Centre province and Kgatleng in Kgatleng province in Botswana; Lalomo in Southern province in Zambia and Motoko, Mudzi, Wedza in Mashonaland; East, Makoni in Manikaland; Gutu and Chivi in Masvingo; Gwanda and Bulalimamangwe in Metabeland south; Hwange and Nkayi in Metabeland north; Kwe Kwe in Midlands of Zimbabwe were identified as gaps common to geographic area and diversity for one or more traits.

Discussion

In view of climate change resulting in loss of biodiversity, there is a need to analyze the existing collections, identify gaps in the collections and collect as much variability as possible before it is eroded forever. Geographic Information Systems (GIS) have facilitated a better understanding of species distribution and the representations of collections and gaps in the collections. Success of gap analysis depends on the quality of input data. In many genebanks, most of the older germplasm collections do not have complete passport information, particularly, the georeference data (latitude and longitude) of the collecting sites posing a problem in assessing the geographical completeness of collections (Upadhyaya et al., 2010). The geographical gaps identified using predicted probability layers developed with the help of FloraMap, and the gaps identified in diversity using DIVA-GIS will provide valuable information (Marilia et al., 2003; Upadhyaya et al., 2010). ESA being the secondary centre of diversity for pearl millet, the gaps (districts/subdistricts) identified can be considered as the potential areas for exploration (Harlan et al., 1975). Some of the districts/subdistricts identified in this study were explored partly in the past also, but require further exploration.

Based on studies using pearl millet germplasm conserved at ICRISAT genebank, Rai et al., (1997) reported that the landraces from Kenya and Uganda for high productive tillers; from Botswana for early maturity and those from Namibia, South Africa, Tanzania, Zimbabwe for long and thick panicles, as promising sources suggesting the exploration of gaps identified in these countries to increase the variability for these traits. Halale, a named landrace collected around Lupane village (240 km Northwest of Bulawayo) in Zimbabwe was the source material in developing a pearl millet variety Okoa (TSPM 91018) released for general cultivation in Tanzania in 1994 (Obilana et al., 1997). So, the areas around Lupane village may also be considered for collecting germplasm. Predominance of pearl millet

cultivation in Gaza, Inhambane and Tete provinces, which were not explored in the past in Mozambique was reported by Ramanatha Rao (1981). Pearl millet is believed to house great genetic diversity in Eritria and Ethiopia. Therefore, it is suggested that greater representation should be from these countries to capture the allelic variation for important agronomic traits.

Crop wild relatives (CWR) are important components of agro-ecosystems as potential gene contributors for breeding programs. When the levels of resistance to various biotic and abiotic stresses in cultivated germplasm are low or the range of genetic variability is narrow and selection pressure results in virulent biotypes of the pests and diseases, the discovery and incorporation of additional genes for resistance from wild species becomes key to sustain crop productivity. Similar to other genebanks in different countries, ICRISAT had launched a few collection missions exclusively for wild relatives of pearl millet and conserves only a fraction of total genetic variability that exists in wild relatives (Jarvis et al., 2008; Upadhyaya et al., 2010). Wild species are more important when they possess resistance to biotic and/or abiotic stresses in addition to traits of agronomic importance. For example, *P. polystachion* is a high tillering grass of short duration and fits well in the small period left in between two arable crops and also considered as an important source for higher levels of downy mildew (*Sclerospora graminicola* (Sacc.) J. Schröt) resistance. Singh and Navi (2000) screened 68 accessions of *P. polystachion* for resistance to downy mildew at ICRISAT, Patancheru, India and reported 66 accessions including those from ESA countries, as completely free from the disease. In the present study, out of 109 wild accessions from ESA countries, 39 are *P. polystachion* indicating ESA countries as good source region. Out of more than 140 species reported in genus *Pennisetum*, only 16 species were assembled from ESA countries. Being the secondary centre of diversity for pearl millet, East and Southern Africa could be a good source for many other *Pennisetum* species also (Clayton, 1972). Therefore, there is need to launch collection missions in ESA countries exclusively for *Pennisetum* species to fill

taxonomic gaps. Remanandan (1981) reported the abundance of *Pennisetum polystachion* in Ruvuma region of Tanzania. Appa Rao (1979) reported that *P. purpureum*, the Napier grass is widely distributed throughout lower Shire Valley, Shire highlands, Phalombo plains, Manaochi and Salima regions in Malawi and most commonly found on the river banks, road sides, on black fertile soils and stands out among other grasses. Ramanatha Rao (1981) reported the occurrence of *P. polystachion* and *P. purpureum* in Mozambique. Appa Rao et al., (1991) reported the occurrence of *P. purpureum*, *P. polystachion*, *P. orientale*, *P. foermeranum*, *P. setaceum* and *C. ciliaris* in Namibia.

In view of changing cropping patterns, habitat loss, food habits etc., in different parts of ESA, it is suggested that the area for exploration in the districts/subdistricts identified in the present study, should be decided prior to the launch of the collection mission in consultation with local government officials, NARS scientists, extension officers and non-governmental organizations, who will have the knowledge about extent of pearl millet cultivation in the districts. It is also suggested that the exploration team leader should review all reports and publications of past collections and high diversity areas, to prepare collection plans for districts/subdistricts (gaps) identified in this study and collect complete information including georeference data while collecting germplasm. The gaps identified in the present study may be prioritized depending on the threat to the diversity. Remanandan (1981) reported that the main land in Tanzania has been adequately covered and fairly represented in the pearl millet collection and the island of Zanzibar needs to be considered for collection in future.

Climate change and variability are among the most important challenges that are being faced by many developing countries because of their strong economic reliance on natural resources and rainfed agriculture (FAO, 2007). Wide variation for latitude (from -33 00° S in

South Africa to 16 23° E in Sudan) and longitude (from 13 50° E in Namibia to 44 08° in Somalia) of collection sites indicates that the landraces from ESA countries are from diverse climates and can adapt to changing climate. Therefore, it is suggested to increase the variability for adaptive traits by filling gaps in the pearl millet collection from ESA countries. A successful germplasm collection mission largely depends on advanced planning and careful organization. Well planned missions are less likely to fail even if it faces sudden and unforeseen difficulties. The success of a mission can be ensured if it can be planned and implemented jointly between the international institutes and national organizations.

Acknowledgements

Authors sincerely acknowledge the contribution of all former and present staff of Genetic Resources Unit (GRU), ICRISAT in collection, assembly and conservation of pearl millet genetic resources. The help of D Bapa Rao, G Ram Reddy and G Dasaratha Rao, Senior Research Technicians, Genetic Resources Unit, in processing and documentation of the data for this study is highly appreciated.

References

Appa Rao S (1979) Germplasm collecting mission in Malawi. Genetic Resources Progress Report 2. Genetic Resources Unit, International Crops Research Institute for the Semi-Arid Tropics (ICRISAT), Patancheru 502 324, Andhra Pradesh, India.

Appa Rao S, Monyo ES, House LR, Mengesha MH and Negumbo I (1991) Germplasm collection mission to Namibia. Genetic Resources Progress Report 67. Genetic Resources Unit, International Crops Research Institute for the Semi-Arid Tropics (ICRISAT), Patancheru 502 324, Andhra Pradesh, India.

Clayton WD (1972) Graminae. Pp. 349-512 *in* Flora of West Tropical Africa (2nd edn.), Vol III. Part 2 (Hutchinson J and Dalziel JM, eds. and Hepper FN, rev.). Crown agents for Overseas Governments and Administration, London, UK.

Food and Agriculture Organization of the United Nations (2007) Adaptation to climate change in agriculture, forestry and fisheries: Perspective framework and priorities. Viale delle Terme di Caracalla – 00100 Rome, Italy.

Harlan JR, de Wet MJM and Stemler ABL (1975) Plant domestication and indigenous African Agriculture. Pages 1-9. In: (Harlan JR, de Wet MJM and Stemler ABL (ed) Origins of African domestication. Mouton Publishers, The Hague, The Netherlands.

Hijmans Robert J, Gaurino L and Rojas E (2005) DIVA-GIS, version 5.0. A geographic information system for the analysis of biodiversity data. Manual. International Potato Center, Lima, Peru.

IBPGR and ICRISAT (1993) Descriptors for pearl millet [*Pennisetum glaucum* (L.) R.Br.]. IBPGR, Rome, Italy and ICRISAT, Patancheru, India, pp. 43.

Jarvis A, Lane A and Hijmans Robert J (2008) The effect of climate change on crop wild relatives. Agriculture, Ecosystems and Environment Volume 126, Issues 1-2, Pp 13-23.

Jones PG and Gladkov A (1999) FloraMap: a Computer tool for predicting the distribution of plants and other organisms in the wild. Version 1. Edited by Annie L. Jones, CIAT, CD-ROM series, Cali, Colombia; Centro Internacional de Agricultura Tropical.

Lane A, Jarvis A and Atta-Krah K (2007) The impact of climate change on crops and crop areas and the role of agricultural biodiversity in adaptation. International Symposium on Climate Change, November 22-24, 2007. ICRISAT, Patancheru, India. SAT ejournal/ejournal.ICRISAT.org. Volume 4 (1).

Marilia Lobo Burle, Celia Maria Torres Cordeiro, Jaime Roberto Fonseca, M Palhares de Melo, Rosa de Belem das Neves Alves, and Tabare Abadie (2003) Characterization of germplasm according to environmental conditions at the collecting site using GIS-two case studies from Brazil. *Plant Genetic Resources Newsletter* 135: 1-11.

MS Encarta^R Interactive World Atlas (2000) 1995-1999 Microsoft Corporation. One Microsoft way, Redmond, WA 98052-6399.

Obilana AB, Monyo ES, and Gupta SC (1997) Impact of germplasm improvement in sorghum and pearl millet: Developing country experiences. Proceedings of the international conference on Genetic Improvement of sorghum and pearl millet. 23-27 Sep 1996, Lubbock, Texas, USA.

Prasada Rao KE (1980) Sorghum and millets germplasm collection in Botswana. Genetic Resources Progress Report 24. Genetic Resources Unit, International Crops Research Institute for the Semi-Arid Tropics (ICRISAT), Patancheru 502 324, Andhra Pradesh, India.

Prasada Rao KE and Melak H. Mengesha (1979) Sorghum and millets germplasm collection in Tanzania 1978 and 1979. Genetic Resources Progress Report 9. Genetic Resources Unit, International Crops Research Institute for the Semi-Arid Tropics (ICRISAT), Patancheru 502 324, Andhra Pradesh, India.

Rachie KO and Majumdar JV (1980) Pearl millet. Pennsylvania University Press, University Park, USA

Rai KN, Appa Rao S, Reddy KN (1997) Biodiversity in Trust. Pearl millet (Chapter 17). Edited by Dominic Fuccillo, Linda Sears and Paul Stapleton. Cambridge University Press. Cambridge CB2 1RP, UK.

Ramanatha Rao V (1979) Germplasm collection mission in Somalia. Genetic Resources Progress Report 12. Genetic Resources Unit, International Crops Research Institute for the Semi-Arid Tropics (ICRISAT), Patancheru 502 324, Andhra Pradesh, India.

Ramanatha Rao V (1981) Germplasm collection mission to Mozambique. Genetic Resources Progress Report 35. Genetic Resources Unit, International Crops Research Institute for the Semi-Arid Tropics (ICRISAT), Patancheru 502 324, Andhra Pradesh, India.

Remanandan P and Melak H Mengesha (1981) Pigeonpea germplasm collection mission in Tanzania. Genetic Resources Progress Report 38. Genetic Resources Unit, International Crops Research Institute for the Semi-Arid Tropics (ICRISAT), Patancheru 502 324, Andhra Pradesh, India.

Remanandan P, Shakoor A and Ngugi ECK (1982) Pigeonpea germplasm collection mission in Kenya. Genetic Resources Progress Report 48. Genetic Resources Unit, International Crops Research Institute for the Semi-Arid Tropics (ICRISAT), Patancheru 502 324, Andhra Pradesh, India.

Shannon CE, and Weaver W (1949) The mathematical theory of communication. Univ. Illinois Press, Urbana

Singh SD and Navi SS (2000) Genetic resistance to pearl millet downy mildew II. Resistance in wild relatives. J. Mycol. Pl. Pathol. 30: 167-171.

Upadhyaya HD and Gowda CLL (2009) Managing and enhancing the use of germplasm - strategies and methodologies. Technical Manual no.10. Patancheru 502 324, Andhra Pradesh, India: International Crops Research Institute for the Semi-Arid Tropics. 236 pp.

Upadhyaya HD, Reddy KN, Irshad Ahmed M and Gowda CLL (2010) Identification of gaps in pearl millet germplasm from Asia conserved at the ICRISAT genebank Plant Genetic Resources: Characterization and Utilization 8(3): 267-276.

USGS EROS Center (2005) Africa land cover characteristics database.

Van der Maesen LJG (1982) Germplasm collection in South Africa. Genetic Resources Progress Report 43. Genetic Resources Unit, International Crops Research Institute for the Semi-Arid Tropics (ICRISAT), Patancheru 502 324, Andhra Pradesh, India.

Legend to figures

Figure 1. Geographical distribution and the gaps (districts/subdistricts shaded) identified in the pearl millet germplasm from East and Southern African countries

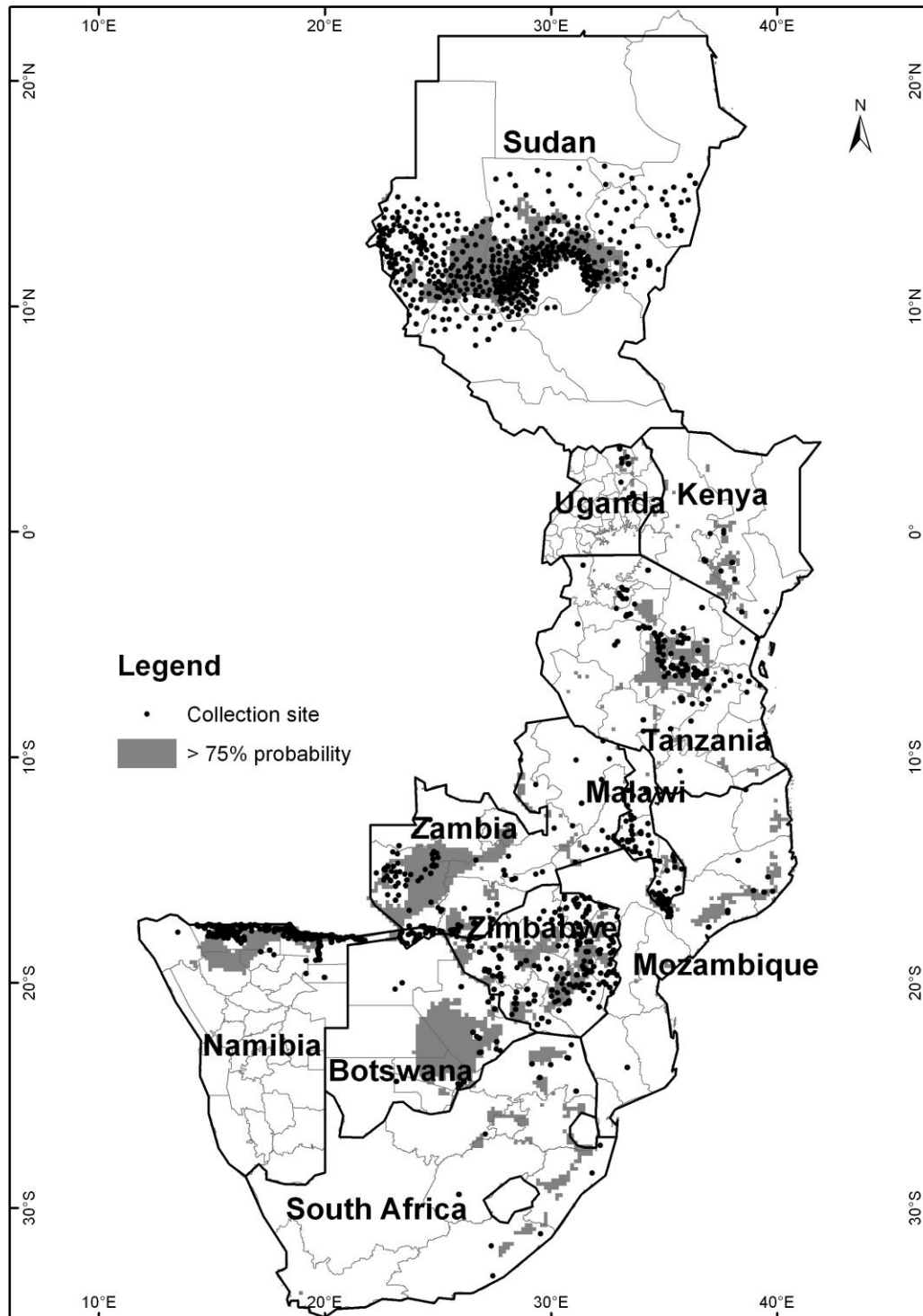


Figure 2. High diversity areas (grids) for different traits of pearl millet landraces from East and Southern African countries.

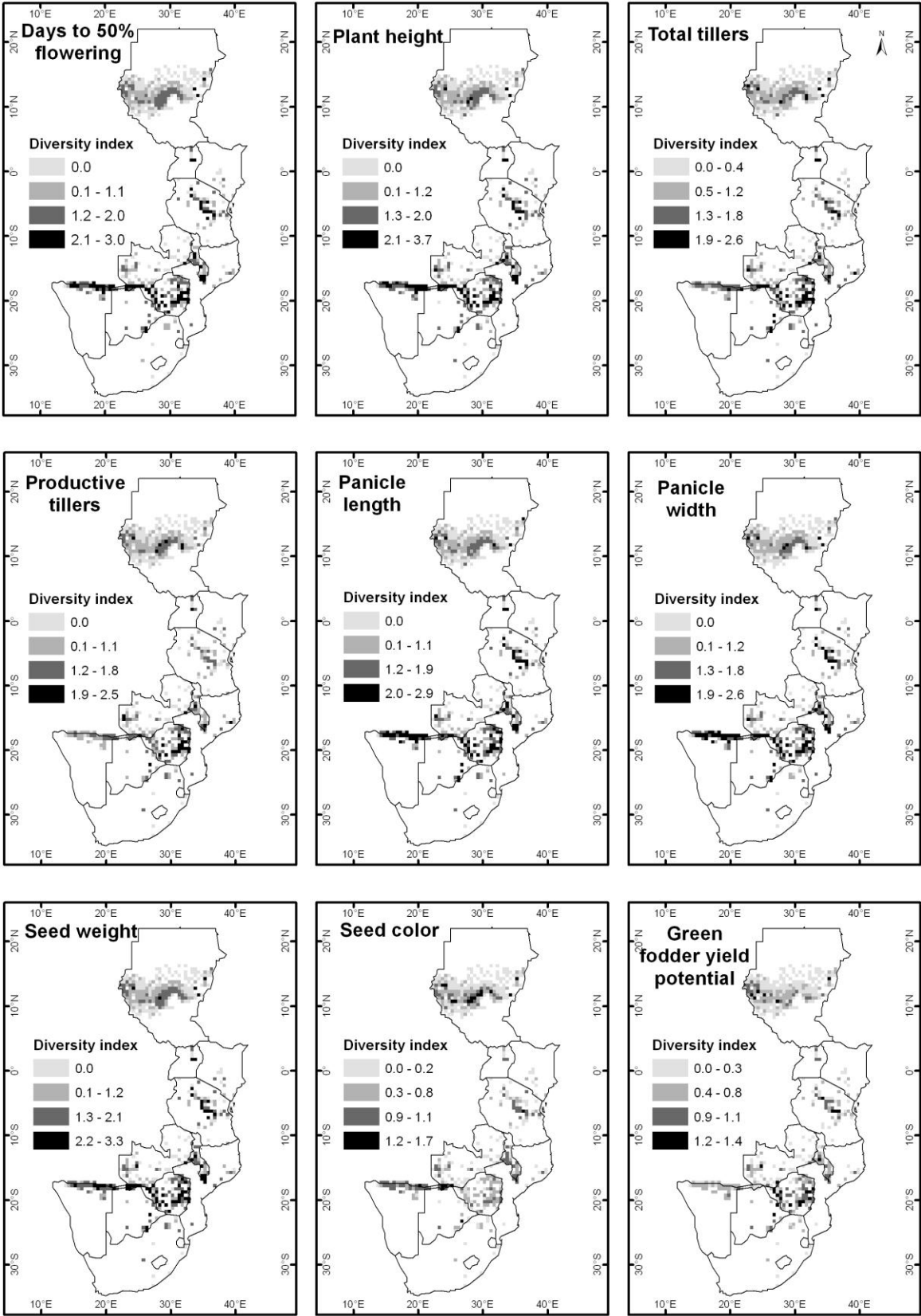


Table 1. Pearl millet germplasm from East and Southern Africa assembled at ICRISAT genebank, Patancheru, India.

Country	Mission code	Year of collection	Collections	Introductions	Total	Wild accs.	Breeding material	Landraces	Landraces with geo-reference data
East Africa									
Ethiopia	-	-	-	3	3	1	-	2	1
Kenya	48	1979	3	91	94	1	-	98	18
	96	1982	5		5		-	-	-
Somalia	54	1979	4		4		-	4	4
Sudan	58	1979	49	544	593	27	-	587	586
	163	1988	21		21		-	-	-
Uganda	-	-	-	119	119	1	26	92	65
Southern Africa									
Botswana	69	1980	65	-	65	-	-	82	82
	121	1985	17	-	17	-	-	-	-
Congo	-	-	-	8	8	-	8	-	-
Lesotho	-	-	-	4	4	4		-	-
Malawi	48	1979	286	24	310	12	2	296	296
Mozambique	81	1981	33	-	33	2	-	31	31
Namibia	187	1991	1115	-	1115	10	-	1118	1059
	192	1992	13	-	13		-		
South Africa	91	1982	32	133	165	3	10	152	34
Tanzania	39	1978	35	83	118	25	-	478	412
	52	1979	112	-	112	-	-	-	-
	82	1981	3	-	3	-	-	-	-
	139	1987	270	-	270	-	-	-	-
Zaire	-	-	-	14	14	3	-	11	11
Zambia	70	1980	37	66	103	7	-	155	152
	191	1992	59		59		-	-	-
Zimbabwe	90	1982	113	99	212	13	2	1382	1015
	120	1985	382		382	-	-	-	-
	152	1988	774		774	-	-	-	-
	193	1992	29		29	-	-	-	-
Total			3457	1188	4645	109	48	4488	3766

Table 2. Geographical gaps identified in pearl millet germplasm from East African Countries, assembled at ICRISAT genebank, Patancheru, India

Country	Province/state	District (Sub-district)		
Kenya	Coast	Taita-Taveta (Mwatate, Voi, Wundanyi)		
		Eastern	Embu (Runyenjes, Siakago) Kitui (Central, Kwa-vonza, Mutito, Mwingi) Marsabit (Loiyangalani) Machakos (Central, Kathiani, Mwala, Yatta) Makueni (Kibwezi, Mbooni, Kilome) Meru (Igembe, N. Imenti, Ntonyiri, Tigania, Timau) Nithi (Nithi)	
	Rift valley	E-Marakwet (Southern) Laikipia (Mukogondo) Kajiado (Central, Loitokitok) Trans-Nzoia (Kwanza) Turkana (Kakuma) West poket (Alale, Sigor)		
		Western	Bungoma (Kapsokwony, Mt. Elgon, Sirisia)	
		Sudan	Central	White Nile (Kosti, Kutur, Rabak, Tendelti)
			Kordufan	North Kordufan (Sodari)
			Darfur	Northern Darfur (Kutum)
		Tanzania	Arusha	Kiteto
	Dodoma		South Mpwapwa	
	Iringa		Ludewa, Njombe	
	Lindi		Liwale	
	Mtwara		Masasi	
	Rukwa		Mpnda	
	Shinyanga		Maswa, Meatu	
Uganda	Singida	Manyoni		
	Kitgum	Agago, Aruu, Chua		
	Kotido	Labwor		
	Soroti	Amuria, Kpelebyong		

Table 3. Geographical gaps identified in pearl millet germplasm from Southern Africa, assembled at ICRISAT genebank, Patancheru, India.

Country	Province/state	District (Sub-district)
Botswana	Centre	Bobonong, Lethlakane, Mahalapye, Palapye, Serowe
	Ghanzi	Ghanzi
	Kgatleng	Kgatleng
	Kweneng	Kweneng North, Kweneng South
	Southern	Ngwaketse North
Malawi	Southern	Machinga, Mangochi,
Mozambique	Cabo-delgado	Ancuabe, Meluku, Muidumbe, Quissanga
	Nampula	Earati, Meconta, Mnapo, Moma, Mongincual, Muecate
	Sofala	Muanza
	Tete	Mutarara
	Zambezia	Alto-molocue, Gile, Ile, Mocuba, Moganja Da-costa, Morrumbala
Namibia	Northern Parts of Outjo	Northern parts of Outjo
	Southern Parts of Owambo	Southern parts of Owambo
	Western Parts of Sumeb	Western parts of Sumeb
South Africa	Eastern Cape	Transkei
	Eastern TVL	(Nelspruit, Barberton)
		Kangwane
	Natal	(Carolina, Delmas, Piet Retief, Standerton)
		(Ngotshe, Vryheid)
	Northern TVL	Kwazulu (Msinga, Ngutu, Nkndala)
		(Babanango, Estcourt, Lion river, Mooirivier, Weenen)
		(Soutpansberg)
		Venda
		(Petersburg)
		Lebowa (Nebo, Thabampoopo)
	North West	(Brits, Koster, Potchefstroom, Rustenberg)
	PWV	(Bronkhorstspuit, Krugersdorp, Pretoria, Randfontein)
Zambia	Central	Kabwe Rural, Mumbwa, Serenje
	Copper belt	Ndola Rural
	Eastern	Petauke
	Luapula	Mansa, Mwense
	North Western	Kasempa, Mufumbwe
	Southern	Kalomo, Mazabuka, Monze, Namwala,
	Western	Lukulu Kaoma, Senanga, Sesheke,
Zimbabwe	Manicaland	Makoni, Mutare
	Mashonaland East	Chikomba, Mudzi, Murehwa, Murehwa-Ump, Mutoko, Wedza,
		Mashonaland West
	Masvingo	Chegututu, Kadoma, Zvimba
	Metabeland South	Chivi, Gutu, Mwenezi
	Metabeland North	Bulalimamangwe, Gwanda
	Midlands	Hwange, Nkayi
		Chirumanzu, Gokwe, Kwe Kwe, Shurugwi

Table 4. Gaps (districts/subdistricts) identified in diversity for different traits of pearl millet germplasm from East and Southern Africa, assembled at ICRISAT genebank, Patancheru, India

Country	Province/State	District (Sub-district)	Trait*
East Africa			
Sudan	Central	Blue Nile (El Damazin, Singa)	DFL, PHT, TT, PW, SWT
	Darfur	Southern Darfur (Nayala)	PHT
	Eastern	Kasala (Gadaref and Kasala)	DFL, PL, PW, SWT, GFYP, SC
	Kordufan	South Kordufan (El Muglad)	PHT
Uganda	Kumi	Ngora	DFL, PHT, TT, PL, SWT
	Lira	Dokolo	DFL, PHT, TT, PT, PL, PW, SWT
	Soroti	Amuria, Kaberamaido, Kalaki, Kasilo, Soroti,	DFL, PHT, TT, PT, PL, PW, SWT
Southern Africa			
Botswana	Centre	Machaneng, Mahalapye, Serowe	SC, TT, PL
	Kgatleng	Kgatleng	DFL, PHT, TT, PW, SWT
Malawi	Central	Kasungu, Ntchisi, Ntcheu	DFL
		Dova, Ntcheu	GFYP
	Southern	Chikwawa, Nsanje, Thyolo	DFL
		Nkata-Bay, Thyolo	PT
		Thyolo, Ntchisi	TT
Mozambique	Nampula	Mogovolas	TT, PT
South Africa	Northern TVL	Gazankulu	TT
Tanzania	Dodomoa	Dodoma, Kondova, Mpwapwa	DFL
	Morogoro	Kilosa	DFL, SWT
	Mwanza, Iringa, Singida	Iringa, Kwimba, Magu, Mwanza, Shinyanga, Singida	DFL
Zambia	Eastern	Chadiza, Katete	DFL
	Southern	Kalomo, Livingstone	DFL
Zimbabwe	Manikaland	Buhara, Chimanimani, Chipinge, Makoni, Muthasa, Nyanga	DFL
	Mashonaland East	Mutoko	SWT
		Goromanzi, Mudzi, Wedza	DFL, TT, PT
	Mashonaland North	Binga	TT
	Masvingo	Chivi, Gutu,	PW
		Chivi, Gutu, Masvingo, Zaka	DFL
	Metabeland North	Binga, Hawange	PHT, SWT
		Binga, Bubi, Hwange, Lupane, Nkayi	DFL
	Metabeland South	Bulalimamangwe	PW, SWT
		Beitbridge, Bulalimamngwi, Gwanda, Insiza, Matobo, Tesholotsho, Umzingwane	DFL, PW
	Midlands	Kwe Kwe, Zvishavane	DFL, SWT

* DFL= Days to 50% flowering, PHT= Plant height, TT=Total tillers, PT=Productive tillers, PL=Panicle length, PW=Panicle width, SWT=1000 seed weight, SC=Seed color and GFYP=Green fodder yield potential