

55 FLORENTISSIMUM ANGLIÆ

imperii Edwardus pietatis nomine in duorum numerum
 relatus restituit, legesque quibus gens vitur condidit, ac ipse
 ius dicere in pretorio solebat: unde et tribunal regium,
 quod ibi causarum cognitionibus operam daret, dicebatur.
 Aucta deinde Republica Iurisdictione in decurias
 centurias ac comitatus diuisa, qui in singulis ius dicerent
 constituiebantur, a quibus ad regium tribunal erat appellatio.
 Sed Henrico secundo rege florentibus rebus cum lites
 crescerent, Iurisdictione diuisa qui prouincias obirent ac
 iuditijs preesent magistratus sunt creati: hi quod ad
 assignata loca proficiscentes ius dicerent, Iustitiarum iti-
 nerantes sunt appellati. Sed Henrico tertio imperante lex
 lata est, ut in certo ac constituto loco iudicia fierent, que ad
 Westmonasterium demum habitata sunt. Edwardo tertio rege
 Iudicium itinerantium iurisdictione in desuetudinem abiit, ac
 noui magistratus regio diplomate sunt creati, qui iuditijs





SCALA MILIARUM

10	20	30	40	50	Magna
10	20	30	40	50	Mediocria
10	20	30	40	50	Parua

Bishoprick City Borough Market To. Post T. Small T. Roads L. Roads Dist. on Road Hill Rivers Divis. Parks Forests or Woods

SCOTIÆ PARVS

NIDISDALIA

ANANDIA

GALLOWAY

Kirkenbrik

Dec. flu.

Subway flu.

LIDDISDALE

GILS LANDE

TYNDALE




Part of 2 SCOTLAND and CUMBERLAND

By this Table and Example may be found the Principal places and how to joyn one part of the Other

Count or Shires	Cities & Towns	Longit.	Latit.	Count or Shires	Cities & Towns	Longit.	Latit.
4	Bark Shire	Reading	22:30 51:23	4	Oxford Sh.	Oxford	22:11 51:46
4	Bedford Sh.	Bedford	22:55 52:08	3	Rutland	Okeham	22:40 52:20
4	Buckingham	Buckingham	22:27 51:59	3	Shrop Shire	Shrewsbury	20:36 52:45
3.4	Cambridg	Cambridg	23:32 52:23	4.5	Somerset Sh	Bristol Bath	20:55 51:42
3	Cheshire	Chester	20:21 53:14	3	Stafford Sh.	Lichfield & Cov.	21:29 52:42
5	Cornwall	Lanceston	18:41 50:43	3.4	Suffolk	Ipswich	24:42 52:10
1.2	Cumberland	Carlisle	20:36 54:57	4	Surrey	Gilford	22:54 51:12
3	Darby Shire	Darby	21:54 52:57	5	Sussex	Chichester	22:40 50:47
5.4	Devon Shire	Exeter	19:38 50:42	3.4	Warwick Sh.	Coventry	21:54 52:27
5	Dorset Shire	Dorchester	20:47 50:40	2	Westmorland	Kendal	20:41 54:21
1.2	Durham	Durham	22:00 54:46	4.5	Wiltshire	Salisbury	21:28 51:03
4	Essex	Colchester	21:25 51:59	4.3	Worcester Sh.	Worcester	21:08 52:33
4	Glocester Sh	Glocester	21:07 51:52	4.3	York Shire	York	22:21 53:57
5.4	Hamshire	Winchester	22:04 51:02				
1.4	Hartford Sh	Hartford	23:22 51:50	3.2	Anglesey	Beaumaris	19:08 53:24
4.3	Hereford Sh	Hereford	20:38 52:05	4	Brecknock	Brecknock	19:56 51:50
3.4	Huntington	Huntington	23:32 52:21	4	Cardmarthen	Cardmarthen	18:54 51:55
4.5	Kent	Canterbury	24:43 51:18	3	Carnarvon	Bangor	19:05 53:21
2.3	Lancashire	Lancaster	20:33 54:06	3.4	Cardigan	Cardigan	18:34 52:31
3	Leicester Sh	Leicester	22:14 52:39	3	Denbigh	Denbigh	19:51 53:14
3.2	Lincoln Sh	Lincoln	22:54 53:14	3	Flint	S'Asaph	19:49 53:21
4	Middlesex	London	23:26 51:32	4	Glamorgan	Landaf	20:02 51:32
4	Monmouth	Monmouth	20:39 51:51	3	Merionith	Merionith	20:10 52:37
3	Norfolk	Norwich	24:45 52:44	3	Mongomery	S'Davids	17:56 51:50
3.4	Northampton	Peterborough	23:07 52:34	4	Pembrok	Radnor	20:10 52:20
1	Northumberl	Newcastle	21:51 54:58	2	Man Isle	Sodor	
3	Notingham	Notingham	22:14 52:57				

Find Devon Shire in this table, then on y Right hand is Exeter with its Longit. & Lat. & on y Left hand is 5.4 then Look in y 5 map for y meeting of y Said Long. & Lat. you will find Exon &c. for y other part of y Shire take in this 5 map y distance of any part of it from y next meridian then y same distance applyed in y Bottom of y 4 map from y same merid. & on y same side gives y other Part.

Printed for T. Bowles in St. Pauls Church Yard, & John Bowles & Son, in Cornhill. LONDON



40 50 10 20 40 50 10 20 30 40 50 10 20 30 40 50

J 25

26

R

27

50

40


30

20

10

55

50



The Travellers Guide
 being the best MAPP of the

20 sheets

KINGDOM of ENGLAND


and PRINCIPALTY of WALES.

Wherem are Delineated 3000 Towns & Villages more then in
any Mapp yet Extent. besides y^e Notations of Bridges & Rivers &c.
To which is added y^e Direct and cross Roads according to M^r

OGILBY's late Survey, Described by C: SAXTON.

And now carefully Corrected with new Additio^s

By Phillip Lea.



O C E A N V S


YORK SHIRE DURHAM and LINCOLN SHIRE



The ISLE of MAN Part of ANGLESEY CUMBERLAND & LANCASHIRE and WESTMORLAND




RE




publicis privatisq; present, ac non solum Westmonasterij ius dice-
 rent, sed et bis per annum provincias obirent, ac lustraret:
 de iure reru privataru presentes cognoscerent, ac ad iudicarent
 Iustitarios ad Alsas vulgus vocat. hys quoq; de sumis ac capi-
 talibus criminibus cognitio permittitur, et in custodia detentos, nos
 publico iudicio facere regia auctoritate datur, qui quod onem et
 omnioda iurisdictione habent, Iustitarij ad audiendu ac termi-
 nandu, ac gaolas (hoc. n. nomine pro carcere usurpatur) liberandas
 communi appellatione censentur. Hys accessit, ut publica tranquillitati
 magis esset prospectu secundus ordo, quos custodes et iustitarios
 pacis vocant, qui in singulis comitatibus a principe constituti
 tanquam nomophylaces, certu ac legibus prescripta auctoritate
 execcent, ac temp: a vi publica et privata quietu conferuat.
 Cancellarius vero qui sumis est regni magistratus, iurisdictione
 habet pretoria, ex equo et bono causas cognoscit, actionu
 formulas regio sigillo, cuius custodia retinet, obfirmatas emittit,
 quas in litibus precedere, ac in iudicando sequi necesse est.
 Est enim regia voluntatis interpret, Iuris prescriptus, ac equitatis
 arbiter. Erarij vero veltignu, ac regij patrimonij cura, penes
 Thesaurariu est, qui in oia que ad fisco pertinet suprema habet
 auctoritate: huic adiuncta est curia fiscalis, qua (nomine a
 normans introducto) scaccarii vocant. Sed amplissimus is
 habetur confessus, qui Cancellario aut Thesaurario preuente,
 ex nobilibus secretioris concilij regij viris illustribus, ac
 iudicum confesso constitutus, de stellionatus criminibus
 cognoscit (vulgus cameram stellatam vocat) ac in vi
 publica et privata coerenda, falso, periurio, dolo malo,
 alijsq; famosis criminibus, que capitalia non sunt, extra
 ordinem puniendis versatur. Pupilloru vero, ac coru qui
 propter animi morbu res suas curare nequeunt, cura ad
 regem pertinet, quoru causis, ne quid detrimenti accidat,
 curia est constituta (vulgus curiam Wardorum vocat.)
 Libelloru quoq; supplicium magistri pretoriani execcent
 iurisdictione, ac causas cognoscunt, si quid durius sumo-
 ure sit constituti, ex equo et bono temperant. Regia curia
 comitatur extraordinaria iurisdictione (mariscalia vocant)
 non absimilis ei qua apud Cæsares prescriptus pretorio
 obtinuerat ac tota in maleficis coercendis ac con-
 tractibus curie ad iudicandis versatur, et antique
 consuetudinis magnam retinens, ad xij milliaria
 a regia se extendit, familiaruq; regie eorumq; causis
 precipue vacat. Wallia, ac Septentrionalis pars Scotia
 vicinior, tanquam provincie per presides gubernantur:
 Sed horu iurisdictione in criminalibus versatur. De iure
 hereditatu, ac reru privataru possessione disceptatio,
 ad ordinarios iudices pertinet. Sed cum plurima sint cu
 alijs gentibus communia, hoc habet Anglia propriu, ac
 singulare, quod apud eos iudices, iuris solum non facti sunt
 iudices: na facti disceptatio ad delectos e singulis comitatibus
 qui omni exceptione maiores, iurati sententiam ferant
 pertinet: atq; hoc in singulis causis usurpatur, ita ut
 eorum fiat comutatio, ne vel minima fraudis suspitio
 relinquatur. Sed et Singulis comitatibus a rege
 annuus datur magistratus quem vicecomitem vocant,
 hic regia mandata, iudicijq; sententias executioni
 mandat, ac de fontibus supplicium sumi curat:
 iudicum confessus comitatur, deniq; que in civilibus ac
 criminalibus iure fieri solent, arbitrio iudicu perficit:
 est enim comitatus custos regioq; noie prescriptus.
 Atq; hæc sit magistratum breuis descriptio *



M A

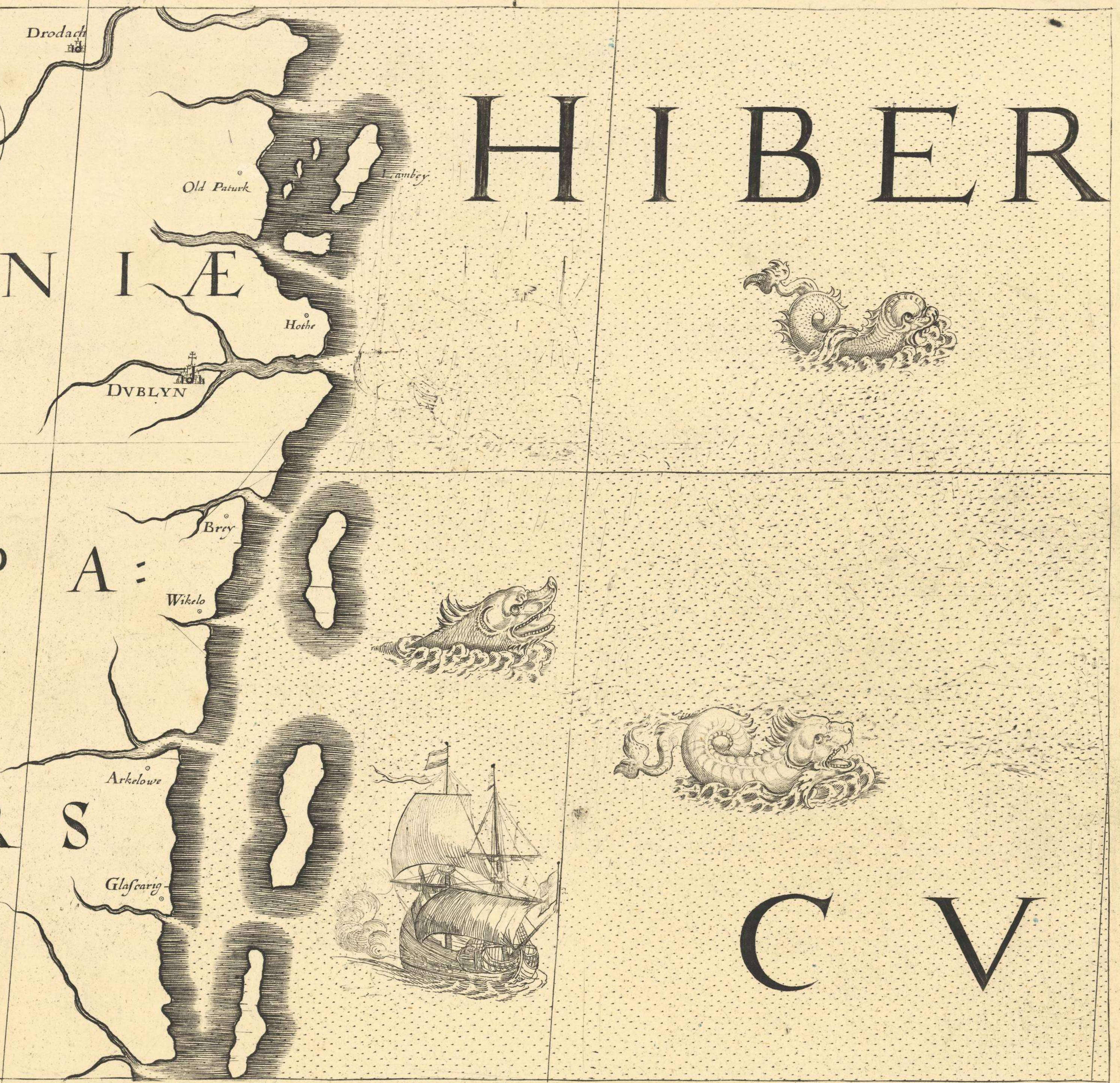


H I =
 B E R
 VIII





20
10
OCCIDENTIS
53
40
30
20

SVPEREST VT DE SITV REGIONIS, incolarū moribus, ac natura pauca dicantur. Insula Oceano vndiq; allitur, et qua Continentem proxime accedit 20 milliariū spatio dirimitur, in Occidentem vergens Gallice exposita, ac Vēstem insulā prætegressa, in promontoriū Cornubię excurrit: inde in Septentrionē conuersa sinu lato in Sabrina fluij ostiū se recipit: Monamq; insulam, tam angusto disceptā spatio vt vado transiri possit, habet vicinā: Hiberniamq; prospiciens longo ambitu Scotiam attingit: Ab ea, monte Chemota, ac Tueda fluuiū diuisa, in Orientē se recipiens diuersis sinibus (nam portuosum mare est) Humbero primū, Tamesi deinde fluuiū nobilissimū se effluentibus Oceano Germanico, exponitur, ac in Kantia promōtorū redit. Regio tota Gallia temperatior, aer vt plurimū mabilis ac pluuus, terra frugifera, pascuis magis apta inuēliū pecorū & armentorū alit numerum. Terre motus ac fulmina rara: nulla æli grauitas: vitēs quāuis regio ferat raro maturescunt. Hordeo decolō (ceruisia vocant) pro potu vtuntur: carne vulgo vicitant, nisiq; n. maiorē copia, aut delicatiorē reperias. Lupū regio non habet: arborū ōe genus præter Abietem, vt in Gallia prouenit: ad motē Gallicū ædificant, ac vestiuntur. Anni ac piscū magna copia, non ad vsū solū, sed etiā ad delicias, vt corū varietati notā desint. Lana toto orbe celebrē emittunt: stanni, plumbi, ferri, ac cupri fodinæ in diuersis insulæ prouincijs habentur: magna quoq; carbonū, que e visceribus terre effodiantur copia. Gens ipsa statuta excelsa, flaua ac rubilanti coma, Cefijs oculis, natura pugnax, ac seruitutē pati nescia, pascuis magis quā agro colendo dedita. Mulieres forma egregia, pultu modesto ac venusto, niuo candore conspicue. Nobiliores magnū alunt famulorum numerum, qui insignibus ac vestitu distincti, singulis adsunt: dños domi forisq; comitantur, quos tanquā præsidarios in oem occasione habent paratos. Venationibus indulgent, canes toto orbe celebres alunt: sed et viuaria septis inclusa Ceruorū Damarū ac Leporū plura quā in reliqua Europa reperias. Aucupio Falconū mirifice delectantur. Hospitales ac in victu magnifici præ ceteris habentur: in cultu corporis ac cætero splendore nimij. Deniq; cū ipsa regio Avtozæus sit, oia tamen, que ad cultum et delicias e remotissimis regionibus peti possunt, magno studio acquirunt. Magnificentiā, humanitatē, ac victus splendore inter se contendunt: ac in eo gloriā repositā existimāt Rei nauticæ deliti, magnā maritimorum negotiorum habent scientiam: naues bello instructissimas, ac comertijs mercatorum aptissimas possident: vt sibi Oceani imperium pene vendicent, ac stupenda ausa a Magellano ceptam orbis circumeundi nauigationem, nuperime absoluerunt. Si quis particularem regionis notitiā desideret, ex tabulis nrīs Geographicis summa fide ac diligentia creditis petat, vbi oia scorsim spectanda exhibemus *



The NORTH part of the PRINCIPALITY of WALES with CHE SHIRE SHROPSHIRE STAFFORDSHIRE part of LAN: W: & H: B:


N





M




DARBYSHIRE NOTTINGHAMSHIRE LEICESTER RUTLAND NORFOLK part of SUFFOLK CAMBRIDGE HUNTINGDON NORTHAMPTON WARWICK YORK and LINCOLN shires






GERMANIA

ORIENTIS



NICVVS



GRANT PROPAG
To the Right Honourable
and Right Reverend Father in God
P. E. & R.
Lord Bishop of Winchester
Patron of the most Noble Order of the Garter
This Map of England
is humbly dedicated and presented
Printed for T. Bowles in St. Pauls Church Yard, by John Bowles & Co. in Cornhill.

52

10

50

40

30

20

10

30 XIII

26

30

27



30

22

30

30

30

30

30

30

30

The SOUTH Part of the PRINCIPALITY of WALES with GLOUCESTER Shire Part of SOM. DEVON. HER Shires

9



Lundy Insul.

SEVERN. FLU.

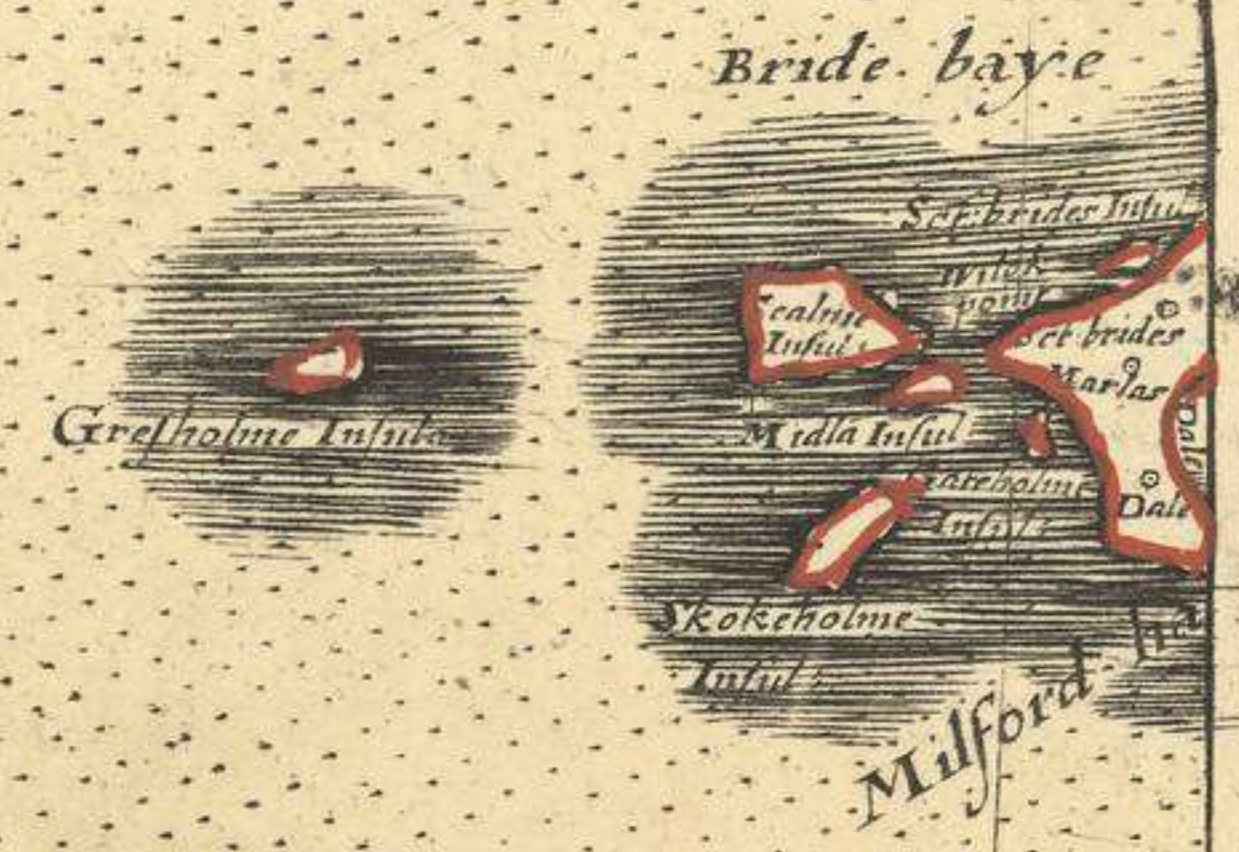
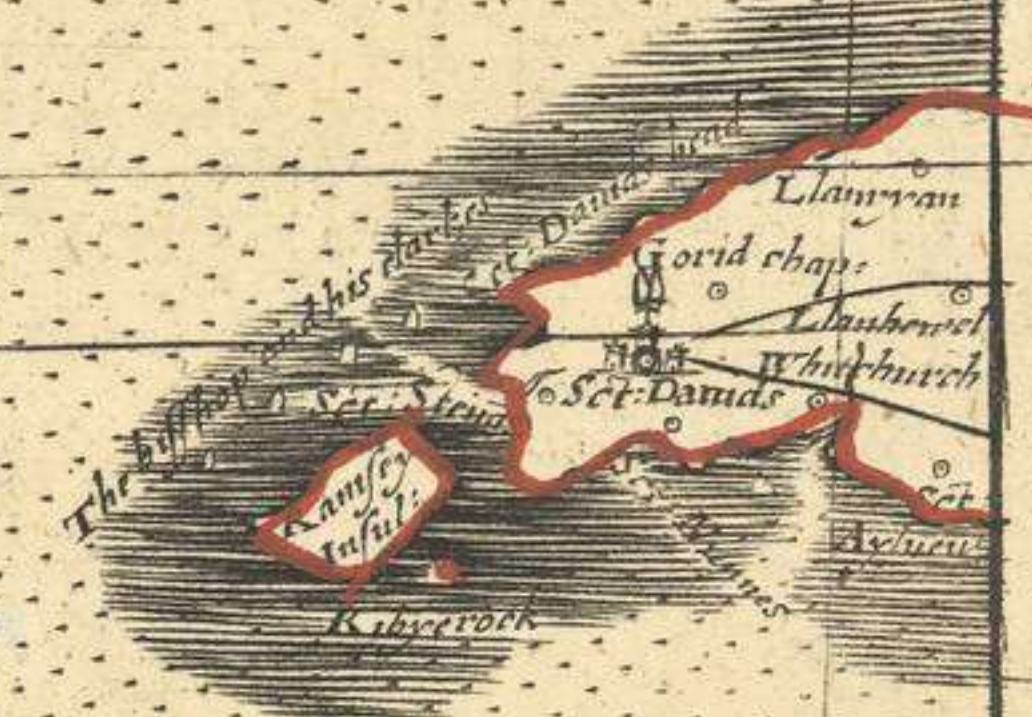




SOMER

SE WELLS

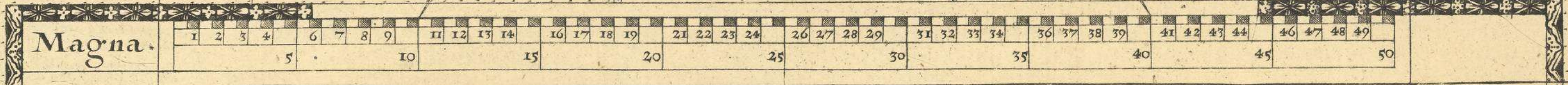
Wexford

Salties

10
52
50
40
30
20
10



Scala * Miliarium



51

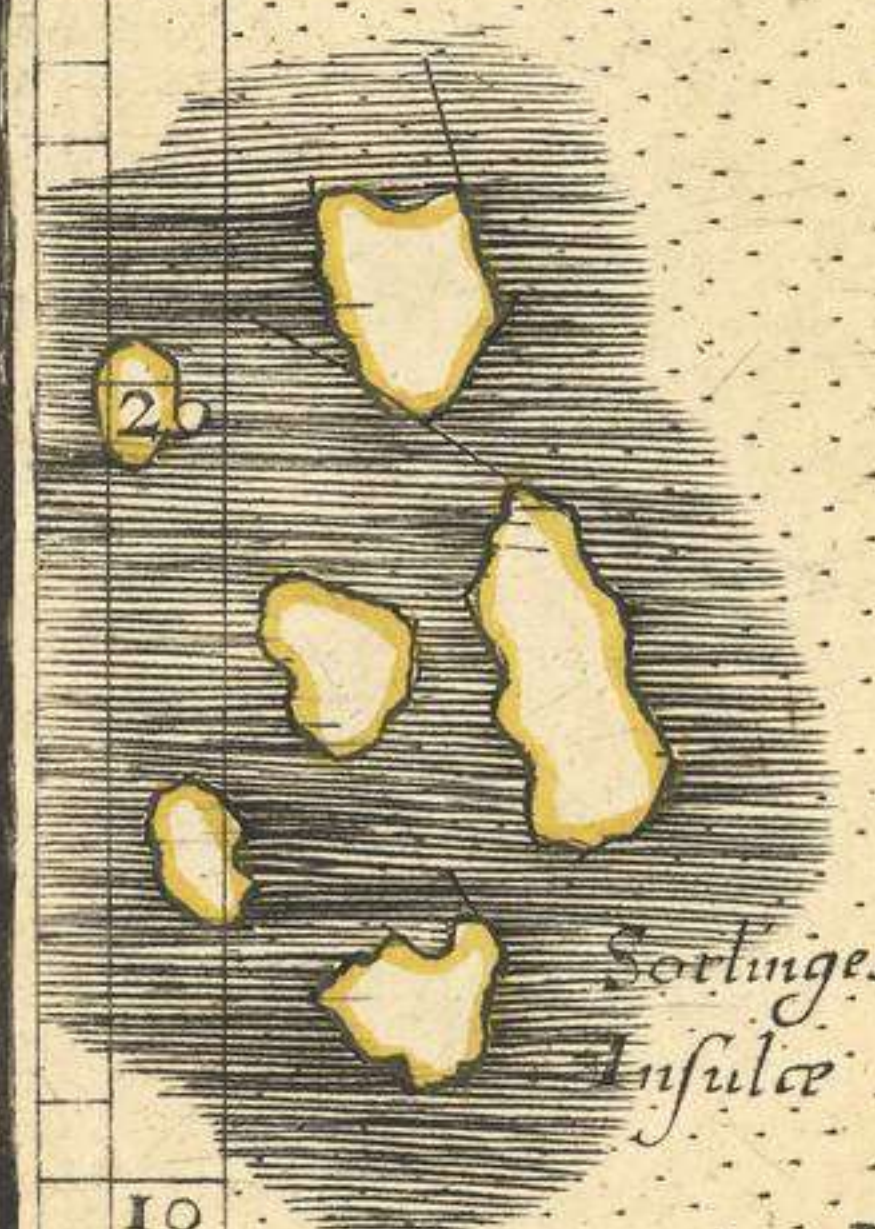




Mediocria

5	10	15	20	25	30	35	40	45	50	55
---	----	----	----	----	----	----	----	----	----	----

Parua

5	10	15	20	25	30	35	40	45	50	55	60
---	----	----	----	----	----	----	----	----	----	----	----

* Integra huius Scalæ Longitudo vni Latitudinis gradui respondet ∞ *



The Golf

The Explanation of this Mapp

This Marke Signifies A Citty
This A Market Town
This A Post Town
This A Small Town

The double lines thus — Represents the Post Roads: The single lines — the other direct & cross Roads: The figures gives the distance on the Road between Market Town & Market or Post Town and Market: For the distances of any other Townes you must Use the Scale as in all other Mapps



50

16

17

18

20	30	40	50	10	20	30	40	50	10	20	30	40	50	10
----	----	----	----	----	----	----	----	----	----	----	----	----	----	----

CORNWAL

DORCESTER Shire.

Part of DEVON Sh. and SOMERSET Shire




O C E A N V S

M E R I

ISLE of WIGHT SUSSEX Part of WILT Shire SURREY and KENT Sold by P. Lea



BRITANNICV



STRAITS OF DOVER



GALLIÆ

LIÆ

PARS

S

2010 Ministerio de Cultura