A

Topographical Survey

OF THE

COUNTY OF BERKS,

IN

EIGHTEEN SHEETS.

IN WHICH IS EXPRESSED,

His MAJESTY's ROYAL PALACE of WINDSOR, its PARKS and FORREST; the SEATS of the Nobility and Gentry; Towns, Villages, Hamlets, Farms, Cottages, *&c.*

WITH

The Main and Croſs ROADS, Bridle WAYS, PALES, HEDGES, HILLS, VALLEYS, RIVERS, BROOKS, CANALS, PONDS, BRIDGES, FERRIES, Wind and Water MILLS, WOODS, HEATHS, COMMONS, and GREENS, appertaining to each Pariſh, *&c.*

TO WHICH IS ADDED,

A GEOGRAPHICAL and HISTORICAL INDEX

Of all REMARKABLE PLACES in the ſaid COUNTY; with their BEARINGS and DISTANCE to the next MARKET TOWN, or WELL-KNOWN PLACE.

The Length, Breadth, Circumference, and Content, in Acres and Square Miles, of the County, Windſor Foreſt, and of each Pariſh.

By J. ROCQUE, Topographer to His MAJESTY.

LONDON:

Printed for and Sold by the Author, near OLD ROUND-COURT, in the STRAND.

Price TWO GUINEAS and a HALF.

Printed by JAMES DIXWELL, in ST. MARTIN'S-LANE, near CHARING-CROSS.

MDCCLXI.

2010 Ministerio de Cultura

BERKSHIRE.

THE moſt probable conjecture, in regard to this county's name, is that which derives it from Bœpop, a *Saxon* word, importing *the wood of the box-tree*, for that in former times great quantities grew in this county. A colony of the *Attrebates*, as mentioned by *Cæſar* in his Commentaries, who inhabited a part of *Gaul*, are ſuppoſed to have given the name of *Attrebatii* to this people. They were a conſiderable part of the powerful kingdom of the *Weſt Saxons*, and were famous for the ſhare they had in that ſignal defeat given the *Danes* at *Engleſield* in this County.

This county, if not equal to ſome others in fertility, is at leaſt inferior to none in point of pleaſantneſs. The air is generally exceeding healthy; and a farther proof of its excellence, is the high price which land bears there, more than in other parts equally near *London*. Its chief commodities are corn of all kinds, (but particularly fine barley) cloth malt, timber, &c. The river *Iſis*, which takes the name of *Thames*, is of great ſervice in conveying the produce of it to *London*. The *Kennet*, which, at *Reading*, receives a barge of one hundred and ten tons burthen, is even navigable as high as *Newbury*. It abounds with fiſh, particularly trouts of a ſurpriſing bigneſs. This county ſends nine members to parliament, is in the dioceſs of *Saliſbury*, and the *Oxford* circuit. It contains one hundred and forty-ſeven pariſhes. Its *Length*, from *Witham Mead*, near *Godſtow*, to two miles South of *Newbury*, is twenty-eight miles and a half; from the *Thames*, by *Reading*, to the border of *Hampſhire*, in a direct South line, is ſeven miles; from oppoſite *Great Marlow* to *Black Water*, is ſixteen Miles. Its *Breadth*, from *Wallinford* to *Weſtmill*, near *Watchfield*, is twenty-four miles; *Old Windſor*, to the *County Croſs*, two miles and three quarters N. W. by N. of *Hungerford*, is forty-two miles. Its *Circumference* is two hundred and ſeven miles. Its *Content* in ſquare miles, ſix hundred and eighty-ſix; and in acres, four hundred thirty-nine thouſand two hundred and nine.

REFERENCE

To ſhew in what Manner each Plate is numbered.

XVIII.	XVII.	XVI.	XV.	XIV.	XIII.
XII.	XI.	X.	IX.	VIII.	VII.
VI.	V.	IV.	III.	II.	I.

AN

2010 Ministerio de Cultura

INDEX

OF THE

TOWNS, VILLAGES, SEATS of the NOBILITY and GENTRY, PLACES of ANTIQUITY, and HISTORICAL REMARKS;

WITH THE

BEARINGS and DISTANCE to the next MARKET-TOWN or WELL-KNOWN PLACE.

In Order to make the TOPOGRAPHICAL MAP of BERKSHIRE, (Surveyed by JOHN ROCQUE) uſeful and agreeable.

A.

	PLATE
ABINGDON, remarkable formerly for one of the richeſt and largeſt abbies in England, from which it takes its name. At preſent it is a handſome well-built town, much frequented by travellers on the Glouceſter road, and adorned with a market-houſe built in an elegant manner. Queen Mary made it a corporation, conſiſting of a Mayor, two Bailiffs, and nine Aldermen, who alone, and their ſucceſſors, called Principal Burgeſſes, are empowered to ſend one Burgeſs to Parliament. It has two churches, an hoſpital for ſix poor men and as many women, a free and a charity-ſchool. Its chief manufacture is making of ſacking, ſail-cloth and hammock, whereof great quantities are ſent by water to London, which is one hundred and ſix miles, and fifty-ſix meaſured by land, two miles and a ahalf N. E. by N. of Drayton, and one mile and a half N. N. W. of Culham.	10
Alderbottom and *Bridge*, three miles S. E. by S. of Newbury.	4
Aldermarſton, eight miles S. E. by E. of Newbury, three miles E. by N. of Brimpton; is a neat village on an eminence that overlooks the river Kennet; the advowſon of the church belongs to Queen's College, Oxford.	16
Aldworth, four miles and a half S. by E. ¼ E. of Blewbury, formerly belonging to the family of Becke, who had a caſtle here; and the tombs of certain Knights of the family are ſtill remaining here, with gigantic ſtatues over them; and here is a farm which is to this day called Becke-farm.	10
Amblers-farm, four miles S. W. of Reading.	3
Amburow-hill, four miles S. by E. of Oakingham.	2
Anvil-farm, two miles and a half N. E. ¾ E. of Shalborn.	5
Anſham-ferry, three miles weſt of Whiteham.	16
Appleford, three miles E. by S. of Curtney.	10
Arborfield, four miles and a half S. by W. of Sunning, four miles and a half W. by S. of Oakingham.	2
——— *Croſs*, half a mile S. E. of Arborfield.	2
Ardington, two miles and a half E. of Wantage.	11
——— *Mead*, three miles N. E. ¾ E. of Wantage.	11
Arn-hill, two miles E. S. E. of Wantage.	11
Appleton, two miles S. S. W. of Cumnor.	16
Aſhamſtead, nine miles N. E. of Newbury, three miles E. by N. of Hamſtead Norris, two miles W. N. W. of Quick Green.	4
Aſhamſtead-Green, adjoining on the N. of	4
———*Common*, two miles S. E. of the town.	4
Aſcot-Heath, near Sunning-Hill Park, to the S. W. of Windſor Great-Park.	1
Aſhbury, four miles S. by E. ¾ E. of Watchfield, two miles S. W. of Compton, near to which is Aſhdown Park, a hunting-ſeat of Lord Craven.	12
Aſheridge, half a mile N. E. of Beedon.	4
Aſhes-wood, one mile and a half S. W. of Billingſbare.	2
Aſhley-hill, four miles W. of Maidenhead.	8
Aſton, two miles N. by E. of Blewbury, famous for a battle in 871, wherein the Saxon King Ethelred, and his brother Alfred, routed the Danes.	10
Aſton-common, two miles E. of Blewbury.	10
Aſton, two miles and a half N. E. of Henley.	8
Aſhmore-green, three miles N. E. of Newbury.	4
Aſhdown-park, a hunting-ſeat of Lord Craven.	11
Avington, two miles and a half E. by S. of Hungerford.	12

B.

Bacons, three miles S. of Eaſtbury.	5
———*Farm*, three miles S. by W. of Shalborn.	5
Baſelden-park, one mile and a half W. of White-church, Oxfordſhire, and two miles N. W. of Pangborn, a ſeat of Lord Viſc. Fane.	3
Baſelden-green, one mile and a half S. by W. of Baſelden-park.	3
Bagnor, two miles N. W. of Newbury.	4
———*Paper-mill*, one mile and a quarter N. W. of Newbury.	4
Bagſhot, two miles and three quarters S. W. by S. of Hungerford.	1
Bagſhot-park, a Seat of the late Earl of Arran, the greateſt part of it lies in Surrey, and is three miles S. S. W. of Sunning-hill.	2
Bagſhot-rails, Lord Geo. Beauclerk's, three miles S. by E. of Oakingham.	2
———*Mills*, ſix miles S. E. by S. of Oakingham.	2
Balking, or *Battleſking*, three miles and a half S. E. by S. of Farringdon.	11
Balſam, three miles and a half N. E. by E. ½ E. of Shalborn.	5
Barkham, two miles and a half S. W. of Oakingham.	2
Barewood-common, two miles W. of Oakingham.	2
Barton, belonging to —— Raymond, Eſq; three miles E. S. E. ½ E. of Hungerford.	5
——— half a mile E. N. E. of Abingdon.	10
Battle-farm, half a mile W. of Reading.	3
Bayworth-wood, four miles S. E. by E. of Cumnor.	16
Beachhill-park, —— Hunter's, Eſq; ſix miles and a half S. by W. ½ W. of Reading.	16
Beanſheaf, alſo *Beenſhaw-farm*, four miles and a half W. S. W. of Reading, one mile from Theal.	2
Beedles-hill, four miles E. of Oakingham.	3
Beeden, one mile S. E. of Stanmore.	2
Beedon, or *Pillon-common*, one mile E. by S. of Peaſmore.	4
Becket-houſe, Lord Barrington's, adjoining to Scrivingham.	4
Beech-farm, one mile and a half N. W. of Aſhamſtead.	4
Beenham-field, three miles S. W. of Englefield, and forty-ſeven miles from London.	1
Beenham, one mile S. E. of Chapel-row.	3
———*Farm*, one mile E. of Woolhampton.	4

Benham-marſh, three miles and a half E. of Kintbury.	5
———*Place*, Lord Craven's, near Hoe-Benham.	5
———*Mills*, ¾ S. of Garford.	11
Benſon-ferry, one mile N. by E. of Wallingford.	9
Bere-court, two miles S. of Baſleden Park,	
——Breeden's, Eſq;	3
Beſliers-farm, three miles and a half N. W. by W. of Wantage.	11
Betterton, two miles and a quarter E. S. E. of Wantage.	11
Beſſelsleigh, two miles and a half S. of Cumnor.	16
Bewly-court, four miles S. W. of Cumnor.	16
Bill-hill, thirty-two miles from London, two miles and a half S. W. of Billingſbare, Lady Gore's ſeat.	2
Billingsbare, was for a long time the ſeat of the Nevils, a branch of the family of the Earls of Abergavenny, and now of the Counteſs of Portſmouth; and after her death to —— Aldworth, Eſq; two miles and a half N. E. of Oakingham.	2
Binfield, half a mile S. E. of Billingſbare;	
—— Bowes, Eſq;	2
——— *Wood*, two miles and a half S. E. of Binfield, and twenty-nine and a half from London.	2
Binhams-heath, adjoining Waltham-common.	2
Binſey, one mile and a half E. by S. of Whiteham, Oxfordſhire.	16
Birch-farm, half a mile S. of Everington.	4
Biſham, nearly oppoſite Great-Marlow, antiently belonging to the Knight Templars, and afterwards to the Montacutes; of which family the firſt Earl of Saliſbury founded a priory here. After the reformation, the manor came to the Hobys, deſcended from thoſe of Lempſter; and Sir ——Hoby, Bart. now has it. The ſeat of the family is in Dorſetſhire; but when any of them die, they are generally brought for interment to this church, which, though ſmall, is worth ſeeing.	8
Black-wood, belonging to Lord Harcourt, three miles and a half E. of Abingdon.	10
Blackwick-hill, two miles and a half S. of Sunning-hill-park.	1
Blackbird-farm, S. W. by W. of Steventon green.	10
Black-grove, three miles S. W. of Cumnor.	16
Black-water, Hampſhire, ſix miles S. E. by S. of Oakingham.	2
Blake's-folly, or *Farringdon-clump*, one mile E. N. E. of Farringdon.	11
Blewbury, ſix miles and a half S. E. by S. of Drayton, two miles and a half E. of Chilton, five miles E. S. E. of Great Hendred, five miles N. E. by N. ¾ E. of Brightwell, eight miles S. S. E. of Abingdon.	10
Blewbury-church, one mile S. S. W. of Blewbury.	10
Blind-pennock, one mile N. of Cumnor.	16
Bloſſom, or *Bloom-end*, five miles W. S. W. ½ W. of Reading.	3
Blowingstone, two miles S. W. of Uffington.	10
Boars-hole, five miles N. E. of Newbury.	4
Bockington, half a mile S. E. of Lamborn.	5

Bourton

2010 Ministerio de Cultura

	PLATE
Bourton, two miles and a half S. S. W. of Watchfield.	11
Bolter's Lock, one mile and a half N. of Maidenhead.	7
Boucher's Hill, two miles N. E. of Wargrave.	7
Burrow, one mile S. W. of Wargrave.	2
——— *Marſh*, S. W. adjoining to ditto.	2
Boulney, near Wargrave, Oxfordſhire.	8 & 2
Bowman Lodge, late the Duke of Roxburg's, half a mile S. of Old Windſor.	1
Bowſhill, two miles and a half S. W. of Cumnor.	16
Bottomſead Green, one mile E. S. E. of Langley.	4
Botley, two miles and a half N. E. of Cumnor.	16
Boxford, near Weſtbrook, four miles from Newbury, and ſeven miles E. N. E. of Hungerford.	5
Burton, two miles and a half S. S. W. of Watchfield.	11
Bradley Great, one mile S. by E. of Cumnor.	16
——— *Little*, two miles S. by E. of ditto.	16
Bray, five miles W. N. W. of Windſor, famous in Song for its changeable Vicar, who having been twice a Papiſt and twice a Proteſtant, in the reigns of Henry the Eighth and Edward the Sixth, and the Queens Mary and Elizabeth, and therefore taxed of being a Turn-coat, ſaid he always kept his principle, which was, to live and die Vicar of Bray.	
Bray Mead, lies on the Eaſtward, from thence along the South ſide of the river Thames.	1
Bray Wick, near to Bray.	1
——— *Wood*, three miles S. by W. of Bray Wick.	2
Bracknel, four miles E. N. E. of Oakingham.	2
——— *Old*, three miles E. of ditto.	2
Bradfield, eight miles W. S. W. of Reading, and four miles S. W. by S. of Baſelden Park.	3
——— *Houſe*, one mile E. of Burnthill.	4
Bradley Farm, one mile E. of Chively.	4
Bradburn Farm, two miles and a half E. of Uffington.	11
Brick-hill Copice, one mile and three quarters N. N. E. of Newbury.	4
Brick Kilns, two miles N. E. by N. ½ Eaſt of Shalborn.	5
——— *Kiln*, three miles S. S. E. of Wantage.	11
——— *Bridge*, half a mile S. of Shottleſbrook.	2
Bridge Farm, one mile and a quarter S. of Uffington.	11
Bright Waltham, ſeven miles E. of Lamborn.	5
——— *Well*, eight miles E. S. E. of Drayton.	10
Brimton, ſix miles S. E. of Newbury.	4
Brimton Farm, one mile and a half N. E. of Coleſhill.	11
Boarded-houſe Common, five miles S. S. W. of Wantage.	11
Broad Water, joins Loddon river, near Twyford.	2
——— *Moor*, from four to ſix miles S. E. by S. of Oakingham.	2
——— *Moor Bottom*, five Miles S. E. of Oakingham.	2
——— *Common*, near Billingſbare.	2
Broom Hall, on the S. ſide of Windſor Great Park, and twenty-three miles from London.	1
Bucket Hill, adjoining to Sunning-hill.	1
——— *Hills*, two miles and a half E. of Oakingham.	2
Buck Hill, thirty-two miles from London, and two and a half S. W. by S. of Billingſbare.	2
Buckley Houſe, one mile S. of Oakingham.	11
Buckwell Row, half a mile S. of Baſelden Green.	5
Bucklebury, two miles and a half S. by W. of Yattingdon.	10
——— *Common*, one mile and a half S. S. W. of Bucklebury.	4
——— *Slade*, one mile and a half S. by E. of Boars Holes.	4
Buckland, where Sir Robert Throgmorton has a Seat.	11
Buckland Mead, four miles N. N. E. of Farringdon.	11
Bull Marſh Heath, two miles S. of Sunning.	2
Bullocks Pitt, one mile S. W. of Kingſton.	11
Bultreds Grove, two miles and a half E. of Oakingham.	2
Burrows, on Newbury Waſh, two miles S. E. by S. of Newbury, the Place where the two battles were fought in Charles the Second's time.	
Buſhook, three miles N. by W. of Newbury, the Seat of Eſq;	4
Burfield Green, five miles S. W. of Reading.	4
——— *Mill*, four miles S. W. of ditto.	3
——— *Common*, ſix miles and a half S. W. by S. of ditto.	3
Burnt Hill, one mile and a half E. of Yallingdon.	4
Buſcot, three miles N. by W. of Coleſhill.	12
——— *Wicks*, three miles N. N. W. ¼ W. of Coleſhill.	10
Buttermeer, in Wiltſhire, two miles S. E. ¾ E. of Shalborn.	12
Butter Hill, four miles three quarters S. E. by S. of Oakingham.	5
——— *Bottom*, four miles and a half S. E. by S. of Oakingham.	2
Button's Haw, one mile and a half W. N. W. of Aſhamſtead.	2

C.

CANON FARM, two miles N. W. of Maidenhead.	11
Cæſar's Camp, three miles and a half S. E. of Oakingham, one mile and a half S. of Eaſt Hamſtead; ſituated on the top of a high hill, with a well in the middle of the camp; it forms a large ſquare, and the inſide of the camp from the ditches is quite ſcarped.	2
Caudlycot, alias *Calcott Green*, forty-two miles and a half from London, and three miles W. S. W. of Reading.	2
Calves-pit Farm, two miles and a half S. W. by W. of Reading.	11
Carſwell [Parker] two miles and a half N. E. by E. of Farringdon.	2
———*Marſh*, three miles and a half N. E. of Farringdon.	11
Caſtle (ſuppoſed *Saxon*) by the White Horſe, two miles S. by W. of Uffington.	11
Carters Hill, half a mile S. S. W. of Billingſbare.	2
Catmore Farm, ſix miles and a half S. W. of Blewbury.	10
Caudlicott, adjoining to Abingdon, Dr. Burch's.	10
Chapel Green, one mile S. of Oakingham.	2
——— *Row*, ſix miles and a half E. N. E. of Newbury.	4
Chavey Down, two miles E. N. E. of Bracknel.	2
Chamber Houſe, three miles and a half E. S. E. of Newbury.	4
Chaddleworth, five miles E. of Eaſtbury.	5
——— *Common*, one mile and a half S. W. of Chaddleworth.	5
Charley, three quarters of a mile E. by N. of Cumnor.	16
Charlow (Weſt) two miles W. N. W. of Wantage.	10
Charlow (Eaſt) one mile and a half W. by N. of Wantage.	10
——— *Common*, two miles and a half W. N. W. ½ W. of Wantage.	10
Charlton, half a mile E. by N. of Wantage.	11
——— *Field*, one mile E. of Wantage.	11
Charney Baſſet, two miles S. E. of Puſey.	11
Cherburg Camp, is of an orbicular form with a double ditch round it, and is ſuppoſed to have been made by the Daniſh King Canutus, it lies one mile and a half E. of Puſey.	11
Childrey, three miles and a quarter N. E. by N. of Upper Lambourn; once the Lordſhip of Sir John Childrey, who divided it among his three daughters, or nieces, with whom it continued till very lately, when it was in the hands of Sir George Fettiplace, Sir Oliver Ayſcomb, and Mr. Knight. The Ridge-way, called Ickleton, or Port-way, part of the Roman Iknnild-Street runs juſt above this place. Here is a free-ſchool founded by William Fettiplace, Eſq;	11
Chiſwell-farm, two miles E. by S. of Cumnor.	16
Chitling-Moor, three miles S. by W. of Reading.	3
Chively, two miles S. E. of Peaſmore.	4
Chilton Lodge, three quarters of a mile N. W. of Liverton, Wiltſhire.	5
Chilton, two miles and a half W. of Blewbury.	10
Cholſley, or *Choeley*, four miles E. by N. of Blewbury, one of the largeſt farms in England, being let at one thouſand pounds a year, and has likewiſe the largeſt barn in the Kingdom.	10
Cholſley Common, three miles E. of Blewbury.	10
Clapton, three miles E. N. E. of Hungerford, ——— Atkin's, Eſq;	5
Clewer and its *Green*, one mile Weſt of Windſor.	1
Clewer Lane, entering Windſor from the Weſt.	1
Cock's Green, two miles and a half S. E. by E. of Oakingham.	2
Cockney Hill, two miles and a half W. S. W. of Reading.	3
Culham Court, two miles E. of Henley.	3
Culham, Upper, two miles E. of Henley.	3
Cumbe, four miles and a half S. by E. ½ E. of Wantage.	11
Compton, four miles S. of Blewbury.	10
Compton, three miles and a half S. E. by S. ¾ E. of Watchfield.	12
Coleman's Moor, two miles S. W. of Twyford.	2
Coleſhill, two miles N. by W. of Watchfield, a grand houſe belonging to Sir Mark Pleadwell.	12
——— *Mead*, adjoining on the W.	12
——— *Field*, adjoining on the E.	12
Coley, one mile S. W. of Reading.	3
Cold Harbour, one mile S. S. E. of Hungerford.	5
Cold Aſh, three miles N. E. of Newbury.	4
Caldrap, four miles and a half E. by S. of Newbury.	4
——— *Farm*, four miles and a half E. of Newbury.	4
Copyhold, two miles and three quarters N. N. W. of Newbury.	4
Copid Beach-lane, one mile E. of Oakingham.	2
Cooper's Hill, three miles and a half E. of Oakingham.	2
Cookham, three miles N. of Maidenhead.	8
——— *Dean*, to the W. of Cookham.	8
Courage, four miles N. E. of Newbury.	4
Cowworth, on the S. of Windſor Great Park.	1
Copes, ſix miles W. of Wantage.	11
Copes Lees, two miles W. N. W. of Wantage.	11
Coſtcot, two Miles N. W. ½ W. of Blewbury.	10
Cox's Farm, two miles and a half S. of Reading.	3
Coxwell, Great, three miles N. E. by E. ½ E. of Watchfield.	12
Coxwell, Little, three miles N. E. ¾ E. of Watchfield.	12
——— *Wood*, two miles N. E. by E. of Coleſhill.	12
——— *Mead*.	12
——— *Field*, three miles and a half N. E. of Watchfield.	12
Cranemoor Pond, half a mile S. of Englefield.	3
Crack's Hole, the S. End of Windſor Great Park.	1
Cranburn Lodge, three miles S. W. by S. of Windſor, nearly in the middle of the Great Park, is a fine houſe on a hill, with a moſt charming proſpect, which was built by the late Earl of Ranelagh, now in the poſſeſſion of his Royal Highneſs the Duke of Cumberland.	1

2010 Ministerio de Cultura

PLATE

Cranburn Park, the incloſed ground in which the Lodge is built. 1
Cranburn Wood, one mile Weſtward of the Great Lodge. 1
Crouch Lane, three quarters of a mile N. E. of Winkfield. 1
Crow Thorn, three miles and a half S. E. of Oakingham. 2
Crockham Heath, half a mile S. of Enborn. 5
Crookham Heath, ſix miles S. E. of Newbury. 11
Croſs Bargain, two miles and a half E. N. E. ½ E. of Uffington. 11
Cuckhamſley Hill, two miles and a half W. S. W. of Chilton, had formerly a beacon. 10
Culham, one mile and a half S. S. E. of Abingdon. 10
Cumnor, three miles N. W. of Appleton. 16
Cumnor Hurſt, one mile E. of Cumnor; this hill commands a proſpect of Berks and Oxford, and many miles round. 16

D.

DEAN COURT, one mile and a half N. E. of Cumnor. 8
Dean Farm, four miles and a half W. of Maidenhead. 1
Dedworth Green, two miles W. of Windſor.
Denchworth North, and *South*, the former was the ancient ſeat of the Fettiplaces, the latter of the Hydes, who were Lords of the manor for nineteen generations; but Sir George Hyde ſold it in the reign of King James the Firſt, to Sir William Cockaine, Alderman of London, whoſe ſon, Lord Viſcount Cullen, ſold it to the father of the late Gregory Geering, Eſq; it lies two miles S. of Cherney Baſſet. 11
Devil's Highway, four miles S. E. of Oakingham. 2
Didcott, three miles and a half E. S. E. of Steventon Green. 10
Didenham Farm, four miles S. W. of Reading. 3
Denford (High) three quarters of a mile E. by N. of Edington, belonging to Dr. James. 5
——— *(Low)* one mile E. of Hungerford, belonging to Dr. James. 5
Donington, one mile N. N. W. of Newbury, belonging to —— Hartley, Eſq; 4
——— *Caſtle*, one mile and a quarter N. N. W. of Newbury, belonging to —— Hartley, Eſq; 4
Doghouſe, three miles E. N. E. of Abingdon. 10
Down Place, on the ſouth ſide of the river Thames, three miles W. of Windſor, in the pariſh of Bray, and belongs to —— Tonſon, Eſq; 1
Drayton, two miles S. S. W. ¾ W. of Abingdon. 10
——— *Field*, joins the town on the W. 10
Dry Sanford, three miles and a half S. S. E. of Cumnor. 16
Duxford, one mile and a half W. by S. of Harrowdown Hill. 17
Draycot Farm, one mile E. S. E. of Harrowdown Hill. 17
Dunſton Park, three miles W. by N. of Newbury, one of the fineſt ſeats in Berkſhire, belonging to Lady Crafts. 4

E.

EARLY COURT, two miles E. of Reading. 3
——— *Heath*, belonging to Eſq; two miles and a half S. E. of Reading. 3
——— *Wood*, three miles and a half S. of Sunning. 2
Eaſthamſtead, three miles E. S. E. of Oakingham. 2
——— *Park*, three miles S. E. of Oakingham, belonging to the Lady of Colonel Sandes. 2
Eaſthamſtead Plain, from four to ſix miles S. E. of Oakingham. 2
Eaſtbury, half a mile S. E. of Bockington. 5
Eaſtgarſton, two miles S. E. of Eaſtbury. 5
——— *Woodlands*, two miles and a half S. of Eaſtbury. 5
——— *Warren*, five miles S. S. W. of Wantage. 11
Eaſt Heath, one mile S. S. W. of Oakingham. 2
Eaſtern, one mile E. of Welford. 5
Eaton, one mile S. W. of Cumnor. 16
Eaton, three miles and a half N. N. E. ½ E. of Coleſhill. 12
——— *Wood*, two miles N. E. by N. ½ E. of Coleſhill. 12
Elton Farm, half a mile S. E. of Little Shelford. 5
Eddington, adjoining to Hungerford, ſixty-four miles and a half from London. 2
Edgeburrow Hill, four miles and a half S. E. by S. of Oakingham. 2
Edgſton, four miles and a half S. by E. of Watchfield. 2
Elcot, one mile S. E. of Clapton. 5
Eeling Green, one mile N. W. of Everington. 4
Emming Brook, near Merry Hill. 2
Enborn, three miles and a half E. by S. of Kentbury, and one mile and a half E. of Hamſtead Marſhal, famous for the cuſtom of the manor. On the death of a copyhold tenant, the widow is to have her free-bench in all his copyhold lands *dum ſolo et coſta fuerit*; but if ſhe commit incontinency, ſhe forfeits her widow eſtate; yet, after this, if ſhe comes into the next court held for the manor, riding backwards on a black ram, and ſays the following words, the ſteward is bound by the cuſtom to admit her to her free-bench.

" Here I am, riding upon a black ram,
" Like a whore as I am;
" And for my *crincum crancum*
" Have loſt my *bincum bancum*;
" And for my tail's game
" Am brought to this worldly ſhame;
" Wherefore, good Mr. Steward, let me
" have my lands again."

Englefield, ſix miles and a half W. by S. of Reading, one mile and a half N. W. of Theal; it had its name from the Danes, being routed here by King Ethelwolf, and gives name to a very antient family, its owners. Their ſeat at the great houſe, called Englefield Houſe, was the Marquiſs of Wincheſter's, and is now the ſeat of Paulet Wright, grandſon to the keeper of the great ſeal. The late Sir Charles Inglefield had a houſe lower down in the town, now Sir Henry Inglefield's. 3
Engleſham, three miles and a half N. W. by N. of Coleſhill. 12
——— *Mill*, three miles N. W. by N. ¾ W. of Coleſhill. 12
Englemore Ponds, two miles W. of Sunninghill. 1
England Hill (New) five miles and a half S. E. of Oakingham. 2
Englewood, two miles and a half S. E. of Hungerford. 5
Enleaſe, two miles E. S. E. of Hungerford. 5
Everington, four miles E. by S. of Chively. 4
Everſley, five miles S. W. by S. of Oakingham. 2

F.

FAIRCROSS *Pond*, N. E. by N. of Newbury. 4
Falow, one mile S. W. by W. of Uffington. 11
Falow Common, three quarters of a mile E. S. E. of Uffington. 11
Farnborough, five miles S. E. by S. of Wantage. 11
Farringdon, ſixty-five miles from London, and two miles and a half N. of Fernham: The church ſtands on a hill, where Robert Earl of Glouceſter built a caſtle, which King Stephen took and demoliſhed, and on the ſide thereof founded a priory. Here is a large handſome church. 2
——— Pye, Eſq; 5
Fawley Hill, five miles and a half S. S. E. ½ E. of Reading; the ſeat of ——— Walker, Eſq; 11
Fawley Great, five miles S. of Wantage. 3
Fawley Little, five miles and a half S. of Wantage. 2
Fernham, two miles and a half S. of Farringdon. 5
Fern Hill, twenty-three miles from London, one mile S. S. W. of Cranburn Park, it belonged to Colonel Clayton, ſon to General Clayton. 16
Fifield, four miles N. of Eaſt Hanny. 12
Finchamſtead, three miles and a half S. S. W. of Oakingham. 12
——— *Leas*, five miles S. W. of Oakingham. 5
Fiſher's Lodge, four miles E. S. E. of Oakingham. ——— Fiſher, Eſq; 5
Five Ponds on Chavey Down, two miles S. E. of Warfield. 12
Folley, half a mile W. of Maidenhead 2
Folly, one mile and a half N. E. of Inkpin. 2
Fools Coat, two miles N. E. by N. of Blewbury. 5
Four Heads, three miles and a half S. S. E. of Burfield. 5
Foxcombe Hill, three miles S. W. of Cumnor. 5
Four Houſes, eight miles S. W. by S. ½ W. of Reading. 16
Foxley Green, half a mile eaſt of Paley Street. 12
Trilford, four miles W. of Abingdon. 12
Frilſham, one mile S. E. of Everington. 5
——— *Common*, half a mile N. E. of Frilſham. 5
Froghall, two miles and a half E. of Kintbury. 5
Froghall, at Oakingham. 2
——— *Green*, at Oakingham. 2
Frogmore, one mile and a half S. E. of Windſor, the ſeat of the late Dutcheſs Dowager of Northumberland, now in the poſſeſſion of —— Walpole, Eſq; 1
Furſwick Farm, two miles S. of Wantage. 11
Furzen Hill, fifty-nine miles from London, ſix miles E. of Hungerford. 5
Fyfield, two miles and a half E. of Longworth; it belonged formerly to the Golafres, and was purchaſed by Sir Thomas White, Lord Mayor of London, who ſettled it on St. John's College in Oxford, which he founded; he firſt leaſed it out to his brother, in whoſe family it has continued in a direct line to this day, but St. John's College are lords of the manor. 11

G.

GARFORD, two miles N. of Eaſt Hanny. 11
Garſton-Eaſt, ſix miles N. N. E. of Hungerford; the manor was held in the reign of King Edward the Third, by the ſervice of finding a Knight armed with plate armour in the King's army, when it ſhould be in the territory of Kidwelly in Wales; it belonged afterwards to the Dukes of Lancaſter, ſome years ſince to the family of Gaſtrey, and lately to Mr. Jones of Ramſbury. 5
Garlands Green, one mile and a half S. E. of Oakingham. 2
Garlands, three miles W. N. W. of Wantage. 11
George's Green, three miles E. by S. of Uffington. 11
Giles's Court, two miles S. E. of Aſhamſtead. 4
Gilman's Farm, adjoining to Drayton. 10
Ginge, one mile S. by W. of Weſt Hendred. 10
Godſtow, on the Thames, oppoſite to Woolverton. 16

Gooſey,

	PLATE
Goosey Chapel, a Chapel to Stanford, two miles and a half S. W. of Cherney Bakes.	11
Gorrickwell, two miles S.. by E. of Oakingham.	2
Gormer Pond, four miles and a half S. E. by E. of Oakingham.	2
Golden Acorn, half a mile S. of Binfield.	2
Goss Grove, two miles E. of Oakingham.	2
Goldbury Hill, on the S. W. of Hendred.	10
Gravel Bridge, four miles S. by W. of Reading.	3
——— *Hill*, four miles S. E. of Oakingham.	2
——— *Hills*, five miles S. E. of Oakingham.	2
Grange Farm, two miles and a half N. N. E. of Newbury.	4
Greenham Chapel, one mile and a half S. E. of Newbury.	4
——— *Mill*, half a mile E. of Newbury.	4
——— *Heath*, two miles S. E. of Newbury.	4
Grastey Greens, S. S. W. ½ W. of Reading.	3
Grove, a mile and a half S. by E. of Wantage.	11
——— *Land Farm*, two miles W. of Reading.	3

H.

HACKRON *Bridge*, two miles and a half S. W. of Watchfield.	12
Hagborn (*West*,) one mile and a half N. W. by N. ½ W. of Blewbury, belonging to Lord Craven.	10
——— E. near ditto.	10
——— Marsh, five miles E. S. E. of Steventon Green.	10
Hagfield Heath, two miles S. W. by S. of Oakingham.	2
Hagthorn, four miles S. E. of Oakingham.	2
Hains Hill, the North end of Broad Common, Wilts, belonging to —— Colliton, Esq;	2
Hale Farm, two miles and a half E. N. E. ½ E. of Uffington.	11
Halfway House, sixty miles and one eighth from London, four miles and a half E. of Hungerford.	5
Hall Place, four miles W. of Maidenhead, belonging to —— Easway, Esq;	8
Hales Green, three miles and a half S. S. E. ½ E. of Burfield.	3
Ham House, half a mile S. W. by W. of Wantage, belonging to John Price, Esq;	11
Ham Mill, one mile E. of Newbury.	4
——— *Marsh*, one mile and a half E. of Newbury.	4
Hambledon Lock, two miles N. E. of Henley.	8
Hamstead Marshal, six miles E. by S. of Hungerford, three miles E. by S. ½ E. of Kintbury; it had its name becaufe it formerly belonged to the Earl Marshal of England. Here Sir Thomas Parr, Treasurer of the Houshold to Queen Elizabeth, built a fine seat; and the late Lord Craven, who had his title of Baron from hence, built a much finer on an eminence, visible to all that pass the Bath road; in January, 1719, it was burnt down.	5
Hamstead Mill, three miles E. of Kintbury.	5
Hampstead Norris, seven miles N. E. by N. of Newbury; it had its name from the noble family of the Norris's.	4
Hangman Stone, three miles and a half E. of Shelford, so called, becaufe a man stole a sheep which he put in a halter, with the other end about the man's neck, and by the sheep getting on the other side of the stone the man was hanged.	5
Hanny, West, three miles and a half N. by E. of Wantage.	11
Hanny, East, or *Long*, half a mile E. of Hanny.	11
Hare Green, two miles E. by N. of Ashamstead.	4
Hardwell Farm, two miles S. W. by W. of Uffington.	11
Harehatch, thirty-two miles from London, and one mile E. of Wargrave.	2
Harman's Water, four miles and a half E. S. E. of Oakingham.	2
Hartley Moor, three miles S. S. W. of Reading.	3
——— *Common*, three miles S. by W. of Reading.	3
Hart's Ferry, two miles and a half E. by N. of Harrowdown Hill.	17
Harwell, two miles and a half E. by N. of East Hendred.	10
Harrowdown Hill, one mile and a half E. by N. of Duxford.	17
Hasle Wood, one mile S. of Waltham Common.	2
Hatch House, one mile S. of Westwoodhay.	5
Hatford, three miles and a half E. S. E. of Farringdon.	11
Hatchet Lane, one mile N. W. of Sunninghill.	1
Hawks Wood, one mile S. E. of Binfield.	2
Hawkridge, two miles S. of Yattingdon.	4
Haw Farm, one mile W. of Ashamstead.	4
Hawteridge, one mile N. E. of Ashamstead.	4
Hawood Farm, five miles S. by E. of Lamborn.	5
Heath Bar, three miles and a half S. W. by S. of Hungerford.	5
Helme Farm, two miles S. of Hungerford.	5
Hendred, East, three miles S. by W. of Steventon Green, and four miles W. N. W. of Chilton; though now a village of not more than one hundred and fifty houses, was, at the diffolution of monastries, a considerable market-town; it stands on the border of the vale of White Horse, at the foot of the downs under Cuckhamsley Hill. It is but a single parish, though situated in two hundreds, *viz.* Wantage and Reading; it has three constables, three tithing-men, and five manors, in all which is kept a court-baron, and in three of them a court leet.	12
Hendred West, on the west side of the former, from which a cart road leads to it, called Pater-noster Banoke, on the north side of which is that called Chapel Furlong, which was held by praying for the dead. A little brook from Ginge, one mile and a half S. by W. runs through this to Steventon Green, serves Drayton mill, and from thence pursues its course to Sutton Courtney, where it falls into the Thames.	10
Henley upon Thames, Oxfordshire, thirty-five miles from London, and nine miles W. from Maidenhead.	10
Henley Farm, four miles and a half E. of Lamborn.	8
Hermitage, N. E. by N. of Newbury.	5
Heywood half a mile N. of Paley-Street, belonging to —— Sawyer, Esq;	4
Henwich, two miles N. E. of Newbury.	2
Hide End, one mile S. W. of Brimpton.	4
High Wood, one mile and a quarter N. N. E. of Newbury.	5
Hill-House, five miles and a half S. W. by S. of Reading.	3
——— *Green*, half a mile S. W. of Peasmore.	4
Hinton Waldrich, N. E. of Farringdon, is the seat of the Rev. Mr. Loader, and had once a castle.	11
Hinksey, North or *Laurence*, two miles and a half W. by N. of Cumnor.	16
Hinksey, South, four miles E. of Cumnor.	16
Hodcott, or *Oddcot*, four miles S. W. of Blewbury.	10
Hodson Farm, three miles and a half S. E. by S. of Watchfield.	12
Hoe Benham, four miles and a half E. by N. of Hungerford.	5
Hogshead Hill, four miles S. E. of Oakingham.	2
Holyport, one mile S. by W. of Braywick, belonging to —— Hays, Esq;	4
Haly Green, one mile S. E. of Warfield, a seat of Mrs. Hewer's.	2
Holt Farm, one mile N. E. of Westwoodhay.	5
Holme Green, one mile S. E. of Oakingham.	2
Holton Farm, five miles S. W. by W. of Reading.	3
Honey End, two miles W. S. W. of Reading.	3
Hood's Green, four miles S. of Burfield.	3
Horse-race Course, one mile and a half W. by S. of Upper Lamborn.	3
Hour Hill, seven miles E. by N. of Hungerford.	3
Howbrook Lane, three miles and a half E. by N. of Oakingham.	17
Hulgrove Mead, four Miles S. W. of Abingdon.	10
Hungerford, sixty-five miles from London, seven miles S. of Lamborn, four miles N. N. E. of Shalborn, three miles W. N. W. of Kintbury. It is a great thoroughfare in the Bath and Bristol road, stands in a moorish soil by the river Kennet, and was formerly called Ingleford-Charnam-street. It gave both name and title to the noble family of the Barons of Hungerford. The constable of this town, who is chosen annually, is Lord of the manor, which he holds immediately of the crown. There is a horn here which measures about a quart, and appears by an inscription on it to have been given by John of Gaunt, Duke of Lancaster, by which they have a right of fishing in a certain part of the river, which is famous for its trout and crafish. Sir Thomas Hungerford, the first Speaker of the House of Commons in the fifty-first year of Edward the Third, was born here.	17
Hungerford, Little, two miles E. S. E. of Prior's Court.	2
——— *Down*, on the S. E. of the town.	5
——— *Park*, half a mile S. E. of the town.	5
Hurst, two miles S. by E. of Twyford; part of this parish is in Wiltshire. Here is an almshouse founded by Sir Richard Harrison, for twelve men and women, who have each three shillings and sixpence a week, and gowns yearly. The park is a seat of —— Dalby, Esq;	5
Hurley, five miles N. W. of Maidenhead in the Oxford road; it was the seat of the late Mr. Robert Gayer, as it was formerly that of the family of Lovelace; one of whom was by K. Charles I. created Baron of Hurley; but it was afterwards sold to pay the debts of one of his successors, and was afterwards sold to Mr. Oakley for 41,000 l. Here was a monastry which was a cell to Westminster Abby. Dr. Lewin has a seat here, as also Mr. Gayer, and the lordships of the manor is held between them.	10

I.

JACK's *Booth*, forty-five miles and three quarters from London, seven miles S. W. by W. of Reading.	3
Jenkin's Green, three miles E. of Oakingham.	2
Ilsley, East, fifty-one miles from London, four miles S. W. by S. of Blewbury, is in the road from Oxford to Newbury, in a fine sporting country; antiently it belonged to a family of the same name, and has a market on Wednesday, and is remarkable by being the greatest sheep-market in England. The Rectory, which is in the gift of the Canons of Windsor, is worth three hundred pounds a year.	10
Ilsley, West, is one mile and a half N. W. of the other.	10
Inglefield, vid. Englefield.	10
Inden Farm, two miles S. W. by S. of Oakingham.	2
Inholms, three miles and a half S. by E. of Lamborn.	5
Inkpin, three miles and a half E. by N. of Shalborn, and three miles and a half S. E. by S. of Hungerford.	5
Irish Hill, one mile and a half E. by N. of Kintbury.	5
Ives Place, a seat belonging to —— Powney, Esq; at Maidenhead.	8
Isis River, is remarkable for freezing at bottom, contrary to other rivers which freeze first on the surface. From the isicles that float from the bottom after a thaw, it is imagined, gave name of Isis to this river; it is contained in 10, 12, 16, 17, and 18th Plates.	

2010 Ministerio de Cultura

K.

KATE's *Gore*, of which place his Royal Highneſs the Duke of Cumberland has a long leaſe, and has built fine ſtables for keeping of his race-horſes; it is one mile and a half S. of Chilton. PLATE 10

Kentwood Common, one mile and a half S. of Purley. 3

——— *Grove*, one mile and a half S. by E. of Purley. 3

King's Beach, or *Blackwick Hill*, four miles and a half S. W. of Windſor Great Lodge. 1

Kennington, four miles and a half E. S. E. of Cumnor. 16

King's Bridge, two miles and a half S. of Oakingham. 2

King's Bridge, ſix miles S. of Reading. 3

King's Grove, one mile N. by E. of Wantage. 11

——— *Heath*, S. by W. of Lamborn. 5

——— *Street*, three miles and a half S. E. of Sunning. 2

——— *Wood*, two miles S. W. of Lamborn. 5

Kingſton, three miles and a half S. E. by E. ¾ E. of Watchfield. 12

Kingſton Common, two miles E. by N. of Uffington. 11

——— *Warren*, three miles S. S. E. of Uffington. 11

Kingſton Pagnuze, three miles N. by W. of Eaſt Hanny, belonging to —— Blandy, Eſq; 11

Kingſtone Liſle, one mile three quarters S. E. by E. ¾ E. of Uffington, ſituated in a fine ſporting country, at the edge of the fineſt part of the downs: It has a yearly fair on the 22d of July, but is of moſt note for the noble family of the Liſles, its antient Lords, to whom it gave title of Baron and Viſcount, as it has done more lately that of Viſcount to the Dudleys, and ſince to the Sidneys, Earls of Leiceſter. It belongs to ———Atkins, Eſq; 11

Kintbury, three miles E. S. E. of Hungerford, is a large pariſh which gives name to an hundred. Part of the manor where the church ſtands, belongs to —— Raymond, Eſq; its patron, whoſe ſeat is at Barton, on the other ſide of the river Kennet. 5

Knight's Bridge, three miles and a half S. E. of Newbury. 4

Knole's Farm, two miles and a half N. E. of Wantage. 11

Knowl Hill, one mile E. of Boughſher's Hill. 2

L.

LACEY *Green*, three miles S. by W. of Reading. 3

Lady Grove, one mile N. E. of Dedcott. 10

Lamborn, Upper and *Lower*, ſeven miles N. of Hungerford, half a mile N. W. of Bockington, and fifty-ſeven miles from London; it has its name from its little river, which, after paſſing through Bockington, Eaſtbury, Eaſtgarſton, Great Shelford, Little Shelford, Weſton, Welford, Eaſton, Weſtbrook, Boxford, Bagner, and Donington, runs into the Kennet; it is three quarters of a mile E. of Newbury, and is remakable as being contrary to the nature of all rivers, it is always higheſt in ſummer, decreaſes gradually as the winter approaches, and is at laſt entirely dry. As this happens ſooner or later, credulous people are apt to form conjectures of the future plenty or ſcarcity of corn. Its antient Lords, the Fitz-Warrens, obtained a Market of Henry III. in the lower, which is the biggeſt, to be kept on Friday, and three fairs, *viz.* May 1, Whitſun-Monday, September 21, beſides one on November 23. It afterwards went to the family of Eſſex. 5

Lamborn Wood-Lands, two miles S. of Lamborn. 5

——— *Downs*, two miles E. of Upper Lamborn. 11

Lambwood Hill, four miles and a half S. S. W. of Reading. 3

Langley, four miles W. S. W. of Reading. 3

——— *Common*, three miles and a half W. S. W. of Oakingham. 2

Latten Down Farm, two miles and a half S. by E. of Letcomb Regis. 11

Laurence Waltham, one mile and a half S. of Knowl Hill. 2

Leas Heath, two miles S. of Twyford. 2

Lackhamſtead, one mile and a half E. N. E. of Peaſmore. 4

——— *Trincket*, one mile S. E. of Chadleworth. 5

Lee Common, three miles and a half S. ½ W. of Reading. 3

Leonard's Hill, three miles S. W. of Windſor, belonging to —— Arnſcombe, Eſq; 1

Letcomb Regis, two miles S. W. by W. of Wantage. 11

——— *Baſſet*, two miles and a half S. W. of Wantage. 11

——— *Caſtle*, or *Camp*, S. S. W. of Wantage. 11

——— *Down*, three miles and a half S. W. by S. of Wantage. 11

Lion's Green, one mile S. of Old Windſor. 1

Little Heath, four miles and a half W. of Reading. 3

Lilly, two miles N. W. of Peaſmore. 4

Little Wick-Green, two miles and a half N. of Laurence Waltham. 2

Little Common, two miles and a half N. E. ½ E. of Shalborn. 5

Littleworth, two miles N. E. by E. of Farringdon. 11

Liverton one mile N. W. of Eddington. 5

Lodge New, four miles S. Weſtwardly of Windſor, late Lord Harry Beauclerk's. 1

——— *Manor*, S. ſide of Windſor Great Park. 1

——— *Hills*, four miles S. E. by S. of Oakingham. 2

Loddon Bridge thirty-four miles and a quarter from London, three miles S. E. of Sunning. 2

Long Hill, one mile and a half E. of Bracknell. 2

—— *Down*, four miles and a half S. S. E. of Oakingham. 2

—— *Moor*, three miles and a half S. W. by W. of Oakingham. 2

——— *Moor* two miles and a half S. S. W. of Burfield. 3

——— *Lane*, near Langley. 4

——— *Witnam Common*, five miles E. of Steventon Green. 10

Longrot, two miles E. by N. of Watchfield. 12

Longworth, one mile N. by E. of Hinton Waldrich. 11

——— *Lodge* three quarters of a mile S. of Longworth. 11

——— *Common*, two miles W. by S. of Watchfield. 12

Long Walk, from Windſor, terminating on Snow Hill. 1

Low Brook, between Low-wick and Braywick. 2

Lower Farm, two miles E. S. E. of Newbury. 4

Lower Farm, by Cherburg Camp. 11

Lower Lodge, one mile N. E. of Churburg Camp. 11

Lorington Farm, two miles and a half E. of Blewbery. 10

Lockinge Eaſt, one mile and a half E. of Wantage, belonging to Charles Wymondeſold, Eſq; 11

Lockinge Weſt, one mile and a half E. by S. of Wantage, belonging to Charles Wymondeſold, Eſq; 11

Lower Farm, three miles N. E. by N. ½ E. of Farringdon. 11

Lotmore Green, forty-four miles and a half from London, and ſix miles W. of Reading. 3

Lye Farm, three miles S. S. W. of Lamborn. 5

M.

MACKNEY *Common*, adjoining on the South of Brightwell. 10

Mackney, half a mile S. of Brightwell. 10

Magot Hill, one mile and a quarter S. W. by S. of Coleſhill. 12

Maiden Court Farm, half a mile S. of Eaſt Garſton. 5

Maiden Edge, one mile S. of Bere Court. 3

Maiden Early, two miles and a half S. E. of Reading. 3

Maidenhead, three miles S. of Cookham, four miles S. E. of Biſham Abbey, twenty-ſix miles and a quarter from London, (formerly called South Allington;) it takes its preſent name from the head of St. Urſula's companion in martyrdom, Undecimilla, which was here preſerved. It has a wooden bridge over the Thames, the barge pier of which is the boundary between the counties of Berks and Buckingham. This town was incorporated, in the reign of Edward the Third, by the name of gild, or fraternity, of brothers and ſiſters of Maidenhithe, and after the reſtoration by that of warden and burgeſſes: King James the Second incorporated it by the name of mayor and aldermen, with liberty to chuſe a high-ſteward, and a ſteward; ſo that their preſent magiſtracy conſiſts of a high-ſteward, a mayor, a ſteward, and ten aldermen; out of the latter of which two bridge-maſters are choſen every year. The mayor, his predeceſſor, and the ſtewards, are juſtices. The mayor is alſo clerk of the market, and coroner, and is judge of the court held at leaſt once in a year. Here is a good gaol both for debtors and felons. The town ſtands partly in the pariſh of Bray, and partly in that of Cookham; and here is a chapel peculiar to the corporation, founded by Mr. John Huſbands, the miniſter whereof is choſen by the inhabitants, and not obliged to attend the biſhop's viſitation. Here is an almshouſe that was erected in 1589, and endowed with forty pounds a year, by James Smith of Hammerſmith, citizen and ſalter of London, and great grandfather to Sir John Smith, Bart. It conſiſts of eight tenements for eight poor men and their wives; the truſtees are the Salter's company in London. Here are ſeveral other alms-houſes and charities. This town, now ſo conſiderable, did not begin to flouriſh, till by the building of its bridge, travellers were brought this way, who before were uſed to ferry at that called Babham's End, two miles N. of it. The bridge is maintained by the corporation, for which they are allowed the tolls both over and under it, and the crown gives three trees a year out of Windſor Foreſt towards repairing it. There is a great trade here in malt, meal, and timber, which they carry in barges to London. As this is the greateſt thoroughfare from hence to Bath and Briſtol, and other S. W. parts of England, the adjacent wood, or thicket, has been noted for many robberies. 8

Maidenhead Thicket, lies S. W. of Maidenhead. 8

Marcham, three miles and a half W. of Abingdon, belonging to ——— Elves, Eſq; 10

Marlborough (Duke of) *Iſland*, near Bray, in which are two fine temples built by the Duke of Marlborough about twenty years ago. 1

Mare Ridges, two miles S. W. of Englefield. 3

Mareſton, five miles N. E. of Newbury. 4

Marſh Benham, three miles and a half E. by N. of Kintbury. 5

Manſtone Farm, two miles S. W. of Aſhamſtead. 4

Mathew's

2010 Ministerio de Cultura

	PLATE
Mathew's Green, half a mile N. W. of Oakingham.	2
Medley Houſe, three miles and a half N. E. of Cumnor.	16
Merry Andrews, near Stub's Hill.	1
Merry Hill Green, thirty-three miles from London, and three miles S. of Twyford.	2
Midgham, three quarters of a mile W. of Woolhampton.	4
—— *Marſh*, five miles and a half E. by S. of Newbury.	4
Milly Field, half a mile S. of Harehatch, and half a mile E. of Ruſchcomb; it is remarkably large, containing one thouſand acres, and takes its name from *millis*, a thouſand.	1
Milton Mill, half a mile S. of Drayton.	10
Monk's Mill, three miles N. N. E. of Farringdon.	11
Morton North, ſix miles and a half E. S. E. of Steventon Green.	10
—— *Common*, on the E. of the town.	10
—— *South*, two miles and a half N. E. ½ E. of Blewbury.	10
—— *Common*, on the S. E. of the town.	10
Monkey Lane, one mile and a half S. of Newbury.	4
Moor Mills, three miles S. S. E. of Farringdon.	11
Mortimer, ſeven miles S. W. by S. of Reading.	3
Mortimer Great Park, three miles and a quarter S. S. E. of Burfield, belonging to —— Bever, Eſq;	3
Mortimer Farm, three miles S. S. E. of Burfield.	3
Moremead, four miles S. W. by S. of Hungerford.	5
Mortimer Common, two miles E. S. E. of Pudworth.	3
Mouſfield Farm, one mile and a half N. E. of Newbury.	4
Mouſford, four miles E. S. E. ¼ E. of Blewbury.	10
Mudhouſe, one mile N. E. of Coleſhill.	12
Moors, two miles S. E. by S. of Watchfield.	12

N.

NEW *Bridge*, one mile N. E. of Harrowdownhill.	10
New Bridge Farm, one mile N. E. of Harrowdownhill.	17
Newbury, fifty-ſix miles from London, and two miles and a half from Newtown in Hants; it took its riſe on the decay of Spinham Land, and is famous for two great battles between King Charles the Firſt and the Parliament army; the firſt on the 20th of September, 1643, the ſecond on the 27th of October, 1644, almoſt on the ſame ſpot of ground, and the King preſent at both. Notwithſtanding its name ſignifies new borough, it is as old almoſt as the conqueſt. It made ſo much broad cloth formerly, that, in the reign of Henry the Eighth, here flouriſhed John Winſcomb, commonly called Jack of Newbury, one of the greateſt clothiers that ever was in England, who kept one hundred looms in his houſe; and in the expedition to Floddenfield, againſt the Scots, marched with one hundred of his own men, all armed and clothed at his own expence; and the weſt part of the church was wholly built by him. Alſo Mr. Kenric, the ſon of a clothier here, though afterwards a merchant in London, left four thouſand pounds to the town, as well as ſeven thouſand five hundred pounds to Reading, to encourage the woolen manufactory. It makes a great quantity of ſhalloons and druggets, but not near ſo much broad cloth as formerly; yet it is a flouriſhing town, with ſpacious ſtreets, and a large market-place, and is allowed to have as great a corn-market as any in the kingdom, and the Guild-hall is built in the market-place. The river Kennet, which abounds with excellent trout, eels, and crayfiſh, runs through the town, and here is plenty of all other proviſions. It was made a corporation by Queen Elizabeth, and is governed by a mayor, high-ſteward, aldermen, &c. It ſends a great quantity of malt to London, has good inns, and gives title of Baron to the Dukes of Cleveland and Southampton. It has a charity-ſchool for forty boys, and its markets are well ſupplied with corn. At the neighbouring ſand-pits ſeveral were burnt for their religion in the bloody reign of Queen Mary.	4
Newbury Turnpike, one mile and ſeven furlongs E. of the town.	4
—— *Waſh*, two miles S. E. by S. of the town, the place where the two above-mentioned battles were fought.	4
—— *Marſh*, adjoining the town on the Eaſt.	4
—— *Little*, two miles S. E. by S. of Farringdon.	11
Newcott Hill, four miles and a half E. S. E. of Oakingham.	2
New Farm, thirty-eight miles from London, and one mile and a half from Reading.	3
—— *Lands*, three miles W. of Oakingham.	2
—— *Town*, three miles S. by W. of Eaſt Garſton.	5
—— *Farm*, two miles N. E. by E. ½ E. of Farringdon.	11
Newton Farm, one mile and a half W. of Hinton Waldrich.	11
New-well Green, half a mile S. E. of Warford.	2
Nimph Stone, three miles S. of Padworth Hill.	3
Noah's Ark, four miles W. by S. of Abingdon.	3
—— three miles E. by N. of Harrowdownhill.	10
Nore Common, two miles and a half N. E. ¾ E. of Wantage.	17
North Town, a little N. of Maidenhead.	11
Norlins, three quarters of a mile E. of Newtown.	7
Northcott, one mile N. E. of Abingdon.	5
—— two miles and a half W. ½ N. of Reading.	10
North Heath, two miles S. by W. of Peaſmore.	10
Northſtreet, near Winkfield.	17
Northſtreet, ſix miles W. of Reading.	11
Nunhide, five miles W. by S. of Reading, belonging to —— Wilder, Eſq;	2

O.

OAK *Aſh*, adjoining to Chaddleworth.	3
Oakingham, or *Wokingham*, part in Berkſhire and part in Wiltſhire, ſix miles S. E. of Sunning, three miles and a half N. E. of Finchamſtead, and thirty-three from London. It is a pretty large well frequented town, with a manufactory of cloth and ſerges. It is a corporation, governed by an alderman, recorder, and capital burgeſſes, has a free-ſchool, and a chaplain to it. This town gave title of Baron to Prince George of Denmark; the pariſh is fifteen miles and a half in circumference, four miles and a half in length, and three in breadth. The Lord of the manor is —— Rich, Eſq; At Chapel Green, in this pariſh, is an hoſpital, founded by H. Lucas, Eſq; in the reign of Charles the Firſt, for ſixteen penſioners, who have each ten pounds a year, and a chaplain, who is termed maſter, fifty pounds a year. The truſtees of it are the Grocers Company in London, who elect the chaplain; and the penſioners are preſented alternately by ſixteen pariſhes in Berks and the ſame number in Surry.	4
Oakfield Houſe, ſix miles and a half S. W. by S. of Reading, belonging to —— Brocas, Eſq;	3
Oakfield Green, two miles S. of Burford.	3
Oak Houſe, half a mile W. of Hamſtead Norris.	4
Oakhanger, one mile S. S. W. of Shelford.	5
Oakley, three miles and a half E. N. E. of Abingdon.	10
—— Green, three miles S. W. of Windſor.	1
Oak Slade, two miles and a half S. W. by S. of Burford.	3
Oaks, Three, two miles and a half S. S. W. of Oakingham.	2
Oakley Water, between Bray and Windſor.	1
Oare, one mile N. of Hermitage.	4
Old Bowling-green, two miles N. E. of Newbury.	4
Old Butts, one mile and a half S. W. of Uffington.	11
Oldfield, four miles S. E. by E. of Farringdon.	11
Oldfield Bridge, five miles S. E. by E. of Farringdon.	11
Orpingham Farm, half a mile E. of Clapton.	5
Owlington Farm, two miles N. E. of Cumnor.	16
Oxenwood, two miles S. by W. of Shalborn.	5
Oxenwood Farm, S. by W. of Shalborn.	5

P.

PADWORTH, eight miles S. W. by W. of Reading, four miles S. by W. of Englefied. Near this place the Earl of Eſſex paſſed the Kennet, to attack King Charles the Firſt at Newbury, and it is now the ſeat of —— Griffits, Eſq;	3
Padworth Mills, four miles and a half S. by W. of Englefield.	3
Paly Street, three miles S. W. of Braywick.	2
Pangburn, two miles S. E. of Baſelden, which church, by the Thames, was antiently the retiring place of the mitred abbots of Reading.	3
Padwick, three miles N. W. by W. ¾ W. of Wantage.	11
Park Corner, three miles and a half S. E. of Oakingham.	2
Park Place, late belonging to the Prince of Wales, now to General Conway; it is one mile E. of Henley.	8
Pauſley Farm, two miles E. of Shelford.	5
Paughty Green, two miles and a half S. by W. of Eaſtbury.	5
Paper Mills Bagnor, two miles N. W. of Newbury.	4
Parkend Farm, ſix miles S. E. ½ E. of Cumnor.	16
Part Lane, four miles S. by E. of Burfield.	3
Paughley Lower, three miles S. of Eaſtbury.	5
Peaſmore, ſeven miles and a half N. by W. of Newbury.	4
Peg's Green, two miles W. S. W. of Reading.	3
Pencloſe Farm, one mile S. W. of North Heath.	4
Pebble Hill, two miles and a half N. E. of Inkpin.	5
Pibworth Farm, two miles N. E. of Aſhamſtead.	4
Pigeon Houſe Lane, W. ſide of Windſor Great Park.	1
—— *Farm*, two miles S. E. by S. of Newbury.	4
Pigneys Green, N. W. of Maidenhead.	8
Pile Hill, one mile S. E. of Newbury.	4
Pingewood, three miles S. W. by S. of Reading.	3
Pipers Cloſe, adjoining to Bill Hill.	2
Polſdens Farm, three miles S. W. by S. of Hungerford.	5
Pond Houſe, five miles and a half S. W. by S. of Reading.	3
Popenjay, two miles N. E. ½ E. of Shalborn.	5
Portobello, one mile N. of Aſhamſtead.	4
Pounds Farm, ſix miles S. S. W. of Wantage.	11

Pumncy

PLATE

Pumncy Farm, two miles and a half E. N. E. ½ E. of Abbingdon. 10

Puſey, on the E. ſide of Farringdon, near the river Ocke; it has for many ages been in the poſſeſſion of a family of the ſame name, who is Lord of the manor, and holds it by a horn ſaid to be given to their anceſtors by the Daniſh King Canute, now in poſſeſſion of the Alan family. 11

Pumney Farm, two miles and a half E. by N. of Abingdon. 10

Puſey Furz, five miles E. N. E. ½ E. of Farringdon. 11

Prieſtwood Common, at Bracknell. 2

Prior's Court, half a mile E. of Chively, belonging to Dr. Barton. 4

Priory, ſix miles and a half S. by W. of Reading. 3

Proſperous Farm, two miles N. E. by E. of Shalborn. 5

Purley, four miles N. W. of Reading; it came to be St. John's, by the marriage of the daughter and heireſs of Sir John Iwardby. 3

Purley Hall, one mile S. E. of Pangbourn, belonging to —— Haws, Eſq; 3

Q.

QUEEN's *Walk*, a viſta, running S. W. in Windſor Great Park. 1

Quick Green, two miles E. by S. of Aſhamſtead. 4

R.

RADCOTT *Bridge*; here Thomas, Duke of Glouceſter, the Earls of Arundel, Warwick, Derby, and Nottingham, encountered with Robert Vere, Duke of Ireland, maintained againſt them by King Richard the Second, where the Duke was put to flight, and in ſwimming the Iſis hardly eſcaped drowning. Here Sir Thomas Molineaux, with many others in the Duke's intereſt, were ſlain in the year 1387. It bears two miles and a half N. of Farringdon. 11

Radcott, three miles N. of Farringdon. 11

Radly, three miles N. E. of Abingdon. 10

—— *Hall*, belonging to Sir John Stonehouſe, Bart. 10

—— *Farm*, two miles and a half N. E. of Hungerford. 5

—— *Bottom*, one mile S. by W. of Radly farm. 5

Ramſlade, four miles and a half E. of Oakingham. 2

Ray Mills, one mile N. E. of Maidenhead. 8

Reading, called by the Saxons Redin, from the great quantity of fern which grew about this town. It is the ſhire town, is thirty-nine miles from London, and larger than ſeveral cities. The Kennet, that paſſes under ſeven bridges in the town and neighbourhood, falls into the Thames one mile E. of it, and abounds with pike, eel, dace, and fine trout. It had antiently a caſtle, of which the Danes are ſaid to have been in poſſeſſion, when they drew a ditch between the Kennet and the Thames; and that they retreated hither after they had been routed by the Saxon King Ethelwolf, in that neighbourhood; but in 872 they quitted it to the Saxons, who plundered and deſtroyed the town, which they repeated in 1006; but it recovered itſelf, and is ſaid to have been a borough in the reign of William the Conqueror. Its caſtle having been a refuge for King Stephen's party, King Henry the Second demoliſhed it. There had been a nunnery near it, with a park belonging to it, which King Henry the Firſt pulled down, and gave the land to the moſt magnificent abbey of Flintſtone, which he found near it, wherein parliaments were formerly held, and wherein, it is ſaid, the founder, his Queen, and daughter Maud, were interred. It is ſaid to have equalled moſt of the abbies in England for its ſtructure and wealth, and its abbots ſat in the houſe of Lords. At the diſſolution of the monaſtries, that abbey was valued at above two thouſands one hundred and ſixteen pounds *per annum*. It was demoliſhed ſoon after the reformation, and its laſt abbot was drawn, hanged, and quartered, with two of his monks, for refuſing to ſurrender it. The gate-houſe of it is pretty entire, and there are ſome remains of its thick walls. Here was an alms-houſe for poor ſiſters, which, in the reign of Henry the Seventh, was turned into a free-ſchool, and it is ſaid here was a monaſtry of grey-friars. In the civil wars, the town was taken in ten days by the parliament's forces, when King Charles the Firſt had his head quarters at Oxford. It is now the moſt conſiderable and the largeſt town in the county, having at leaſt eight thouſand inhabitants, three pariſh churches, and two large meeting-houſes, beſides the Quakers. An hoſpital was founded here and liberally endowed, by Archbiſhop Laud, deſcended from a family of clothiers in this town, of which trade there were formerly one hundred and forty; but of late years the chief manufacture is malt, of which vaſt quantities are ſent by the Thames to London, together with meal and timber, and they bring back coals, ſalt, tobacco, grocery wares, oils, &c. Some of their barges carry ten or twelve hundred quarters of malt at a time. A manufacture of ſail-cloth was erected here by Sir Owen Buckingham, late Lord Mayor of London, who had his ſeat here; which, by his death and the death of his ſon, dropped, but has been revived by Major Bower and others in London. A weekly news-paper is printed here, called the Reading-Poſt. The corporation conſiſts of a mayor, twelve aldermen, and as many burgeſſes, &c. who, with the commonalty, chuſe its members of parliament. This town gave title of Baron, firſt to Jacob Aſtley, ſo created by King Charles the Firſt, and afterwards to General Cadogan, in the reign of George the Firſt, till he was created Earl Cadogan, with the title of Baron of Oakley in Bucks. It was here that, in 1688, began that alarm, called the Iriſh cry, which ſpread through the whole kingdom almoſt in an inſtant, that the Iriſh were burning, plundering, and cutting of throats, wherever they came; and every town the report came to, believed the town it came from was in flames, and that their turn would be next; ſo that every place was up in arms to defend itſelf. A county infirmary is erected here, after the manner of thoſe of Briſtol, Bath, Wincheſter, Northampton, &c. On Cats-grove Hill, half a mile S. of the town is found, about ſixteen or eighteen feet deep, in a bed of green ſand, a conſiderable quantity of oyſter-ſhells, ſpread through a circumference of near ſix acres of ground. They muſt have been left there, in all probability, by the courſe of the waters in Noah's flood, which ſeems the more likely from their being covered with various ſtratas or layers of blue clay, fullers earth, fine white ſand, and a ſtiff red clay under the ſoil. The manor of this town was given by James the Firſt, after the death of his Queen, to his ſon, Prince Charles, but is now veſted in its corporation. This was the birth-place of Sir John Holt, in the reign of ——, who, for many years, was Lord Chief Juſtice. He was one of the ableſt lawyers this kingdom ever produced; neither was he leſs famous for ſtrenuouſly ſupporting the liberties of his country, than for his great proficiency in the law.

PLATE

Remenham, one mile and a half N. E. of Henley. 8

Red-lane Farm, two miles and a half S. W. of Eaſt Ilſey. 10

—— *Hill*, two miles E. by N. of Weſtwoodhay. 5

—— *Farm Lane*, half a mile W. of Stanmore. 4

—— *Houſe*, two miles and a half S. of Wantage. 11

Reyver, half a mile S. of Shalborn. 5

Riſley Common, ſeven miles S. ½ E. of Reading. 3

Rotten, half a mile E. of Sandford. 4

Rough Down Farm, one mile and a half S. W. by S. of Peaſmore. 4

Round Oak, one mile and a half S. E. of Padworth. 3

Rough Thorn Farm, five miles S. S. E. ¼ E. of Watchfield. 12

Round Hill, three miles and a half S. E. of Oakingham. 2

Ruſh Court, one mile and a quarter N. of Wallingford. 8

Ruſhcombe, three quarters of a mile E. of Twyford. 2

—— *Lake*, S. E. of Ruſhcombe. 2

Rye Farm, half a mile E. S. E. of Abingdon, Oxfordſhire. 10

S.

SADLER's *Farm*, two miles and a half E. N. E. of Shalborn. 5

Sandford Ferry, five miles and a half S. E. of Cumnor. 16

Sandford, one mile and a half N. E. of Chapel Row. 4

Sandleford Houſe, two miles S. of Newbury, belonging to —— Montague, Eſq; 4

Sandhurſt, four miles and a half S. S. E. of Oakingham. 2

Sands, two miles and a quarter S. E. by S. of Farringdon. 11

Sandhill Farm, one mile and a half W. S. W. ½ W. of Watchfield. 12

Sandy Hill, four miles E. S. E. of Oakingham. 2

Sanham Green, one mile S. of Hungerford. 5

Savil Farm, one mile and a half N. W. by N. of Wallingford. 9

Sanpill Farm, one mile W. of Schrivingham. 12

Shaw, half a mile N. N. E. of Newbury, a pleaſant ſeat of the Dolemans, near the Bath road, which has been honoured with the preſence of ſeveral of our monarchs, in their journey thither; it belongs to —— Andrews, Eſq; 4

Scot Poors, four miles S. S. W. of Shalborn, and four miles S. W. ½ W. of Buttermere, and is the extreme part of the county to the S. W. 5

Seven Burrows, two miles N. N. E. of Upper Lamborn. 11

Sheepſtead Farm, three miles W. of Abingdon. 10

Sheep Bridge, five miles S. by E. of Reading. 3

Sheephouſe Farm, one mile and a half N. of Maidenhead. 8

Sheford, Great, or Shelford Magna, late Sir William Trumbal's ſeat, five miles S. E. of Lamborn, and came to the family of Browne (a branch of Viſcount Montacute) by an heireſs of that of Bruge's, and now belongs to the lady of —— Sands, Eſq; 5

Shelford, Little, belonging to —— Harley, Eſq; 5

Shillingford, two miles and a half S. E. ¾ E. of Farringdon, belonging to Lord Viſcount Spencer. 11

Sheffield Mill, five miles S. W. by W. of Reading. 3

Shinefield, four miles S. S. E. of Reading. —— Floyer, Eſq; 3

Shinefield Green, three miles S. S. E. of Reading. 3

Shinefield Lane, one mile S. E. of Reading. 3

2010 Ministerio de Cultura

Shippon, one mile and a half E. N. E. of Abingdon. PLATE 10
Shrivingham, one mile S. of Watchfield. 12
Shoppenhangers, one mile W. of Braywick, belonging to —— Holden, Esq; 2
Shottesbrook, between West Waltham and Lawrence Waltham; belonging to —— Vansittart, Esq; 2
Shurlock Row, half a mile S. of Lawrence Waltham. 2
Shooters Hill, near Pangborn. 3
Short Heath, six miles and a half S. W. of Reading. 3
Shrub's Hill, on the S. side of Windsor Great Park, on the top of which is a fine temple built by the Duke of Cumberland. 1
Sinsham Mill, three miles S. by E. of Sunning. 2
Skinner's Green, two miles S. E. of Newbury. 4
Sinsham Common, three miles W. of Oakingham. 2
Skincroft, one mile N. E. by N. of Blewbury. 10
Small Mead, two miles and a half S. S. W. of Reading. 3
Snelsmore, three miles N. of Newbury. 4
——— *Heath*, two miles and a half N. by W. of Newbury. 4
Snowhill, S. end of the long walk from Windsor Castle. 1
Snowswick, one mile and a half N. W. by N. of Coleshill. 12
Sole, one mile S. of Welford. 5
South Hill, or *Fisher's Lodge*, four miles S. E. by E. of Oakingham. 2
Southcott, two miles S. W. by W. of Reading; belonging to —— Blagrave, Esq; 3
Southeridge, two miles N. E. of Asham-stead. 4
Southmoor Farm, a little W. of Kingston. 11
Souly Farm, (in Wiltshire) four miles and a half S. S. W. of Lamborn. 5
Southcut, three miles N. W. by N. of Wantage. 11
Spareshott, four miles W. of Wantage; belonging to —— Richmond, Esq; 11
Speen and *Spinham Land*, on the Kennet, one mile W. of Newbury. The former was the Spinæ of the Romans, out of the ruins of which rose the latter, where are two or three good inns for travellers in the Bath road from London. This also, which is generally reckoned a part of Newbury, to which it extends, is a place of some antiquity, and was formerly a town of considerable trade.
Speen Lawn, two miles W. N. W. of Newbury. 4
Spencer's Wood, five miles S. of Reading. 3
Spittal, adjoining Windsor. 1
Standing Hill, three miles S. E. of Oakingham. 2
Stanford Green, four miles and a half S. S. E. of Burfield. 3
——— *End*, four miles S. E. by S. of Burfield. 4
——— *Mill*, two miles S. S. W. of Twyford. 2
——— *West Field*, two miles and a half E. S. E. ¾ E. of Farringdon. 11
Stanlake, half a mile S. of Rushcombe, belonging to —— Aldworth, Esq; 2
Stanmore, eight miles N. by E. of Newbury. 4
Stanwell, eight miles and a half E. S. E. of Drayton. 10
Staneswick, two miles S. of Watchfield. 12
Standing Farm, two miles S. W. by S. of Hungerford. 5
Streetway, Old, six miles S. W. of Blewbury. 10
Stone Hill Farm, one mile S. S. W. of Abington. 10
Streathy Warren, three miles S. E. by S. of Blewbury. 10
——— *Stroud Green*, half a mile E. of Newbury. 4
Strathy, six miles S. by W. of Wallingford. 9
Stroud Green, half a mile S. of Braywick. 2
Streatly Farm, one mile N. of Streatly. 2
Stud Green, one mile N. E. of Paley Street. 11
Stubings, three miles W. of Maidenhead. 2
Swallowfield Place, five miles and a half S. by E. of Reading; it was granted to the Duke of Bedford, Regent of France, afterwards to the Despensers, and was the seat of the late Earl of Clarendon, as it is now of ——— Dodd, Esq; 2
Swallowfield Place, five miles S. by E. of Reading. 3
Sulhamstead Abbots, six miles S. of Reading. 3
Sulhamstead Banister, five miles W. by S. of Reading. 1
Sunning, thirty-six miles from London, and two miles W. of Twyford; belonging to —— Baker, Esq; 2
Sunninghill, twenty-four miles from London, in Windsor Great Park. 4
——— *Park*, twenty-four miles from London, in Windsor Great Park. 2
——— *Well*, one mile W. of Sunninghill; it is much resorted to by the nobility, on account of its mineral quality. 10
Sutton Courtney, one mile and a half E. of Drayton. 3
Sutton Moor, or *Common*, two miles E. of Steventon Green. 4
Sutton Wick, adjoining Drayton. 4
Sunningwell, four miles S. W. of Cumnor. 1
Sweatman's Farm, two miles W. by N. of Cumnor. 12
Swinley Rails, two miles S. E. of Brackwell. 5
Stone Hill Farm, between Abingdon and Drayton. 2

T.

TEMPLE *Mills*, one mile S. W. of Bisham. These mills were erected, for the making of Bisham Abbey battery-work, as they call it, viz. brass kettles and pans, &c. of all sorts, which was attended with great success, till 1720. There are now a great number of hands employed in the brass and copper works, belonging to the late W. Ockendon, Esq; 5
Tadpole House, four miles and a half N. E. of Farringdon. 11
Tangley Farm, three quarters of a mile E. of Oakingham. 11
Tatching Lane, leading from Paley-Street to Holy Pool. 2
Templeton Little, two miles S. S. E. of Hungerford. 4
Templeton Farm, two miles and a half S. E. by S. of Hungerford. 3
Thatcham, fifty-three miles from London, and three miles E. of Newbury; was a manor of the Winchcombs, from whom it came by an intermarriage to Henry, late Viscount Bolingbroke, now to Lady Crafts. 1
Thames River, rises in Buckinghamshire, passes through Tame in Oxfordshire, runs eastward to Waterstock mill, and from thence S. to Chislehampton, and from thence S. W. to Dorchester, where it falls into the *Isis*, and takes the name of Thames. 2
Theul, forty-four miles from London, five miles W. S. W. of Reading. 2
Thorpe, two miles N. by E. of Farringdon. 11
Thorn Heath, one mile and a half S. of Basleden Park. 2
Three Mile Cross, four miles S. of Reading. 2
Tidmarsh, one mile and a half S. by W. of Pangborn, near the Bath road, is a manor of four hundred and fifty pounds a year, in a fine sporting country, with a trout river running through it. In the fifteenth century it was the Leyncham's manor, and at present it belongs to 2

PLATE
Tilbury Farm, two miles N. E. of Cumnor. 9
Tilchurst, two miles S. of Shooter's Hill, and three miles W. of Reading. 2
Tile Mill, seven miles S. W. by W. of Reading, is both a corn and paper-mill. 8
Titcom, two miles N. E. of Inkpin. 3
——— *Row*, two miles N. E. by E. of Inkpin. 3
Tipet's Lane, half a mile S. E. of Binfield. 5
Tower Hill, six miles and a half S. E. by E. of Oakingham. 3
Trash Green, five miles S. W. of Reading. 2
Trunkwell, three miles and a half S. S. E. ½ E. of Burfield. 3
Trundle Hill, two miles and a half S. E. by S. of Newbury. 3
Turret House, one mile and a half S. W. of Old Windsor. 3
Tullock's Farm, half a mile S. of Welford. 4
Tulwick, two miles S. E. by S. of Wantage. 2
Twyford, thirty-four miles from London, and one mile and a half S. of Wargrave. The houses, as well as the adjoining fields, are part in Berks and part in Wilts. 1
Tubney, one mile E. Fifield. This parish has no church for divine service; but a sermon is preached once a year, by a clergyman from Oxford, under a large tree, in the road between Fifield and Tubney. 2

V.

VALE of *White Horse*, a fertile tract, extending from Farringdon to Abingdon, so called from the representation of a horse in exact proportion, on a side of a hill that takes up near an acre, and was, it is supposed, made by the Saxons, whose device is a white horse. About Midsummer, every year, the people of the next parish go and weed it, in order to keep the horse in shape and colour; and after the work is over, they end the day in merriment. This vale yields a vast quantity of wheat and beans. 10
Violet Hill, three miles and a half S. by W. of Burfield. 10

U.

UFFINGTON, four miles S. E. by E. ½ E. of Farringdon. 10
Ufton, seven miles and a half S. W. by W. of Reading. 2
——— *Court*, seven miles S. W. of Reading, belonging to —— Perkins, Esq; 2
Unwell Farm, three miles S. E. by S. of Blewbury. 5
Upthorp, two miles N. by E. of Blewbury. 5
Upton, one mile N. W. by W. ¼ W. of Blewbury. 5
——— *Green*, four miles S. S. W. of Braywick, and one mile and a half N. E. by E. of Wharfield. 10
Upwood, three miles S. of Cumnor. 4

W.

WADLEY one mile and a half E. N. E. ½ E. of Farringdon; belonging to Sir Willowby Aston. 3
Walkcut, four miles E. S. E. of Hungerford. 3
Waltham, Lawrence, three miles and a half S. E. by E. of Wargrave; it formerly belonged to the abbey of Hurley, and appears by the several Roman coins that have been dug up here, especially of the latter emperors, and by the ruin of bricks, &c. to have had once a considerable Roman fort; it stood in a field, now called Weycock, i. e. the high-road, for such were all the Roman ways leading from one fort or garrison to another. 10
Waltham White, one mile and a half E. N. E. of the other. 10

Wal-

2010 Ministerio de Cultura

PLATE

Waltham Place, adjoining the ſame; belonging to —— Theobold, Eſq; 2
Waltham Common, one mile S. of Paley-Street. 2
Wallington, four miles N. E. by E. ½ E. of Shalborn. 5
Wallingford, forty-ſix miles from London, two miles and a half S. S. E. from Shillingford, made a good figure in the time of the Saxons and Danes, the latter of whom are ſaid to have deſtroyed it, in the year 1006; yet in the reign of Edward the Confeſſor, it was counted a borough, and had a caſtle after, which the Lord of the town ſurrendered to William the Conqueror. It was often beſieged by King Stephen, between whom and Henry the Second, a peace was at length concluded at this place. The caſtle was repaired by Richard, King of the Romans, brother to Henry the Third, who kept his wedding here, at which he entertained the King, Queen, and the nobility. His ſon Edmund, to whom this borough came after his death, founded a collegiate chapel in this caſtle, and endowed it, for a dean, ſix prebends, ſix clerks, and four choiriſters. On his death, the honour of Wallingford came to the crown, and the manor was ſettled on the heir apparent, to ſupport his dignity as Duke of Cornwall. King James the Firſt aſſigned this lordſhip to his Queen, as part of her dowry, and afterwards to his ſon, Prince Charles. In Queen Elizabeth's time, the caſtle belonged, as it does now, though in ruins, to Chriſt's Church College, Oxford, whoſe ſtudents, Cambden ſays, uſed to retire hither. Leland ſays, this town was formerly walled above one mile in compaſs from the caſtle to the bridge, that it ſuffered much by a great plague in the reign of King Edward the Third, that on the petition of the inhabitants to Richard the Second, the fee farm rent of it was reduced from 40 to 17l. and that there were only three poor churches remaining in his time, out of twelve, that it once had. But the inhabitants aſcribe its decay rather to the turning off the Glouceſter road, by the bridges erected at Abingdon and Dorcheſter; yet, of late years, it has much increaſed, both in houſes and inhabitants, and, at this preſent, it is a large handſome town, having a ſtately ſtone bridge, above three hundred yards long, over the Thames, with nineteen arches, and four draw-bridges. It has a market-houſe and a town hall, where the mayor and juſtices always hold the quarter ſeſſions for this borough, which is a diſtinct juriſdiction. The rents and profits of the markets, are, by leaſe from the crown, veſted in the corporation, which by charter of King James the Firſt, conſiſts of a mayor, high-ſteward, recorder, ſix aldermen (who are juſtices of the peace within the borough) a town-clerk, two bailiffs, a chamberlain, and eighteen burgeſſes, or aſſiſtants. The chief ſupport of the town is the malt trade, and its carriage of corn, &c. by water, to London; it ſtill retains the name of four churches, though two of them were entirely demoliſhed in the civil wars, and but a ſmall part of another left ſtanding; now they are building a new church, ſo that there will be two churches. Here is a free-ſchool. This town was dignified by King James the Firſt, with giving title of Viſcount to William Knolles, afterwards Earl of Banbury. This borough, like Reading, has ſent members to parliament, (*ab origine*) who are choſen by the corporation and inhabitants, paying ſcot and lot (who are above one hundred and fifty) and returned by the mayor.
Wantage, three miles S. by W. of Hanny, nine miles S. E. by E. one half E. of Farringdon, two miles and a half E. by N. one quarter E. of Childrey, and fifty-nine miles from London, is a neat town, formerly a royal ville, and the birth place of King Alfred. It is watered by a brook, which riſes at Letcombe Baſſet; near Ben Mills, it joins another brook, that falls into R. Ock, one mile South of Marcham. It was made a manor about one hundred and fifty years after the conqueſt, and fell to the Bouchiers, Earls of Bath, from whom it came to the Wrays, and from them, by purchaſe, to the D'Oakleys of Oxfordſhire. All about this is a fine ſporting country. 9
This manor, with the entire honours of Wantage and Ganfield, with the fairs and markets, are, with the high rents, about 800l. a year, in poſſeſſion, and 400l. a year in reverſion, after one, two or three lives. 11
Ware, one mile and a half E. by S. of Hungerford. 5
Warfield, four miles and a half N. E. of Oakingham; belonging to — Hart, Eſq; 2
——— *Church*, half a mile E. of Oakingham. 2
Wargrave, one mile and a half N. of Twyford, thirty-three miles from London, formerly a market-town. Queen Emma gave it to the Biſhop of Wincheſter, and in that ſee it remained till Dr. Poynet gave it to Edward the Sixth, who granted it to Henry Nevill. Queen Mary reſumed the grant, and gave it to Poynet's ſucceſſor, Dr. White; but Queen Elizabeth reſtored it to Henry Nevill, in whoſe poſterity, the Nevills of Billingbear, it was, not very long ago. 2
Warren Row, four miles and a half W. of Maidenhead. 8
Warren Houſe, half a mile S. of Billingbear. 2
Warren Houſe, three miles and a half S. E. of Oakingham. 2
Warren, one mile and a half N. by E. of Brimton. 4
Warren, four miles N. E. by N. of Upper Lamborn. 11
Warren, one mile and a half N. W. by W. of Upper Lamborn. 11
Waſh-Lane, half a mile E. of Skinner Green. 4
Waſſing, one mile and a half S. W. of *Aldermaſon*. 4
Watchfield, two miles and a half S. W. by S. half W. of Great Coxwell. 12
Waycock Field, between Lawrence Waltham and Hare Hatch. 2
Welford, one mile S. E. of Weſton. 5
Welford Park, half a mile S. of Weſton. 5
Weſtbrook, near Eaſton and Boxford; belonging to John Archer, Eſq; 5
Weſt Court, four miles and a half S. W. of Oakingham; belonging to —— St. John, Eſq; 2
Weſtip Green, four miles and a half N. E. of Newbury. 4
——— *Farm*, two miles S. E. of Hermitage. 4
Weſton, three miles N. W. by N. of Coleſhill. 12
Weſton, one mile S. E. of Little Shelford. 5
Weſtcott, two miles and a half E. S. E. of Uffington. 11
Weſteredge Green, five miles S. S. E. ½ E. of Blewbury. 10
Weſtwoodhay, or *Woodhay Weſt*, five miles E. of Shalborn, formerly the eſtate of the St. Amands, was purchaſed ſome time ago by Mr. Afleck, a merchant of London; now belonging to —— Sloper, Eſq; 5
Weſtwoodhay Green, half a mile S. E. of Weſtwoodhay. 5
Walcomb Farm, four miles and a half E. of Lamborn. 5
White Hill Cops, four miles S. by E. of Lamborn. 5
Wheatley (Eaſt) Farm half a mile W. by N. of Cumnor. 16
White Field Farm, one mile and a half N. of Newbury. 4
Wheatley (Weſt) Farm, half a mile W. by N. of Cumnor. 16
Whittenham Long, four miles and a half E. by S. of Drayton. 10
——— *Little*, ſix miles E. by S. of Drayton. 10
Whiteham, three miles and a half N. by E. of Cumnor; belonging to the Earl of Abingdon; at which place there was formerly a nunnery deſtroyed by the Danes. 16
White Mead, two miles N. W. by W. of Wantage. 11
Whites Croſs, one mile and a half N. E. of Watchfield. 11
Whites Green, ſix miles S. by W. of Reading. 3
White Knights, two miles S. E. of Reading; belonging to Sir Harry Inglefield. 3
Whicley Wood Common, three miles S. by E. of Reading. 3
Whiſtley Green, one mile S. E. of Twyford. 2
White Horſe, two miles S. by W. of Uffington (*vide* vale of White Horſe.) 11
Wick, one mile S. E. by S. of Kingſton Bagpize. 11
Wick (Great) Farm, near Cherney Baſſet. 11
Wick (Little) Farm, near Cherney Baſſet. 11
Wick Farm, two miles E. N. E. of Abingdon. 10
Wickfield, one mile and a half S. S. W. of Little Shelford. 5
Wickfield, two miles S. S. E. ½ E. of Watchfield. 12
Wickham Green, adjoining Welford. 5
——— *Chapel*, one mile and a half S. of Weſton 5
——— *Buſhes Bottom*, five miles S. E. of Oakley. 2
——— *Buſhes*, four mile and a half S. E. of Oakingham. 2
Wifhold Wifefield, two miles E. of Welford 5
Wild Court, two miles W. S. W. of Aſhamſtead. 4
Witnams Farm, one mile and a half N. of Peaſmore. 4
Windmill Stem, five miles S. E. of Oakingham. 2
Windſor, twenty-three miles from London. It is ſo called from its winding ſhore on the S. ſide of the Thames, where the Saxons had a famous paſs; it was granted by Edward the Confeſſor to Weſtminſter Abbey, but the Abbot exchanged it with William the Conqueror for Batterſea and Wandſworth in Surry, and other lands in Eſſex. Here is a large church, with a ring of eight bells, and, in the High-Street, is a handſome town-hall, which was built in the reign of Charles the Second. It has a ſtatue of Queen Anne at one end, and of Prince George of Denmark at the other. It was conſtituted a borough by King Edward the the Firſt, with great privileges, ſuch as exemption from all tolls of bridges, markets, and fairs. It ſent members to parliament from the thirtieth of his reign to the fourteenth of Edward the Third, when it intermitted till the twenty-fifth of Henry the Sixth, but has ſent them ever ſince. It had charters from both King James the Firſt and Second, by which the corporation was to conſiſt of a mayor, high-ſteward, deputy-ſteward, a town-clerk, two bailiffs, and twenty-ſeven burgeſſes, choſen out of the principal inhabitants, three of whom are to be called fellows, or benchers of the guild-hall, and ten to be called aldermen, out of whom are choſen the mayor and bailiffs. The members of parliament are choſen by the inhabitants paying ſcot and lot, about three hundred, and the mayor is the returning officer. The manor or honour of Windſor, which was granted, or rather leaſed, to the corporation by James the Firſt, on paying a quit-rent of about four pounds a year, has

2010 Ministerio de Cultura

has juriſdiction over many lordſhips. William the Conqueror, charmed with the beautiful ſituation of this place for hunting, firſt built the caſtle, (which has been the reſidence of ſome other of our princes, almoſt ever ſince) and has ſeveral lodges in its foreſt. Henry the Firſt fortified it, and in the tenth year of his reign kept Whitſuntide here, having ſummoned all the nobility of the realm to attend him. In the reign of Richard the Firſt this was reckoned the ſtrongeſt caſtle in England, except the tower of London. Queen Eleanor, wife to King Edward the Firſt, had four children born here; and King Edward the Third, ſirnamed Edward of Windſor, becauſe he was born here, took ſuch a liking to the place, that he enlarged and beautified the place at a vaſt expence, employing workmen in it from the thirty-fourth to the forty-third of his reign, who built the palace-royal and chapel, St. George's hall and chapel, the tower in the middle, the houſes for the dean and canons, with all the walls, towers, and gates, and added ditches, ramparts, and ſeveral other places of ſtrength; and in it the Kings of France and Scotland were both at one time his priſoners. It is about a mile in compaſs, and the work was carried on by William of Wickham, then the Court Architect, (afterwards Biſhop of Wincheſter) who cauſe the words, *This made Wickham*, to be cut in ſtone, in the inner wall of the little tower, which, from him, is called Wincheſter-tower. This inſcription rendering it dubious, whither he made the caſtle, or the caſtle made him, had like to have embroiled him with the King, till he cleared it up, by aſſuring his Majeſty, that all he meant by it was, that the money and reputation he had gained, in building that caſtle, had been the making of him. Edward the Fourth rebuilt St. George's chapel with great magnificence, as he did the houſes of the dean and canons, on the N. ſide of the chapel, in the form of a fetlock, which was one of his royal barges. Henry the Seventh added the fine buildings joining to the King's apartments; Henry the Eighth the great gate that opens to the outer court, into which they brought water from the engine below Windſor bridge, that ſerves the whole caſtle. Queen Elizabeth added the noble terras, faced with free-ſtone ramparts; a ſumptuous work, covered with fine gravel, and ſo contrived with cavities and drains, that not a drop of rain will reſt on it. This terras is very juſtly eſteemed the fineſt in Europe, bounds the outſide of the caſtle, and affords a delightful proſpect into the neighbouring country to a great diſtance. On the north ſide, next the Little Park, are the royal apartments and thoſe of the houſhold officers of the crown. The guard-hall is curiouſly embelliſhed with arms in great variety of figures: the ceiling is finely painted, repreſenting Britannia ſeated on a globe, the Indies ſupplying her with wealth, and Europe offering an imperial diadem. It would take up too much room to particularize the ſeveral excellent paintings this palace contains. The chief are theſe: on one ſide of St. George's hall, perhaps the nobleſt room the world can ſhew, is repreſented, in figures as big as the life, Edward the Third receiving his ſon the Black Prince, who preſents to his Father the Kings of France and Scotland priſoners. In the preſence chamber is Judith and Holofernes, as alſo a Magdalen, both highly finiſhed. The privy-chamber has likewiſe a Judeth and a Magdalen. In the gallery is the fine piece of the daughter nouriſhing the father with her milk. The bed-chamber is adorned with the murder of the Innocents. On the cieling is Leda and the Swan. The chapel is finely painted, the hiſtory of the New Teſtament being admirably well executed. The tower, which parts the two wards, affords very neat appartments for the Governor or Conſtable. The other ſquare, called the Lower Ward, contains the chapel of the Order of the Garter, the college, library, &c.

St. George's Chapel, in which the Knights of the moſt noble Order of the Garter are inſtalled, was begun ſo long ago as the year 1337, and is one of the moſt ſtately Gothic buildings in the world. In the choir are the ſtalls of the twenty-ſix Knights of the order, and the banners over them, with a throne for the Sovereign. As the Knights die their banners are taken down, and their titles and coats of arms are engraved on little copper plates, and nailed to the ſtalls, from whence they are never removed. In this chapel is a tomb-houſe built by Cardinal Wolſey; in it lie the bodies of Henry the Eighth, and his laſt Queen, as alſo Henry the Sixth, and Edward the Fourth, who has a fine monument of ſteel erected over him. In the choir of this chapel lies Charles the Firſt; and in a little chapel here lies the Dutcheſs of Beaufort, deſcended from the houſe of Lancaſter, and in another lies Sir Reginald Bray, who was a liberal benefactor towards finiſhing the body of the chapel.

The inſtitution of the moſt noble Order of the Garter, by ſome, though very erroneouſly, attributed to a ludicrous incident, was owing to King Edward the Third's diſappointment, through the envy, or at leaſt the emulation, of the King of France, in his deſign of reviving King Arthur's Round Table of Knights of all nations. For, reſolving to unite the braveſt and moſt noble, at leaſt of his own ſubjects, in an order of Knighthood, he founded the Garter, ſo called from his own garter, which had been the ſignal of battle in the glorious field of Creſſy, in 1346; and, to gall the French King ſtill more, he ordained the colour to be blue, and the inſcription in gold letters (the blazonry of the arms of France) denouncing ſhame and defiance to him that ſhould think ill of his deſigns, which was underſtood in particular to his claim to the crown of France. Among the members of this order, we find no leſs than eight Emperors, five Kings of France, (which is ſomething extraordinary conſidering the original inſtitution) five of Denmark, five of Portugal, three of Spain, three of Sweden, two of Naples, and one of Arragon, beſides ſeveral other ſovereign Princes and and foreign Noblemen. By the ſtatutes of the order, the number of Knights Companions is reſtrained to twenty-ſix, the King being always Sovereign. The patron is the ſame as that of England, St. George of Cappadocia. The habit and enſigns at the inſtitution were a mantle, ſurcoat, hood, cap, collar, the George, and the Garter, to which was added the ſtar by King Charles the Firſt. The officers under the Sovereign are the Prelate, annexed to the ſee of Wincheſter; the Chancel, or Biſhop of Saliſbury; the Regiſter, Dean of Windſor; Garter, King at Arms, and the Black Rod. The qualifications required by thoſe who are to be elected into this renowned order, are theſe three, gentility in birth, knighthood, and to be free from reproach, by which, according to the ſtatutes, are underſtood hereſy, treaſon, cowardice and prodigality.

A little before the inſtitution of the Knights of the Garter, King Edward founded a college for a cuſtos, twelve ſecular canons, thirteen prieſts, four clerks, and ſix choriſters, and twenty-ſix alms-knights, &c. to the honour of St. George, and Edward the Confeſſor; but in the reign of Edward the Fourth, the title of Cuſtos was changed into Dean, and the college is incorporated by the name of Dean and Canon of the free chapel of St. George, within the caſtle of Windſor. The twenty-ſix alms-knights were to be gentlemen wounded in the wars, or impaired by indigence or age, and theſe were, by Edward the Third, ſtiled the Poor Knights of Windſor. In the twenty-ſecond of Edward the Fourth, their penſions were withdrawn, and they were ſeparated from the college; but they were re-united, and their proviſion ratified by parliament, in the reigns of Henry the Eighth and Queen Elizabeth. They are now reduced to eighteen, with the allowance of forty pounds a year each. They wear a caſſock of red cloth, reaching down to their ancles, with a large mantle of purple, and St. George's Croſs embroidered on their left ſhoulder. By their inſtitution they are obliged to go twice a day to their ſtalls in the chapel, which are immediately below thoſe of the Garter Knights, to pray for the Sovereign and the Knights of the Garter.

Windſor, Old, two miles S. E. of Windſor, pleaſantly ſituated on the W. ſide of the Thames.

Windſor Foreſt, is of great extent, being fifty-ſix miles and one eight round, in which are ſeveral noble ſeats; it contains fifty-ſeven thouſand nine hundred and eighty-one acres, three roods, and twenty-eight perches, and the bounds are as follow, *viz.*

From Windſor Bridge to the Bridge at Oakley Green,	3 1/4	
The Brook at Paley Street,	3 1/8	6 5/8
Brick Bridge,	1 3/8	8
Billingſbare Park,	2 1/4	10 1/4
Middle of Copid Beach Lane,	2	12 1/4
Oakingham Church,	3 7/8	16 1/8
Mathew's Green,	1	17 1/8
To Emme's Brook,	7/8	18
Along Emme's Brook to Merryhill Green,	1	19
Oppoſite Standford Mill,	1 1/4	20 1/4
Loddon Bridge,	1 1/2	21 3/4
Sinſham Mill,	3/4	22 1/2
Newland Brook,	1	23 1/2
Arborfield Lane,	3/4	24 1/4
Canal, at Swallowfield Place,	1 3/8	25 7/8
South End of ditto canal,	1 1/4	27 1/8
To part of Wilts, running northward,	1 3/4	28 7/8
Entrance of Berks,	3/8	29 1/4
Everſley Bridge,	1 1/4	30 1/2
Yattley Mill,	3	33 1/2
Blackwater,	3 3/4	37 1/4
Wiſhmore Croſs,	2 3/4	40
Weſt ſide of Bagſhot Park,	2 1/4	42 1/4
Eaſt ſide of ditto,	3/8	42 5/8
Enter the Great Park at Shrubſhill,	4 3/8	47
Croſs Virginia water,	3/8	47 3/8
Going of Great Park at Bowman's Lodge,	2 5/8	50
On the S. end and E. ſide of Bowman's Lodge, to Lion Green,	1 1/8	51 1/8
Oppoſite Old Windſor,	3/4	51 7/8
Datchet Bridge,	2 7/8	54 3/4
Windſor Bridge,	1 7/8	56 5/8

Windſor Great Park, is ſtocked with all manner of game, and ſo embelliſhed by nature that it ſurpaſſes all the gardens of art. The ranger, or keeper's lodge, which was built in the reign of Charles the Second, received ſuch additions from the late Earl of Portland, and the Dutcheſs Dowager of Marlborough, who had both that employment, as makes it a compleat villa, now the reſidence of his Royal Highneſs the Duke of Cumberland; his Royal Highneſs has been at a great expence in improving and ornamenting this delightful place with a curious Chineſe bride, feet long over the This bridge is conſtructed in a manner entirely new, being of timbers ten feet in length, and diverging both ways from the middle, with ſtone buttments, it is allowed to be the greateſt plan ever conſtructed in Europe.

Windſor Little Park, lies to the N. and E. of Windſor, cloſe by the Thames on that ſide, and on the W. and S. W. by the caſtle and town; the keeper's houſe is a moſt delightful ſeat.

PLATE I 1 I & 2 I

2010 Ministerio de Cultura

	PLATE
Winding Wood, three miles N. E. of Hungerford.	5
Winkfield, two miles S. of the New Lodge.	1
Windmill Field, W. of Windſor.	1
——— *Elms*, two miles and a half W. by S. of Wantage.	11
Wiſhmore Croſs, ſix miles S. E. of Oakingham. Here are three pariſhes, and two counties meet.	2
Winterbourn, three miles N. W. by N. of Newbury.	4
Winkfield, Street, Row, and *Plain*, all on the W. of Windſor Great Park, twenty-five miles from London. —Milford, Eſq;	1
Whiteham, three miles N. by E. of Cumnor; it had antiently a nunnery, which was ruined in the Daniſh wars, and now belongs to the Earl of Abingdon, who has a ſeat on the W. ſide of the church, with a park,	16
Wood End, two miles N. of Cumnor.	16
Wood Farm, two miles and a half N. E. of Aſhamſtead.	4
Wood Pond, in Cranburn Wood, being the ſource of Virginia water, which by ſeveral turnings arrives at Chertſey in Surry, and falls into the Thames at the bottom of the Earl of Portmore's park, about a quarter of a mile W. of Weybridge park.	1
Wood Kiln Farm, one mile and a half S. E. of Cumnor.	16
Woodley, one mile and a half S. W. of Twyford.	2
Woodcock Lane, four miles and a half S. by W. of Reading.	3
Woodcree Farm, two miles and a half S. by W. of Oakingham.	2
Wood Speen, ſeven miles E. of Hungerford.	5
Woodwell Farm, two miles N. W. by N. of Wantage.	11
Woolhampton, ſeven miles E. of Newbury, the ſeat of the late Woolaſcot, now the Earl of Fingall's.	4
Wooley, ſix miles S. E. of Wantage.	11
Wooley Downs, five miles and a half S. by E. of Wantage.	11
Woolſton, five miles S. of Farringdon.	11
Woolſton Common, four miles S. of Farringdon.	11
World's End, two miles and a half S. of Reading, and forty-one miles and a half from London.	3
World's End Gate, in the S. end of Windſor Great Park.	1
Worm Stall, two miles S. of Weſton.	5
Wreg Mill, three miles W. S. W. of Abingdon.	11

Y.

YATLEY *Mill*, four miles and a half S. of Oakingham.	2
Yew Tree Corner, two miles three quarters S. E. of Oakingham; remarkable for being the general rendezvous of the ſtag-hunters.	2
Yieldhall Green, two miles E. S. E. of Oakingham.	2

FINIS.

2010 Ministerio de Cultura

THE FIRST SHEET OF AN ACTUAL SURVEY OF BERKSHIRE

Publish'd according to Act of Parliament by John Rocque Chorographer to his Majesty 1761.

2010 Ministerio de Cultura

Publish'd according to Act of Parliament by I. Rocque in the Strand 1761

2010 Ministerio de Cultura

2010 Ministerio de Cultura

The Fourth Sheet of an Actual Survey of Berkshire

COMPTON PAR.
Pibsworth Farm
Wood Farm
Barns
Souther Edge
Common
Beeches Farm
Portobello
Isperidge
Winnams Farm
Stanmore
Red Farm Lane
Rough Down Farm
Beedon
Hamteridge
Buttons Haw
Haw Farm
Ashamstead
Quicks Green
Hare Green
Langley
Oak House
Hampstead Norris
Pillon or Beedon Common
Bottompstead Green
Wild Court
Lackhamstead
Hill Green
Peasmore
Mansfone
Gilles Court
Ashamstead Common
Yattingdon
Burnt Hill
Bradley Farm
Chivelly
Long Lane
Common
North Heath
Oare
Everington
Windmill
Priors Court
Penclose
Commonfield
Little Hungerford
Birch Farm
Common
Bradfield
House
Frilsham
Winterbourn
Hermitage
Faircross Pond
Courtage
Buspook
Boars Hole
Marston
Hawkridge
Lands Intermixt
Copybold
Snellmore Heath
Snellmore
Grange
Westlip Farm
Bucklebury
Standford
Rotton Row
Buckleberry Slade
Chapel Row
Chapel Row Common
Donington Castle
White Field
High Wood
Brick Kiln Copse
Maxfield
Alsmore Green
Cold Ash
Old Bowling Green
Dunston Park
Beenham
Speen
Speen Lawn
Henwick
Spinhamland
Red Field
Turnpike
Thatcham
Coldrop Farm
Midgham
Ham Mill
Greenham Mill
Ham Marsh
Stroud Green
Pile Hill
Pidgeon Farm
Lower Farm
Kennet River
Midgham Marsh
Skinner Green
Monkey Lane
Greenham Chapel
Chamber house
Mill
Warren
Three Burrows
Newbury Wash
Sandleford-house and Chapell
Crookham Heath
Alder Mason
Trundle Hill
Common
New town
Alder Bridge
Thornford Bridge
Knights Bridge
Auburn River
Brimpton
Hide End
Mill
Brimpton Common
Baughurts Burrows
Alder
Beenham Farm
Woolhampton and Aldermaston Intermixt
Wash Mill

HAMPSHIRE

1 2 3 Miles

IV

15 14 13 12 11 10 9 8 7 6 5 4 3 2

IV Minutes 49 Seconds of Time or one Degree 12 ½ Minutes West Longitude from the Meridian of St Pauls London where when it is 12 O Clock it wants 4 Minutes 19 at Newbury.

L. P. Deharme Sculpt.

2010 Ministerio de Cultura



Publish'd According to Act of Parliament by John Rocque 1761 {The five first Sheets of this Work Containing, Winds or Forrest, Oakingham, Reading, Newbury, Hungerford &c.a Comprises all the South Part of Berkshire

2010 Ministerio de Cultura

31
30
29
28
27
26
25
24
23
22
21

35 34 33 32 31 30 29 28

VI

2010 Ministerio de Cultura

THE SEVENTH SHEET OF AN ACTUAL SURVEY OF BERKS, OXFORD, AND BUCKS.

2010 Ministerio de Cultura



PART OF BUCKINGHAMSHIRE

Fawley
Hambleden
Burrow
Rotten Row
Greenland Farm
Mill end
Hambleden Lock
Fawley Court
Phillis Court
Pt. of OXFORDSHIRE
Par. of Henley
36 M.S.
Mile
REMENHAM
Aston
Culham Court
34 M.S.
Park Place
Mill
Sheep house Farm
Harden Bottom
Harden
REMENHAM PARISH
Medenham
Harliford
Lock
Hurly Place
Mill
HURLEY
Turnpike
32 M.S.
Culham
Dean
Warren Row
Lowr Culham
HURLEY PARISH
Hall Place
29 M.S.
Ashley Hill
Green
30 M.S.
GREAT MARLOW
Mill
Temple Mills
BISHAM PARISH
Stubings
Maidenhead
Little Marlow
Spade Oak Wharf
Hedsor
New House
Hedsor Wharf
Paper Mill
COOKHAM PARISH
Cookham Grt. Mds.
Wide Brook Common
Canon Farm
Sheep House Farm
Bolters Lock
North Town
Ray Mills
Toplow
MAIDENHEAD
28 M.S.
27 M.S.
The Folly
Maidenhead Bridge
Ives Place
VIII

2010 Ministerio de Cultura

An ALPHABETICAL List of the PARISHES, their Length, Breadth, Circumference, & Content in ACRES. And in what Plate contain'd.

PARISHES	Length Miles	Breadth Miles	Circumf Miles	Acres	Roods	Perches	Plates
Abingdon	3	1½	14½	3528	1	17	X & XVI
Aldermason and Woolhampton	4	2	13½	4305	3	7	III, IV
Aldworth	3	1¼	9	1804	3	30	IV, X
Appleton	3	1	9	2049	3	32	XI, XVII, XVI
Arborfield	2½	2	6	1301		25	II, III
Ardington	5	1	13	2191	1	28	X, XI
Ashamstead	2½	1	9½	2044			IV
Ashbury	5	2	12	4748		22	XI, XII
Aston	3¼	1	8½	2554	1	13	X
Avington	2½	¾	7¼	1211	3	30	V
Barkham	2½	1½	7	1562	3	7	II
Baſselden	2½	2¼	8½	2904	1	35	III, IV
Beedon	2½	1½	9	1747	1	6	IV X
Beenham and Padworth	4	1½	12	2773		17	III, IV
Beſſelsleigh	2	1¼	5¼	859	1	27	XVI
at little Bradley	½	4	1¼	69		10	
Binfield	4	1⅓	10	3303	1	15	II
Bisham	3½	1½	10	2936	2	4	VIII
Blewbury	4	3½	12½	5947	1	5	X
Bradfield	3½	2½	11	3632	1	37	III, IV
Brimpton	2¼	1¼	9½	1656	2	2	IV
Bray	5½	5	18½	8558	3	16	I, II, VIII
Bright Waltham	2½	1¼	7½	2049	3	30	IV, V, X, XI
Brightwell by Wallingford	1¼	1	3¾	466	3		
West part of D°	3	1½	8½	1563	3	5	X, XII
Buckland	3	3	13	4142	1	17	XI
Bucklebury and Standford	4	3½	15	8123	2	1	IV
Boxford	3½	1½	10	2483	1	8	IV, V
Burfield	3½	3	14	3993	2	23	III
Buscott	1½	1¼		2778	3	27	XII
Catmore	1½	1¼	4	676			X, IV
Chaddleworth	4½	1½	11	3393	1	24	V, XI
Charlows Hamlet to Letcombe Reges							XI
Childrey	5	1¼	12	2508		32	XI
Chilton by Blewbury	1¾	1¾	6¾	1432		10	X
Chilton y^t part in Berks	2	1¼	7¼	1394	1	35	V
Chively	4½	3¼	15	6340	2	39	IV, V
at Leckhampstead	1¾	1½	7¾	1647		22	
Cholsley	4½	2¼	14½	6114	3	5	X
Clewer With y^t at Dedworth	3¼	1½	7½	1527		35	I
Coleshill	2½	2½	7½	1886	3	32	XII
Compton	3	2½	12	3490	3	31	IV, X
Compton by ye White Horse	4	½	10	1320	1	2	XI, XII
Cookham	4	3	14	6107	1	15	VII, VIII
Coxwell (Great)	2	1	7	1261	2	10	XII
Cumnor	5½	4	20½	8841	2	10	XVI, XVII
Denchworth	1½	1	5	723		10	XI
Didcott	2½	1¼	6½	1116		39	X
Drayton	3¼	1¼	8¾	1760	2	38	X
Eastgarston	5	1½	14	4158	1	28	V, XI
Eaton	2	1	6½	1233	1	24	XII
Easthampstead	3½	2½	12	4918	3		II

PARISHES	L.	B.	C.	A.	R.	P^s	Pl.
Enbarn	2	2	7½	2466	1	17	IV, V
Englefield	2	1½	9½	1372		28	III
Englesham y^t p^t in Berks	1½	½	4	225			XII
Farnborough	2½	2½	8½	2210		26	X, XI
Farringdon	5	4½	16½	4686	3	17	XI, XII
Fawley	3	2	10	2615	2	30	V, XI
Fifield	3½	1	9	1520	1	26	XI, XVII
Finchamstead	4	2	11½	3854			II
Frilsham	2½	1	5¾	837	2	32	IV
Hagborn	3¾	1½	10½	2673		30	X
Hanny	5	2¼	14½	4064	2	32	XI, X
Hampstead Marshal	2	2	8	1657	1	7	V
Hampstead Norris	5	4	19	5798		19	IV
Harwell	3¾	1¾	10½	2100	2	28	X
Hatford	3	1	7½	1073	3	11	XI
Hendred (Great)	4¾	2	12	2984	3	37	X
Hendred (Little)	5¼	¾	12	1926	1	14	X
Hinton Waldridge	3½	1½	10	2102	3	16	X, XVII
Hungerford	5½	¾	15½	2794	3	8	V
Hurley	3½	2½	11	4047		11	II, VIII
Hurst	5½	2¼	18	6623	1	15	II
Ilsley East	3¾	2	11	3253	2	18	IV, X
Ilsley West	2¾	2½	10	3187	1	8	X
Inkpin	2¾	2	12	3063	1	4	V
Kingston Bagpuze	3½	½	8½	1139	1	12	XI, XVII
Kintbury	4¼	2½	25	6963	2	10	V
by Sunham Green	1	¼	3	247	1	30	
Letcombe Reges	5	1½	18½	4268	3	1	XI
Letcombe Baſset	3½	1	10	1583	1	13	XI
Lambourn	6½	4½	20	13851	1	13	V, XI
Laurence Waltham	4	1½	10¾	3525	1	12	II
Lockinge E^t. or Ginge	3¼	½	7¼	503	1	15	X
Lockinge West or Church Lockinge	5½	1	14½	1787	3	26	XI
Longworth	4	1½	11	3050	1	9	XI, XVII
D° at Charne Baſset	2	1½	6	1075	1	12	XI
Marcham	4¼	3¼	16	6421	1	31	X, XI
Milton	2¾	1¼	8	1373		5	X
Mortimer	3½	2½	13⅝	3656		35	III
Morton North	2	1¼	6	1058		30	X
Morton South	2	2	8	1080	2	5	X
Newbury	2¼	1½	7	1705	3	32	IV
Oakingham	4½	3¼	15½	8185	2	36	II
by Arborfield				63	3		
Padworth & Beenham	4	1½	12	2773		17	III, IV
Pangborn	2¼	2	10	1663	1	25	III
Peasmore	2½	1½	9	1942	2	35	IV
Purley	1½	1½	5½	952	3	39	III
Pusey	1½	12	6	975		5	XI
Radley & Sunningwell	4	3	15	4798		15	X, XVI
Reading 3 Parishes	3½	3	16	4632		33	III
Remenham	2½	1½	7	1620		10	VIII
Ruscombe	2	1½	5½	1172	1	19	II
Satwell a Hamlet to Wallingford	1¾	1	5	701	1	2	IX, X
Sandhurst	3¾	2¼	11	4870	2	19	II
Sandford & Bucklebury	4	3½	15	8123	2	1	IV

PARISHES	L.	B.	C.	A.	R.	P^s	Pl.
Seacourt	1½	1¼	5½	865	3	12	XVI
Shefford Great	3¾	1¼	11½	2112	2	25	V
Shefford Little	3	¾	7¾	1019	2	35	V
Shellingford	2¼	2	6½	1539		20	XI
Shaw	2½	2	7½	1708	2	19	IV
Shinefield	3¼	4¼	13½	3850	1	15	III
y^t p^t at Trunkwell				266		27	
Shalborne y^t part in Berks	2¾	1¾	9	1816	1	27	V
Shrivingham	6¼	2½	19½	8130	2	2	XI, XII
Shottesbrook and White Waltham	4	2½	12	3963		8	II, VIII
Sparesholt	5	2½	12½	5021	3	21	XI
y^t p^t by Charlow	2	¼	5	330	1	10	
Speen	3½	2¼	12	3355	2	37	IV, V
Standford	4½	1½	13	2879	3	26	XI
Stretfield y^t p^t in Berks	2¼	1¼	7¼	1071	2	3	III
Steventon	2	2	9½	2168	1		X, XI
Streatly	3	3	10	3527	2	25	III, VI, X
Sulhamstead Abbots							
at Grasley	1½	1	4¼	467		5	
at the Church	1½	¾	5½	757	3	11	III
to E^t of Ufton	3½	½	8	675		32	
Sulhamstead Banister							
at Grasley	1½	½	7½	555	3	9	III
at the Church	3½	½	8	611		5	
Sulham	2½	½	5½	685			III
Sunningwell & Radley	4	3	15	4798		15	X, XVI
Sutton Courtney	2½	2	15	3761	3	22	X
Hulgrove ½ M.W.^t of Drayton	¾	¾	2¼	162	2	15	
Sunning y^t part in Berks	6	3	16	7017	2	9	II, III
Sunninghill	3¾	2¾	10	3594		27	III
Swallowfield	3	2	11	3756	1	12	III
Thatcham	6	5½	23	11491	3	33	IV
Tidmarsh	1½	1½	5½	683		7	III
Tilehurst by Southcott	5½	3	18	5098		18	III
				16	1	25	
Tubney	2½	¾	6½	822	2	5	X, XI, XVI
Wallingford 2 Parishes	2	1¼	8	1357		17	IX
Wantage	5½	2	14½	6417	3	35	XI
Warfield	3¼	1¾	10	3232	1	34	II
Wargrave	4	2	14	3970	3	15	II, VIII
Wasing	2	¾	4	649	3	24	IV
Wellford	4¾	1½	16	4829	3	33	V
Westwoodhay	2½	1½	7½	1476	1	34	V
Whiteham	2½	1½	7½	1700	3	34	XVI
Windsor (New)	4	1	10	2579			I
Windsor (Old)	7½	2	20	6230	1	2	I
Winkfield	7	2	24	9414	1	2	I, II
Wittenham (Long)	3	1¼	8½	1942	3		X
Wittenham (Little)	2	1	6½	1036		2	X
Woolhampton and Aldermason	4	2	13½	4035	2	47	III, IV
Uffington	5	2½	17	5484	3	30	XI
Ufton	4	1½	11	2232	1	32	III
Yattingdon	2½	1¼	7	1553	3	29	IV

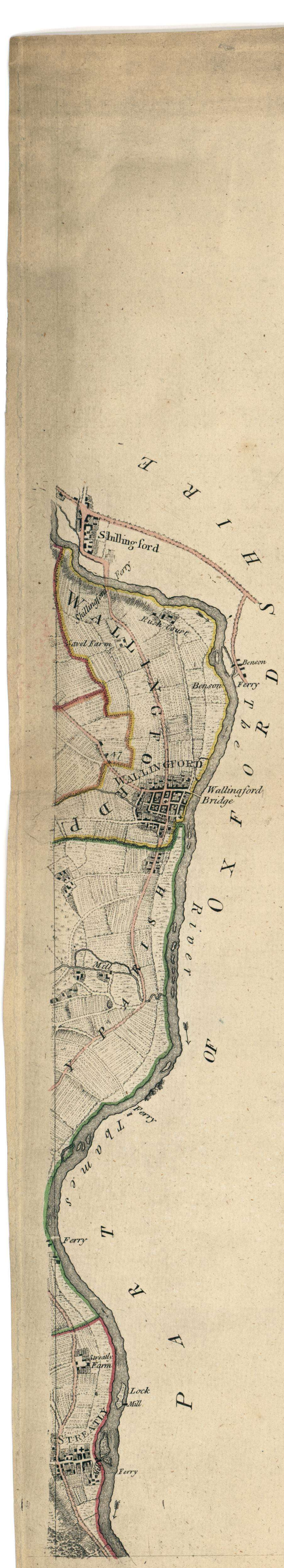

2010 Ministerio de Cultura

2010 Ministerio de Cultura

Radcott
Becks Ware
The River
Rushes
Tadpoll House
Buckland Mead
Newton Farm
Study Mead
Monks Mill
Bridle Way
Radcott Bridge
Thorpe's Pond
Common
Lower Farm
Corswell Marsh
BUCKLAND PARISH
Parker
Corswell
Furz
Pusey Furz
Littleworth
Faringdon Wood
6 M.S.
Blakes Folly
Wadley
7 M.
8 M.
9 M.
Common
PUSEY PARISH
PUSEY
Lower Farm
Camp
Cherbury
Common
HINTON WALDRIDGE
Hinton Common
Longworth Lodge
Common Moore
Bullocks Pitt
Lodge Farm
Lower Lodge
LONGWORTH
KINGSTON BAGPUZE
Appleton Common
Tubney
Wick
Garford
Wick Common
The River Ock
Garford Fields
Common
Mead
Benj. Mills
Charlocks
FARINGDON
HATFORD PARISH
HATFORD
Bowling Green
Cold Harbour
Gane Farm
Standford West Field
STANDFORD
The East Field
The River Lock
Standford Mead
Charney Basset
River
Great Wick Farm
Little Wick Farm
Little Denchworth
WEST HANNEY
HANNEY PARISH
Hanney Field
SHELLINGFORD PARISH
SHELLINGFORD
Little Sands
Common
Fernham
The River Ock
Old Field
Goosey Green
South Cut
DENCHWORTH PARISH
Pasque Farm
Kingston Mead
Stud Bridge
Beckers Farm
North Farm
Paddock or Padnock Farm
Cross Bargain
Hale Farm
Batking or Battlesking
Chapel
Moor Mills
Uffington Moor
Longcott East
Common
Fallow Mead
Kingston Lisle Common
Garlands
Childrey Mead
Bradbury Farm
Sparshott Common
Greenes Green
SPARSHOLT PARISH
West Charlow
Charlow Marsh
Woodwell Farm
White Mead
Charlow Common
Charlow Green Farm
Priestlees
Kings Grove
Kings Grove Common
Knowls Farm
Tullocks
Winsor
Linmarsh
North Ardington Mead
Charlton Field
Charlton
East or Great CHARLOW
Cornhill Farm
Obelisk
Turnpike
Ecleton or Port Way
ARDINGTON
Ardington Common
Woolston Common
Uffington Common
UFFINGTON
Hardwell Farm
Woolston
Barn
Kingston Lisle
Old Butts
Blowingstones
West Coll
CHILDREY
Windmill
Cold Farm
Ham
WANTAGE
Wantage Fields
Mills
LETCOMBE REGIS
VALE OF WHITE HORSE
White Horse
Castle
2 Barns
Childrey Fields
New Farm
Barn
Fyfield Farm
Letcomb Castle
Red House
The Ridge
Brick Kiln
Lattin Down Farm
Letcombe Downs
Pond
Combe Farm
Barn
Woolley Down
Fawley Barn
Great Fawley
Little Fawley
Eastgarston Warren
Eastgarston Farm
Woolley
Brightwaltham Parish
Pound Farm
West Copse
Kingston Warren
Hackpin Hill
Warren House
Sparshalt Downs
Seven Barrows
Childrey Down
Lambourn Downs
Ashdown Park
Warren
Pond
LAMBOURN PARISH
LAMBOURN
Upper
Horse Race Course
Smith
Uffington Hill
Sparsholt Parish
Letcombe Basset Parish
Letcombe Regis Parish
Fawley Parish
Chadd Lewworth Parish
Farnborough Parish
Wantage Parish
Ridgeway
Ickleton Way
XI

2010 Ministerio de Cultura

The Twelvth Sheet of Berkshire from an Actual Survey by Jn.o Rocque.

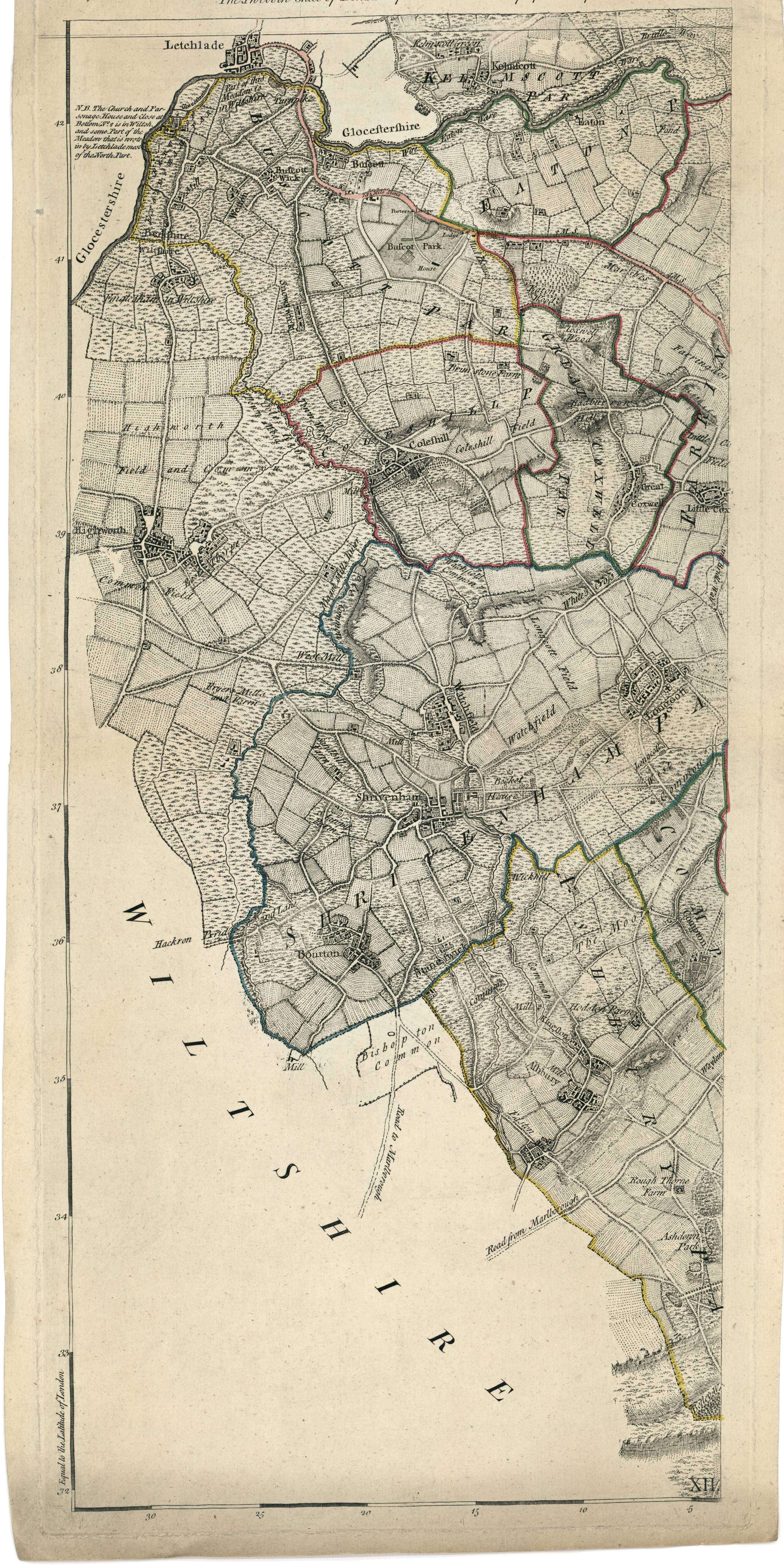

2010 Ministerio de Cultura

35 34 33 32 31 30 29 28 27 26 25 24 23 22

LE *COMTÉ*, DE *BERKS*,
MAJESTÉ, *BRITANNIQUE*. *1761*.

48 47 46 45 44 43

2010 Ministerio de Cultura

48 47 46 45 44 43 42 41 40 39 38 37 36

CARTE TOPOGRAPHIQUE, DE

PAR JEAN ROCQUE, TOPOGRAPHE DE SA

2010 Ministerio de Cultura

2 1 I.Degree 59 50 54 52 51 50 49

TO HIS
Sacred Majesty.
GEORGE the THIRD,
this Survey of
BERKSHIRE;
is most humbly Inscribd.
by his MAJESTYS
Dutiful, Obliged, Loyal
Subject, & humble Servant,
JOHN ROCQUE.

S. Wale delin.

A. Walker Sculp.

2010 Ministerio de Cultura

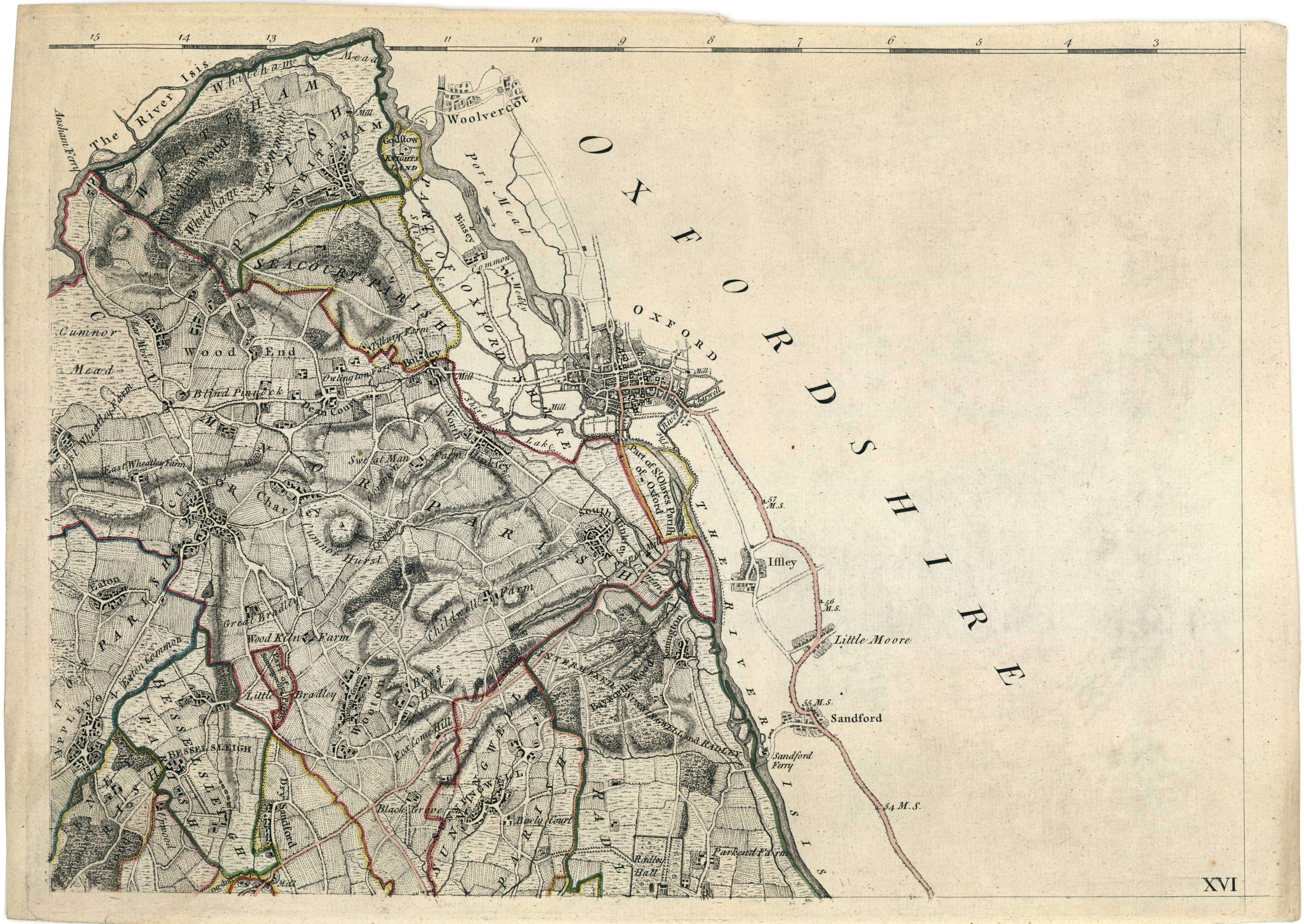

2010 Ministerio de Cultura

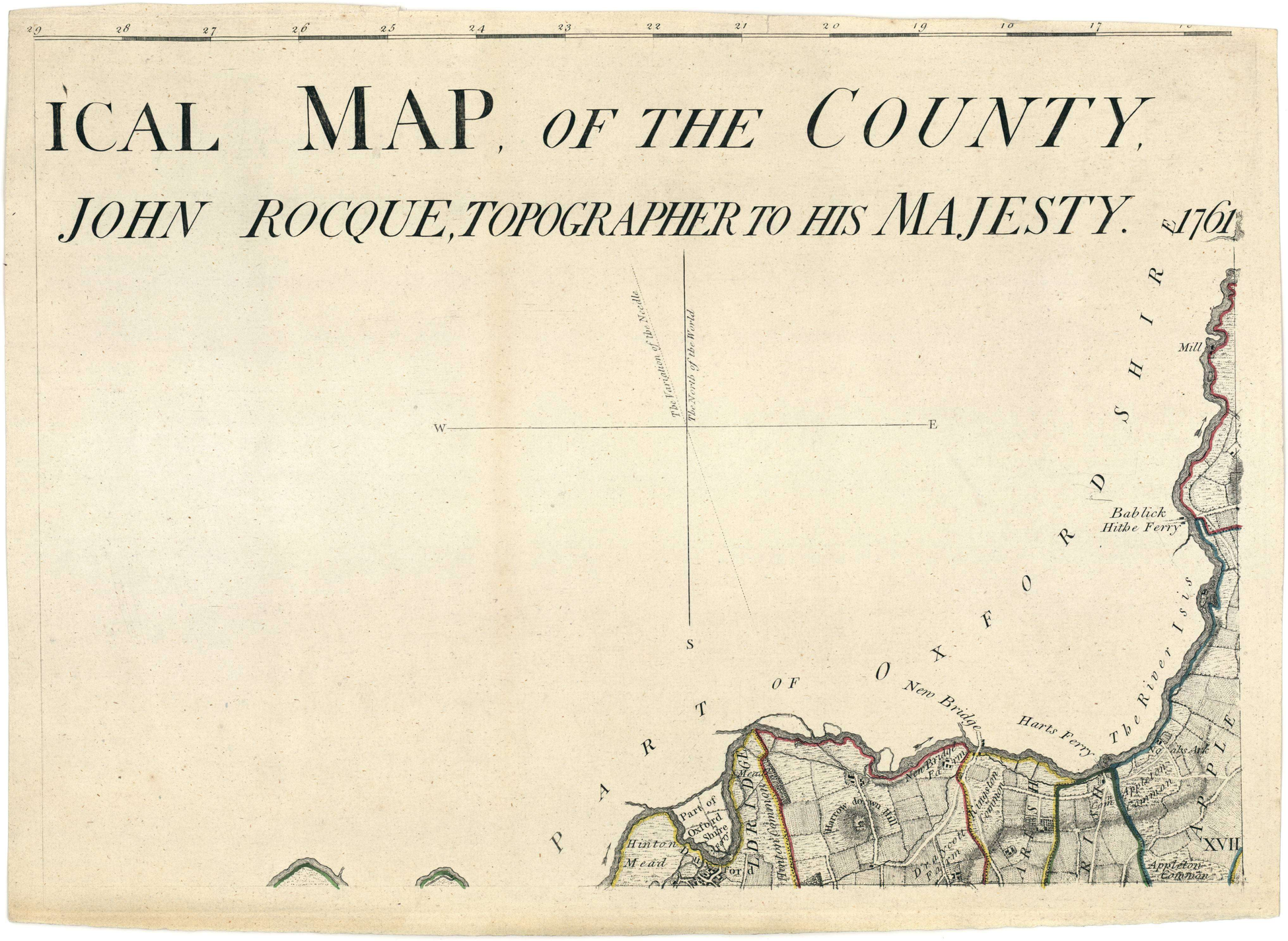
ICAL MAP, OF THE COUNTY,
JOHN ROCQUE, TOPOGRAPHER TO HIS MAJESTY. 1761
The Variation of the Needle
The North of the World
W
E
S
PART OF OXFORD SHIRE
Mill
Bablick Hithe Ferry
The River Isis
New Bridge
Harts Ferry
Hinton Mead
Part of Oxford Shire
Harrow down Hill
Kingston Common
Appleton Common
Appleton Common
XVII

A TOPOGRAPH *OF* BERKS, *By*

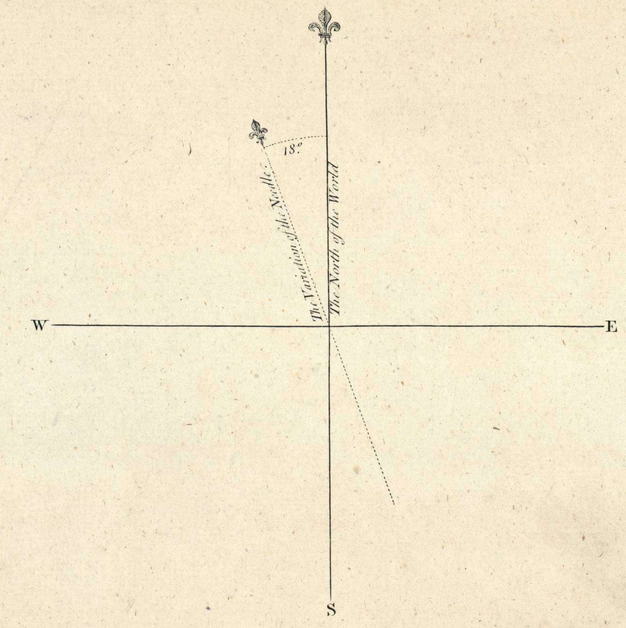

GLOCESTERSHIRE

XVIII.

2010 Ministerio de Cultura