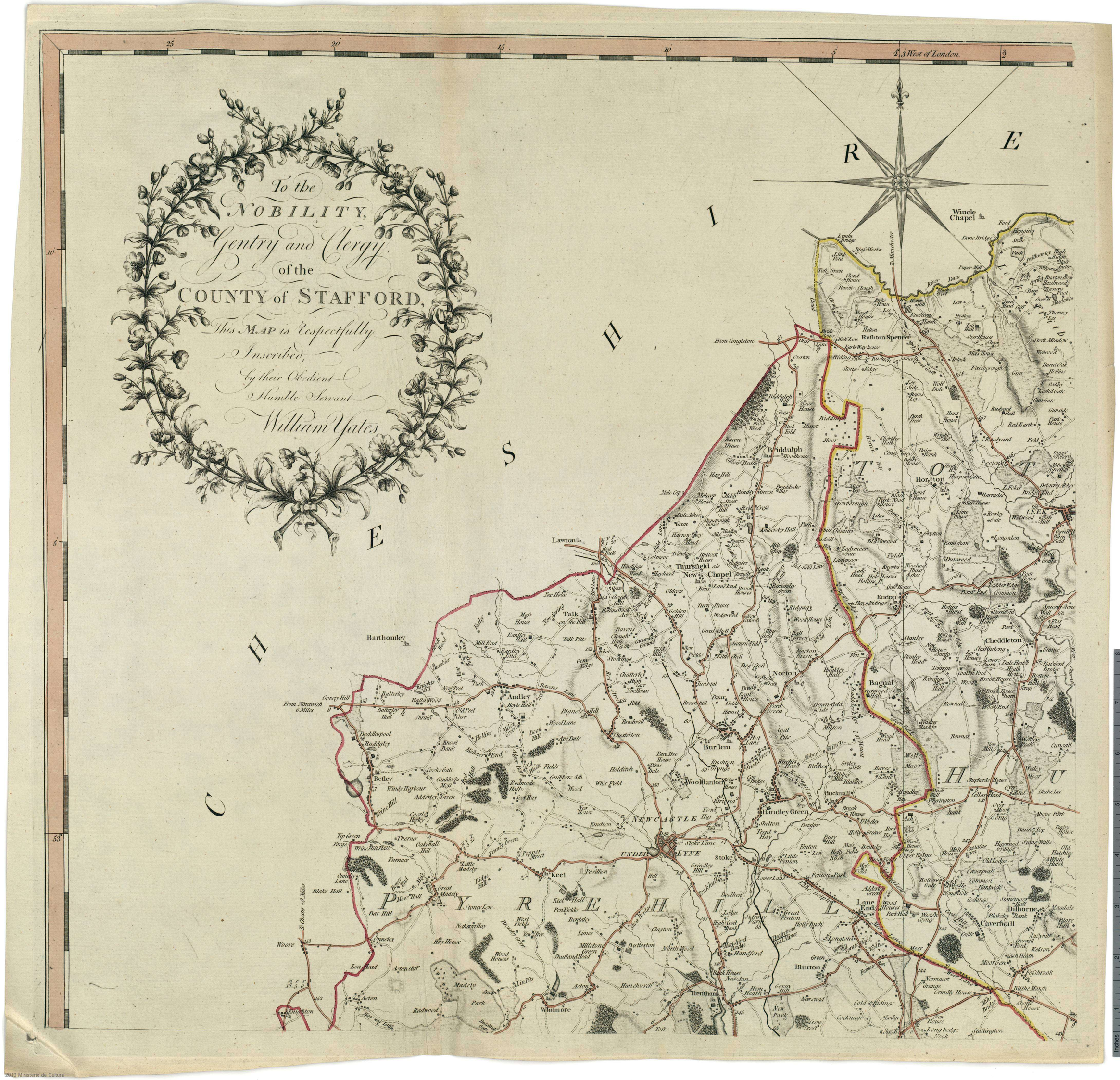
To the
NOBILITY,
Gentry and Clergy,
of the
COUNTY of STAFFORD,
This MAP is Respectfully
Inscribed,
by their Obedient
Humble Servant
William Yates
3 West of London
N
E
S
W
Wincle Chapel
Rushton Spencer
Biddulph
Horton
LEEK
Thursfield als New Chapel
Talk
Barthomley
Audley
Endon
Cheddleton
Norton
Bagnal
Burslem
Woolstanton
Bucknall
Handley Green
NEWCASTLE UNDER LYNE
Stoke
Keel
Lane End
Dilhorne
Caverswall
Blurton
Whitmore
Betley
Lawton
From Congleton
From Nantwich 6 Miles
To Manchester
To Chester 28 Miles
CHESHIRE
PYRE HILL
HUMTON

The following Proofs is inserted to gratify the curious in Geography; and in some degree to convey an Idea of the Labour and Precision with which this Survey has been carried on and compleated.
That the true horizontal Position of all the principal Objects might be accurately ascertaind, a Base Line of fifteen Miles in length was carfully measured along Street-way, from which Base (with an Instrument graduated with the greatest exactness) Observations were taken to the most remarkable circumjacent Objects, whose true Situation being thereby obtaind, from them a series of Triangles was propagated through the whole Survey, and the intermediate parts were determined by Observations of these primary Stations.
The annexd Diagram shews the construction of these series of Triangles, where the circles of Degrees are expressd at each Station, which will at any time prove the rectitude of this Map, either to Calculators or actual Observers.
Shutlings low
Mole cop
Keel Pavilion
Wind Mill on Mear Heath
Swinerton Church
Beacon Hill near Weaver Hill
Clump of Trees Chartley Park
Stafford Castle
Wreaking
Hanbury Church
Sale Cop
Clump of Trees near Brethy
Wrottesley Hall
Stand in Hilton Park
Lichfield Minster
Clifton Church
Dudley Castle
Barr Beacon
Birmingham New Church
Derbyshire
Staffordshire
Leicestershire
Nottinghamshire
Derby
Ashborn
Mappleton
Oakover
Blore
Thorp
Calton
Caldon
Ipstones
Kingsley
Cheadle
Alton
Bradley
Croxden
Rocester
Ellaston
Norbury
Stanton Moor
Wetton
Alstonefield
Grindon
Waterfall
Ilam
Butterton
Onecote
Longnor
Warslow
Upper Elkstone
Lower Elkstone
Harlington
Sheen
Meerbrook
Morredge
Blackmere
Flash
Hollins
Dryvort
Tunstead
Hollins Clough
Wetton Mill
Ecton
Gatcham
Mount Pleasant
Thorncliffe Tor
Dove Dale
Mill Dale
Stanshope
Hollington Heath
Dravcott
Upper Tean
Woodworth Dale
Great Yale
Stanton
Wooton
Ramsor
Farley
Alveton
Prestwood
Quickstil
Denstone
Hanchet
Hollington
Hazel Cross
Hollins
Thorns
Kingsley Moor
Hazel Wall
Clay Fields
Lockwood
Thornbarn
Woodhead
Harwood
Birchen Fields
Alder Hall
Cheadle Park
Brass Works
Delph House
Castle Croft
Handley
Freeley
Radcliffe
Gorsty Hill
Breach
Nav House
Hanchet
Mill
Open Lane
Thorp Cloud
Could Wall Bridge
Little Park
Wood House
Holly Wood
Bridge
Park
Mating Hill
Swincote
Snelsdale
Cornt Park
Orchard
Grange
Bird Grove
Hanging Bridge
Mill
Rice
Over Mayfield
Harlow
Middle Mayfield
Church Mayfield
Ash Field
Calwich Common
Calwich
Mill
Wooton Hall
North Wood
Wild Boy
Smith Moor
Wooton Lodge
Waste Brook Lees
Park
Nether Ground
Wooton Park
Alveton Park
Alveton Lodge
Lime Croft
Gog
Castle Croft
Wheel Park
Grumpwood
Hough Brook
Dove Leys
Cliff
Dove Flat
Ford
Stub Wood
Hamming
Wood House
Ridings
Hot Rains
Moss Moor
Nab
Brook House
Fields
Penton
Fields
Great Yale
Croxden
Hollington Heath
Woodworth Dale
Gorsty Hill
Freeley
Radcliffe
Stch Yarn Bird
Breach
Dravcott
Upper Tean
Nav House
Handley
Castle Croft
Moberly
Cheadle Eaves
Bakewell
Cheadle
Lightwood Fields
Light Wood
Mill Houses
Lid Lane
Millers Barn
Hales Hall
Grange
High Shut
Old Furnace
Widens
Cheadle Park
Green Hill
Park Hall
New Clay Fields
Alder Hall
Birchen Fields
Harwood
Corpe Works
New Hall
Hollins
Thorns
Field
Barn
High Croft
Shaw
Holt
Lang Croft
Booth Hall
Fold
Broad Hay
Hollins
Hazel Cross
Hazel Wall
New Hatchley
Hatchley
Kingsley Moor
Kingsley
Hollins
Thorns
Field
Barn
Bank
Bank Top
Holt
Lang Croft
Booth Hall
Fold
Broad Hay
Harwood
Corpe Works
New Hall
Birchen Fields
Alder Hall
Park Hall
New Clay Fields
Cheadle Park
Brass Works
Delph House
Millers Barn
Lid Lane
Light Wood
Mill Houses
Lightwood Fields
Cheadle
Grange
High Shut
Old Furnace
Widens
Cheadle Eaves
Bakewell
Castle Croft
Moberly
Handley
Freeley
Radcliffe
Stch Yarn Bird
Gorsty Hill
Hollington Heath
Woodworth Dale
Great Yale
Dravcott
Upper Tean
Nav House
Breach
Croxden
Bradley
Alveton
Cheadle
Kingsley
Ipstones
Caldon
Calton
Blore
Oakover
Mappleton
Ashborn
Ellaston
Rocester
Norbury
Stanton Moor
Wetton
Alstonefield
Grindon
Waterfall
Ilam
Butterton
Onecote
Longnor
Warslow
Upper Elkstone
Lower Elkstone
Harlington
Sheen
Meerbrook
Morredge
Blackmere
Flash
Hollins
Dryvort
Tunstead
Hollins Clough
Wetton Mill
Ecton
Gatcham
Mount Pleasant
Thorncliffe Tor
Dove Dale
Mill Dale
Stanshope
Hollington Heath
Dravcott
Upper Tean
Woodworth Dale
Great Yale
Stanton
Wooton
Ramsor
Farley
Alveton
Prestwood
Quickstil
Denstone
Hanchet
Hollington
Hazel Cross
Hollins
Thorns
Kingsley Moor
Hazel Wall
Clay Fields
Lockwood
Thornbarn
Woodhead
Harwood

2010 Ministerio de Cultura

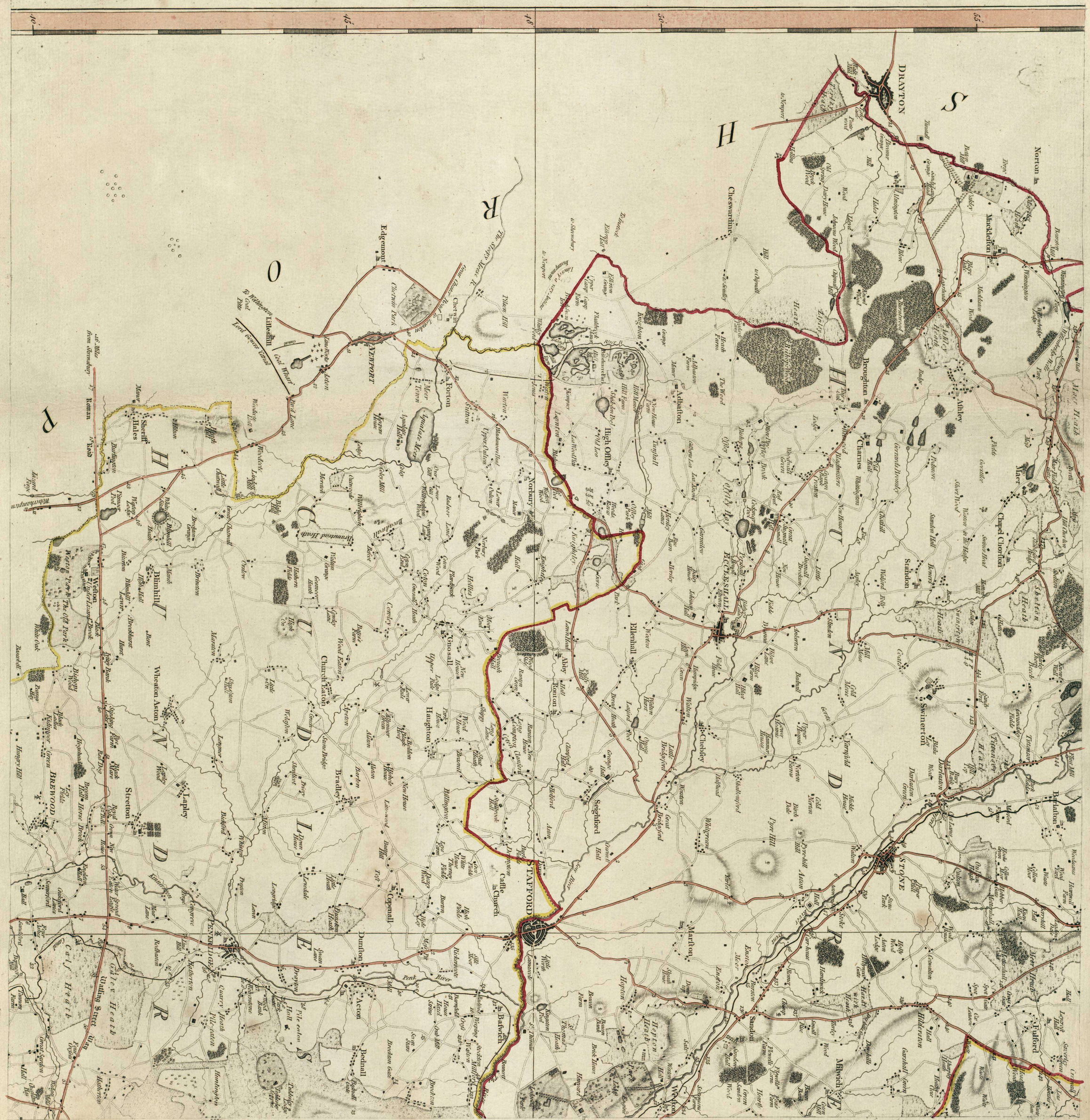
DRAYTON
Norton
Muckleston
Cheswardine
Brougton
Ashley
Adbaston
Chapel Chorlton
Maer
Standon
Swinerton
Eccleshall
Ellenhall
Chebsey
Darlaston
Burlaston
STONE
Seighford
Abby
Gnosall
Haughton
Church Eaton
Wheaton Aston
Bradley
Lapley
Stretton
Penkridge
Calf Heath
Wading Street
Acton
Dunton
Copenall
Castle Church
STAFFORD
Baswich
Bednall
Marston
Sandon
Milwich
Fulford
Hilderstone
Hopton
Weston
Norbury
High Offley
Adbaston
Edgemont
NEWPORT
Chetwin
Porton
Aston
Roman Road
Welbrighton
Lilleshill
Tyrley
Hales
Sheriff
Blimhill
Welton
BREWOOD
Wolverhampton
Cannock Chase
Cannock Wood
Brocksbury Heath
Gunstone Heath
Bishop's Wood
Black Ladies
Kidmore
Green
Hungry Hill
Bradley
Lower Lodge
Upper Lodge
Lower Lodge
Upper Lodge
Haughton
Park House
Wood House
Bradley
Bradley Green
Lapley
Wood
Stretton
Penkridge
Water Spread
Water Eccle

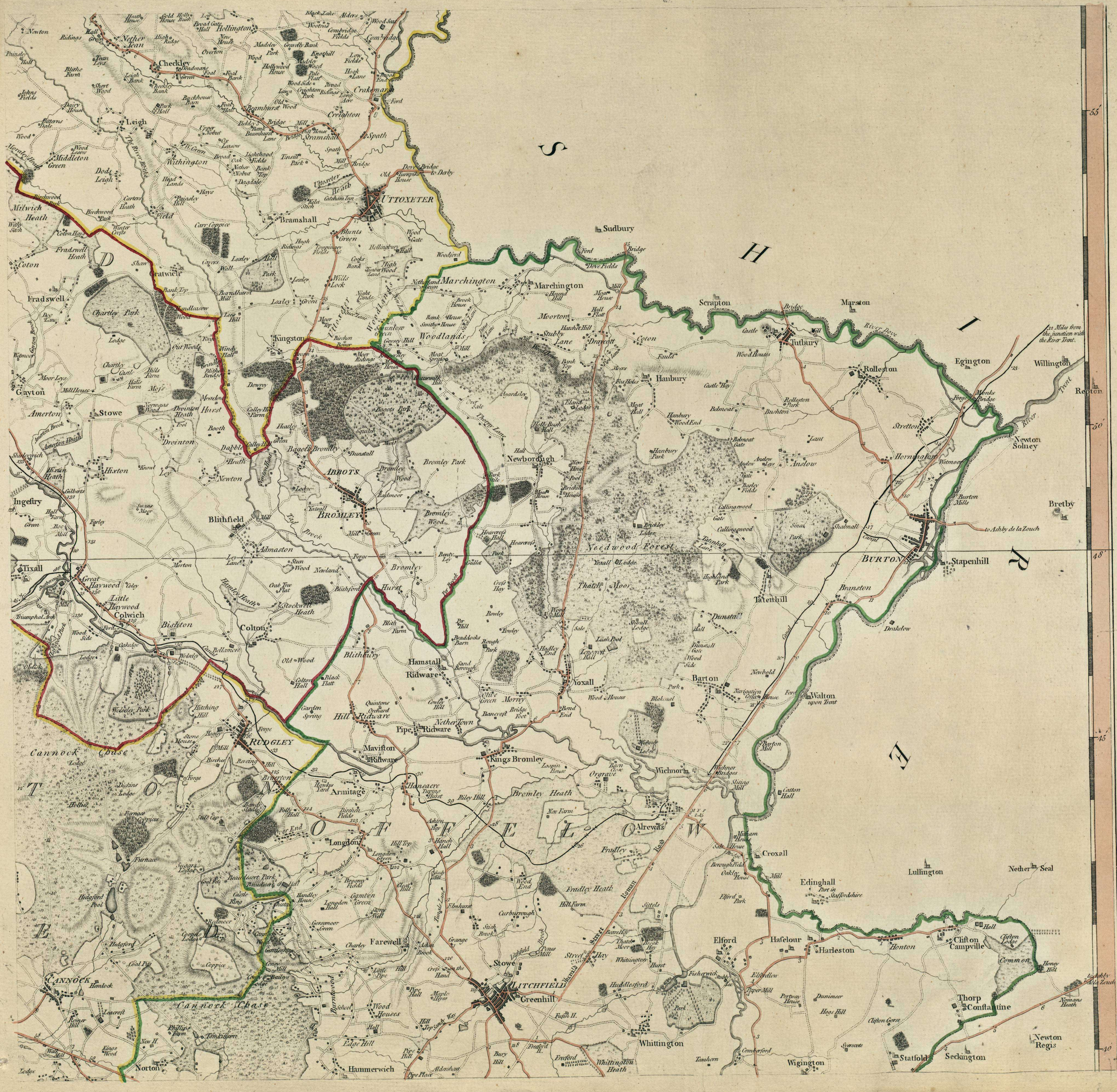
STAFFORDSHIRE
UTTOXETER
Sudbury
Marchington
Scrapton
Marston
Tutbury
Egington
Willington
Repton
Rolleston
Newton Solney
Hornsbaton
Burton Mills
Bretby
Stretton
Anslow
Hanbury
Newborough
Needwood Forest
BURTON
Stapenhill
Tatenhill
Branston
Drakelow
Barton
Walton upon Trent
Yoxall
Hamstall Ridware
Pipe Ridware
Mavilton Ridware
Kings Bromley
Wichnor
Alrewas
Croxall
Edinghall
Lullington
Nether Seal
Elford
Hafelour
Harleston
Clifton Campville
Thorp Constantine
Newton Regis
Seckington
Statfold
Wigington
Whittington
Whittington Heath
Hammerwich
Norton
Cannock Chase
CANNOCK
RUGLEY
Brereton
Armitage
Longdon
Farewell
Stowe
LITCHFIELD
Greenhill
Wood Houses
Hill Ridware
Blithbury
Colton
Bishton
Colwich
Great Haywood
Little Haywood
Tixall
Admaston
Blithfield
BROMLEY
ABBOTS
Bromley Park
Bromley Wood
Kingston
Woodlands
Stubby Lane
Draycott
Coton
Fauld
Hanbury
Newborough
Bromley Heath
Fradley Heath
Fradley
Alrewas
Croxall

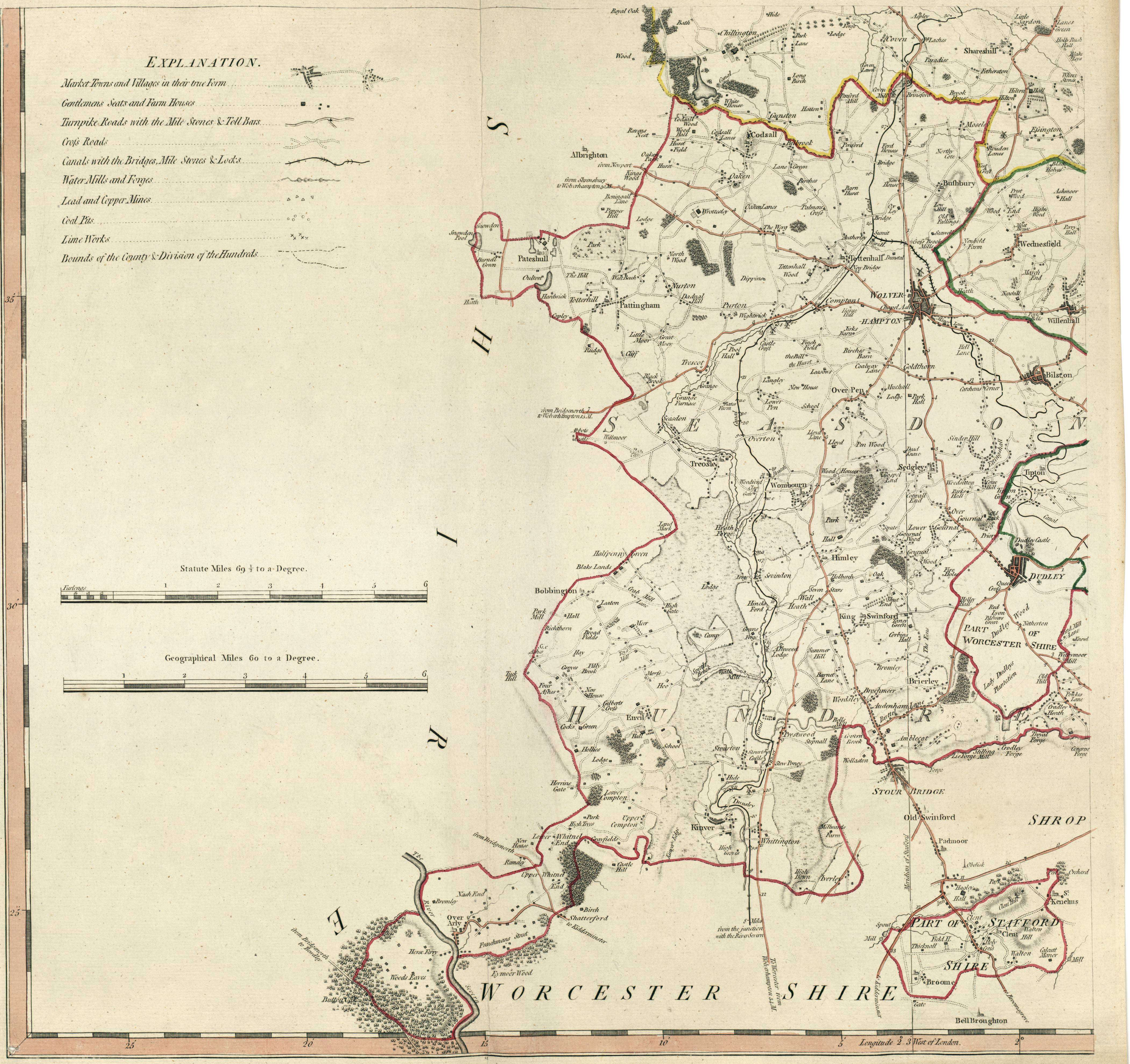

2010 Ministerio de Cultura

A MAP of the COUNTY OF STAFFORD

From an Actual SURVEY

Begun in the Year 1769, and Finished in 1775.

By

WILLIAM YATES.

ENGRAVED by JOHN CHAPMAN.

Published according to Act of Parliament, November the 7th 1775.

HUNDRED
SHIRE
WARWICKSHIRE
Roman Road
Shenston
Weeford
TAMWORTH
Hints
Drayton Basset
Pelsall
Bloxwich
Aldridge
WALLSAL
Darlaston
Sutton Coldfield
Sutton Park
Great Barr
Wednesbury
West Bromwich
Oldbury
Rowley
Hales Owen
Harbourn
Hamsworth
Aston juxta Birmingham
BIRMINGHAM
Smethwick
Shropshire
Worcester Shire
Roman Road
to London
to Birmingham
to Lichfield
Canal
River Tame
River Ray
Peak House Lane
Watling Street
Walford Gap
Weeford Hills
Aldridge Common
Sutton Park
Aston Park
Warren House
Ascott
Lodge
Hamstead
Perry Hall
Perry Mill
Whilton
Birchfield End
Bristle End
Lonsdale
Hill Top
Sandwell
Sandwell Green
Mare Green
Lindon
Manyards
Hill House
Smethwick Hall
Shirland Hall
Bear of Smethwick
Reservoir
White Heath Gate
Minsin Lane
Blake Heath
Thimble Mill
Welsh House
Tenpenny Hill
Kingsland
Hill Top
Sandwell
Sandwell Green
Bristle End
Birchfield End
Perry Hall
Perry Mill
Whilton
Lonsdale
Aston Park
Aston juxta Birmingham
Hamsworth
Harbourn
Welsh House
Tenpenny Hill
Kingsland
Bear of Smethwick
Shirland Hall
Smethwick Hall
Shropshire
Worcester Shire
Reservoir
Thimble Mill
Blake Heath
Minsin Lane
White Heath Gate
Reservoir
Rowley
Oldbury
Hales Owen
SHIRE
Darlaston
Darlaston Green
Wednesbury
Cock Heath
Heakley Heath
Tividale
Hobling Corner
Efkington Wood
Sneyd Common
New Invention
Shore Heath
Little Bloxwich
Pelsall Wood
Little Wirley
Great Wirley
Wirley Bank
Harding
Rushall
Daw End
Rushall Hall
Aldridge
Sutton Coldfield
Great Barr
Snaits Green
Perry Barr
Perry Hall
Perry Mill
Whilton
Birchfield End
Bristle End
Hamsworth
Aston juxta Birmingham
Lonsdale
Aston Park
Hamstead
Hill Top
Sandwell
Sandwell Green
Mare Green
Lindon
Manyards
Hill House
Smethwick Hall
Shirland Hall
Bear of Smethwick
Reservoir
White Heath Gate
Minsin Lane
Blake Heath
Thimble Mill
Welsh House
Tenpenny Hill
Kingsland
Harbourn
Hill Top
Sandwell
Sandwell Green
Bristle End
Birchfield End
Perry Hall
Perry Mill
Whilton
Lonsdale
Aston Park
Hamsworth
Aston juxta Birmingham
BIRMINGHAM
Smethwick
Shirland Hall
Smethwick Hall
Bear of Smethwick