MEDITERRANEAN SEA

TERMINO OF ALAYOR

TERMINO OF MAHON

TERMINO OF MERCADAL

TERMINO OF FERRERIAS

TERMINO OF CIUTADELLA

L'AIRE DE MAHON

Capo dell'Unmont, ou Cap del Mitjo

Cala D'Alchaufa

Punta de Rafjaldit

Cala de Rafjaldit

Los Sagoina dell Barruecs

Calla St Esteva

St PHILIPS CASTLE

Philipeth Fort

Rufsian Church & Hospital

Capo Molla

Capo Negro

Capo Mosquito ou Capo Gros

Porto dell Buffera

Capo de Mosteira Vivas

Capo de Favaritz

Capo den Ponuente

Capo de Sallayro

Capo de la Cavallerie ou Capo den Pennine

Capo de Damiola

Punta de la Foot D'Anguila

Capo de Minorca ou Capo de Bajoli

Capo de Perpignan

CITADELLA

GEORGE TOWN

ENTRANCE OF MAHON HARBOUR

CHART of the Entrance of the MEDITERRANEAN Compiled from the latest Surveys.

FRANCE

GULF OF LYONS

SPAIN

CATALONIA

VALENTIA

MURCIA

GRANADA

MINORCA

GIBRALTAR surrendered to England by the Treaty of Utrecht 1713

MEDITERRANEAN SEA

COAST OF BARBARY

SCALE of Marine Miles 20 to a Degree

SCALE to the ISLAND 25,5280 Feet, or One Mile to an Inch.

REFERENCE

The rocks coloured yellow round the Island, where Lines and Battery's erected by the French in 1756 & 57 after its reduction to oppose our retaking it.

The Roads coloured with strong brown is the Main Road from St Philips Castle to Citadella and is passable for any Carriages being kept in continual repair by the Troops (in lieu of inflicting corporal punishment) it was first proposed and intirely finished, the much against the Islanders consent by his Excell.ty Gen.l Kane.

The dotted Roads are open on both sides, but the others have a Rubble wall on each side, which helps to clear their fields, of the loose Rocks.

The Town, or Arraval of St Philips as represented in the small Plan, dotted and coloured with light Red, being as near the Fortifications so as to facilitate the taking of the place, as the Battery's erected by the French, in 1756 and coloured yellow plainly shew.

It was proposed after the Peace in 1763, by Lieut. Coll.l Pat. Mackellar, then Chief Engineer, and approved of by King and Council to build Barracks for two Battalions near Cala Font, to demolish the Arraval, and give each person as much ground as they before possessed, in the plain coloured yellow at Cala Font, the plots coloured with strong Red, are reserved as Crown lands, it was accordingly put in force by his Excell.cy Gen.l Mullyn's Proclamation dated the 4th and published the 5th Feb.y 1771, to demolish the Arraval, and build a new Town at Cala Font to be called GEORGE TOWN which has since been intirely accomplished by his Excell.cy Gen.l Murray's Orders.

EXPLANATION of the Spanish words used in the Plan

Aiguas	Ditch or Ellow	Estanq	A Pond
Arrenal	A Beach	Grau or Pasqe	A Sea Land
Atalaya	A Sign all house	Porta	A Mar house
Barranc	A Valley	Pu	A Well
Bosk	A Wood	Punta	A Point
Cala	Creek or Cove	Riu	A Rivulet
Capo	A Cape	Torra	A Tower
Esquina	A Bay	Orta	Gardens
Molin	A Mill	Lloch	A Farm

REFERENCE

A. St Philips Castle
B. Royal or Fr. Ch.
C. Colonel or 1st R.
D. Warrior or 2d R.
E. Welsh or 3d R.
F. Kalendonian or 4th R.
G. Wolfe or 5th R.
H. Charlotte or 6th R.
I. Ville or 7th R.
K. Prince Frederick or 8th R.
L. Prince William or 9th R.
M. Princess Amelia or 10th R.
N. Princess Sophia or 11th R.
O. Angelo
P. Inspection
Q. Crown
R. Kings
S. Blue Lancaster
T. Gordons or Highlanders
U. St Philip
V. Ditto
W. Highland
X. St. Phillip's Gate
Y. Prince Lewis
Z. Highland
a. Gordons or Strangers
b. Mag.s Arrenal
c. Lieutenant Governor's House
d. Grenadier Barracks
e. Ditto
f. Ditto
g. Ditto
h. Ditto
i. Ditto
k. Ditto
l. Ditto
m. Ditto
n. Ditto
o. Ditto
p. Ditto
q. Ditto
r. Ditto
s. Ditto
t. Ditto
u. Ditto
v. Ditto
w. Ditto
x. Ditto
y. Ditto
z. Ditto
A. Ditto
B. Ditto
C. Ditto
D. Ditto
E. Ditto
F. Ditto
G. Ditto
H. Ditto
I. Ditto
K. Ditto
L. Ditto
M. Ditto
N. Ditto
O. Ditto
P. Ditto
Q. Ditto
R. Ditto
S. Ditto
T. Ditto
U. Ditto
V. Ditto
W. Ditto
X. Ditto
Y. Ditto
Z. Ditto
a. Ditto
b. Ditto
c. Ditto
d. Ditto

MEDITERR
L'AIRE DE MAHON
Capo dell'Ponnent, ou Cap dell'Biba
Cala de Binibecha
Capo de Bellcara
Capo de Fonts
Cala de Binipraix
Cala de Binidally
Los Cannutellas
Enderrosseg
Cala Covas
Cala Porta
Cala de Porra Vieja
Cala de Llucallary Nou
El Cannutas
Sa Gallera
Rio de Son Bou
Plages de Bini Codrills
Punta Rabiosa
Punta de Milanye
Lupita
Esquana dell Mallore
Punta Prima
Cala D'Alchaufa
Punta de Raffalett
Cala de Raffalett
La Sagona dell Barranco
Calla St Esteva
St PHILIPS CASTLE
Philipett Fort
Russian Church & Hospital
Capo Molla
Capo Negro
Cala Mosquita
Capo Mosquito ou Capo Gros
Cala de Bini Claris
la Gallera
Porto dell Bussera
Bini Becchio Nou
Bini Becchio Veux
Bini Saffaya
Bini Parrayxell
Bini Ballys D'dall
Bini Ancella
Bini Ally
Souestras
Bini Parrell
Bini Allios
Built by the French 1757
Bini Rocca
Bini Saida
Bini Aday
Bini Calaf
Bini Chiquin
Bini Gemmo
Bini Annuy
Bini Fumes
Bini Bella
Bini Fella
Bini Alcs
Bini Asha
Bini Colleno
Bini Auraga
Bini Millas
Bini Claudis
Bini Ancha
Bini Almech
Bini Cudrill de Baix
Bini Cudrill D'dalt
Bini Coindille
Bini Gauge
Bini Segui
Bini Alchaufa
Bini Guardia
Bini Ashoddell
Bini Seraye
Bini Malla
Bini Ashaba
Bini Ashaba
Bini Ashaba

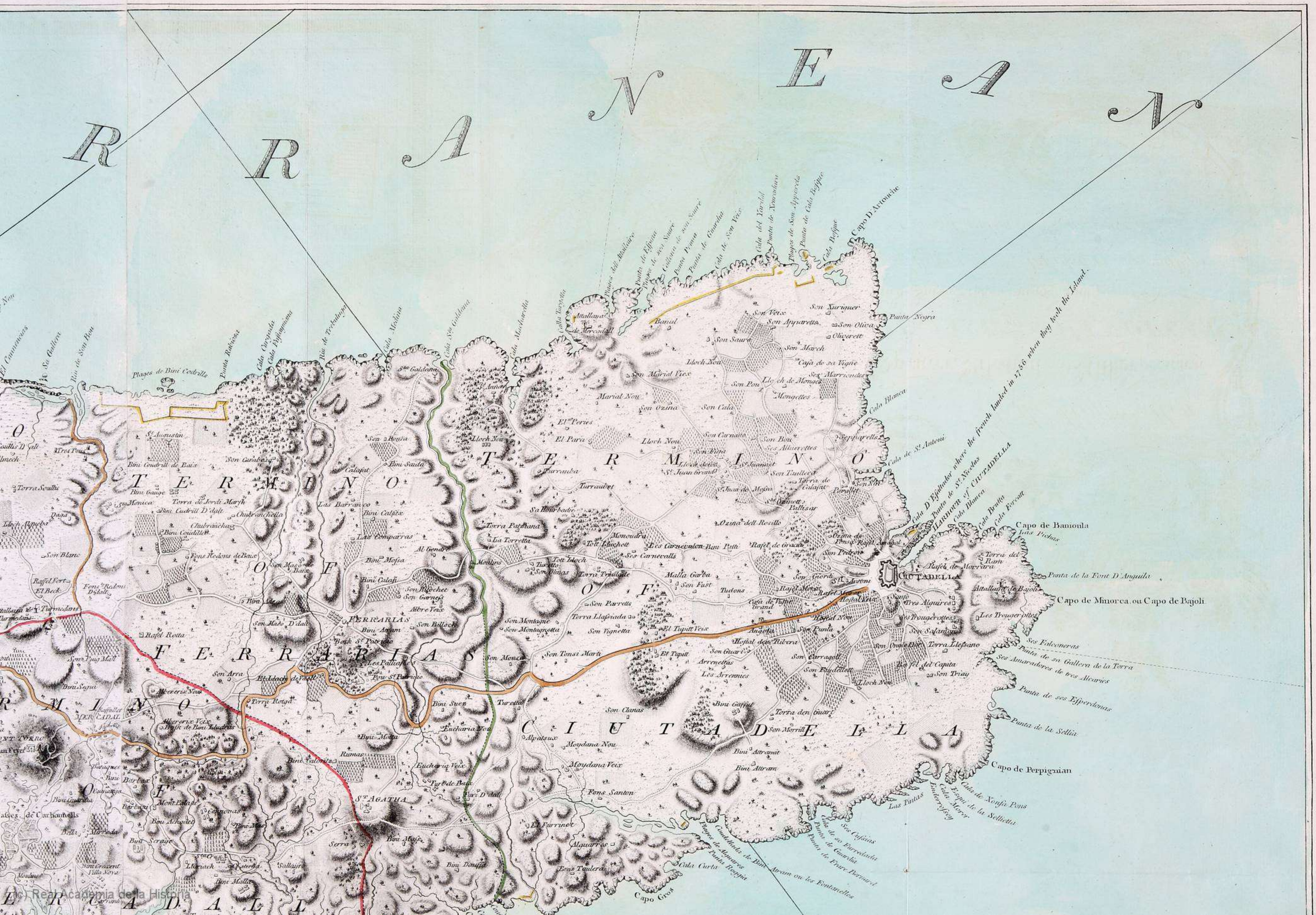
R R A N E A N
T E R M I N O
T E R M I N O
O F
O F
F E R R A R I A S
C I U T A D E L L A
E R A D A L L
CITADELLA
Capo de Bamoula
Capo de Minorca, ou Capo de Bajoli
Capo de Perpignan
Capo D'Artouche
Punta Negra
Capo Gros
Punta de la Fonte D'Anguila
Punta de ses Falconeras
Punta de ses Amaradores de tres Alcaires
Punta de ses Esperderas
Punta de la Sellia
Plages de Bini Codrills
Plages de Mongettes
Plages de Son Xuriguer
Plages de Son Saure
Plages de Son Appuretts
Plages de Son Vieux
Plages de Son Bou
Plages de Son Bou
Plages de Son Bou

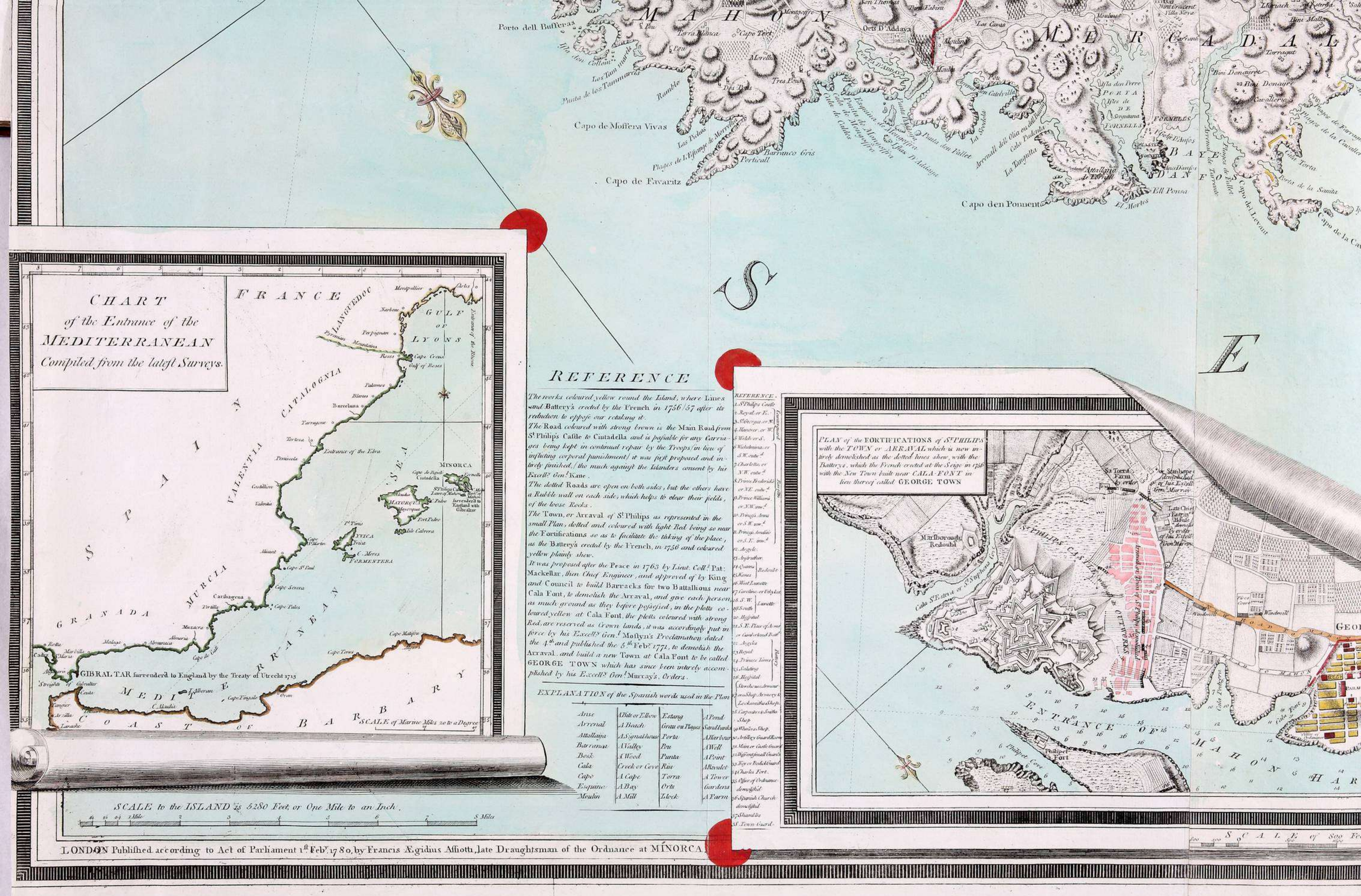

LONDON Published according to Act of Parliament 1.st Feb.y 1780, by Francis Ægidius Assiotti, late Draughtsman of the Ordnance at MINORCA.

(c) Real Academia de la Historia



(c) Real Academia de la Historia