

# Noteworthy records of the birds *Neomorphus radiolosus* Sclater and Salvin, 1878 (Cuculiformes: Cuculidae), *Geotrygon frenata* (Tschudi, 1843) (Columbiformes: Columbidae) and *Odontophorus hyperythrus* Gould, 1858 (Galliformes: Odontophoridae) in the Western Cordillera of the Colombian Andes

Jesús Martínez-Gómez<sup>1</sup>, Vladimir Rojas-Díaz<sup>1</sup>, Carlos A. Saavedra-Rodríguez<sup>1,2\*</sup> and Padu Franco<sup>1</sup>

1 Wildlife Conservation Society Colombia Program, Calle 2 No. 42-23, Cali, Colombia.

2 Universidad del Valle, Departamento de Biología, Grupo de Investigación en Ecología Animal. Calle 13 # 100 - 00. Sede Meléndez. A.A 25360.

\* Corresponding author. E-mail: [csaavedra@wcs.org](mailto:csaavedra@wcs.org)

**ABSTRACT:** We recorded the Banded Ground-cuckoo (*Neomorphus radiolosus*), White-throated Quail-Dove (*Geotrygon frenata*) and Chestnut Wood-Quail (*Odontophorus hyperythrus*) in the Pacific Slope of the Western Andes of Colombia. Records of *N. radiolosus* extend its geographic distribution 130 km north of its known range. The species had probably not been recorded yet because of its rarity and the absence of studies. Records of *G. frenata* and *O. hyperythrus* extend their lower altitudinal limit into 430 m and 1140 m, respectively. Camera trapping appears as promising tool for recording data of the distribution of bird species.

The Pacific slope of the Western Cordillera of the Colombian Andes, Chocó Ecoregion (Olson et al. 2001), has a remarkably high diversity of birds (Hilty and Brown 2001). The importance of this region from a biogeographical and conservation perspective stems from the fact it is home to several endemic, rare and endangered birds (Chapman 1917; Hilty and Brown 2001; Renjifo et al. 2002). Unfortunately, there are many unexplored areas within it that create gaps in the distribution of species, hampering an adequate understanding of sub-regional diversity patterns. Recent publications have shown noteworthy data about the occurrence of birds in the ecoregion (i.e. Cuervo et al. 2003; Echeverri-Gálvis and Córdoba-Córdoba 2007), but elevations between 300 to 2500 m remain less explored.

An important block of forest in the Chocó Ecoregion of Colombia can be found in the AME Alto Amurrapá (Área de Manejo Especial Étnico del Alto Amurrapá), Corregimiento de Santa Cecilia, Municipio de Pueblo Rico, Departamento de Risaralda, Colombia (Figure 1). The AME is adjacent to the Tatamá Natural National Park (NNP) and the IBA Alto de Pisonos. The site is in the San Juan River watershed where the Amurrapá, Mumburutó, Ocordó and Lloraudó Rivers drain into the San Juan River. It encompasses more or less 4,800 hectares of wet tropical, very wet premontane and pluvial premontane forests. The mean rainfall is 6,130 mm/year and average temperature is between 24-26°C. Afro-Colombian and indigenous communities practice agriculture and livestock in the buffer zone of the protected area (Sánchez-Barrera et al. 2012).

We developed a terrestrial mammal survey with the participation of the community, employing 41 camera traps (RECONYX RM54 and HC500) along three transects that covered elevations between 430 and 1760 m. Camera traps were active between 20 August and 05 November 2011, completing 3,321 camera-trap/nights. We obtained 48 photo-capture events of 18 individuals of three bird species: Banded Ground-cuckoo (*Neomorphus radiolosus* Sclater and Salvin, 1878), White-throated Quail-Dove (*Geotrygon frenata* (Tschudi, 1843)) and Chestnut Wood-Quail (*Odontophorus hyperythrus* Gould, 1858). These records extend the known distributional range of the three species. Record details are present below:

*Banded Ground-Cuckoo* – During three visits of single individuals of the Banded ground-cuckoo to two camera trap stations we obtained seven images (Figure 2, Table 1). These photo-captures were obtained during daylight hours (08:00-16:30 hours). The fact that the photo-captures for this species were restricted to a small, specific area within the total area sampled support the assumption of low abundances and small territories in the species (Karubian and Carrasco 2008).

The Banded Ground-cuckoo is a rare, endemic and poorly known bird restricted to humid primary forests of the Chocó Ecoregion (BirdLife International and Nature Reserve 2011), where it has small and fragmented populations (BirdLife International 2009a) in Colombia and Ecuador (Hilty and Brown 2001; López-Lanús et al. 1999; Karubian et al. 2007; Ayerbe-Quiñones et al. 2008; Calderón-Leyton et al. 2011). It is classified as globally

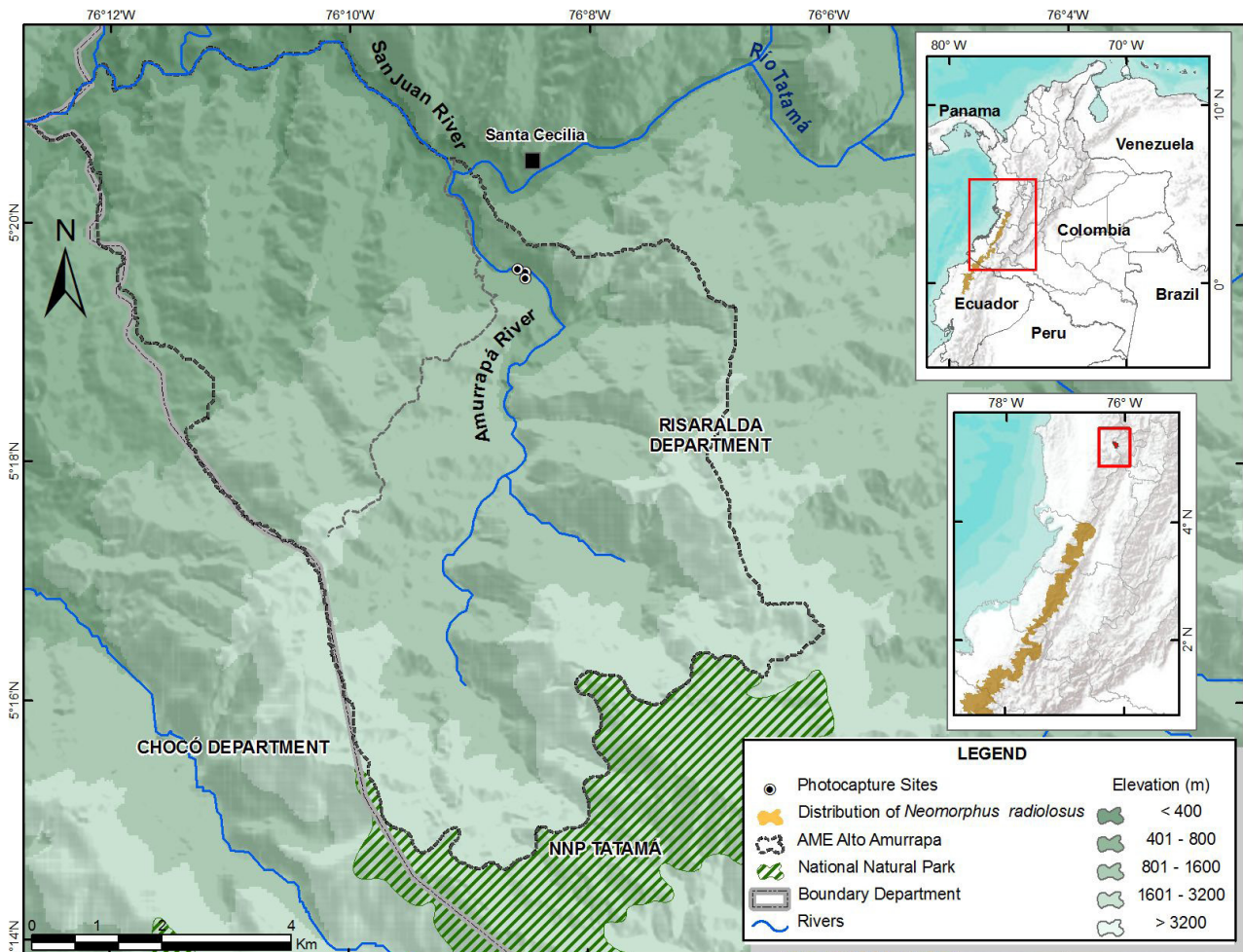
Endangered (EN) (BirdLife International 2009a, BirdLife International and Natureserve 2011) and Vulnerable (VU) in Colombia (Renjifo *et al.* 2002, Strewe 2002), due mainly to habitat loss to deforestation.

*Neomorphus radiolosus* has been recorded in some protected areas of Colombia including Munchique NNP, Río Nambí and El Pangan Nature Reserves (BirdLife

International 2009a). Although its geographic range has been described as extending throughout the Western versant of the Western Cordillera of Colombia, actual records are limited to the southern portion of the Ecoregion (Nariño, Cauca and Valle del Cauca) and mainly at elevation ranges of 700 – 1200 m (Hilty and Brown 2001; Ayerbe-Quiñones *et al.* 2008; Calderón-Leyton *et al.* 2011). López-

**TABLE 1.** Photocapture records of birds in the AME Alto Amurrapá, Risaralda, Colombia.

| SPECIES                         | LATITUDE    | LONGITUDE     | ELEVATION (M) | DATE      | TIME  | NO. PHOTOS | NO. INDIVIDUALS |
|---------------------------------|-------------|---------------|---------------|-----------|-------|------------|-----------------|
| <i>Neomorphus radiolosus</i>    | 5°19'35.62" | -77°51'28.5"  | 460           | 14-Sep-11 | 16:28 | 3          | 1               |
|                                 | 5°19'32.3"  | -77°51'28.21" | 460           | 15-Sep-11 | 15:10 | 2          | 1               |
|                                 | 5°19'40.7"  | -77°51'27.11" | 430           | 30-Sep-11 | 08:34 | 2          | 1               |
| <i>Odontophorus hyperythrus</i> | 5°18'23.71" | -77°50'5.23"  | 1137          | 30-Ago-11 | 11:14 | 6          | 3               |
|                                 | 5°18'23.71" | -77°50'5.23"  | 1137          | 16-Sep-11 | 10:19 | 3          | 2               |
|                                 | 5°18'19.35" | -77°50'6.05"  | 1348          | 20-Sep-11 | 09:16 | 3          | 2               |
|                                 | 5°17'35.26" | -77°50'8.07"  | 1664          | 12-Oct-11 | 08:44 | 3          | 3               |
|                                 | 5°17'32.71" | -77°50'1.73"  | 1682          | 18-Oct-11 | 17:25 | 3          | 2               |
|                                 | 5°18'23.71" | -77°50'5.23"  | 1137          | 20-Oct-11 | 10:23 | 2          | 2               |
|                                 | 5°17'35.2"  | -77°49'58.82" | 1386          | 01-Nov-11 | 06:36 | 3          | 3               |
|                                 | 5°18'40.54" | -77°49'54.55" | 1137          | 02-Nov-11 | 06:32 | 1          | 1               |
|                                 | 5°17'24.49" | -77°49'52.66" | 1764          | 03-Nov-11 | 16:28 | 4          | 1               |
|                                 | 5°18'40.54" | -77°49'54.55" | 1137          | 04-Nov-11 | 08:04 | 3          | 1               |
| <i>Geotrygon frenata</i>        | 5°18'20.4"  | -77°50'20.59" | 1408          | 19-Sep-11 | 12:53 | 3          | 1               |
|                                 | 5°19'35.62" | -77°51'28.5"  | 460           | 29-Sep-11 | 12:42 | 2          | 1               |
|                                 | 5°17'32.71" | -77°50'1.73"  | 1682          | 19-Oct-11 | 08:32 | 3          | 1               |
|                                 | 5°18'44.11" | -77°49'52.91" | 1103          | 22-Oct-11 | 17:10 | 1          | 1               |
|                                 | 5°19'40.7"  | -77°51'27.11" | 430           | 27-Oct-11 | 07:45 | 1          | 1               |



**FIGURE 1.** The AME Alto Amurrapá location, distribution range and photocapture sites of Banded Ground-cuckoo (*Neomorphus radiolosus*). The distribution range was obtained from BirdLife International and Natureserve (2011).

Ordóñez *et al.* (2013) extend the species occurrence to the north from the bajo Anchicayá, Valle del Cauca. Our records extend the species occurrence over 130 km to the north of its known range and lower its altitudinal range by 430 m (Figure 1).


This cuckoo had been reported foraging near Peccaries (*Pecari tajacu*) suggesting an association with those ungulates (Hilty and Brown 2001, López-Lanús *et al.* 1999, BirdLife International 2009a). In AME Amurrapá, it was photo-captured in areas inhabited by the Spotted Paca (*Cuniculus paca* (Linnaeus, 1766)), South American Coati (*Nasua nasua* (Linnaeus, 1766)), Nine-banded Armadillo (*Dasypus novemcinctus* (Linnaeus, 1758)) and Common Opossum (*Didelphis marsupialis* Linnaeus, 1758). These observations suggest that it is not restricted to peccary's tracks and could be using tracks of different terrestrial mammals. Moreover, locals commented that Peccaries are also present in the protected area.

*White-throated Quail-Dove* - Seven images of the White-throated Quail-Dove were obtained during five visits of single individuals to four camera traps stations located between 430 and 1680 m (Figure 3, Table 1). The photo-captures were taken during morning hours (08:00-13:00 hours). This widely distributed (Argentina, Bolivia, Ecuador, Peru and Colombia), but uncommon dove


inhabits subtropical and tropical lowland moist forest (BirdLife International 2009b). Records from Colombia had been obtained between 900 and 2500 m near to the Tatamá PNN, and records at 3,300 m in Central Andes (Hilty and Brown 2001; McMullan *et al.* 2010). The lowest elevation at which the species has been recorded (900 m) corresponds to a visual encounter in Anchicayá, Western Andes, Departamento of Valle del Cauca (Hilty and Brown 2001). Our records based on images of individuals walking in the forest permit to propose 430 m as inferior limit of its distribution in Western Andes of Colombia.

*Chestnut Wood-Quail* -We obtained 31 images of Chestnut Wood-Quail during ten visits of individuals to six camera-traps stations. Records occurred between 06:30-17:25 hours and visits had a mean of 2.1 individuals (Figure 3, Table 1). This species occurs on both slopes of the Central and Western Cordilleras of the Colombian Andes, at 1400-2700 m (Salaman 1994; Hilty and Brown 2001; McMullan *et al.* 2010). It is categorized as Near Threatened (Renjifo *et al.* 2002; BirdLife International 2008) due to habitat loss and hunting. Our records set 1,130 m as a new inferior elevation limit of its distribution in Western Andes of Colombia.

The three species recorded here could be part of isolated populations, thus additional surveys are required to study their ecology, distribution and conservation status. Data obtained during this study support the idea that camera traps are a promising element to record the occurrence of birds (i.e. Sáenz-Méndez *et al.* 2005) and to motivate the participation of communities in ecological studies.



**FIGURE 2.** Banded Ground-cuckoos (*Neomorphus radiolosus*) photocaptured in of the AME Alto Amurrapa, Western Cordillera of the Colombian Andes.



**FIGURE 3.** White-throated Quail-Dove (*Geotrygon frenata*) and Chestnut Wood-Quail (*Odontophorus hyperythrus*) photocaptured in of the AME Alto Amurrapa, Western Cordillera of the Colombian Andes.

**ACKNOWLEDGMENTS:** We thank G. Forero-Medina for their useful comments on the manuscript. We thank the members of the Asociación de Amigos de La Flora y La Fauna (ASOFAFA) and the biologist G. Ríos for their useful contribution in fieldwork. Funding was provided by CARDER (the regional environmental authority of the Risaralda Department) and the MacArthur Foundation. E. Nadachowski was key supporter of the work. A. Valencia and C. Ríos-Franco helped us with the geographic information. CASR was supported by a COLCIENCIAS scholarship during the writing of this paper.

## LITERATURE CITED

- Ayerbe-Quiñones, F., J.P. López-Ordóñez, M.F. González-Rojas, F.A. Estela, M.B. Ramírez-Burbano, J.V. Sandoval-Sierra and L.G. Gómez-Bernal. 2008. Aves del departamento del Cauca – Colombia. *Biota Colombiana* 9: 77-132.
- BirdLife International 2008. *Odontophorus hyperythrus*. In IUCN 2011. *IUCN Red List of Threatened Species. Version 2011.2*. Electronic Database accessible at [www.iucnredlist.org](http://www.iucnredlist.org). Captured on 16 May 2012.
- BirdLife International 2009a. *Neomorphus radiolosus*. In IUCN 2011 *IUCN Red List of Threatened Species. Version 2011.2*. Electronic Database accessible at [www.iucnredlist.org](http://www.iucnredlist.org). Captured on 15 April 2012.
- BirdLife International 2009b. *Geotrygon frenata*. In IUCN 2011 *IUCN Red List of Threatened Species. Version 2011.2*. Electronic Database accessible at [www.iucnredlist.org](http://www.iucnredlist.org). Captured on 16 May 2012.
- BirdLife International and Natureserve. 2011. Bird species distribution maps of the world. 2009. *Neomorphus radiolosus*. In IUCN 2011 *IUCN Red List of Threatened Species. Version 2011.2*. Electronic Database accessible at [www.iucnredlist.org](http://www.iucnredlist.org). Captured on 15 April 2012.
- Calderón-Leytón, J.J., C. Flórez Paf, A. Cabrera- Finley and Y. Rosero-Mora. 2011. Aves del departamento de Nariño, Colombia. *Biota Colombiana* 12: 31-116.
- Chapman, F. M. 1917. The distribution of bird-life in Colombia. *Bulletin of the American Museum of Natural History* 36: 1-728.
- Cuervo, A.M., G.F. Stiles, C.D. Cadena, J.L. Toro, and G.A. Londoño. 2003. New and noteworthy bird records from the northern sector of the Western Andes of Colombia. *Bulletin of the British Ornithologists' Club* 123: 7-24.
- Echeverry-Galvis, M.A. and S. Córdoba-Córdoba. 2007. New distributional and other bird records from Tatamá Massif, West Andes, Colombia. *Bulletin of the British Ornithologists' Club* 127: 213-224.
- Hilty S.L. and W.L. Brown. 2001. *Guía de las Aves de Colombia*. Princeton: American Bird Conservancy, Imprelibros S. A., Princeton Polychrome Press. 1030 p.
- Karubian, J. and L. Carrasco. 2008. Home range and habitat preferences of the Banded Ground-cuckoo (*Neomorphus radiolosus*). *Wilson Journal of Ornithology* 120: 205-209.
- Karubian, J., L. Carrasco, D. Cabrera, A. Cook and J. Olivo. 2007. Nesting biology of the Banded Ground-cuckoo (*Neomorphus radiolosus*). *Wilson Journal of Ornithology* 119: 221-227.
- López-Lanús, B.K.S. Berg, R. Strewe and P.G.W. Salaman 1999. The ecology and vocalizations of Banded Ground-cuckoo *Neomorphus radiolosus*. *Cotinga* 11: 42-45.
- López-Ordóñez, J.P., J.O. Cortés-Herrera, C.A. Paez-Ortíz and M.F. González-Rojas 2013. Nuevos registros y comentarios sobre la distribución de algunas especies de aves en los Andes Occidentales de Colombia. *Ornitología Colombiana* 13: 21-36.
- McMullan, M.T.M. Donegan and A. Quevedo. 2010. *Field guide to the birds of Colombia*. Bogotá, D.C.: Proaves. Colombia. 250 p.
- Olson, D.M., E. Dinerstein, E.D. Wikramanayake, N.D. Burgess, G.V.N. Powell, E.C. Underwood, J.A. D'Amico, I. Itoua, H.E. Strand, J.C. Morrison, C.J. Loucks, T.F. Allnutt, T.H. Ricketts, Y. Kura, J.F. Lamoreux, W.W. Wettengel, P. Hedao and K.R. Kassem. 2001. Terrestrial ecoregions of the world: a new map of life on Earth. *BioScience* 51: 933-938.
- Renjifo, L.M., Franco-Maya, A.M., Amaya-Espinel, J.D., Kattan, G.H and López-Lanús, B. 2002. *Libro Rojo de Aves de Colombia*. Bogotá: Serie Libros Rojos de Especies Amenazadas de Colombia. Instituto de Investigación de Recursos Biológicos Alexander von Humboldt y Ministerio del Medio Ambiente. 566 p.
- Sáenz-Méndez, J.C., L.D. Alfaro-Alvarado, J.P. Carvajal and E. Carrillo-Jiménez. 2005. Una nueva técnica para determinar riqueza y abundancia relativa de aves terrestres: uso de las cámaras-trampa. *Zeledonia* 9: 22-27.
- Salaman, P. G. (Ed.). 1994. Surveys and conservation of biodiversity in the Chocó, south-west Colombia. Cambridge, U.K. *BirdLife International Study Report* 61: 167.
- Sánchez-Barrera, F.H., E. Nadachowski, M. Bedoya and M.Y. Valencia. 2012. *Plan de manejo de los recursos naturales del Territorio colectivo de las comunidades afro de Santa Cecilia, Pueblo Rico, Risaralda – Colombia*. Pereira: Corporación Autónoma Regional de Risaralda, CARDER. 138 p.
- Strewe, R. 2002. *Neomorphus radiolosus*. p. 233-237 In L.M. Renjifo, A.M. Franco-Maya, J.D. Amaya-Espinel, G. Kattan and B. López-Lanús (ed.) 2002. *Libro Rojo de las aves de Colombia*. Bogotá: Serie Libros Rojos de Especies Amenazadas de Colombia. Instituto de Investigación de Recursos Biológicos Alexander von Humboldt y Ministerio de Ambiente.

RECEIVED: February 2013

ACCEPTED: October 2013

PUBLISHED ONLINE: December 2013

EDITORIAL RESPONSIBILITY: Víctor de Q. Piacentini