

Veget Hist Archaeobot (2014) 23:249–264
DOI 10.1007/s00334-014-0431-9

ORIGINAL ARTICLE

The potential of stomata analysis in conifers to estimate presence of conifer trees: examples from the Alps

Brigitta Ammann · Willem O. van der Knaap · Gerhard Lang · Marie-José Gaillard · Petra Kaltenrieder · Manfred Rösch · Walter Finsinger · Herbert E. Wright · Willy Tinner

Received: 20 July 2013 / Accepted: 5 January 2014
© Springer-Verlag Berlin Heidelberg 2014

Abstract To estimate whether or not a plant taxon found in the fossil record was locally present may be difficult if only pollen is analyzed. Plant macrofossils, in contrast, provide a clear indication of a taxon's local presence, although in some lake sediments or peats, macrofossils may be rare or degraded. For conifers, the stomata found on pollen slides are derived from needles and thus provide a valuable proxy for local presence and they can be identified to genus level. From previously published studies, a transect across the Alps based on 13 sites is presented. For basal samples in sandy silt above the till with high pollen values of *Pinus*, for example, we may

distinguish pine pollen from distant sources (samples with no stomata), from reworked pollen (samples with stomata present). The first apparent local presence of most conifer genera based on stomata often but not always occurs together with the phase of rapid pollen increase (rational limit). An exception is *Larix*, with its annual deposition of needles and heavy poorly dispersed pollen, for it often shows the first stomata earlier, at the empirical pollen limit. The decline and potential local extinction of a conifer can sometimes be shown in the stomata record. The decline may have been caused by climatic change, competition, or human impact. In situations where conifers form the timberline, the stomata record may indicate timberline fluctuations. In the discussion of immigration or migration of taxa we advocate the use of the cautious term “apparent local presence” to include some uncertainties. Absence of a taxon is impossible to prove.

Communicated by A. E. Bjune.

B. Ammann (✉) · W. O. van der Knaap · P. Kaltenrieder · W. Tinner
Institute of Plant Sciences and Oeschger Centre for Climate Change Research, University of Bern, Altenbergrain 21, 3013 Bern, Switzerland
e-mail: Brigitta.Ammann@ips.unibe.ch

G. Lang
Stresemannstr. 28, 88400 Biberach an der Riß, Germany

M.-J. Gaillard
Department of Biology and Environmental Science, Linnaeus University, 39182 Kalmar, Sweden

M. Rösch
Landesamt für Denkmalpflege, Fischersteig 9, 78343 Hemmenhofen, Germany

W. Finsinger
Centre for Bioarchaeology and Ecology (CBAE – UMR 5059 CNRS/EPHE/UM2), Institut de Botanique, 34090 Montpellier, France

H. E. Wright
Limnological Research Center, University of Minnesota, 310 Pillsbury Drive SE, Minneapolis, MN 55455, USA

Keywords Stomata · Conifers · Presence–absence of plant taxa · Apparent local presence · European Alps

Introduction

While palynology is considered the most reliable tool for reconstructing the vegetation history of a site, records of plant macrofossils such as needles, fruits, bud-scales and periderm are by far the best indicators of the local presence of any plant taxon in the past (Barnekow 1999; Birks 1973, 1984, 2001, 2007; Birks and Birks 1980, 2000, 2003; Birks and Mathewes 1978; Dunwiddie 1987; Eide et al. 2006). However, at many study sites sedimentary macrofossil concentrations are too low to be useful for reconstruction of the vegetation history. Conifer stomata are directly derived from conifer needles and thus are a very valuable proxy for local presence of conifers. Their identification on

pollen slides may serve as a substitute for a thorough macrofossil analysis, especially where macrofossils have been degraded through transport, biotic or sedimentary processes such as fragmentation, decomposition, oxidation or corrosion. In a pioneer study Trautmann (1953) showed that the stomata of European conifers found on pollen slides could be identified to genus. Subsequently a few pollen studies in Europe included records of conifer stomata (Jensen et al. 2002; Froyd 2005; Bjune et al. 2004; Paus et al. 2011), though the method is still far from being regularly applied by palynologists. Keys for North American and northern Eurasian conifer stomata show that the morphological differences discovered in Europe can be applied to other floristic regions in which conifers are abundant in the vegetation (Hansen 1995; MacDonald 2001; Sweeney 2004). As in Europe, the taxonomic resolution usually reaches only the genus level, which is comparable to pollen, but lower than for macrofossils (Birks and Birks 2000; Birks 2001, 2007; Tinner and Theurillat 2003). In *Pinus*, however, recent attempts suggest that stomata of Diploxylon and Haploxylon types could possibly be separated (see supplementary material in Magyari et al. 2012). The preservation of stomata has not been tested experimentally, but Lang (2005) reported that, based on a suggestion by Helmut Müller, pollen preparation without acetolysis can be used to make sure that stomata are not additionally degraded.

In this study we address the question to what degree and under which conditions we can use the stomata record of conifers to assess the presence of a taxon, keeping in mind that the absence of a taxon cannot be unambiguously proven (Birks and Birks 2003; Tinner and Theurillat 2003; Leitner and Gajewski 2004; Hicks 2006; Tinner and Lotter 2006; Eide et al. 2006; Giesecke 2013). Under the presence–absence problem we understand the difficulties in proving the presence or absence of taxa on the basis of fossil records. This issue has been at the centre of debate since the earliest days of palynology (Welten 1944; Firbas 1949; Lang 1992, 1994; Tinner and Lotter 2006).

In order to distinguish presence from local absence of conifers, the modern relationship between pollen and stomata across long transects at the polar tree line has been studied by Hansen et al. (1996), Pisaric et al. (2000, 2001) and Leitner and Gajewski (2004) and has been applied to the Holocene record (Clayden et al. 1996, 1997; Pisaric et al. 2003; Leitner and Gajewski 2004; Bjune et al. 2004). Threshold values for pollen indicating local presence of plant populations might be derived if compared with the stomata record; these thresholds were often lower than expected, for example >1 % for *Tsuga canadensis* in Wisconsin (Parshall 2002). Froyd (2005) demonstrates with a two-step method of counting *Pinus* stomata in

Scotland, first by using standard counts and second by using about four times higher resolution. With such refined analysis the first stomata may be found when only 1.0 % of the pollen is from *Pinus*, a limit also shown in accumulation rates of pollen and stomata. 1.0 % is far below what is usually assumed to be evidence of local presence of *Pinus*, making the first occurrence at the Scottish site up to 1,600 years earlier. Lacourse et al. (2012) also come to the conclusion that stomata of three conifer taxa may indicate local presence hundreds to thousands of years before conventionally used pollen percentage thresholds are reached. Obviously pollen percentage thresholds are a difficult concept because not only is there the problem of closed data, but they are hardly ever calibrated, in contrast to pollen influx or to plant macroremains, for which an attempt is presented by Pidek et al. (2013).

An important refinement for the presence–absence problem can be achieved with the inclusion of plant macrofossil analysis. Birks et al. (1996) provide a review with emphasis on northern Europe; Wick and Tinner (1997) show the convincing parallelism in Holocene records of pollen, stomata and macrofossils as concentrations for *Pinus cembra* and *Larix decidua* at timberlines (upper limit of forests) in the central and southern Alps. For the southern Carpathians Magyari et al. (2012) show with records of pollen, stomata and plant macrofossils how the vegetation and the tree line changed during the Late-glacial and early Holocene. In Ontario, Yu (1997) used stomata and macrofossils to separate two genera that are hard to distinguish by pollen morphology, namely *Juniperus* and *Thuja*.

After discussing the stomata evidence in the central Alps, we examine the relevance of the presence–absence problem for interpretations of vegetation history. Particularly, we address problems related to the reconstruction of the date of immigration of a taxon, migration processes in time and space, and population establishment and expansion (Wick and Tinner 1997; Tinner and Theurillat 2003; Eide et al. 2006). The presence–absence verification may also help to address important issues such as taxa extinctions. To do this we compare selected sites that have both pollen and stomata and partly also macrofossil records. All sites have been previously published, and the references allow more detail to be gained about the original methodologies and interpretations. Most of the sites analyzed are from the Bern school (Welten 1982a, b; Ammann and Wick 1993; Wick and Tinner 1997 and references in Table 1). This guarantees homogeneous identifications of pollen, spores, stomata and macrofossils.

Our contribution assembles stomata and pollen records from alpine and circum-alpine sites and discusses the

Table 1 Sites with records of conifer stomata on an approximate north–south transect over the Alps (studied by Max Welten and the “Bern school”^a)

Site	Coordinates	Altitude (m a.s.l.)	Modern potential natural vegetation	References	Age scale ^a
Nussbaumer Seen	47.6°N 8.8°E	434 m	<i>Fagus</i> forests	Rösch (1983, 1985)	A
Gerzensee	46.8°N 7.6°E	603 m	<i>Fagus</i> forests	Wick (2000) and Ammann et al. (2013)	R
Le Tronchet	46.5°N 6.7°E	715 m	<i>Fagus</i> forests	Gaillard (1984, 1985)	A
Dossaccio	46.3°N 10.2°E	1,730 m	<i>Pinus</i> , <i>Picea</i> forests (upper montane)	Welten (1982b)	G
Lai Nair	46.8°N 10.3°E	1,546 m	<i>Picea</i> (upper montane)	Welten (1982b)	A
Lac de Fully	46.2°N 7.1°E	2,135 m	At timberline (<i>Pinus cembra</i> , <i>Larix</i>)	Finsinger and Tinner (2007)	R, this paper
Eggen ob Blatten	46.4°N 8.0°E	1,645 m	<i>Picea</i> forest	Welten (1982a)	G
Goullé Rion	46.2°N 7.4°E	2,343 m	At timberline (<i>P. cembra</i> , <i>Larix</i>)	Tinner et al. (1996), Kaltenrieder et al. (2005) and Tinner and Kaltenrieder (2005)	R
Boehmigsee	46.3°N 7.8°E	2,052 m	<i>P. cembra</i> , <i>Larix</i> forests	Markgraf (1969)	G
Zeneggen	46.3°N 7.8°E	1,520 m	<i>P. sylvestris</i> , <i>Picea</i> (upper montane) to <i>P. cembra</i> , <i>Larix</i> (subalpine)	Welten (1982a)	A
Hopschensee	46.3°N 8.0°E	2,217 m	Above timberline (<i>P. cembra</i> , <i>Larix</i>)	Welten (1982a)	G
Simplon Alter Spittel	46.2°N 8.0°E	1,885 m	<i>P. cembra</i> , <i>Larix</i> forests	Welten (1982a)	A
Lago di Origlio	46.1°N 6.7°E	416 m	<i>Quercus</i> , <i>Carpinus</i> , <i>Fagus</i>	Tinner et al. (1999)	R

^a Age scale: A Alpine Palynological Data-Base, Bern, Switzerland, R as published in the listed references, G Giesecke et al. (2014)

“presence–absence problem” for questions about the arrival and migration of conifer taxa, population dynamics and fluctuations of timberline. These issues may contribute not only to a better understanding of past vegetational dynamics, but they may also help to refine our understanding of potential future vegetational responses to global climatic warming.

Materials and methods

In order to estimate the apparent local presence of conifers, we selected published sites with data on pollen and stomata on an approximate south–north transect across the Alps (Fig. 1). Out of the five genera *Juniperus* (juniper), *Larix* (larch), *Pinus* (pine), *Picea* (spruce) and *Abies* (fir), three have only one species each native to the study region (*L. decidua*, *Picea abies*, *Abies alba*), while for juniper and pine we elaborate this issue in the section below on ‘Stomata and pollen across the Alps’. For simplicity, we use genus names where no confusion among species is possible. We also include macrofossils where available (Goullé Rion, Lac Supérieur de Fully, hereafter called Lac de Fully). Pollen data, including stomata as well as macrofossils, are extracted from the Alpine Palynological Database, which is run by University of Bern. The time scales are according to the original publications or to Giesecke et al. (2014), as listed in Table 1; all ages are expressed in cal. B.P. (calibrated years before A.D. 1950). Further methodological details are available in the original publications (Welten 1982a, b; Markgraf 1969; Rösch 1983, 1985; Gaillard 1984, 1985; Tinner et al. 1996, 1999; Wick 2000; Kaltenrieder et al. 2005; Tinner and Kaltenrieder 2005; Finsinger and Tinner 2007; Ammann et al. 2013).

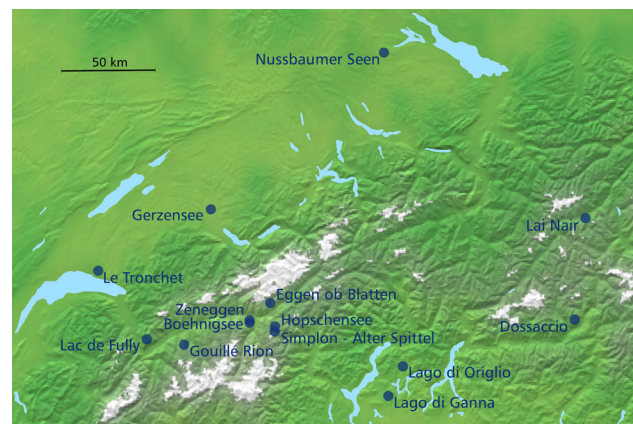
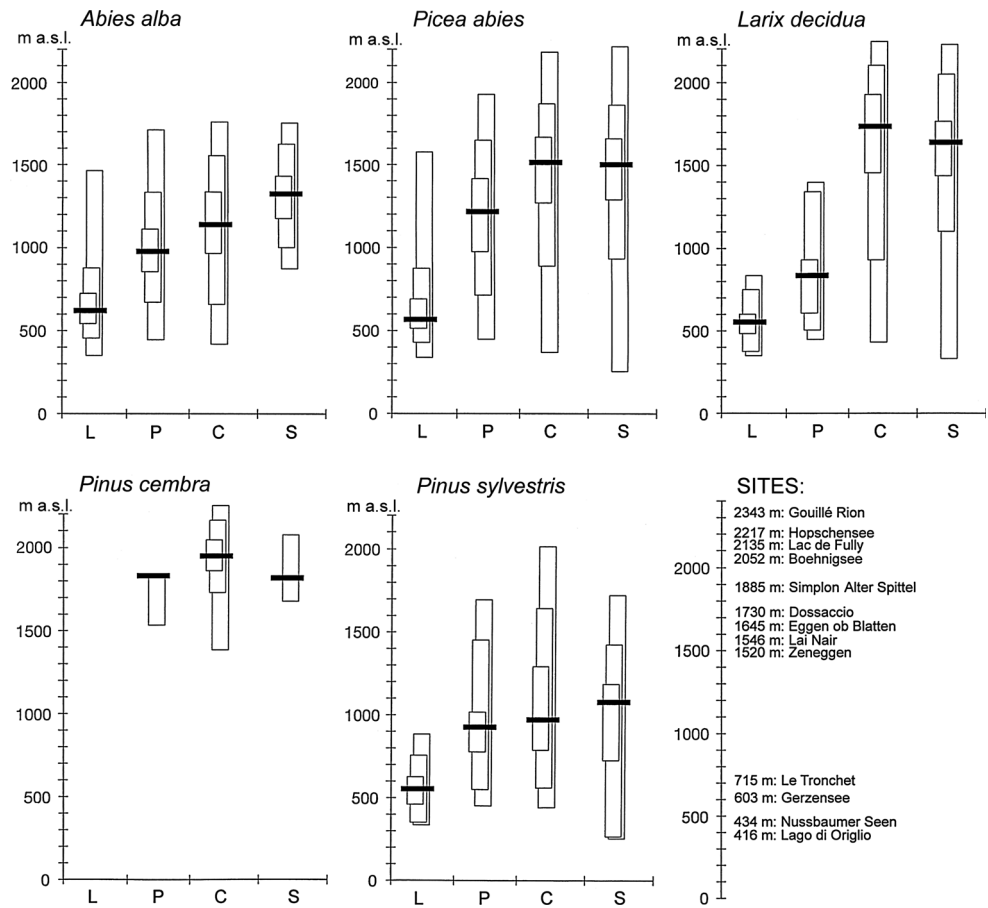


Fig. 1 Maps of the discussed sites

Fig. 2 Modern altitudinal distribution of Pinaceae taxa from the Swiss lowlands across the Alps, and the position of the palaeoecological sites. *Larix decidua* in the lowlands was planted for forestry purposes. Black horizontal bars indicate the median value of altitude, dark grey 50 %, light grey 90 % and white 100 %. L lowlands, P pre-alps, C central Alps, S southern Alps; modified from Brändli (1998)



Results

Plant macrofossils, stomata and pollen from two sites at the timberline

Gouillé Rion

The pond Gouillé Rion (0.5 ha) at 2,343 m a.s.l. is situated in a southern tributary valley of the upper Rhône valley in Valais (Figs 1, 2) between the present timberline (forest limit) and the tree line (limit of the uppermost trees >2 m, Tinner et al. 1996; Tinner and Theurillat 2003; Kaltenrieder et al. 2005; Tinner and Kaltenrieder 2005). In this central alpine situation the forest limit is formed by *P. cembra* and *L. decidua*, both of which show a pronounced parallelism in the curves for their needles, stomata and pollen (Wick and Tinner 1997, Fig. 6, given in radiocarbon yrs B.P.). Forest establishment by *Larix* occurred around 11,350 cal. B.P. *Larix* forests remained open, as shown by the simultaneous occurrence of light-demanding dwarf shrubs such as *Dryas octopetala* and *Juniperus nana* (macrofossils found). *Larix* declined between ca. 9,000 and 8,000 cal. B.P., when the late-successional *P. cembra* became important. *A. alba* macrofossils were occasionally

found, pointing to the sporadic local presence of the species. The relationships to various aspects of climatic change are discussed in Tinner et al. (1996), Kaltenrieder et al. (2005) and Tinner and Kaltenrieder (2005). During the Bronze Age (4,150–2,750 cal. B.P.), pollen, macrofossils and stomata of *P. cembra* declined rapidly—early transhumance is indicated by the evidence for burning of trees by humans for summer farming (Tinner et al. 1996; Kaltenrieder et al. 2005; Colombaroli et al. 2010).

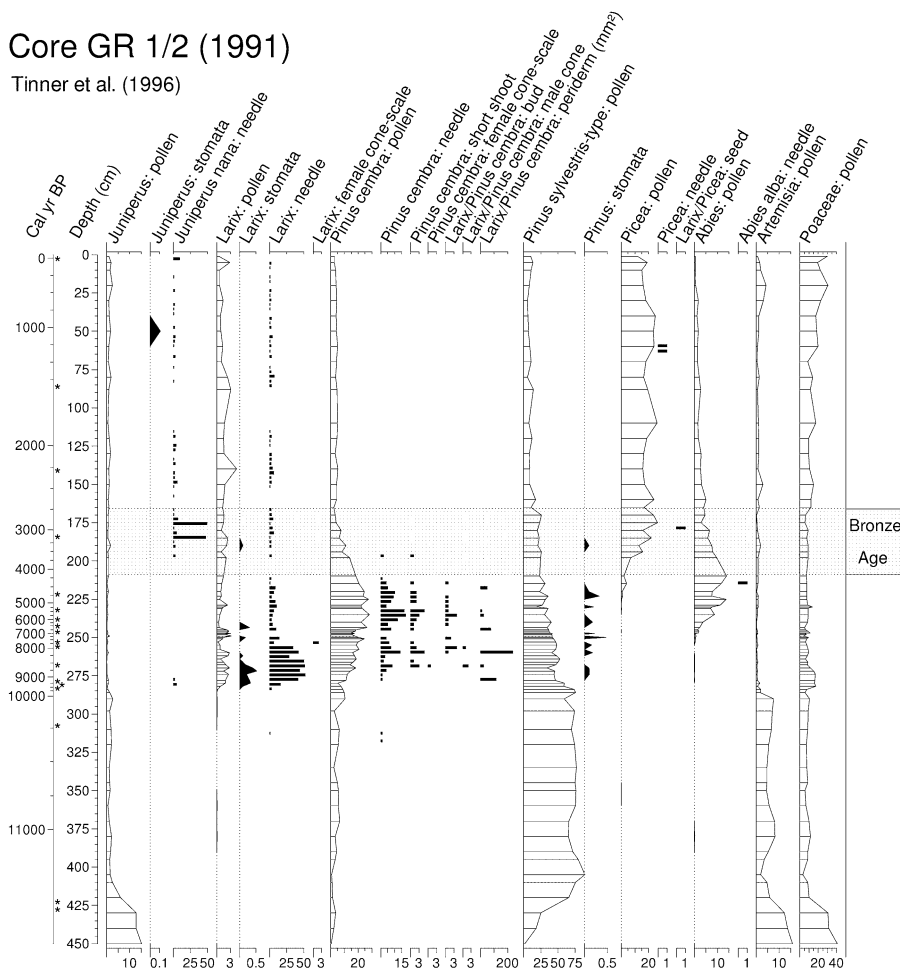
Lac de Fully

Two medium-size lakes are situated in a former glacial cirque above the village of Fully in lower Valais. The sediments of the upper of the two lakes (Lac Supérieur de Fully, at 2,135 m a.s.l.) were analysed for pollen, stomata and plant macrofossils (Finsinger and Tinner 2007). The lake now has a surface of ca. 25 ha, but it has had an artificial dam there since A.D. 1914. The lake is below the natural tree line (here about at 2,200–2,400 m a.s.l.), but today its catchment is mostly treeless and is used for summer farming. The vegetation during the early to mid-Holocene was first an open forest with *D. octopetala*, tree *Betula* and *J. nana*, which changed at about 8,200 cal.

Gouillé Rion, 2343 m a.s.l.

Core GR 1/2 (1991)

Tinner et al. (1996)



Conifer needles

Core 6/7 (1997)

Kaltenrieder et al. (2005)

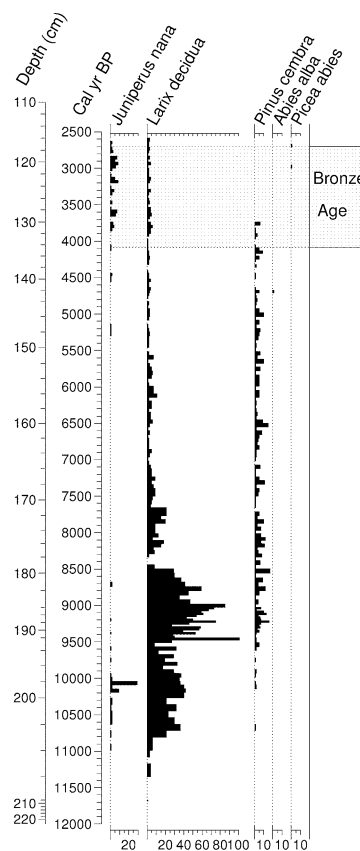


Fig. 3 Gouillé Rion at 2,343 m a.s.l., between timberline and tree line in the central Alps. Selected taxa only. *Left* pollen, stomata and macrofossils of conifers in cores GR-1/2; sampling resolution for macrofossils is 5 cm for the Late-glacial and 3 cm for the Holocene

(Tinner et al. 1996). *Right* conifer macrofossils of core 6/7 at a sampling resolution of 0.5 cm; *asterisk* indicates the position of radiocarbon dates (Kaltenrieder et al. 2005)

B.P. into more closed forests of *L. decidua* and *P. cembra*, as shown by the consistent records of macrofossils, stomata, and pollen (Fig. 4; Finsinger and Tinner 2007). *A. alba* probably never played a major role in the forests at the elevation of Lac de Fully, although a single anther (identified by its pollen content) shows the local or nearly local presence of the late-successional conifer around 8,000 cal. B.P. Just as at Gouillé Rion, the local forests at the timberline were disrupted for summer farming during the Bronze Age.

Stomata and pollen across the Alps

Here the five genera are presented separately. The investigated sites follow an approximate south-north transect.

Juniperus

In the Alps today, *J. communis* s.l. shows an altitudinal distribution: *J. communis* s.str. grows up to about 1,600 m a.s.l., while *J. nana* (= *J. communis* ssp. *alpina*) occurs above 1,600 m (Oberdorfer 1990). Thus, *J. communis* s.str. is a species of the colline and montane belts (rarely sub-alpine), whereas *J. nana* belongs to the subalpine and alpine belts and may occasionally reach 3,000 m a.s.l. in Valais (Hess et al. 1976). The distinction between *J. communis* and *J. nana* can be made neither on the basis of pollen nor on stomata, but can be made on macrofossils, for example needles and fruits (Figs 3, 4).

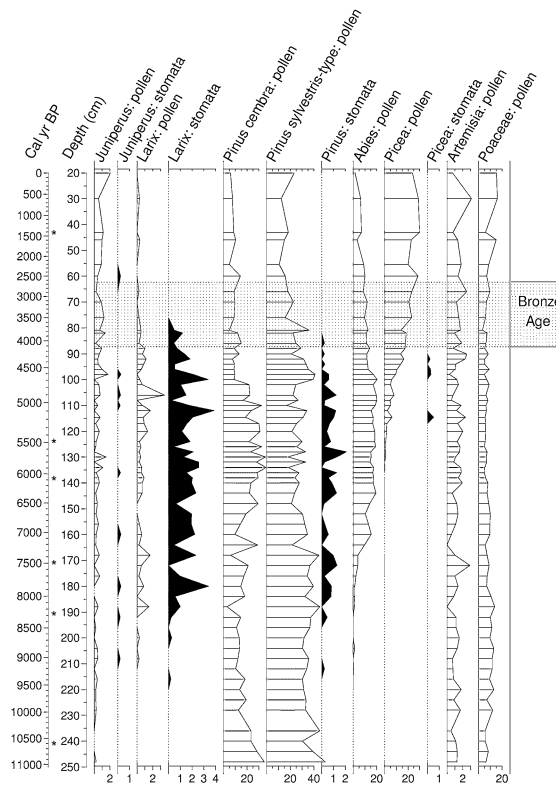
During the Late-glacial, *Juniperus* is often the first conifer to appear, particularly in lowland records, and it

Fig. 4 Lac de Fully, at 2,135 m a.s.l., below the natural potential tree line, but treeless today. Selected taxa only. *Left* pollen and stomata as percentages of the pollen sum of terrestrial plants; right: macrofossils as concentrations in 50 cm³; *asterisk* indicates the position of radiocarbon dates. (Finsinger and Tinner 2007)

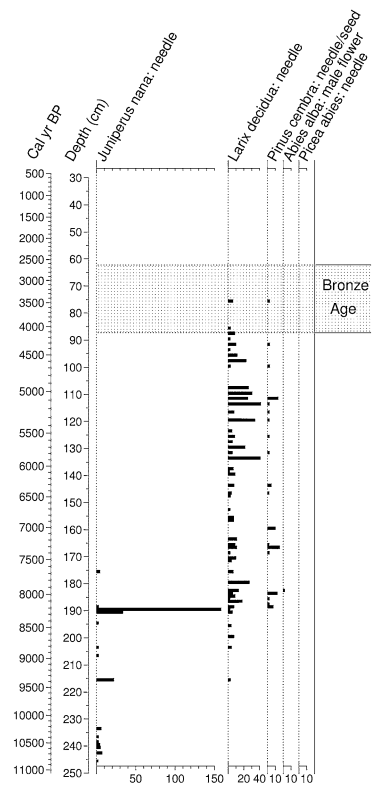
Lac de Fully, 2135 m a.s.l.

Finsinger & Tinner (2007)

Pollen & stomata



Conifer macrofossils



may show one of three different patterns in its early stomata record (Fig. 5):

- (1) Some *Juniperus* pollen appears near the base of the profile but no stomata, then a characteristic increase in pollen accompanied by stomata. In the lowlands south of the Alps *Juniperus* expands as early as ca. 17,560 cal. B.P. in the stomata record, suggesting the establishment of shrublands or open woodlands in response to climate warming at the end of the Late Glacial Maximum (LGM, see Lago di Origlio stomata record). The Oldest Dryas ends abruptly with the onset of the Bølling, starting with the “juniper jump” of Denton et al. (2006). At Le Tronchet and Gerzensee some stomata were found before the marked *Juniperus* peak. There then follows a decline of both pollen and stomata (Lago di Origlio, Hopschensee, Zeneggen-Hellelen, Le Tronchet, Gerzensee). In these cases the stomata seem to indicate local presence, whereas the oldest pollen may be from long-distance transport.
- (2) Similar, but with a single peak of stomata in the basal sample (Nussbaumer Seen). Reworked material is the probable cause, for this is a widespread phenomenon in peri-alpine records, as testified for example at

Nussbaumer Seen by some *Abies* pollen which was found in the sandy silt above the till and at other sites on the Swiss Plateau also by *Ulmus*, pre-Quaternary spores and cysts of dinoflagellates (Ammann 1989).

- (3) Both pollen and stomata are found down to the base of the core (Dossaccio-Bormio, Simplon Alter Spittel, Boehningsee, Eggen ob Blatten, Lai Nair). This implies that the period before the arrival and establishment of juniper was not reached.

During the Holocene, the mass expansion of *Juniperus* may primarily indicate pastures, as at Gouillé Rion (Kaltenrieder et al. 2005; Tinner and Kaltenrieder 2005).

Pinus

Pinus is represented by the morphologically distinct pollen of *P. cembra* (Swiss stone-pine, a Haploxylon type) and *P. sylvestris*-type (including *P. sylvestris* and *P. mugo* s.l., which at the elevations of the sites are Diploxylon types). This distinction did not seem to be possible on the basis of stomata, but it may yet be done using stomata-size statistics (Magyari et al. 2012). *Pinus* is often but not always the second conifer to establish after the ice retreat (or the third

if *Larix* plays a role). As *Pinus* is a strong pollen producer the probability that the pollen has been transported a long distance is high, particularly for *P. sylvestris*. Under the assumption that the (heavy) needles do not get transported so far as pollen, the needle record and the occurrence of stomata make it possible to differentiate between long-distance pollen and local presence. The three species can be distinguished with macrofossil analysis.

In the lowlands south (Fig. 5a) and north (Fig. 5d) of the Alps, *Pinus* pollen shows either a long, thin “tail” during the Oldest Dryas (Lago di Origlio, Gerzensee) or quite substantial percentages during the oldest part of the Oldest Dryas, when local vegetation was still scarce, before the increase of *Artemisia* and Poaceae, as at Le Tronchet and Nussbaumer Seen. Stomata of *Pinus* first occur during the rapid increase of pine pollen (rational limit at Lago di Origlio, Gerzensee, and Nussbaumer Seen) or later (Le Tronchet). The time difference of this local establishment of *Pinus* south and north of the Alps is large—about 16,000 cal. B.P. at Lago di Origlio (south) and about 13,800 cal. B.P. at Gerzensee (north).

At higher altitudes the distinction between distant-transported and local *Pinus* pollen is also sometimes possible on the basis of the stomata record (Fig. 5a, b, c): Zeneggen shows first early high *Pinus* pollen values, then a decrease, followed by an increase concurrent with the first stomata finds; the latter shows the local establishment of pine stands at 1,520 m a.s.l. during the Allerød. At even higher altitudes *Pinus* stomata appear in the fossil record only during the early Holocene (Boehnigsee at 2,052 m a.s.l., Hopschensee at 2,217 m a.s.l.). At some sites the chronology of the oldest sediments is not reliable enough to derive an accurate date for the local establishment of *Pinus*.

Larix

Larix provides a strong contrast to *Pinus* in its production of pollen compared with stomata (Figs 5, 6). Pollen production of *Larix* is intermediate, but its dispersal very poor (Sjögren et al. 2008a, b); in contrast, production of *Larix* stomata is higher than in any other conifer genus because of the abundant annual production of the deciduous needles. This difference in needle production may be even larger near the timberline because needle retention in *Pinus* and *Picea* under cooler conditions such as at higher altitudes or latitudes was shown to be longer than under warmer conditions (Reich et al. 1996). The *Larix* records are presented on the same percentage scale for pollen and stomata in Fig. 6 (in contrast to Fig. 5). The strong positive correlation between pollen and stomata is obvious for the high altitude sites in the central Alps: strongest at Simplon Alter Spittel and Hopschensee, somewhat weaker but still clear at Lac de Fully, Zeneggen and Dossaccio, with a

nearly continuous stomata record during the early Holocene, but only sporadic finds later at Boehnigsee, Gouillé Rion and Eggen ob Blatten. In the southern Alpine lowlands such as around Lago di Origlio, *Larix* stomata are rare and restricted to the Late-glacial. Vescovi et al. (2007) present a review of numerous north Italian Late-glacial sites with substantial records of *Larix* stomata, the oldest at 16,300 cal. B.P. at Lago Piccolo di Avigliana (353 m a.s.l., (Finsinger et al. 2006) and a nearly continuous record after 14,300 cal. B.P. at Palughetto (1,040 m a.s.l.).

Abies

At Lago di Origlio Tinner et al. (1999) found both the beginning and end of a local presence of *Abies* stands, a rare case in our transect. Stomata first appear during the rational limit of *Abies* pollen (8,970 cal. B.P.) and disappear briefly after the pollen decline (4,760 cal. B.P.) (Figs 5a, 7). Tinner et al. (1999) demonstrated that increased fire frequency led to local extinction of this fire-intolerant tree around 5,100 cal. B.P. This is somewhat earlier than at Lago di Ganna 20 km to the southwest (Fig. 7; Schneider and Tobolski 1985). At Eggen ob Blatten (1,645 m a.s.l.) the first two stomata occur around 8,410 cal. B.P. and the last around 4,700 cal. B.P. in the middle of a three-step decline in the *Abies* pollen curve.

All other sites in Fig. 5 show no stomata of *Abies* except for a single find at Dossaccio (1,730 m a.s.l.), where it occurs together with a small *Abies* pollen peak. The altitudes of the other sites are either too high or too low for *Abies* (Fig. 5d), or the climate was too dry as in Valais: some sites show pollen percentages but none show stomata.

Picea

Picea stomata are absent both at the lowland sites (Lago di Origlio, Le Tronchet, Gerzensee, Nussbaumer Seen) and at the high altitude sites (Gouillé Rion 2,343 m a.s.l.). At intermediate altitudes they occur early at the southeastern site Dossaccio (around 9,400 cal. B.P. at 1,730 m a.s.l.) just before the first of the three steps of increasing pollen. At Simplon Pass early finds of stomata occur with very low pollen percentages at relatively high altitude at Hopschensee (around 5,500 cal. B.P. at 2,217 m a.s.l.); this is in accordance with the record of *Picea* needles found by Lang and Tobolski (1985). The stomata at the nearby site Simplon Alter Spittel are somewhat younger (around 3,500 cal. B.P. at 1,885 m a.s.l.). In the inner-alpine valley of Valais, stomata were found at Lac de Fully (ca. 5,100 cal. B.P. at 2,135 m a.s.l., higher than the highest occurrence of closed *Picea abies* forests today, see Figs. 2, 4, 5b), at Zeneggen (after 4,000 cal. B.P. at 1,520 m a.s.l.) and at Boehnigsee (around 3,200 cal. B.P. at 2,052 m a.s.l.).


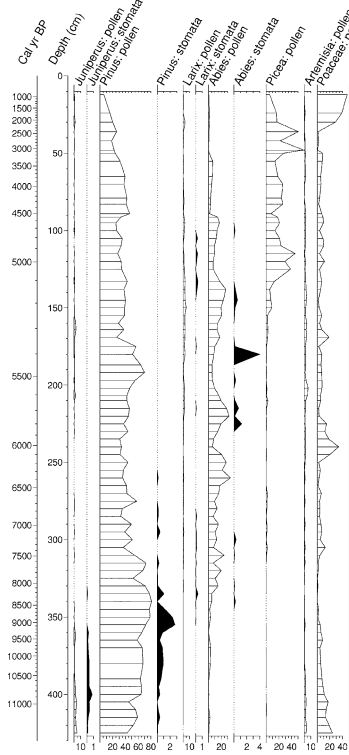


Fig. 5 a-d South-north transect across the Alps with 13 sites providing pollen and stomata records for five gymnosperm genera (*Juniperus*, *Larix*, *Pinus*, *Picea*, *Abies*). Pollen and stomata values are percentages of the pollen sum but with different x-axis scales for pollen and stomata


C Eggen ob Blatten

1645m a.s.l. 46.4°N 8.0°E
Wellten (1982a)



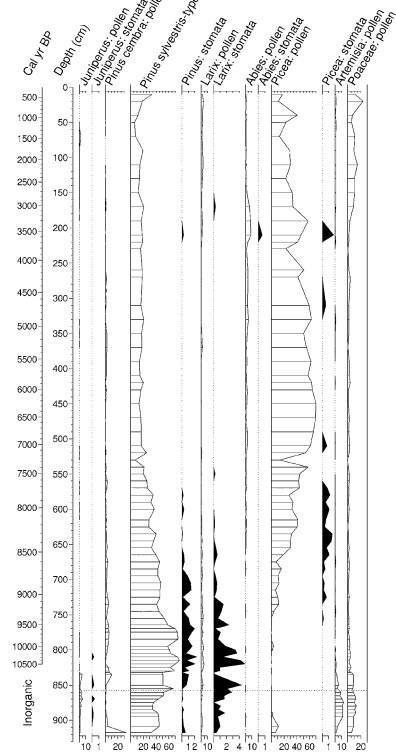
Lai Nair

1546m a.s.l. 48.8°N 10.3°E
Wellten (1982b)



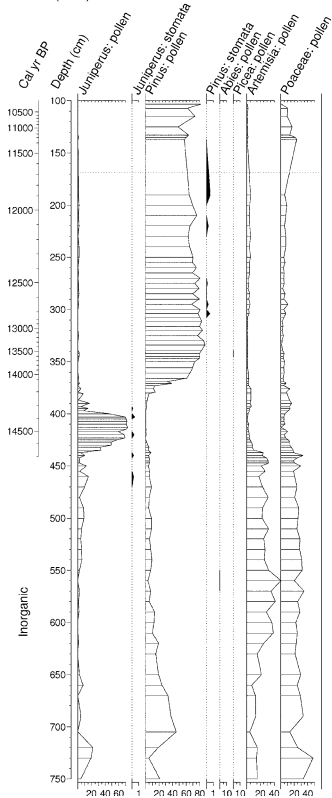
Dossaccio

1730m a.s.l. 46.3°N 10.2°E
Wellten (1982b)



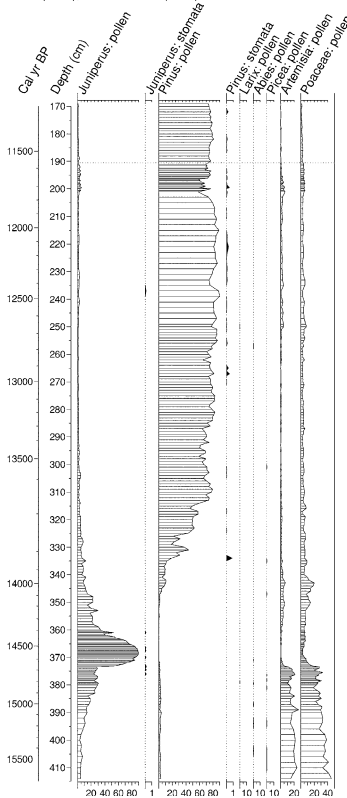
d Le Tronchet

715 m a.s.l. 46.5°N 6.7°E
Gaillard (1984)



Gerzensee

603m a.s.l. 46.8°N 7.6°E
Wick (2000), Ammann et al. (2012)



Nussbaumer Seen

434m a.s.l. 47.6°N 8.8°E
Rösch (1983, 1985)

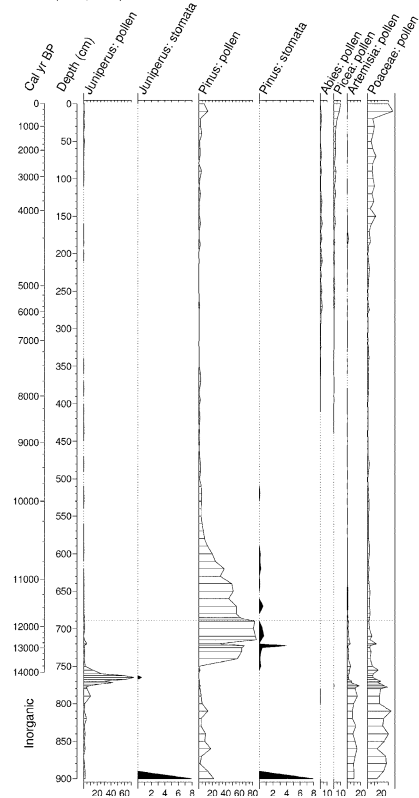


Fig. 5 continued

Discussion

Forest establishment traced by stomata

Stomata analysis along with pollen analysis may help to establish the history of the first afforestation after the LGM or the ice retreat. In Figs. 3 and 4 we have included the curves for *Artemisia* and Poaceae as proxies for the “Late-glacial steppe”. On the south–north transect we see that:

- At Lago di Origlio (416 m a.s.l., Tinner et al. 1999) *Juniperus* stomata records start before the decrease of *Artemisia* and Poaceae at ca. 17,560 cal. B.P., earlier than the first stomata of *Pinus* and the first pollen of *Larix* around 15,500 cal. B.P. (Fig. 5a).
- At Simplon-Alter Spittel (1,885 m a.s.l., Welten 1982a) stomata of *Juniperus*, *Larix* and *Pinus* start before the decline of *Artemisia* and Poaceae. Welten 1982a already discussed the very early deglaciation of Simplon Pass and the early establishment of trees during the Allerød (13,900–12,800 cal. B.P.) at this south exposed site (Fig. 5a).
- At Hopschensee (Simplon Pass, at 2,217 m a.s.l., Welten 1982a) the stomata of *Larix*, then *Juniperus* and *Pinus* occur during the decrease of *Artemisia* and Poaceae at the beginning of the Holocene (beside an early single stoma of *Larix*) (Fig. 5a).
- Among the five sites in Valais, Zeneggen is the lowest one (1,520 m a.s.l., Welten 1982a) and two steps of afforestation are visible: during the Allerød, when juniper and pine occur. They disappear during the Younger Dryas and reappear during the earliest Holocene. Thus this site is at the sensitive treeline ecotone during the Younger Dryas (Fig. 5b).
- At Boehnigsee (2,052 m a.s.l., Markgraf 1969) some rare juniper stomata occur near the base of the sequence, but in the early Holocene around 10,400 cal. B.P. frequent and nearly regular occurrences of *Juniperus* stomata are followed by stomata of pine and larch. The decline of *Pinus* stomata parallels the decrease of *P. cembra* pollen (7,000–6,000 cal. B.P.), suggesting that this reflects the decline of local *P. cembra* trees and not of the regional *P. sylvestris*-type (Fig. 5b).
- At Lac de Fully (2,135 m a.s.l., Finsinger and Tinner 2007) the early Holocene is not only characterized by long-distance transported *Corylus* and *Ulmus* pollen but also by a local decline of *D. octopetala* leaves and after 9,500 cal. B.P. needles of local *L. decidua*, a light-demanding species. From about 8,200 cal. B.P. onwards macrofossils of *P. cembra* were found. Both timberline conifers declined during the Bronze Age and they did not recover (Fig. 5b).
- At Gouillé Rion (2,343 m a.s.l., Tinner et al. 1996; Kaltenrieder et al. 2005; Tinner and Kaltenrieder 2005),

an early decline of *Artemisia* and Poaceae is not accompanied by stomata (older than 11,000 cal. B.P.), but between 10,000 and 9,000 cal. B.P. *Artemisia* (but not Poaceae) decreases a second time and stomata of *Larix* and *Pinus* appear (Fig. 5b).

- In Eggen ob Blatten (1,645 m a.s.l., Welten 1982a) stomata of *Juniperus* and *Pinus* are present from the base and during the decrease of Poaceae in the early Holocene (Fig. 5c). Of interest are also the stomata of *Abies* (present since ca. 8,500 cal. B.P. and abundant ca. 5,800–4,700 cal. B.P.). The site of Eggen ob Blatten does not lie in the main valley of Valais with its dry-continental climate, but in a side valley with higher humidity, somewhat comparable to the only major *Abies* forest today in Derborance (Steiger 2009).
- In Lai Nair (1,546 m a.s.l., Welten 1982b) stomata of *Juniperus* and *Pinus* are present during the Late-glacial Interstadial of the Bølling–Allerød and decline during the Younger Dryas, which is marked by higher values of *Artemisia* and Poaceae. Pollen of *Larix* is important in the early Holocene, but stomata finds are scarce (Fig. 5c).
- In Dossaccio (1,730 m a.s.l., Welten 1982b) near Bormio in Valtellina (Italy) only the two basal samples are from the Bølling–Allerød Interstadial, then the increase in *Artemisia* indicates the Younger Dryas. Stomata of *Juniperus*, *Pinus* and *Larix* did not disappear during this cool period. The early Holocene is rich in *Larix* and *Pinus* pollen and stomata of both. For *Picea* the first stoma occurs around 9,400 cal. B.P. just before the first increase of the pollen. With a second and a third increase of *Picea* pollen, stomata of *Larix* and *Pinus* decrease (Fig. 5c).

The three sites on the Swiss Plateau show a very consistent pattern of forest establishment in the Late-glacial (Fig. 5d): *Juniperus* has a sharp maximum at the onset of the Bølling (14,685 cal. B.P.) and *Pinus* arrives around 14,000–13,800 cal. B.P. (Gaillard 1984, 1985; Wick 2000; Rösch 1983, 1985; Ammann et al. 2013).

From the records at various altitudes we conclude:

- (1) In steppic environments such as that of the early Late-glacial, stomata may help to distinguish between reworked and long-distance pollen. Basal samples containing stomata may indicate reworking (*Juniperus* and *Pinus* in Nussbaumer Seen), since needles or stomata are dispersed over much shorter distances than pollen (Birks 2001). Reworking is sometimes also indicated by a record of pre-Quaternary spores.
- (2) Shrubland or forest establishment can be inferred from stomata analysis if conifers were important in the vegetation, such as *Juniperus* and *Pinus*.
- (3) In the altitudinal transect presented here, this first afforestation occurred during the early Late-glacial (Oldest Dryas) at Lago di Origlio, at the beginning of

Larix decidua

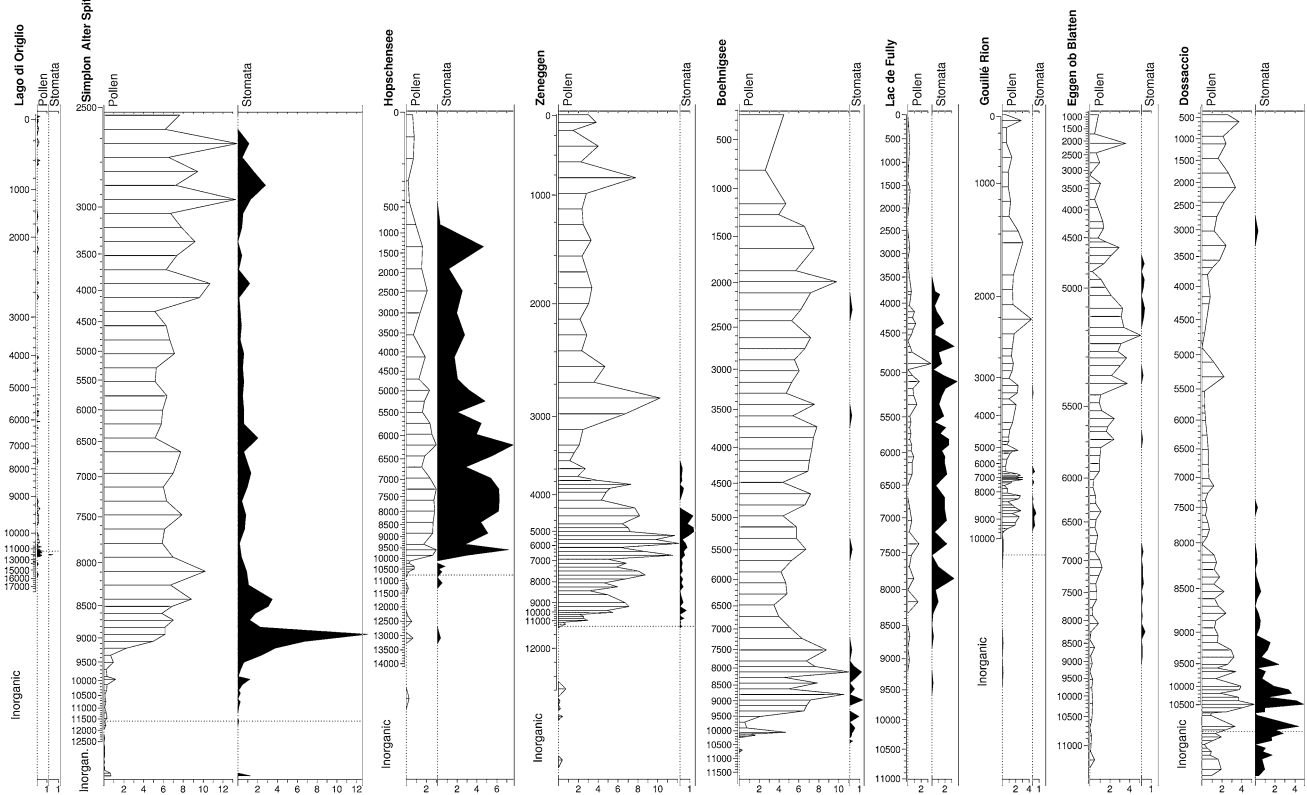
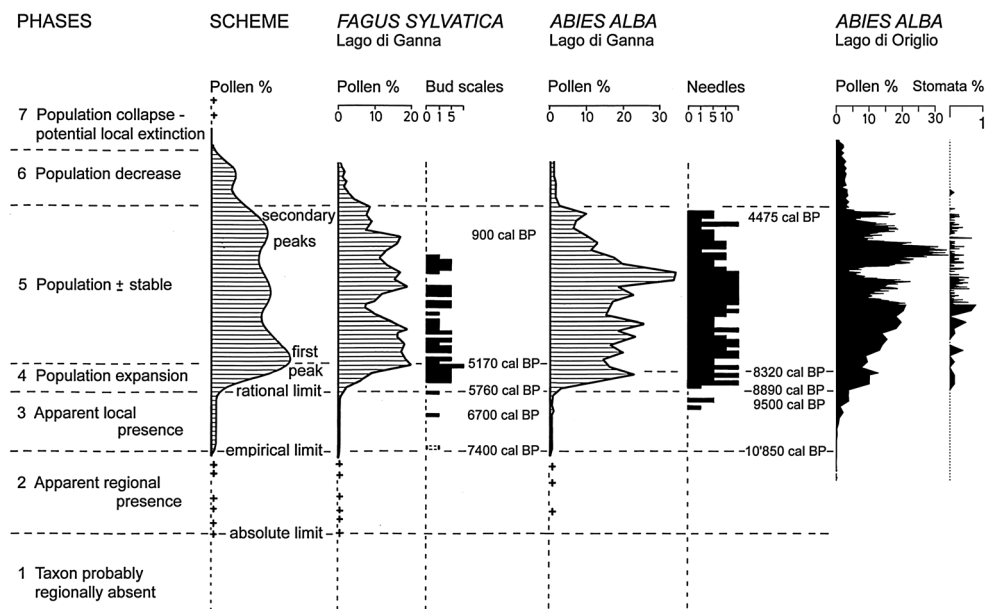


Fig. 6 South-north transect of nine sites from the lowland south of the Alps to the Central Alps for pollen and stomata of *Larix*, a medium pollen producer but low disperser and strong needle

producer. Pollen and stomata values are percentages of the pollen sum on the same x-axis scales for pollen and stomata

Fig. 7 The relationship of absolute, empirical and rational limits to apparent regional and apparent local presence and to population expansion, respectively. The schemes of Watts (1973) and Birks (1986) are fitted to the stratigraphy of pollen and plant macrofossils of the two wind-pollinated tree taxa *Fagus sylvatica* and *Abies alba* at Lago di Ganna (Schneider and Tobolski 1985) and of pollen and stomata of *Abies alba* at Lago di Origgio (Tinner et al. 1999). The two taxa are medium pollen producers and good dispersers. Adapted from Lang (1992, 1994)



the Bølling on the Swiss Plateau, and in the early Holocene at higher altitudes in the Alps.

- (4) Anthropogenic deforestation can be traced with stomata at ecotones formed by conifers as

demonstrated at Lac de Fully and Goullé Rion for the Bronze Age (early transhumance) by the decrease and final disappearance of stomata of *Larix* and *Pinus*, if evidence is available for human impact, such

as pollen of weeds or crops. Grazing may be reflected by finds of stomata of plants that are advantaged by pastoral activities, such as *Juniperus* at Gouillé Rion.

- (5) Finally and perhaps most important, proving the absence of plant taxa remains illusory, and presence is best traced by the analysis of plant macrofossils, often to species level. In the absence of macrofossil records, stomata may be used as a second best tool reaching genus level. The relationship between the earliest stomata found and the traditional pollen limits (absolute–empirical–rational) are summarized in Table 2.

Population decrease and local extinction of conifers recorded at the ending of stomata finds

Stomata may show not only the start of local presence and population growth of conifers but also their decline and their apparent local extinction, corresponding to phases 6 and 7 of Fig. 7. Decline and extinction of taxa may be due to climatic changes, to competition among taxa, and/or to human activities.

- (1) Climate and competition: At Lago di Origlio the light-loving taxon *Larix* declines around 9,000 cal. B.P. with the development of the mixed *A. alba* and deciduous forest and even locally occurring *Abies* (Tinner et al.

1999). At Gouillé Rion *Larix* declines when *P. cembra* becomes abundant. At Dossaccio (1,730 m a.s.l.) the declines of *P. cembra* and *L. decidua* both occur with an increase of *Picea* in which the stomata record parallels the pollen curve. At Nussbaumer Seen the abundance of *Pinus* declines strongly with the development of mixed deciduous forest of the early Holocene.

- (2) Human impact: tree species that declined were used by prehistoric and historic people for construction and heating (including cheese making) and impeded intense pastoralism: *P. cembra* and *Larix* at Lac de Fully, Gouillé Rion, Hopschensee and Simplon Alter-Spittel; *Abies* at Eggen ob Blatten; *Picea* at Dossaccio. At Lago di Origlio the decline of *Abies* was shown to correlate with increases of indicators of human activities and higher values of charcoal (Tinner et al. 1999). Around Lac de Fully and Gouillé Rion the Bronze Age people lowered the timberline formed by *P. cembra* and *L. decidua* for summer farming (Figs. 4, 5b; Finsinger and Tinner 2007; Kaltenrieder et al. 2005; Colombaroli et al. 2010). At Zeneggen Welten (1982a) interpreted increases of *Juniperus* together with higher values of Poaceae as an indicator of local pastures. Similar patterns are found at Boehnigsee.

Table 2 The five conifer taxa and their stomata record compared to the absolute, empirical and rational limits of the pollen percentage curves

First stomata	<i>Juniperus</i>	<i>Pinus</i> (<i>Haploxyylon</i> + <i>Diploxyylon</i>)	<i>Larix decidua</i>	<i>Abies alba</i>	<i>Picea abies</i>
After rational limit	Origlio Zeneggen Lai Nair Nussbaumer Seen	Simplon A-S: after high values of <i>Diploxyylon</i> . Continuous stomata with pollen ↑ of <i>Haploxyylon</i> . Boehnigsee; Lac de Fully; Le Tronchet	Lai Nair		Boehnigsee
During the rapid increase	Hopschensee Boehnigsee	Lago di Origlio Hopschensee Gouillé Rion: during ↑ of <i>Haploxyylon</i> Gerzensee	Simplon-A-S Zeneggen	Lago di Origlio Eggen ob Blatten Dossaccio	Zeneggen Simplon A-S
At onset of the rapid increase		Zeneggen Gouillé Rion: during ↓ of <i>Diploxyylon</i> Nussbaumer Seen (+ basal peak in clay)	Gouillé Rion		Lac de Fully
Between empirical and rational limit	Simplon-A-S Le Tronchet Gerzensee Dossaccio	Hopschensee			Hopschensee Dossaccio
At empirical limit			Lago di Origlio Hopschensee (+ basal peak in clay) Zeneggen Simplon A-S		
Between absolute and empirical limits	Lac de Fully		Hopschensee Boehnigsee Eggen ob Blatten		
At absolute limit					
Before absolute limit		Earlier than first <i>Haploxyylon</i> -pollen: Simplon A-S	Lac de Fully		
Level without stomata not reached	Eggen ob Blatten	Eggen ob Blatten Lai Nair Dossaccio	Dossaccio		

Larix behaves differently to all the other coniferous genera in showing stomata with much lower pollen values; this is a result of its high production and shedding of needles, and its medium pollen production and low pollen dispersal

General considerations about the presence or absence of taxa, and implications for the reconstruction of vegetation history

Macrofossil and stomata records may help to refine the question whether a taxon was locally present at a site. Other important issues, however, are related to the assumption of the absence of taxa. For instance, reconstructing immigrations and migrational routes requires the assumption that the taxon was absent from the site before its first appearance in the fossil record. It is tempting to interpret the beginning of a curve as arrival and an increase as local population expansion of a taxon, as was done by von Post (1924) and later on by Bertsch (1935, 1940) and others, at a time when radiocarbon dating was not available to synchronize the pollen records. These assumptions may appear convincing but they require a thorough check.

The assumption has been widely accepted that the (usually exponential) increase of pollen before the first peak (the so-called rational limit) reflects local population expansion. Much more debated is the start of regular pollen occurrence (the so-called empirical limit). Does it reflect the immigration of a taxon or was the taxon already present in the area, though at lower population density? Rudolph (1930) preferred this latter interpretation and assumed that at latest during the early Holocene all taxa had already reached central Europe. In his view, vegetation history (and as a part of it the Central European Ground Succession or “Grundsukzession”) reflects (subsequent) expansions of taxa in response to changing climates and environments instead of migrational processes. Later on Welten (1944) supported Rudolph’s interpretation. On the basis of spatial distribution densities of trees, Welten (1944) estimated that the presence of 70 individuals of a rare tree species in a forested lake catchment with a radius of 2,300 m would result in the detection of one pollen grain for every 10,000 grains counted (0.01 %). Seventy individuals in such a small area around a site are many, if compared to detection uncertainties of ecological field data. Welten’s estimate thus indicates that past occupancy might be seriously underestimated when pollen or other even less abundant plant remains are used. The detection frequency (0.01 %) suggested by Welten corresponds to the sedimentary situation before the beginning of the empirical limit, with one pollen grain in every 20th sample for pollen sums of 500, showing that the arrival or even the initial population establishment of a taxon (with >50 individuals) can occur long before the start of the empirical limit in pollen diagrams. Consequently Welten (1944) proposed that the use of pollen values for determining the arrival or local presence of a taxon be avoided and concluded that migrational reconstructions are illusory (“Scheinwanderungen”). Firbas (1949) largely took up the view of Rudolph and Welten, remaining critical of arrival and migration reconstructions. After discussing all relevant dispersal processes that could have induced fast migration rates at or before the

start of the Holocene, such as animals, wind, streams or ice floes, he partially rejected the early migrational reconstruction attempts of Bertsch (1935, 1940) to emphasize that the assessment of the relevance of migrational processes for the vegetation history of Europe primarily depends on the unequivocal evidence of the arrival time of a taxon. Similarly, Godwin (1956) suggested that >50 % of the British flora was already established by the end of the Late-glacial. Even for taxa that expanded late in northwestern Europe, such as *Fagus sylvatica*, he excluded low migrational rates as a cause (p. 208); instead he emphasized the presence of previously established small foci that allowed the taxon to expand quickly once the climatic conditions became sufficiently favourable.

Watts (1973) and later Birks (1986) refined the relationships between the pollen-stratigraphic evidence and the pollen-inferred arrival and expansion of arboreal plants. Lang (1992) corroborated this approach by including plant macrofossil evidence (Fig. 7). Plant macrofossils (or stomata as a derivative of needles) provide better evidence of local presence than pollen (Birks and Birks 2000), but given the low numbers preserved in the sediment they have significantly less power as evidence of the absence of a taxon at a site. Since it is impossible to prove the spatial absence of a taxon by pollen or macrofossils (Birks and Birks 2003; Hicks 2006; Tinner and Lotter 2006; Giesecke 2013), the reconstruction of the presence and thus immigration of a taxon remains obscure (Seppä 2007). Indeed reconstructing immigration and migrations from pollen or macrofossil evidence disregards the challenges of imperfect detection (see Kéry 2011). We thus suggest that the term immigration should be avoided when dealing with vegetation reconstructions based on pollen-, macrofossil- or stomata-inferred vegetation history reconstructions. Instead the terms “apparent local” and “apparent regional” presence may take into account detection uncertainty (Kéry 2011). The terms “apparent local” and “apparent regional” presence have a strong basis in the biostratigraphies. For inferred population dynamics one may use the term “apparent establishment”.

On the basis of pollen and macrofossil records seven (dynamic) phases were distinguished and illustrated by Lang (1992, 1994), based on Watts (1973), Birks (1986) and Schneider and Tobolski (1985), shown in Fig. 7 from bottom to top:

- (1) No pollen and macrofossils in the sediment record: taxon might be absent.
- (2) Occasional pollen grains (after absolute pollen limit), no closed curve, no plant macrofossils: apparent regional presence of the taxon, range close to the site or alternatively, the taxon might be present locally but in low numbers (cryptic presence).
- (3) Continuous pollen record (after empirical limit) and/or first macrofossils: apparent local presence of the taxon, local establishment of population.

- (4) Increase of pollen abundances (after rational limit) to reach a first peak and/or regular occurrence of macrofossils: local population (mass) expansion of a taxon.
- (5) Secondary pollen and macrofossil peaks, often smaller than the first peak: population oscillations of the taxon.
- (6) Decrease of pollen and/or macrofossil abundance: decline of the population of the taxon.
- (7) Disappearance of pollen and macrofossils in the sediment record: population collapse, apparent local extinction.

With regard to pollen, this scheme may apply to wind-pollinated trees in Europe with average or moderate pollen production and dispersal, such as *Abies*, *Picea*, *Ulmus*, *Quercus*, *Fagus* and *Carpinus* (Fig. 7). In insect-pollinated trees such as *Acer* and *Tilia*, or wind and insect pollinated ones such as *Castanea* or wind-pollinated trees with low pollen production such as *Fraxinus excelsior* or those with poor dispersal (*Larix*), single occasional pollen finds (absolute limit) may indicate the apparent local presence of the plant. In strong pollen producers, however, such as *Pinus*, *Betula*, *Corylus* and *Alnus*, care should be taken when inferring the apparent local presence on the basis of pollen alone. For this latter group the (latest) local presence becomes likely when reaching the rational pollen limit.

Two additional problems need to be kept in mind:

- (1) The conventional interpretation that pollen and macrofossil abundances primarily reflect population dynamics, and not productivity changes such as increased flowering or organ production, is supported by recent interdisciplinary studies comparing dynamic modelling outputs, pollen and macrofossil records (Lotter and Kienast 1990; Keller et al. 2002; Heiri et al. 2006; Henne et al. 2011). Productivity changes may indeed occur at annual scales (Hicks 2001, 2007; Sjögren et al. 2008a; Van der Knaap et al. 2010), but are supposed to become relevant at decadal to millennial scales only when the causal factor, such as climatic change, lasts long enough (Fischer et al. 1959; Hicks 2006; Mazier et al. 2012; Sjögren and Kirchhefer 2012).
- (2) The second problem when tracking the spatial occurrence, spatial expansion or population expansion on the basis of palaeo-evidence (pollen, stomata, plant macrofossils) is taxonomic resolution. Pollen types may represent species, groups of species, subgenera, genera, or even families. Species-rich taxa such as *Quercus robur*-type cannot provide details about the history of the individual species involved without macrofossil or leaf-cuticle evidence (Finsinger et al. 2011), or if the modern spatial species distribution and genetic structure do not deliver additional information. This issue can potentially be resolved by consulting ancient DNA (Gugerli et al. 2013), which may allow reconstruction of vegetation history at subspecies and even population levels.

Conclusions

Stomata can provide valuable insights into the local apparent presence of conifer taxa, usually at genus level. *P. sylvestris* and *L. decidua* have strongly contrasting records, *P. sylvestris* being a strong pollen producer and *L. decidua* a strong needle producer. Where present in the sediment, macrofossils can refine the taxonomic resolution of the results and significantly contribute to a better assessment of the local apparent presence of taxa. Together with pollen analysis, which is superior to all other proxies with regard to the large numbers of fossils recorded, stomata and plant macrofossils may contribute to a better assessment of the times of apparent establishment, expansion, decline and extinction of populations.

Based on apparent local presence, inferences of altitudinal or latitudinal fluctuations of tree lines or timberlines may be possible; such fluctuations can be caused either by climatic changes or by human impact.

Extreme care is required when reconstructing the first arrival and thus the immigration or migration of taxa. Currently there is no tool available to track the arrival of the first individual or few individuals at a site. This implies that the reconstruction of immigrations and migrations will remain elusive for a long time. We thus recommend the use of less equivocal terms such as “apparent local” and “apparent regional” presence; for the term “expansion” we need to say if we think of spatial expansion or of the build-up of a population.

Acknowledgments We dedicate this paper to Hilary H. Birks in appreciation of her numerous and inspiring contributions to palaeoecology, of her help, and friendship. We are grateful to Vera Markgraf for submitting her data from Boehningsee to the pollen data bases, to Peter von Ballmoos for the help with figures and to three anonymous reviewers for their helpful comments.

References

- Ammann B (1989) Late-quaternary palynology at Lobsigensee—regional vegetation history and local lake development. *Diss Bot* 137:157
- Ammann B, Wick L (1993) Analysis of fossil stomata of conifers as indicators of the alpine tree line fluctuations during the Holocene. In: Frenzel B (ed) *European palaeoclimate and man*. Fischer, Stuttgart, pp 175–185
- Ammann B, Van Leeuwen JFN, Van der Knaap WO et al (2013) Vegetation responses to rapid warming and to minor climatic fluctuations during the late-glacial interstadial (GI-1) at Gerzensee (Switzerland). *Palaeogeogr Palaeoclimatol Palaeoecol* 391:40–59
- Barnekow L (1999) Holocene tree-line dynamics and inferred climatic changes in the Abisko area, northern Sweden, based on macrofossil and pollen records. *Holocene* 9:253–265
- Bertsch K (1935) *Der deutsche Wald im Wechsel der Zeiten*. Heine, Tübingen
- Bertsch K (1940) *Geschichte des deutschen Waldes*. Fischer, Jena
- Birks HH (1973) Modern macrofossil assemblages in lake sediments in Minnesota. In: Birks HJB, West RG (eds) *Quaternary plant ecology*. Blackwell, Oxford, pp 173–189

- Birks HH (1984) Late-quaternary pollen and plant macrofossil stratigraphy at Lochan an Druim, north-west Scotland. In: Haworth E, Lund JWG (eds) Lake sediments and environmental history. University of Leicester Press, Leicester, pp 377–405
- Birks HJB (1986) Late-quaternary biotic changes in terrestrial and lacustrine environments, with particular reference to north-west Europe. In: Berglund BE (ed) Handbook of Holocene palaeoecology and palaeohydrology. Wiley, Chichester, pp 3–65
- Birks HH (2001) Plant macrofossils. In: Smol JP, Birks HJB, Last WM (eds) Tracking environmental change using lake sediments. Kluwer, Dordrecht, pp 49–74
- Birks HH (2007) Plant macrofossils introduction. In: Elias SA (ed) Encyclopedia of quaternary science. Elsevier, Amsterdam, pp 2,266–2,288
- Birks HJB, Birks HH (1980) Quaternary palaeoecology. Arnold, London
- Birks HH, Birks HJB (2000) Future uses of pollen analysis must include macrofossils. *J Biogeogr* 27:31–35
- Birks HH, Birks HJB (2003) Reconstructing Holocene climates from pollen and plant macrofossils. In: Mackay A, Batterbee R, Birks HJB et al (eds) Global change in the Holocene. Arnold, London, pp 342–357
- Birks HH, Mathewes RW (1978) Studies in the vegetation history of Scotland. V. Late devensian and early flandrian pollen and macrofossil stratigraphy at Abernethy forest, Inverness-shire. *New Phytol* 80:455–484
- Birks HH, Vorren K-D, Birks HJB (1996) Holocene tree-lines, dendrochronology and palaeoclimate. *Paläoklimaforschung* 20:1–18
- Bjune AE, Birks HJB, Seppä H (2004) Holocene vegetation and climate history on a continental-oceanic transect in northern Fennoscandia based on pollen and plant macrofossils. *Boreas* 33:211–223
- Brändli UB (1998) Die häufigsten Waldbäume der Schweiz. Ergebnisse aus dem Landesforstinventar 1983–85. *Berichte Eidgenöss. Forsch anst. Wald Schnee Landschaft* 342
- Clayden S, Cwynar L, MacDonald G (1996) Stomate and pollen content of lake sediments from across the tree line on the Taimyr Peninsula, Siberia. *Can J Bot* 74:1,009–1,015
- Clayden S, Cwynar L, MacDonald G et al (1997) Holocene pollen and stomates from a forest-tundra site on the Taimyr Peninsula, Siberia. *Arct Alp Res* 29:327–333
- Colombaroli D, Henne PD, Kaltenrieder P et al (2010) Species responses to fire, climate and human impact at tree line in the Alps as evidenced by palaeo-environmental records and a dynamic simulation model. *J Ecol* 98:1,346–1,357
- Denton GH, Broecker WS, Alley RB (2006) The mystery interval 17.5 to 14.5 kyrs ago. *PAGES News* 14:14–16
- Dunwiddie PW (1987) Macrofossil and pollen representation of coniferous trees in modern sediments from Washington. *Ecology* 68:1–11
- Eide W, Birks HH, Bigelow NH et al (2006) Holocene forest development along the Setesdal valley, southern Norway, reconstructed from macrofossils and pollen evidence. *Veget Hist Archaeobot* 15:65–85
- Finsinger W, Tinner W (2007) Pollen and plant macrofossils at Lac de Fully (2135 m a.s.l.): holocene forest dynamics on a highland plateau in the Valais, Switzerland. *Holocene* 17:1,119–1,127
- Finsinger W, Tinner W, van der Knaap WO, Ammann B (2006) The expansion of hazel (*Corylus avellana* L.) in the Southern Alps: a key for understanding its early holocene history in Europe? *Quat Sci Rev* 25:612–631
- Finsinger W, Lane CS, Van den Brand GJ et al (2011) The lateglacial *Quercus* expansion in the southern European Alps—rapid vegetation response to a late Allerød climate warming? *J Quat Sci* 26:694–702
- Firbas F (1949) Spät- und nacheiszeitliche Waldgeschichte Mitteleuropas nördlich der Alpen. Fischer, Jena
- Fischer F, Schmid-Haas P, Hughes BR (1959) Anzahl und Verteilung der in der Schneedecke angesammelten Fichtensamen. *Mitt Eidgenöss. Forschanst Wald Schnee Landsch* 35:459–479
- Froyd C (2005) Fossil stomata, reveal early pine presence in Scotland: implications for postglacial colonization analyses. *Ecology* 86:579–586
- Gaillard M-J (1984) Etude palynologique de l'Evolution Tardi- et Postglaciaire de la Végétation du Moyen-Pays Romand (Suisse) (Diss Bot), vol 77. Cramer, Vaduz
- Gaillard M-J (1985) Late-glacial and Holocene environments of some ancient lakes in the Western Swiss Plateau. In: Lang G (ed) Swiss lake and Mire Environments during the last 15 000 years (Diss Bot), vol 87. Cramer, Vaduz, pp 273–336
- Giesecke T (2013) Changing plant distributions and abundances. In: Elias SA (ed) Encyclopedia of quaternary science, vol 3. Elsevier, Amsterdam, pp 854–860
- Giesecke T, Davis B, Brewer S et al (2014) Towards mapping the late quaternary vegetation change of Europe. *Veget Hist Archaeobot* 23:75–86
- Godwin H (1956) The history of the British flora. A factual basis for phytogeography. Cambridge University Press, Cambridge
- Gugerli F, Alvarez N, Tinner W (2013) A deep dig—hindsight on Holocene vegetation composition from ancient environmental DNA. *Mol Ecol* 22:3,433–3,436
- Hansen BCS (1995) Conifer stomate analysis as a palaeoecological tool: an example from the Hudson Bay Lowland. *Can J Bot* 73:244–252
- Hansen BCS, MacDonald GM, Moser KA (1996) Identifying the tundra-forest border in the stomata record: an analysis of lake surface samples from the Yellowknife area, Northwest Territories, Canada. *Can J Bot* 74:796–800
- Heiri C, Bugmann H, Tinner W et al (2006) A model-based reconstruction of Holocene treeline dynamics in the Central Swiss Alps. *J Ecol* 94:206–216
- Henne PD, Elkin CM, Reineking B et al (2011) Did soil development limit spruce (*Picea abies*) expansion in the Central Alps during the Holocene? Testing a palaeobotanical hypothesis with a dynamic landscape model. *J Biogeogr* 38:933–949
- Hess HE, Landolt E, Hirzel R (1976) Flora der Schweiz und angrenzender Gebiete. Birkhäuser, Basel
- Hicks S (2001) The use of annual arboreal pollen deposition values for delimiting tree-lines in the landscape and exploring models of pollen dispersal. *Rev Palaeobot Palynol* 117:1–29
- Hicks S (2006) When no pollen does not mean no trees. *Veget Hist Archaeobot* 15:253–261
- Hicks S (2007) Pollen methods and studies: surface samples and trapping. In: Elias SA (ed) Encyclopedia of quaternary science. Elsevier, Amsterdam, pp 2,529–2,535
- Jensen C, Kuiper JGJ, Vorren K-D (2002) First post-glacial establishment of forest trees: early Holocene vegetation, mollusc settlement and climate dynamics in central Troms, North Norway. *Boreas* 31:285–301
- Kaltenrieder P, Tinner W, Ammann B (2005) Zur Langzeitökologie des Lärchen-Arvengürtels in den südlichen Walliser-Alpen. *Bot Helv* 115:137–154
- Keller F, Lischke H, Mathis T et al (2002) Effects of climate, fire, and humans on forest dynamics: forest simulations compared to the palaeological record. *Ecol Model* 152:109–127
- Kéry M (2011) Towards the modelling of true species distributions. *J Biogeogr* 38:617–618
- Lacourse T, Delepine JM, Hodffman EH et al (2012) A 14,000 year vegetation history of a hypermaritime island on the outer Pacific coast of Canada based on fossil pollen, spores and conifer stomata. *Quat Res* 78:572–582
- Lang G (1992) Some aspects of European late- and post-glacial flora history. *Acta Bot Fenn* 144:1–17
- Lang G (1994) Quartäre Vegetationsgeschichte Europas—Methoden und Ergebnisse. Fischer, Jena
- Lang G (2005) Seen und Moore des Schwarzwaldes. *Andrias* 16:1–160

- Lang G, Tobolski K (1985) Hobschensee—late-glacial and Holocene environments of a lake near the timberline. *Diss Bot* 87:209–228
- Leitner R, Gajewski K (2004) Modern and Holocene stomata records of tree-line variations in northwestern Quebec. *Can J Bot-Rev Can Bot* 82:726–734
- Lotter AF, Kienast F (1990) Validation of a forest succession model by means of annually laminated sediments. *Geol Surv Finl* 14:15–31
- MacDonald GM (2001) Conifer stomata. In: Smol JP, Birks HJB, Last WM (eds) Tracking environmental change using lake sediments: terrestrial, algal, and siliceous indicators. Kluwer, Dordrecht, pp 33–47
- Magyari EK, Jakab G, Bálint M et al (2012) Rapid vegetation response to Lateglacial and early Holocene climatic fluctuation in the South Carpathian Mountains (Romania). *Quat Sci Rev* 35:116–130
- Markgraf V (1969) Moorkundliche und vegetationsgeschichtliche Untersuchungen an einem Moorsee an der Waldgrenze im Wallis. *Bot Jahrb* 89:1–63
- Mazier F, Nielsen AB, Broström A et al (2012) Signals of tree volume and temperature in a high-resolution record of pollen accumulation rates in northern Finland. *J Quat Sci* 27:564–574
- Oberdorfer E (1990) Pflanzensoziologische Exkursionsflora. Ulmer, Stuttgart
- Parshall T (2002) Late Holocene stand-scale invasion by hemlock (*Tsuga canadensis*) at its western range limit. *Ecology* 83:1,386–1,398
- Paus A, Velle G, Berge J (2011) The Lateglacial and early Holocene vegetation and environment in the Dovre mountains, central Norway, as signalled in two Lateglacial nunatak lakes. *Quat Sci Rev* 30:1,780–1,796
- Pidek IA, Svitavska-Svobodova H, Van der Knaap WO et al (2013) Pollen percentage thresholds of *Abies alba* based on 13-year annual records of pollen deposition in modified Tauber traps: perspectives of application to fossil situations. *Rev Palaeobot Palynol* 195:26–36
- Pisarcic MFJ, Szeicz JM, Karst T et al (2000) Comparison of pollen and conifer stomata as indicators of alpine treeline in northwestern Canadian lake sediments. *Can J Bot* 78:1,180–1,186
- Pisarcic MFJ, MacDonald GM, Cwynar LC et al (2001) Modern pollen and conifer stomata from north-central Siberian lake sediments: their use in interpreting Late Quaternary fossil pollen assemblages. *Arct Antarct Alp Res* 33:19–27
- Pisarcic MFJ, Holt C, Szeicz JM et al (2003) Holocene treeline dynamics in the mountains of northeastern British Columbia, Canada, inferred from fossil pollen and stomata. *Holocene* 13:161–173
- Reich PB, Oleksyn J, Modrzyński J (1996) Evidence that longer needle retention of spruce and pine populations at high elevations and high latitudes is largely a phenotypic response. *Tree Physiol* 16:643–647
- Rösch M (1983) Geschichte der Nussbaumer Seen/Kt. Thurgau und ihrer Umgebung seit dem Ausgang der letzten Eiszeit aufgrund quartärbotanischer, stratigraphischer und sedimentologischer Untersuchungen. *Mitt Thurg Naturf Ges* 45:3–110
- Rösch M (1985) Nussbaumer Seen—spät- und postglaziale Umweltsveränderungen einer Seengruppe im östlichen schweizer Mittelland. *Diss Bot* 87:337–379
- Rudolph K (1930) Grundzüge der nacheiszeitlichen Waldgeschichte Mitteleuropas. *Bh Bot Centrbl* 47:111–176
- Schneider R, Tobolski K (1985) Lago di Ganna—Late-glacial and Holocene environments of a lake in the southern Alps. *Diss Bot* 87:229–271
- Seppä H (2007) Pollen analysis, principles. In: Elias SA (ed) Encyclopedia of quaternary science. Elsevier, Amsterdam, pp 2,486–2,497
- Sjögren P, Kirchhefer AJ (2012) Historical legacy of old-growth pine forest in Dividalen, northern Scandes. *Int J Biodivers Sci Ecosyst Serv Manag* 8:338–350
- Sjögren P, Van der Knaap WO, Huusko A, Van Leeuwen JFN (2008a) Pollen productivity, dispersal, and correction factors for major tree taxa in the Swiss Alps based on pollen-trap results. *Rev Palaeobot Palynol* 152:200–210
- Sjögren P, Van der Knaap WO, Kaplan J, Van Leeuwen JFN, Ammann B (2008b) A pilot study on pollen representation of mountain valley vegetation in the central Alps. *Rev Palaeobot Palynol* 149:208–218
- Steiger P (2009) Wälder der Schweiz—Von Lindengrün zu Lärchengold - Vielfalt der Waldbilder und des Waldes der Schweiz. Ott, Thun
- Sweeney CA (2004) A key for the identification of stomata of the native conifers of Scandinavia. *Rev Palaeobot Palynol* 128:281–290
- Tinner W, Kaltenrieder P (2005) Rapid responses of high-mountain vegetation to early Holocene environmental changes in the Swiss Alps. *J Ecol* 93:936–947
- Tinner W, Lotter AF (2006) Holocene expansions of *Fagus sylvatica* and *Abies alba* in Central Europe: where are we after eight decades of debate? *Quat Sci Rev* 25:526–549
- Tinner W, Theurillat JP (2003) Uppermost limit, extent, and fluctuations of the timberline and treeline ecocline in the Swiss Central Alps during the past 11,500 years. *Arct Antarct Alp Res* 35:158–169
- Tinner W, Ammann B, Germann P (1996) Treeline fluctuations recorded for 12,500 years by soil profiles, pollen, and plant macrofossils in the Central Swiss Alps. *Arct Alp Res* 28:131–147
- Tinner W, Hubschmid P, Wehrli M et al (1999) Long-term forest fire ecology and dynamics in southern Switzerland. *J Ecol* 87:273–289
- Trautmann W (1953) Zur Unterscheidung fossiler Spaltöffnungen der mitteleuropäischen Coniferen. *Flora* 140:523–533
- Van der Knaap WO, Van Leeuwen JFN, Svitavska-Svobodova H, Pidek IA, Kvavadze E, Chichinadze M, Giesecke T, Kaszewski BM, Oberli F, Kalnina L, Pardoe HS, Tinner W, Ammann B (2010) Annual pollen traps reveal the complexity of climatic control on pollen productivity in Europe and the Caucasus. *Veget Hist Archaeobot* 19:285–307
- Vescovi E, Ravazzi C, Arpeti E et al (2007) Interactions between climate and vegetation during the Lateglacial period as recorded by lake and mire sediment archives in Northern Italy and Southern Switzerland. *Quat Sci Rev* 26:1,650–1,669
- Von Post L (1924) Some features of the regional history of the forests of southern Sweden in post-arctic time. *Geol Fören Stockholm Förhandl* 38:384
- Watts WA (1973) Rates of change and stability in vegetation in the perspective of long periods of time. In: Birks HJB, West RG (eds) Quaternary plant ecology. Cambridge University Press, Cambridge, pp 195–206
- Welten M (1944) Pollenanalytische, stratigraphische und geochronologische Untersuchungen aus dem Faulenseemoos bei Spiez. *Veröff Geobot Inst Rübel Zürich* 21:1–201
- Welten M (1982a) Vegetationsgeschichtliche Untersuchungen in den westlichen Schweizer Alpen: Bern-Wallis. *Denkschr Schweiz Naturforsch Ges* 95:1–104
- Welten M (1982b) Pollenanalytische Untersuchungen zur Vegetationsgeschichte des Schweizerischen Nationalparks. *Ergeb wiss Untersuch Schweiz Nationalpark* 16:3–43
- Wick L (2000) Vegetational response to climatic changes recorded in Swiss Late Glacial lake sediments. *Palaeogeogr Palaeoclimatol Palaeoecol* 159:231–250
- Wick L, Tinner W (1997) Vegetation changes and timberline fluctuations in the Central Alps as indicator of Holocene climatic oscillations. *Arct Alp Res* 29:445–458
- Yu Z (1997) Late Quaternary paleoecology of *Thuja* and *Juniperus* (Cupressaceae) at Crawford Lake, Ontario, Canada: pollen, stomata and macrofossils. *Rev Palaeobot Palynol* 96:241–254