


T0405205/4



**Institute of  
Freshwater  
Ecology**





INSTITUTE OF FRESHWATER ECOLOGY

Eastern Rivers Laboratory  
Institute of Freshwater Ecology  
Monks Wood Experimental Station  
c/o Institute of Terrestrial Ecology  
Abbots Ripton, Huntingdon,  
Cambridgeshire, PE17 2LS.

Field trials of the Armfield electronic  
guage board.

Report: November 1990.  
Dr A.F.H. Marker and G.D. Collett.

Project leader	A.F.H. Marker BSc PhD
Report date:	November 1990
Report to:	Armfield Technical Education Ltd
IFE Report Ref:	ERG/T04052c5/4
TFS Project No:	T04052c5

This is an unpublished report and should not be cited without permission, which should be sought through the Director of the Institute of Freshwater Ecology in the first instance.

The Institute of Freshwater Ecology is part of the Terrestrial and Freshwater Sciences Directorate of the Natural Environment Research Council.



1.

## INTRODUCTION

The Institute of Freshwater Ecology's Eastern Rivers Laboratory is carrying out long term research into the ecology of the River Great Ouse, initially in its middle reaches between Bedford and Earith. This highly managed and regulated river system contains a range of interlinked channels, through which flow is controlled by a series of locks, weirs and sluices. During the winter of 1988/89 the Institute negotiated a special price with Armfield for an electronic gauge board. The gauge board was modified to include a movable light shield to minimise interference from algal growth; we had thought it possible that, when a thick algal mat developed at the water line, spuriously high water levels could be logged when the water level subsequently dropped, leaving the algal mat temporarily wet; This report provides an assessment for Armfield after eighteen months use.

2.

## METHODS

The electronic gauging board was located on a side channel of the River Great Ouse, near Godmanchester (Huntingdon). The side channel, known locally as Lees Brook, leaves the main river upstream of Brampton lock and rejoins the main river 2 km down stream, below Brampton lock, but above Godmanchester lock. The gauging site (Fig.1 Nat. Grid Ref. TL230702) was chosen, in part, for its seclusion which minimised potential human interference. A stake was driven hard into the river bed by the river bank, which provided considerable protection from drifting macro-detritus. The logging system was a modified "Windermere Profiler" (Rouen, 1989) which was simultaneously measuring water and air temperature. For the first summer the gauge

sensors were cleaned at monthly intervals. Subsequently, they were not cleaned, except for the removal of entwined macro-detritus.

### 3. RESULTS

Variables were generally logged for periods of three or four days each week. Displayed logged depth data were compared with true visual readings from the gauging board at the beginning and the end of each run (Tables 1 and 2). For most of the time variations in water height were small, due to the prolonged drought conditions during 1989 and 1990 and the nature of the discharge pattern in this regulated river. However the following interpretations of the data may be made:

1. Differences in water height between the logged and river values were small and generally well within the quoted 2 cm error. The values shown do not reflect mean depth of the river since the gauge was located in shallow water. Approximately 1.5 m should be added to obtain the mean depth on a particular date.
2. Cleaning the sensors appeared to have little effect and prolonged immersion without cleaning had little effect.
3. Differences between air and water temperature appeared to have little effect.
4. The effect of wave action is unknown since the location was sheltered and the channel width relatively narrow.

5. Only one data set in the eighteen months was badly adrift (1.2.90) and was associated with high water levels. Water level was relatively stable at this point (the end of the water height trace shown in Fig. 2) and it is probable that the drift was due to poor calibration at the top end of the scale, rather than wet detritus above the water line.
6. Due to the extended drought conditions we have been unable to test the effect of rapid changes in water height. Moreover, rapid changes are unlikely to occur so far downstream in this type of managed river.

4.

#### REFERENCES

- ROUEN, M.A. 1989. The design and development of the "Windermere Profiler". An instrument for measuring how various environmental variables vary with depth in lakes, reservoirs and rivers. Freshwater Biological Association Annual Report, 1989, pp 93-106.

Table 1. 1989. Water levels (in cm) observed directly on the gauge board (RD) are compared with the logged data (LD); air temperature (AT) and river water temperature (RT) are also shown. Values are shown as two sets, at the start of a logging sequence and the end.

Date	Start				Finish			
	LD	RD	AT	RT	LD	RD	AT	RT
26.05.89	55	55	15	18	--	--	13	18
09.06.89	61	61	19	15	58	56	22	19
16.06.89	--	--	24	22	59	59	16	22
30.06.89	62	62	18	19	69	69	18	19
07.07.89	57	57	22	21	60	60	19	20
14.07.89	60	60	23	21	60	60	18	21
21.07.89	67	67	30	23	58	60	22	24
28.07.89	58	58	24	23	56	56	15	20
04.08.89	59	59	25	20	55	55	18	20
11.08.89	60	60	23	21	60	60	22	20
18.08.89	59	60	18	20	56	56	27	21
25.08.89	59	58	16	20	57	58	19	19
29.08.89	60	60	11	18	55	54	17	17
08.09.89	58	58	18	18	60	60	16	16
22.09.89	60	60	17	17	57	56	12	16
28.09.89	59	58	16	16	56	54	12	15
05.10.89	59	58	13	14	56	55	14	13
12.10.89	59	58	17	13	56	55	12	12
19.10.89	55	56	18	13	60	59	11	13
26.10.89	59	58	12	13	57	57	16	11
02.11.89	57	55	11	11	61	58	4	9
09.11.89	--	--	10	8	59	57	9	9
16.11.89	61	60	10	8	60	59	7	8
08.12.89	60	57	2	4	58	56	2	4
15.12.89	83	82	7	6	89	88	4	7
21.12.89	--	--	12	--	128	124	5	--
28.12.89	70	68	8	--	59	55	3	--



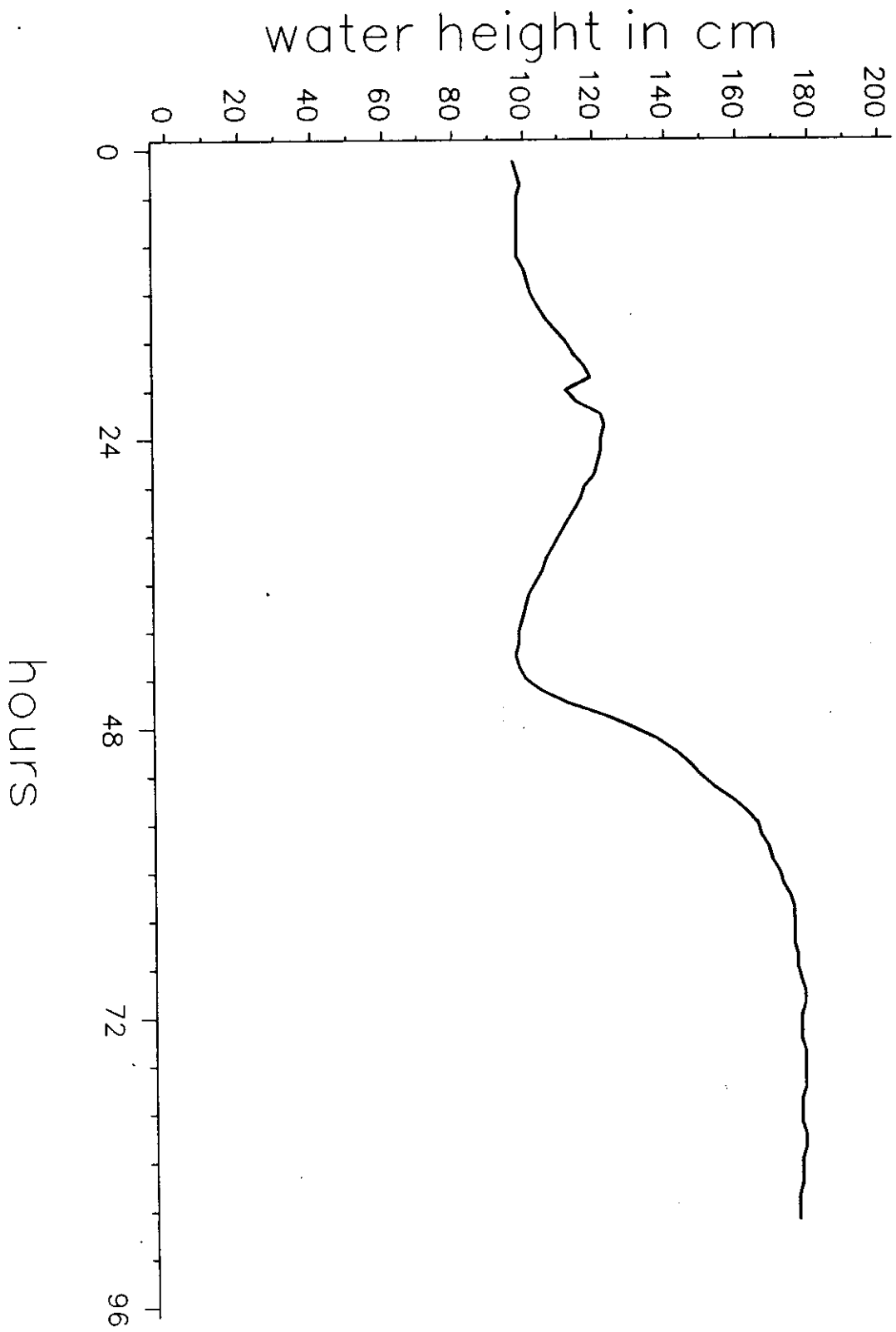
Table 2. 1990. Water levels (in cm) observed directly on the gauge board (RD) are compared with the logged data (LD); air temperature (AT) and river water temperature (RT) are also shown. Values are shown as two sets, at the start of a logging sequence and the end.

Date	Start				Finish			
	LD	RD	AT	RT	LD	RD	AT	RT
05.01.90	65	63	7	--	90	88	4	--
12.01.90	61	60	9	--	61	59	9	--
19.01.90	65	64	9	--	58	58	12	--
26.01.90	71	73	4	--	65	65	7	--
01.02.90	97	95	8	--	177	171	9	--
08.02.90	160	157	7	--	88	86	6	--
15.02.90	95	94	6	--	65	64	11	--
21.02.90	--	--	12	--	61	60	11	--
01.03.90	60	61	2	--	58	56	9	--
08.03.90	57	58	10	--	61	60	5	--
16.03.90	56	56	17	--	58	58	12	--
22.03.90	61	60	12	--	62	60	9	--
29.03.90	57	58	12	9	62	61	11	11
05.04.90	56	57	12	10	64	62	2	9
12.04.90	54	53	19	11	58	57	12	10
19.04.90	--	--	8	10	60	60	9	11
26.04.90	56	56	13	13	60	59	9	14
04.05.90	55	55	15	18	56	55	13	18
18.05.90	57	57	10	17	58	57	10	15
25.05.90	55	55	10	16	--	--	15	16
04.06.90	58	58	17	18	59	58	9	17
11.06.90	58	58	12	16	62	60	12	16
19.06.90	53	52	13	15	55	54	17	17
22.06.90	59	58	13	17	58	58	18	17
28.06.90	55	54	18	20	--	--	13	18
09.07.90	56	55	12	16	60	58	13	17
12.07.90	52	52	25	20	55	55	17	21
20.07.90	54	54	23	22	59	58	13	21
26.07.90	48	48	22	22	53	53	20	20
02.08.90	51	51	29	23	49	48	16	22
09.08.90	49	50	22	25	52	50	23	23
16.08.90	53	52	20	20	59	59	14	19
23.08.90	53	53	26	20	54	52	19	21
31.08.90	52	52	14	20	51	50	18	20
07.09.90	55	55	14	17	--	--	14	17
21.09.90	55	56	10	14	57	57	12	13
27.09.90	57	56	17	13	63	60	8	13

Fig. 1. Map illustrating site location (red asterisk).  
Scale approx. 8cm = 1km



Fig. 2. Changes in water height as recorded on the  
"Windermere profiler" during a high discharge period.



APPENDIX

Copy of the original quotation.

# armfield

Armfield Technical Education Co. Ltd. Tel: Nat: 0425 478781  
 Bridge House, Int: +44 425 478  
 West Street, Fax: UK: 0425 470916  
 Ringwood, Hampshire, Int: +44 425 478  
 England, BH24 1DY. Telex: 417253 Armtec G

## ACCEPTANCE OF ORDER

We thank you for your instructions which we shall be pleased to accept upon our Standard Conditions of Sale, a copy of which was sent with our quotation/is enclosed, and in accordance with the particulars shown below. Kindly advise us of any detail with which you do not agree, by telex or return of post.

*Chl*

To ..... FRESHWATER BIOLOGICAL ASSOCIATION  
 ..... EASTERN RIVERS GROUP  
 ..... C/O INST. OF TERRESTRIAL ECOLOGY  
 ..... MONKSWOOD EXP. STN, ABBOTS RIPPON  
 ..... HUNTINGDON, PE17 2LS

Our ref - Please quote on all correspondence.

ATE 3468


Date 19-1-89

Customer's Order No. .... ER47 Date 20-12-88  
 Quotation No. .... HH 107A Date 16-12-88  
 Conditions of Sale ATE F12/86 and BEAMA A  
 Terms of payment ..... NETT CASH 30 DAYS  
 L/c No. .... N/A Validity N/A  
 Purchased on behalf of ..... SELVES

Quantity	Cat. Ref.	Description	Value
1	H9-2DC	Electronic Gauge Board Complete with signal cable, mounting clips and protective (light) cover for top 1m of board.	
		Special discounted price Nett ex works	£ 200.00
		Delivery	£ TBA

Electrical Supply:  
 Calibration: S.I. units unless otherwise stated.  
 VAT: will be added to above total at prevailing rate/~~not applicable~~

EST. DESPATCH DATE: FEBRUARY 1989	ISSUED BY: R.F. FISHER
LOCAL AGENT	DELIVERY TO (If different from above) as above Attention Dr. A.F.H. Marker



DISTRIBUTION SHEET

(To be completed by all Project Leaders completing commissioned research project reports. Please bind a copy of this distribution sheet as the final page in all internal (IFE) copies of the report.)

1. AUTHORS: *Dr A.F.H. MARKER & G.D. COLLETT*  
 TITLE: *Field trials of the Armfield electronic gauge board.*  
 REPORT REF: *ERG/TO4052c5/4*  
 MASTER COPY HELD BY: *Dr A.F.H. MARKER*  
 REPORT ACCESS CODE (please assign a suitable code from list overleaf): *N*

2. DISTRIBUTION LIST (A-G standard distribution; H other)      Nos. copies      Date

A) Contract Customer: *Armfield Technical Education Co Ltd*

*3*

B) J.G. Jones (requires copy of title page and abstract only)

*1*

C) A.D. Pickering (1 copy of all reports)

*1*

D) IFE Internal Coordinator for Commissioned Research (one copy of all reports) *A.D. BERRIE*

*1*

E) Project Leader: *Dr A.F.H. MARKER*

*1*

F) FBA Library, Windermere (1 copy of all reports)

*1*

G) FBA Library, River Lab. (1 copy of all reports)

*1*

H) OTHER:- please list below and indicate nos. copies in RH column.

1. *Eastern Rivers Laboratory*

*1*

2. *G.D. COLLETT*

*1*

3.  
4.  
5.  
6.  
7.  
8.  
9.  
10.

*9th November 1990*

TOTAL NOS COPIES MADE:

*11*

