

IMPACT OF URBAN CONFIGURATIONS ON MICROCLIMATE AND  
THERMAL COMFORT IN RESIDENTIAL AREA OF KUALA LUMPUR

LIN YOLA

UNIVERSITI TEKNOLOGI MALAYSIA

IMPACT OF URBAN CONFIGURATIONS ON MICROCLIMATE AND  
THERMAL COMFORT IN RESIDENTIAL AREA OF KUALA LUMPUR

LIN YOLA

A thesis submitted in fulfilment of the  
requirements for the award of the degree of  
Doctor of Philosophy (Urban and Regional Planning)

Faculty of Built Environment  
Universiti Teknologi Malaysia

JANUARY 2018

*To My Beloved Family;  
Abd. Rachni (alm), Suniaty Kad,  
Windi Wiguna and Hebby Wilanda*

## ACKNOWLEDGEMENT

All praise to be to Allah, the Most Gracious and the Most Merciful, for His Blessing, Love, and Guidance. A Salute upon Prophet Muhammad (Peace Be Upon Him), His family and all His companions.

*Alhamdulillahirabbilalamiin*, I would like to express my most sincere gratitude and appreciation to the following people who support me in making this journey possible. I ask Allah to reward all these people bountifully. May He continually blesses us like He blessed those before us; those who loved Him and He loved them in turn. Ameen.

My supervisor, Prof. Dr. Ho Chin Siong who greatly guides and encourages me in completing this study. It is an honor to know you with all your kindness, Sir. To all Professors who give me valuable feedbacks to improve my work. I also wish to acknowledge the Management Authority of Flat Bandar Tasik Selatan and Surya Magna for giving permission to collect the respective data. To Prof. Dr. Bruse and Team who develop ENVI-met simulation used to perform this study, your knowledge sharing indeed contributes to the innovative and sustainable work. Mr. Adeb and Miss Paramita who kindly assist with important discussion and reference to this study. Linton University College and UCSI University for all the supports given during my study. Finally, to all dear friends and colleagues who are always with me, thank you.

## ABSTRACT

The increase of vertical development causes the modification of urban microclimates and higher intensity of Urban Heat Island (UHI). Scholars emphasise that urban configuration is one of the major factors that influences this issue. Current studies on the relationship of urban configurations and urban climate mainly focus on the urban canyon. Furthermore, there is lack of focus on the impact of urban configurations on both microclimate and thermal comfort. Therefore, this study investigated the impact of urban configurations on the mitigation of UHI and the balance between microclimate and thermal comfort, called Climatically Responsive Urban Configuration (CRUC) in Kuala Lumpur. Four urban configurations, namely: Courtyard, U, Courtyard Canyon and Canyon were investigated using ENVI-met simulation. The urban configurations were simulated according to the value of Sky View Factor (SVF). Besides, these urban configurations were set according to two canyon directions; East – West and North – South in two empirical sites situated in Kuala Lumpur. The results showed that the urban configurations have impact on both microclimate and thermal comfort. This is an indication that the increase of SVF in urban configurations could mitigate the intensity of the UHI. Enclosed urban configurations such as the Courtyard and Courtyard Canyon complied with the concept of CRUC in the setting of East – West canyon direction, whereas urban configurations with canyon features for Canyon and Courtyard Canyon are recommended in the setting of North – South canyon direction. The finding emphasised that in Kuala Lumpur climatic context, the high intensity of the solar radiation is the main influential factor in UHI mitigation and forming the CRUC. It is recommended that urban planners avoid East-West canyon direction in strategising the impact of urban configurations on microclimate and thermal comfort.

## ABSTRAK

Peningkatan pembangunan secara menegak menyebabkan berlaku perubahan iklim mikro bandar dan Pulau Haba Bandar (UHI) yang berintensiti tinggi. Pakar menekankan bahawa konfigurasi bandar merupakan salah satu faktor utama yang mempengaruhi isu ini. Kajian sedia ada tentang hubungan konfigurasi bandar dan iklim bandar secara umumnya memberi tumpuan kepada ngarai dalam bandar. Di samping itu, terdapat kekurangan tumpuan terhadap kesan konfigurasi bandar di kedua-dua iklim-mikro dan keselesaan haba. Oleh itu, kajian ini mengkaji kesan konfigurasi bandar pada pengurangan UHI dan keseimbangan antara iklim-mikro dan keselesaan haba, yang dikenali sebagai Konfigurasi Bandar yang Responsif Iklim (CRUC) di Kuala Lumpur. Empat konfigurasi bandar, iaitu: 'Courtyard', 'U', 'Courtyard Canyon' dan 'Canyon' telah dikaji dengan menggunakan simulasi ENVI-met. Model konfigurasi bandar telah disimulasikan mengikut nilai Faktor Pandangan Langit (SVF). Selain itu, konfigurasi bandar ini telah ditetapkan mengikut dua arah ngarai; Timur - Barat dan Utara - Selatan di dua tapak sekitar Kuala Lumpur. Hasil kajian menunjukkan bahawa konfigurasi bandar mempunyai kesan terhadap kedua-dua iklim-mikro dan keselesaan haba. Ini menunjukkan bahawa peningkatan SVF dalam konfigurasi bandar boleh mengurangkan intensiti UHI. Konfigurasi bandar tertutup seperti 'Courtyard' dan 'Courtyard Canyon' mematuhi konsep CRUC dalam arah ngarai Timur – Barat, manakala konfigurasi bandar dengan ciri-ciri ngarai untuk 'Canyon' dan 'Courtyard Canyon' dicadangkan dalam arah ngarai Utara - Selatan. Hasil kajian ini menekankan bahawa dalam konteks iklim Kuala Lumpur, keamatan tinggi radiasi solar merupakan faktor utama yang mempengaruhi dalam pengurangan UHI dan membentuk CRUC. Dapatan ini mencadangkan agar para perancang bandar mengelakkan arah ngarai Timur – Barat dalam mengatur strategi kesan konfigurasi bandar di iklim-mikro dan keselesaan haba.

## TABLE OF CONTENTS

CHAPTER	TITLE	PAGE
	<b>DECLARATION</b>	ii
	<b>DEDICATION</b>	iii
	<b>ACKNOWLEDGEMENT</b>	iv
	<b>ABSTRACT</b>	v
	<b>ABSTRAK</b>	vi
	<b>TABLE OF CONTENTS</b>	vii
	<b>LIST OF TABLES</b>	xii
	<b>LIST OF FIGURES</b>	xiv
	<b>LIST OF ABBREVIATIONS</b>	xxii
	<b>LIST OF APPENDICES</b>	xxiii
<b>1</b>	<b>INTRODUCTION</b>	<b>1</b>
	1.1 Introduction	1
	1.2 Problem Statement	13
	1.3 Research Gap	16
	1.4 Research Aim	20
	1.5 Research Objectives	20
	1.6 Research Questions	21
	1.7 Research Hypothesis	21
	1.8 Research Scope	22

1.9	Research Significance	23
1.10	Thesis Structure	24
1.11	Chapter Summary	27
<b>2</b>	<b>URBAN HEAT ISLAND, MICROCLIMATE AND THERMAL COMFORT</b>	<b>28</b>
2.1	Introduction	28
2.2	Urban Heat Island	29
2.3	Urban Microclimate and Thermal Comfort	44
2.4	Hot and Humid Climatic Context of Kuala Lumpur	62
2.5	Computer Simulation Approach in Urban Energy Balance	67
	2.5.1 Computer Simulation Studies on Impact of Urban Configuration on Urban Microclimate and Thermal Comfort	68
	2.5.2 ENVI-met Simulation	75
2.6	Chapter Summary	77
<b>3</b>	<b>CLIMATICALLY RESPONSIVE URBAN CONFIGURATION</b>	<b>79</b>
3.1	Introduction	79
3.2	Concept of Climatically Responsive Urban Configuration	80
3.3	Transformation of Urban Configuration in Urban Development	84
3.4	Open Spaces in Urban Configuration	91
3.5	Canyon Features in Urban Configuration	101
	3.5.1 Height to Width (H/W) Aspect Ratio and Sky View Factor (SVF) in Urban Canyon	101
	3.5.2 Urban Canyon Direction	111



3.6	Chapter Summary	115
<b>4</b>	<b>METHODOLOGY</b>	<b>117</b>
4.1	Introduction	117
4.2	Urban Configuration Models	119
4.3	Empirical Sites Profile	123
4.3.1	East West Canyon Direction at Flat Bandar Tasik Selatan (FBTS)	123
4.3.2	North – South Canyon Direction at Surya Magna (SM)	127
4.4	Data Collection and Analysis	131
4.4.1	ENVI-met Input Data	132
4.4.2	ENVI-met Configuration Editor	134
4.4.3	ENVI-met Output Data	136
4.4.4	ENVI-met Output Data Analysis	139
4.4.5	ENVI-met V.3.1 Validation	140
4.5	Chapter Summary	142
<b>5</b>	<b>RESULT DISCUSSION AND ANALYSIS: EAST-WEST CANYON DIRECTION</b>	<b>144</b>
5.1	Introduction	144
5.2	Urban Microclimate and Thermal Comfort in Four Urban Configurations	144
5.2.1	Solar Radiation	145
5.2.2	Surface Temperature	150
5.2.3	Air Velocity	152
5.2.4	Relative Humidity	154
5.2.5	Air Temperature	156
5.2.6	Mean Radiant Temperature	159

5.3	Impact of Urban Configurations on Nocturnal air Temperature	163
5.4	Impact of Urban Configurations on Microclimate and Thermal Comfort	168
5.5	Chapter Summary	175
<b>6</b>	<b>RESULT DISCUSSION AND ANALYSIS: NORTH-SOUTH CANYON DIRECTION</b>	<b>176</b>
6.1	Introduction	176
6.2	Urban Microclimate and Thermal Comfort in Four Urban Configurations	176
6.2.1	Solar Radiation	177
6.2.2	Surface Temperature	182
6.2.3	Air Velocity	184
6.2.4	Relative Humidity	186
6.2.5	Air Temperature	188
6.2.6	Mean Radiant Temperature	191
6.3	Impact of Urban Configurations on Nocturnal Air Temperature	195
6.4	Impact of Urban Configurations on Microclimate and Thermal Comfort	198
6.5	Chapter Summary	203
<b>7</b>	<b>CONCLUSION</b>	<b>205</b>
7.1	Introduction	205
7.2	Discussion on Findings	205
7.2.1	Urban Configurations with East – West Canyon Direction	206

7.2.2 Urban Configurations with North – South Canyon Direction	211
7.3 Recommendations, Limitations and Further Studies	221
7.3.1 Recommendations	221
7.3.2 Limitations and Further Studies	223
7.4 Research Contribution	225
<b>REFERENCES</b>	<b>225</b>
Appendices A-L	274-315

## LIST OF TABLES

<b>TABLE NO.</b>	<b>TITLE</b>	<b>PAGE</b>
1.1	High-Rise Buildings of Big Cities in Malaysia	6
1.2	Matrix of Research Gap	17
2.1	The Use and Benefits of Computer Modelling and Simulation for Urban Design Based on some Urban Studies Findings	72
3.1	Studies on Impact of Urban Configurations on Microclimate, Thermal Comfort and Energy Consumption	82
4. 1	Regression Analysis of the ENVI-met Validation	142
5.1	Mean of Solar Radiation	146
5.2	Mean of Short Wave Solar Radiation	147
5.3	Mean of Long Wave Radiation	149
5.4	Mean of Surface Temperature	151
5.5	Regression Analysis on Surface Temperature and Long Wave Radiation	151
5.6	Mean of Air Velocity	153
5.7	Mean of Relative Humidity	155
5.8	Mean of Air Temperature	157
5.9	Mean Radiant Temperature	161
5.10	Comparison of Oke's Model and Simulated Data of Air Temperature	166
5.11	Regression Analysis between Air Temperature with Solar Radiation and Air Velocity	167

5.12	Impact of Urban Configurations on both the Gap and Mean between Air Temperature ( $T_a$ ) and Mean Radiant Temperature ( $T_{mrt}$ )	172
5.13	Regression Analysis between mean radiant temperature ( $T_{mrt}$ ) with Solar Radiation and Air Velocity	174
6.1	Mean of Solar Radiation	178
6.2	Mean of Short Wave Solar Radiation	180
6.3	Mean of Long Wave Radiation	181
6.4	Mean of Surface Temperature	183
6.5	Regression Analysis on Surface Temperature and Long Wave Radiation	183
6.6	Mean of Air Velocity	185
6.7	Mean of Relative Humidity	187
6.8	Mean of Air Temperature	189
6.9	Mean Radiant Temperature	192
6.10	Comparison of Oke's Model and Simulated Data of Air Temperature	196
6.11	Regression Analysis between Air Temperature with Solar Radiation, Long Wave Radiation and Air Velocity	198
6.12	Impact of Urban Configurations on both the Gap and Mean between Air Temperature ( $T_a$ ) and Mean Radiant Temperature ( $T_{mrt}$ )	201
6.13	Regression Analysis between mean radiant temperature ( $T_{mrt}$ ) with Solar Radiation and Air Velocity	202
7.1	Comparison of East –West and North – South Canyon Direction in Generating UHI Intensity and Forming CRUC	219

## LIST OF FIGURES

FIGURE NO.	TITLE	PAGE
1.1	Trend of Malaysian Urban and Rural Population from 1950 to 2030 (projected)	3
1.2	Kuala Lumpur City Expansion from Year 1895 to 1990	4
1.3	Increase of Number of Towns in Malaysia between 1990 to 2010	5
1.4	Grid City Concept by Le Corbusier	7
1.5	Kuala Lumpur Temperature Distribution taken between 9 pm to 10 pm on 1972 (left) and 1980 (right), Isotherm numbered in °F (°C in bracket)	8
1.6	Kuala Lumpur Urban Heat Island (UHI) Image in 2004	8
1.7	Heat and Solar Radiation Circle in Urban Energy Balance System	11
1.8	Causes of Climatically Unresponsive Urban Configuration	12
1.9	Climatically Unresponsive Urban Configuration and Consequences of Unsustainable City	15
1.10	Building Shading and Angle of Solar Radiation Obstruction (Left) and Different Scenario of Urban Configuration Layouts (Right)	19
1.11	Solar Radiation (red) and Air Flow (yellow) Scenario on Different Urban Configurations	22
1.12	Thesis Structure	26
2.1	Schematic Diagram of Urban Heat Island Day over Night	30

2.2	Schematic Diagram of Main Components of Urban Climatic Layers	30
2.3	Conceptual Volume Balance Approach of Urban Energy Balance	33
2.4	Schematic Design of Energy Flux of Urban Over Rural Area	34
2.5	Schematic Diagram of Urban Heat Island (UHI) Process within Urban Climatic Layers (top) and Urban Heat Storage Circle in Urban Energy Balance System (below)	39
2.6	Illustration of Alternatives of Urban Forms of Same Plot Ratio	40
2.7	Bio-Climatic Chart for Hot and Humid Region, Adapted from Olgyay Model, Comfort Zone for Hot and Humid Region is Shown on the Right of the Original One	47
2.8	Typical Temporal Air Temperature Difference between Urban and Rural	49
2.9	Solar Radiation Short Wave and Long Wave on the Urban Surface	51
2.10	Radiation Exchange between Pedestrian and Six Direction of Surrounding Components in an Urban Canyon Section	52
2.11	Wind Speed Profile in Different Terrain Roughness	55
2.12	Wind Flow Regimes in Different Urban Canyon Regimes	56
2.13	Parallel (Left) and Perpendicular (Right) Wind Flow towards Canyon	57
2.14	Surface Wind Flow in Different Scenario of Urban Canyon and Above Roof Wind; a) Perpendicular to Canyon, b) Parallel with Canyon, c) Angled to Canyon and d) Perpendicular to Deeper Canyon.	57
2.15	Relationship between Building Geometry and Wind Path	58
2.16	Air Circulation Vortex within different Height to Width Canyon Ratio	59
3.1	Climatically Responsive Urban Configuration Framework	83
3.2	Urban Configurations of Existing Largest European Cities (top) and Barcelona city (below)	86

3.3	Four Basic Urban Forms	87
3.4	Two Basic Urban Pattern; Organic (left) and Grid (right)	88
3.5	Urban Form Arrangement Shaped by Tartan Grid Street Patterns	89
3.6	Generic Urban Form by Martin and March (a) and Gupta (b) and Vicky Cheng (c)	90
3.7	Relationship of Urban Microclimate and Thermal Comfort with Open Spaces	92
3.8	Five Urban Configurations with the Open Spaces	93
3.9	Residential Urban Block Configurations with Their Effects on the Access of Solar (marked as red arrow) and Wind (marked as yellow arrow)	93
3.10	Schematic View of Urban Canyon (a), Non-urban Canyon (b) and Enclosed Courtyard (c)	94
3.11	Role of Four Cardinal Directions of Vertical Surface in Courtyard Configuration; Four Sided (a), Three Sided (b) and Two Sided/ Canyon (c)	95
3.12	Residential Courtyard Configurations in Kuala Lumpur, (a), (b) are Enclosed Courtyard and (c), (d), (e), (f) are Modified and Semi Enclosed Courtyards	97
3.13	Courtyard Configurations; Courtyard Configuration (a), Canyon Configuration (b), U Configuration (c) and Semi Courtyard Canyon (d)	97
3.14	Studies on Urban Spaces between Buildings; Courtyard, Canyon, and U /Courtyard Canyon	100
3.15	Height (H) and Width (W) Component in Urban Canyon	102
3.16	Schematic Radiation Distribution in Urban Space of open flat, one H/W aspect ratio and four H/W aspect ratio	103
3.17	Illustration of Sky View Factor (SVF) in Urban Canyon	106
3.18	Short Wave Radiation (S) and Long Wave Radiation (L) in Urban Canyon Sky View Factor (SVF) equals to 1 (left) and less than 1 (right)	106



3.19	Fish Eye Hemisphere Image Taken from Different Sky View Factor (SVF) Buildings; 1 SVF (a), 0.87 SVF (b), 0.62 SVF (c)	107
3.20	Hemisphere SVF Image Taken from Different Heights by RayMan Software; 0 meter (a), 6.25 meter (b), 12.5 meter (c), 18.75 meter (d), 25 meter (e)	107
3.21	Illustration of Sky View Factor (SVF) Components in which Irregular Buildings	108
3.22	Illustration Urban Canyon Direction of East-West and North-South (left) and Illustration of Urban Canyon Position towards Parallel and Perpendicular with Sun Path (right)	111
3.23	Illustration of Sky Visible and Urban Canyon Direction (West) of Courtyard (left) and U Configuration (right)	113
4.1	Research Methodology Framework	118
4.2	Urban Configurations by the Increases of Sky View Factor (SVF) in the setting of East – West (top) and North – South Canyon Direction (below)	120
4.3	RayMan-generated Fish Eye SVF Hemisphere of Four Urban Configurations in East-West Canyon Orientation (Flat Bandar Tasik Selatan)	121
4.4	RayMan-generated Fish Eye SVF Hemisphere of Four Urban Configurations in North – South Canyon Orientation (Surya Magna)	122
4.5	Site Scenario of Flat Bandar Tasik Selatan (FBTS), with Courtyard Canyon as Empirical Urban Configuration (marked in Red)	124
4.6	ENVI-met Model of Four Urban Configurations Situated at Flat Bandar Tasik Selatan Site (highlighted in red)	125
4.7	Shadow Effect on Building Façade and Outdoor Spaces of FBTS	125
4.8	Sport Area and Children Playground at Outdoor Spaces of FBTS	126

4.9	Grass and Trees, Plants Element at Outdoor Spaces of FBTS	126
4.10	Concrete Sidewalk and Pavement (right) and Asphalt Road Surface Materials at FBTS	126
4.11	Surya Magna (SM) Site Scenario, with Courtyard Canyon as Empirical Urban Configuration (marked in Red)	127
4.12	ENVI-met Model of Four Urban Configurations Situated at Surya Magna Site (highlighted in red)	128
4.13	Shadow Generated by Building Façade (left) and Canyon (right) at Surya Magna (SM)	129
4.14	Use of Courtyard Spaces at Surya Magna (SM); Social Activities (left) and Parking (right)	129
4.15	Green Features at Surya Magna (SM); Grass and Trees	129
4.16	Asphalt (left) and Concrete (right) Sidewalk Surya Magna (SM)	130
4.17	The Urban Configurations Setting in ENVI-met at both sites; Flat Bandar Tasik Selatan (a) and Surya Magna (b)	130
4.18	Flow of the Data and Analysis of the Study	132
4.19	Display of Model Domain in ENVI-met Simulation Process	133
4.20	Display of ENVI-met Editor in ENVI-met Simulation Process	133
4.21	Display of Configuration Editor in ENVI-met Simulation Process	136
4.22	Display of Running the Model in ENVI-met Simulation Process	137
4.23	Display of Tabulated Data (extracted in Excel) in ENVI-met Simulation Process	138
4. 24	Display of Leonardo Image in ENVI-met Simulation Process	138
4.25	VelociCalc Plus Connected to Computer Machine for Data Extraction, A Multi-Function Ventilation Meter to Measure Microclimates Data during Field Observation	140
5.1	Solar Radiation	146

5.2	Short Wave Radiation	147
5.3	Long Wave Radiation	148
5.4	Surface Temperature	150
5.5	Air Velocity	153
5.6	Relative Humidity	154
5.7	Air Temperature	156
5.8	Potential Air Temperature at 0 meter at 4 pm in Courtyard (investigated urban configuration is highlighted in black)	157
5.9	Potential Air Temperature at 0 meter at 4 pm in U configuration (investigated urban configuration is highlighted in black)	158
5.10	Potential Air Temperature at 0 meter at 4 pm in Courtyard Canyon (investigated urban configuration is highlighted in black)	158
5.11	Potential Air Temperature at 0 meter at 4 pm in Canyon (investigated urban configuration is highlighted in black)	159
5.12	Mean Radiant Temperature	160
5.13	Mean Radiant Temperature at 0 meter at 4 pm in Courtyard (investigated urban configuration is highlighted in black)	162
5.14	Mean Radiant Temperature at 0 meter at 4 pm in U configuration (investigated urban configuration is highlighted in black)	162
5.15	Mean Radiant Temperature at 0 meter at 4 pm in Courtyard Canyon (investigated urban configuration is highlighted in black)	163
5.16	Mean Radiant Temperature at 0 meter at 4 pm in Canyon (investigated urban configuration is highlighted in black)	163
5.17	The Comparison of Air Temperature ( $T_a$ ) and Mean Radiant Temperature ( $T_{mrt}$ ) in Courtyard Configuration	169
5.18	The Comparison of Air Temperature ( $T_a$ ) and Mean Radiant Temperature ( $T_{mrt}$ ) in U Configuration	169

5.19	The Comparison of Air Temperature ( $T_a$ ) and Mean Radiant Temperature ( $T_{mrt}$ ) in Courtyard Canyon Configuration	170
5.20	The Comparison of Air Temperature ( $T_a$ ) and Mean Radiant Temperature ( $T_{mrt}$ ) in Canyon Configuration.	170
6.1	Solar Radiation	178
6.2	Short Wave Radiation	179
6.3	Long Wave Radiation	181
6.4	Surface Temperature	182
6.5	Air Velocity	185
6.6	Relative Humidity	187
6.7	Air Temperature	188
6.8	Potential Air Temperature at 0 meter at 4 pm in Courtyard (investigated urban configuration is highlighted in black)	189
6.9	Potential Air Temperature at 0 meter at 4 pm in U configuration (investigated urban configuration is highlighted in black is highlighted in black)	190
6.10	Potential Air Temperature at 0 meter at 4 pm in Courtyard Canyon (investigated urban configuration is highlighted in black)	190
6.11	Potential Air Temperature at 0 meter at 4 pm in Canyon (investigated urban configuration is highlighted in black)	191
6.12	Mean Radiant Temperature	192
6.13	Mean Radiant Temperature at 0 meter at 4 pm in Courtyard (case study is highlighted in black)	193
6.14	Mean Radiant Temperature at 0 meter at 4 pm in U configuration (case study is highlighted in black)	193
6.15	Mean Radiant Temperature at 0 meter at 4 pm in Courtyard Canyon (case study is highlighted in black)	194
6.16	Mean Radiant Temperature at 0 meter at 4 pm in Canyon (case study is highlighted in black)	194
6.17	The Comparison of Air Temperature ( $T_a$ ) and Mean Radiant Temperature ( $T_{mrt}$ ) in Courtyard Configuration	199

6.18	The Comparison of Air Temperature ( $T_a$ ) and Mean Radiant Temperature ( $T_{mrt}$ ) in U Configuration	199
6.19	The Comparison of Air Temperature ( $T_a$ ) and Mean Radiant Temperature ( $T_{mrt}$ ) in Courtyard Canyon Configuration	200
6.20	The Comparison of Air Temperature ( $T_a$ ) and Mean Radiant Temperature ( $T_{mrt}$ ) in Canyon Configuration.	200
7.1	Urban Configuration Scenarios in Mitigating the Urban Heat Island (UHI) at East – West (Upper) and North – South (Lower) Canyon Direction	216
7.2	Urban Configuration Scenarios in Creating the Climatically Responsive Urban Configuration (CRUC) at East – West (Upper) and North – South (Lower) Canyon Direction	218

**LIST OF ABBREVIATIONS**

CBD	-	Central Business District
CRUC	-	Climatically Responsive Urban Configuration
EPA	-	Environmental Protection Agency
FAR	-	Floor Area Ratio
FBTS	-	Flat Bandar Tasik Selatan
H/W	-	Height to Width
L/W	-	Length to Width
PET	-	Physiological Equivalent Temperature
PMV	-	Predicted Mean Vote
RBL	-	Rural Boundary Layer
RH	-	Relative Humidity
RSME	-	Root Squared Mean Error
SET	-	Standard Effective Temperature
SM	-	Surya Magna
SVF	-	Sky View Factor
T <sub>a</sub>	-	Air Temperature
T <sub>mrt</sub>	-	Mean Radiant Temperature
T <sub>o</sub>	-	Operative Temperature
T <sub>s</sub>	-	Surface Temperature
TS	-	Thermal Sensation
UHI	-	Urban Heat Island
UBL	-	Urban Boundary Layer
UCL	-	Urban Canopy Layer
UPL	-	Urban Plume Layer

**LIST OF APPENDICES**

<b>APPENDIX</b>	<b>TITLE</b>	<b>PAGE</b>
A	Validation: Comparison of Empirical Field Observation and ENVI-Met Simulation	274
B	Linear Regression Analysis on the Envi-Met Validation	276
C	Solar Radiation, Short Wave and Long Wave Radiation	282
D	Surface Temperature	285
E	Regression Analysis of Surface Temperature and Long Wave Radiation	286
F	Air Velocity	290
G	Relative Humidity	291
H	Air Temperature	292
I	Mean Radiant Temperature	293
J	Regression Analysis of Air Temperature with Solar Radiation, Long Wave Radiation and Air Velocity	294
K	Comparison of Air Temperature and Mean Radiant Temperature	304
L	Regression Analysis of Mean Radiant Temperature with Solar Radiation, Long Wave Radiation and Air Velocity	306

## **CHAPTER 1**

### **INTRODUCTION**

#### **1.1 Introduction**

The relationship between climate and urban development has been an inseparable part in city sustainability framework. The climate change as the results of rapid human activities brings the new topic to the contemporary urban planning and design. Definitely, it is due to the fact that the climate change has threatened the urban area. The climate change mitigation and adaptation is a global agenda that is still facing scientific challenge (Masson et al., 2014). Therefore, the climate change mitigation agenda still becomes a continuing conceptual topic to the city planners and scholars. Carter et al. (2015) points out three roles of city as the central position in the adaptation agenda. Firstly, the urbanisation as the result of the population growth, secondly, the city development that creates modification of urban microclimates and thirdly the urban social issues which more relate to the urban governance.

The modification of urban microclimate that leads to the phenomena of Urban Heat Island (UHI) and thermal discomfort is a real threat to high-density cities. The issues of Urban Heat Island (UHI) as the direct impact of modification of urban microclimate and urban thermal discomfort are mainly discussed in the current urban climatology studies, as they are more technical topic to the adaptation agenda. The modification of urban microclimate and thermal comfort are stressed to be significantly influenced by the configuration of urban surface. The ongoing

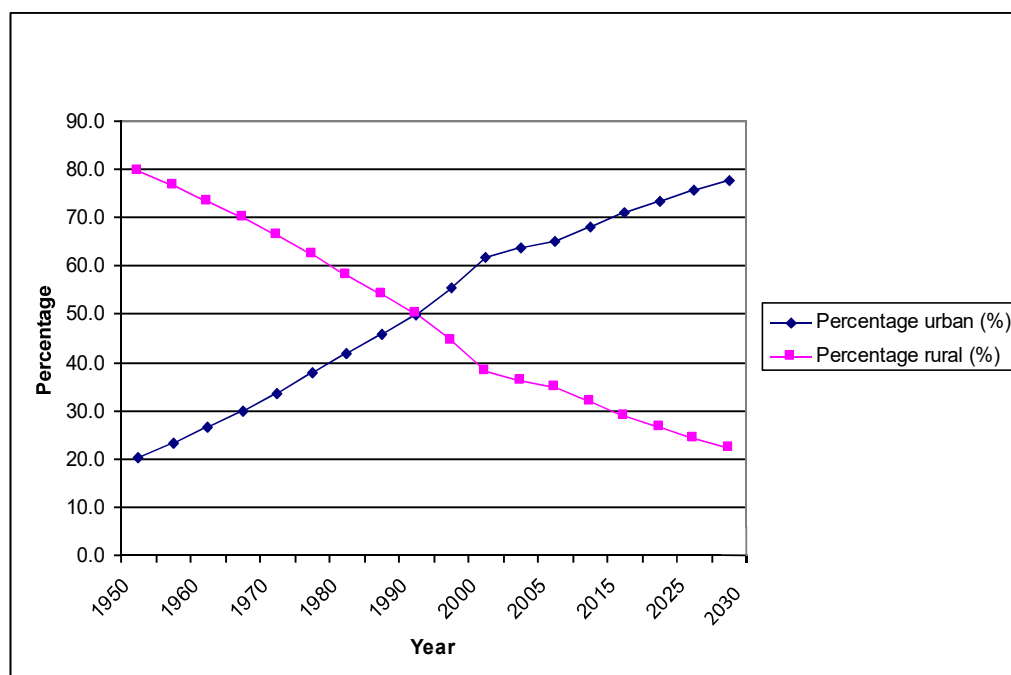


discussion on the relationship between the urban configurations on the urban microclimate and thermal comfort does not seem to form a solid conclusion to the adaptation agenda, as there is still gap of argument within the discussion. The climatic variables, variation of the climate regions, the expansion in physical feature of urban design and planning, the causes of the microclimate modification and the effective strategies to the adaptation agenda are among the gaps that leave space to explore. Particularly, current studies are still lacking the review on the relationship of urban configurations and urban microclimate as well as thermal comfort in Kuala Lumpur, Malaysia context, which is the case of this study. Therefore, the following discussion elaborates this concern as the introduction of this study.

The explosion of population is an ongoing issue in fast growing countries. According to projection by United Nations (2011), from 2011 to 2050, the global population will increase by 2.3 billion passing from 7 billion to 9.3 billion. It is also stated in the report that while the global population grows, the rapid urbanisation trend will follow. The urbanisation trend is the transformation of urban development expansion through population measure, which is concentrated within the urban areas. It has become a global phenomenon, which the population living in urban area is projected to gain 6.25 billion from 3.63 billion in 2011 to 2050, while the population living in rural area will decrease from 3.34 billion to 3.05 billion for the same period. Economic growth and urbanisation that overcome both developing and developed countries have attracted the migration of people from rural to urban area. This indicates that proportion of the population is definitely moving to concentrate on the urban area, which some of them are megacities. United Nation reported that the number of megacities is projected significantly increases to 37 in 2025, while 1 out of 7 to 8 living in urban areas will live in megacities which occupies 8 % of the global population.

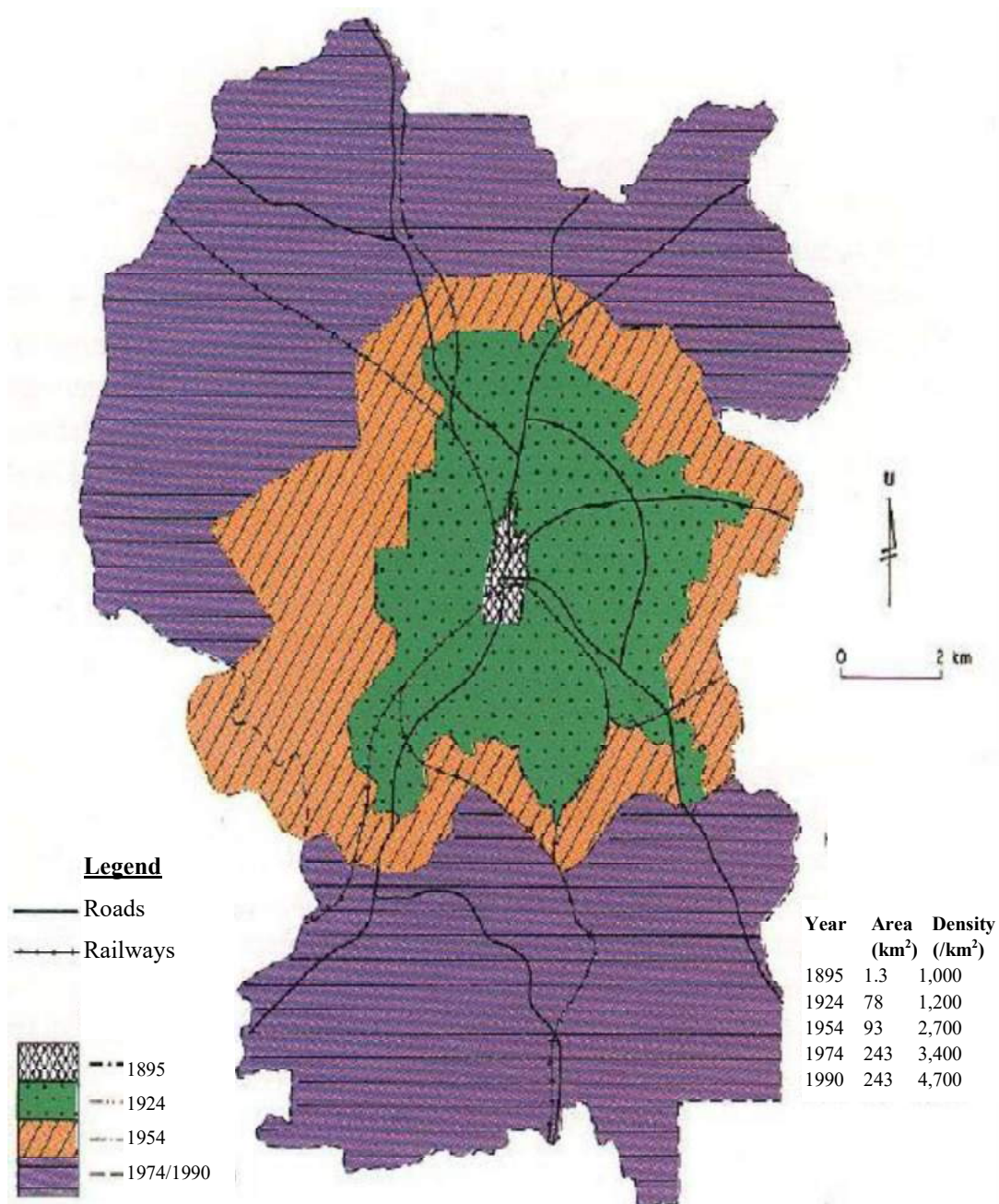
There will be no exception for Malaysia. As fast growing country with big cites, Malaysia has generated urbanisation that rises from 54.3 % to 65.4 % from 1991 to 2000 (Federal Department of Town and Country Planning Peninsular Malaysia, 2006) and it is projected that it will reach 75 % by 2020. Kuala Lumpur and Putrajaya as the administrative center are reported with 100 per cent level in

urbanisation, followed by Selangor and Pulau Pinang with 91.4 % and 90.8 % urbanisation level (Department of Statistic Malaysia, 2010). As occurs in other fast growing countries, Malaysian population is concentrated in urban areas while the rural population decreases started from 1990 to 2030 (Figure 1.1). The data projects that 80 % of the Malaysian population live in cities by 2030 (Jali et al., 2006), while 90 % Malaysians are projected to live in cities by 2050 (United Nations, 2009; Yuen, et al., 2006; Mazlan, 2014). The projection presents that the contrast trend between the urban and rural area shows the urge of urban planning concern on the urban development. This trend indicates that the urban areas are expanding to sub-urban; Kuala Lumpur area as the capital of Malaysia clearly presents this trend (Department of Statistic of Malaysia, 2010). Figure 1.2 illustrates Kuala Lumpur urban expansion from 1895 to 1990, which presents rapid expansion over almost a decade. As a result, the increase of city expansion emerges the number of new cities in sub-city or rural area. As reported by Mazlan (2014), the number of towns in Malaysia increased from 72 to 228 from 1980 to 2010 (Figure 1.3).



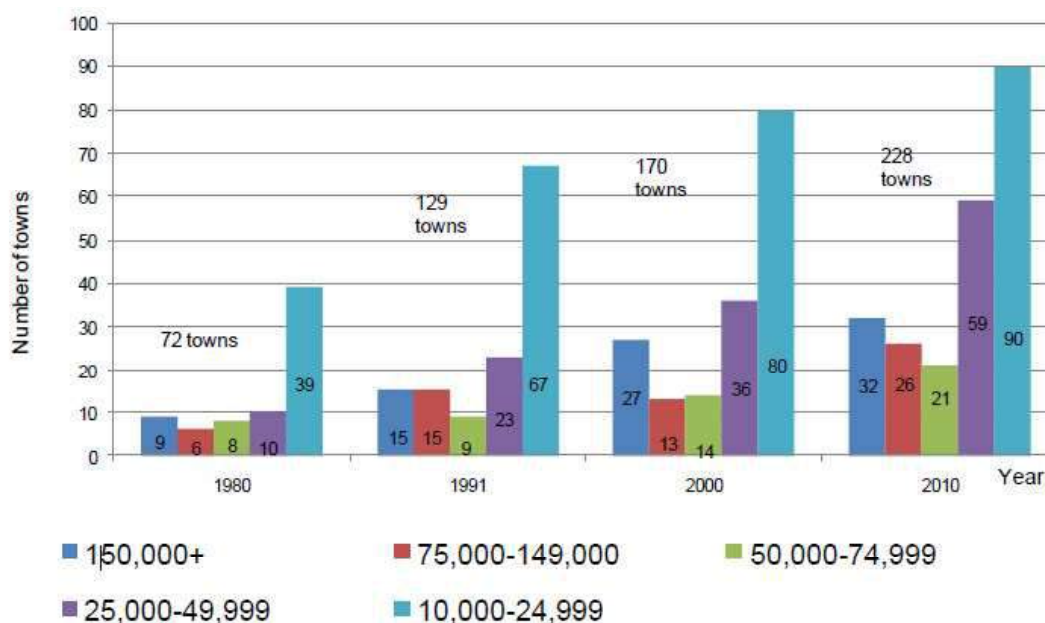
**Figure 1.1:** Trend of Malaysian Urban and Rural Population from 1950 to 2030 (projected)

Source: Jali et al. (2006)



**Figure 1.2:** Kuala Lumpur City Expansion from Year 1895 to 1990

Source: Kuala Lumpur City Hall (2000)



**Figure 1.3:** Increase of Number of Towns in Malaysia between 1990 to 2010

Source: Mazlan (2014)

This trend will continue as Malaysia is projected as one of the Asian countries with the high rate of urbanisation in 2030 (Roberts and Kanaley, 2006). It creates on-going urban threats such as social problem, environmental damages, and economic issues. One of the obvious problems starts from the space issue in urban area. When urban areas rapidly expand and create new sub towns, fast migration of rural to urban and urban to urban will occur that consequently will drive urban area to lacking of space. The space issue becomes phenomena that generates the rising the value of space in urban area, especially in city center. The land demand and price rise significantly, as well as the property price (Mukiibi, 2009). As the result of the urban spaces are transformed into high-rise buildings and skyscrapers. Emporis (2012) reported that dense city population causes the emerge of high-rise buildings in most of big or mega cities in the world. This trend is also indicated emerges in most of big cities in Asian countries with the rapid economic development, including Kuala Lumpur (Ernst and Young, 2012). Most of populated and urbanised big cities in Malaysia grow with the rapid high-rise buildings (See Table 1.1). The data presents that among the big cities with high rate of population and urbanisation, the number of high-rise buildings Kuala Lumpur leads the as the highest density.

**Table 1.1:** High-Rise Buildings of Big Cities in Malaysia

<b>Cities</b>	<b>Population (Million)</b>	<b>Urbanisation (%)</b>	<b>Number of High-Rise Buildings</b>
Kuala Lumpur	1,627,172	100	787
George Town	1,520,143	90.5	197
Johor Bahru	3,233,434	71.9	39

Source: Adapted from Emporis (2012) and Statistic Department of Malaysia (2010)

The evolution of urban development shows the planning strategies to adapt to the emerge of high-rise buildings in the dense urban area. Earlier review (Yola et al., 2013) highlights that the high-density vertical urban expansion has been transformed into different concept of urban configuration. Different key concepts of vertical urban development were proposed. The examples were grid city proposed by Corbusier (1929), sustainable vertical city (Foo and Yuen, 1999), vertical core and sub city clusters (Lachman Kataria, 2010), future skyscrapers city (Al-Kodmany and Ali, 2013), vertical garden city (Abel, 2011), and vertical theory of urban design (Yeang, 2012).

The review pointed out that all concepts aim to apply the sustainability. Each concept is applied into different scenario and objective of vertical urban development. Coubusier (1929) proposed ‘towers in the park’ (Figure 1.4) that transformed the urban development into the high-rise instead of building out. This grid city concept influenced the urban planning trends especially the current massive housing development. However, Yola et al. (2013) in earlier study highlights that there is no current fixed standard provided to regulate the configuration of vertical urban development.

The vertical urban development is reported to be responsible to the contribution of the urban microclimate modification. Buildings and pedestrians are blocked from the direct sunlight and urban wind due to the obstruction of urban blocks. The high-rise buildings shade urban spaces and the surrounding buildings. The concrete walls and pavement surface absorbs radiation and releases the nocturnal heat creates the temperature increase in the urban area. The urban temperature

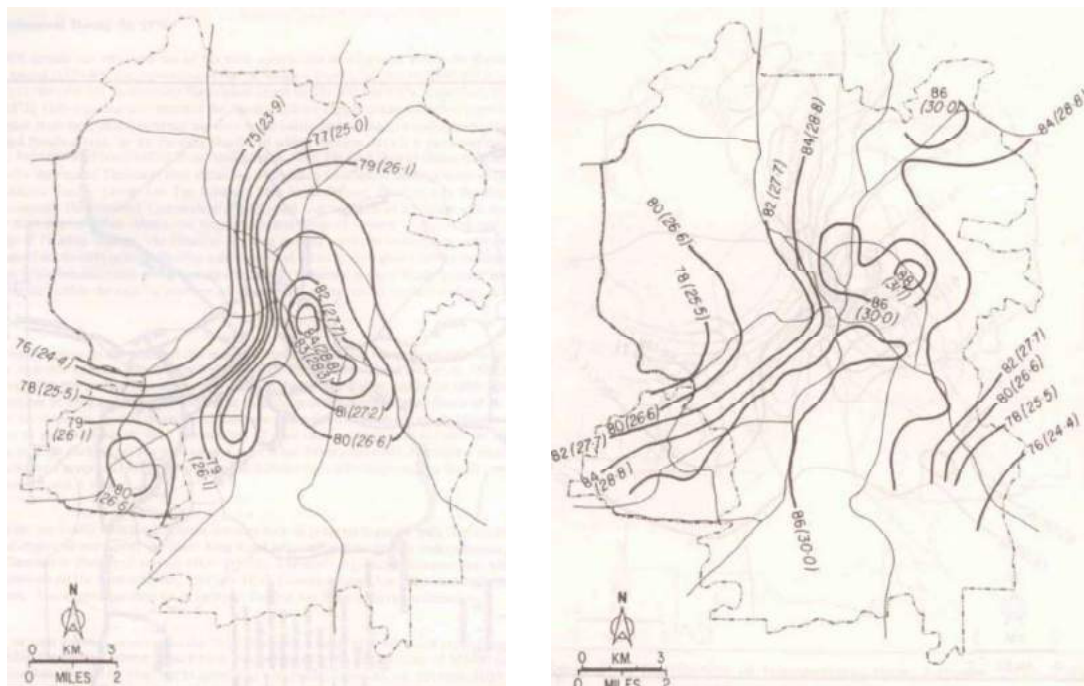
increase is called the Urban Heat Island (UHI), where urban area is warmer compared to the surrounding rural area during nighttime.



**Figure 1.4:** Grid City Concept by Le Corbusier

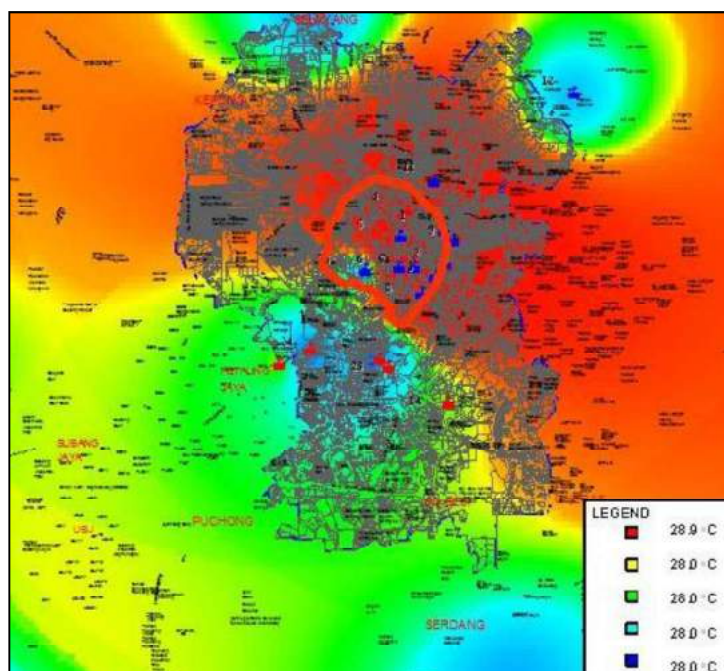
Source: Corbusier (1929)

Urban temperature increase has been also rapidly rising in Kuala Lumpur (Sani, 1984; Wai et al., 2005; Elsayed, 2006). Sani (1984), the pioneer in Urban Heat Island (UHI) study in Malaysia reported that the Urban Heat Island (UHI) could reach up to 1.7 °C to 2 °C in new residential area in Kuala Lumpur. Figure 1.5 presents the Urban Heat Island (UHI) in Kuala Lumpur and Petaling Jaya area between February 1972 to September 1980 (Sani, 1984). Later study conducted by Elsayed (2006) reported that the intensity of Urban Heat Island (UHI) in Kuala Lumpur increased from 4 °C in 1985 to 5.5 °C in 2004 (see Figure 1.6). Further latest studies still indicate that the Urban Heat Island (UHI) increases significantly in Kuala Lumpur (Shahmohamadi et al., 2011, Yusuf et al., 2014; Shaharuddin, 2014; Hashim, 2014; Ooi et al., 2017). These reports indicate that the issue of Urban Heat Island (UHI) increase is the real threat to resolve in the Kuala Lumpur climate adapting agenda.



**Figure 1.5:** Kuala Lumpur Temperature Distribution taken between 9 pm to 10 pm on 1972 (left) and 1980 (right), Isotherm numbered in °F (°C in bracket)

Source: Sani (1984)



**Figure 1.6:** Kuala Lumpur Urban Heat Island (UHI) Image in 2004

Source: Elsayed (2006)

Although it is claimed to be safe for human health (Elsayed, 2006) the Urban Heat Island (UHI) intensity increase in Kuala Lumpur causes consequences to environment and living environment. Hashim et al. (2007) stressed that the rainfall increased 6 % and there was an increase of heat and land surface (Takeuchi, 2010 and Shahrudin et al., 2006) in Malaysian urban areas like Kuala Lumpur due to the rising measure of Urban Heat Island (UHI). As projected by Malaysian Meteorology Department (2010), the annual temperature anomaly will increase around 2.8 °C from 2001 to 2099 while it is also followed by the rainfall trend that also increases significantly. This phenomenon also influences the urban thermal comfort.

Thermal comfort is a subjective expression towards environmental factors (ANSI/ASHRAE Standard 55, 2013). Studies reported that the temperature and other urban microclimate modification significantly influenced the pedestrian volume and activities (Taleghani et al., 2015; Aultman-Hall et al., 2009). The increase of heat stress in the city was reported to affect the urban thermal comfort of the indoor and outdoor environment (Honjo, 2009), urban dwellers' satisfaction towards open space (Makaremi, et al., 2012; Yang et al., 2012; Latini et al, 2010), the psychology of the urban dwellers (Matzarakis and Amelung, 2008 and Makaremi et al., 2012) and pollutant dispersion and CO<sub>2</sub> emission (Moonen et al., 2012).

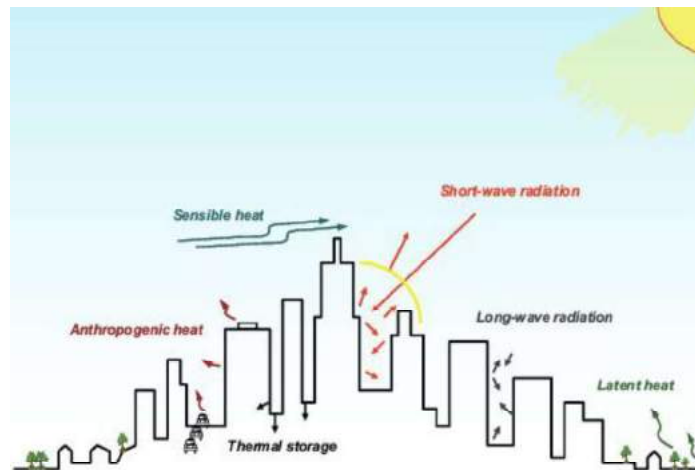
As a result, the thermal discomfort issue requires the adjustment of the indoor or outdoor environment. Cooling load demand is one of the consequences caused for indoor part of the building. Increase of cooling load due to temperature increase in tropical regions mainly occurs in commercial and residential buildings (Lundgren and Kjellstorm, 2013), where the building occupants would use air conditioning to reach indoor thermal comfort. Every degree of temperature increase demands increase in energy demand and air conditioning cost (Lundgren and Kjellstorm, 2013; Moonen et al., 2012; Yau and Pean, 2011; Aebischer et al., 2007; Fung et al, 2006). Liao et al. (2015) reported that every degree increase of mean ambient temperature results in up to 14.2 % increment of cooling loads in an air-conditioned typical flat.



This discussion shows that the Urban Heat Island (UHI) as the result of modification of urban microclimate majorly influences the urban thermal comfort and energy efficiency. Therefore, the relationship of urban microclimate and Urban Heat Island (UHI) with the urban thermal comfort and energy efficiency is the concern in this study.

Studies emphasise that the increase of Urban Heat Island (UHI) is the impact of the heat released from the surface materials (building and road, roof and pavement albedo and emissivity, surface cover), anthropogenic heat and lacking of evapotranspiration (Haider, 1997; Sailor, D.J., 2011; Chen et al., 2011; Lin and Zhao, 2012; Chung et al., 2015). However, Urban Heat Island (UHI) is discussed in recent literatures as an obvious impact of urban development. Urban Heat Island (UHI) as part of urban energy balance system is an heat circle mainly driven by solar radiation in hot and humid regions (Djen et al., 1994; Terjung, 2005; Rizwan et al., 2008; EPA, 2013). Heat and solar radiation are the major features that drive urban energy balance system (illustrated in Figure 1.7). The heat that mainly generated by the human activities are the anthropogenic, sensible and latent heat.

Besides the heat energy, the short wave solar radiation is released to the sky in daytime. Short wave radiation is the reflected radiation from the urban surface. However, the trapped heat is stored in the urban spaces as long wave radiation. In this context, the stored heat is mainly influenced by the configuration of urban surface. The long wave radiation is normally trapped in the urban spaces between the tall buildings. This scenario explains the high intensity of Urban Heat Island (UHI) that occurs in dense urban area.



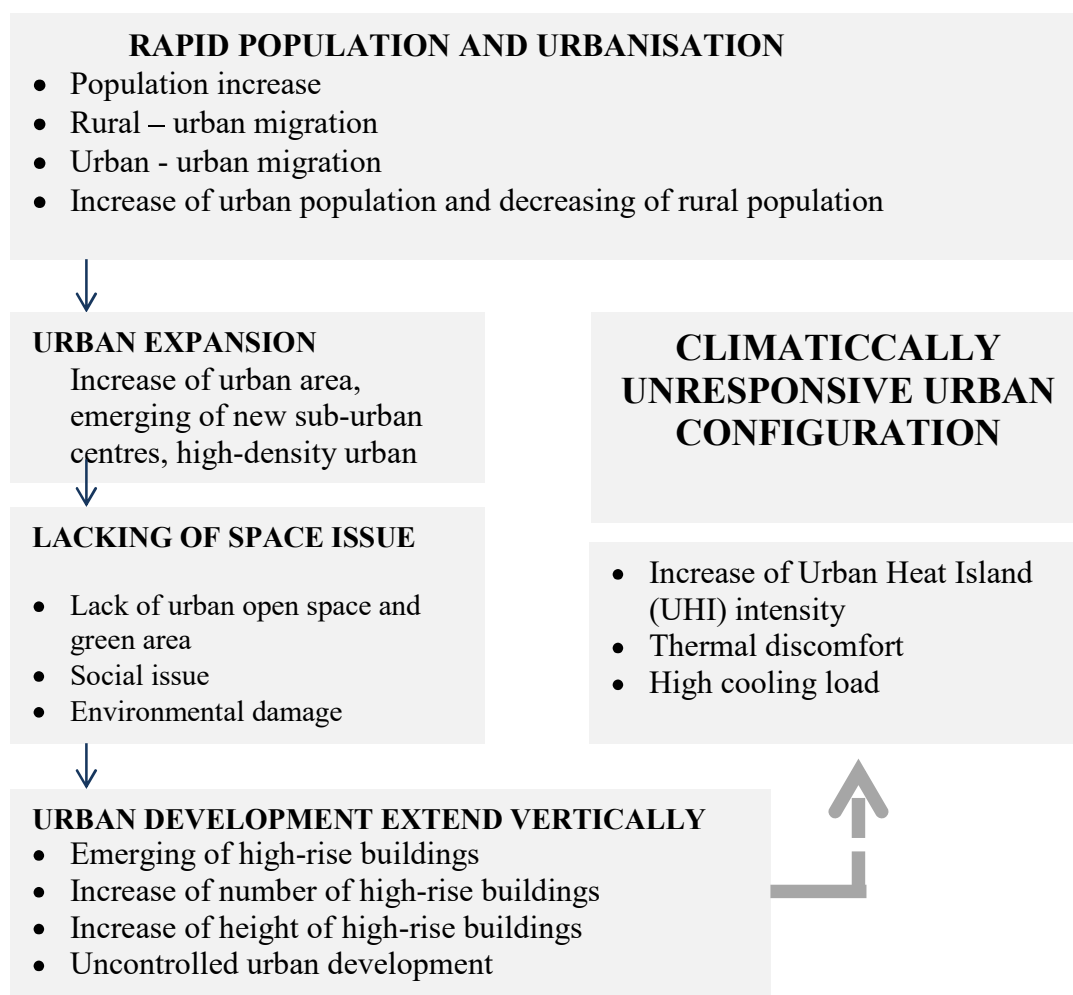
**Figure 1.7:** Heat and Solar Radiation Circle in Urban Energy Balance System

Source: US Environmental Protection Agency (2013)

The study on strong relation of Urban Heat Island (UHI) or urban microclimate and urban configurations has been justified from various perspectives. Urban configuration studies discuss how urban configurations can be strategise in order to modify the impact of solar radiation. Some of them are urban fabric and geometry (Martin and March, 1972; Shashua-Bar et al., 2004; Johansson, 2006; Hamaina et al., 2012), urban space structure (Hagen et al., 2014), building shape and orientation (Ling et al., 2007; Gerber and Lin, 2013) and roof shapes and forms (Xie et al., 2005).

Besides the role of solar radiation, urban ventilation is also emphasised contributing to modification of urban energy balance system. Building arrangement planning and canyon effect are the example of the strategies in order to maximise the urban ventilation (Nunez and Oke, 1977; Oke, 1987; Oke, 1988; Elhanas, M. M., 2003, Emmanuel, 2005, Emmanuel, 2007; Yuan and Edward, 2012; Lim and Ooka, 2014). Studies elaborated that urban wind could perform as urban ventilation in order to minimise the absorbed and stored heat from the urban surface as well as naturally ventilate the indoor environment. Oke (1987 and 1988) outlined the behaviour of airflow within different geometry of urban canyons. It emphasised that the building height and the distance between buildings influences the flow of the urban ventilation.

On the other hand, improper planning and design of urban configuration results in high intensity of the Urban Heat Island (UHI) and thermal discomfort. In short, the climatically unresponsive urban configuration (with the major characteristic of Urban Heat Island (UHI), thermal discomfort and high cooling load are mainly caused by rapid population and urbanisation, urban expansion and lack of land issues which extend the urban into vertical development (refer to Figure 1.8). In tropical countries like Malaysia, urban configuration modification is reported to be the effective alternative in modifying solar radiation and urban wind (Emmanuel, 2007; Giannopoulou et al, 2010; Rajagopalan and Jamei, 2014). The strategising of the urban configurations is suggested to urban planners and designers in order to go towards the climate friendly urban development.



**Figure 1.8:** Causes of Climatically Unresponsive Urban Configuration

## 1.2 Problem Statement

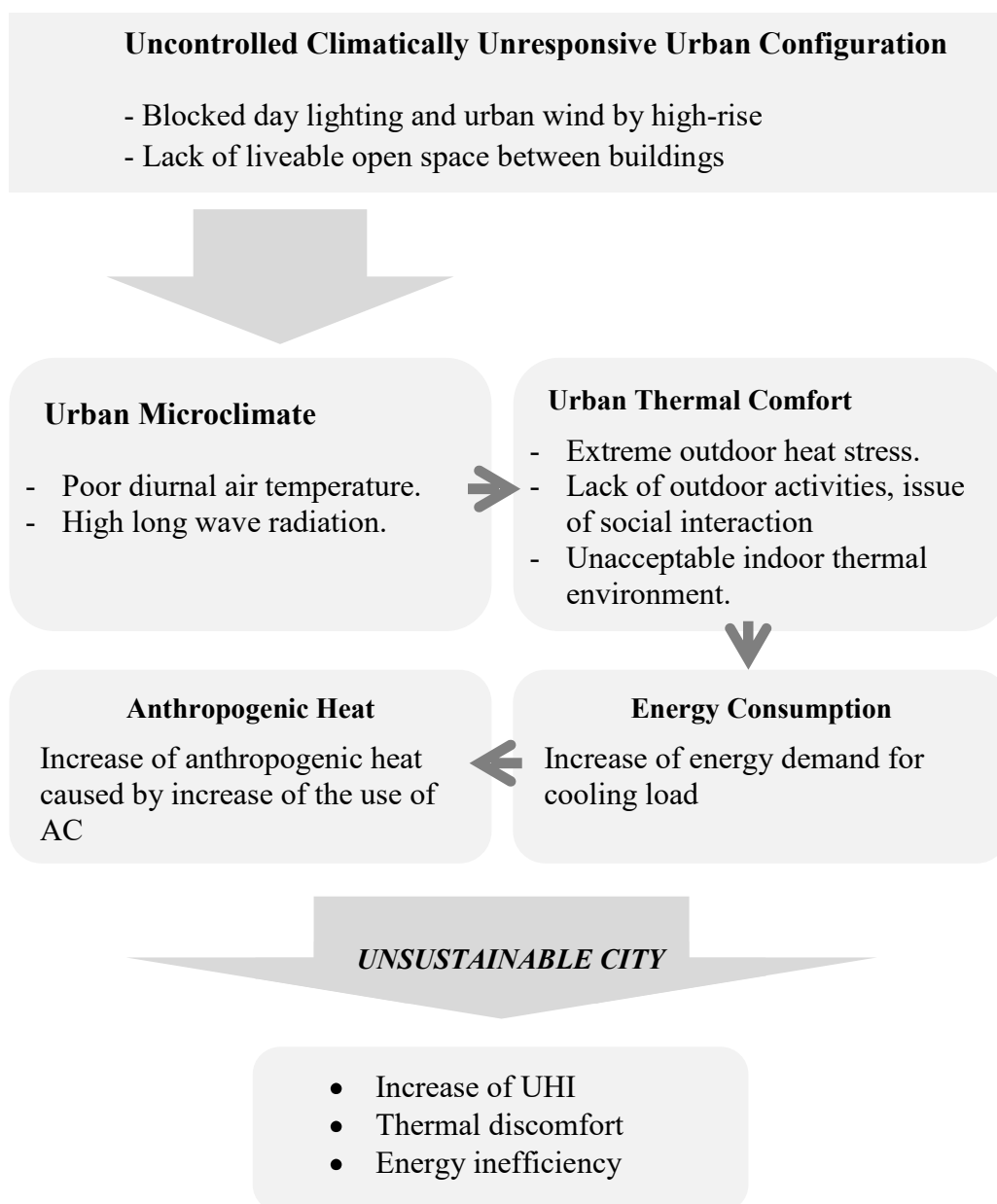
Urban Heat Island (UHI) has been discussed as a real threat to city sustainability but enhancing long-term climate change (Solecki, et al, 2004; Weverberg et al., 2008; Corburn, 2009; David, P.E., 2010; Oleson, 2012). The temperature increase will not only demand for energy consumption but also for developing the significant pattern of climate change that contributes to global warming. If the trend of significant pattern of climate change continues, the future of earth will not only face the energy crisis, but also extreme damage of climate and environment (IPCC, 2007; U.S. Global Change Research Program Report, 2009; U.S. Environmental Protection Agency, 2012). Lack of detail awareness and knowledge of urban planners and designers towards the imperative of mitigation strategy of Urban Heat Island (UHI) contributes to the trend of moving away from city sustainability. Therefore, current literatures concern on the Urban Heat Island (UHI) mitigation strategies to apply in urban planning and development, although there is still no fixed framework regulate the strategy as a global policy.

Building passive design, urban configuration ratio, open space, street ratio, and suggested technology are part of the proposed strategies highlighted. The literatures stress that it is imperative to avoid segregation between Urban Heat Island (UHI) mitigation strategies and city sustainability. However, this study closely looks into the issue that it is not only the lacking of the awareness of the urban planners and designers on the climate friendly urban configurations, but also urban thermal comfort. Urban microclimate strongly relates to thermal comfort. However, the importance of considering thermal comfort seems to be frequently discussed separately from urban microclimate on urban configuration study and Urban Heat Island (UHI) mitigation strategy.

Although literatures investigate both urban microclimate and thermal comfort (Dalman and Saleh, 2012; Yahia, 2012; Perera et al, 2012; Adunola, 2014; Van Hove, 2015), very few studies aim to specifically explain the significance of Urban Heat Island (UHI) mitigation strategies from the perspective of both variables. Urban microclimate and thermal comfort have strong relationship, however, each

variable aims to achieve different objectives. As discussed earlier, Urban Heat Island (UHI) mitigation strategy is a concerned agenda of urban planners and designers towards minimising significant climate change effect. The other way, maximising thermal comfort aims to meet the needs of acceptable level of environment for human in doing their activities.

For example, high-rise courtyard residential blocks could generate different urban microclimate compared to surrounding open area. Like other outdoor urban spaces, courtyard open space in between the high-rise urban blocks functions as the center point of social interaction among the residents (Marcus, C. and Francis, 1998; Glaeser and Sacerdote, 2000; Goncalves and Umakoshi, 2010; Farida, 2013). As it is outdoor, the social interaction will depend on the urban microclimate level (Givonni, 1998; Nikolopoulou and Lykoudis, 2007; Bruse, 2009; Brown, 2010; Erell et al, 2011; Andreou, 2013). This scenario also happens for indoor environment, the effect of building shading will influence the natural ventilation and daylighting penetration into the building (Givoni, 1998; Okeil, 2004; Ismail and Wan Moh Rani, 2014; Vartholomaios, 2015). Indoor thermal discomfort causes the increase of the energy demand for cooling load. On the other hand, the consequences of the choice of urban configuration influence the energy consumption. Thus, this study stresses the discussed problem of the uncontrolled climatically unresponsive urban configuration that leads the development to the consequences of city unsustainability; increase of Urban Heat Island (UHI), thermal discomfort and energy efficiency (illustrated in Figure 1.9).



**Figure 1.9:** Climatically Unresponsive Urban Configuration and Consequences of Unsustainable City

### 1.3 Research Gap

The current studies on the relationship between the urban configuration, the urban microclimate and thermal comfort are dominated by the investigation on urban canyon or urban street canyon. Linear space, which normally covers building row that forms the urban canyon, is mainly influenced by Height to Width (H/W) aspect ratio and Sky View Factor (SVF). Table 1.2 summarises the review on the development of studies on the relationship of urban configuration with climate. It shows that pioneer studies (1970 – 1990) covered lesser climate variables and climate region. The studies were also conducted mostly on urban canyon instead of other types of urban configurations. Later studies (1990 – 2010) were performed with more climate variables in various configuration or types of buildings. Latest studies conducted between 2010 and 2015 were done with more choices of configuration, climate feature and climate regions. However, the studies investigation were mostly focused on climate variable, while this study specifically investigates the impact of more option of urban configurations on the holistic climate features in the context of Kuala Lumpur.

Furthermore, this study justifies that urban spaces is not only about urban canyon that is frequently used for street use. Other open space that is meant to accommodate city dwellers' outdoor social activities seems to be overlooked. For example, shared courtyard in between residential high-rise is always functioned for residents' outdoor activities, as the vertical living space does not offer much open space. The occupant needs this shared open space either day or nighttime. It also needed as thermal comfort besides the suitable urban microclimate as the space. Besides, the configuration between the open space and the buildings will also influence the indoor day light and ventilation. This highlights the need of investigating both urban microclimate and thermal comfort, which is not comprehensively discussed for urban street canyon as it used by pedestrians and cars instead of residents.

**Table 1.2: Matrix of Research Gap**

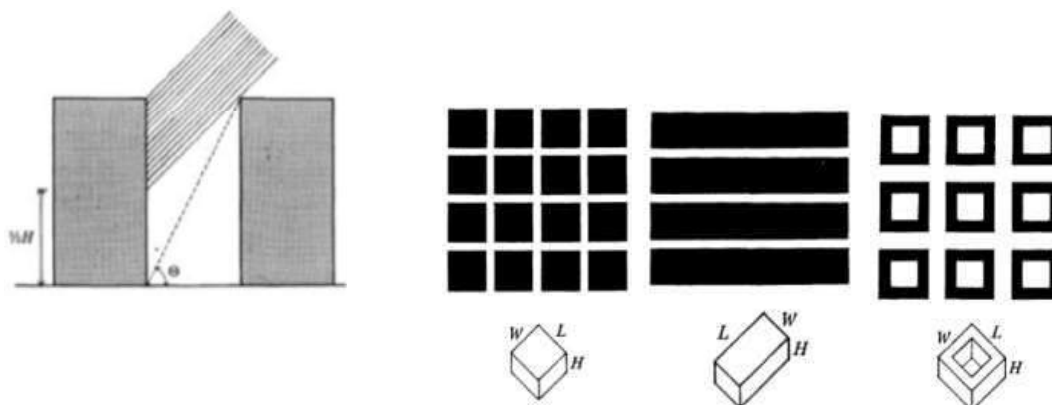
Researcher, Year	Investigated Research Scenario and Variables																	
	Region / study area			Building Use				Types of Investigated Urban Configurations			Physical Design Consideration			Climatic Research Variables		Climatic Research Output		
	Low-Mid Latitude	Tropical	Malaysia	Residential	Commercial	High Density	Numerous /Not specified	Various configuration	Urban /street canyon	Open space	Height to Width	Configuration layout	Sky View Factor	Orientation	Solar Radiation	Urban Wind	Urban Heat Island	Urban microclimate
<b>1970-1990</b>																		
Hotchkiss & Harlow, 1973	√						√		√		√				√	√	√	
Martin and March, 1975	√						√	√			√				√			
Hawkes, 1981	√					√		√		√				√			√	
Gupta, 1984		√					√	√		√	√	√	√	√			√	
Sani, 1984			√				√									√	√	
Mayer and Hoppe, 1986	√						√		√				√	√				√
Oke, 1987/1988	√						√		√		√	√	√	√	√	√	√	√
<b>Remarks</b>	Pioneer Studies. More focus on the case research, less variables (mostly on solar radiation), cover mostly urban street canyon or undefined various configuration, and studies in low/mid latitude region.																	
<b>1990-2010</b>																		
Dabberdt & Hoydsh, 1991	√						√	√	√		√	√		√		√		√
Pearlmutter et al., 1999	√						√		√		√		√	√				√
Goh and Chang, 1999		√		√						√						√		
Elhanas, 2003	√						√		√		√		√	√	√	√	√	
Assimakopoulos et al, 2003	√						√		√		√	√			√		√	
Xie et al, 2005	√					√			√		√		√	√	√		√	
AliToudert and Mayer, 2006	√						√		√		√		√	√	√			√
Elsayed, 2006			√				√									√	√	
Johansson, E., 2006			√				√		√		√			√				√
Ling et al, 2007			√			√				√	√		√	√				
Li et al., 2009	√			√		√				√	√			√				√
Bruse, 2009	√				√				√		√		√	√			√	√
<b>Remarks</b>	The climatic variables are more various, studies on more types of configurations or case buildings, cover more regions of study area																	



2010-2015																		
Ng, 2010		√				√			√		√		√	√	√			√
Hachem et al, 2011	√			√				√				√			√			√
Erell, 2011	√						√		√		√		√	√	√	√	√	√
Kruger et al., 2011		√					√		√	√	√		√	√		√		√
Harahap et al, 2011			√	√				√				√		√		√		√
Dalman et al, 2011		√		√					√									√
Makaremi et al., 2012			√		√					√						√		√
Zhang et al., 2012		√				√		√			√	√						
Yang et al, 2013	√			√		√						√				√		√
Ndetto and Matzarakis, 2013		√					√		√		√			√				√
Almhafdy et al., 2013			√		√					√	√	√		√	√			√
Cardenas-Jiron et al., 2014	√					√	√		√	√	√			√	√			√
Qaid and Ossen, 2014			√		√	√			√		√		√	√	√	√		√
El-Deeb, 2014		√		√		√				√	√	√						√
Ismail & Rani, 2014			√	√								√				√		√
<b>Remarks</b>	Studies are more focused, have more variables (however, most of studies focus on specific either urban microclimates or thermal comfort, lacking of concern of both), more region of study area (more studies are conducted in tropical region), however, none studies on impact of urban configurations on both microclimate and thermal comfort in Malaysia/Kuala Lumpur), more theories derived.																	
<b>This study (2017)</b>		√	√	√		√		√				√	√	√	√	√	√	√
<b>Remarks</b>	Study on more options of urban configuration (not only canyon), focus on balance of urban microclimate, thermal comfort, and energy consumption), study conducted in Kuala Lumpur context.																	

However, there are very few studies elaborating this need in detail. Urban configuration naturally creates various geometry and urban spaces instead of only linear space like urban canyon. This study finds out that beside Height to Width (H/W) aspect ratio, Sky View Factor (SVF) and canyon orientation; the urban configurations will strongly influence the urban microclimate. Different urban configurations can influence various variables such as different behavior of urban wind, solar radiation angle, existence of daylighting obstruction, building shadow,

especially when it covers high rises. Gupta (2013) showed example of the study that different urban configuration resulted in different urban microclimate (Figure 1.10). However, the concept of this investigation needs further analysis on more option of urban configurations rather than canyon space as both urban microclimate and thermal comfort have to be holistically assessed in order to achieve the balance of both needs.



**Figure 1.10:** Building Shading and Angle of Solar Radiation Obstruction (Left) and Different Scenario of Urban Configuration Layouts (Right)

Source: Gupta (2013)

The scenario of this study to meeting the both variables aims to achieve the city sustainability framework. Environmental, social, and economic consideration cannot be segregated. In this case, climatic modification represents environmental, thermal comfort represents social factor and energy consumption represents the economic feature. Urban microclimate modification influences thermal comfort that will affect the demand of energy efficiency. The urban configuration fulfills the balance of these three components. A suitable diurnal microclimates and mitigation of Urban Heat Island (UHI) will create better thermal comfort in outdoor urban spaces.

A better thermal comfort encourages outdoor social activities within urban spaces or particularly residential open spaces. Better outdoor thermal comfort for more social activities will also reduce the cooling load because it will use less indoor

spaces. Lesser use of air conditioning will also reduce the anthropogenic heat generated by the air conditioning; therefore, the urban microclimate will also improve. The interrelationship among these three variables; urban microclimate, thermal comfort and energy efficiency creates the balance which in this study is called as a concept of Climatically Responsive Urban Consideration (CRUC). A further justification of this concept is discussed in Chapter 3.

#### **1.4 Research Aim**

This research aims to investigate the relationship of urban configurations with microclimate and thermal comfort. Specifically, it investigates the impact of the urban configurations on both urban microclimate and thermal comfort. It seeks to investigate urban configuration to strategise the Urban Heat Island (UHI) mitigation and propose the scenario of Climatically Responsive Urban Configuration (CRUC).

#### **1.5 Research Objectives**

The research objectives of this study are:

- 1) To investigate the impact of urban configurations on the Urban Heat Island (UHI).
- 2) To identify the urban configuration that is best for Kuala Lumpur microclimate and thermal comfort context.
- 3) To propose the Climatically Responsive Urban Configuration (CRUC) scenarios in both canyon directions of East – West and North - South.

## 1.6 Research Questions

The research questions of this research are:

1. Do urban configurations influence nocturnal air temperature?
  - a. If yes, what is the recommended urban configuration that mitigates the nocturnal air temperature?
  - b. If yes, what are the influencing factors?
2. Do urban configurations influence air temperature ( $T_a$ ) and mean radiant temperature ( $T_{mrt}$ )?
  - a. If yes, what is the recommended urban configuration that complies with the concept of Climatically Responsive Urban Configuration (CRUC)?
  - b. If yes, what are the influencing factors?

## 1.7 Research Hypothesis

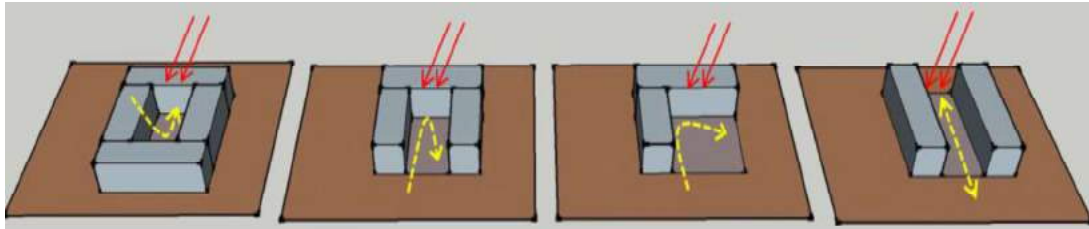
The research hypothesis of this study is as follow:

$H_0$ : Urban configurations do not have impact on Urban Heat Island (UHI), urban microclimate and thermal comfort.

$H_1$ : Urban configurations have impact on Urban Heat Island (UHI), urban microclimate and thermal comfort.

The hypothesis of this study is that urban configurations create impact on the Urban Heat Island (UHI), urban microclimate and thermal comfort. The different urban configuration results in different behavior of solar radiation and wind flow. Figure 1.11 presents the surface area affected by solar radiation, while the windward and leeward flow depends on the block configuration arrangement. Wind plays significant role on thermal comfort as it influences the human body response towards

the air temperature and behaves as urban ventilation as it moves the stagnant heat to release to other points. Therefore, urban canyon would benefit this character in order to reduce heat from longwave radiation as it functions as wind tunnel in the canyon space.



**Figure 1.11:** Solar Radiation (red) and Air Flow (yellow) Scenario on Different Urban Configurations

However, air velocity in Kuala Lumpur context is very low sometimes it reaches almost zero m/s in certain location in the dense city area due to the vertical obstruction by high-rise buildings. This phenomenon would indirectly influences the long wave mitigation through the urban wind. Solar radiation will be the major factor in determining the urban microclimate and thermal comfort modification. Therefore, this study stresses that the shading affect from urban block would dominate the cause of maximum level of short and longwave radiation.

## 1.8 Research Scope

This study was performed by using the ENVI-met computer simulation as the main analysis of the urban - climatic variables, and the empirical field observation as the validation of the computer simulation. The simulation and empirical study were set in the in Kuala Lumpur, as this study focused on investigating the urban climate in the hot and humid region. The investigated models were high-rise urban configurations. The direction of the canyons was set parallel and perpendicular to the sun path, which is East – West and North - South. It is based on the empirical urban

configuration; Courtyard Canyon in the two sites; Flat Bandar Tasik Selatan (FBTS) and Surya Magna (SM). The simulated urban configuration models were Courtyard, U, Courtyard Canyon and Canyon. It was arranged by the increase of the Sky View Factor (SVF). However, the Height to Width (H/W) aspect ratio of the urban configuration models remained constant, according to the empirical urban configuration from the two sites. The details of the investigated urban configurations are further discussed in Chapter 3 and Chapter 4.

Both urban microclimate and thermal comfort were investigated in this study. The urban microclimate variables were solar radiation (with the details of short wave and long wave radiation), surface temperature, air velocity, air humidity and air temperature ( $T_a$ ), while the thermal comfort variable was mean radiant temperature ( $T_{mrt}$ ). The investigated climatic variables were limited to outdoor. However, to investigate the research objectives, this study focused the analysis on air temperature ( $T_a$ ) as the indicator of outdoor urban microclimates and mean radiant temperature ( $T_{mrt}$ ) as the indicator of outdoor thermal comfort. However, solar radiation (with short wave and long wave radiation) and air velocity were mainly assessed to investigate the urban microclimate and the thermal comfort. The nocturnal air temperature ( $T_a$ ) was the Urban Heat Island (UHI) investigated variable in this study. The simulated and observed climate data in this study was limited to the receptor data located at the centre of the open space of the urban configuration.

## **1.9 Research Significance**

This study scientifically elaborates the significant impact of urban configuration on both urban microclimate and thermal comfort, which can be used in architecture, urban design, and urban planning field. It suggests urban planners and designers the awareness of applying the Climatically Responsive Urban Configuration (CRUC) in planning and design the process of urban development. It also stresses that the holistic consideration achieving maximum Urban Heat Island

(UHI) mitigation strategy and urban thermal comfort is an inseparable stage of achieving city sustainability framework.

Furthermore, the finding of this study can lead to urban design guidelines on urban configuration in high-density residential area at Kuala Lumpur regulated by local authority. The physical planning guideline on suitable urban configuration incorporated with Height to Width (H/W) aspect ratio and Sky View Factor (SVF) can be proposed. Lastly, the finding of this study can be used by the climatology researcher as reference to current literature on Urban Heat Island (UHI) or climate change and global warming mitigation strategies. Integrated and holistic strategies and policies result in a comprehensive outcome.

## **1.10 Thesis Structure**

This thesis is elaborated into seven chapters; the content is summarised in Figure 1.12. Chapter 1 justifies the imperative of urban configuration study on urban microclimate and thermal comfort and the need of investigation on integration of urban microclimate and thermal comfort towards city sustainability. The issue of poor diurnal and increase of nocturnal air temperature or long wave radiation contributes to outdoor social activities and Urban Heat Island (UHI) is emphasised in the research problem statement. The need of comprehensive literatures on the urban configurations rather than just urban canyon in high-density residential blocks and the balance of urban microclimate, thermal comfort and energy consumption are illustrated in the research gap. This chapter also presents research objectives, research questions, research hypothesis, research scope, research contribution and thesis structure.

Literature review is discussed in Chapter 2 and Chapter 3. Chapter 2 reviews the concepts of urban surface energy budget, urban microclimates and thermal comfort, Malaysia climatic context, and the review of ENVI-met simulation as the reliable approach to use in this study. Chapter 3 reviews the concept of Climatically

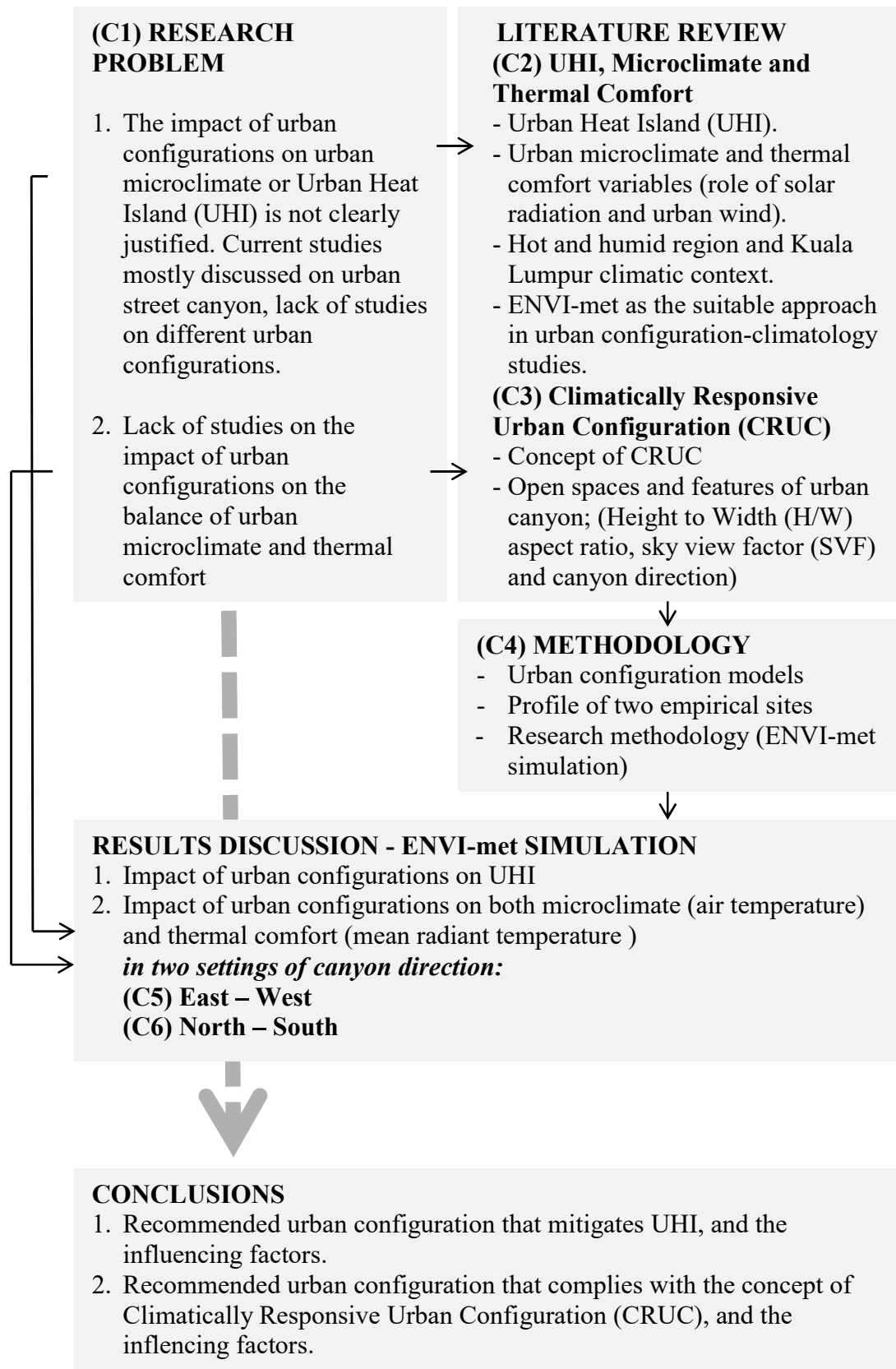
Responsive Urban Configuration (CRUC) and urban canyon features, which include Height to Width (H/W) aspect ratio, Sky View Factor (SVF) and urban canyon direction.

Chapter 4 describes the detail of the methodology of the study. It elaborates the investigated urban configuration models, introduction of site profiles (in two settings of canyon directions); East –West and North – South canyon direction, data collection and analysis (ENVI-met simulation). This chapter also presents ENVI-met validation through the comparison with empirical study in two sites.

Chapter 5 and Chapter 6 illustrate the detail simulation result analysis of the impact of urban configurations on Urban Heat Island (UHI), urban microclimate and thermal comfort in two settings of East –West and North – South canyon direction. The results on the Research Objectives 1 on the impact of urban configurations on the Urban Heat Island (UHI) and Research Objective 2 and 3 on the impact of urban configuration on both air temperature ( $T_a$ ) and mean radiant temperature ( $T_{mrt}$ ) are elaborated in this chapter.

Chapter 7 presents the conclusion that answers the Research Objectives, Research Questions and Research Hypothesis. It emphasises the recommended urban configuration that mitigates the Urban Heat Island (UHI) and complies with the concept of Climatically Responsive Urban Configuration (CRUC). Recommendation, Further Study and Research Contribution are also presented in this chapter.





**Figure 1.12:** Thesis Structure

## 1.11 Chapter Summary

This chapter highlights that the increase of high-rise buildings which modifies the urban configuration contributes to the increase of Urban Heat Island (UHI), thermal discomfort and energy efficiency. This study emphasises that this scenario is called the climatic unresponsive urban configuration. The review highlights that the Urban Heat Island (UHI) is a real threat to the urban area as it creates the urban thermal discomfort and increase of energy demand. The current studies on the relationship of urban configurations and climate mostly investigate urban canyon, while other types of urban configuration are left unanswered. Therefore, this study aims to investigate the impact of urban configurations on the Urban Heat Island (UHI) mitigation and investigation on the urban configurations that complies with the Climatically Responsive Urban Configuration (CRUC) concept, which in this context is the balance between the microclimate and thermal comfort. The integration approach of investigating urban microclimate and thermal comfort aims to minimise energy consumption.

The hypothesis of this study is the urban configurations have impact on mitigation of Urban Heat Island (UHI) and the balance of the urban microclimate and thermal comfort. The modification of solar radiation is the main variable to justify the hypothesis, as the solar radiation intensity is very high throughout the year in Kuala Lumpur context. The concept of Climatically Responsive Urban Configuration (CRUC) is highlighted as the concern in this study which is expected to fulfil the gap in the current urban climatology issue and climatic adapting agenda. The finding of this study can be applied by the urban planners and designers to strategise the residential urban configurations in both existing and new development. The next discussion is the literature review to justify the concept of two fundamentals in this study; urban climate and configuration. The following chapter is the review on the Urban Heat Island (UHI), microclimate and thermal comfort, which mainly review the mitigation of the Urban Heat Island (UHI), climatic variables used in this study, and the review of the computer simulation as the reliable approach to use in this study.

## REFERENCES

- Abass, F., Ismail, L. H., Solla, M. (2016). A Review of Courtyard House: History Evolution Forms, and Functions. *ARPN Journal of Engineering and Applied Sciences*. 11 (4).
- Abed, H. M. H. (2012). *Effect of Building Form on the Thermal Performance of Residential Complexes in the Mediterranean Climate of the Gaza Strip*. Master Thesis. Islamic University of Gaza.
- Abel, Chirs. (2011). The Vertical Garden City: Towards a New Urban Topology. *International Journal on Tall Buildings and Urban Habitat 2010*. Issue II.
- Abdallah, A. S. H. (2015). The Influence of Urban Geometry on Thermal Comfort and Energy Consumption in Residential Building of Hot Arid Climate, Assiut, Egypt. *Procedia Engineering*. 121 (2015), 158 – 166.
- Abdel-Ghany, A. M., Al-Helal, I.M., and Shady, M. R. (2013). Human Thermal Comfort and Heat Stress in an Outdoor Urban Arid Environment: A Case Study. *Advances in Meteorology*. Hindawi Publishing Corporation (2013).
- Abdulkareem, H. A. (2016). Thermal Comfort through the Microclimates of the Courtyard. A Critical Review of the Middle-Eastern Courtyard House as a Climatic Response. *Procedia - Social and Behavioral Sciences*, 216 (2016), 662 – 674.
- Abrams, C. (1971). *The Language of Cities. A Glossary of Terms*. New York: The Viking Press.
- Achour-Youns, S. and Kharrat, F. (2015). Outdoor Thermal Comfort: Impact of the Geometry of an Urban Street Canyon in a Mediterranean Subtropical Climate – Case Study Tunis, Tunisia. *Procedia - Social and Behavioral Sciences*. 216 (2016), 689 – 700.
- Ackerknecht, D. and Assaf, S.A. (1986). Tall Buildings in Urban Context. Seminar

- Proceedings. *College of Environmental Design University of Petroleum & Minerals*. Dhahran, Saudi Arabia.
- Adunola, A.O. (2014). Evaluation of Urban Residential Thermal Comfort In Relation To Indoor and Outdoor Air Temperatures in Ibadan, Nigeria. *Building and Environment*. 75 (May 2014), 190–205.
- Aebischer, B., Henderson, G., Jakob, M. and Catenazzi, G. (2007). Impact of Climate Change on Thermal Comfort, Heating And Cooling Energy Demand in Europe. *Centre for Energy Policy and Economics (CEPE)*.
- Aforz, R. and Islam, K. T. (2014). A Study on Micro-climate of Urban Canyon and Its Impact on Surrounding Urban Area. *30th international PLEA Conference*. 16-18 December 2014, CEPT University, Ahmedabad.
- Ahmed, K.S. (2003). Comfort in Urban Spaces: Defining the Boundaries of Outdoor Thermal Comfort for the Tropical Urban Environments. *Energy Building*. 35 (1), 103–110.
- Akbari, H., Menon, S., Rosenfeld, A. (2009). Global Cooling: Increasing World-Wide Urban Albedos to Offset CO<sub>2</sub>. *Climatic Change*. 94 (3), 275-286.
- Akbari, H., Shea Rose, L. and Taha, H. (2003). Analyzing the Land Cover of an Urban Environment Using High-Resolution Orthophotos. *Landscape and Urban Planning*. 63(1), 1-14.
- Akbari, H., Pomerantz, M. and Taha, H. (2001). Cool Surfaces and Shade Trees to Reduce Energy Use and Improve Air Quality in Urban Areas. *Solar Energy*. 70 (3), 295–310.
- Al-amin, A. Q., Rasiah, R. and Chenayah, S. (2015). Prioritizing Climate Change Mitigation: An Assessment Using Malaysia to Reduce Carbon Emissions in Future. *Environmental Science & Policy*. 50 (2015), 1462-9011.
- Al Awadhi, M. A. (2011). *Comfort Assessment of a Fully/Semi-enclosed Courtyard: Case Study of Bahrain Low Rise Villa Housing Model*. Masters Thesis. The British University, Dubai.
- Alcoforado, M., and Matzarakis, A. (2010). Planning With Urban Climate in Different Climatic Zones. *Geographicalia*. (2010), 57, 5-39.
- Aldawoud, A. (2008). Thermal Performance of Courtyard Buildings. *Energy Buildings 2008*. 40(5), 906-10.

- Algeciras, J. A. R., Consuegra, L. G., Pérez, M. C. and Matzarakis, A. (2016). Spatial-temporal Study on the Effects of Urban Street Configurations on Human Thermal Comfort in The World Heritage City of Camagüey-Cuba. *Building and Environment*. 101 (2016), 85-101.
- Algeciras, J. A. R., Coch, H., Pérez, G. D., Years, M. C. and Matzarakis, A. (2015). Human Thermal Comfort Conditions and Urban Planning In Hot-Humid Climates - The Case of Cuba. *Int J Biometeorology*.
- Ali-Toudert, F. (2009). Energy Efficiency of Urban Buildings: Significance of Urban Geometry, Building Construction and Climate Conditions. *The Seventh International Conference on Urban Climate*. 29 June - 3 July 2009. Yokohama, Japan.
- Ali-Toudert, F. and Mayer, H. (2006). Numerical Study on the Effects of Aspect Ratio and Orientation of an Urban Street Canyon on Outdoor Thermal Comfort in Hot and Dry Climate. *Building and Environment*. 41(2), 94-108.
- Ali-Toudert, F. (2005). *Dependence of Outdoor Thermal Comfort on Street Design in Hot Dry Climate*. PhD Thesis. University of Freiburg.
- Al-Kodmany, K. and Ali, M.M. (2013). *The Future of the City: Tall Buildings and Urban Design*. USA : WIT Press.
- Al-Kodmany, K. and Ali, M.M (2012). Tall Buildings and Urban Habitat of the 21<sup>st</sup> Century: A Global Perspective. *Buildings*. 2012(2), 384-423.
- Allegrini, J., Dorer, V., Carmeliet, J. (2015). Influence of Morphologies on the Microclimate in Urban Neighborhoods. *Journal of Wind Engineering and Industrial Aerodynamics*. 144(2015), 108–117.
- Al-Masri, and Abu-Hijleh. (2012). Courtyard Housing in Midrise Buildings: An Environmental Assessment in Hot-Arid Climate. *Renewable and Sustainable Energy Reviews*. 16, 1892-1898.
- Almhafdy, A., Ibrahim, N., Ahmad, S. S. and Yahya, J. (2013a). Analysis of the Courtyard Functions and its Design Variants in the Malaysian Hospitals. *Social and Behavioral Sciences*. 105 ( 2013 ), 171 – 182
- Almhafdy, A., Ibrahim, N., Ahmad, S. S. and Yahya, J. (2013b). Courtyard Design Variants and Microclimate Performance. *Social and Behavioral Sciences*. 101, 170–180.

- Al-Obaidi, K. M., Ismail, M and Rahman, A. M. A. (2014). A Study of the Impact of Environmental Loads That Penetrate A Passive Skylight Roofing System In Malaysian Buildings. *Frontiers of Architectural Research*. (2014) 3, 178–191.
- Alper, S. (2009). *Quantitative Analysis of Urban Morphology: Exploring Ethnic Urban Formations and Structure in the City of Izmir*. Ph.D. Thesis. Izmir Institute of Technology.
- Al-Qeeq, F. (2008). Passive Solar Urban Design - Shadow Analysis of Different Urban Canyons. *An-Najah University Journal for Research - Natural Sciences*. 22 (1), 109-143.
- Al-Tamimi, N. a. M. and Syed Fadzil, S. F. (2011). Thermal Performance Analysis for Ventilated and Unventilated Glazed Rooms in Malaysia (Comparing Simulated and Field Data). *Indoor and Built Environment*. 20(5), 534–542.
- Alznafer, B. M. S. (2014). *The Impact of Neighbourhood Geometries on Outdoor Thermal Comfort and Energy Consumption From Urban Dwellings: A Case Study Of The Riyadh City, The Kingdom Of Saudi Arabia*. Ph.D. Thesis. Cardiff University.
- Amirtham, L. R., Horison, E. and Rajkumar, S. (2014). Study on the Microclimatic Conditions and Thermal Comfort in an Institutional Campus in Hot Humid Climate. *30th International PLEA Conference 1*, 16-18 December 2014. CEPT University, Ahmedabad.
- Andreou, E. (2014). The Effect of Urban Layout, Street Geometry and Orientation on Shading Conditions In Urban Canyons In The Mediterranean. *Renewable Energy*. 63 (2014), 587-596.
- Andreou, E. (2013). Thermal Comfort in Outdoor Spaces and Urban Canyon Microclimate. *Renewable Energy*. 55( July 2013), 182–188.
- Andreou, E. and Axarli, K. (2012). Investigation of Urban Canyon Microclimate in Traditional And Contemporary Environment. Experimental Investigation and Parametric Analysis. *Renewable Energy*. 43 (2012), 354-363.
- Angaben, K. (2013). Urban Challenges and Urban Design Approaches for Resource-Efficient and Climate-Sensitive Urban Design in the MENA Region, *Volume 5 of Young Cities Research Paper Series*. Universitätsverlag der TU Berlin.

- ANSI/ASHRAE Standard 55. (2013). Thermal Environmental Condition for Human Occupancy. ANSI/ASHRAE 2013.
- Apat, J. (2014). *Thermal Comfort Study on Terraced House Overseeing the Effect On Rainwater Harvesting System*. Master's thesis. Universiti Tun Hussein Onn Malaysia.
- Arabi, R., Shahidan, M. F., Kamal, M. S. M., Jaafar, M. F. Z. B. and Rakhshandehroo, M. (2015). Mitigating Urban Heat Island Through Green Roofs. *International Research Journal of Environmental Science*. Special Issue of Curr World Environ 2015(10).
- Arifwidodo, S. and Chandrasiri, O. (2015). Urban Heat Island and Household Energy Consumption in Bangkok, Thailand. *Energy Procedia*. 79 (November 2015), 189–194.
- Arkon, C. A. and Özkol, U. (2014). Effect of Urban Geometry on Pedestrian-Level Wind Velocity. *Architectural Science Review*. 57(1), 4-19.
- Arnfield, A. J. (2003). Two Decades of Urban Climate Research: A Review of Turbulence, Exchanges of Energy and Water, and The Urban Heat Island. *Int. J. Climatology*. 23, 1–26.
- Arnfield, A. J. (1990). Street Design and Urban Canyon Solar Access. *Energy and Buildings*. 14 (1990), 117 – 131.
- ASHRAE. (2001). ASHRAE Fundamentals Handbook 2001 (SI Edition) American Society of Heating, Refrigerating, and Air-Conditioning Engineers.
- Assimakopoulos, V.D., ApSimon, H., Moussiopoulus, N. (2003). A Numerical Study of Atmospheric Pollutant Dispersion in Different Two Dimensional Street Canyon Configuration. *Atmospheric Environment*. 7(29), 4037-4049.
- Atkinson, B. W. (2003). Numerical Modelling of Urban Heat-Island Intensity. *Boundary-Layer Meteorology*. 109 (3), 285-310.
- Aultman-Hall, L, Lane, D. and Lambert, R.R. (2009). Assessing the Impact of Weather and Season on Pedestrian Traffic Volume. *Transportation Research Board*. University of Vermont.
- Azevedo, J. A., Chapman, L. and Muller, C. L. (2016). Quantifying the Daytime and Night-Time Urban Heat Island in Birmingham, UK: A Comparison of Satellite Derived Land Surface Temperature and High Resolution Air Temperature

- Observations. *Remote Sensing*. 8(2), 153.
- Babatola, E. B. (2013). Urban Influence on Relative-Humidity and its Corresponding Effects on Rainfall, a Case Study of Ibadan, Nigeria. *Mediterranean Journal of Social Sciences*. 4 (4).
- Badariotti, D., Banos, A. and Moreno, D. (2007). Influence of Network Metrics in Urban Simulation: Introducing Accessibility in Graph-Cellular Automata. *15th European Colloquium on Theoretical and Quantitative Geography*. 2007, Montreux, Switzerland.
- Baharun, A., Ibrahim, S. H., Abdullah, M. O. and Beng, O. K. (2011). A Passive Malaysian Residential Building with a Hydronic Radiator. *IJRRAS*. 7 (4).
- Bairagi, A. K. and Dalui, S. K. (2014). Optimization of Interference Effects on High-Rise Buildings for Different Wind Angle Using CFD Simulation. *Electronic Journal of Structural Engineering*. 14 (2014).
- Bakarman, M. A. and Chang, J. D. (2015). The Influence of Height/Width Ratio on Urban Heat Island in Hot-Arid Climates. *Procedia Engineering*. 118 (2015), 101-108.
- Baker, L.A., Brazel, A.J., Selover, N., Martin, C., McIntyre, N., Steiner, F.R., Nelson, A. and Musacchio, L. (2002). Urbanization and Warming of Phoenix (Arizona, USA): Impacts, Feedbacks and Mitigation. *Urban Ecosystem*. 6 (3), 183–203.
- Baker, N and Steemers, K. (2002). *Daylight Design of Buildings*. ISBN: 1873936885, 9781873936887.
- Balázs, B., Unger, J., Gál, T., Sümeghy, Z., Geiger, J. and Szegedi, S. (2009) Simulation of the Mean Urban Heat Island Using 2D Surface Parameters: Empirical Modeling, Verification And Extension. *Meteorological Applications*. 16(3), 275-287.
- Balogh, P. I. and Takács, D. (2011). The Significance of Urban Open Spaces and Green Areas in Urban Property Developments. *First International Conference "Horticulture and Landscape Architecture" in Transylvania Agriculture and Environment Supplement*.
- Banks, J., Carson, B., Nelson, B. and Nicol, D. (2001). Discrete-Event System Simulation. *Prentice Hall*. P.3.



- Barnett, J. (2011). *City Design: Modernist, Traditional, Green and Systems Perspectives*: London and New York: Routledge.
- Barring, L., Mattsson, J. O. and Lindqvist, S. (1985) Canyon Geometry, Street Temperatures And Urban Heat Island in Malmo, Sweden. *Journal Climatology*. 5, 433–444.
- Batty, M. (2013). *The New Science of Cities*. Massachusetts Institute of Technology.
- Batty, M. and Longley, P. (1996). *Fractal Cities*. London and Sandiago: Academic Press.
- BBC News. (2015). COP21 Climate Change Summit Reaches Deal in Paris. Available at <http://www.bbc.com/news/science-environment-35084374>.
- Bently, I., Alcock, A., Murrain, P., McGlynn, S. and Smith, G. (2003). *Responsive Environment: A Manual for Designers*. Architectural Press.
- Berardi, U. and Wang, Y. (2016). The Effect of a Denser City over the Urban Microclimate: The Case of Toronto. *Sustainability*. 2016 (8), 822.
- Berkovic, S., Yezioro, A. and Bitan, A. (2012). Study of Thermal Comfort in Courtyards in a Hot Arid Climate. *Solar Energy*. 86 (5), 1173–1186.
- Bhiwapurkar, P. Determinants of Urban Energy Use: Density and Urban Form. *ARCC 2013 - The Visibility of Research Urbanism: Technology, Connectedness and the Urban Environment*. 2013.
- Bhiwapurkar, P. and Moschandreas, D. (2010). Street Geometry and Energy Conservation of Urban Buildings In Chicago. *Intelligent Buildings International*. 2(4), 233-250.
- Biddulph, M. (2007). *Introduction to Residential Layout*. Burlington: Elsevier Limited.
- Blennow, K. (1998). Modelling Minimum Air Temperature in Partially and Clear Felled Forests. *Agriculture for Meteorology*. 91, 223–235.
- Boarnet, M. G. and Crane, R. (2001). *Travel by Design: The Influence of Urban Form on Travel*. New York: Oxford University Press.
- Bonan, G. (2002). *Ecological Climatology*. Cambridge University Press.
- Boukhabla, M., Alkama, D. and Bouchair, A. (2012). The Effect of Urban Morphology On Urban Heat Island In The City Of Biskra In Algeria. *International Journal of Ambient Energy*. 34(2), 100-110.

- Bourbia, F. and Boucheriba, F. (2010). Impact of Street Design on Urban Microclimate for Semi-Arid Climate (Constantine). *Renewable Energy*, 35 (2), 343-347.
- Brandani, G., Napoli, M., Massetti, L., Petralli, M. and Orlandini, S. (2016). Urban Soil: Assessing Ground Cover Impact on Surface Temperature and Thermal Comfort. *Environmental Quality*. 45 (1).
- Brander, L. M. and Koetse, M. J. (2011). The Value of Urban Open Space: Meta-Analyses of Contingent Valuation and Hedonic Pricing Results. *Journal of Environmental Management*. 92 (2011), 2763-2773.
- Brazel, A. and Martin, J. (1997). *Town Planning, Architecture and Building*. In: Thompson and Perry (eds), Applied Climatology. Principles and Practice. London: Routledge.
- Brommelstroet, M. T. and Stolk, E. (2009). *New Town Simulation: An Introduction. Model Town Using Urban Simulation in New Town Planning*. International New Town Institute. Martien de Vietter. SUN.
- Brown, R.D. (2010). *Design with Microclimate: The Secret to Comfortable Outdoor Space*. Island Press.
- Bruse, M. (2009). Analysing Human Outdoor Thermal Comfort and Open Space Usage with the Multi-Agent System BOTworld. *The seventh International Conference on Urban Climate*. 29 June - 3 July 2009, Yokohama, Japan.
- Bruse, M. (1999). Modelling and Strategies for Improved Urban Climate. *Proceedings International Conference on Urban Climatology & International Congress of Biometeorology*. Sydney.
- Bruse, M. and Team. (1998). ENVI-met website. Available at <http://www.envi-met.com/>. Retrieved on 2<sup>nd</sup> February 2015.
- BuenoBartholomei, C.L. and Labaki, L.C. (2005) How Much Does the Change of Species of Trees Affect Their Solar Radiation Attenuation? Available at [www.geo.uni.lodz.pl/~icuc5/text/O\\_1\\_4.pdf](http://www.geo.uni.lodz.pl/~icuc5/text/O_1_4.pdf) 23 Okt 2005. Retrieved on 3<sup>rd</sup> December 2014
- Bulus, M. (2016). Evaluation of Courtyard Usage and Its Design Requirements in Residential Buildings in Nigerian Hot-Dry Climate. *International Journal of African Society Cultures and Traditions*. 4 (4), 1-12.

- Buyantuyev, A. and Wu, J. (2009). Urban heat islands and Landscape Heterogeneity: Linking Spatiotemporal Variations in Surface Temperatures to Land-Cover and Socioeconomic Patterns. *Landscape Ecology*. 25(1), 17-33.
- Cardenas-Jiron, L.A.D., Vasquez, J.P.M. and Turnbull, N. (2014). Assessment of Solar Access in Different Urban Space Configurations in two Southern Latitude Cities with Mild Climates. *30th International PLEA Conference*. 16-18 December 2014. CEPT University, Ahmedabad.
- Carmona, M. (2003). *Public Places, Urban Spaces: The Dimensions of Urban Design*. Routledge.
- Carter, J. G., Cavan, G., Connelly, A., Guy, S., Handley, J. and Kazmierczak, A. (2015). Climate Change and the City: Building Capacity for Urban Adaptation. *Progress in Planning*. (95), 1–66.
- Cavallo, R., Komossa, S. and Marzot, N. (2014). *New Urban Configurations*. IOS Press.
- Chapman, L., Thornes, J. E. and Bradley, A. V. (2001). Modelling of Road Surface Temperature from a Geographical Parameter Database. *Meteorol. Appl.* 8, 409–419.
- Chatzipoulka, C., Nikolopoulou, M. and Watkins, R. (2015). The Impact of Urban Geometry on the Radiant Environment in Outdoor Spaces. *ICUC9 - 9th International Conference on Urban Climate jointly with 12th Symposium on the Urban Environment*.
- Chen, Y., Lin, T. and Matzarakis, A. (2014). Comparison of Mean Radiant Temperature from Field Experiment and Modelling: A Case Study in Freiburg, Germany. *Theory App. Climatology*. 2014(118), 535–551.
- Chen, D. and Chen, H. W. (2013). Using the Köppen Classification to Quantify Climate Variation and Change: An Example for 1901–2010. *Environmental Development*. 6 (April 2013), 6-79.
- Chen, L. and Ng, E. (2012a). Outdoor Thermal Comfort and Outdoor Activities: A Review of Research in the Past Decade. *Cities*. 29 (2012), 118–125.
- Chen, L., Ng, E., An, X., Ren, C., Lee, M., Wang, U. and He, Z. (2012b). Sky View Factor Analysis of Street Canyons and Its Implications for Daytime Intra-Urban Air Temperature Differentials in High-Rise, High-Density Urban Areas of

- Hong Kong: A GIS-Based Simulation Approach. *International Journal of Climatology*. 32, 121–136.
- Chen, F., Kusaka, H., Bornstein, R., Ching, J., Grimmond, C. S. B., Grossman-Clarke, S., Loridan, T., Manning, K. W., Martilli, A., Miao, S., Sailor, D., Salamanca, F. P., Taha, H., Tewari, M., Wang, X., Wyszogrodzki, A. A. and Zhang, C. (2011). The Integrated WRF/Urban Modelling System: Development, Evaluation, and Applications to Urban Environmental Problems. *International Journal of Climatology*. 31 (2), 273.
- Chen, H., Ooka, R. and Kato, S. (2008). Study on Optimum Design Method for Pleasant Outdoor Thermal Environment Using Genetic Algorithms (GA) and Coupled Simulation of Convection, Radiation and Conduction. *Building and Environment*. 43, 18-30.
- Chiu, M. and Lan, J. (2001). Discovery of Historical Tainan: A Digital Approach. *Automation in Construction*. 10 (2001), 355-364.
- Chung, D.H.J., Hien, W.N. and Jusuf, S.K. (2015). Anthropogenic Heat Contribution to Air Temperature Increase at Pedestrian Height in Singapore's High Density Central Business District (CBD). *ICUC9 - 9th International Conference on Urban Climate jointly with 12th Symposium on the Urban Environment 2015*.
- Colaninno, N., Cladera, J. R. and Pfeffer, K. (2011). An Automatic Classification of Urban Texture: Form and Compactness of Morphological Homogeneous Structures in Barcelona: Towards an Automatic Classification of Similar Built-Up Structures in The City. *51st European Congress of the Regional Science Association International*.
- Corburn, J. (2009). Cities, Climate Change and Urban Heat Island Mitigation: Localising Global Environmental Science. *SAGE Journals. Urban Studies*. February 2009 (46), 413-427.
- Corbusier, L. (1929). *The City of Tomorrow and its Planning*. London: John Rodher Press.
- Coronel, A. S., Feldman, S. R., Jozamil, E., Facundo, K., Piacentini, R. D., Dubbeling, M. and Escobedo, F. J. (2015). Effects of Urban Green Areas on Air Temperature in a Medium-Sized Argentinian City. *AIMS Environmental*

- Science*. 2(3), 803-826.
- Cotton, W.R. and Pielke, R.A. (2007). *Inadvertent Human Impacts on Regional Weather and Climate*. Human Impacts on Weather and Climate. 2nd ed., Cambridge University Press.
- Creswell-Wells, T., Donn, M. and Cory, S. (2012). *Christchurch Urban Form and Energy (Bees Interim Report)*. Branz.
- Dallal, N. E. and Visser, F. (2015). A Climate Responsive Urban Design Tool: A Platform to Improve Energy Efficiency In A Dry Hot Climate. *International Journal of Sustainable Energy*.
- Dalman, M. and Salleh, E. (2013). Influences of Wind and Humidity on Thermal Comfort of Urban Canyons in Bandar Abbas, Iran. *7th Windsor Conference: The Changing Context of Comfort in an Unpredictable World Cumberland Lodge*, Windsor, UK, 12-15 April 2012. London: Network for Comfort and Energy Use in Buildings.
- Dalman, M., Salleh, E., Sopian, A. R., Tahir, O. M., Dola, K. and Saadatian, O. (2013b). Microclimate and Thermal Comfort of Urban Forms and Canyon in Traditional and Modern Residential Fabrics in Bandar Abbas, Iran. *Modern Applied Science*. 5 (2), 43-56.
- Dalman, M., Salleh, E., Sopian, A.R., Tahir, O.M., Dola, K. and Saadatian, O. (2011). Micro-climate and Thermal Comfort of Urban Forms and Canyons in Traditional and Modern Residential Fabrics in Bandar Abbas, Iran. *Journal of Modern Applied Science*. 5 (2).
- Das, N. (2006). *Courtyards Houses of Kolkata: Bioclimatic, Typological and Socio-Cultural Study*. Master thesis. Kansas State University.
- David, P.E. (2010). Urban Heat Island Effects on Estimates of Observed Climate Change. *WIREs Climate Change* 2010. 1: 123-133.
- Davis, J, Peyina, L., Alan, B., Batya, F., Peter, H. K. and Waddell, P. A. (2006). *Simulations for Urban Planning: Designing for Human Values*. IEEE Computer Society.
- De Schiller, S. and Evans, J.M. (1998). Sustainable Urban Development: Design Guidelines for Warm Humid Cities. *Urban Des. Inter*. 3 (4), 165–184.
- Debberdt, W.F. and Hoydich, W.G. (1991). Street Canyon Dispersion: Sensitivity to

- Block Shape and Entrainment. *Atmospheric Environment Part A General Topics*. 25(7), 1143-1153.
- Department of Statistic of Malaysia, (2010). Population Distribution and Basic Demographic Characteristics. Banci 2010 Census.
- DePaul, F. T. and Sheih, C. M. (1986). Measurement of Wind Velocities in a Street Canyon. *Atmospheric Environment*. 20(3), 236-242.
- Dickinson, R. E. (1961). *The West European City*. A Geographical Interpretation (2nded.). London: Routledge and Kegan Paul Ltd.
- Dimoudia, A., Kantziouraa, A., Zorasa, S., Pallas, C. and Kosmopouloa, P. (2013). Investigation of Urban Microclimate Parameters in an Urban Center. *Energy and Buildings*. 64 (2013), 1–9.
- Djen, C.S., Jingchun, Z. and Lin, W. (1994). Solar Radiation and Surface Temperature in Shanghai City and Their Relation to Urban Heat Island Intensity. *Atmospheric Environment*. 28(12), 2119-2127.
- Dola, K. and Ujang, N. (2009). *Sustainable Planning for Good Quality of Urban Place: Its Implication on Making Kuala Lumpur City Center a Livable Urban Place*. Sustainable Urban Development Issues in Malaysia. Kuala Lumpur: Dewan Bahasa dan Pustaka.
- Dorer, V., Allegrini, J., Orehounig, K., Moonen, P., Upadhyay, G., Kämpf, J. and Carmeliet, J. (2013). Modelling the Urban Microclimate and Its Impact On the Energy Demand of Buildings and Building Clusters. *13th Conference of International Building Performance Simulation Association*. August 26-28 2013. Chambéry, France.
- Doulos, L., Santamouris, M. and Livada, I. (2004). Passive Cooling of Outdoor Urban Spaces. The Role of Materials. *Solar Energy*. 77(2), 231-249.
- Doyle, S. (2009). Data Mapping, Modeling and Experiential Simulation as Information Management Tools in Urban System and Infrastructure Design. Zofnass Program for Infrastructure Sustainability. Harvard University.
- Echenique, M. H. et al. (1999). *Cambridge Futures*. CUP.
- Economic Planning Unit. (2015). *Eleventh Malaysia Plan 2016-2020*. 2015 Economic Planning Unit, Prime Minister's Department.
- Edwards, B., Sibley, M., Hakmi, M. and Land, P. (2006). *Courtyard Housing - Past,*

*Present and Future*. Taylor & Francis. Oxon.

- El-Deeb, K., Sherif, A. and ElZafarani, A. (2014). Effect of Courtyard Height and Proportions on Energy Performance of Multi-Storey Air-Conditioned Desert Buildings. *30th International Plea Conference*. 16-18 December 2014. CEPT University, Ahmedabad.
- Elhanas, M.M. (2003). The Effects of Urban Configuration on Urban Air Temperatures. *Architectural Science Review*. 46 (2), 2003.
- Eliasson, I. and Svensson, M. K. (2003) Spatial Air Temperature Variations and Urban Land Use: A Statistical Approach. *Meteorology Application*. 10, 135–149.
- Ellickson, R. C. (2013). *The Law and Economics of Street Layouts: How a Grid Pattern Benefits a Downtown*. Yale Law School Faculty Scholarship Series. Paper 4807.
- Elnabawi, M. H., Hamza, N. and Dudek, S. (2015). Numerical Modelling Evaluation for the Microclimate of an Outdoor Urban Form in Cairo, Egypt. *HBRC*. 11 (2), 246–251.
- Elsayed, I.S.M. (2012). Mitigation of the Urban Heat Island of the City of Kuala Lumpur, Malaysia. *Middle-East Journal of Scientific Research*. 11 (11), 1602-1613.
- Elsayed, I.S.M. (2006). *The Effects of Urbanisation on the Intensity of Urban Heat Island: A Case Study on the City of Kuala Lumpur*. Ph.D. Thesis. International Islamic University of Malaysia.
- Emmanuel, M. R. (2016). *Urban Climate Challenges in the Tropics: Rethinking Planning and Design Opportunities*. Imperial College Press.
- Emmanuel, M. R., Rosenlund, H. and Johansson, E. (2007). Urban Shading - a Design Option for the Tropics? A study in Colombo, Sri Lanka. *International Journal of Climatology*. 27(14), 1995-2004.
- Emmanuel, M. R. (2005). *An Urban Approach to Climate-Sensitive Design: Strategies for the Tropics*. New York. Spon Press.
- Emporis. (2012). Building Data and Construction Worldwide. Retrieved from [www.emporis.com](http://www.emporis.com).
- Environmental Protection Agency (EPA). (2013). Reducing Urban Heat Islands:

- Compendium of Strategies, Urban Heat Island Basics. Climate Protection Partnership Division US.
- Erell, E., Pearlmutter, D., Williamson, T. (2011). *Urban Microclimate: Designing the Spaces between Buildings*. Earthscan.
- Ernst and Young (2012). KL Calling: The rise of Kuala Lumpur, Malaysia, as an investment destination. Ernst & Young Report 2012.
- Etzion, Y. (1990). The Thermal Behaviour of Non-Shaded Closed Courtyards in Hot-Arid Zones. *Architectural Science Review*. 33(3), 79-83.
- Fahmy, M. Mokhtar, H. and Gira, A. (2012). Adaptive Urban Form Design on a Climate Change Basis; A Case Study in Nuba, Egypt. *ICUC8 – 8th International Conference on Urban Climates*, 6th-10th August, 2012, UCD, Dublin Ireland.
- Fahmy, M. and Sharples, S. (2011). Urban Form, Thermal Comfort and Building CO<sub>2</sub> Emissions – A Numerical Analysis in Cairo. *Building Services Engineering Res. Technology*. 32(1), 73–84.
- Falahat, S. (2013). *New Town versus Old Town a Study on Urban Pattern and Energy*. Efficiency Universitätsverlag der TU Berlin.
- Fanger, P. O. (1970). *Thermal Comfort: Analysis and Applications In Environmental Engineering*. McGraw-Hill.
- Farida, N. (2013). Effects of Outdoor Shared Spaces on Social Interaction in A Housing Estate in Algeria. *Frontiers of Architectural Research*. 2(4), 457–467.
- Federal Department of Town and Country Planning, Peninsular Malaysia. (2006). National Urbanisation Policy. Ministry of Housing and Local Government. Malaysia.
- Fei, G., Yue, F. and Hezi, Z. (2015). Natural Ventilation Performance in a High Density Urban Area Based on CFD Numerical Simulations in Dalian. *ICUC9 - 9th International Conference on Urban Climate jointly with 12th Symposium on the Urban Environment*.
- Filho, W. L., Adamson, K., Dunk, R. M., Azeiteiro, U. M., Illingworth, S. and Alves, F. (2016). *Implementing Climate Change Adaptation in Cities and Communities: Integrating Strategies and Educational Approaches*. Springer.
- Fonyódi, M. (2008). The Orthogonal Grid as the Planned Urban Fabric.



- Architecture*. 39/1 (2008), 19–25.
- Foo, A.F. and Yuen, Belinda. (1999). *Sustainable Cities in the 21st Century*. National University of Singapore. Singapore.
- Fortuniak, K. (2003). An Application of the Urban Energy Balance Scheme for a Statistical Modeling of The UHI Intensity. *Proceedings of the 5<sup>th</sup> International Conference on Urban Climate*. University of Lodz, Lodz, Poland.
- Fung, W.Y., Lam, K.S., Hung, W.T., Pang, S.W. and Lee, Y.L. (2006). Impact of Urban Temperature on Energy Consumption of Hong Kong. *Energy*. 31 (14), 2623-2637.
- Futcher, J. A. and Mills, G. (2013). The Role of Urban Form as an Energy Management Parameter. *Energy Policy*. 53(2013), 218–228.
- Gaitani, N., Mihalakakou, G. and Santamouris, M. (2007). On The Use Of Bioclimatic Architecture Principles In Order To Improve Thermal Comfort Conditions In Outdoor Spaces. *Building and Environment*. 42(1), 317-324.
- Ganem, C., Barea, G. and Llano, J. F. (2014). Courtyards as A Passive Strategy In Semi Dry Areas - Assessment of Summer Energy and Thermal Conditions In A Refurbished School Building. *Renewable Energy*. 69, 437–446.
- Garcia-Nevado, E., Pages-Ramon, A. and Roura, H. C. (2016). Solar Access Assessment in Dense Urban Environments: The Effect of Intersections in an Urban Canyon. *Energies*. 2016 (9), 796.
- Garfinkel, Y. (1993). The Yarmukian Culture in Israel". *Paleorient*. 19(1), 115 – 134.
- Gartland, L. M. (2008). *Heat Islands: Understanding and Mitigating Heat in Urban Areas*. Earthscan.
- Gehl, J. (2011). *Life between Buildings - Using Public Space*: Island Press. Washington, Covelo, London.
- Gerber, D.J. and Lin, S. (2014). Geometric Complexity and Energy Simulation. *Proceedings of the 18th International Conference on Computer-Aided Architectural Design Research in Asia (CAADRIA 2013)*. 87–96.
- Ghaffarianhoseini, A., Berardi, U. and Ghaffarianhoseini, A. (2015). Thermal Performance Characteristics of Unshaded Courtyards In Hot And Humid Climates. *Building and Environment*. 87 (2015), 154-168.

- GhaffarianHoseini, A., Berardi, U., Dahlan, N.D. and GhaffarianHoseini, A. (2014). What Can We Learn From Malay Vernacular Houses? *Sustain Cities Soc* 2014. 13, 157-70.
- Ghali,K., Ghaddar, N. and Bizri, M. (2011). Influence of Wind on Outdoor Thermal Comfort in the City Of Beirut: A Theoretical and Field Study. *HVAC&R Research*. 17(5), 813–828.
- Ghiaus, C., Allarda, F., Santamourisc, M., Georgakisc, C. and Nicold, F. (2006). Urban Environment Influence on Natural Ventilation Potential. *Building and Environment*. 41 (2006), 395–406.
- Giannopoulou, K., Santamouris, M., Livada, I., Giorgakis, C. and Caoris, Y. (2010). The impact of Canyon Geometry on Intra Urban and Urban: Suburban Night Temperature Differences Under Warm Weather Conditions. *Pure and Applied Geophysics*. 167(11), 1433-1449.
- Givoni, B. and Noguchi, M. (2004). Outdoor Comfort Responses of Japanese Persons'. *Proceedings of the American Solar Energy Society: National Solar Energy Conference 2004*. 9-14 July, Portland, OR.
- Givoni, B. (1998). *Climate Considerations in Buildings and Urban Design*. Van Nostrand Reinhold.
- Givoni B. (1994). *Passive and Low Energy Cooling of Buildings*. New York. Van Nostrand Reinhold. 4; 1994.
- Glaeser, E.L. and Sacerdote, B. (2000). The Social Consequences Of Housing. *Journal of Housing Economics*. 9 (2000), 1–23.
- Goh, K.C. and Chang, C.H. (1999). The Relationship between Height to Width Ratios and the Heat Island Intensity at 22:00 h for Singapore. *International Journal of Climatology*. 19 (9), 1011–1023.
- Golden, Jay S., Carlson, Joby, Kaloush, Kamil E. and Phelan, Patrick. (2007). A Comparative Study of the Thermal and Radiative Impacts of Photovoltaic Canopies on Pavement Surface Temperatures. *Solar Energy*. 81(7), 872–883.
- Goncalves, J.C.S. and Umagoshi, E.M. (2010). *The Environmental Performance of Tall Buildings*. Earthscan USA.
- Gordon, J. M. (2013). *Solar Energy: The State of the Art*. Routledge.
- Goshayeshi, D., Jaafar, M. Z., Shahidan M. Z. and Khafi, F. (2013). Thermal

- Comfort Differences between Polycarbonate and Opaque Roofing Material Installed In Bus Stations of Malaysia. *European Online Journal of Natural and Social Sciences* 2013. 2(3), 379-393.
- Grimmond, C.S.B., Blackett, M., Best, M. et al. (2010). The International Urban Energy Balance Models Comparison Project: First Results from Phase 1. *Journal of Applied Meteorology and Climatology*. 49 (6), 1268-1292.
- Grimmond, C.S.B. and Oke, T.R. (2002). Turbulent Heat Fluxes in Urban Areas: Observations and A Local-Scale Urban Meteorological Parameterization Scheme (LUMPS). *Journal of Applied Meteorology*. (41), 792-810.
- Gupta, V.K. (1984). Solar Radiation and Urban Design for Hot Climates. *Environment and Planning B: Planning and Design*. 1984 (11), 435-454.
- Guan, K. K. (2011). Surface And Ambient Air Temperatures Associated With Different Ground Material: A Case Study at the University of California, Berkeley. Environmental Sciences, University of California, Berkeley, ES196, 1-14.
- Gulyas, A., Unger, J., Matzarakis, A. (2006). Assessment of The Microclimatic And Human Comfort Conditions In A Complex Urban Environment: Modelling And Measurements. *Building and Environment*. 41 (2006), 1713–1722.
- Hachim, C., Athienitis, A., Fazio, P. (2011). Parametric Investigation of Geometric Form Effects on Solar Potential of a Housing Unit. *Solar Energy*. 85 (2011), 1864–1877.
- Hagen, K., Gasienica-Wawrytko, B., Loibl, W., Pauleit, S., Stiles, R., Totzer, T., Timmel, H., Kostl, M. and Feilmayr, W. (2014). Smart Environment for Smart Cities: Assessing Urban Fabric Types and Microclimate Responses for Improved Urban Living Conditions. *REAL CORP 2014 Tagungsband*. 21-23 May 2014, Vienna, Austria.
- Haider, T. (1997). Urban Climates and Heat Islands: Albedo, Evapotranspiration, and Anthropogenic Heat. *Energy and Buildings*. 25 ( 1997), 99-103.
- Hämmerle, M., Gál, T. Unger, J. and Matzarakis, A. (2014). Different Aspects In The Quantification Of The Sky View Factor In Complex Environments. *Acta Climatologica Et Chorologica*. 47-48 (2014), 53-62.
- Han, S., Mun, S. and Huh, J. (2007). Changes of the Micro-Climate and Building

- Cooling Load Due to The Green Effect of A Restored Stream In Seoul, Korea. *Proceeding: Building Simulation*.
- Harahap, R.K., Karim, H.A., Ahmad, P. and Harahap, M.I.P. (2011). Thermal Comfort Study in Urban Low-Cost Residential Building in Shah Alam. Thermal Comfort Study in Urban Low-Cost. *Business, Engineering and Industrial Applications (ISBEIA), 2011 IEEE Symposium*, Langkawi.
- Harimi, D., Ming, C.C. and Kumaresan. S. (2012). A Conceptual Review on Residential Thermal Comfort in the Humid Tropics. *International Journal of Engineering Innovation & Research*. 1(6), 539-544.
- Harman, I.N. and Belcher, S.E. (2006). The Surface Energy Balance and Boundary Layer Over Urban Street Canyons. *Q. J. R. Meteorol. Soc.* (2006), 132, 2749–2768.
- Harman, I. N. (2003). The Energy Balance of Urban Areas. Online Thesis available at <http://www.met.rdg.ac.uk/phdtheses/The%20energy%20balance%20of%20urban%20areas.pdf>.
- Hashim, N; Asmala, A and Mardina, A. (2007). Mapping Urban Heat Island Phenomenon: Remote Sensing Approach. *The institution of Engineers, Malaysia*, 68, (3).
- Hawkes, D. (1981). Mathematical Models of Form and Energy Use. *IABSE reports, 1981*.
- Heaviside, C., Cai, X. and Vardoulakis, S. (2014). The Effects of Horizontal Advection on the Urban Heat Island in Birmingham and the West Midlands, UK During A Heatwave. *Quarterly Journal of the Royal Meteorological Society*. 141(689).
- Herrmann, J. and Matzarakis, A. (2012). Mean Radiant Temperature in Idealised Urban Canyons--Examples from Freiburg, Germany. *International Journal Biometeorology*. 56(1), 199-203.
- Herrmann, J. and Matzarakis, A. (2010). Influence Of Mean Radiant Temperature On Thermal Comfort Of Humans In Idealized Urban Environments. *7th Conference on Biometeorology, Freiburg*. 2010.
- Hien, W. N, Ignatutius, M., Anseina, E., Jusuf, S. K. and Samsudin, R. (2013).

- Comparison of STEVE and ENVI-met as Temperature Prediction Models for Singapore Context. *International Journal of Sustainable Building Technology and Urban Development*. Taylor & Francis. UK.
- Hirashima, S.Q. S., Katzschner, A., Ferreira, D. G., De Assis, E. S. and Katzschner, L. Thermal Comfort Comparison And Evaluation In Different Climates. *ICUC9 - 9th International Conference on Urban Climate jointly with 12th Symposium on the Urban Environment*. 2015.
- Ho, J. CK., Ren, C., Ng, E. (2015). A Review Of Studies On The Relationship Between Urban Morphology And Urban Climate Towards Better Urban Planning And Design In (Sub)Tropical Regions. *ICUC9 - 9th International Conference on Urban Climate jointly with 12th Symposium on the Urban Environment*. 20 – 24 July 2015. Toulouse France.
- Höppe, P. (1992). A New Procedure to Determine the Mean Radiant Temperature Outdoors. *Wetter und Leben*. 44, 147-151.
- Hotchkiss, R.S. and Harlow, F.H. (1973). *Air Pollution Transport in Street Canyon*. U.S. Environmental Protection Agency, Washington.
- Hong, B. and Lin, B. (2015). Numerical Studies Of The Outdoor Wind Environment And Thermal Comfort At Pedestrian Level In Housing Blocks With Different Building Layout Patterns And Trees Arrangement. *Renewable Energy*. 73 (2015), 18-27.
- Honjo, T. (2009). Thermal Comfort in Outdoor Environment. *Global Environmental Research*. 13/2009, 43-47.
- Hu, L., Monaghan, A. J. and Brunzell, N. A. (2015). Investigation of Urban Air Temperature and Humidity Patterns during Extreme Heat Conditions Using Satellite-Derived Data. *Applied Meteorology and Climatology*. 54, 2245–2259.
- Huang, J., Cedeno-Laurent, J.G. and Spengler, J. D. (2014). CityComfort+: A Simulation-Based Method for Predicting Mean Radiant Temperature in Dense Urban Areas. *Building and Environment*. 80 (2014), 84-95.
- Huang, Q. and Lu, Y. (2015). The Effect of Urban Heat Island on Climate Warming in the Yangtze River Delta Urban Agglomeration in China. *International Journal of Environmental Research and Public Health*. 12(8), 8773-8789.
- Huttner, S., Bruse, M., Dostal, P. and Katzschner, A. (2008a). Strategies for

- Mitigating Thermal Heat Stress in Central European Cities: the Project Klimes. *Universities of Freiburg, Kassel and Mainz.*
- Huttner, S., Bruse, M., Dostal, P. and Katzschner, A. (2008b). Using ENVI-met to Simulate the Impact of Global Warming on the Microclimate in Central European Cities. *5th Japanese-German Meeting on Urban Climatology.* October 2008, 307-312.
- Hwang, R-L., Lin, T.P. and Matzarakis, A. (2011). Seasonal Effects of Urban Street Shading On Long-Term Outdoor Thermal Comfort. *Building and Environment.* 46, 863–870.
- Hyde, R. (2000). *Climate Responsive Design A Study of Buildings in Moderate and Hot Humid Climates.* New York: E & FN SPON.
- IPCC. (2007). Summary for Policy Makers: Projection of Future Changes of Climate. *IPCC AR4 WGI 2007.*
- Islam, S. (2011). *A Study on Zoning Regulations' Impact on Thermal Comfort Conditions in Non-Conditioned Apartment Buildings in Dhaka City.* Ph.D thesis. Texas A&M University.
- Ismail, A. M. U. o. W. C. (1996). *Wind-driven Natural Ventilation in High-Rise Office Buildings with Special Reference to the Hot-Humid Climate of Malaysia.* Ph.D. thesis. University of Wales.
- Ismail, M.N. and Wan Moh Rani, W.N.M. (2014). Natural Ventilation in High-Rise Residential Building in Urban Neighborhoods. *Conference Proceeding - International Conference on Sustainable Urban Design (SUDLiC 2014).* November, 2014. Universiti Teknologi Malaysia, KL.
- Ivanova, S. M. (2015). Using of Cumulative Sky Approach for Variant Analysis of the Seasonal Vertical Solar Radiation for Different Types of Urban Street Canyons. *WREC XIV Proceedings.* June 8 – 12, 2015. University POLITEHNICA of Bucharest, Romania.
- Jali, R., Stillwell, J. and Rees, P. (2006). The Changing Pattern of Rural and Urban Migration in Malaysia. *Third International Population Geographies Conference University of Liverpool.* 19-21 June 2006. University of Liverpool.
- Jamaludin, M., Mohammed, N. I., Khamidi, M. F. and Wahab, S. N. A. (2015). Thermal Comfort of Residential Building in Malaysia at Different Micro-

- Climates. *Procedia - Social and Behavioral Sciences*. 170 ( 2015 ), 613 – 623.
- Jänicke, B., Meier, F., Lindberg, F., Schubert, S. and Scherer, D. (2015). Towards City-Wide, Building-Resolving Analysis of Mean Radiant Temperature. *Urban Climate*.
- Johansson, E., Thorsson, S., Emmanuel, R. and Kruger, E. (2014). Instruments and Methods in Outdoor Thermal Comfort Studies – The Need for Standardization. *Urban Climate*. 10(2014), 346-366.
- Johansson, E. (2006). Influence of Urban Geometry on Outdoor Thermal Comfort in a Hot Dry Climate: A study in Fez, Morocco. *Building and Environment*. 41 (2006), 1326–1338.
- Johnson, G.T. and Watson, I.D. (1984). The Determination Of View Factors In Urban Canyons. *Journal of Climate and Applied Meteorology*. 2, 329–335.
- Jusuf, S.K. and Hien, W.N. (2009). Development of Empirical Models for an Estate Level Air Temperature Prediction in Singapore. *The Seventh Urban on Conference International*. Yokohama, Japan. 29 June – 3 July 2009.
- Jutraz, A., Andreas, V. and Tadeja, Z. (2011). 3D City Models as Understandable Design Interfaces for Lay Public. *Techniques Technologies Education Management Vol 6/ Number 4/ 2011*.
- Kakon, A. N. and Mishima, N. (2012). The Effects of Building Form on Microclimate and Outdoor Thermal Comfort in a Tropical City. *Journal of Civil Engineering and Architecture*. 6 (11), 1492–1503.
- Kanda, M., Kawai, T., Kanega, M., Moriwaki, R., Narita, K. and Hagishima, A. (2005). Simple Energy Balance Model for Regular Building Arrays. *Boundary Layer Meteorology*. 116, 423-443.
- Kang, K., Song, D. and Schiavon, S. (2013). Correlations in Thermal Comfort and Natural Wind. *Journal of Thermal Biology*. 38 (2013), 419-426.
- Kannamma, D. and Sundaram, D.A.M. (2015). Significance of Microclimatic Study in Urban Canyons towards Ambient Urban Space Design. *Journal on Today's Ideas –Tomorrow's Technologies*. 3 (1), 95–109.
- Kannamma, D. and Sundaram, D.A.M. (2014). Influence of Street Geometry on Urban Microclimate – A Comparison of Traditional and Modern Streets of Srirangam. *International Journal of Innovation and Scientific Research*. 3(1),

27-39.

- Kantor, N. and Unger, J. (2011). The Most Problematic Variable In The Course of Human-Biometeorological Comfort Assessment – The Mean Radiant Temperature. *Central European Journal of Geosciences*. 3(1), 90-100.
- Kariminia, S., Ahmad, S. S., Saberi, A. (2015). Microclimatic Conditions of an Urban Square: Role of Built Environment and Geometry. *Procedia – Social and Behavioral Sciences*. 170 (2015), 718-727.
- Katzschner, L. (2002). Bioclimatic Characterisation of Urban Microclimates for the Usage of Open Spaces, Ecole d'Architecture de Nantes (CERMA). *Proceedings International Workshop on Architectural an Urban Ambient Environment, Nantes*.
- Kawai, H., Asawa, T., Saito, R. and Sato, R. (2014). Numerical study: How Does a High-Rise Building Affect the Surrounding Thermal Environment by Its Shading. *30th International PLEA Conference*. 16-18 December 2014. CEPT University, Ahmedabad.
- Khalid, N. S. (2013). *The Resident Needs and Satisfaction on Open Spaces in High-Rise Residential Area Case Study: Bandar Sri Permaisuri*. Bachelor Degree thesis. Universiti Teknologi Mara.
- Khalili, S. (2012). *The Courtyard House Using Cultural References of The Past As An Alternative To Ottawa's Current Housing Typologies*. Master's thesis. Carleton University.
- Kim, D. (2003). 3D Visual Urban Simulation: Methods and Applications. *Korean Local Administration Review*. 2010 (12), 189-210.
- Ko, Y. (2013). Urban Form and Residential Energy Use: A Review of Design Principles and Research Findings. *Journal of Planning Literature*. 28(4), 327-351.
- Ko, Y. K. (2012). *The Energy Impact of Urban Form: An Approach to Morphologically Evaluating the Energy Performance of Neighborhoods*. Ph.D thesis. University of California, Berkeley.
- Koehler, H., Reinhard, K., Frauke, A., Dominik, K. and Jens, S. (2009). Computer-Based Methods for a Socially Sustainable Urban and Regional Planning. *International on Conference Computational Science and Its Applications –*



- ICCSA 2010. 2010. Berlin, Heidelberg.
- Kostof, S. (1999). *The City Shaped-Urban Patterns and Meanings Through History*. London: Bulfinch Press.
- Kovar-Panskus, A., Loika, P., Sini, J. F., Savory, E., Czech, M., Abdelqari, A., Mestayer, P.G. and To, N. (2002) Influence of Geometry on the Mean Flow within Urban Street Canyons – A Comparison of Wind Tunnel Experiments and Numerical Simulations. *Water, Air and Soil Pollution*. Focus 2, 365-380.
- Kriken, J. L. (1983). *Town Planning and Cultural and Climatic Responsiveness in Middle East*. *Design for Arid Regions*. Van Nostrand Reinhold.
- Krüger, E. L., Minella, F.O. and Matzarakis, A. (2013). Analysis of Different Input Data for Assessing Mean Radiant Temperature as Relevant Human-Biometeorological Factor in Thermal Comfort Issues. *PLEA2013 - 29th Conference, Sustainable Architecture for a Renewable Future*. 10-12 September 2013, Munich, Germany.
- Krüger, E.L., Minella, F.O. and Rasia, F. (2011). Impact of Urban Geometry on Outdoor Thermal Comfort and Air Quality from Field Measurements in Curitiba, Brazil. *Building and Environment*. 46 (2011), 621-634.
- Krüger, E. L. and Suga, M. (2009). Recommendations of Height Restrictions for Urban Canyons in Curitiba, Brazil. *Journal of Asian Architecture and Building Engineering*. 8 (2), 452
- Kuala Lumpur City Hall. (2000). *Kuala Lumpur Structure Plan 2000*.
- Kubota, M. T. and Ahmad, S. (2009). Measurement of the Wind Flow in Residential Areas of Joho Bahru Metropolitan City: Towards Planning Guidelines for an Energy Saving City in Malaysia: Sustainable Urban Development Issues in Malaysia. *Dewan Bahasa dan Pustaka*. Kuala Lumpur.
- Kurn, D. M., Bretz, S. E. and Akbari, H. (1994). The Potential for Reducing Urban Air Temperatures and Energy Consumption through Vegetative Cooling. Technical Report. *Lawrence Berkeley Lab*. CA (United States).
- Lachman Kataria. (2010). *Review of Urban Patterns to Promote Vertical Cities*. Germany: HTT B.
- Lai, D., Guo, D., Hou, Y., Lin, C. and Chen, Q. (2014). Studies of Outdoor Thermal Comfort in Northern China. *Building and Environment*. 77, 110-118.

- Lamaina, R., Leduc, T. and Moreau, G. (2012). *Towards Urban Fabrics Characterization Based on Buildings Footprints*. In Gensel, J., Josselin, D., and Vandenbroucke, D. *Bridging the Geographic Information Sciences*. Berlin, Heidelberg: Springer.
- Lan, L., Wargocki, P. and Lian, Z. (2012). Optimal Thermal Environment Improves Performance of Office Work. *REHVA European HVAC Journal*. 2012.
- Langner, M., Scherber, K. and Endlicher, W. (2008). Indoor Heat Stress: An Assessment of Human Bioclimate Using the UTCI in Different Buildings in Berlin. *Die Erde*. 2013(144), 260-73.
- Latini, G., Grifoni, R.C. and Tascini, S. (2010). Thermal Comfort and Microclimates in Open Spaces. *ASHRAE*.
- Lau, K.K., Lindberg, F., Rayner, D. and Thorsson, S. (2015). The Effect of Urban Geometry on Mean Radiant Temperature under Future Climate Change: A Study of Three European Cities. *Int J Biometeorol*. 59(7), 799-814.
- Lazaridis, M. (2010). *First Principles of Meteorology and Air Pollution*. London: Springer Science & Business Media, London.
- Lennertz, W. (2006). *Town-making Fundamentals: Towns and Town-making Principles*. Rizzoli International Publications, Inc.
- Leung, K. S. and Steemers, K. (2010). Urban Geometry, Indoor Thermal Comfort and Cooling Load: An Empirical Study on High-Density Tropical Housing. *Proceedings SB10 Amman: Sustainable Architecture and Urban Development*. 12-14 July 2010. Amman, Jordan.
- Li, Q., Meng, Q., Zhao, L., Xuan, Y., Mochida, A. and Yoshino, H. (2009). Study on Outdoor Thermal Environment Around The Residential Buildings In Guangzhou, China With Coupled Simulation of Convection, Radiation And Conduction. *The Seventh International Conference on Urban Climate, Japan*. 29 June – 3 July 2009. Yokohama, Japan.
- Li, Y. and Zhao, X. (2012). An Empirical Study of the Impact of Human Activity on Long-Term Temperature Change in China: A Perspective From Energy Consumption. *Journal of Geophysical Research*. 117.
- Liao, F.C., Cheng, M.J. and Hwang, R.L. (2015). Influence of Urban Microclimate on Air-Conditioning Energy Needs and Indoor Thermal Comfort in Houses.

*Advances in Meteorology, Hindawi Publishing Corporation 2015.*

- Lim, J. T. and Samah, A. A. (2004). *Weather and Climate of Malaysia*. University of Malaya Press.
- Lim, Y.W. and Ahmad, M. H. (2013). Daylighting as A Sustainable Approach For High-Rise Office In Tropics. *International Journal of Real Estate Studies*. 8(1).
- Lin, C.H., Lin, T. P. and Hwang, R.L. (2013). Thermal Comfort for Urban Parks in Subtropics: Understanding Visitor's Perceptions, Behavior and Attendance. *Advances in Meteorology*. 2013.
- Lin, T., Andrade, H., Oliveira, S., Hwang, R. and Matzarakis, A. (2014). Outdoor Thermal Perception in Different Climatic Regions. Initial Results from Taichung (Taiwan) and Lisbon (Portugal). *Finisterra*. XLIX(98), 49-58.
- Lin, T.P., De Dear, R. and Hwang, R. (2011). Effect of Thermal Adaptation on Seasonal Outdoor Thermal Comfort. *International Journal of Climatology*. 31(2), 302-312.
- Lin T.P., Matzarakis, A. and Hwang, R.L. (2010). Shading Effect on Long-Term Outdoor Thermal Comfort. *Building and Environment*. 45, 213–221.
- Lin, T.P., Andrade, H., Hwang, R.L., Oliveira, S. and Matzarakis, A. (2008). The Comparison Of Thermal Sensation And Acceptable Range For Outdoor Occupants Between Mediterranean And Subtropical Climates. *Proceedings 18<sup>th</sup> International Congress on Biometeorology, September 2008*.
- Ling, C.S., Ahmad, M.H. and Ossen, D.R. (2007). The Effect of Geometric Shape and Building Orientation on Minimising Solar Insolation on High-Rise Buildings in Hot Humid Climate. *Journal of Construction in Developing Countries*. 12 (1).
- Lim, J. and Ooka, R. (2014). Building Arrangement Optimization for Urban Ventilation Potential Using Genetic Algorithm and CFD Simulation. *The 31st International Symposium on Automation and Robotics in Construction and Mining (ISARC 2014)*.
- Liping, W. and Hien, W. N. (2007). Applying Natural Ventilation for Thermal Comfort in Residential Buildings in Singapore. *Architectural Science Review*. 50(3), 224-233.
- Liu, Y. (2009). *Modelling Urban Development with Geographical Information*

- Systems and Cellular Automata*. Boca Raton: CRC Press.
- Lynch, K. (1981). *[A Theory of] Good City Form*. Cambridge: MIT Press.
- Lynch, K. (1962). *Site Planning*. Cambridge: MIT Press.
- Loghmani, C. (2008). *Optimal Zoning Configurations for Solar Access in High Rise Developments*. Master's Degree thesis. University Of Southern California.
- Loughner, C.P., Allen, D.J., Zhang, D., Pickering, K.E., Dickerson, R.R. and Landry, R. (2012). Roles of Urban Tree Canopy and Buildings in Urban Heat Island Effects: Parameterization and Preliminary Results. *Journal of Applied Meteorology and Climatology*.
- LSE Cities (2014). *Cities and Energy: Urban Morphology and Heat Energy Demand - Final Report*. LSE Cities and EIFER.
- Lu, J., Chen, J., Tang, Y., Feng, Y. and Wang, J. (2007). High-Rise Buildings versus Outdoor Thermal Environment in Chongqing. *Journal of Sensors*. 2007(7), 2183-2200.
- Lundgren, K. and Kjellstorm, T. (2013). Sustainability Challenges from Climate Change and Air Conditioning Use. *Sustainability*. 2013(5), 3116-3128.
- Majid, N. H. A. (2004). Thermal Comfort of Urban Spaces in the Hot Humid Climate. Plea2004 - *The 21th Conference on Passive and Low Energy Architecture*. 19 – 22 September 2004. Eindhoven, the Netherlands.
- Makaremi, N., Jaffar, Z, Salleh, E. and Matzarakis, A. (2012). Study on Outdoor Thermal Comfort In Hot And Humid Context. *ICUC8 – 8th International Conference on Urban Climates*. UCD, Dublin Ireland. 6th-10th August, 2012.
- Makaremi, N., Salleh, E., Jaffar, M. Z. and Gaffarianhoseini, A. (2012). Thermal Comfort Conditions of Shaded Outdoor Spaces in Hot and Humid Climate of Malaysia. Elsevier. *Building and Environment*. 48 (2012) 7-14.
- Makaremi, N., Salleh, E., Jaafar, M. Z. and GhaffarianHoseini, A. (2011). Thermal Comfort Conditions of Shaded Outdoor Spaces in Hot and Humid Climate Of Malaysia. *Building and Environment*. 48 (2011), 7-14.
- Makropoulou, M and Gospodini, A. (2016). Urban Form and Microclimatic Conditions in Urban Open Spaces at the Densely Built Centre of a Greek City. *Journal of Sustainable Development*. 9 (1) 2016.
- Malaysian Meteorology Department. (2015). Available at <http://www.met.gov.my/>.

- Malekzadeh, M. (2009). *Positioning of Outdoor Space in House Design - An Energy Efficiency and Thermal Comfort Perspective*. Ph.D. thesis. Loughborough University, United Kingdom.
- Manaf, N. A. and Ossen, D. R. (2012). Urban Greening and Outdoor Thermal Comfort: A Systematic Review of Factors Influencing the Decrease of Temperature in the City and Its Impact. *UMT 11<sup>th</sup> International Annual Symposium on Sustainability Science and Management*. July 2012. Terengganu, Malaysia.
- Marciotto, E. R., Oliveira, A. P. and Hanna, S. R. (2010). Modeling Study of the Aspect Ratio Influence on Urban Canopy Energy Fluxes with a Modified Wall-Canyon Energy Budget Scheme. *Building and Environment*. (2010), 1-9.
- Marcus, C. and Francis. (1998). *People Places: Design Guidelines for Urban Open Space*. New York: John Willey & Sons.
- Marilyn. (1975). Decision Making in Allocating Metropolitan Open Space: State of the Art. *Transactions of the Kansas Academy of Science*. 1975, 149–153.
- Marshall, S. (2005a). Urban Pattern Specification. *Solutions symposium*, Cambridge.
- Marshall, S. (2005b). *Streets & Patterns*. London and New York: Spon Press.
- Martin, L. and March, L. (1972). *Urban Space and Structures*. Cambridge: University Press.
- Martins, T., Adolphe, L. and Krause, C. (2012). Microclimate Effects of Urban Geometry on Outdoor Thermal Comfort in the Brazilian Tropical Semi-arid Climate. *PLEA2012 - 28th Conference, Opportunities, Limits & Needs towards an Environmentally Responsible Architecture*. 7-9 November 2012. Lima, Perú
- Masseti, L., Petralli, M. and Orlandini, S. (2009). The Influence of Solar Radiation Exposure on Air Temperature Difference in A Parking Lot: A Case Study in Florence, Italy. *The seventh International Conference on Urban Climate*. 29 June - 3 July 2009. Yokohama, Japan.
- Masson, V. (2006). Urban Surface Modeling and Meso-scale Impact of Cities. *Theoretical and Applied Climatology*. 84, 35–45.
- Masson, V. et al. (2014). Adapting Cities to Climate Change: A Systemic Modelling Approach. *Urban Climate*. (10), 407–429.

- Matzarakis, A. and Amelung, B. [Chapter 9: Physiological Equivalent Temperature as Indicator for Impacts of Climate Change on Thermal Comfort of Humans] Seasonal forecasts, climatic change and human health [Thomson, M. C. et al. (ed.)] [161–172] (Springer Science+Business Media B.V., New York, 2008).
- Matzarakis, A. (2001). *Die thermische Komponente des Stadtklimas*. Wiss. Ber. Meteorol. Inst. Univ. Freiburg.
- Mayer, H., and Hoppe, P. (1986). Thermal Comfort of Man in Different Urban Environments. *Theoretical and Applied Climatology* · February 1987.
- Mazlan, M. (2014). Malaysia's New Wave of Urbanisation. *Institute of Strategic and International Studies (ISIS) Malaysia*.
- Meir, I. A., Pearlmutter, D., & Etzion, Y. (1995). On The Microclimatic Behavior Of Two Semi-Enclosed Attached Courtyards In A Hot Dry Region. *Building and Environment*. 30(4), 563-572.
- Mekhilef, S., Safari, A., Mustafa, W. E. S., Saidur, R., Omar, R. and Younis, M. A. A. (2012). Solar Energy in Malaysia: Current State and Prospects. *Renewable and Sustainable Energy Reviews*. 16(1), 386-396.
- Mengi, O. (2009). *Analysis of Climate Sensitivity in Outdoor Space: Evaluating Urban Patterns in Different Climates*. Master's thesis. İzmir Institute of Technology.
- Memon, R.A. and Leung, D.Y. (2010). Impacts of Environmental Factors on Urban Heating. *J. Environmental Science*. 22 (12), 1903–1909.
- Middel, A., Hüb, K., Brazel, A.J., Martin, C.A. and Ruddell, B.J. (2015). Linking Shading Patterns of Trees in Phoenix, AZ to Thermal Comfort. *11th Symposium on the Urban Environment, AMS Conference*.
- Middel, A., Hab, K., Brazel, A.J., Martin, C.A. and Guhathakurta, S. (2014). Impact of Urban Form and Design on Mid-Afternoon Microclimate in Phoenix Local Climate Zones. *Landscape and Urban Planning*. 22 (February 2014), 16-28.
- Millan-Gómez, A., Mella, F. L. and López-Moreno, D. (2012). Organic And Inorganic Overlapping In Old Barcelona. *Eighth International Space Syntax Symposium*.
- Mills, G. 2004. The Urban Canopy Layer Heat Island. *IAUC Teaching Resources*.
- Mirrahimi, S., Nik Ibrahim, N. L. and Surat, M. (2015). Developing a Sustainable

- City in a Tropical Area to Create a Balance between Vegetation and Water Bodies. *IACSIT International Journal of Engineering and Technology*. 7(1), February 2015.
- Mirzaei, P. A. (2015). Recent Challenges in Modeling of Urban Heat Island. *Journal of Sustainable Cities and Society*. 200–206.
- Mochida, A. and Lun, Y. F. (2006). Prediction of Wind Environment And Thermal Comfort At Pedestrian Level In Urban Area. *The Fourth International Symposium on Computational Wind Engineering (CWE2006), Yokohama, 2006*.
- Monam, A. and Rückert, K. (2013). *The Dependence of Outdoor Thermal Comfort on Urban Layouts*. Berlin: Universitätsverlag der TU.
- Montenegro, N., Beirão, J. and Duarte, J. (2012). Describing and Locating Public Open Spaces In Urban Planning. *International Journal of Design Sciences and Technology*. 19 (2).
- Moonen, P., Defraeye, T., Dorer, V., Blocken, B. and Carmeliet, J. (2012). Urban Physics: Effect of the Micro-Climate on Comfort, Health and Energy Demand. *Frontiers of Architectural Research*. 2012 (1), 197–228.
- Morris, C., Simmonds, I. and Plummer, N. (2001). Quantification of the Influences of Wind and Cloud on the Nocturnal Urban Heat Island of a Large City. *J. Appl. Meteorol.* 40 (2), 169–182.
- Muhaisen, A. S. and Abed, H. M. (2014). Effect of Urban Geometry and Spacing on the Thermal Performance in the Mediterranean Climate of the Gaza Strip. *Journal of Architecture and Planning*. 26 (1), 1-14.
- Muhaisen, A. S. (2006a). Shading Simulation of the Courtyard Form in Different Climatic Regions. *Building Environment 2006*. 41(12), 1731-41.
- Muhaisen, A. S., and Gadi, M. B. (2006b). Shading Performance of Polygonal Courtyard Forms. *Building and Environment*. 41(8),1050-1059.
- Mukiibi, Stephen. (2009). The effect of Urbanisation on the Housing Condition of the Urban Poor in Kampala, Uganda. *Second International Conference on Advances in Engineering and Technology*. December 20-21, 2012. Noida, India.
- Muzathik, A. M., Ibrahim, M. Z., Wan Nik, W. B. and Samo, K. B. (2009). Wind Resource Investigation of Terengganu in the West Malaysia. *Wind Engineering*. 33(4), 389 –402.

- MVRDV. (2005). *KM3, Excursions on Capacities*. Actar.
- Nakamura, Y. and Oke, T.R. (1988). Wind, Temperature and Stability Conditions in an East-West Oriented Urban Canyon. *Atmospheric Environment*. 22(2), 2691-2700.
- Nasir, R. A., Ahmad, S. S. and Ahmed, A. Z. (2015). Perceived and Measured Adaptive Thermal Comfort at an Outdoor Shaded Recreational Area in Malaysia. *Advanced Materials Research 12/2012*. 610-613, 1083-1086.
- Ndetto, E.L. and Matzarakis, A. (2013). Effects of Urban Configuration on Human Thermal Conditions in a Typical Tropical African Coastal City. Hindawi Publishing Corporation *Advances in Meteorology* Volume 2013.
- Nelson, R. (2014). The Courtyard Inside and Out: A Brief History of an Architectural Ambiguity. *Enquiry*. 11 (1), 8-17.
- Newman, P and Worthy, Ken. J. R. (1999). *Sustainability and Cities: Overcoming Automobile Dependence*. Washington, D.C.: Island Press.
- Newton, T., Oke, T.R., Grimmond, C. S. D. and Roth, M. (2007). The Suburban Energy Balance in Miami, Florida. *Journal compilation 2007 Swedish Society for Anthropology and Geography*.
- Ng, E. (2010). *Designing for Daylighting - Designing High-Density Cities for Social and Environmental Sustainability*. Earthscan.
- Nikolopoulou, M. and Lykoudis, S. (2007). Use of Outdoor Spaces and Microclimate in a Mediterranean Urban Area. *Building and Environment*. 42 (10), 3691–3707.
- Niu, J., Liu, J., Lee, T., Lin, Z., Mak, C., Tse, K., Tang, B. and Kwok, K. C. S. (2015). A New Method to Assess Spatial Variations of Outdoor Thermal Comfort: Onsite Monitoring Results and Implications for Precinct Planning. *Building and Environment*. 91 (2015), 263-270.
- Nor, M. and Rakhecha, P. R. (2015). Analysis of a Severe Tropical Urban Storm in Kuala Lumpur, Malaysia. *11th International Conference on Urban Drainage*. Edinburgh, Scotland, UK, 2008.
- Nunez, M. and Oke, T. R. (1977). The Energy Balance of an Urban Canyon. *Journal of Applied Meteorology*. 16(1), 11-19.
- Obi, N.I. (2014). The Influence of Vegetation on Microclimate in Hot Humid



- Tropical Environment-A Case of Enugu Urban. *International Journal of Energy and Environmental Research*. 2(2), 28-38.
- O'Flaherty, C. A. (1986). *Highways*. Volume 1. Traffic Planning and Engineering (3rded.) London: Edward Arnold.
- Oke, T.R. (2006). Initial Guidance to Obtain Representative Meteorological Observations at Urban Sites. Instruments and Observation Methods, Report No. 81. *World Meteorological Organisation*.
- Oke, T.R. (1997). *Urban Environments*. In W.G. Bailey, T.R. Oke and W.R. Rouse. *The Surface Climates of Canada*. (303–327). McGill-Queen's University Press, Montreal.
- Oke, T. R. (1988). Street Design and Urban Canopy Layer Climate. *Energy and Buildings*. 11, 103–113.
- Oke, T. R. (1987). *Boundary Layer Climates*. New York: Routledge.
- Oke, T.R. (1984a). Methods in Urban Climatology. In W. Kirchofer, A. Ohmura and W. Wanner. *Applied Climatology*. Zürcher Geographische Schriften. 14, 19–29.
- Oke, T.R. (1984b). Towards a Prescription for the Greater Use of Climatic Principles in Settlement Planning. *Energy and Buildings*. 7(1), 1-10.
- Oke, T.R. (1982). The Energy Basis of Urban Heat Island. *Journal of Royal Meteorology Society*. 108 (455), 1-24.
- Oke T.R. (1981). Canyon Geometry and the Nocturnal Urban Heat Island: Comparison of Scale Model and Field Observations. *Journal of Climatology*. 1, 237-254.
- Oke T.R. (1979). Review of Urban Climatology, 1973–1976. WMO Technical Note No. 169, WMO No. 539. World Meteorological Organization: Geneva.
- Oke, T.R. (1973). City Size and the Urban Heat Island. *Atmospheric Environment*. 7, 769-779.
- Okeil, A. (2007). Microclimatic Effects of a Large Urban Forest on the Surrounding Thermal Environment in Cities of the Hot Arid Zone. Research Council of the United Arab Emirates University.
- Okeil, A. (2004). In Search for Energy Efficient Urban Forms: The Residential Solar Block. Building for the Future. *The 16th CIB World Building Congress*

2004, Rotterdam.

- Oleson, K. (2012). Contrasts between Urban and Rural Climate in CCSM4 CMIP5 Climate Change Scenarios. *J. Climate*. 25, 1390–1412.
- Olgyay, V. (1963). *Design with Climate*. New Jersey: Princeton University Press.
- Ooi, M. C. G., Chan, A., Ashfold, M. J., Morris, K. I., Oozeer, M. Y. and Aekbal Salleh, S. (2017). Numerical Study on Effect of Urban Heating on Local Climate during Calm Inter-Monsoon Period in Greater Kuala Lumpur, Malaysia. *Urban Climate*. (20), 228–250.
- Osaki, C. M. N., Souza, L. C. L. and Rodrigues, D. S. (2015). A GIS Extension Model to Calculate Urban Heat Island Intensity Based On Urban Geometry. *CUPUM 2015*.
- Ossen, D.R. (2005). *Optimum Overhang Geometry for High Rise Office Building Energy Saving in Tropical Climates*. Ph.D. thesis. Universiti Teknologi Malaysia.
- Pandya, S., V. and Brotas, L. (2014). Tall Buildings and the Urban Microclimate in the City of London. *30th International Plea Conference*. 16-18 December 2014. CEPT University, Ahmedabad.
- Paramita, B. and Fukuda, H. (2014). Assessment of Flat in Bandung, Indonesia: An Approach to Outdoor Thermal Comfort at Hot-Humid Tropical Climate. *Fifth German-Austrian IBPSA Conference, RWTH Aachen University*.
- Paramita, B. and Fukuda, H. (2012). Study on the Effect of Aspect Building Form and Layout – Case Study: Honjo Nishi Danchi, Yahatanishi, Kitakyushu – Fukuoka. *The 3th International Conference on Sustainable Future for Human Security*.
- Pearlmutter, D., Berliner, P. and Shaviv, E. (2006). Physical Modeling of Pedestrian Energy Exchange within the Urban Canopy. *Building and Environment*. 41 (2006) 783–795.
- Pearlmutter, D., Bitan, A. and Barliner, P. (1999). Microclimate Analysis of Compact Urban Canyon in an Arid Zone. *Atmospheric Environment*. 3(nos 24-25), 4143, 4150.
- Peel, M. C., Finlayson, B. L. and McMahon, T.A. (2007). Updated World Map of the Koppen-Geiger Climate Classification. *Hydrol. Earth Syst. Sci*. 11, 1633–

1644.

- Perera, N.G.R., Emmanuel, M.P.R. and Arooz, F.R. (2012). Indoor Comfort Implications of Urban Microclimate: Case study of Office Buildings in Colombo. *FARU International Research Symposium 2012 – University of Moratuwa, Sri Lanka*.
- Pfeifer, G. and Brauneck, P. (2008). *Courtyard Houses – A Housing Typology*. Basel, Boston, Berlin: Birkauer.
- Priyadarsini, R. and Wong, N. H. (2011). Building Surfaces and their Effect on the Urban Thermal Environment. *Architectural Science Review*. 48(4), 345-356.
- Priyadarsini, R. and Wong, N. H. (2005). Parametric Studies on Urban Geometry, Airflow and Temperature. *International Journal on Architectural Science*. 6 (3), 114-132).
- The Development of a New Thermal Comfort Indices. (2015). Proceedings of the European Automotive Congress EAEC-ESFA 2015.
- Provoost, M. (2010). New Towns for the 21<sup>st</sup> Century: The Planned vs the unplanned City. *International New Town Institute. Martien de Vletter. SUN*.
- Qaid, A. (2015). *Asymmetrical Street Aspect Ratios and Sky View Factor Orientation on Urban Canyon Microclimates in Hot Humid Regions*. Ph. D. thesis. Universiti Teknologi Malaysia.
- Qaid, A. and Ossen, D. R. (2014). Effect of Asymmetrical Street Aspect Ratios On Microclimates In Hot, Humid Regions. *International Journal of Biometeorology*. 59 (6), 657-677.
- Quah, A.K.L. and Roth, M. (2012). Diurnal and Weekly Variation of Anthropogenic Heat Emissions In A Tropical City, Singapore. *Atmospheric Environment*. 46 (2012) 92-103.
- Randolph, J. and Masters, G. M. (2008). *Energy for Sustainability: Technology, Planning, Policy*. Washington, DC: Island Press.
- Rahman, A. M. A. (1996). *Design for Natural ventilation in Low-Cost Housing in Tropical Countries*. Ph.D. thesis. University of Wales College of Cardiff.
- Rajabi, T. and Abu-Hijleh, B. (2014). The Study of Vegetation Effects on Reduction of Urban Heat Island in Dubai. World SB14 Barcelona.
- Rajagopalan, P. and Jamei, E. (2014a). Urban Heat Island and Wind Flow

- Characteristics of a Tropical City. *Science Direct. Solar Energy*. 107 (2014), 159–170.
- Rajagopalan, P., Lim, K. C. and Jamei, E. (2014b). Urban Heat Island and Wind Flow Characteristics of a Tropical City. *Solar Energy*. 107 (2014), 159–170.
- Rajagopalan, P., Wong, N., Hien, D. and Cheong, K.W. (2008). Microclimatic Modeling of the Urban Thermal Environment of Singapore to Mitigate Urban Heat Island. *Solar Energy*. 82 (8), 727– 745.
- Rasheed, A. (2009). Multiscale Modelling of Urban Climate. Ph. D. thesis. Lausanne, Switzerland.
- Ratti, C., Raydan, D. and Steemers, K. (2003). Building Form and Environmental Performance: Archetypes, Analysis and an Arid Climate. *Energy and Buildings*. 35 (2003), 49–59.
- Rea, M. S. and America, I. E. S. O. N. (2000). The IESNA Lighting Handbook: Reference and Application. *Illuminating Engineering Society of America*.
- Reynolds, J. (2002). *Courtyards: Aesthetic, Social, and Thermal Delight*. Wiley.
- Rizwan, A. M, Denis, L.Y.C. and Liu, C. (2008). Review on the Generation, Determination and Mitigation of Urban Heat Island. *Journal of Environmental Science*. 20 (1), 120-128.
- Roaf, S., Crichton, D. and Nicol, F. (2009). *Adapting Buildings and Cities for Climate Change: A 21<sup>st</sup> Century Survival Guide*. Elsevier, Ltd.
- Roberts, B and Kanaley, T. (2006). *Urbanisation and Sustainability in Asia, Case Studies of Good Practice*. Asian Development Bank. Phillipines.
- Robins, A. and Macdonald, R. (1999). Review of Flow and Dispersion in the Vicinity of Buildings. *Atmospheric Dispersion Modeling Liaison Committee Annual Report, 1999*.
- Robinson, D. (2011). *Computer Modeling for Sustainable Urban Design: Physical Principles, Methods and Applications*. Earthscan.
- Rode, P., Keim, C., Robazza, G., Viejo, P. and Schofield, J. (2014). Cities and Energy: Urban Morphology and Residential Heat Energy Demand. *Environmental Planning and Design*. 41 (1), 138-162.
- Rose, L., Horrison, E. and Venkatachalam, L. J. (2011). Influence of Built Form On The Thermal Comfort Of Outdoor Urban Spaces. *The 5th International*

*Conference of the International Forum on Urbanism (IFoU), 2011 National University of Singapore.*

- Rosenlund, H. (2000). Climatic Design of Buildings using Passive Techniques. *Building Issues*. 10(1), 2-26.
- RUROS. (2004). Designing Open Spaces in the Urban Environment: A Bioclimatic Approach. Center for Renewal Energy Sources (C.R. E S). Greece.
- Sabate Bel, J. (2011). In Search of the Best City Measures: Ten Propositions. Vertical Cities Asia International Design Competition. School of Design and Environment. National University of Singapore.
- Sachindra, D. A., Ng, A. W. M., Muthukumaran, S. and Perera, B. J. C. (2015). Impact of Climate Change on Urban Heat Island Effect and Extreme Temperatures: A Case Study. *Quarterly Journal of the Royal Meteorological Society*.
- Sadafi N., Salleh E., Haw L. C, Jaafar Z. (2011). Evaluating Thermal Effects of Internal Courtyard In A Tropical Terrace House By Computational Simulation. *Energy and Buildings*. 43, 887–893.
- Sailor, D.J. (2011). A Review of Methods for Estimating Anthropogenic Heat and Moisture Emissions in the Urban Environment". *International Journal of Climatology*. 31 (2), 189–199.
- Salat, S. (2009). Energy Loads, CO2 Emissions and Building Stocks: Morphologies, Typologies, Energy Systems and Behaviour. *Building Research & Information*. 37(5-6), 598-609.
- Salata, F., Golasi, I., LietoVollaro, A. L. and Vollaro, R. L. (2015). How High Albedo And Traditional Buildings' Materials And Vegetation Affect The Quality of Urban Microclimate. A Case Study. *Energy and Buildings*. 99 (15 July 2015), 32-49.
- Saleh, E. (2007). Tropical Urban Street Canyons. *Tropical Sustainable Architecture: Social and Environmental Dimensions*. Routledge.
- Sangkertadi, S. and Syafriny, R. ( 2014). New Equation for Estimating Outdoor Thermal Comfort in Humid-Tropical Environment. *European Journal of Sustainable Development*. 3( 4), 43-52.
- Sani, S. (1991). Urban Climatology in Malaysia: An Overview. *Energy and*

- Buildings*. 15-16, 105-117.
- Sani, S. (1984a). *The Structure of the Kuala Lumpur Urban Heat Island and its Application in Air Quality Management and Planning, Urbanization and Eco-Development: With Special Reference to Kuala Lumpur, Institute of Advance Studies*. University of Malaya: University of Malaya Press.
- Sani, S. (1984b). Urban Development and Changing Patterns of Night Time Temperatures In The Kuala Lumpur- Petaling Jaya Area Malaysia. *Jurnal Teknologi UTM*.
- Santamouris, M. (2014). *Advances in Building Energy Research*. Earthscan.
- Santamouris, M., Papanikolaou, N., Livada, I., Koronakis, I., Georgakis, C., Argiriou, A. and Assimakopoulos, D.N. (2001). The Impact of Urban Climate on the Energy Consumption of Buildings. *Sol. Energy*. 70 (3), 201–216.
- Santamouris, M., Papanikolaou, N., Koronakis, I. Livada, I. and Assimakopoulos, D. (1999). Thermal and Air Flow Characteristics in A Deep Pedestrian Canyon under Hot Weather Conditions. *Atmospheric Environment*. 33, 4503-4521.
- Santillán-Soto, N., García-Cueto, R. and Haro-Rincón, Z. et al. (2015). Radiation Balance of Urban Materials and Their Thermal Impact in Semi-Desert Region: Mexicali, México Study Case. *Atmosphere*. 2015 (6), 1578-1589.
- Schmauss, A. (1925). Eine Miniaturpolarfront. *Meteorologische Zeitschrift*. 42, 196.
- Sellers, W. D. (1965). *Physical Climatology*. University of Chicago Press.
- Shaharuddin, A., Noorazuan, M.H., Takeuchi, W. and Noraziah, A. (2014). The effects of Urban Heat Islands on Human Comfort: A case of Klang Valley Malaysia. *Global Journal on Advances in Pure & Applied Sciences*. 2 (2014), 01-08.
- Shaharuddin A. and Yaakob. (2006). *Menangani Fenomena PulauHaba (PHB) Sebagai Isu Alam Sekitar di Malaysia Khususnya di Bandaraya Kuala Lumpur*. In Stanislus et al (eds). *Kemelayuan Indonesia dan Malaysia*. 1, 593-606.
- Shaharuddin, A. (1997). *The Influence of Urban Heat towards Pedestrian Comfort and the Potential Use of Plants and Water as Heat Ameliorator in Kuala Lumpur City Centre Area*. Masters thesis. University Putra Malaysia.
- Shahidan M. F. (2015). Potential of Individual and Cluster Tree Cooling Effect

- Performances through Tree Canopy Density Model Evaluation in Improving Urban Microclimate. *Curr World Environ.* 10(2).
- Shahidan, M.F., Jones, P. and Salleh, E. (2012). An Evaluation of Outdoor and Building Environment Cooling Achieved Through Combination Modification of Trees With Ground Materials. *Building and Environment.* 58, 245-257.
- Shahidan, M. F. (2011). *The Potential Optimum Cooling Effect of Vegetation with Ground Surface Physical Properties Modification in Mitigating the Urban Heat Island Effect in Malaysia.* PhD thesis. Cardiff University.
- Shahidan, M. F., Mustafa, K., Elias, S. (2007). Effects of Trees Canopies on Solar Radiation Filtration in a Tropical Micro-climatic Environment. *PLEA2007 Conference.* Singapore, 18.
- Shahmohamadi, P., Che-Ani, A.I., Maulud, K.N.A., Tawil, N.M., Abdullah, N.A.G. (2011a). The Impact of Anthropogenic Heat on Formation of Urban Heat Island and Energy Consumption Balance. *Urban Studies Research.* 2011 (2011).
- Shahmohamadi, P., Che-Ani, A. I., Ramly, A., Maulud, K. N. A., Mohd-Nor, M. F. I. (2011b) Reducing Urban Heat Island Effects: A Systematic Review To Achieve Energy Consumption Balance. *International Journal of Physical Sciences.* 5 (6), 626-636.
- Shahmohamadi, P., Che-Ani, A.I., Tawil, N.M., Maulud, K.N.A., Tahir, M.M. (2011c). The Conceptual Framework to Achieve Energy consumption Balance In Kuala Lumpur Shophouses For mitigating Urban Heat Island Effects With Focusing On Anthropogenic Heat Factor. *Journal of Surveying, Construction & Property.* 2 (1).
- Shahrestani, M., Yao, R., Luo, Z., Turkbeyler, E., Davies, H. (2015). A Field Study of Urban Microclimates in London. *Renewable Energy.* 73 (January 2015), 3–9.
- Shane, D. G. (2005). *Recombinant Urbanism: Conceptual Modelling in Architecture, Urban Design and City Theory.* England: John Wiley & Son Ltd.
- Shang, C., Lin, K. and Hou, G. (2013). Simulating the Impact of Urban Morphology on Energy Demand - A Case Study of Yuehai, China. *49th ISOCARP Congress 2013.*
- Sharifi, S. and Lehmann, S. (2014). Comparative Analysis of Surface Urban Heat Island Effect in Central Sydney. *Journal of Sustainable Development.* 7 (3).

- Sharmin, T. and Steemers, K. (2013). Effect of Canyon Geometry on Outdoor Thermal Comfort: A Case-Study of High-Density, Warm-Humid Climate. *PLEA2013 - 29th Conference, Sustainable Architecture for a Renewable Future*. 10-12 September 2013. Munich, Germany.
- Shashua-Bar, L., Hoffman, M. E. and Tzair, Y. (2006). Integrated Thermal Effects Of Generic Built forms and Vegetation on The UCL Microclimate. *Building and Environment*. 41, 343-354.
- Shashua-Bar, L., Tzair, Y. and Hoffman, M.E. (2004). Thermal Effects of Building Geometry and Spacing on the Urban Canopy Layer Microclimate In A Hot-Humid Climate In Summer. *International Journal of Climatolog*. 24, 1729–1742.
- Shishegar, N. (2013). Street Design and Urban Microclimate: Analyzing the Effects of Street Geometry and Orientation on Airflow and Solar Access in Urban Canyons. *Journal of Clean Energy Technologies*. 1 (1).
- Siong, H. C. (2005). *Energy Saving Cities – Towards a Sustainable Urban Form*. Report on Sabbatical Leave at Cardiff University. Universiti Teknologi Malaysia.
- Solecki, W. D., Rosenzweig, C, Parshall, L., Pope, G., Clark, M., Cox, J. and Wiencke, M. (2005). Mitigation of the Heat Island Effect in Urban New Jersey. *Global Environmental Change Part B: Environmental Hazards*. 6 (1), 39–49.
- Solecki, W.D., Rosenzweig, C., Pope, G., Chopping, M., Goldberg, R. and Polissar, A. (2004). *Urban Heat Island and Climate Change: An Assessment of Interacting and Possible Adaptations in the Camden, New Jersey Region*. Division of Science, Research and Technology, Department of Environmental Protection, New Jersey.
- Steyn, D. G. (1980). The Calculation of View-Factors from Fisheye Lens Photographs. *Atmos-Ocean*. 8, 254–258.
- Stiles, R., Gasienica-Wawrytko, B., Hagen, K., Trimmel, H., Loibl, W., Köstl, M., Tötzer, T., Pauleit, S., Schirmann, A. and Feilmayr, W. (2014). *Urban Fabric Types and Microclimate Response - Assessment and Design Improvement (Summary Report)*. ACRP, Climate and Energy Fund of the Federal State – managed by Kommunalkredit Public Consulting GmbH.



- Summ, W.M., Hassel, R., Yeo, A. (2011). Design Approach for High Rise and High-Density Living in Tropical Asian Cities. Vertical Cities Asia International Design Competition. School of Design & Environment. National University of Singapore.
- Susca, T., Gaffin, S.R., Dell’Osso, G.R. (2011). Positive Effects of Vegetation: Urban Heat Island and Green Roofs. Urban Environmental Pollution: Overcoming Obstacles to Sustainability and Quality of Life (UEP2010). *USA and Environmental Pollution*. 159(8–9), 2119–2126.
- Svensson, M. K. (2004). Sky View Factor Analysis – Implications for Urban Air Temperature Differences. *Meteorol. Appl.* 11, 201–211.
- Svensson, M. K. and Eliasson, I. (2002a). Diurnal Air Temperatures in Built-Up Areas In Relation to Urban Planning. *Landscape and Urban Planning*. 61(1), 37-54.
- Svensson, M., Eliasson, I. and Holmer, B. (2002b). A GIS Based Empirical Model To Simulate Air Temperature Variations In The Göteborg Urban Area During The Night. *Climate Research*. 22(3), 215-226.
- Syrios, K. and Hunt, G. R. (2008). Passive Air Exchanges between Building and Urban Canyon via Openings in a Single Façade. *International Journal of Heat and Fluid Flow*. 29, 364–373.
- Szucs, A. (2013). Wind Comfort in a Public Urban Space - Case Study within Dublin Docklands. *Frontiers of Architectural Research*. (2013) 2, 50–66.
- Tablada, A. (2013). Design Recommendations for New Courtyard Buildings in Compact Historical Centre of Havana. *Sustainable Building 2013 Hong Kong Regional Conference, Urban Density & Sustainability*. 12 -13 September 2013. Hongkong.
- Tacken, M. (1989). A Comfortable Wind Climate for Outdoor Relaxation in Urban Areas. *Building and Environment*. 24, 321-324.
- Taha, H. (1997). Urban Climates and Heat Islands: Albedo, Evapotranspiration, and Anthropogenic Heat. *Energy and Buildings*. 25 ( 1997), 99-103.
- Takács, A., Kiss, M., Hoff, A., Tanacs, E., Gulyas, A. and Kantor, N. (2016). Microclimate Modification by Urban Shade Trees – An Integrated Approach to Aid Ecosystem Service Based Decision-Making. *Procedia Environmental*

- Sciences*. 32 ( 2016 ), 97 – 109.
- Takebayasi, H. and Moriyama, M. (2012). Relationships between the Properties of an Urban Street Canyon and its Radiant Environment: Introduction of Appropriate Urban Heat Island Mitigation Technologies. *Solar Energies*. 86(9), 2255-2262.
- Takeuchi, W. (2010). *Application of Remote Sensing and GIS for monitoring Urban Heat Island in Kuala Lumpur Metropolitan Area*. Map Asia 2010 & ISG 2010. Kuala Lumpur.
- Taleghani, M., Kleerekoper, L., Tenpierik, M. and Dobbsteven, A. (2015). Outdoor Thermal Comfort within Five Different Urban Forms in the Netherlands. *Building and Environment*. 83 (2015), 65-78.
- Taleghani, M., Tenpierik, M., van den Dobbsteven, A. and Sailor, D. J. (2014). Heat in Courtyards: A Validated and Calibrated Parametric Study of Heat Mitigation Strategies for Urban Courtyards in the Netherlands. *Solar Energy*. 103, 108-24.
- Targhi, M. Z. and Dessel, S. V. (2015). Potential Contribution of Urban Developments to Outdoor Thermal Comfort Conditions: The Influence of Urban Geometry and Form in Worcester, Massachusetts, USA. *Procedia Engineering*. 118 ( 2015 ), 1153 – 1161.
- Tavel, M. (2011). Climate Responsive Urbanism - Historic Precedents and Progressive Practice. *2011 PUARL International Conference: Generative Process, Patterns, & the Urban Challenge*.
- Tereci, A., Kesten, D. and Eicker, U. (2010). The Impact of the Urban Form On Heating, Cooling And Lighting Demand Of Cities. *ICSU Proceedings of the 1st International Conference on Sustainable Urbanisation*. 15-17 September 2010. Hong Kong, China.
- Terjung, W.H. (2005). Solar Radiation and Urban Heat Island. *Annals of the Association of American Geographers*. 63(2), 181 – 207.
- Terjung, W. H. and Louie, S. S-F. (1972). Energy Input-Output Climates of the World: A Preliminary Attempt. *Archiv flit Meteorologie, Geophysik and Bioklimatologie*. Ser. B 20, 129–166.
- The Heat Island Group (2005). Retrieved February 10, 2015, retrieved from

<http://eetd/lbl/gov/HeatIsland/>.

- Theeuwes, N.E., Steeneveld, G.J., Ronda, R.J., Heusinkveld, B.G., Holstlag, A.A.M. (2012). Mitigation of the Urban Heat Island Effect Using Vegetation and Water Bodies. *ICUC8 – 8th International Conference on Urban Climates*. 6th-10th August, 2012. UCD, Dublin Ireland.
- Thorsson, S., Lindberg, F., Eliasson, I., Holmer, B. (2013). Different Methods for Estimating the Mean Radiant Temperature in an Outdoor Urban Setting. *International Journal of Climatology*. 27, 1983-1993.
- Tiesdell, S. and Carmona, M. (2007). *Urban Design Reader*. Routledge.
- Uan, C. and Ng, E. (2012). Building Porosity for Better Urban Ventilation In High-Density Cities E A Computational Parametric Study. *Building and Environment*. 50 (2012), 176-189.
- United Nations. (2009). *World Urbanisation Prospects: The 2009 Revision*. Department of Economic and Social Affairs. Population Divisions.
- Unger, J. (2009). Connection between Urban Heat Island and Sky View Factor Approximated by a Software Tool on a3D Urban Database. *International Journal Environment and Pollution*. 2009(36), 59–80.
- Unger, J. (2004). Intra-urban Relationship between Surface Geometry and Urban Heat Island: Review and New Approach. *Climate Research*. 27(3), 253-264.
- United Nations. (2011). *World Urbanization Prospects*. The 2011 Revision. Economic and Social Affairs. New York.
- United States Environmental Protection Agency. (2015). State and Local and Energy Program. US EPA 2015.
- United States Environmental Protection Agency. (2012). Climate Change Science Overview. US EPA 2012.
- United States Global Change Research Program Report. (2009). *Global Climate Changes Impacts in the United States*. Cambridge University Press.
- Valente-Pereira, L. (2015). *Urban Form Definition in Urban Planning*. Revolução eBook.
- Van Hove, L.W.A., Jacobs, C.M.J., Heusinkveld, B.G., Elbers, J.A. Van Driel, B.A. and Holstlag, A.A.M. (2015). Temporal and Spatial Variability of Urban Heat Island and Thermal Comfort within the Rotterdam Agglomeration. *Building and*

- Environment*. 83(January 2015), 91–103.
- Vanegas, C. A., Aliaga, D. G., Benes, B. and Waddell, P. A. (2009). Interactive Design of Urban Spaces Using Geometrical and Behavioral Modeling. *Proceeding: SIGGRAPH Asia '09 ACM SIGGRAPH Asia 2009 papers*. Article No. 111.
- Vardoulakis, S., Fisher, B.E.A., Pericleous, K., Gonzalez-Flesca, N. (2003). Modelling Air Quality in Street Canyons: A Review. *Atmospheric Environment*. 37 (2003), 155–182.
- Vartholomaios, A. (2015). The Residential Solar Block Envelope: A Method for Enabling the Development of Compact Urban Blocks with High Passive Solar Potential. *Energy and Buildings*. 99(15 July 2015), 303–312.
- Vidmar, J and Roset, J. (2013). *Evaluation of Simulation Tools for Assessment of Urban Form Based on Physical Performance*. *Environmental Physics for Architects*. Faculty of Architecture, Ljubljana, Slovenia.
- Voogt, J. (2007). *How Researchers Measure Urban Heat Islands*. Washington : USEPA, 2007.
- Voogt, J. (2004). Urban Heat Island: Hotter Cities. American Institutes of Biological Sciences.
- Voogt, J. A. and Oke, T. R. (2003). Thermal Remote Sensing of Urban Climates. *Remote Sensing of Environment*. 86, 370-384.
- Wai, N.M., Camerlengo, A. and Wahab, A.K.A. (2005). A Study of Global Warming in Malaysia. *Jurnal Teknologi*. 42(F) Jun. 2005. 1–10.
- Walikewitz, N., Janicke, B., Langner, M. and Meier, F. (2015). The Difference between the Mean Radiant Temperature and the Air Temperature within Indoor Environments: A Case Study during Summer Conditions. *Building and Environment*. 84 (2015), 151-161.
- Wang, Y., Berardi, U., Akbari, H. (2015). Comparing the Effects of Urban Heat Island Mitigation Strategies for Toronto, Canada. *Energy and Buildings*. 114, Pages 2-19.
- Wang, Y. and Akbari, H. (2014). Effect of Sky View Factor on Outdoor Temperature and Comfort in Montreal. *Environmental Engineering Science*. 31 (6).

- Wardoyo, J., Budiharjo, E., Nur, M., Priyanto, E. (2011). Vegetation Configuration as Microclimate Control Strategy In Hot Humid Tropic Urban Open Space. *Journal of Applied Sciences Research*. 2012 November, 5306-5310.
- Watson, I.D. and Johnson, G.T. (1987). Graphical Estimation Of Sky View Factors In Urban Environments. *International Journal of Climatology*. 7, 193–197.
- Weber, F. (2015). Towards Mitigative Buildings and Urban Environments. the 31<sup>th</sup> International PLEA Conference Passive Low Energy Architecture. 9-11 September 2015. Bologna.
- Wei, Y. (2014). *Outdoor Thermal Comfort in Urban Spaces in Singapore*. Ph.D thesis. National University of Singapore.
- Weng, Q., Lu, D. and Schubring, J. (2004). Estimation of Land Surface Temperature–Vegetation Abundance Relationship for Urban Heat Island Studies. *Remote Sensing of Environment*. 89 (2004) 467 – 483.
- Weverberg, K.V., Ridder, K.D. and Rompaey, A.V. (2008). Modeling the Contribution of the Brussels Heat Island to a Long Temperature Time Series. *J. Appl. Meteor. Climatol.* 47, 976–990.
- Wong, N.H., Samsudin, R., Jusuf, S.K., Eliza, A. and Ignatius, M. (2011). A Climatic Responsive Urban Planning Model for High Density City: Singapore's Commercial District. *The 5<sup>th</sup> International Conference of the International Forum on Urbanism (IFoU) 2011*. 24-26 February 2011. National University of Singapore.
- Wong, C. L., Venneker, R., Uhlenbrook, S., Jamil, A. B. M. and Zhou, Y. (2009). Variability of Rainfall in Peninsular Malaysia. *Hydrol. Earth Syst. Sci. Discuss.* 6, 5471–5503.
- Wood, A. (2011). Tall Buildings and Sustainability: Contradictory or Compatibility?. *7<sup>th</sup> National Congress of the Israeli Society of Civil, Structural and Infra-structural Engineers*. CTBUH 2011.
- Woolley, H. (2005). *Urban Open Spaces*. London: Spon Press.
- WORKac. (2015). *49 Cities*. 3<sup>rd</sup> Edition, Ram Publications.
- Xiaohong, L. (2015). Defining Accessibility of Open Space in Relation to Urban configuration: Case Study of Wanchai, Hong Kong. *5th International Conference on Civil Engineering and Transportation (ICCET 2015)*. 28-29

- November 2015. Guangzhou, China.
- Xie, M., Liao, J., Wang, T., Zhu, K., Zhuang, B., Han, Y., Li, M. and Li, S. (2015). Modeling of The Anthropogenic Heat Flux and Its Effect on Air Quality Over the Yangtze River Delta Region, China. *Atmospheric Chemistry Physics*. 15, 32367-32412.
- Xie, X., Huang, Z. and Wang, J. (2005). Impact of Building Configuration on Air Quality in Street Canyon. *Atmospheric Environment*. 39 (2005), 4519–4530.
- Xie, X., Huang, Z., Wang, J. and Xie, Z. (2004). The Impact of Solar Radiation and Street Layout on Pollutant Dispersion in Street Canyon. *Building and Environment*. 40 (2), 201-212.
- Yahia, M.W. (2012). *Microclimate and Thermal Comfort of Urban Spaces in Hot Dry Damascus: Influence of Urban Design and Planning Regulations*. Thesis. Lund University, Sweden.
- Yamartino, R. J. and Wiegand, G. (1986). Development and Evaluation of Simple Models for the Flow, Turbulence and Pollutant Concentration Fields within an Urban Street Canyon. *Atmospheric Environment*. 20 (11), 2137-2156.
- Yang, A., Wen, C., Juan, Y.W. and Su, Y. (2013). Wind Field Analysis for a High-rise Residential Building Layout in Danhai, Taiwan. *Proceedings of the World Congress on Engineering 2013*. July 3 - 5, 2013. London, U.K.
- Yang, F., Lau, S.S.Y. and Qian, F. (2010). Summertime Heat Island Intensities in Three High Rise Housing Quarters in Inner-City Shanghai China: Building Layout, Density and Greenery. *Building and Environment*. 45(1), 115-134.
- Yang, L. and Li, Y. (2011). Thermal Conditions and Ventilation In An Ideal City Model Of Hong Kong. *Energy Building*. 43 (5), 1139–1148.
- Yang, L. and Li, Y. (2009). City Ventilation of Hong Kong at No-wind Conditions. *Atmospheric Environment*. 43 (19), 3111-3121.
- Yang, W., Wong, Y.H. and Jusuf, S.K. (2012). Thermal Comfort In Outdoor Urban Spaces in Singapore. *Building and Environment*. 59 (2013), 426-435.
- Yang, X., Li, Y. and Yang, L. (2012a). Predicting and Understanding Temporal 3D Exterior Surface Temperature Distribution in an Ideal Courtyard. *Building Environment 2012*. 57, 38-48.
- Yang, X., Zhao, L., Bruse, M. and Meng, Q. (2012b). Evaluation of a Microclimate

- Model for Predicting the Thermal Behaviour of Different Ground Surfaces. *Building and Environment*. 60 (2013), 93-104.
- Yau, Y.H and Pean, H.I. (2011). The Climate Change Impact on Air Conditioner System and Reliability in Malaysia: A Review. *Renew Sustain Energy Rev* (2011).
- Yeang, K. (2012). *Rethinking the Skyscraper: A Vertical Theory of Urban Design*. AR2A010 Architectural History Thesis.
- Yeang, K. (1986). *The Tropical Verandah City: Some Urban Design Ideas for Kuala Lumpur*. Asia Publications.
- Yola, L. and Ho, C.S. (2017). Computer Simulation as an Alternative Approach in Climatically Responsive Urban Configuration Study. *Chemical Engineering Transactions*. 56 (2017), 505-510.
- Yola, L. and Ho, C.S. (2016a). Computer Simulation as an Alternative Approach in Climatically Responsive Urban Configuration Study. *International Conference of Low Carbon Asia (ICLCA) 2016*. 23<sup>rd</sup> - 25<sup>th</sup> of November 2016. Universiti Teknologi Malaysia.
- Yola, L. and Ho, C.S. (2016b). Solar Radiation and Urban Wind Effect on Urban Canyon in Hot, Humid Regions. *Environment-Behaviour Proceedings Journal*. 1 (4), 220-229.
- Yola, L. and Ho, C.S. (2015a). Computer Simulation Based Analysis as Alternative Approach of Environmentally Responsive Architecture. *International Conference on Innovations, Shifts & Challenges in Learning & Teaching (ICISC) 2015*. 19<sup>th</sup> to 21<sup>st</sup> November 2015. UCSI University, Kuala Lumpur.
- Yola, L. and Ho, C.S. (2015b). Impact of Urban Block Configuration and Direction on Urban Temperature Increase in Hot and Humid Regions. *Go Green 2015: International Postgraduate Conference on Global Green Issues*. 7-8 October 2015. Perak, Malaysia.
- Yola, L. and Ho, C.S. (2015c). Urban Configuration and Sky View Factor Effects on Temperature Increase in Hot Humid Region. *International Conference of Low Carbon Asia (ICLCA 2015)*. 11-12 October 2015 Johor Bahru, Malaysia.
- Yola, L. and Ho, C.S. (2015d). Urban Configuration Effect on Urban Microclimate and Thermal Comfort. *9<sup>th</sup> South East Asian Technical University Consortium*

- (SEATUC) Symposium. 27-30 July 2015. Nakhon Ratchasima Thailand.
- Yola, L. and Ho, C.S. (2015e). Validation of 3D Microclimate Simulation as Quantitative Analysis for Urban Configuration Study in Hot and Humid Region. *International Joint Conference. SENVAR-iNTA-AVAN*. 22<sup>nd</sup> - 27<sup>th</sup> July 2015. Universiti Teknologi Malaysia.
- Yola, L and Ho, C.S. (2014). Modelling and Simulation Approach of Assessing Urban Form. *Emerging trends in Commerce, Economics, Humanities and Social Sciences (CEHSS), International Research Journal of Humanities and Environmental Issues*. 25-26 February 2014. Kuala Lumpur.
- Yola, L., Ho, C.S., Ayokunle, O.T., Ayegbusi, O. (2013). Understanding Vertical City Concept: Towards Vertical City. *4<sup>th</sup> International Graduate Conference on Engineering, Science and Humanities (IGCESH 2013)*. 16<sup>th</sup> to 17<sup>th</sup> April 2013. Universiti Teknologi Malaysia.
- Yuan, C. and Ng, E. (2012). Building Porosity for Better Urban Ventilation in High-Density Cities - A Computational Parametric Study. *Building and Environment*. 50 (2012), 176-189.
- Yuan, C. and Chen, L. (2011). Mitigating Urban Heat Island Effects In High-Density Cities Based On Sky View Factor And Urban Morphological Understanding: A Study Of Hong Kong. *Architectural Science Review*. 54 (4), 305 – 315.
- Yusuf, Y.A., Pradhan, B., Idrees, M.O. (2014). Spatio-temporal Assessment of Urban Heat Island Effects in Kuala Lumpur Metropolitan City Using Landsat Images. *Journal of the Indian Society of Remote Sensing December 2014*. 42(4), 829-837.
- Zagorskas, J. and Veteikyte, I. (2013). Modeling and Simulation Techniques for Assessment of Urban Form Sustainability. *EDIS Publishing*. 1 (June 2013).
- Zain-Ahmed, A., Omar, H., Alwi, M. Y., Omar, M. and Ahmed, S. (2007). Estimation of Outdoor Illuminance for Passive Solar Architecture in Malaysia. *2<sup>nd</sup> PALENC Conference and 28<sup>th</sup> AIVC Conference on Building Low Energy Cooling and Advanced Ventilation Technologies in the 21st Century*. September 2007. Crete Island, Greece.
- Zain-Ahmed, A., Sopian, K., Zainol Abidin, Z. and Othman, M. Y. H. (2002). The



Availability of Daylight from Tropical Skies-A Case Study of Malaysia.  
*Renewal Energy*. 25(1), 21-30.

- Zakaria, M. A. and Kubota, T. (2014). Environmental Design Consideration for Courtyards in Residential Buildings in Hot-humid Climates: A Review. *International Journal of Built Environment and Sustainability (IJBES)*. 1(1), 45-51.
- Zhang, G., Hao, Z. and Zhu, S. (2016). Influence of Urban Spatial Morphology on Air Temperature Variance. *Current Science*. 110 (4), 619-626.
- Zhang, J., Heng, C.K., Malone-Lee, L.C., Hii, D.J.C., Janssen, P., Leung, K.S. and Tan, B.K. (2012). Evaluating Environmental Implications of Density: A Comparative Case Study on the Relationship between Density, Urban Block Typology and Sky Exposure. *Automation in Construction*. 22(0), 90,101.
- Zinzi, M., Carnielo, E. and Marinelli, E. (2012). Thermal and Solar Characterization of Cool Asphalts to Mitigate Urban Temperatures. *ICUC8: 8<sup>th</sup> International Conference on Urban Climates*. 6<sup>th</sup>-10<sup>th</sup> August, 2012. UCD, Dublin Ireland.