



Durham E-Theses

Patterns and hierarchies of rural settlement in Nottinghamshire before 1700

Unwin, Peter Timothy Holt

How to cite:

Unwin, Peter Timothy Holt (1979) *Patterns and hierarchies of rural settlement in Nottinghamshire before 1700*, Durham theses, Durham University. Available at Durham E-Theses Online:
<http://etheses.dur.ac.uk/10472/>

Use policy

The full-text may be used and/or reproduced, and given to third parties in any format or medium, without prior permission or charge, for personal research or study, educational, or not-for-profit purposes provided that:

- a full bibliographic reference is made to the original source
- a [link](#) is made to the metadata record in Durham E-Theses
- the full-text is not changed in any way

The full-text must not be sold in any format or medium without the formal permission of the copyright holders.

Please consult the [full Durham E-Theses policy](#) for further details.

Academic Support Office, Durham University, University Office, Old Elvet, Durham DH1 3HP
e-mail: e-theses.admin@dur.ac.uk Tel: +44 0191 334 6107
<http://etheses.dur.ac.uk>

PATTERNS AND HIERARCHIES OF RURAL SETTLEMENT
IN NOTTINGHAMSHIRE BEFORE 1700

A thesis submitted for the Degree of Doctor of Philosophy
in the University of Durham

by

Peter Timothy Holt Unwin

(In two volumes)

VOLUME II

The copyright of this thesis rests with the author.
No quotation from it should be published without
his prior written consent and information derived
from it should be acknowledged.

Durham

December 1979.

TABLE OF CONTENTS

VOLUME II

								Page
Figures	408
Tables	498
Appendices	551
Select Bibliography			637
List of main printed sources			641

FIGURES

LIST OF FIGURES
(Volume II, pp. 414-497)

Figure

- 2.1 Nottinghamshire: Territorial Divisions from cartographic sources.
- 2.2 Parishes in the Archdeaconry of Nottingham circa 1600.
- 2.3 Nottinghamshire townships circa 1600.
- 2.4 Nottinghamshire: Major lordship in 1086.
- 3.1 Nottinghamshire: Archaeological finds.
- 3.2 Nottinghamshire: Place-name elements.
- 3.3 Nottinghamshire: Pre-Conquest Manors differentiated by personal names of holders.
- 3.4 Nottinghamshire: Pre-Conquest Sokeland differentiated by personal names of holders.
- 3.5 Nottinghamshire: Manorial linkages in 1086.
- 3.6 Nottinghamshire: Plough-teams recorded in Domesday Book, 1086.
- 3.7 Nottinghamshire: Population recorded in Domesday Book, 1086.
- 3.8 Nottinghamshire: Woodland recorded in Domesday Book, 1086.
- 3.9 Nottinghamshire: Meadow and Mills recorded in Domesday Book, 1086.
- 4.1 Rank-size Distributions.
- 4.2 Transformations of the rank-size distribution of tax amounts in the 1334 Lay Subsidy of Nottinghamshire.
- 4.3 Two variable frequency distributions: taxpayers and tax assessments.
- 4.4 a) Population against rank for Domesday Book units in 1086.
b) Frequency distribution of Domesday Book unit population in 1086.
- 4.5 a) Population against rank for townships in 1086 in aggregated units.
b) Frequency distribution of township population for aggregated units in 1086.
- 4.6 a) Value against rank for Taxatio Ecclesiastica, 1292.
b) Frequency distribution of Taxatio Ecclesiastica values in 1292.
- 4.7 a) Value against rank for Taxatio Ecclesiastica, 1292, without Monastic Houses.
b) Frequency distribution of Taxatio Ecclesiastica values in 1292, without Monastic Houses.

Figure

- 4.8 a) Taxed value against rank for entries in 1327 tax on movables.
b) Frequency distribution of taxed value per entry in 1327 tax on movables.
- 4.9 a) Taxpayers against rank for entries in 1327 tax on movables.
b) Frequency distribution of taxpayers per entry in 1327 tax on movables.
- 4.10 a) Taxed value against rank for entries in 1334 tax assessment.
b) Frequency distribution of taxed value per entry in 1334 tax assessment.
- 4.11 a) Value of the 'ninth' against rank for entries in the Nonae Rolls, 1341/2.
b) Frequency distribution of value of the 'ninth' for entries in the Nonae Rolls, 1341/2.
- 4.12 a) Percentage reduction against rank for entries in 1434 reductions compared with 1334 tax.
b) Frequency distribution of percentage reduction per entry in 1434 reductions.
- 4.13 a) Taxed value against rank for entries in 1434 Subsidy.
b) Frequency distribution of taxed value per entry in 1434 Subsidy.
- 4.14 a) Tax amount against rank for entries in 1524 Lay Subsidy.
b) Frequency distribution of tax amount per entry in 1524 Lay Subsidy.
- 4.15 a) Taxpayers against rank for entries in 1524 Lay Subsidy.
b) Frequency distribution of taxpayers per entry in 1524 Lay Subsidy.
- 4.16 a) Tax amount against rank for entries in 1525 Lay Subsidy.
b) Frequency distribution of tax amount per entry in 1525 Lay Subsidy.
- 4.17 a) Taxpayers against rank for entries in 1525 Lay Subsidy.
b) Frequency distribution of taxpayers per entry in 1525 Lay Subsidy.
- 4.18 a) Value against rank for Valor Ecclesiasticus, 1535.
b) Frequency distribution of Valor Ecclesiasticus values, 1535.
- 4.19 a) Value against rank for Valor Ecclesiasticus, 1535, in aggregated units.
b) Frequency distribution of Valor Ecclesiasticus values, 1535, in aggregated units.
- 4.20 a) Value against rank for entries in Tudor Tax on movables.
b) Frequency distribution of taxed value per entry in Tudor Tax on movables.

- 4.21 a) Population against rank for entries in 1603 Visitation.
b) Frequency distribution of population per entry in 1603 Visitation.
- 4.22 a) Taxpayers against rank for entries in 19 James I Subsidy, 1621.
b) Frequency distribution of taxpayers per entry in 19 James I Subsidy, 1621.
- 4.23 a) Tax amount against rank for entries in 19 James I Subsidy, 1621.
b) Frequency distribution of tax amount per entry in 19 James I Subsidy, 1621.
- 4.24 a) Number of chargeable entries against rank for entries in 1674 Hearth Tax.
b) Frequency distribution of chargeable entries per entry in 1674 Hearth Tax.
- 4.25 a) Number of total entries against rank for entries in 1674 Hearth Tax.
b) Frequency distribution of total entries per entry in 1674 Hearth Tax.
- 4.26 a) Number of chargeable hearths against rank for entries in 1674 Hearth Tax.
b) Frequency distribution of chargeable hearths per entry in 1674 Hearth Tax.
- 4.27 a) Total number of hearths against rank for entries in 1674 Hearth Tax.
b) Frequency distribution of total hearths per entry in 1674 Hearth Tax.
- 4.28 a) Population against rank for entries in Compton Census, 1676.
b) Frequency distribution of population per entry in Compton Census 1676.
- 4.29 Frequency distribution of number of taxpayers per entry in 1327 Subsidy subdivided by frequencies of tax amounts.
- 4.30 Frequency distribution of number of taxpayers per entry in 1524 Subsidy subdivided by frequencies of tax amounts.
- 4.31 Frequency distribution of number of taxpayers per entry in 1621 Subsidy subdivided by frequencies of tax amounts.
- 4.32 Frequency distribution of chargeable entries per entry in 1674 Hearth Tax subdivided by frequencies of hearths.
- 4.33 1434 deduction against 1334 tax.
- 4.34 1434 taxed value against 1334 taxed value.
- 4.35 Nottinghamshire: Ecclesiastical wealth in 1292, from the Taxatio Ecclesiastica .
- 4.36 Nottinghamshire: Value of movables in 1327.

- 4.37 Nottinghamshire: number of taxpayers in 1327.
- 4.38 Nottinghamshire: tax assessments in 1334.
- 4.39 Nottinghamshire: value of the ninth of lambs, corn and wool in 1341/2.
- 4.40 Nottinghamshire: tax assessments in Lay Subsidy of 1524/5.
- 4.41 Nottinghamshire: number of taxpayers in Lay Subsidy of 1524/5.
- 4.42 Nottinghamshire: 1434 Impoverished Towns deductions.
- 4.43 Nottinghamshire: Ecclesiastical wealth in 1535 from the Valor Ecclesiasticus.
- 4.44 Nottinghamshire: value of movables assessed in 1586.
- 4.45 Nottinghamshire: numbers of people mentioned in archiepiscopal visitation of 1603.
- 4.46 Nottinghamshire: tax assessments in 1621.
- 4.47 Nottinghamshire: number of taxpayers in 1621.
- 4.48 Nottinghamshire: total hearths in Hearth Tax of 1674.
- 4.49 Nottinghamshire: chargeable entries in Hearth Tax of 1674.
- 4.50 Nottinghamshire: population of age to receive communion in 1676.
- 4.51 Nottinghamshire: percentage of Taxation Units in each wapentake in the top 25 per cent of Taxation Units in the County in 1086, 1334 and 1674.
- 4.52 a) Assessment against rank for entries in 1332 tax assessment for West Surrey.
- b) Frequency distribution of assessment per entry in 1332 tax assessment for West Surrey.
- 4.53 a) Number of total entries against rank for entries in 1664 Hearth Tax for West Surrey.
- b) Frequency distribution of total entries per entry in 1664 Hearth Tax for West Surrey.
- 4.54 a) Population against rank for settlements in Bangaon D.B., Singhbhum, India.
- b) Frequency distribution of population per settlement in Bangaon D.B., India.
- 5.1 Nottinghamshire: Norman Manorial rationalisation from Domesday Book.
- 7.1 Nottinghamshire: Relief
- 7.2 Nottinghamshire: Geology
- 7.3 Nottinghamshire: Distribution of rivers.

- 8.1 Staunton, Kilvington, Alverton and Flawborough circa 16th century.
- 8.2 Cotham in 1629.
- 8.3 Sibthorpe in 1629.
- 8.4 Flawborough in 1629.
- 8.5 Rufford circa 1600.
- 8.6 Townships within the parish of Blyth and in Nottinghamshire circa 1600.
- 9.1 Nottinghamshire townships with lands, rents or tithes held by Monasteries circa 1500.
- 10.1 Nottinghamshire: Prices and Wages 1200 - 1700
- 10.2 Sherwood Forest.
- 10.3 Nottinghamshire townships with more than 75% of their land enclosed by Act of Parliament, and open village townships in 1848.
- 11.1 The Medieval markets, boroughs and fairs of Nottinghamshire.
- 11.2 Nottinghamshire: 14th century road network.
- 12.1 Model of Anglo-Saxon and Scandinavian settlement development.

Figure 2.1

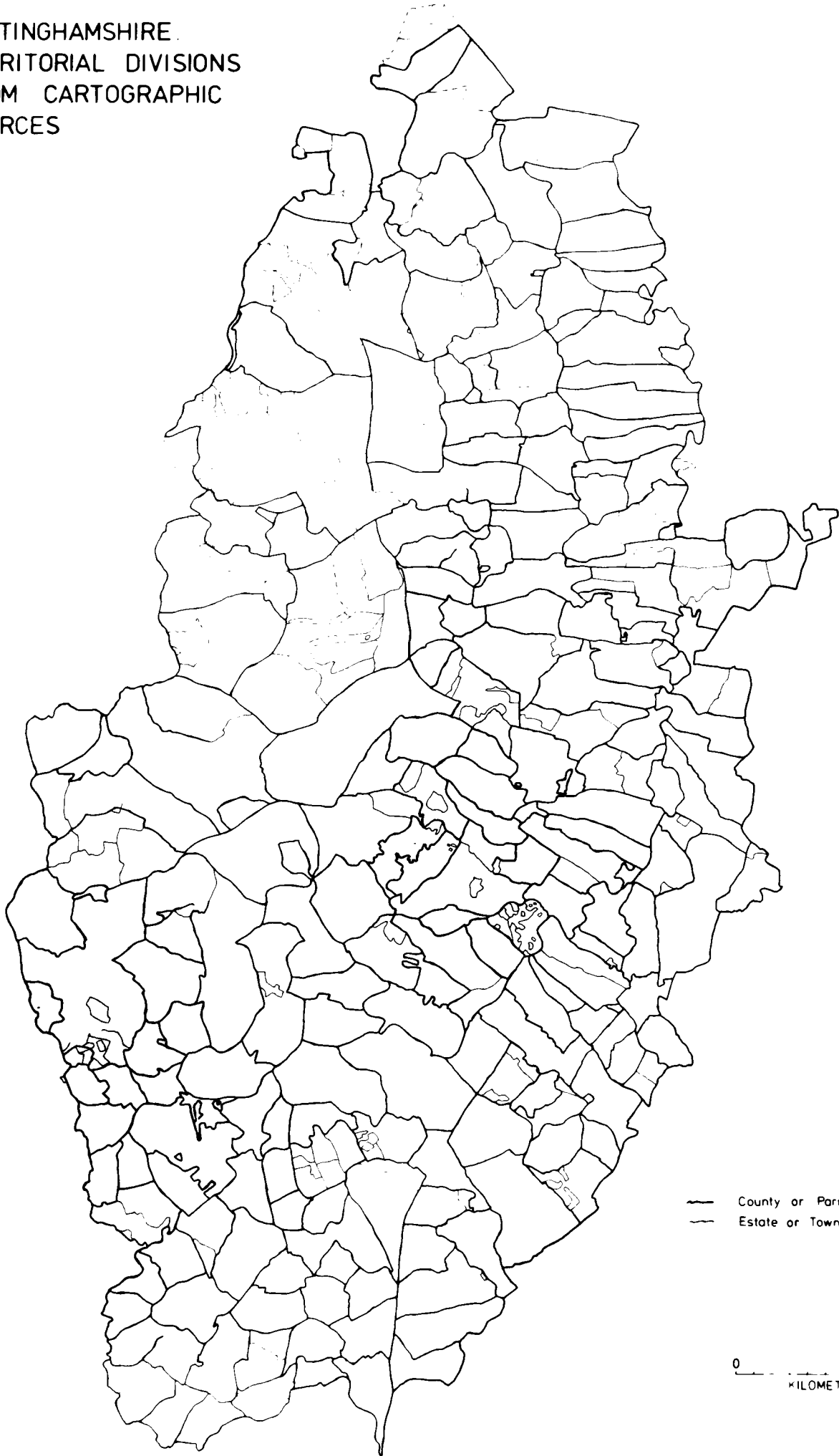
NOTTINGHAMSHIRE: TERRITORIAL DIVISIONS FROM CARTOGRAPHIC SOURCES

Sources: Tithe Maps (see Appendix A)

Enclosure Maps (see Appendix A)

17th and 18th century estate maps at N.C.R.O. and N.U.L.

NOTTINGHAMSHIRE
TERRITORIAL DIVISIONS
FROM CARTOGRAPHIC
SOURCES



— County or Parish Boundary
- - - Estate or Township Boundary

0 ————— 10
KILOMETRES

Figure 2.2

PARISHES IN THE ARCHDEACONRY OF NOTTINGHAM circa 1600

Sources: Valor Ecclesiasticus, 1535.

Tithe and Enclosure Maps (see Figure 2.1)

"A Parish and Poor Law Union Map of Nottingham", by
George Sanderson, 1843, (N.C.R.O. : N 4L).

Ordnance Survey first edition 6" maps, 1884/5,
revised 1898, N.C.R.O. I - LIV.

PARISHES IN THE ARCHDEACONRY OF NOTTINGHAM circa 1600

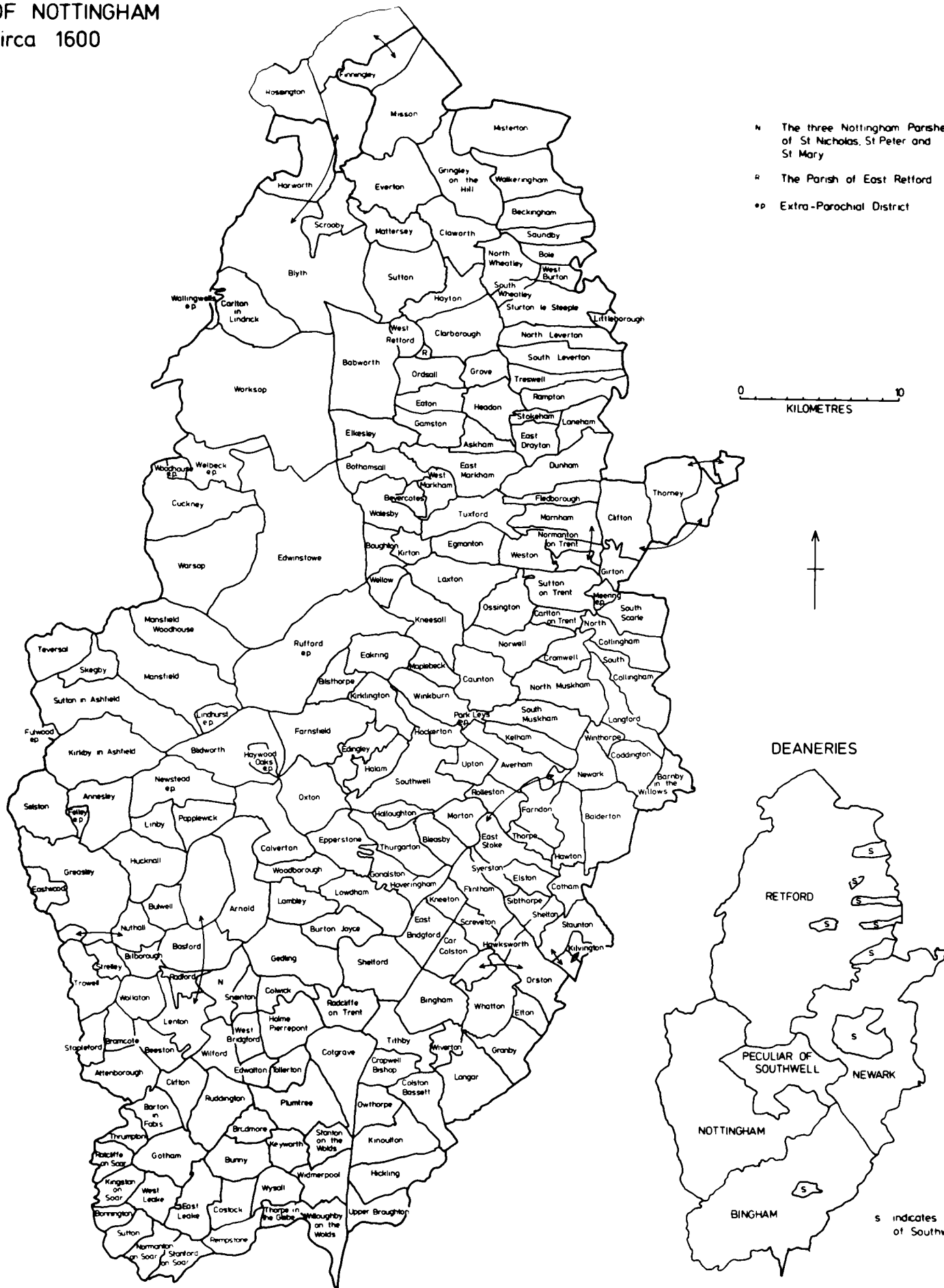


Figure 2.3

NOTTINGHAMSHIRE TOWNSHIPS circa 1600

Sources: 1674 Hearth Tax (P.R.O., E179/254/30-31).

George Sanderson's 1843 map of Nottinghamshire (see Figure 2.2).

Tithe, Enclosure, and Estate Maps (see Figure 2.1).

Ordnance Survey first edition 6" maps (see Figure 2.2).

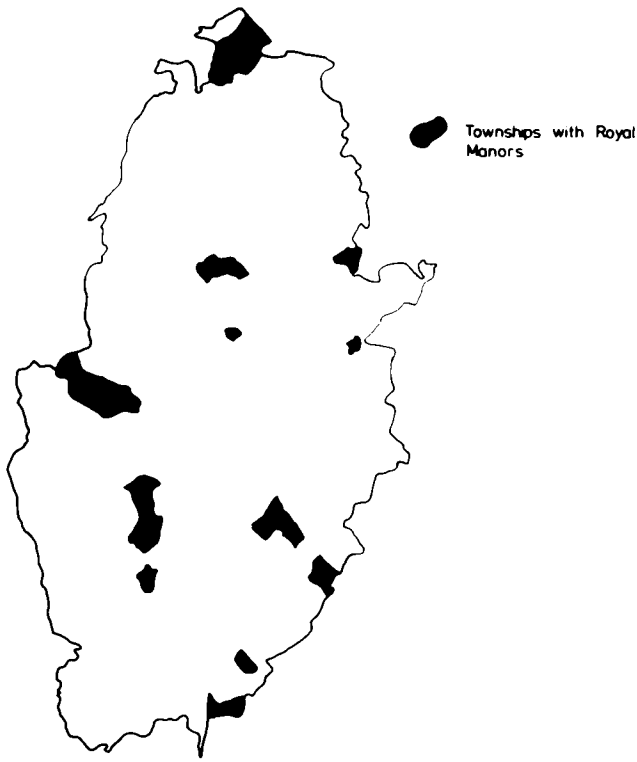
Figure 2.4

NOTTINGHAMSHIRE: MAJOR LORDSHIP IN 1086

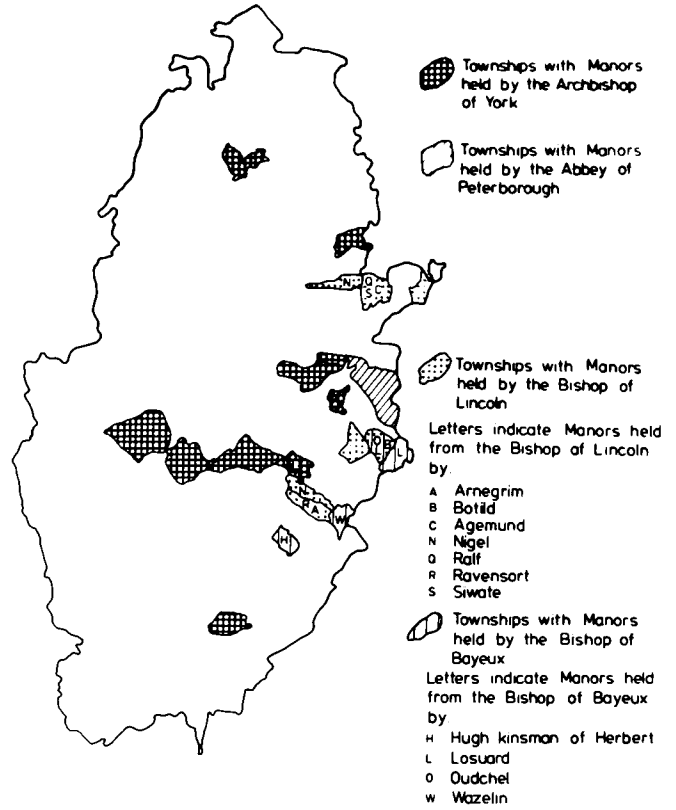
Source: Domesday Book, folios 280-293.

NOTTINGHAMSHIRE: MAJOR LORDSHIP IN 1086

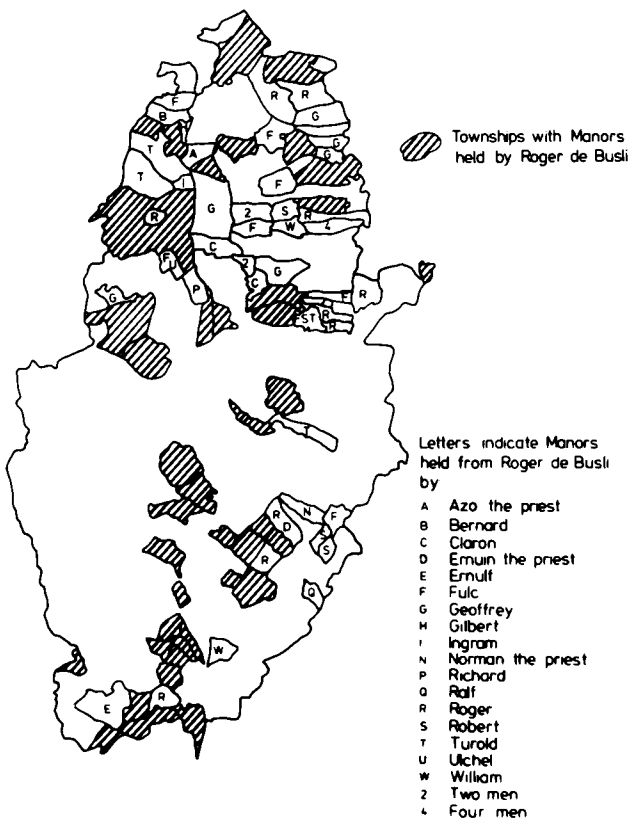
THE KING



ECCLESIASTICAL LORDS



ROGER DE BUSLI



WILLIAM PEVEREL

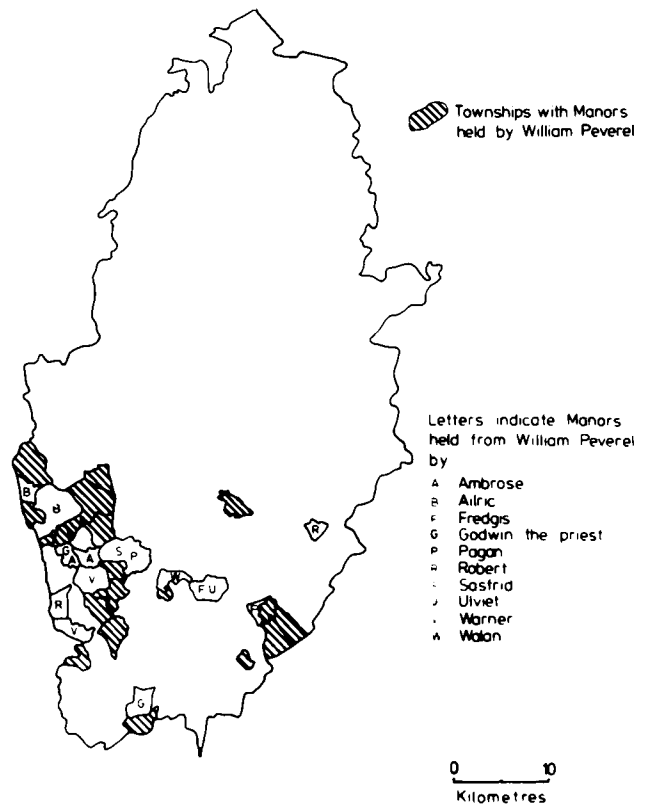
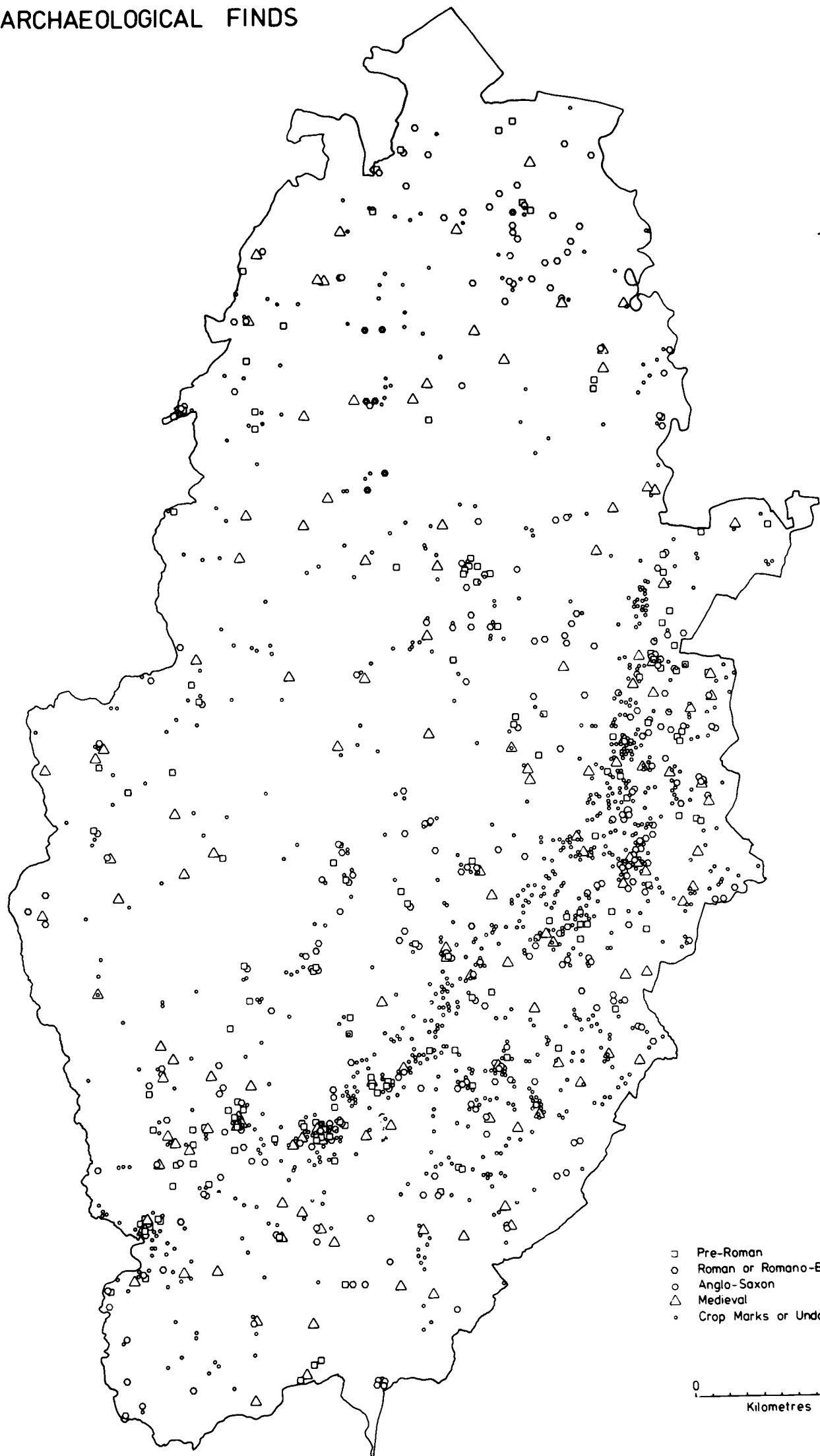


Figure 3.1

NOTTINGHAMSHIRE: ARCHAEOLOGICAL FINDS

Source: Trent Valley Archaeological Research Committee card
index and maps 1976/7.

NOTTINGHAMSHIRE: ARCHAEOLOGICAL FINDS



- Pre-Roman
- Roman or Romano-British
- Anglo-Saxon
- △ Medieval
- Crop Marks or Undated Find

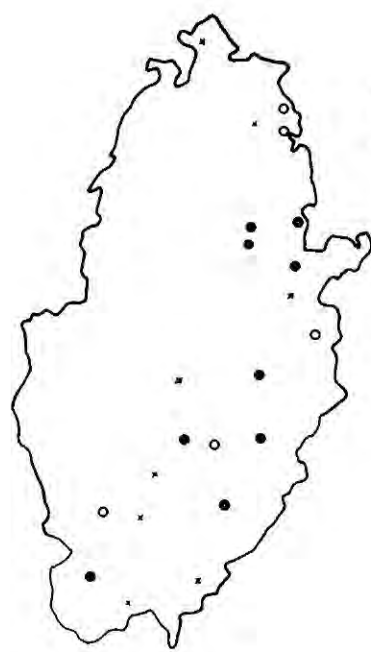
0 ————— 10
Kilometres

Figure 3.2

NOTTINGHAMSHIRE: PLACE-NAME ELEMENTS

Source: Maps derived from information in Gover, J.E.B., Mawer, A., and Stenton, F.M., The Place-Names of Nottinghamshire, (C.U.P.), 1940.

NOTTINGHAMSHIRE PLACE-NAME ELEMENTS



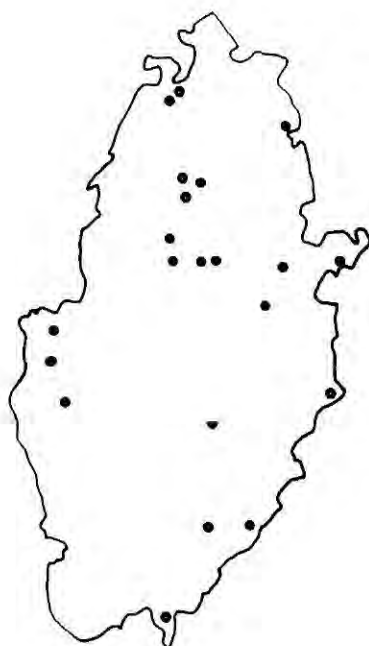
- ham
- x inga/ingas
- ingaham



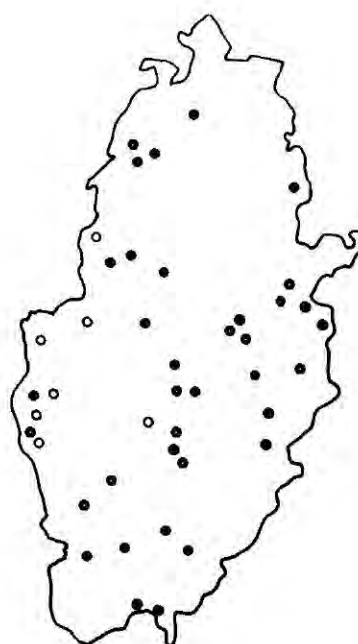
- tun
- ingtun



0 20
Kilometres



- by



- porp
- pveit

Figure 3.3

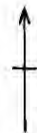
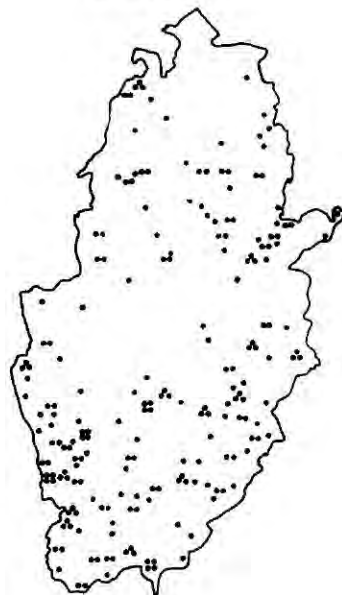
NOTTINGHAMSHIRE: PRE-CONQUEST MANORS DIFFERENTIATED
BY PERSONAL NAMES OF HOLDERS

Sources: Domesday Book, folios 28--293.

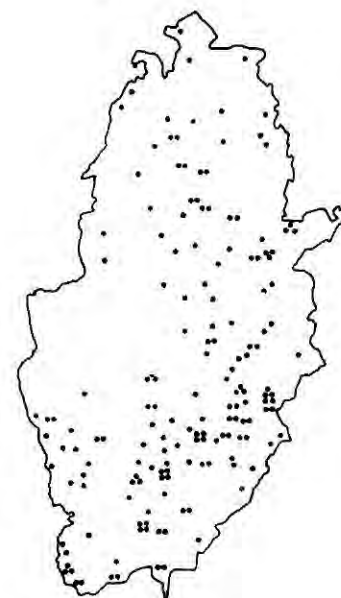
von Feilitzen, O., The Pre-Conquest personal names of
Domesday Book, Nomina Germanica. Arkiv För Germansk Namn-
forskning Utgivet Av Jöran Sahlgren, 3, (Uppsala), 1937.

NOTTINGHAMSHIRE
PRE-CONQUEST MANORS
DIFFERENTIATED BY
PERSONAL NAMES
OF HOLDERS

ANGLO-SAXON
PERSONAL NAMES



SCANDINAVIAN
PERSONAL NAMES



0 10
KILOMETRES

SINGLE MANOR, WITH PERSONAL
NAME OF HOLDER BEING

- Scandinavian
- Anglo-Saxon
- Unspecified Thegns
- ⊗ Latin or Uncertain Germanic

⊗ Indicates the number of individual manors within a single named place

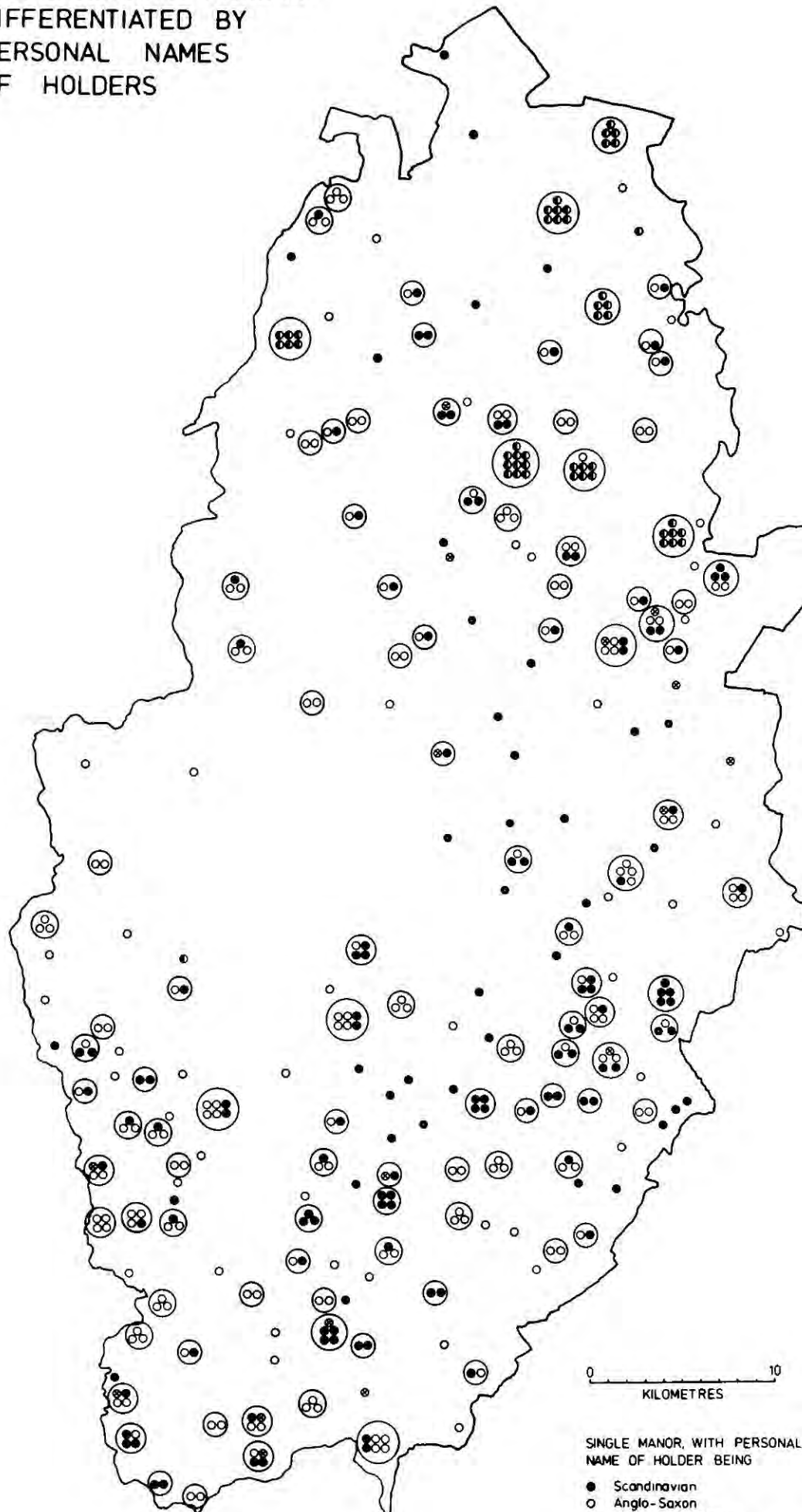


Figure 3.4

NOTTINGHAMSHIRE: PRE-CONQUEST SOKELAND DIFFERENTIATED
BY PERSONAL NAMES OF HOLDERS

Sources: See Figure 3.3

NOTTINGHAMSHIRE:
PRE-CONQUEST SOKELAND
DIFFERENTIATED BY
PERSONAL NAMES
OF HOLDERS

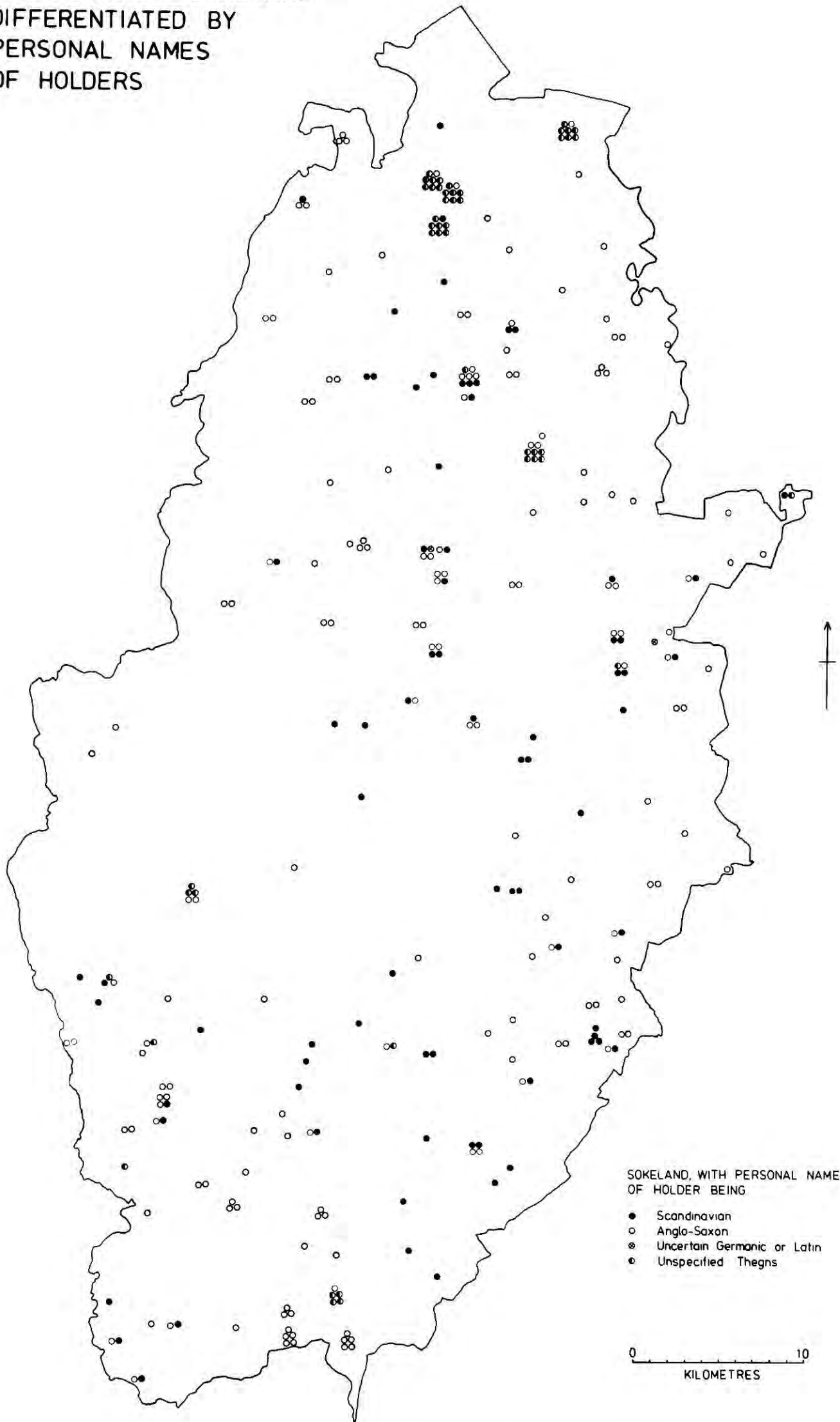


Figure 3.5

NOTTINGHAMSHIRE: MANORIAL LINKAGES IN 1086

Source: Domesday Book, folios 280-293.

NOTTINGHAMSHIRE
MANORIAL LINKAGES
IN 1086

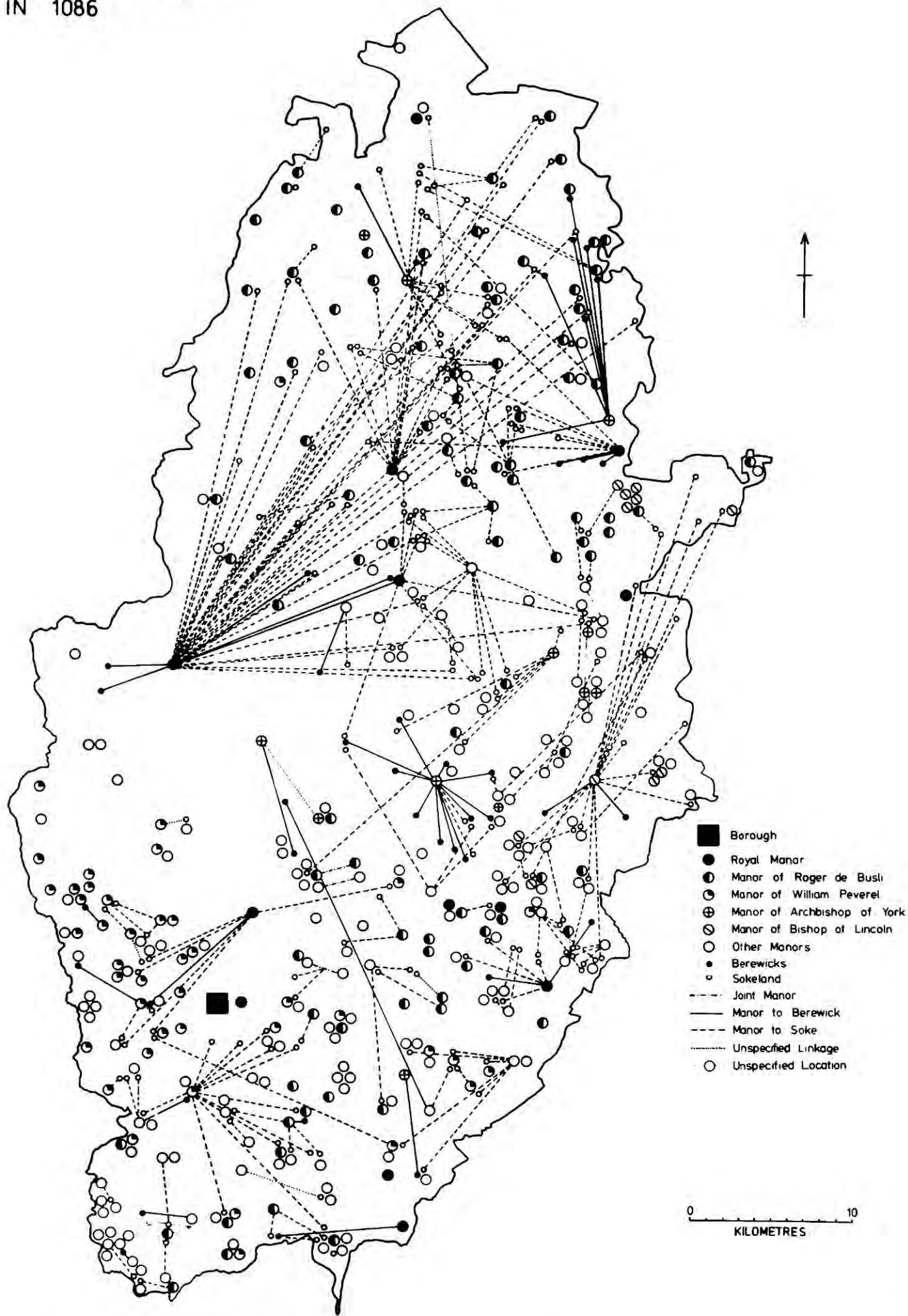


Figure 3.6

NOTTINGHAMSHIRE: PLOUGH-TEAMS RECORDED IN DOMESDAY BOOK, 1086

Source: Domesday Book, folios 280-293.

NOTTINGHAMSHIRE
PLOUGH-TEAMS RECORDED
IN DOMESDAY BOOK,
1086.

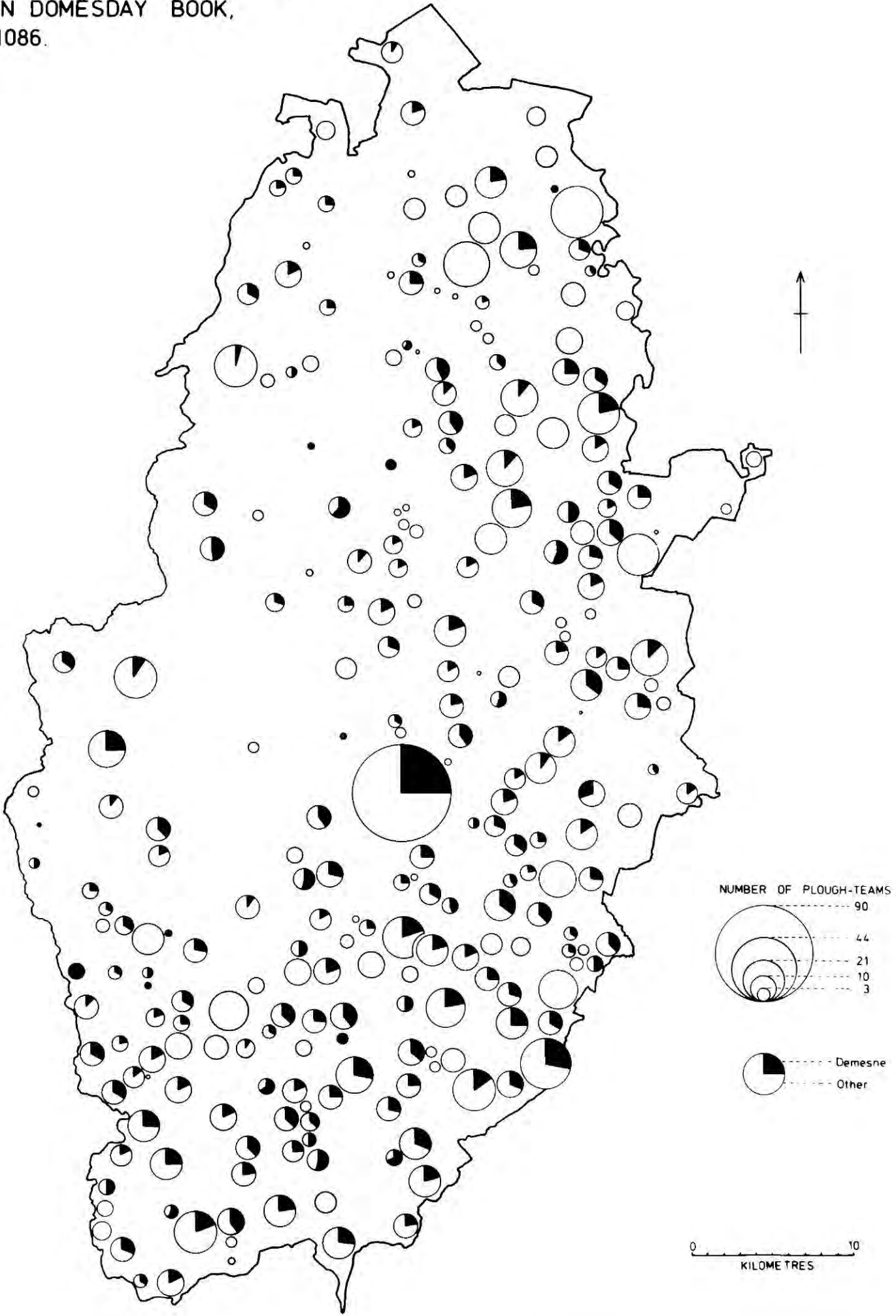


Figure 3.7

NOTTINGHAMSHIRE: POPULATION RECORDED IN DOMESDAY BOOK, 1086

Source: Domesday Book, folios 280-293.

NOTTINGHAMSHIRE
POPULATION RECORDED
IN DOMESDAY BOOK,
1086.

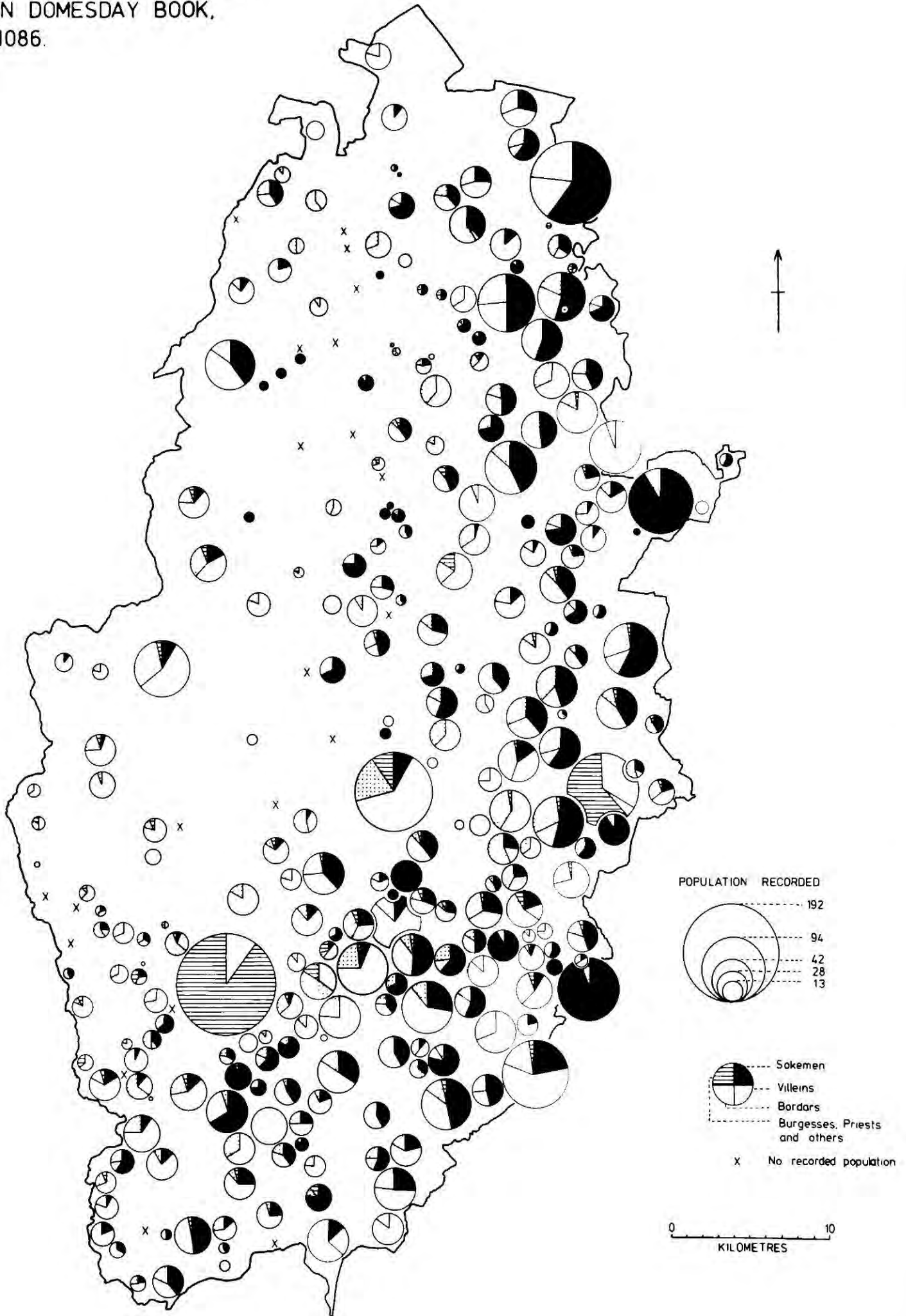


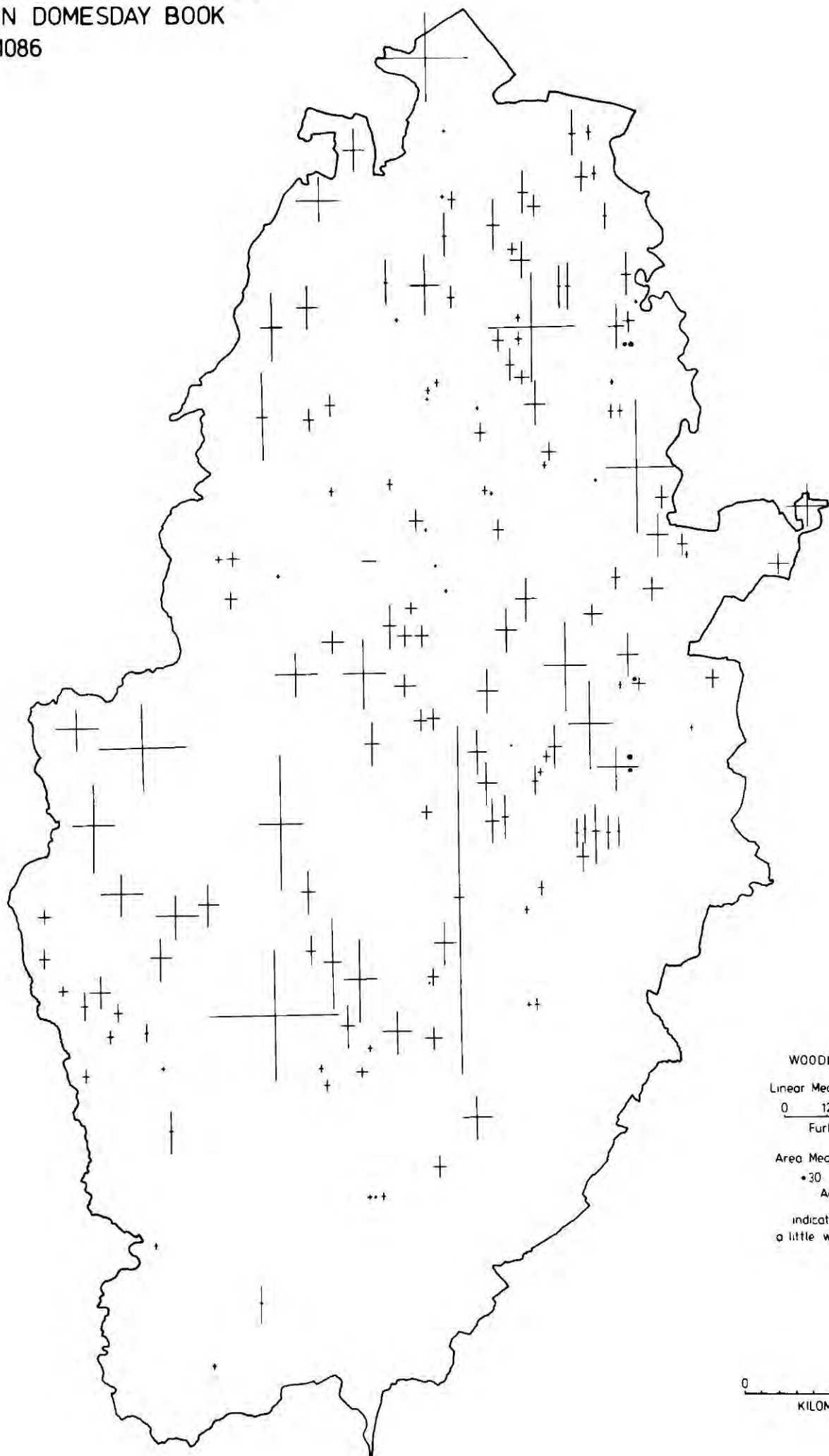
Figure 3.8

NOTTINGHAMSHIRE: WOODLAND RECORDED IN DOMESDAY BOOK, 1086

Source: Domesday Book, folios 280-293.

Note: Symbols for the woodland are shown at the same scale as the base map.

NOTTINGHAMSHIRE
WOODLAND RECORDED
IN DOMESDAY BOOK
1086



WOODLAND
Linear Measurement
0 12 24
Furlongs
Area Measurement
•30 •64
Acres
indicates mention of
a little woodland

0 10
KILOMETRES

Figure 3.9

NOTTINGHAMSHIRE: MEADOW AND MILLS RECORDED IN DOMESDAY BOOK, 1086

Source: Domesday Book, folios 280-293.

Note: The proportional circles are symbolic and the area shown in each is not to the same scale as the base map. The furlong measurements are shown at the same scale as the proportional circles.

NOTTINGHAMSHIRE
MEADOW AND MILLS
RECORDED IN DOMESDAY
BOOK, 1086.

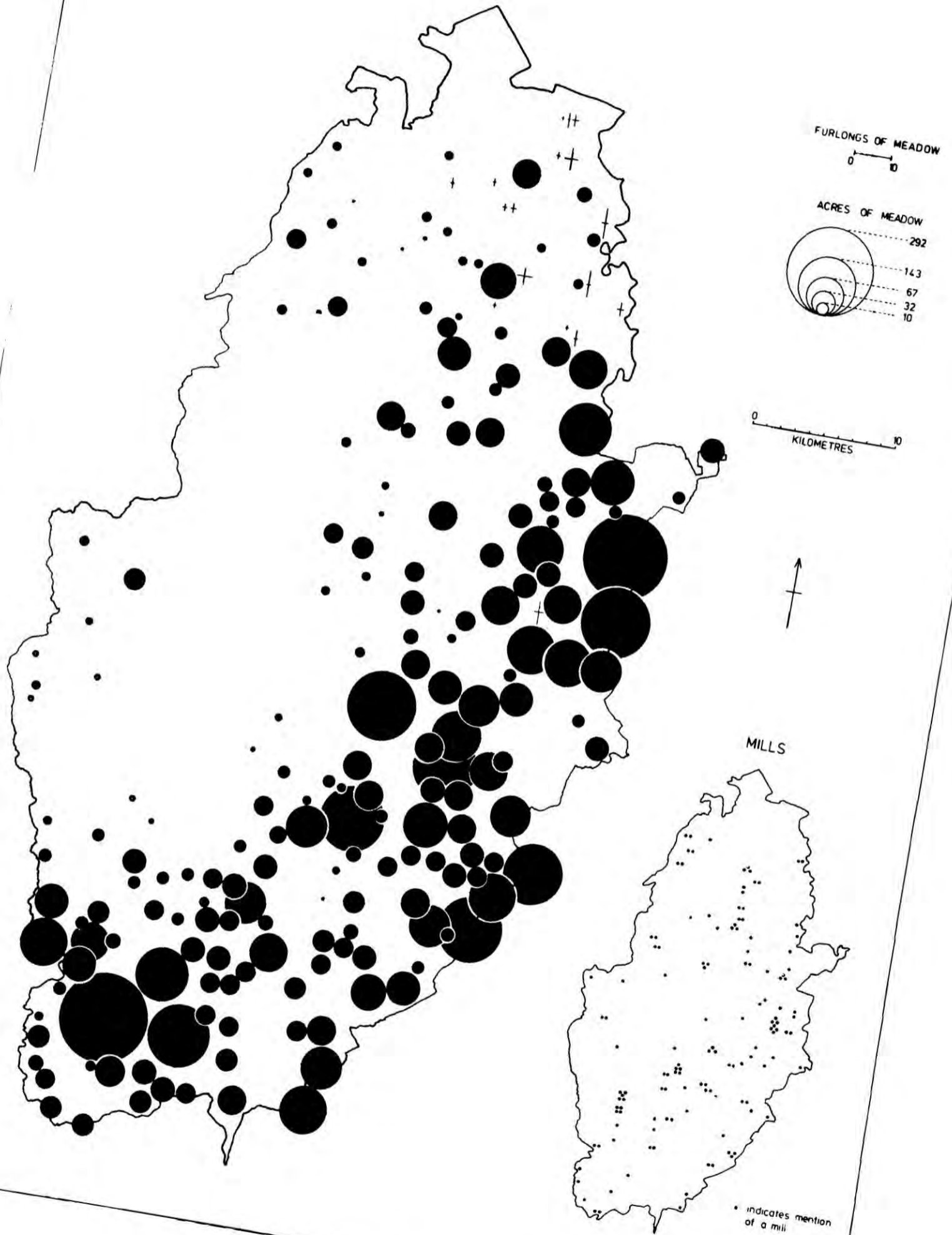


Figure 4.1

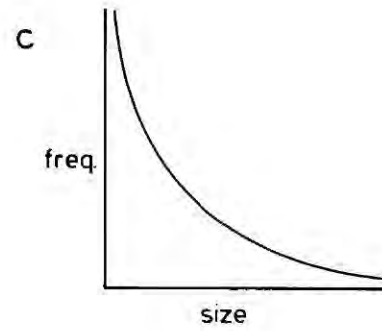
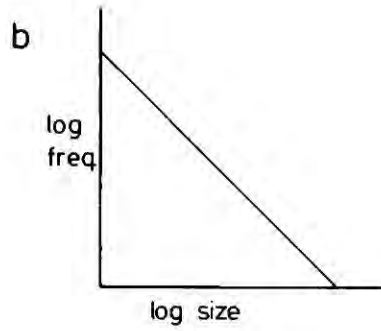
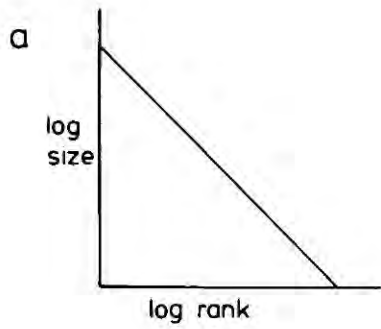
RANK-SIZE DISTRIBUTIONS

Sources: Graphs a) and b) derived from Zipf, G.K., Human behaviour and the principle of least effort, (Cambridge, Mass.), 1949.

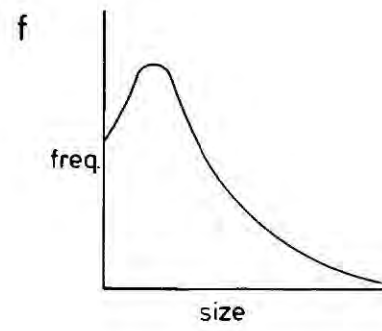
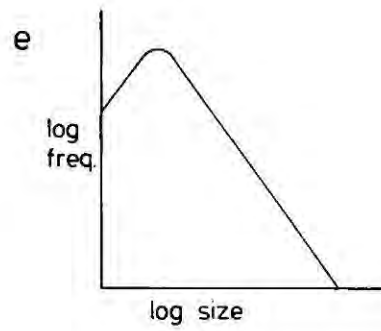
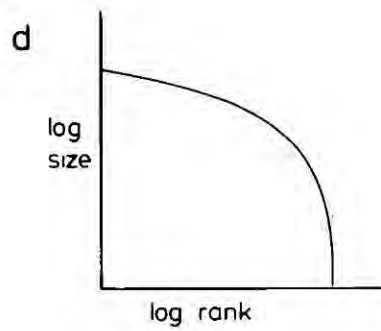
Graphs d) and e) derived from Baker, A.R.H., "Reversal of the rank size rule", Professional Geographer, 21, 1969, pp.386-392.

RANK-SIZE DISTRIBUTIONS

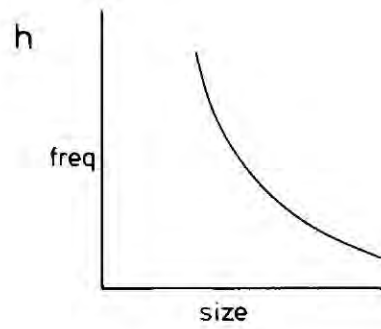
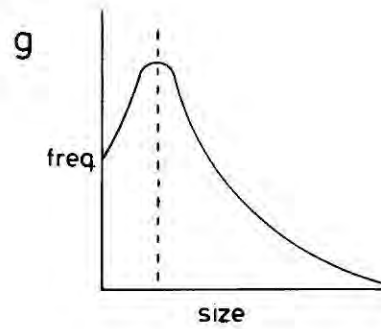
THE URBAN RULE



A RURAL MODEL



AGGREGATION OF SMALLEST RURAL UNITS



The units to the left of the dashed line in g were aggregated to produce h.

TRANSFORMATIONS OF THE RANK-SIZE DISTRIBUTION OF TAX AMOUNTS IN THE 1334 LAY SUBSIDY OF NOTTINGHAMSHIRE

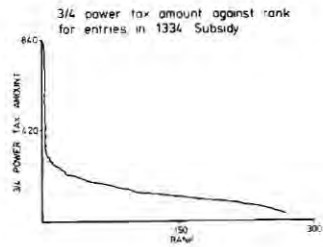
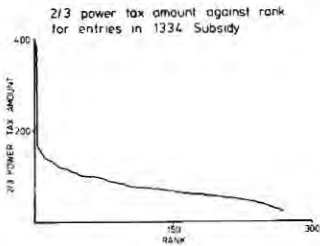

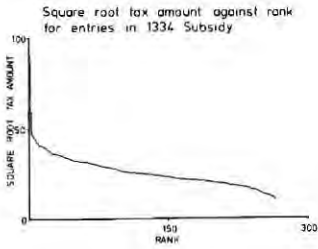

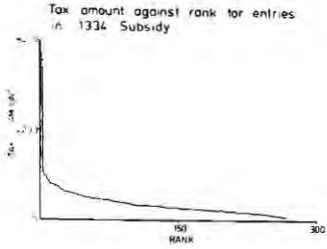


Figure 4.2

TRANSFORMATIONS OF THE RANK-SIZE DISTRIBUTION OF TAX
AMOUNTS IN THE 1334 LAY SUBSIDY OF NOTTINGHAMSHIRE

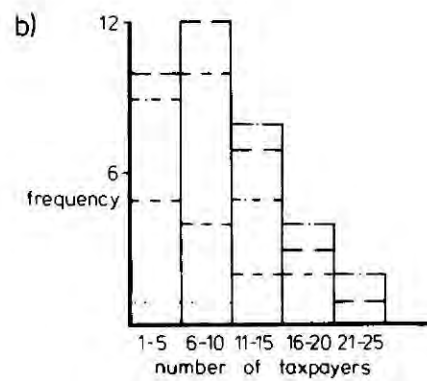

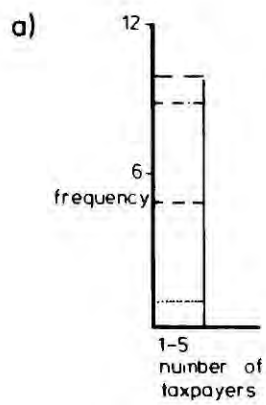
Source: P.R.O., E179/159/6.

Figure 4.3

TWO VARIABLE FREQUENCY DISTRIBUTIONS: TAXPAYERS AND TAX ASSESSMENTS

For explanation see text pp.95-96.

TWO VARIABLE FREQUENCY DISTRIBUTIONS: TAXPAYERS AND TAX ASSESSMENTS



Tax Bands

- — — 40s 1d - 50s
- — — 30s 1d - 40s
- - - - 20s 1d - 30s
- - - - 10s 1d - 20s
- 0 - 10s

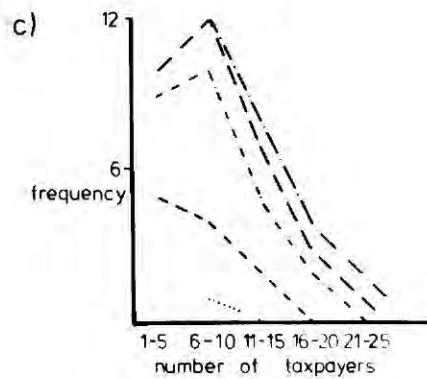


Figure 4.4

- a) POPULATION AGAINST RANK FOR DOMESDAY BOOK UNITS IN 1086
- b) FREQUENCY DISTRIBUTION OF DOMESDAY BOOK UNIT POPULATION IN 1086

Source: Domesday Book, folios 280-293.

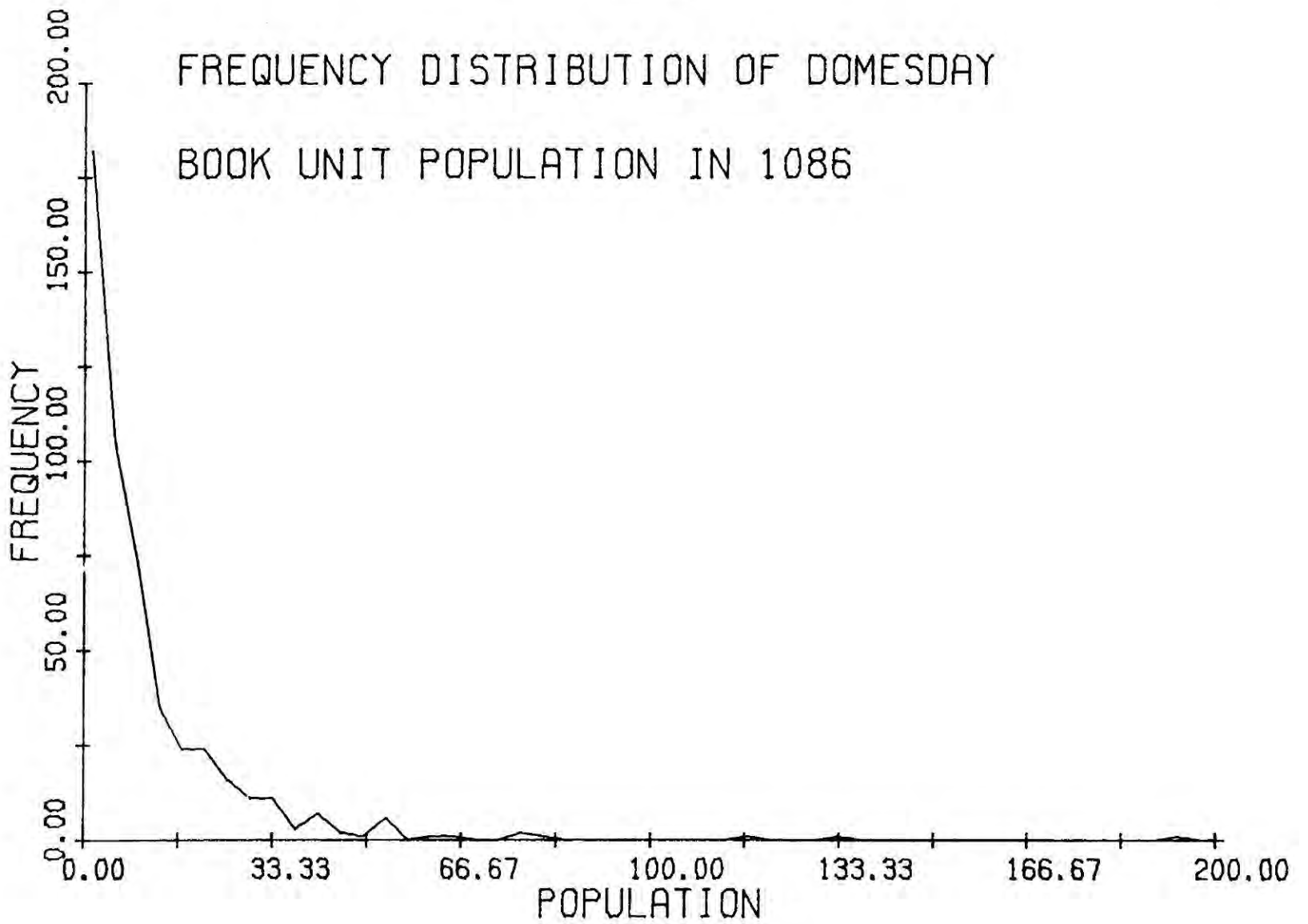
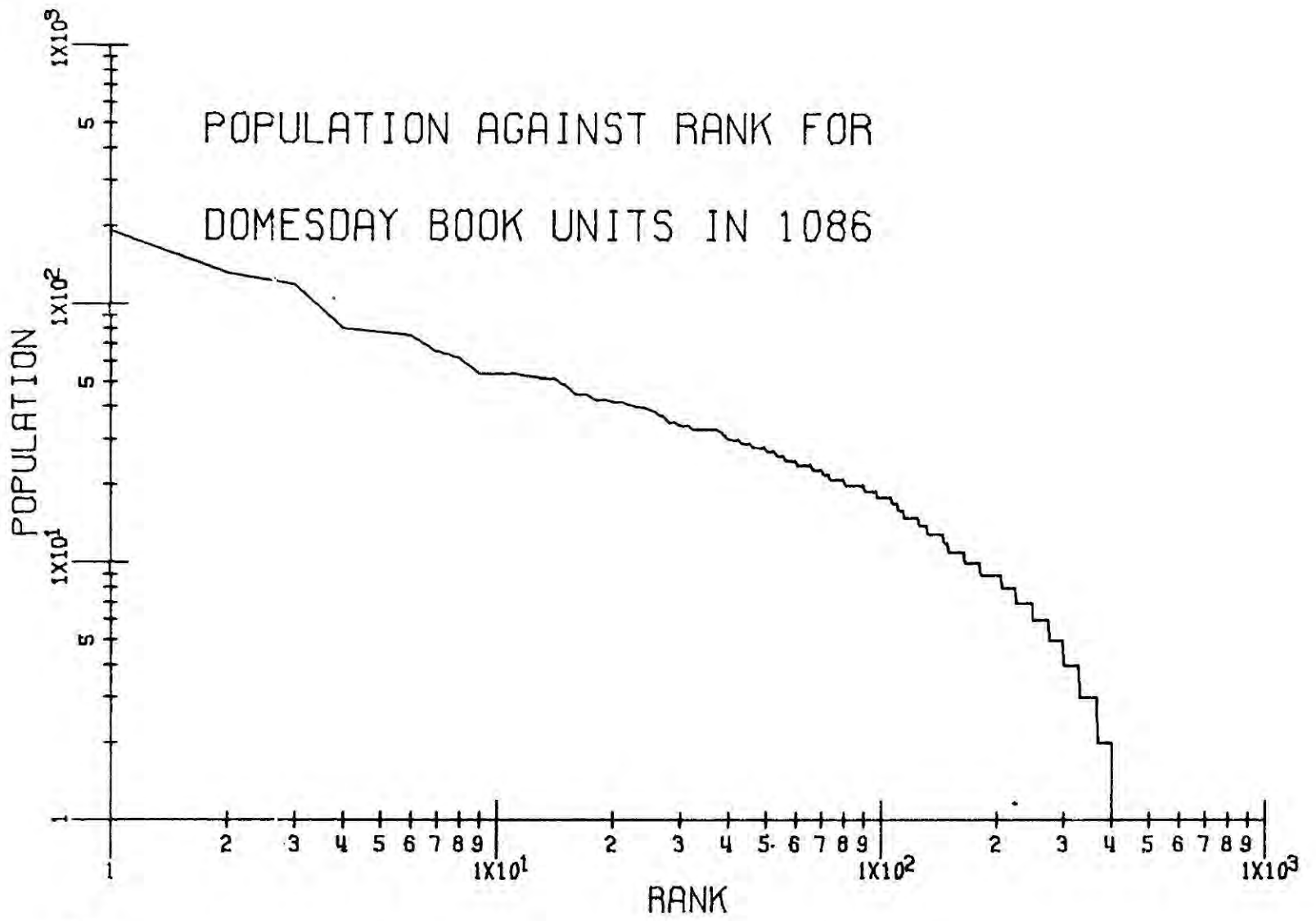


Figure 4.5

- a) POPULATION AGAINST RANK FOR TOWNSHIPS IN 1086
IN AGGREGATED UNITS

- b) FREQUENCY DISTRIBUTION OF TOWNSHIP POPULATION
FOR AGGREGATED UNITS IN 1086

Source: Domesday Book, folios 280-293.

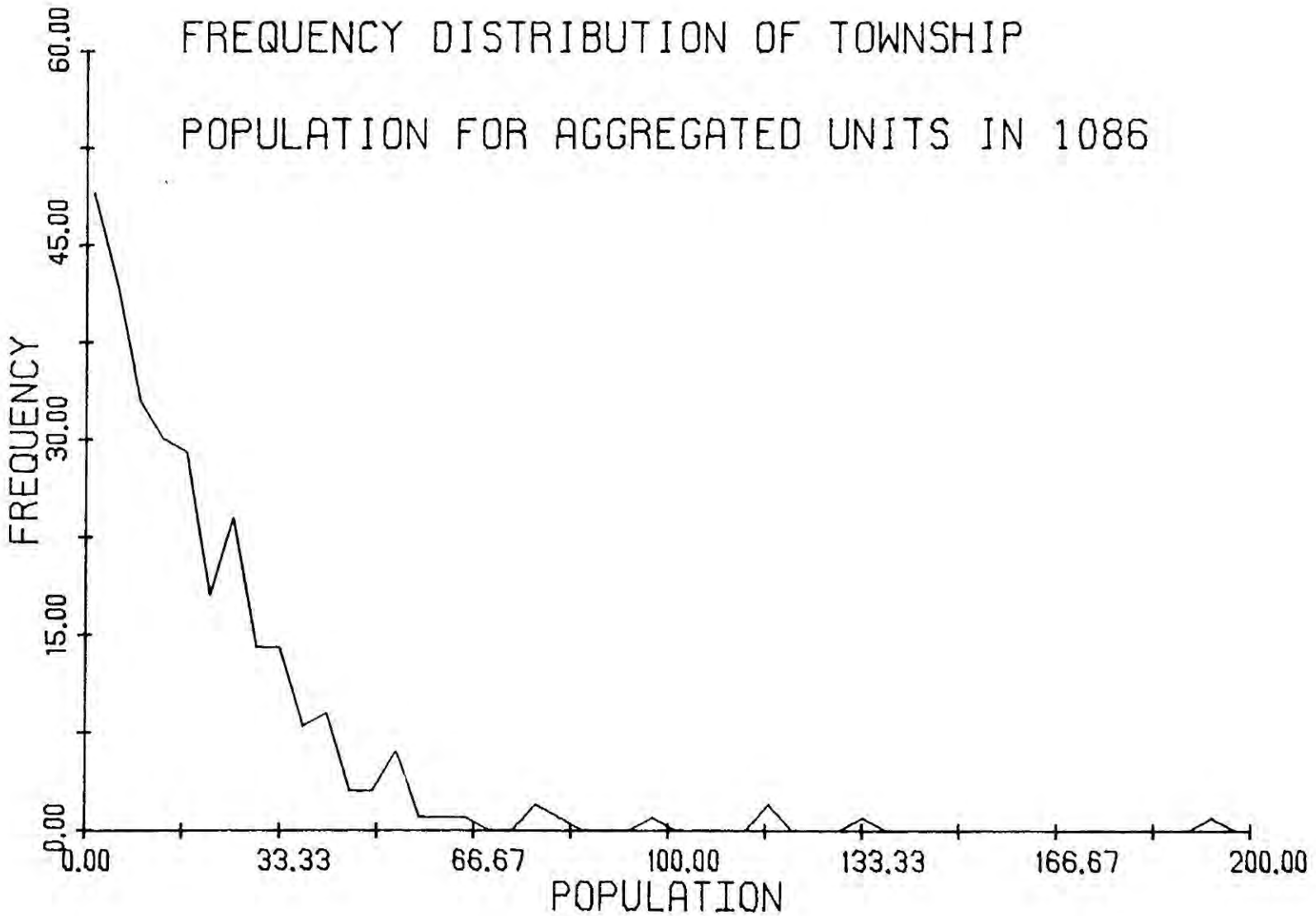
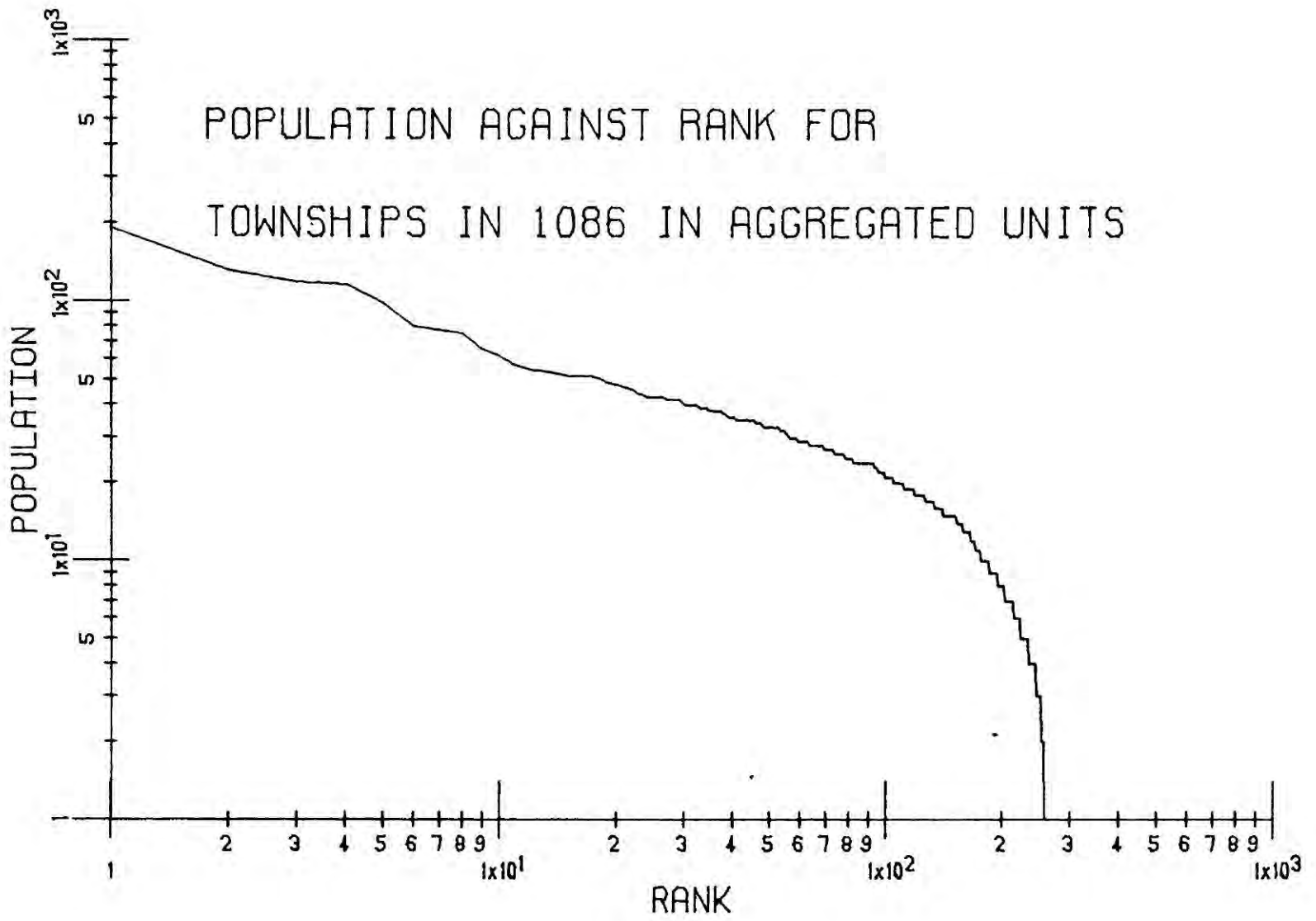
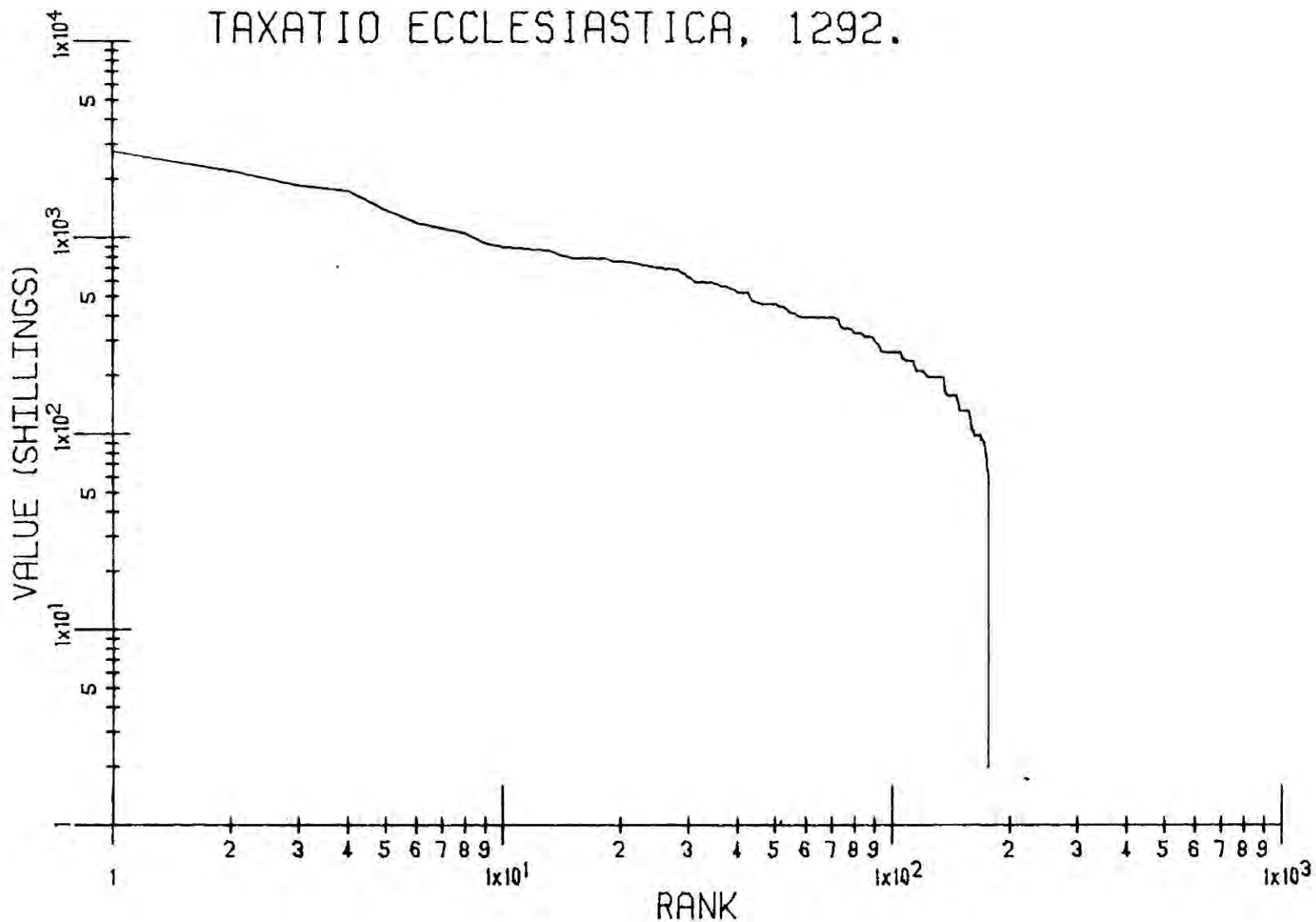


Figure 4.6

- a) VALUE AGAINST RANK FOR TAXATIO ECCLESIASTICA, 1292
- b) FREQUENCY DISTRIBUTION OF TAXATIO ECCLESIASTICA VALUES IN 1292

Source: Taxatio Ecclesiastica.

VALUE AGAINST RANK FOR
TAXATIO ECCLESIASTICA, 1292.



FREQUENCY DISTRIBUTION OF TAXATIO
ECCLESIASTICA VALUES IN 1292

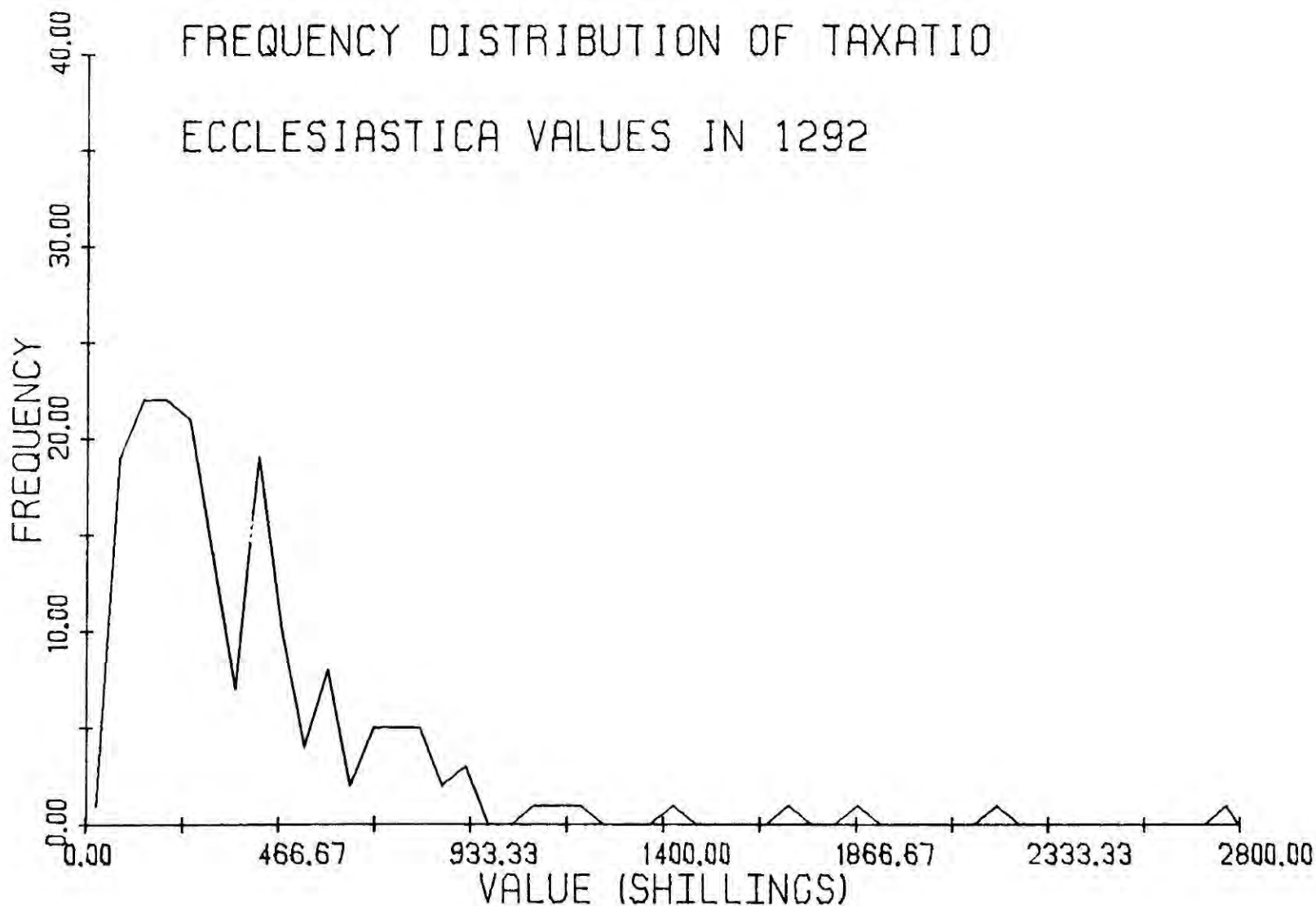


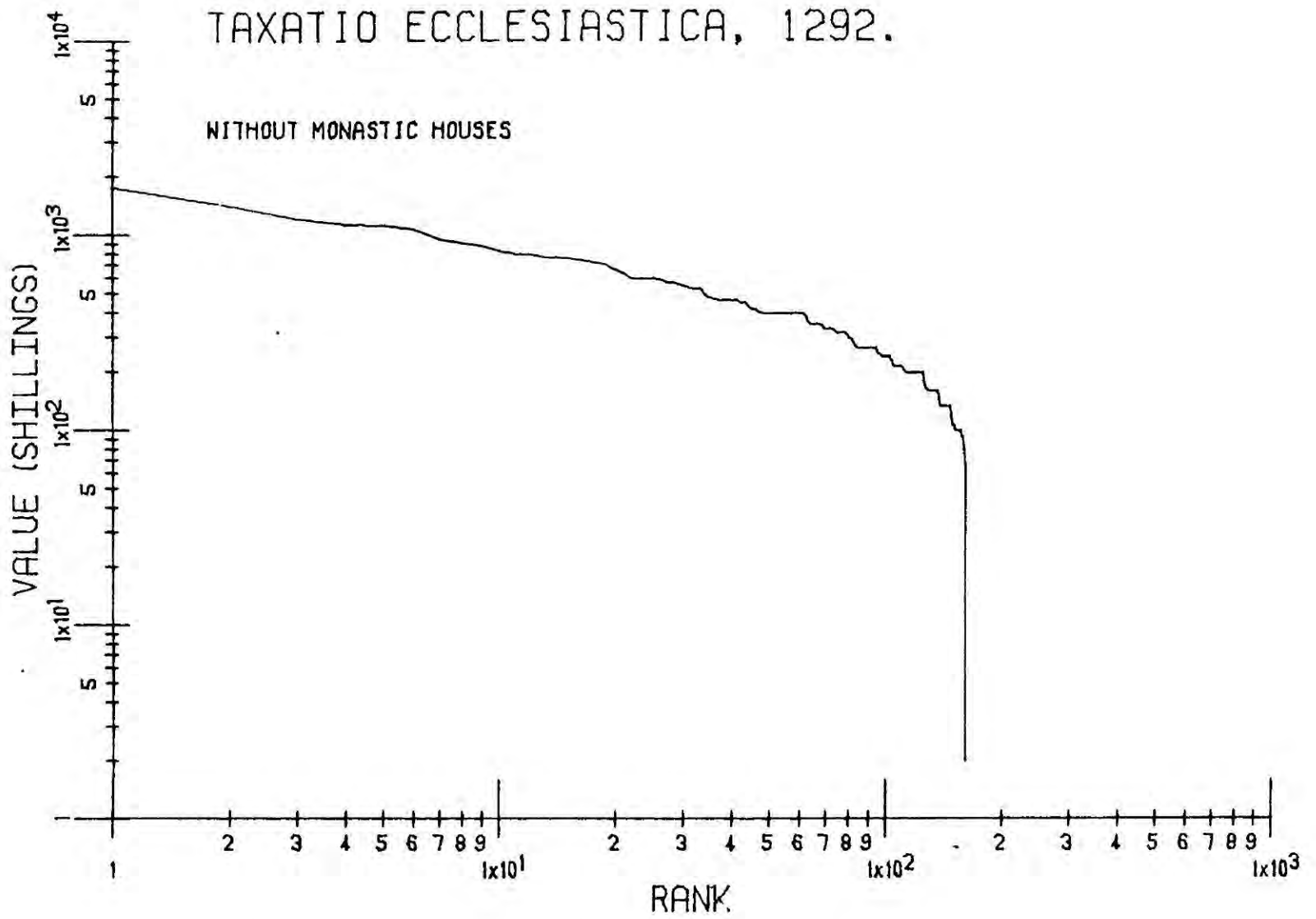
Figure 4.7

- a) VALUE AGAINST RANK FOR TAXATIO ECCLESIASTICA, 1292,
without Monastic Houses
- b) FREQUENCY DISTRIBUTION OF TAXATIO ECCLESIASTICA VALUES IN 1292,
without Monastic Houses.

Source: Taxatio Ecclesiastica.

VALUE AGAINST RANK FOR

TAXATIO ECCLESIASTICA, 1292.



FREQUENCY DISTRIBUTION OF TAXATIO

ECCLESIASTICA VALUES IN 1292

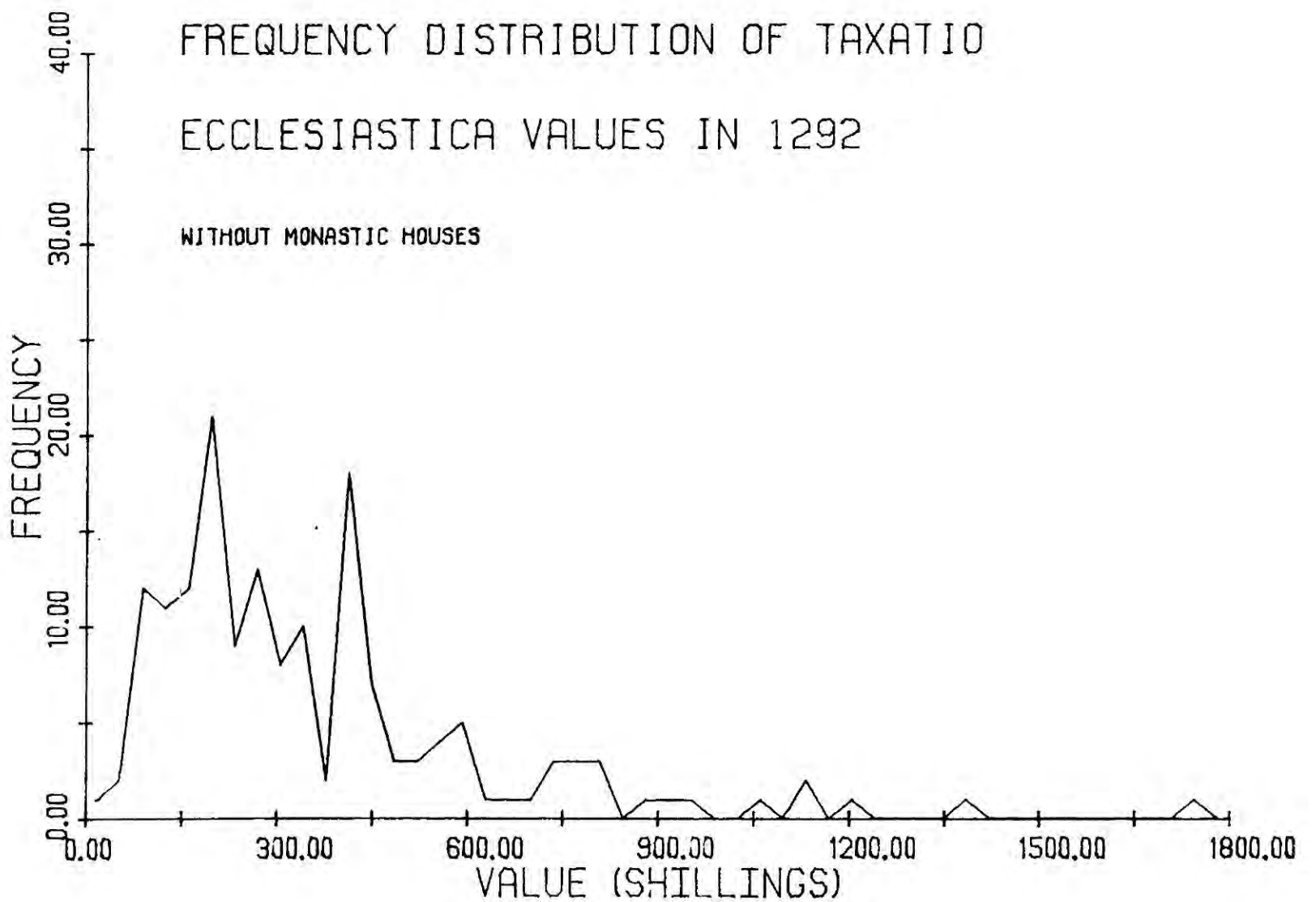


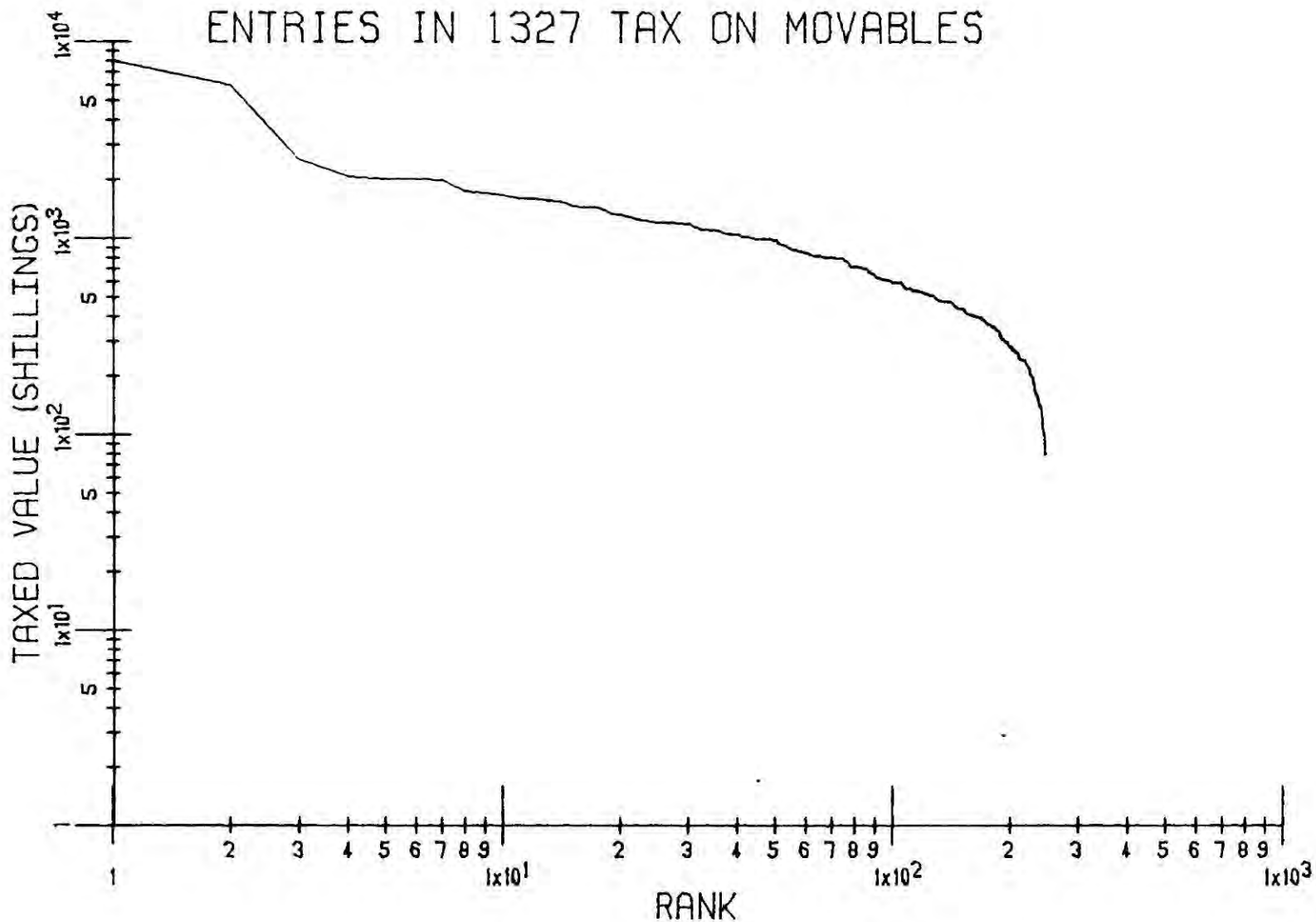
Figure 4.8

- a) TAXED VALUE AGAINST RANK FOR ENTRIES IN 1327 TAX ON MOVABLES
- b) FREQUENCY DISTRIBUTION OF TAXED VALUE PER ENTRY IN 1327 TAX ON MOVABLES

Source: P.R.O., E179/159/4.

Note: The taxed value of each unit is the assessment multiplied by 20.

TAXED VALUE AGAINST RANK FOR
ENTRIES IN 1327 TAX ON MOVABLES



FREQUENCY DISTRIBUTION OF TAXED VALUE
PER ENTRY IN 1327 TAX ON MOVABLES

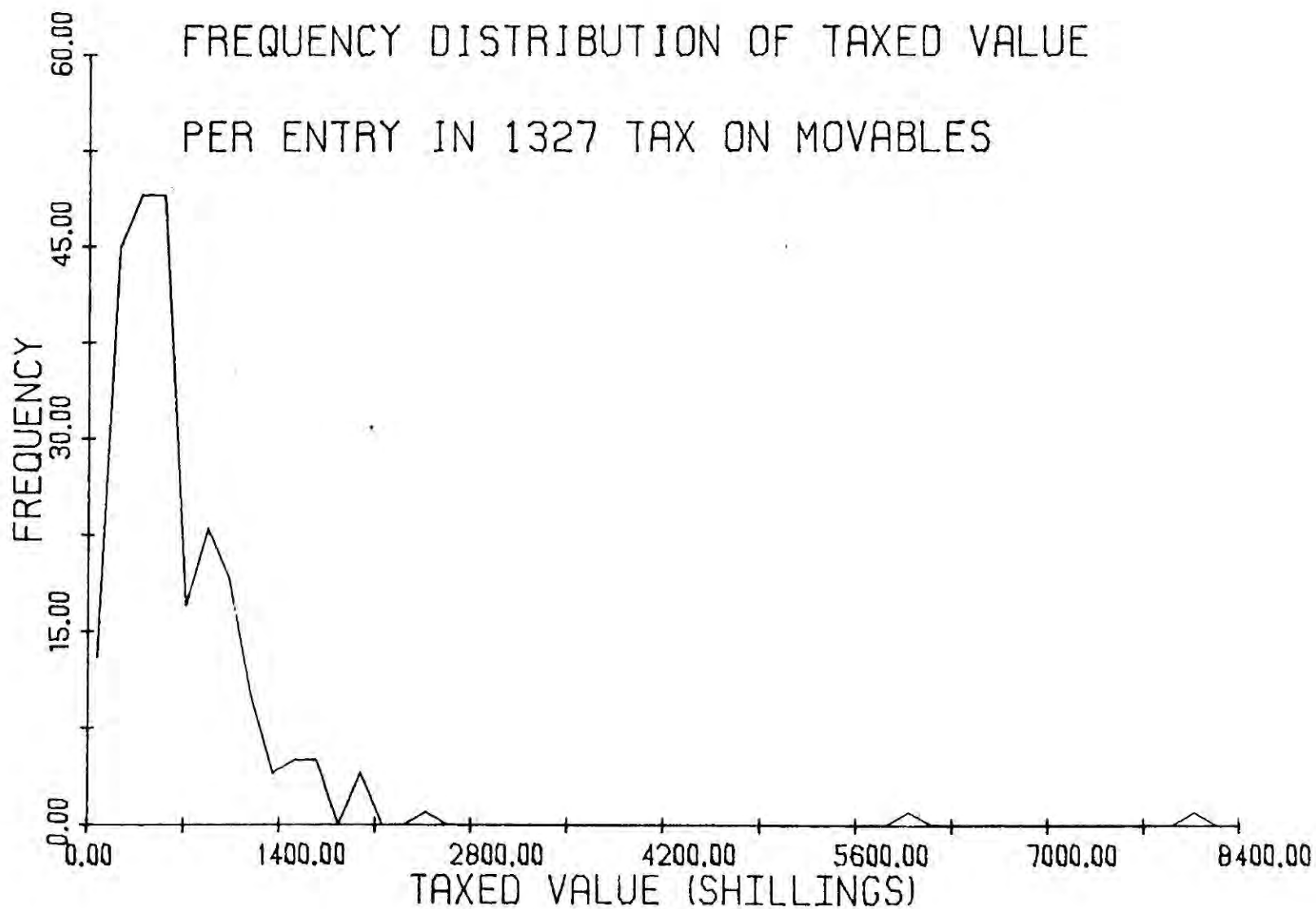


Figure 4.9

- a) TAXPAYERS AGAINST RANK FOR ENTRIES IN 1327 TAX ON MOVABLES
- b) FREQUENCY DISTRIBUTION OF TAXPAYERS PER ENTRY IN 1327 TAX ON MOVABLES

Source: P.R.O., E179/159/4.

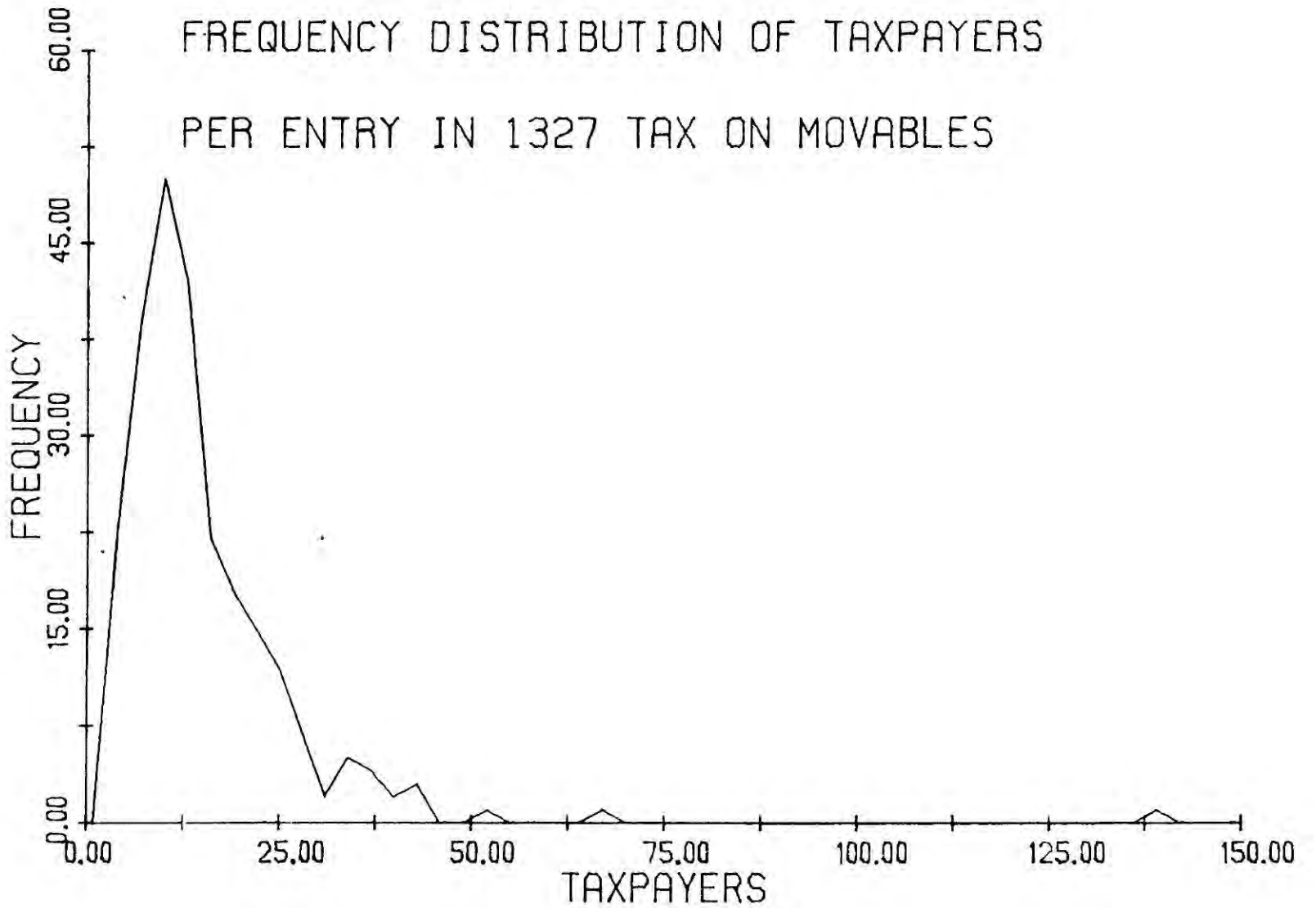
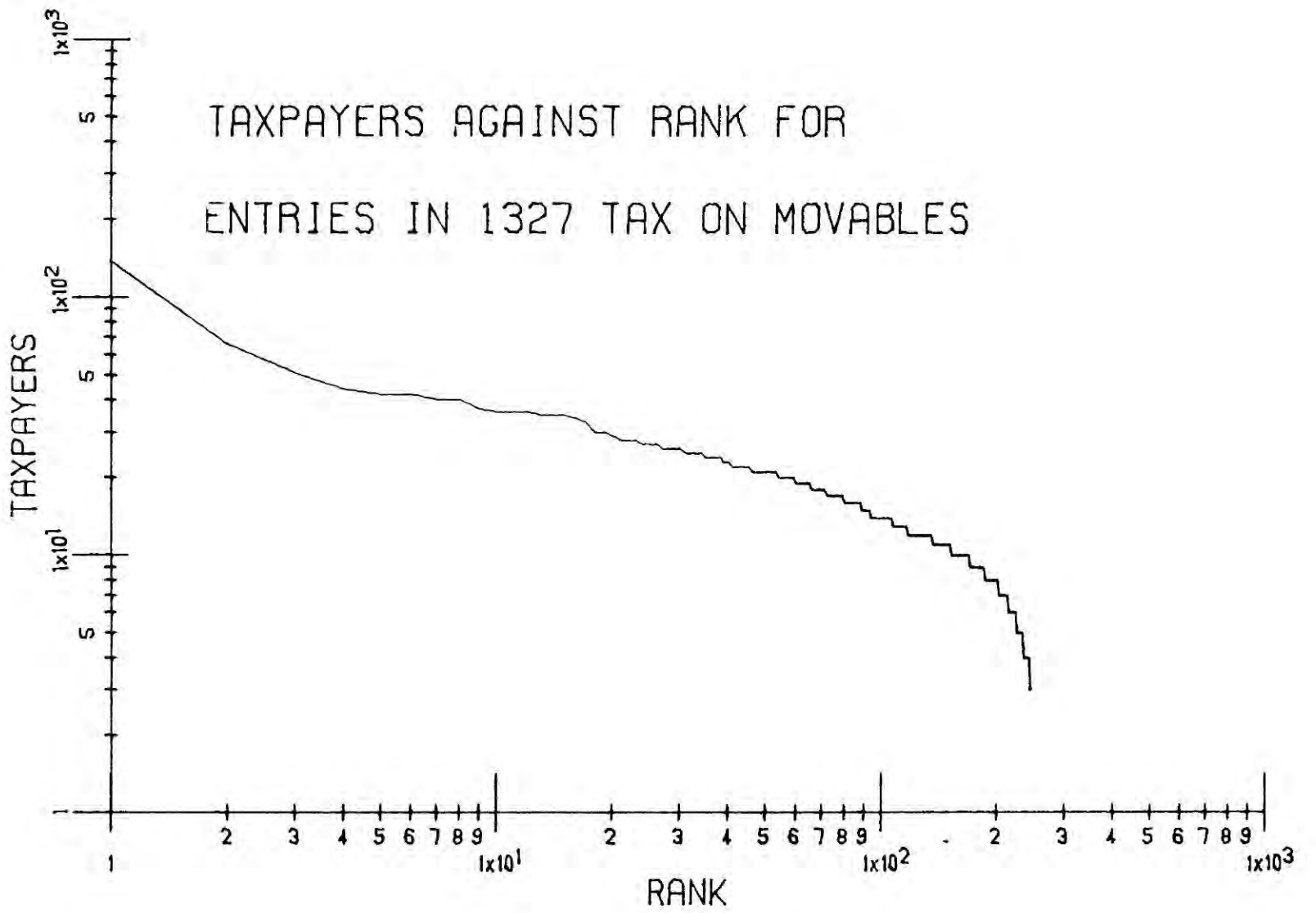


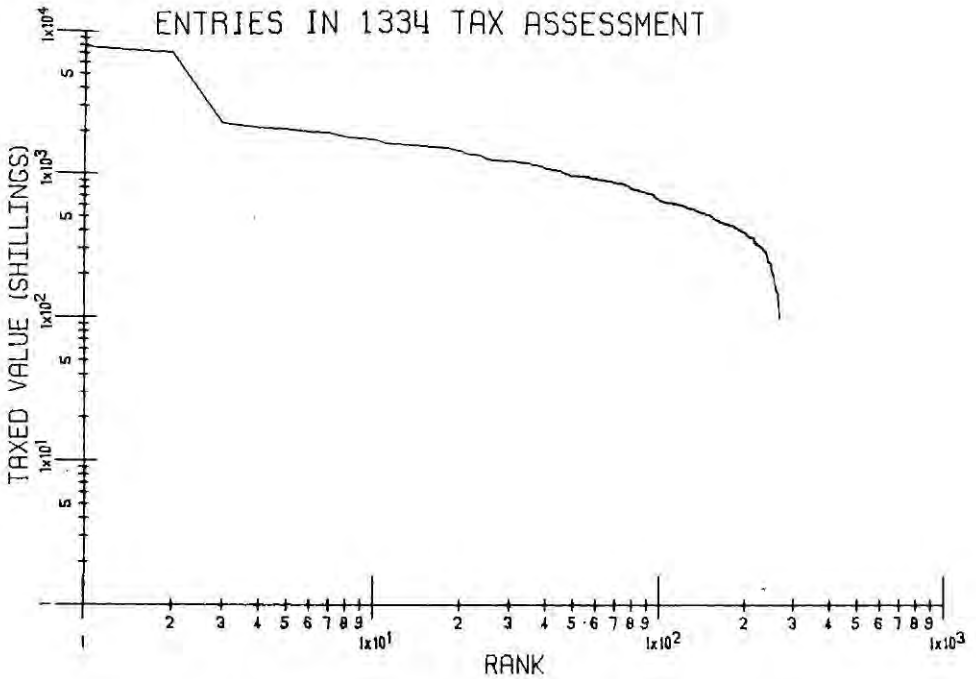
Figure 4.10

- a) TAXED VALUE AGAINST RANK FOR ENTRIES IN 1334 TAX ASSESSMENT
- b) FREQUENCY DISTRIBUTION OF TAXED VALUE PER ENTRY IN 1334 TAX ASSESSMENT

Source: P.R.O., E179/159/6.

Note: The taxed value of each unit is the assessment multiplied by 15 for rural units, and by 10 for ancient demesnes and boroughs.

TAXED VALUE AGAINST RANK FOR
ENTRIES IN 1334 TAX ASSESSMENT



FREQUENCY DISTRIBUTION OF TAXED VALUE
PER ENTRY IN 1334 TAX ASSESSMENT

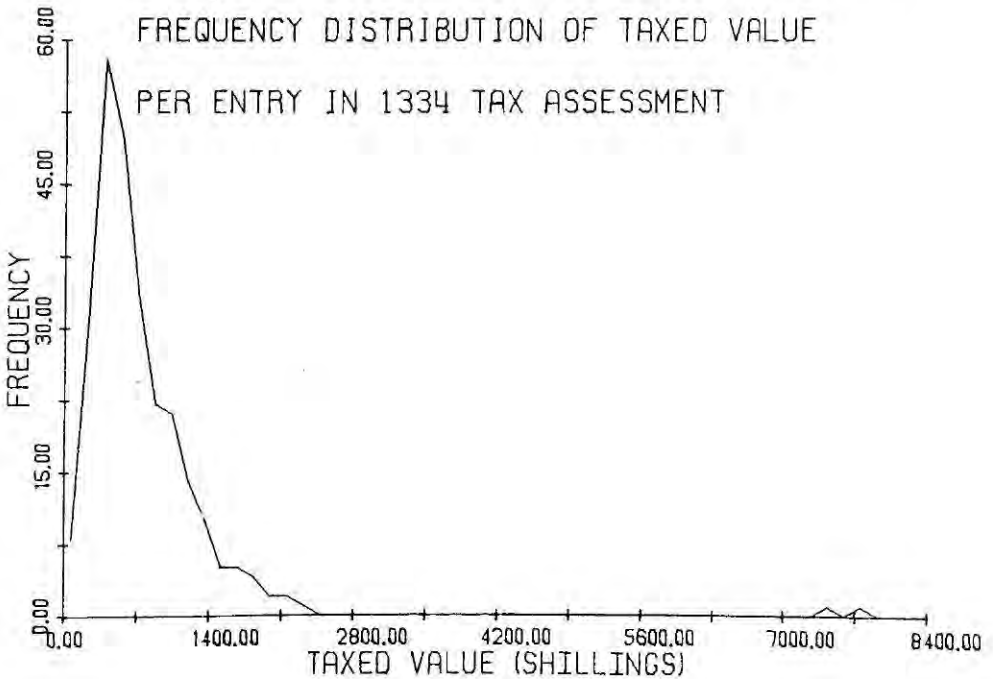
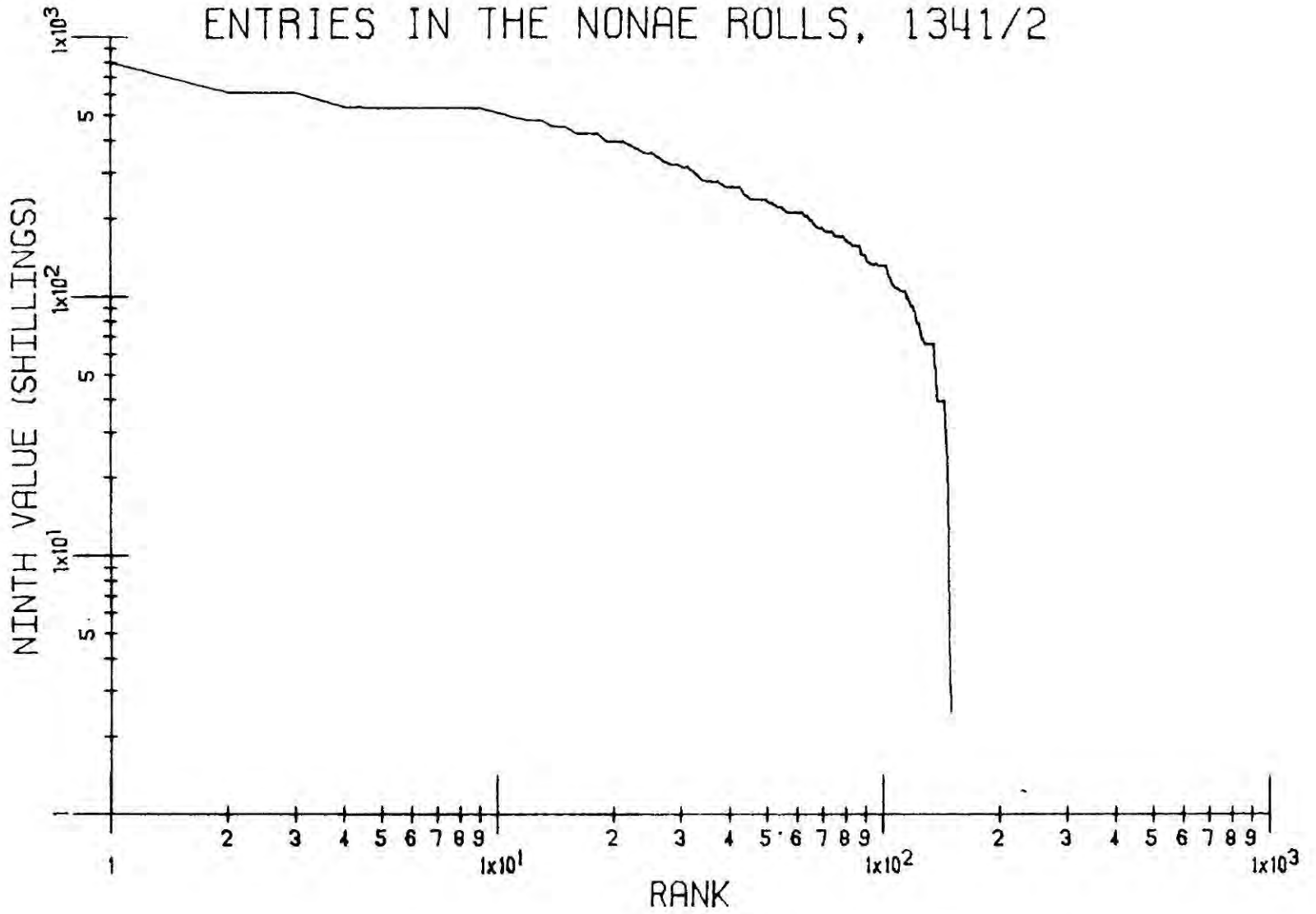


Figure 4.11

- a) VALUE OF THE NINTH AGAINST RANK FOR ENTRIES IN THE NONAE ROLLS, 1341/2
- b) FREQUENCY DISTRIBUTION OF VALUE OF THE NINTH FOR ENTRIES IN THE NONAE ROLLS, 1341/2.

Source: Nonae Rolls.

VALUE OF THE NINTH AGAINST RANK FOR
ENTRIES IN THE NONAE ROLLS, 1341/2



FREQUENCY DISTRIBUTION OF VALUE OF THE NINTH
FOR ENTRIES IN THE NONAE ROLLS, 1341/2

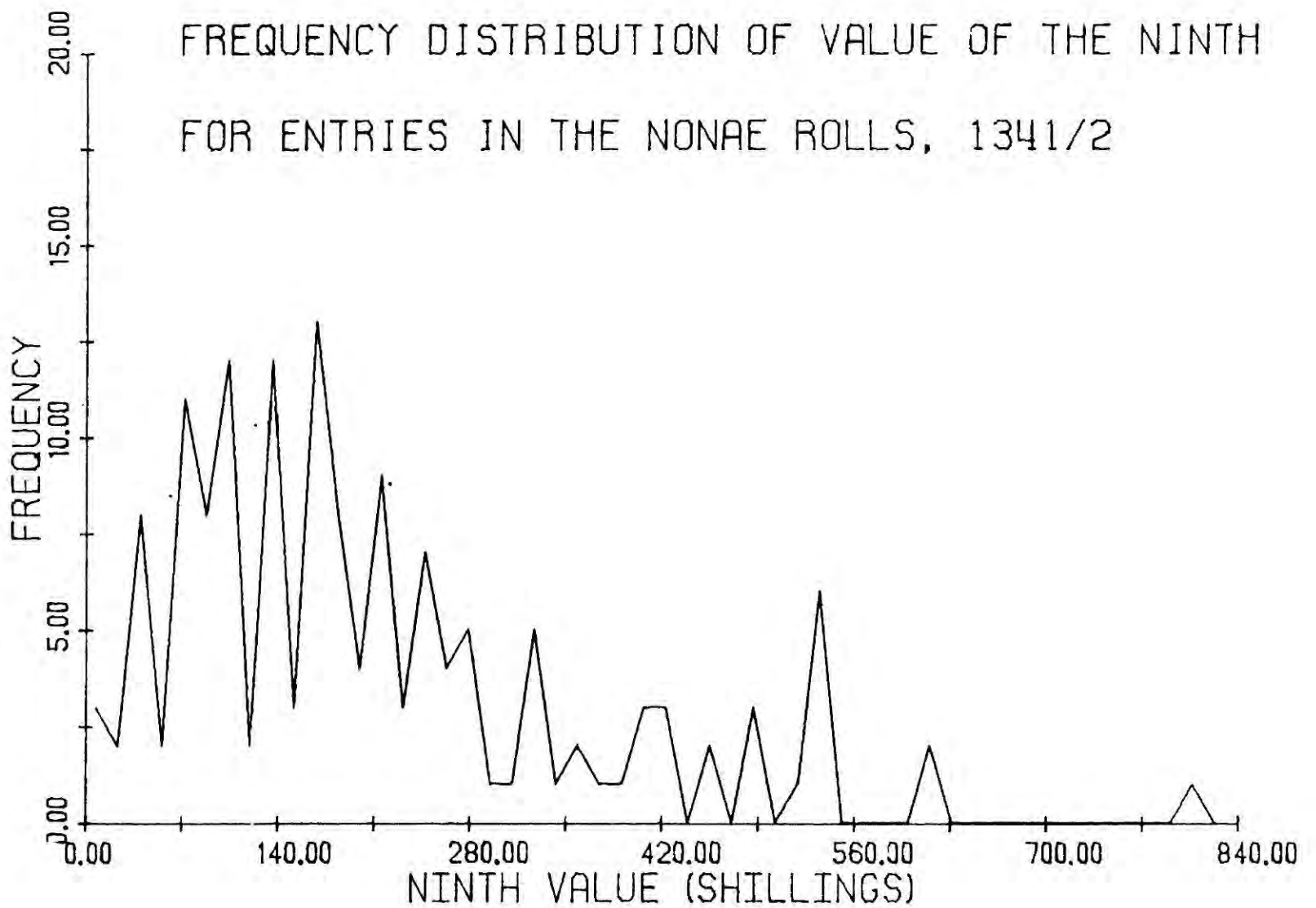


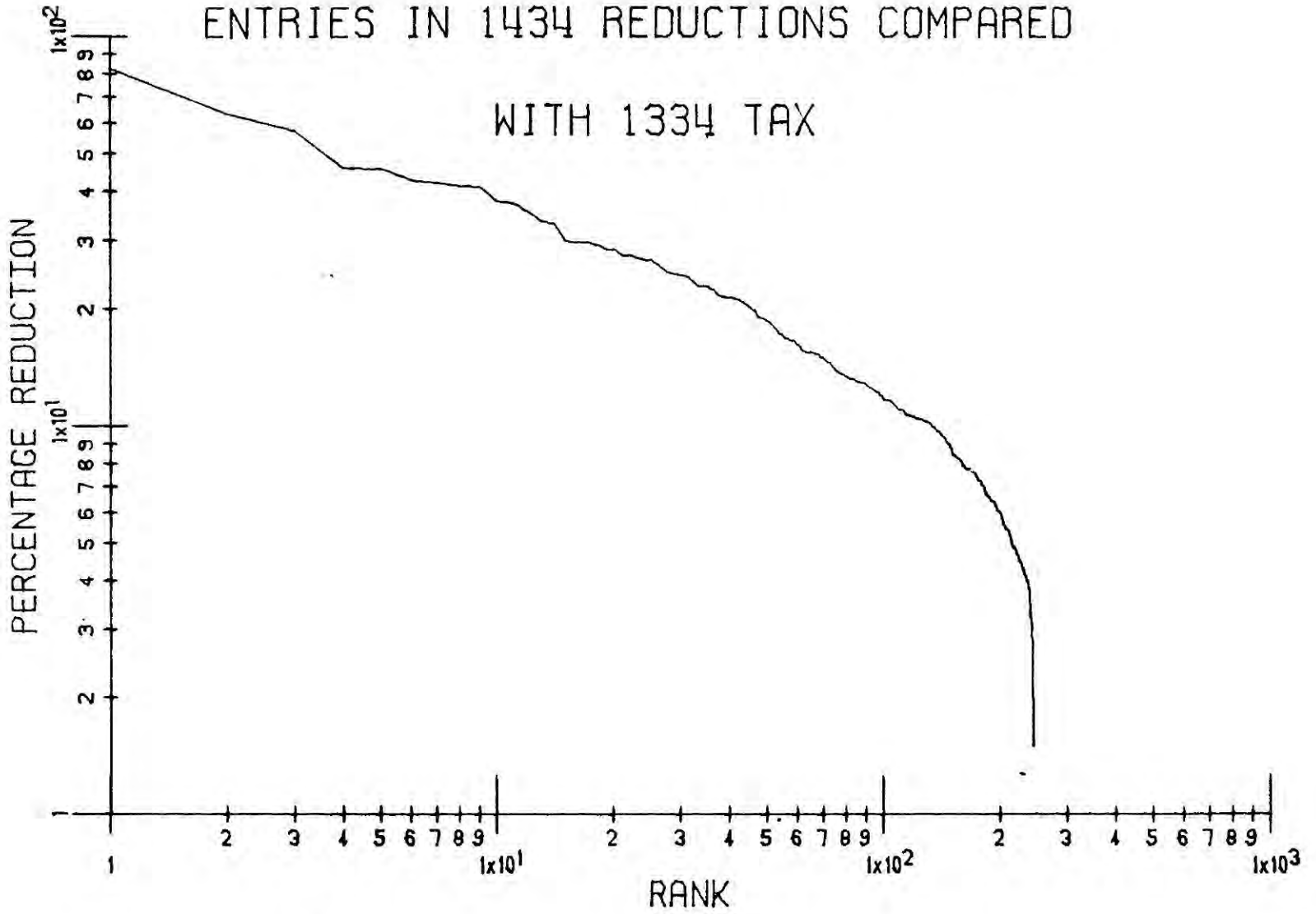
Figure 4.12

- a) PERCENTAGE REDUCTION AGAINST RANK FOR ENTRIES IN 1434
REDUCTIONS COMPARED WITH 1334 TAX
- b) FREQUENCY DISTRIBUTION OF PERCENTAGE REDUCTION PER ENTRY
IN 1434 REDUCTIONS

Sources: 1434 Impoverished Towns Deductions, P.R.O., E179/159/66.
1334 Assessment, E179/159/6.

PERCENTAGE REDUCTION AGAINST RANK FOR
ENTRIES IN 1434 REDUCTIONS COMPARED

WITH 1334 TAX



FREQUENCY DISTRIBUTION OF PERCENTAGE
REDUCTION PER ENTRY IN 1434 REDUCTIONS

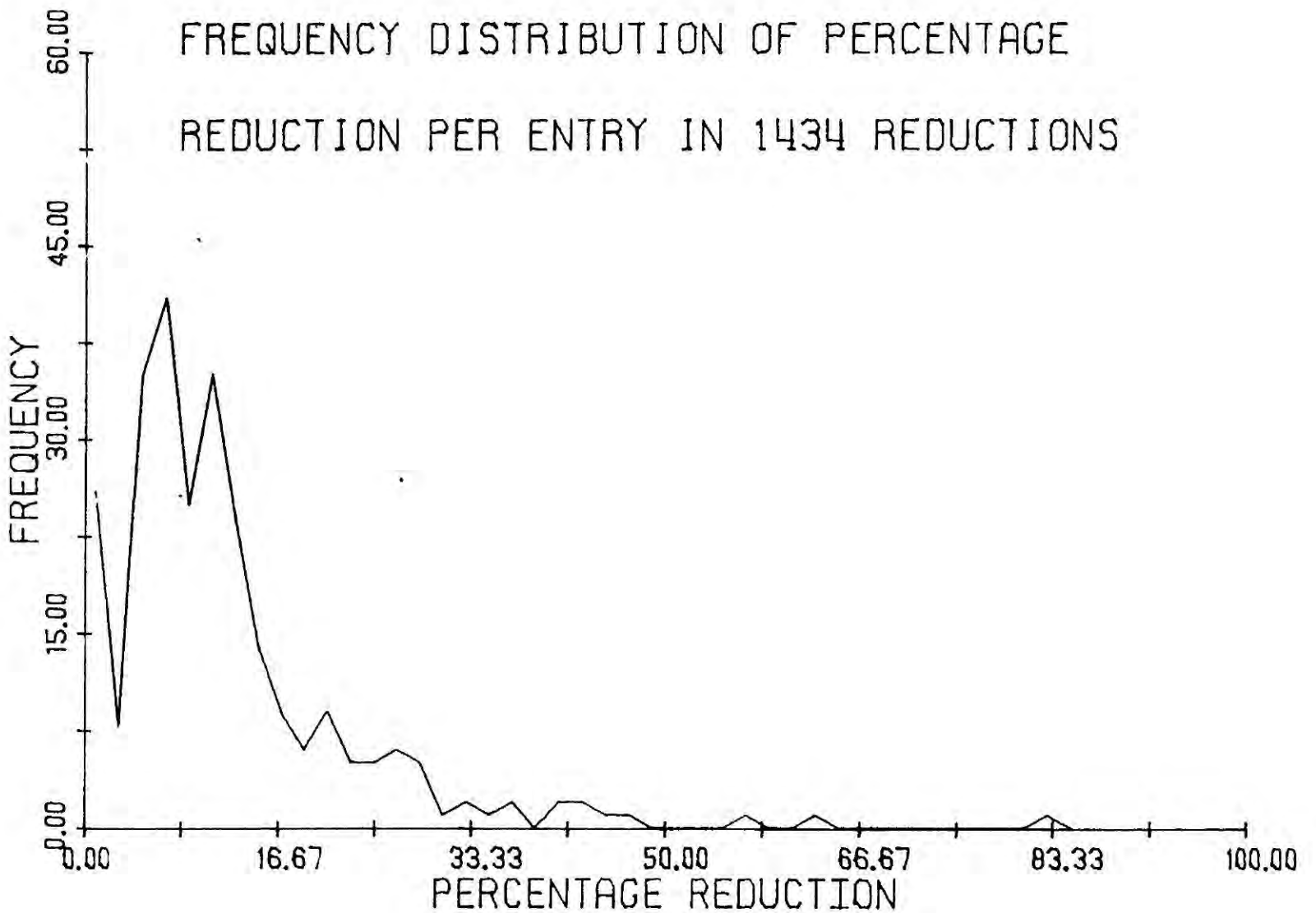


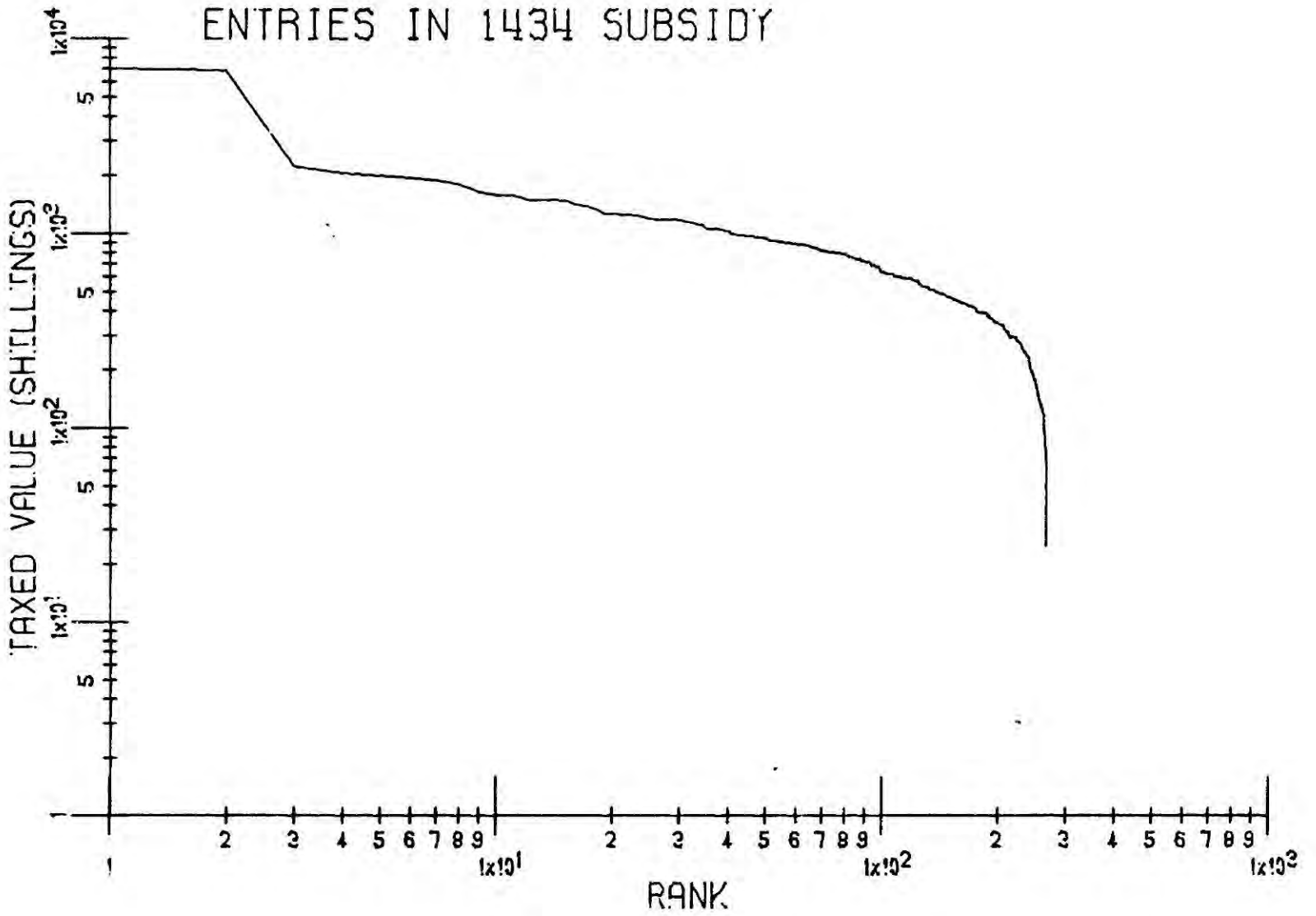
Figure 4.13

- a) TAXED VALUE AGAINST RANK FOR ENTRIES IN 1434 SUBSIDY
- b) FREQUENCY DISTRIBUTION OF TAXED VALUE PER ENTRY IN 1434 SUBSIDY.

Source: P.R.O., E179/159/66.

Note: The 1434 Subsidy amount was the impoverished towns deduction subtracted from the 1334 Subsidy amount.

TAXED VALUE AGAINST RANK FOR
ENTRIES IN 1434 SUBSIDY



FREQUENCY DISTRIBUTION OF TAXED VALUE
PER ENTRY IN 1434 SUBSIDY

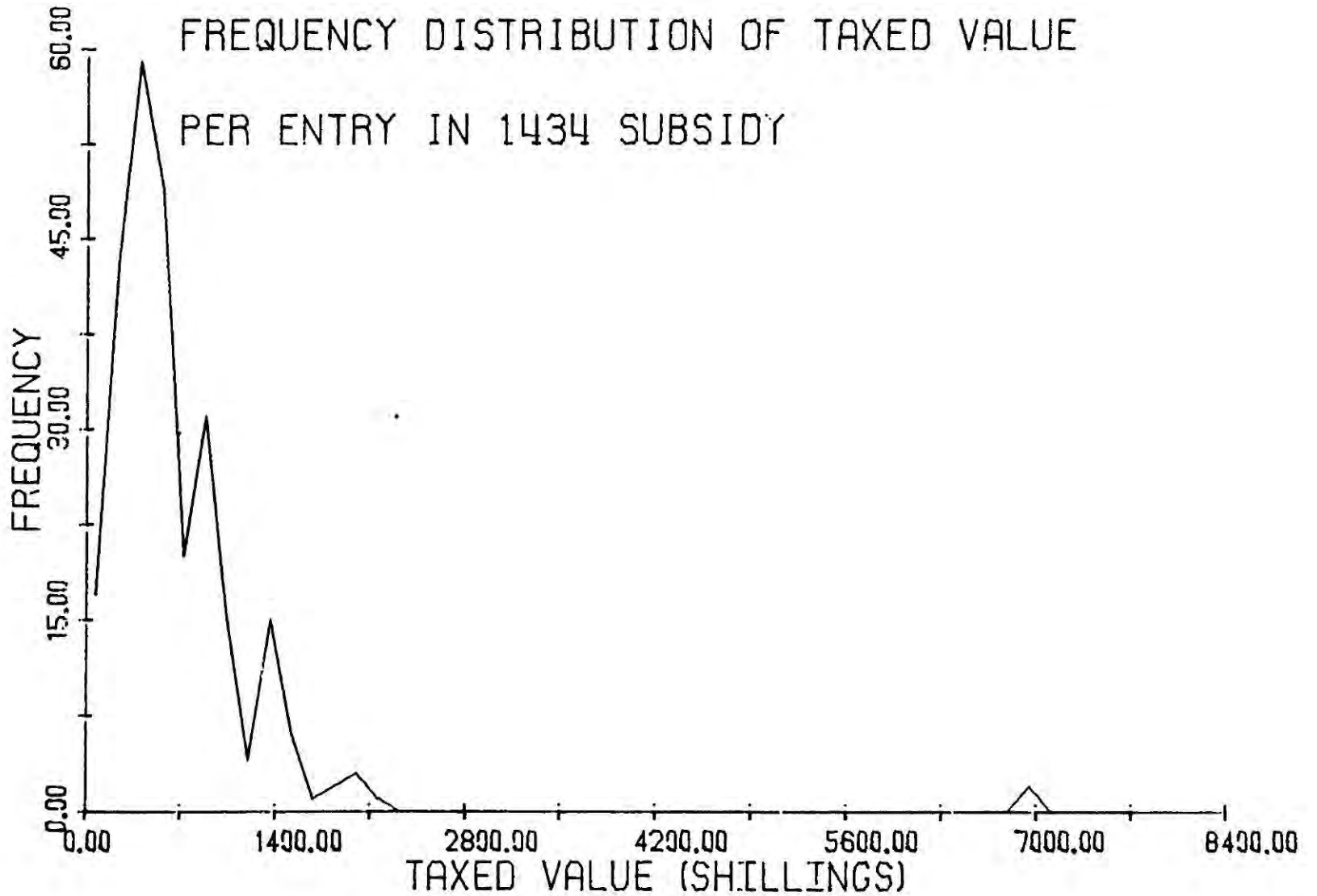
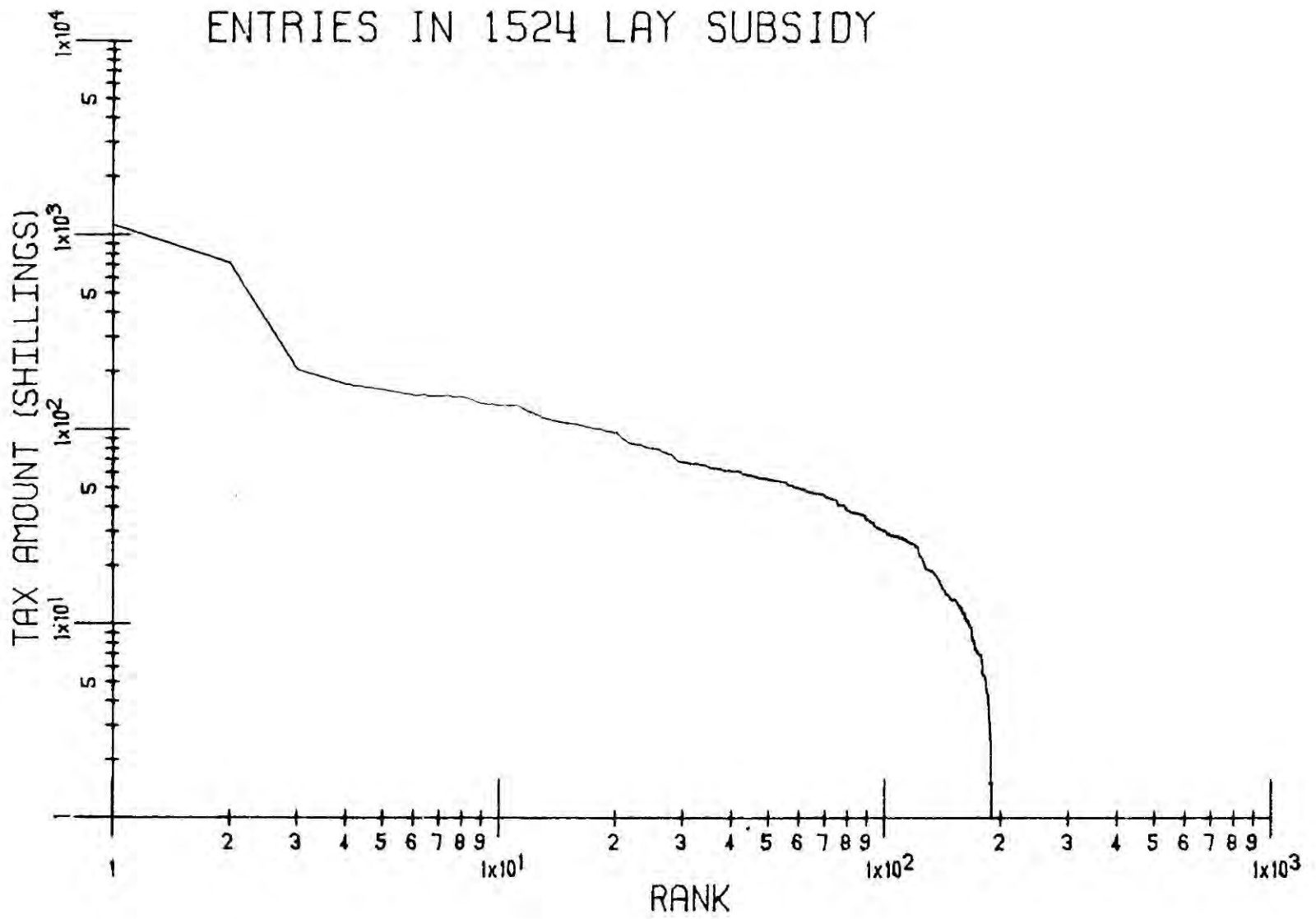


Figure 4.14

- a) TAX AMOUNT AGAINST RANK FOR ENTRIES IN 1524 LAY SUBSIDY
- b) FREQUENCY DISTRIBUTION OF TAX AMOUNT PER ENTRY IN 1524 LAY SUBSIDY

Sources: P.R.O., E179/159/122, 123, 124, 125, 134, 135, 140, 141.

TAX AMOUNT AGAINST RANK FOR
ENTRIES IN 1524 LAY SUBSIDY



FREQUENCY DISTRIBUTION OF TAX AMOUNT
PER ENTRY IN 1524 LAY SUBSIDY

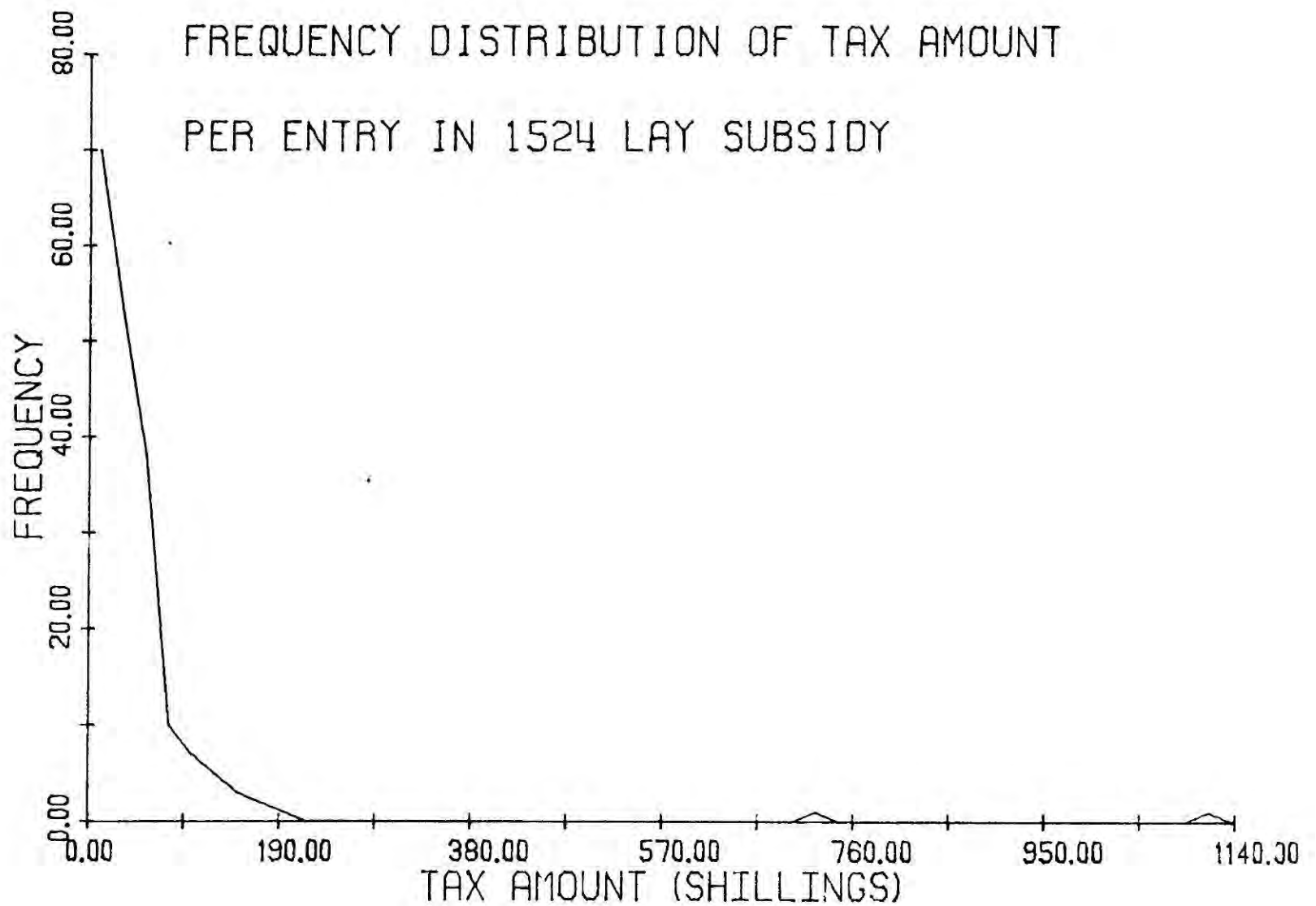
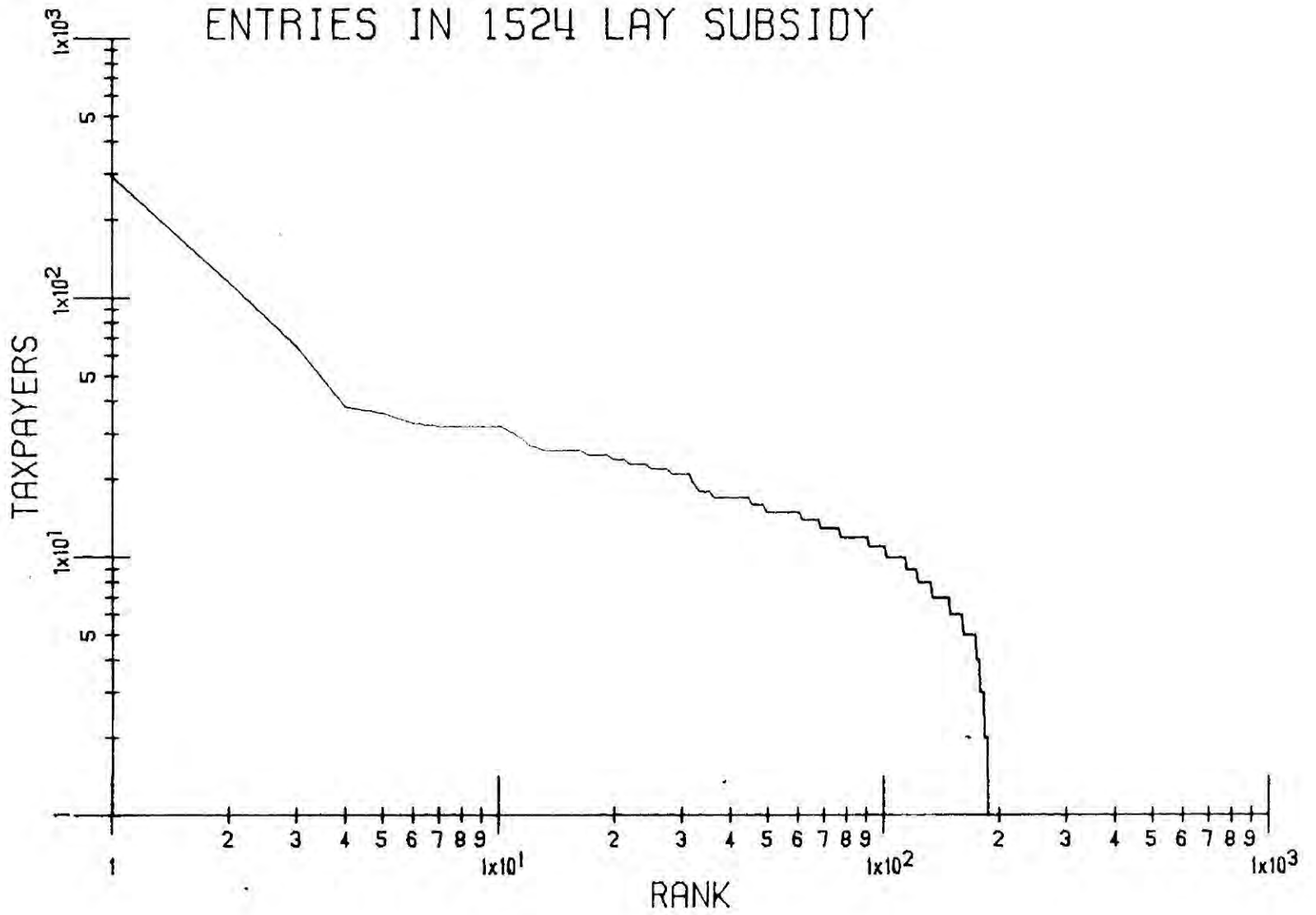


Figure 4.15

- a) TAXPAYERS AGAINST RANK FOR ENTRIES IN 1524 LAY SUBSIDY
- b) FREQUENCY DISTRIBUTION OF TAXPAYERS PER ENTRY IN 1524 LAY SUBSIDY

Sources: P.R.O., E179/159/122, 123, 124, 125, 134, 135, 140, 141.

PAYERS AGAINST RANK FOR
ENTRIES IN 1524 LAY SUBSIDY



FREQUENCY DISTRIBUTION OF TAXPAYERS
PER ENTRY IN 1524 LAY SUBSIDY

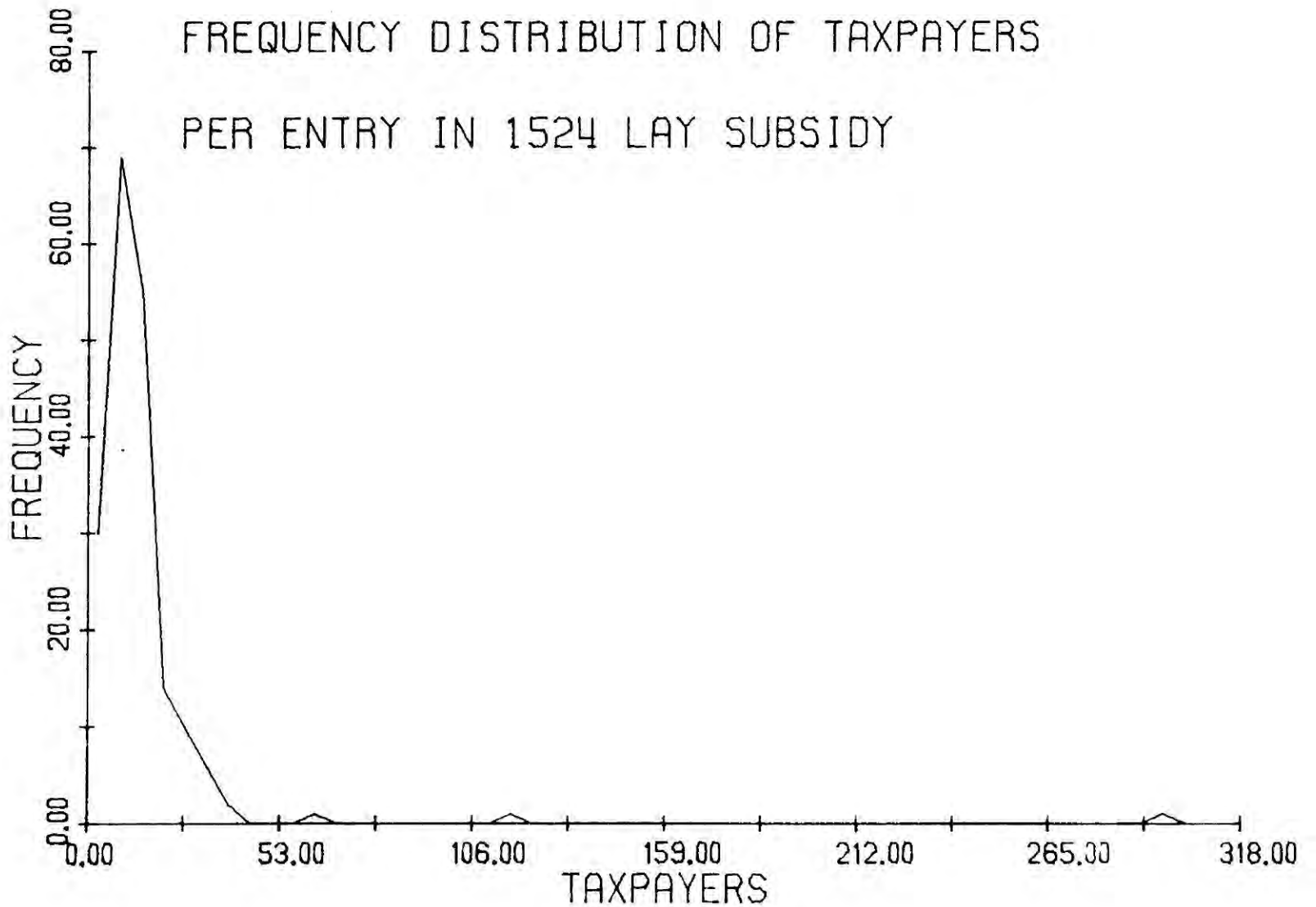
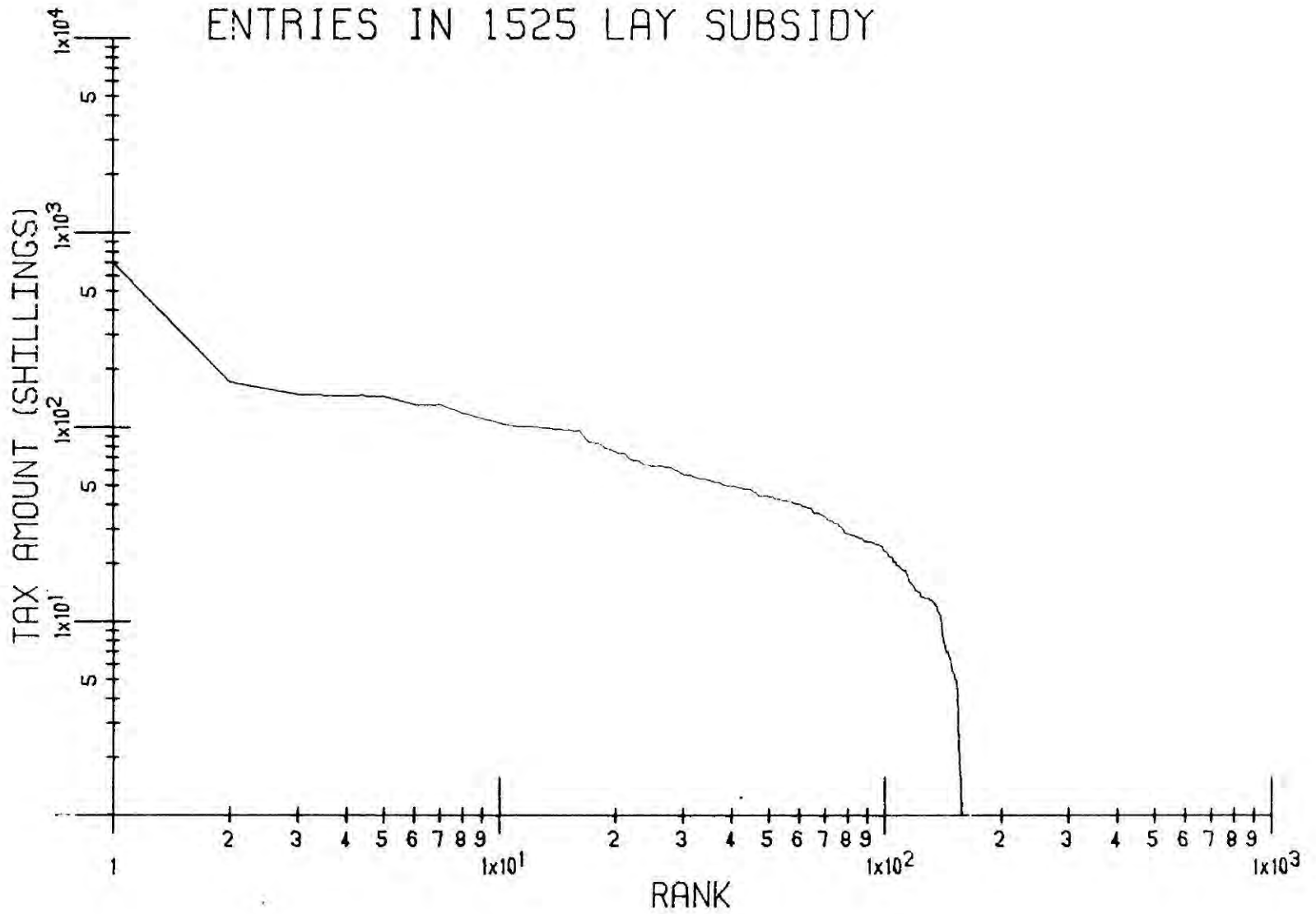


Figure 4.16

- a) TAX AMOUNT AGAINST RANK FOR ENTRIES IN 1525 LAY SUBSIDY
- b) FREQUENCY DISTRIBUTION OF TAX AMOUNT PER ENTRY IN 1525 LAY SUBSIDY

Sources: P.R.O., E179/159/126, 128, 129, 130, 131, 138, 139, 142, 175.

TAX AMOUNT AGAINST RANK FOR
ENTRIES IN 1525 LAY SUBSIDY



FREQUENCY DISTRIBUTION OF TAX AMOUNT
PER ENTRY IN 1525 LAY SUBSIDY

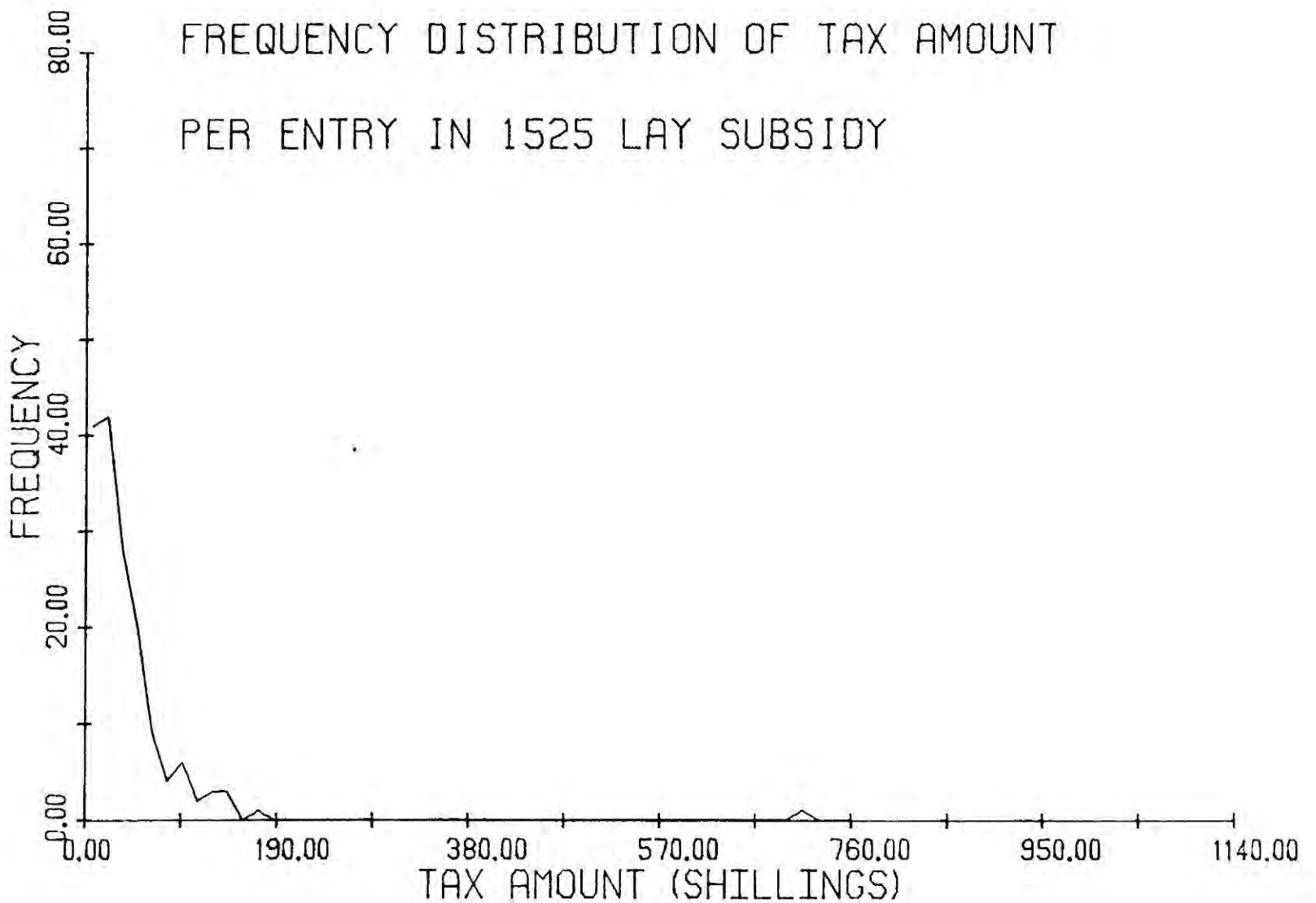
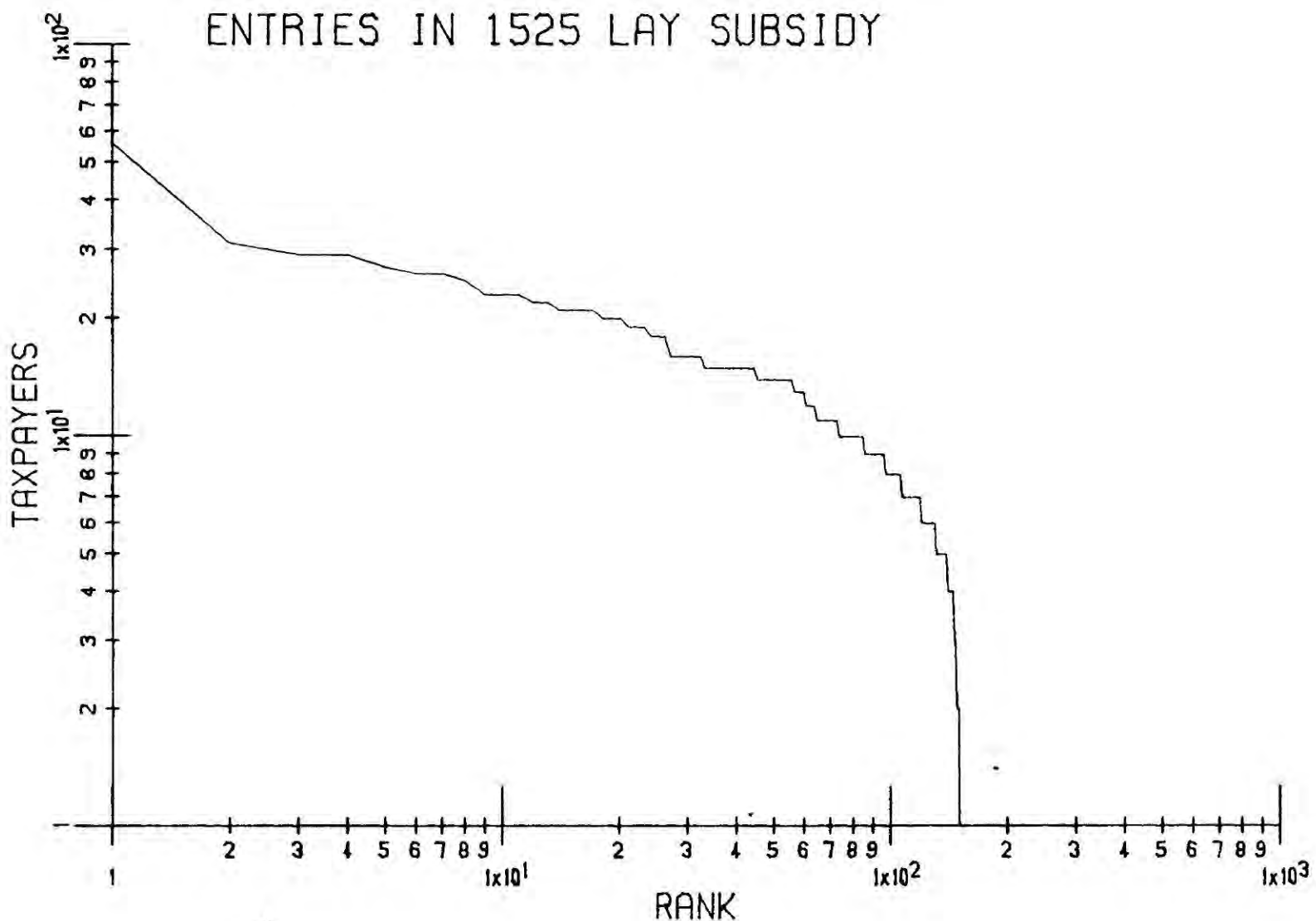


Figure 4.17

- a) TAXPAYERS AGAINST RANK FOR ENTRIES IN 1525 LAY SUBSIDY
- b) FREQUENCY DISTRIBUTION OF TAXPAYERS PER ENTRY IN 1525 LAY SUBSIDY

Source: P.R.O., E179/159/126, 128, 129, 130, 131, 138, 139, 142, 175.

TAXPAYERS AGAINST RANK FOR
ENTRIES IN 1525 LAY SUBSIDY



FREQUENCY DISTRIBUTION OF TAXPAYERS
PER ENTRY IN 1525 LAY SUBSIDY

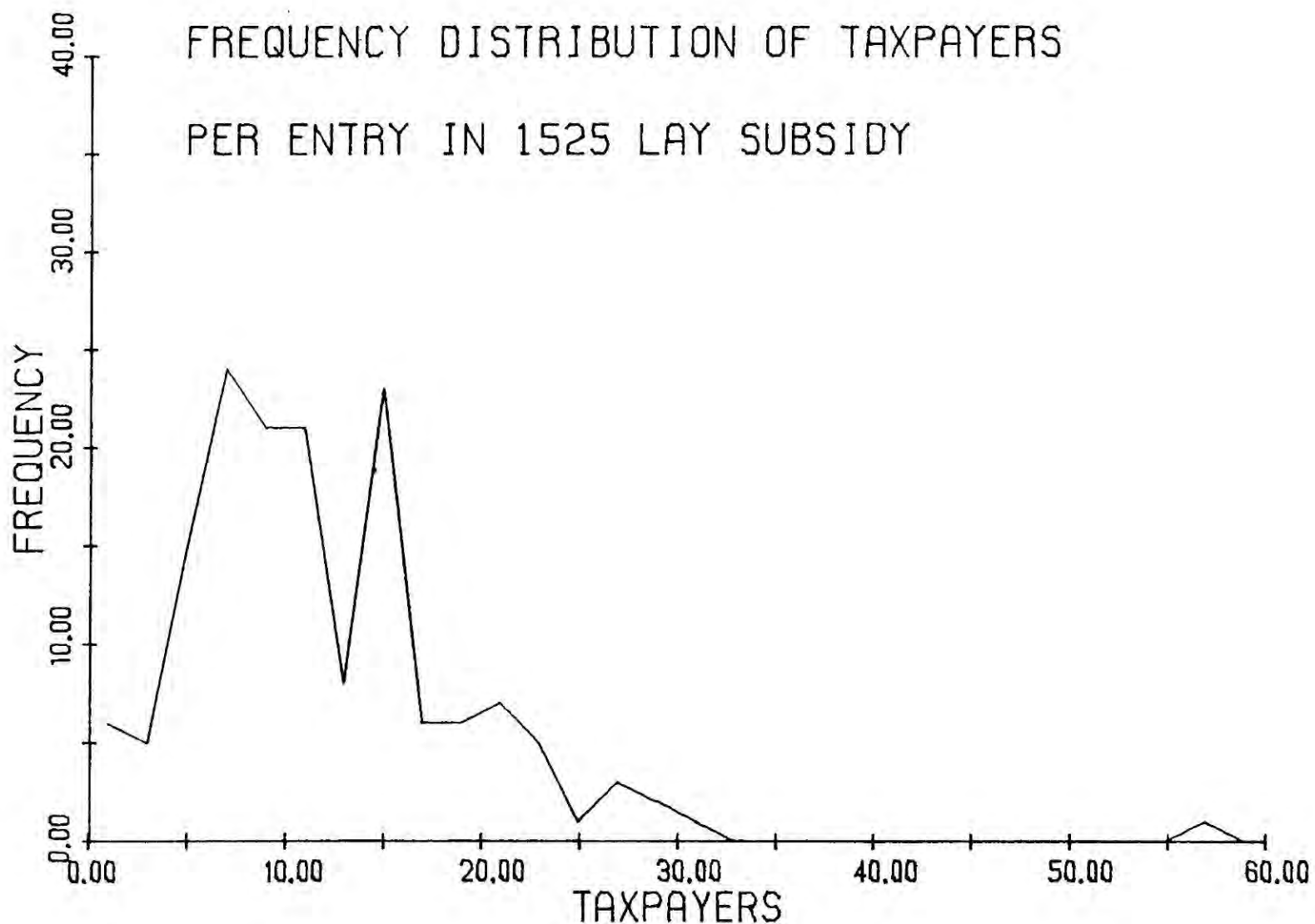


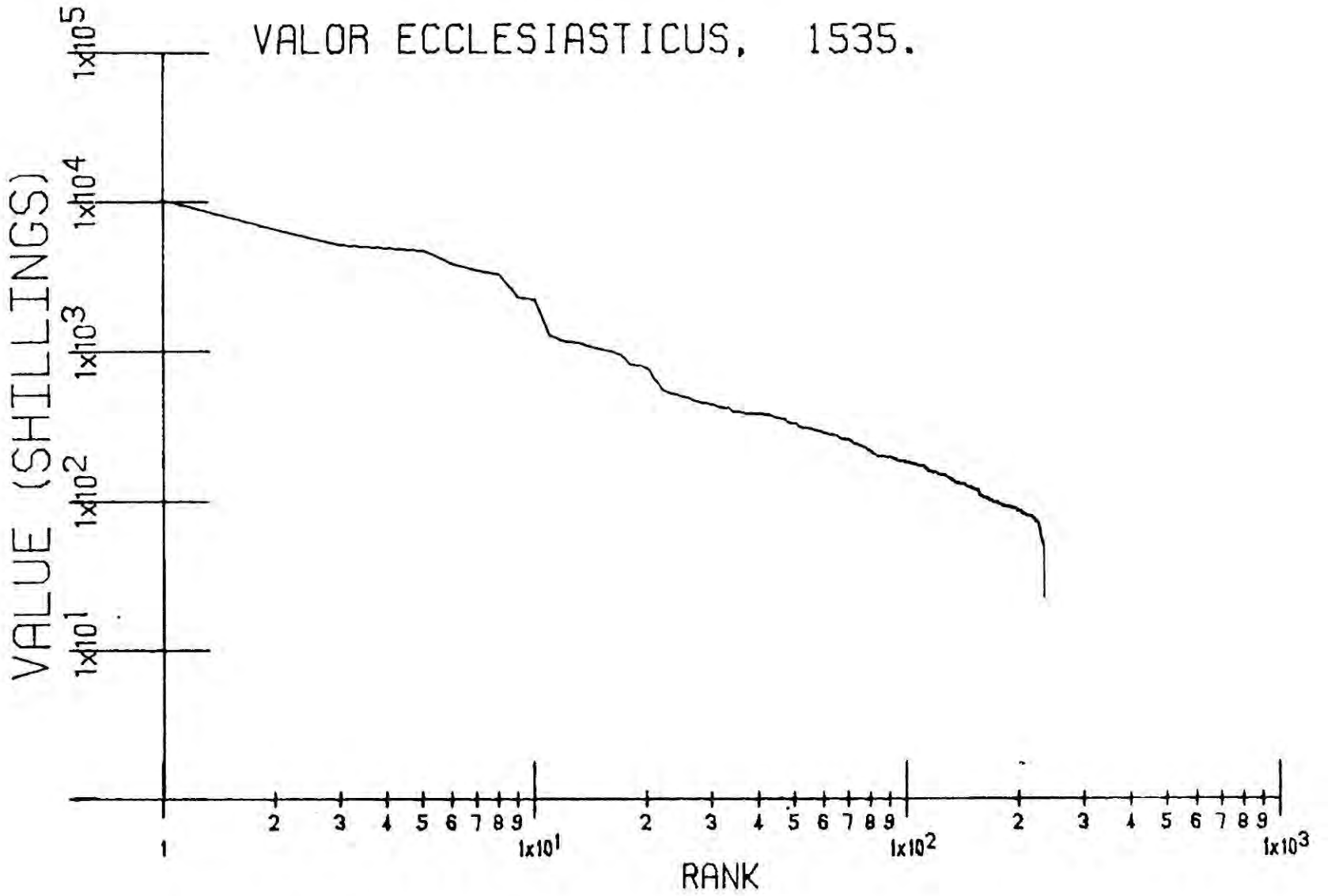
Figure 4.18

- a) VALUE AGAINST RANK FOR VALOR ECCLESIASTICUS, 1535.
- b) FREQUENCY DISTRIBUTION OF VALOR ECCLESIASTICUS VALUES, 1535.

Source: Valor Ecclesiasticus.

VALUE AGAINST RANK FOR

VALOR ECCLESIASTICUS, 1535.



FREQUENCY DISTRIBUTION OF VALOR

ECCLESIASTICUS VALUES, 1535

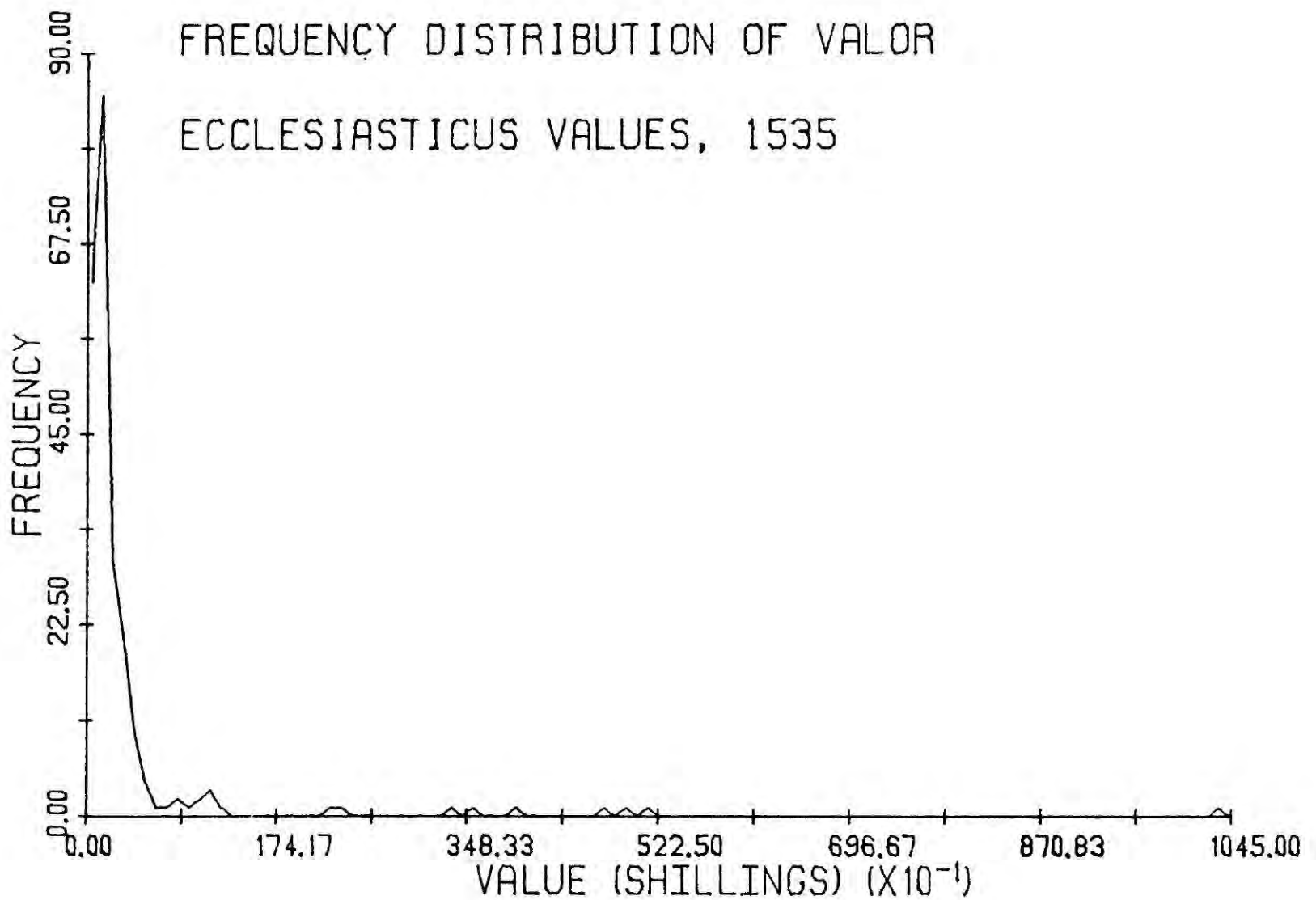
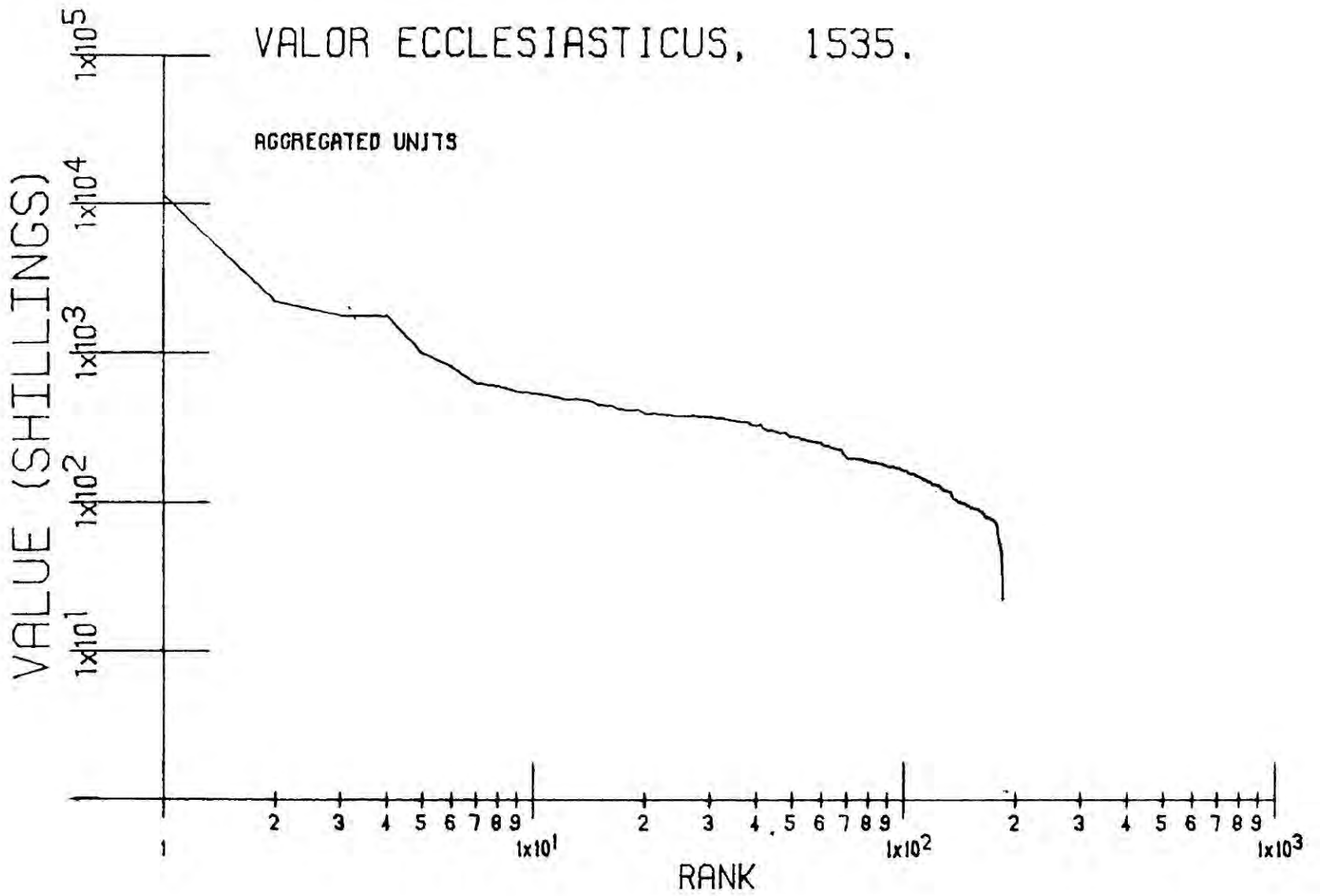


Figure 4.19

- a) VALUE AGAINST RANK FOR VALOR ECCLESIASTICUS, 1535,
in aggregated units.
- b) FREQUENCY DISTRIBUTION OF VALOR ECCLESIASTICUS VALUES, 1535,
in aggregated units.

Source: Valor Ecclesiasticus.

VALUE AGAINST RANK FOR
VALOR ECCLESIASTICUS, 1535.



FREQUENCY DISTRIBUTION OF VALOR
ECCLESIASTICUS VALUES, 1535

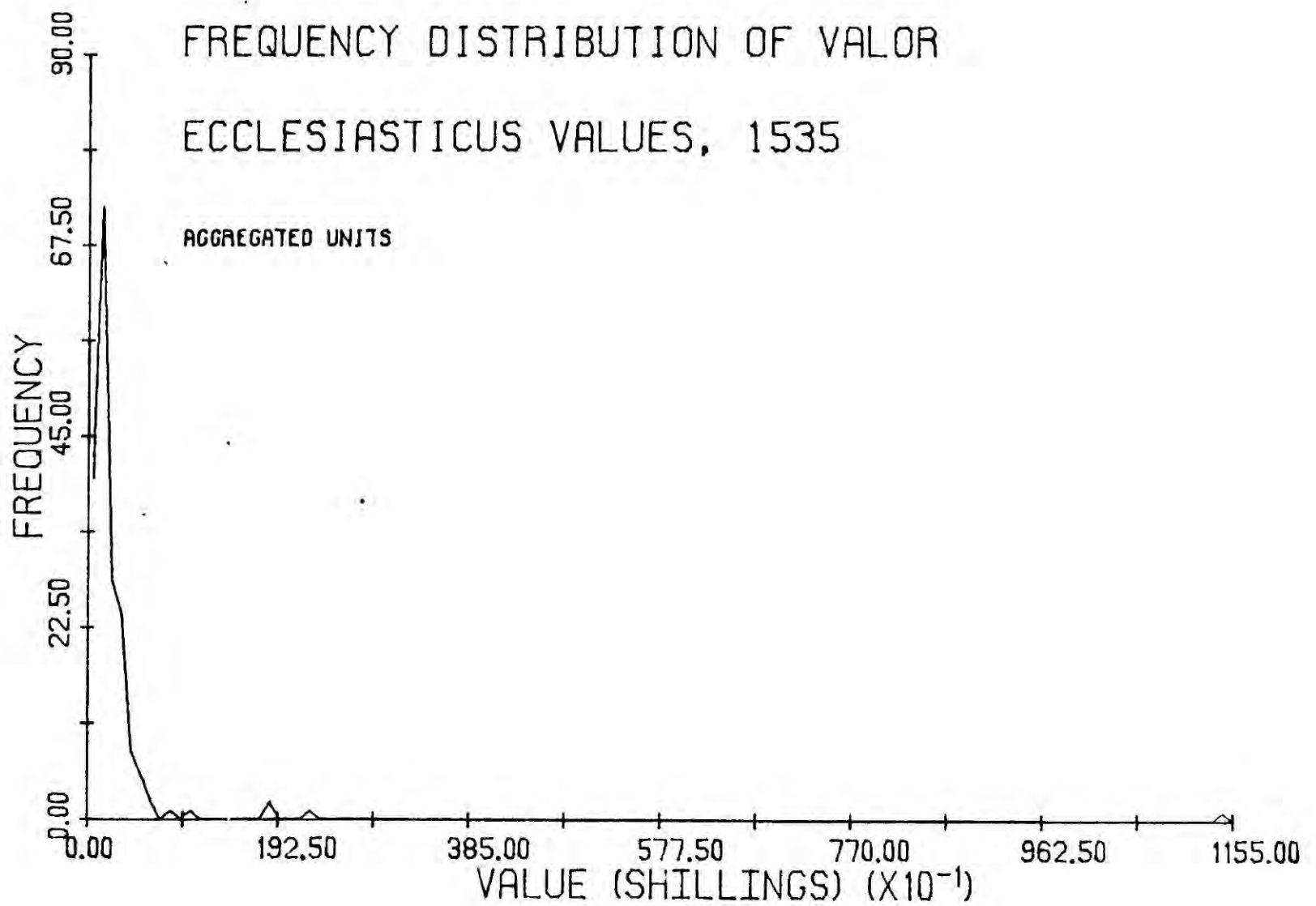


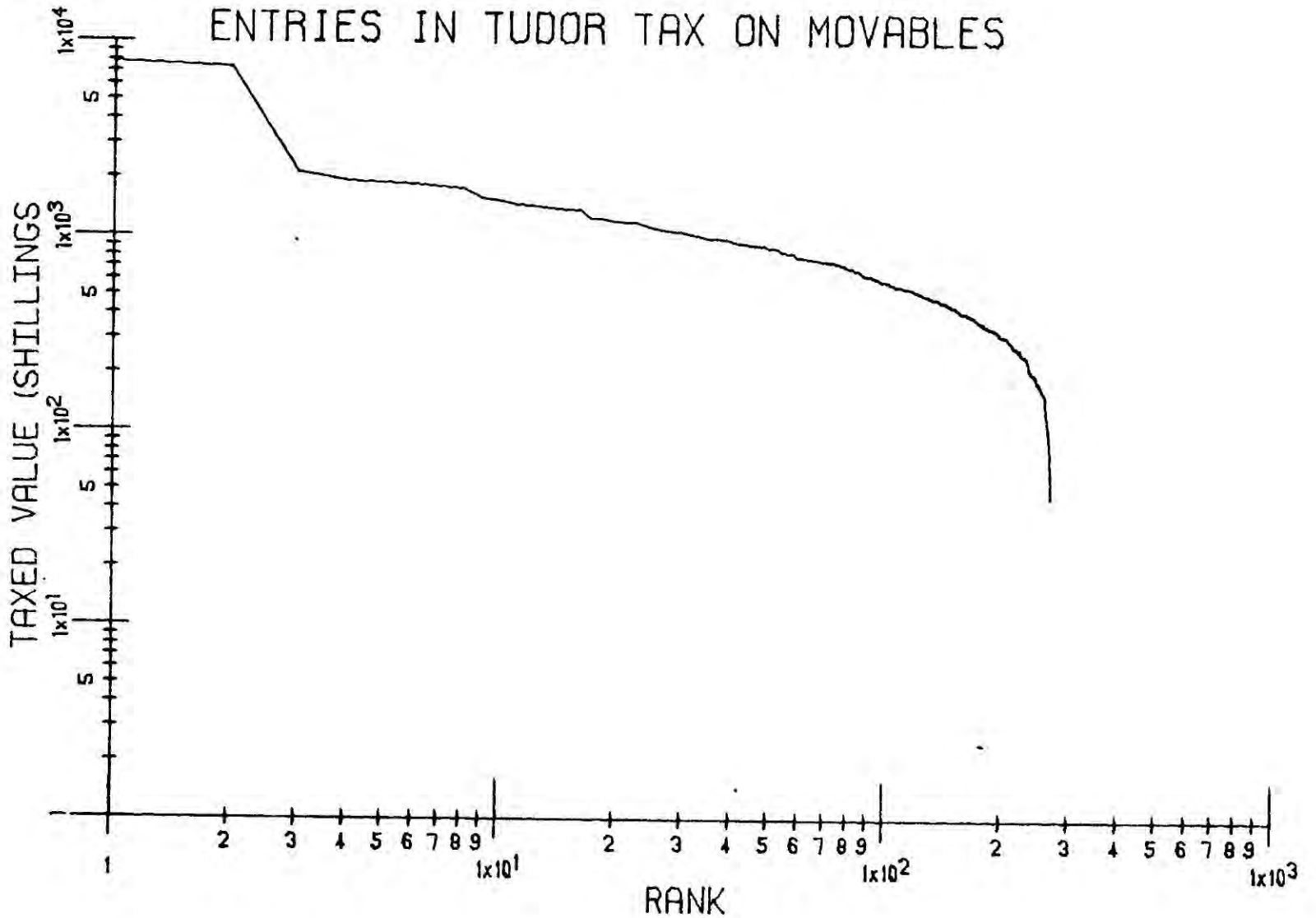
Figure 4.20

- a) TAXED VALUE AGAINST RANK FOR ENTRIES IN TUDOR TAX ON MOVABLES
- b) FREQUENCY DISTRIBUTION OF TAXED VALUE PER ENTRY IN TUDOR TAX ON MOVABLES

Source: P.R.O., E179/160/216, 218.

Note: Although E179/160/216 and 218 refer specifically to the assessment of 1586, the 1545 and 1566 assessments (E179/159/161-162, and E179/160/200) are almost identical to that of 1586.

TAXED VALUE AGAINST RANK FOR
ENTRIES IN TUDOR TAX ON MOVABLES



FREQUENCY DISTRIBUTION OF TAXED VALUE
PER ENTRY IN TUDOR TAX ON MOVABLES

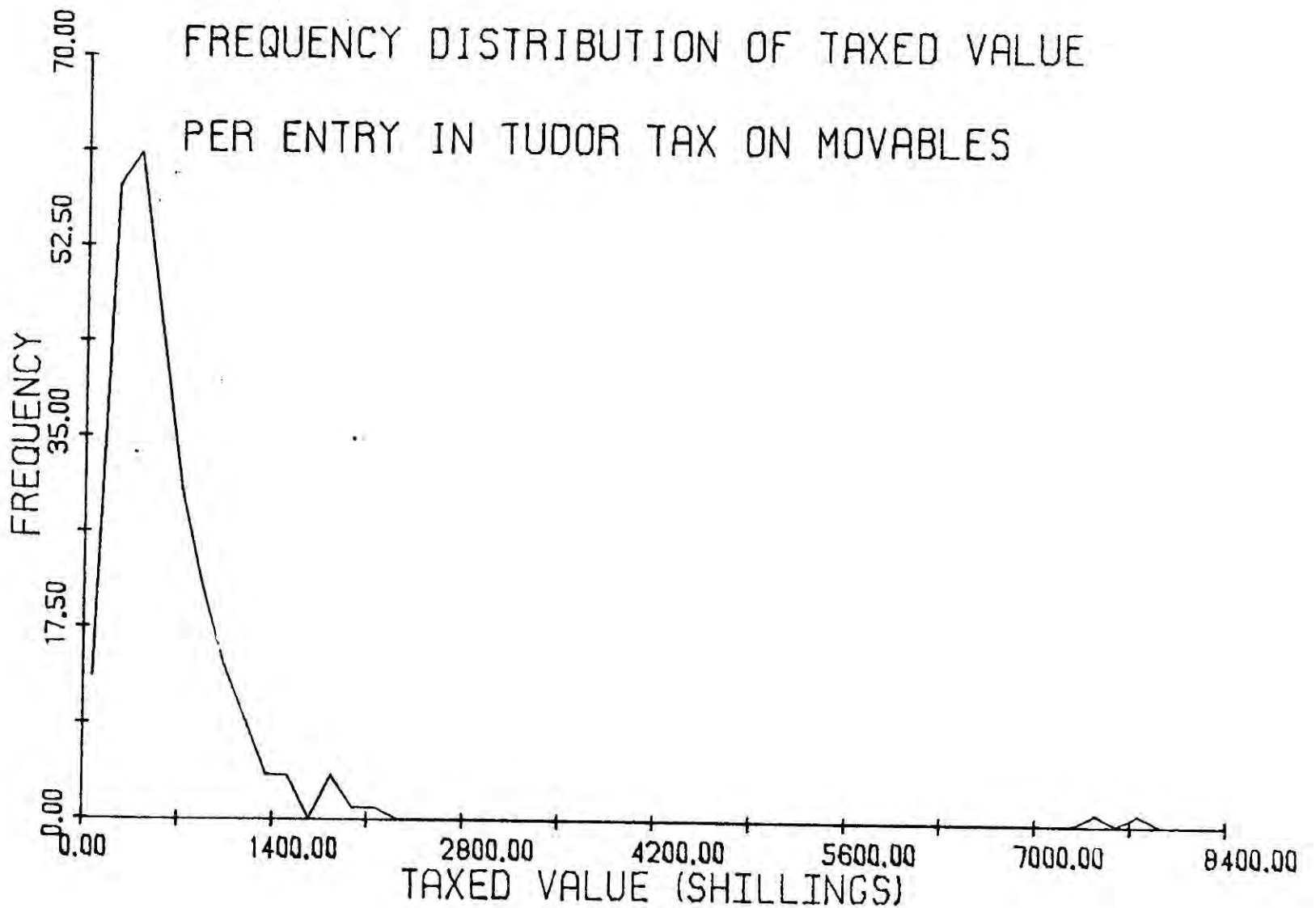
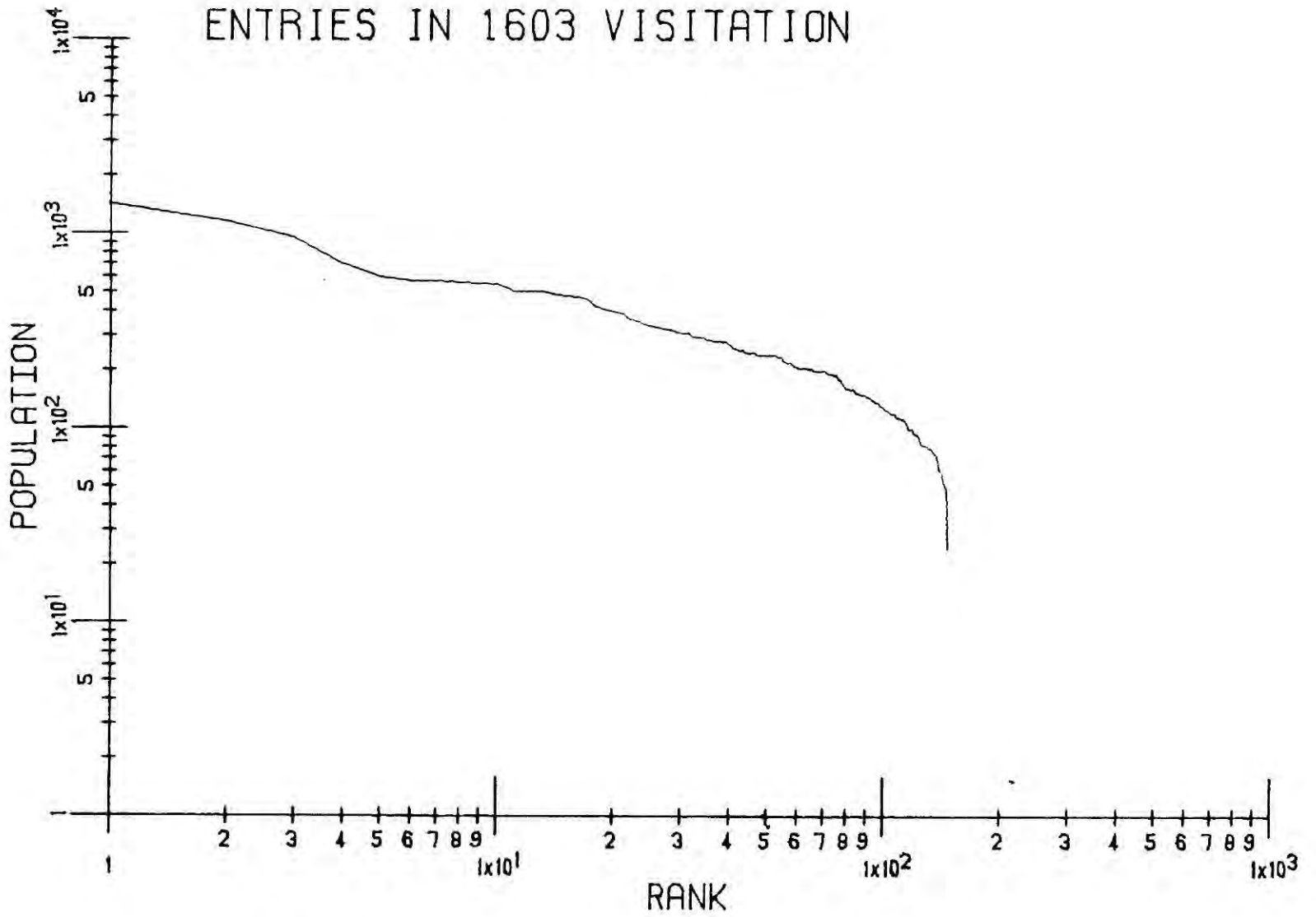


Figure 4.21

- a) POPULATION AGAINST RANK FOR ENTRIES IN 1603 VISITATION
- b) FREQUENCY DISTRIBUTION OF POPULATION PER ENTRY IN 1603 VISITATION

Source: 1603 Archiepiscopal Visitation, (see Appendix I).

POPULATION AGAINST RANK FOR
ENTRIES IN 1603 VISITATION



FREQUENCY DISTRIBUTION OF POPULATION
PER ENTRY IN 1603 VISITATION

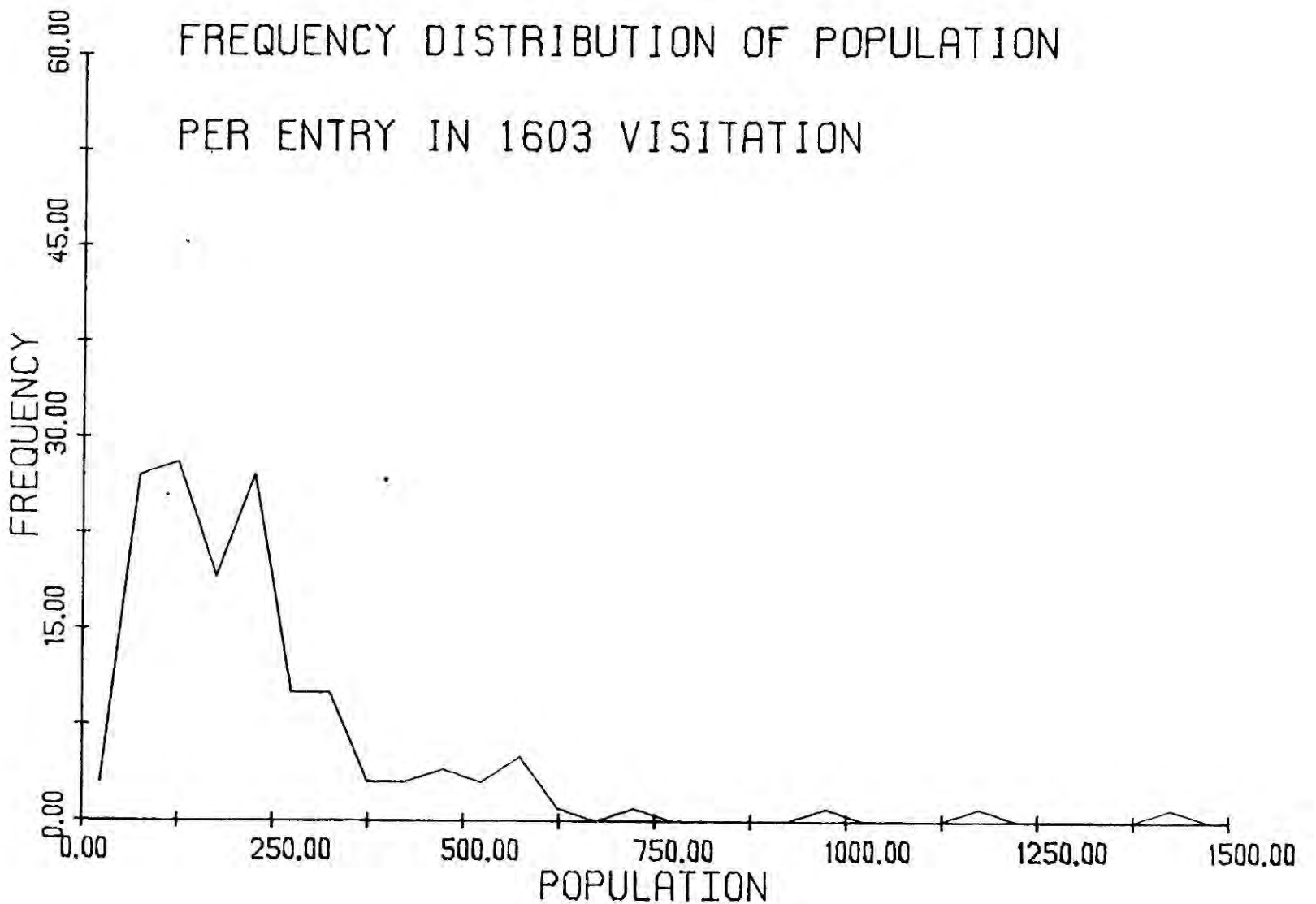


Figure 4.22

- a) TAXPAYERS AGAINST RANK FOR ENTRIES IN 19 JAMES I SUBSIDY, 1621.
- b) FREQUENCY DISTRIBUTION OF TAXPAYERS PER ENTRY IN 19 JAMES I SUBSIDY, 1621

Source: P.R.O., E179/160/279-282.

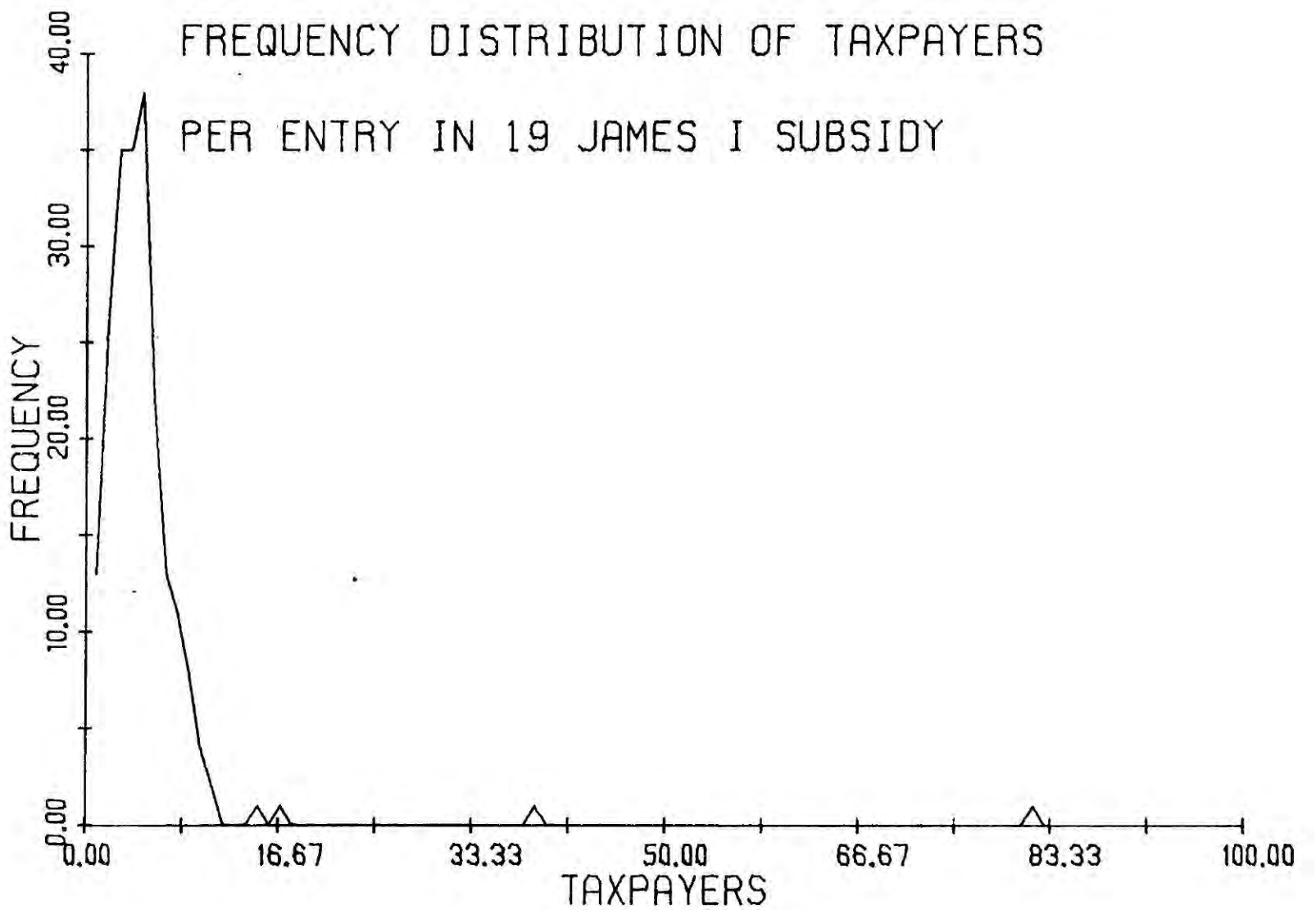
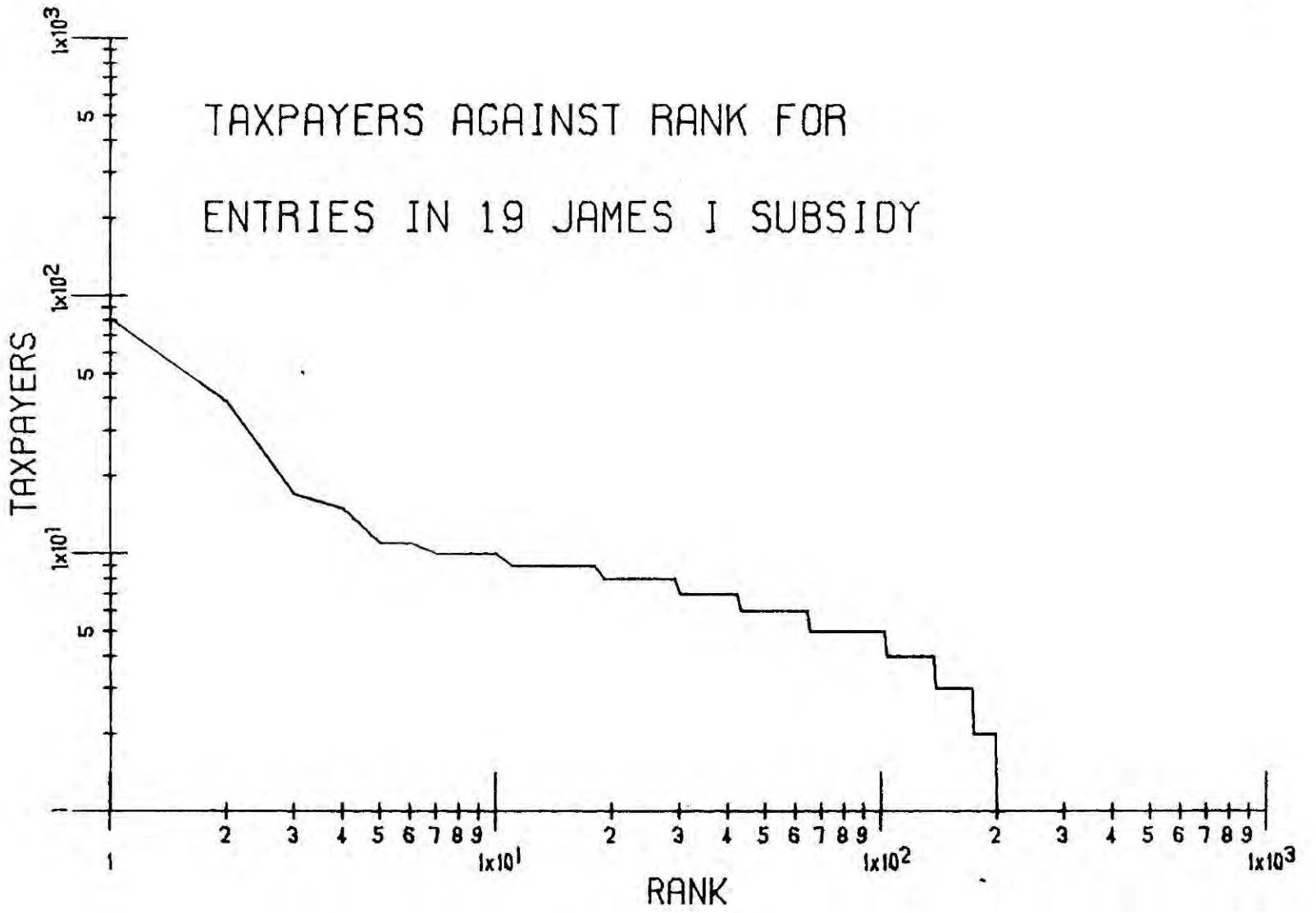
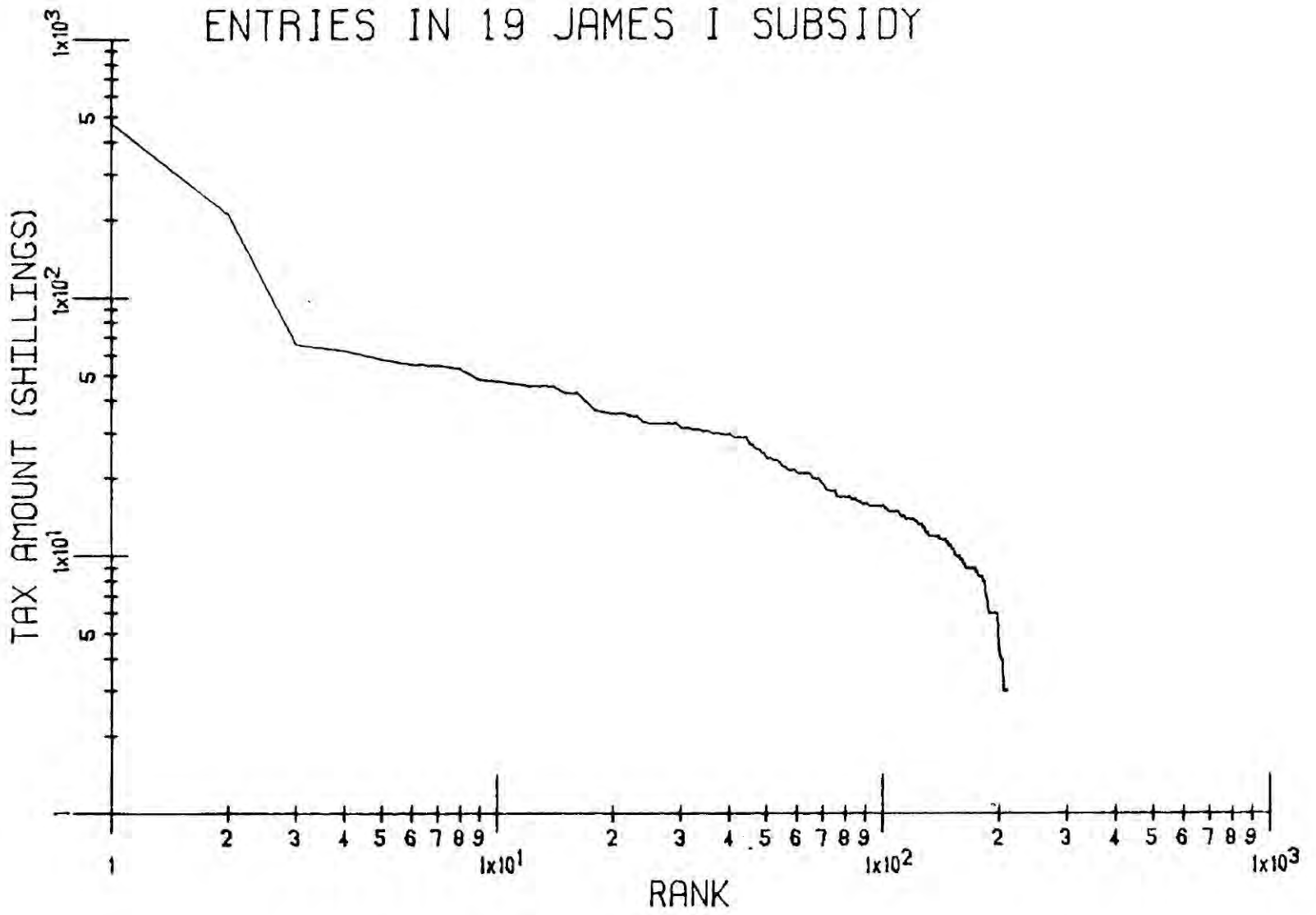


Figure 4.23

- a) TAX AMOUNT AGAINST RANK FOR ENTRIES IN 19 JAMES I SUBSIDY, 1621
- b) FREQUENCY DISTRIBUTION OF TAX AMOUNT PER ENTRY IN 19 JAMES I SUBSIDY, 1621

Source: P.R.O., E179/160/279-282.

TAX AMOUNT AGAINST RANK FOR
ENTRIES IN 19 JAMES I SUBSIDY



FREQUENCY DISTRIBUTION OF TAX AMOUNT
PER ENTRY IN 19 JAMES I SUBSIDY

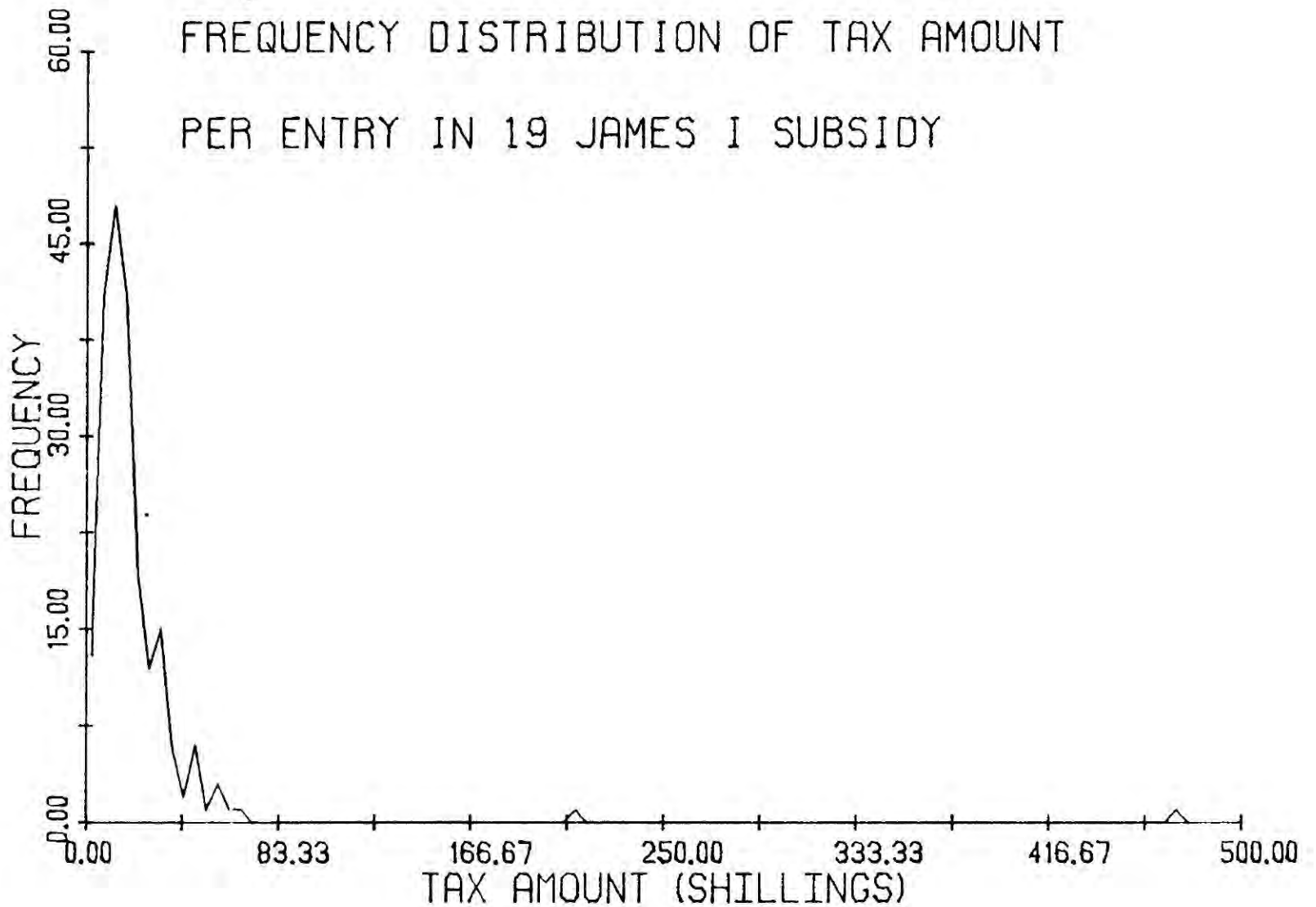
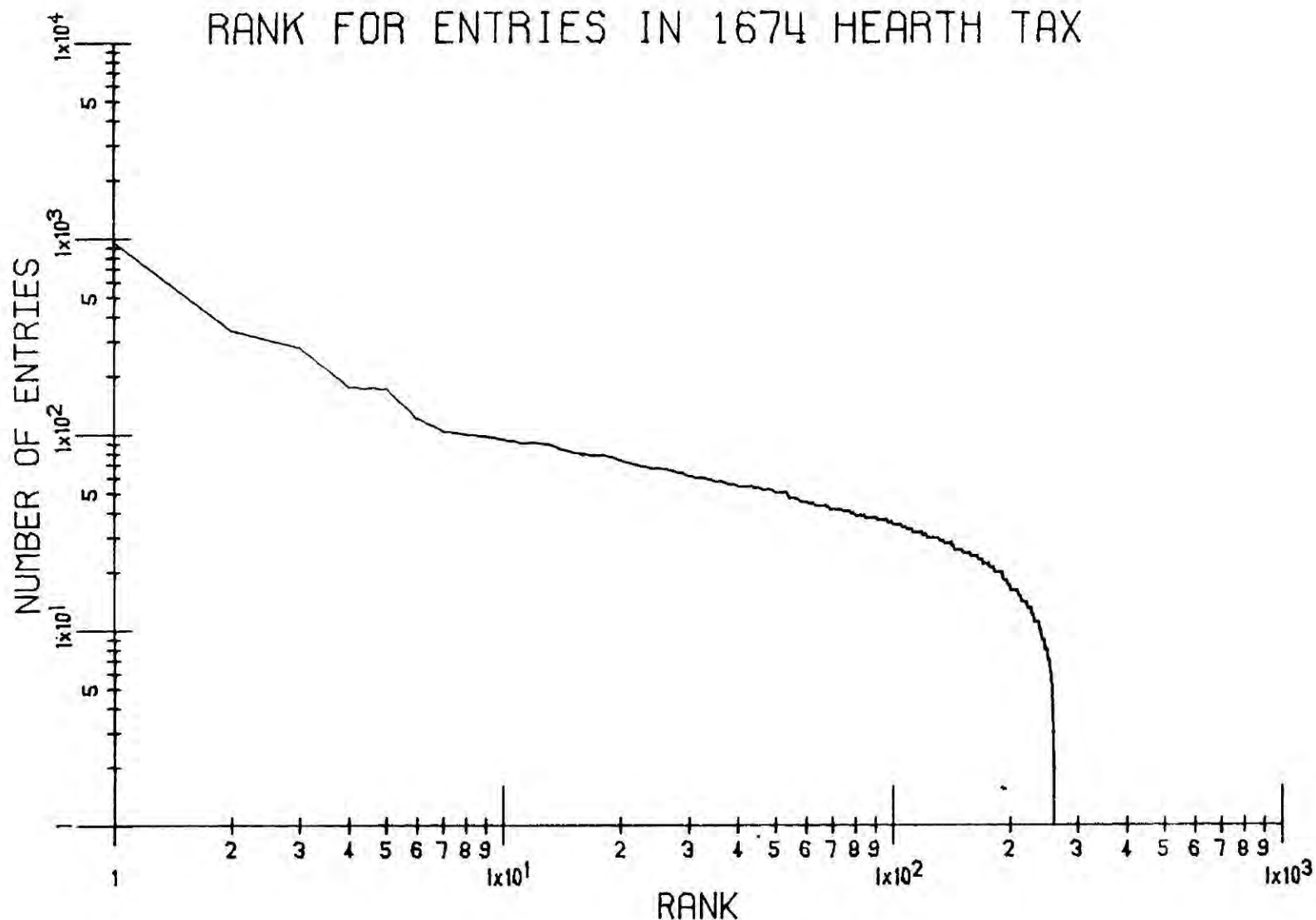


Figure 4.24

- a) NUMBER OF CHARGEABLE ENTRIES AGAINST RANK FOR ENTRIES
IN 1674 HEARTH TAX.
- B) FREQUENCY DISTRIBUTION OF CHARGEABLE ENTRIES PER ENTRY
IN 1674 HEARTH TAX.

Source: P.R.O., E179/254/30-31.

NUMBER OF CHARGEABLE ENTRIES AGAINST
RANK FOR ENTRIES IN 1674 HEARTH TAX



FREQUENCY DISTRIBUTION OF CHARGEABLE ENTRIES
PER ENTRY IN 1674 HEARTH TAX

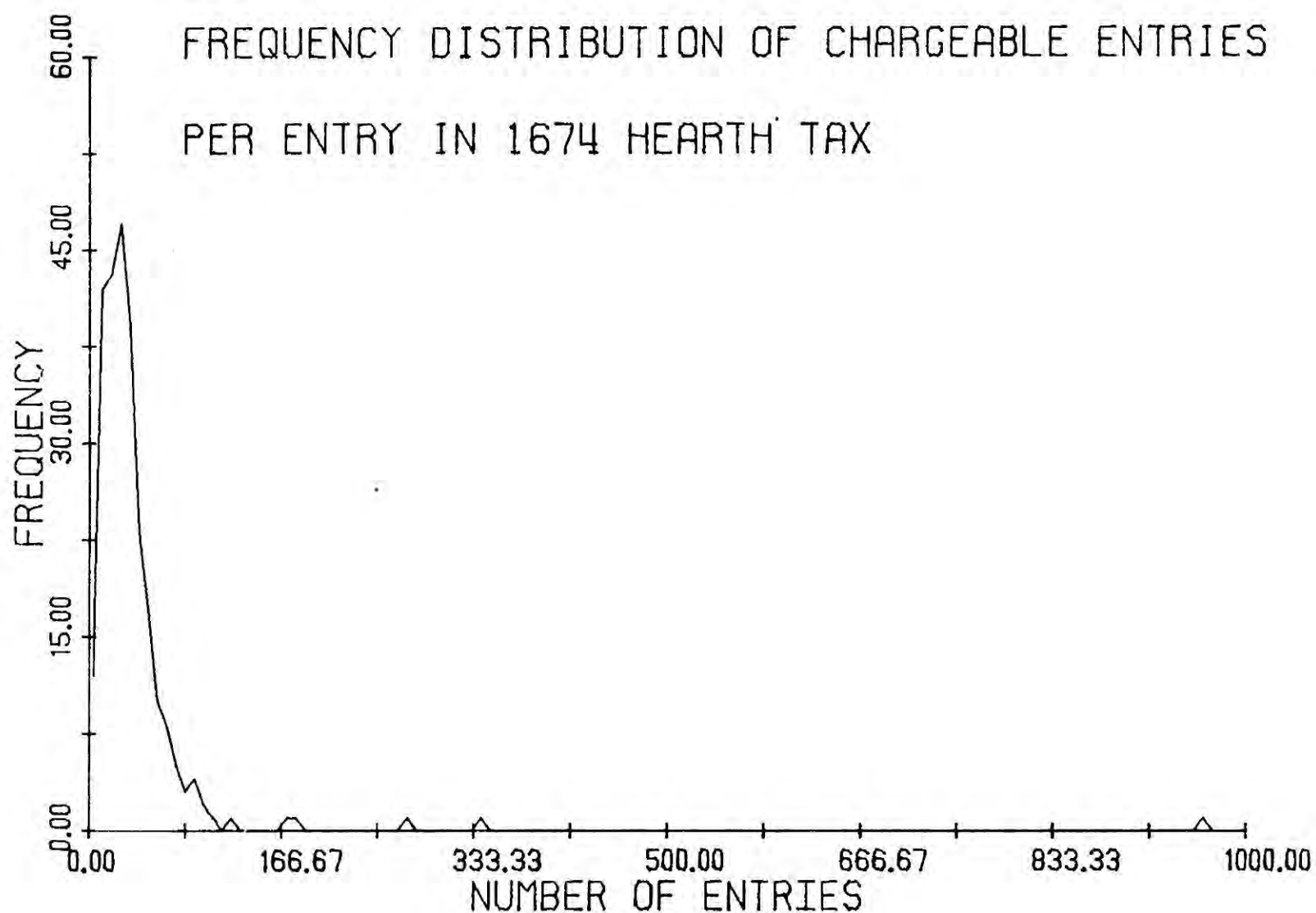


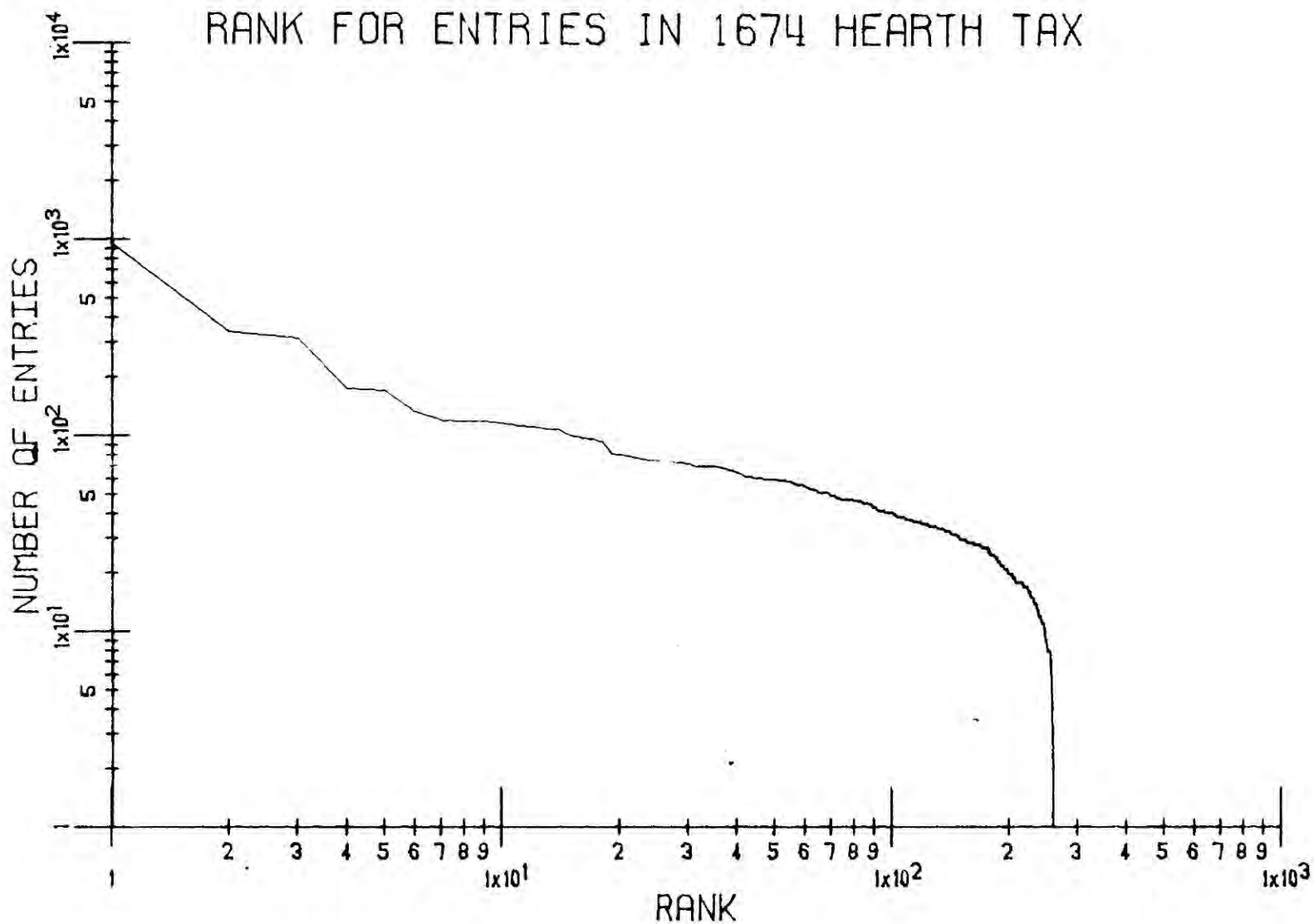
Figure 4.25

- a) NUMBER OF TOTAL ENTRIES AGAINST RANK FOR ENTRIES IN
1674 HEARTH TAX
- b) FREQUENCY DISTRIBUTION OF TOTAL ENTRIES PER ENTRY IN
1674 HEARTH TAX

Source: P.R.O., E179/254/30-31.

Note: The heading "total entries" includes both chargeable
and not chargeable entries.

NUMBER OF TOTAL ENTRIES AGAINST
RANK FOR ENTRIES IN 1674 HEARTH TAX



FREQUENCY DISTRIBUTION OF TOTAL ENTRIES
PER ENTRY IN 1674 HEARTH TAX

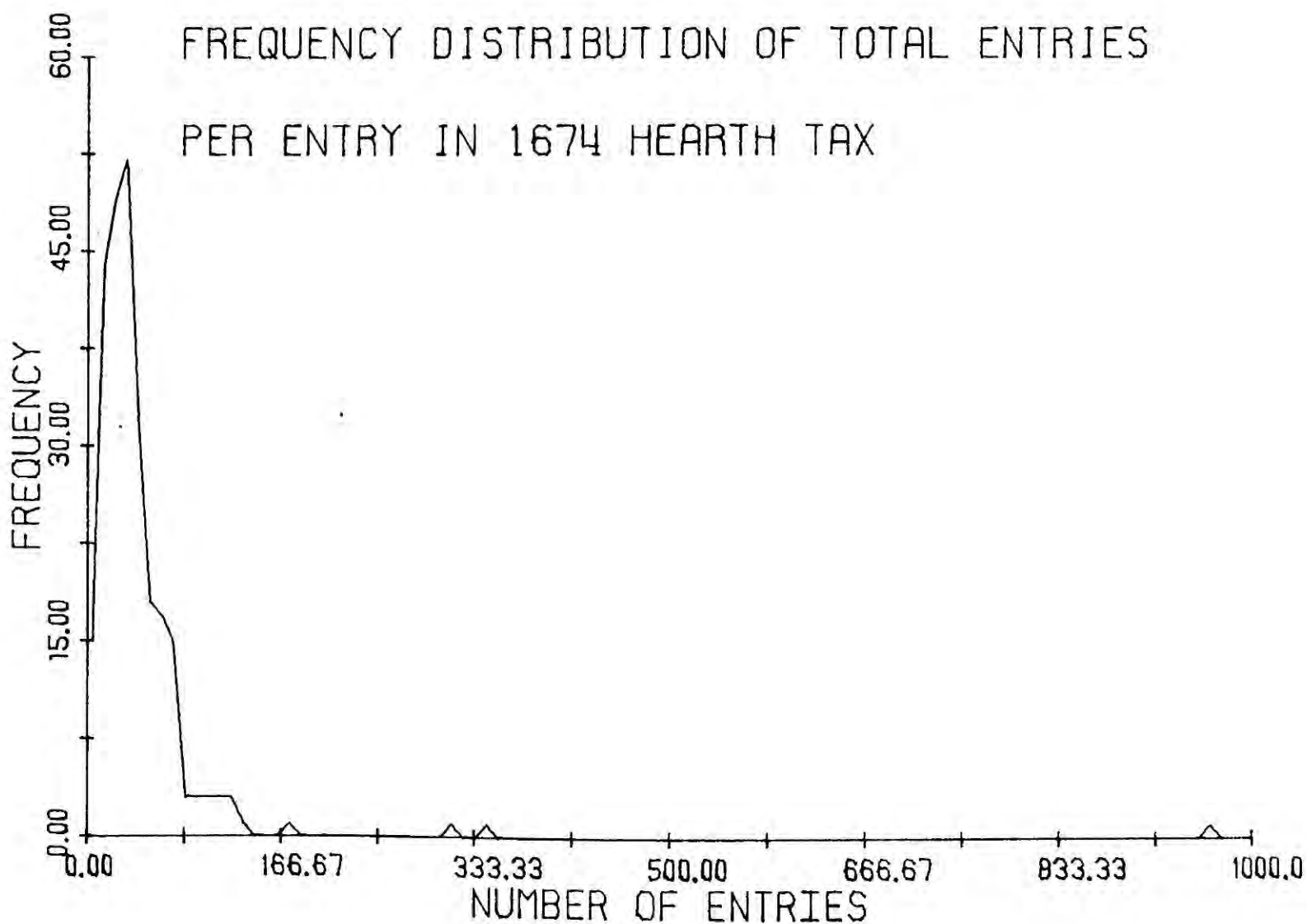
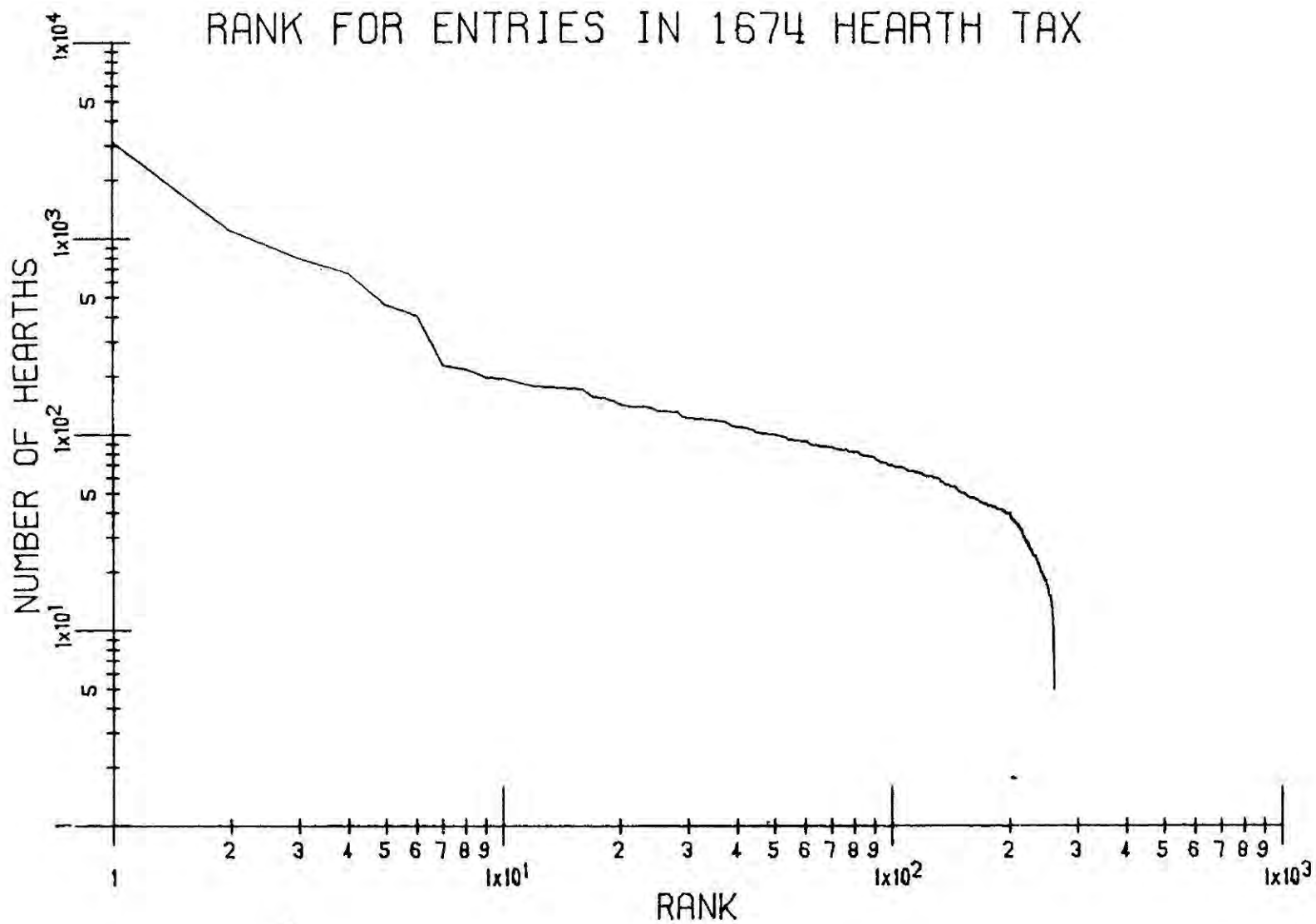


Figure 4.26

- a) NUMBER OF CHARGEABLE HEARTHES AGAINST RANK FOR ENTRIES
IN 1674 HEARTH TAX
- b) FREQUENCY DISTRIBUTION OF CHARGEABLE HEARTHES PER ENTRY
IN 1674 HEARTH TAX.

Source: P.R.O., E179/254/30-31.

NUMBER OF CHARGEABLE HEARTHES AGAINST
RANK FOR ENTRIES IN 1674 HEARTH TAX



FREQUENCY DISTRIBUTION OF CHARGEABLE HEARTHES
PER ENTRY IN 1674 HEARTH TAX

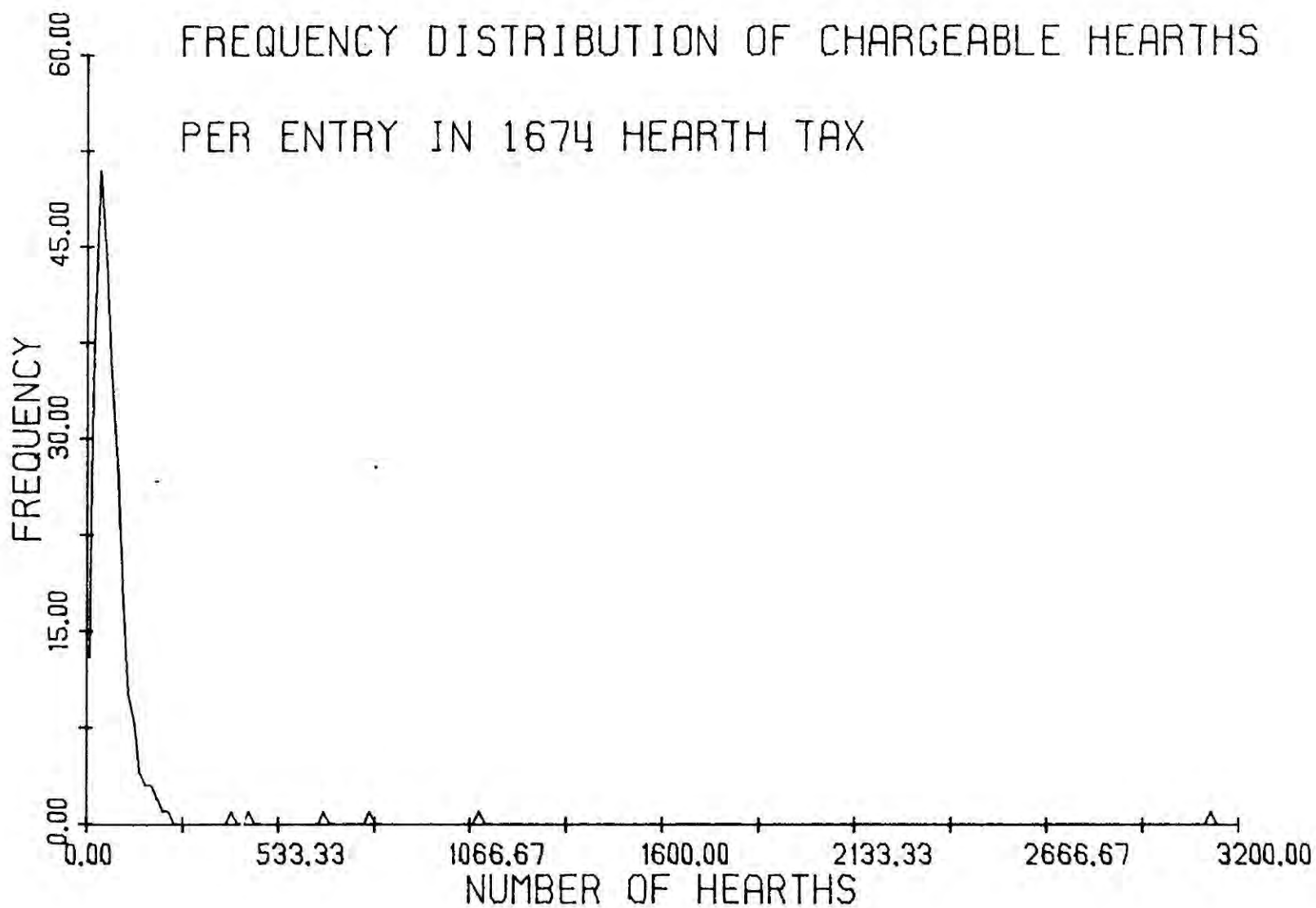


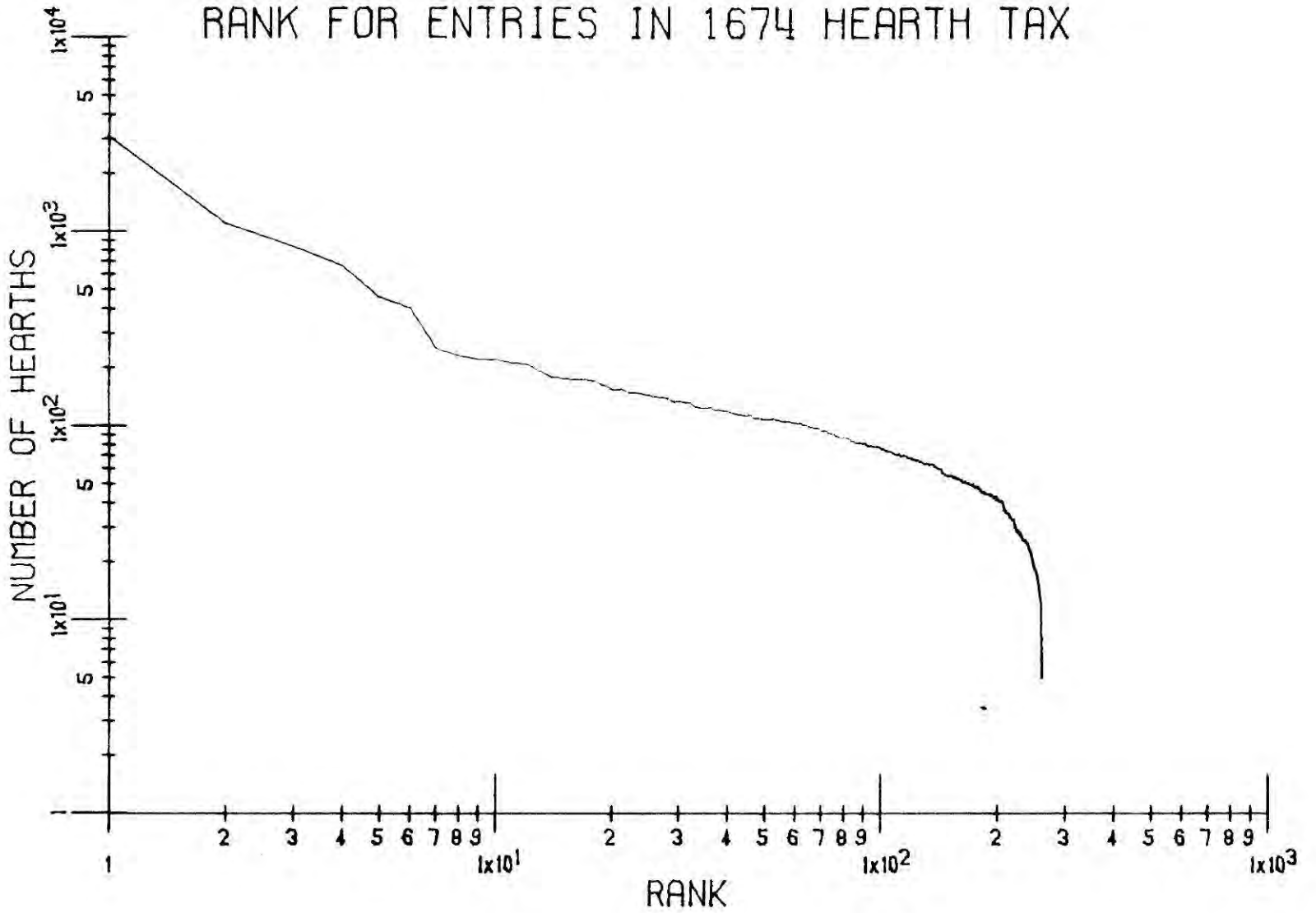
Figure 4.27

- a) TOTAL NUMBER OF HEARTHES AGAINST RANK FOR ENTRIES IN
1674 HEARTH TAX

- b) FREQUENCY DISTRIBUTION OF TOTAL HEARTHES PER ENTRY IN
1674 HEARTH TAX

Source: P.R.O., E179/254/30-31.

TOTAL NUMBER OF HEARTHES AGAINST
RANK FOR ENTRIES IN 1674 HEARTH TAX



FREQUENCY DISTRIBUTION OF TOTAL HEARTHES
PER ENTRY IN 1674 HEARTH TAX

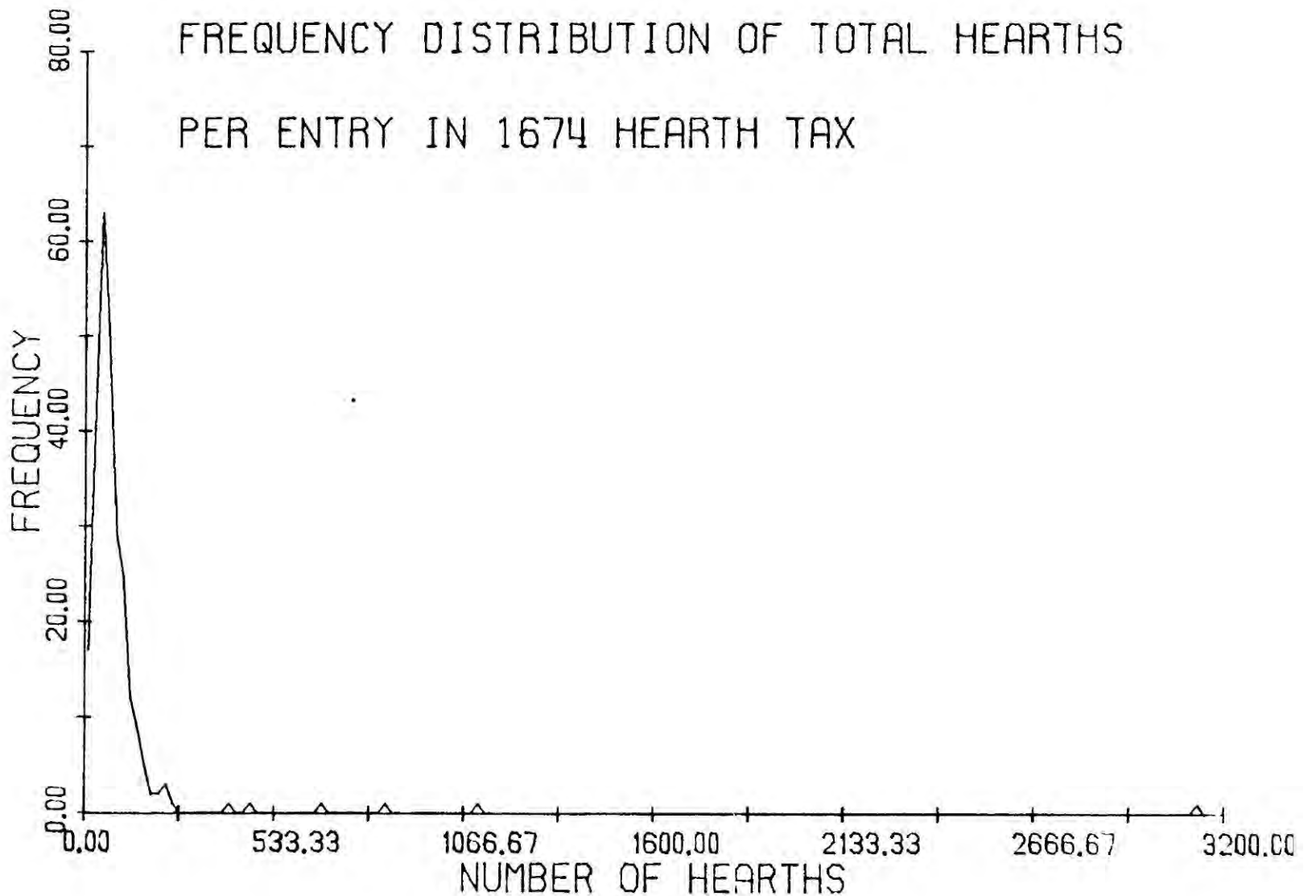
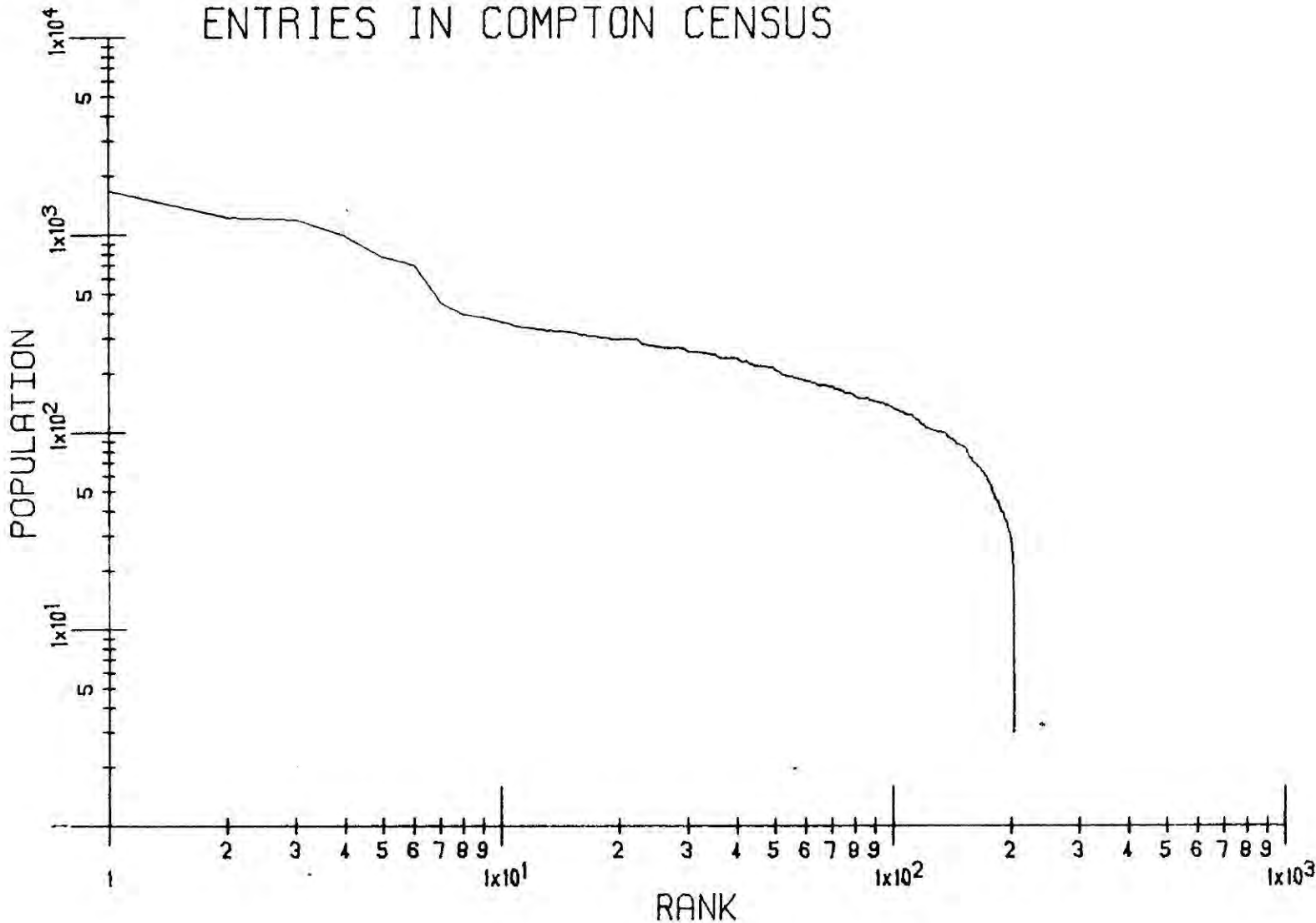


Figure 4.28

- a) POPULATION AGAINST RANK FOR ENTRIES IN COMPTON CENSUS, 1676
- b) FREQUENCY DISTRIBUTION OF POPULATION PER ENTRY IN
COMPTON CENSUS, 1676

Source: Compton Census, transcribed by Guilford, E.L., in
"Nottinghamshire in 1676", Trans. Thor. Soc., 28,
1924, pp.106-113.

POPULATION AGAINST RANK FOR
ENTRIES IN COMPTON CENSUS



FREQUENCY DISTRIBUTION OF POPULATION
PER ENTRY IN COMPTON CENSUS

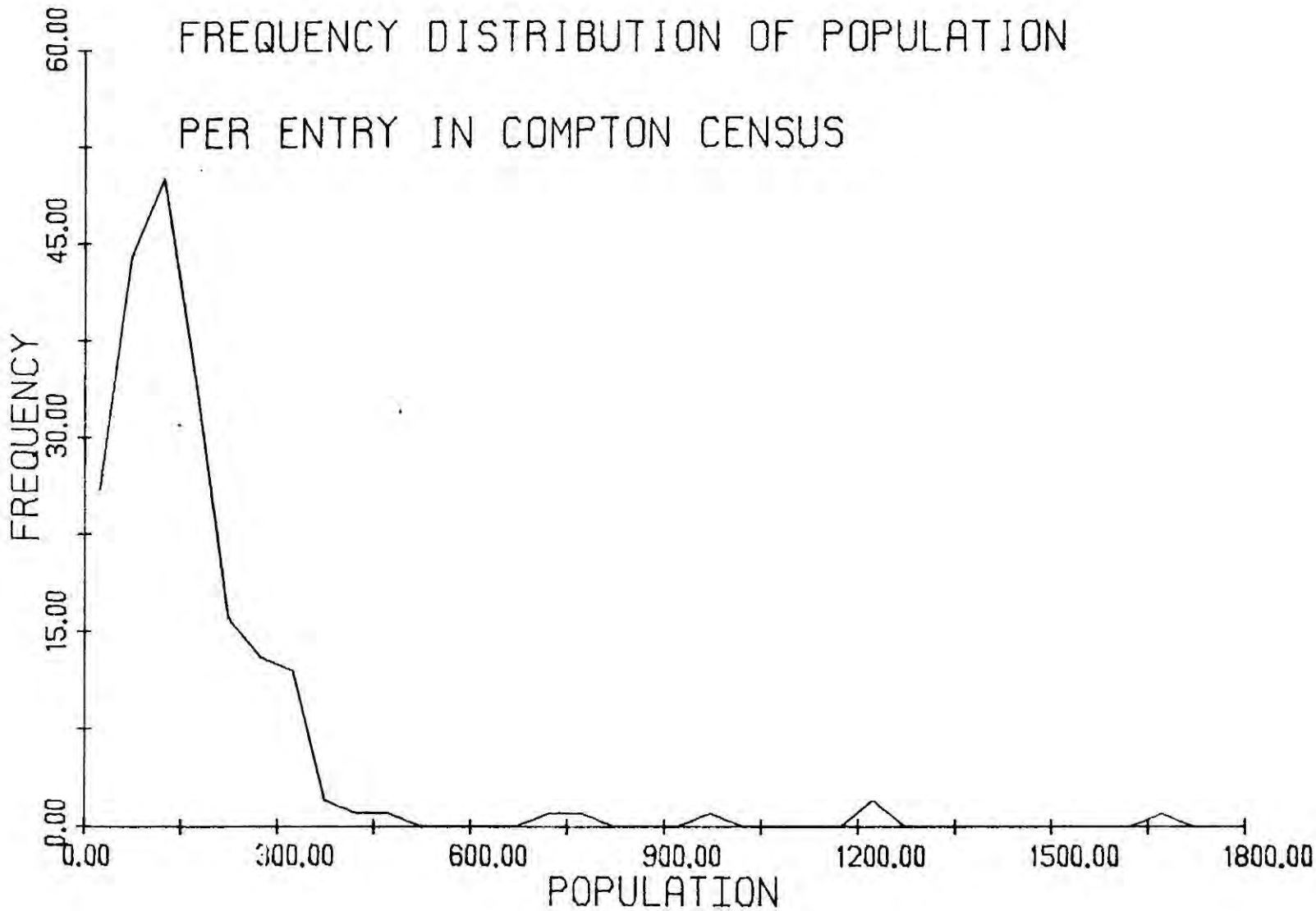


Figure 4.29

FREQUENCY DISTRIBUTION OF NUMBER OF TAXPAYERS PER ENTRY IN
1327 SUBSIDY SUBDIVIDED BY FREQUENCIES OF TAX AMOUNT

Source: P.R.O., E179/159/4.

Notes: The 8 entries with more than 40 taxpayers were omitted due to the skewness of the original taxpayers' frequency distribution (see Figure 4.9 b).

In Figures 4.29 - 4.32 the class ranges of tax amounts and hearths are such that the smallest values are represented by the smallest dashed lines, and the highest values by the longest dashes.

FREQUENCY DISTRIBUTION OF NUMBER OF TAXPAYERS
 PER ENTRY IN 1327 SUBSIDY
 SUBDIVIDED BY FREQUENCIES OF TAX AMOUNTS

WHOSE CLASSES HAVE RANGES 1-140, 141-280, 281-419, 420-559, 560-699, 700-839, 840-979,
 980-1119, 1120-1259, 1260-1399, 1400-1539, 1540-1679, 1680-1819, 1820-1959, 1960-2099 SHILLINGS
 THE 8 ENTRIES WITH MORE THAN 40 TAXPAYER ARE OMITTED

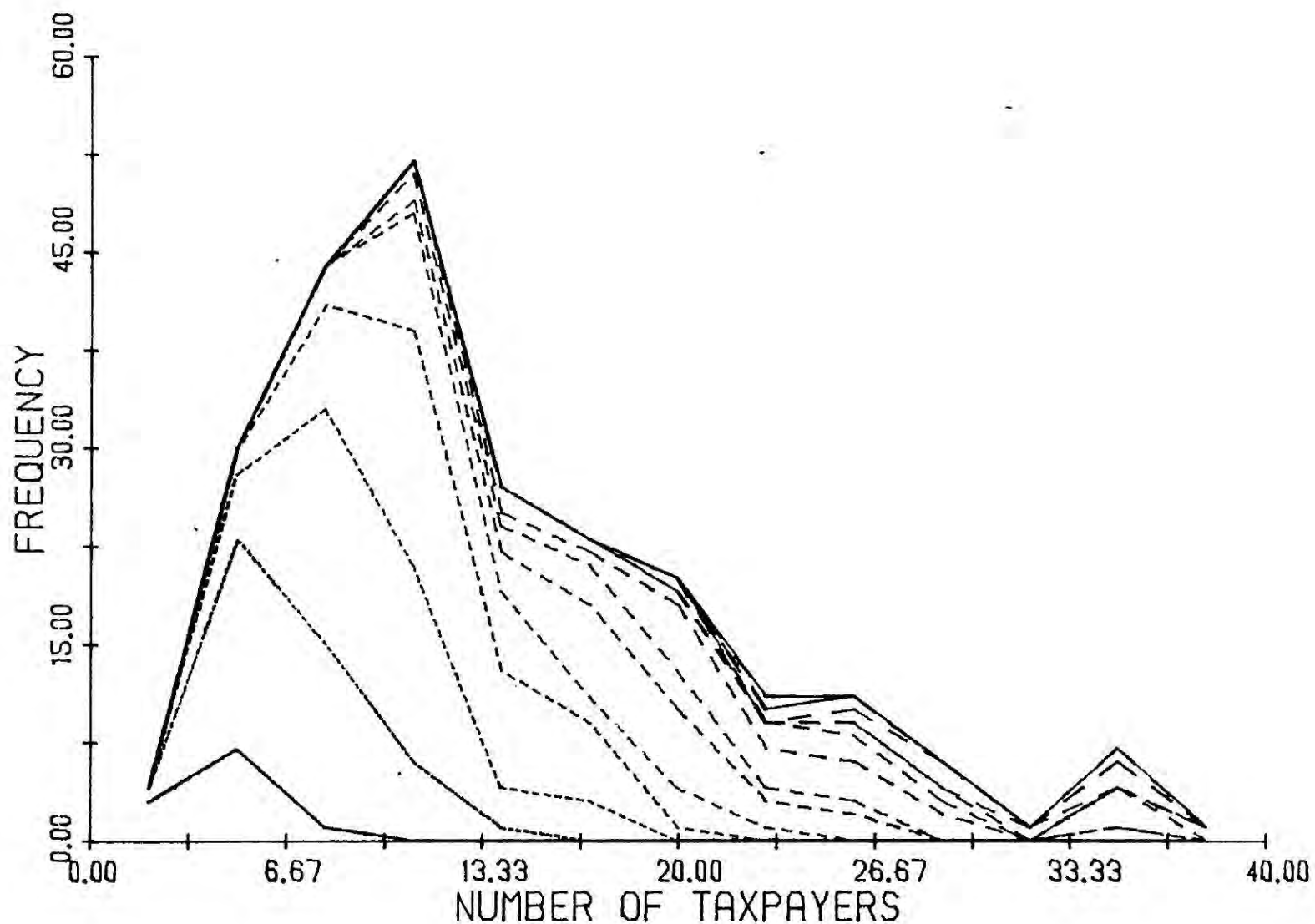


Figure 4.30

FREQUENCY DISTRIBUTION OF NUMBER OF TAXPAYERS PER ENTRY IN
1524 SUBSIDY SUBDIVIDED BY FREQUENCIES OF TAX AMOUNTS

Source: P.R.O., E179/159/122, 123, 124, 125, 134, 135, 140, 141.

Note: The 3 entries with more than 40 taxpayers were omitted due to the skewness of the original frequency distribution (see Figure 4.15 b). Similarly Holme was omitted due to its high tax assessment when compared with its taxpayers (see Appendix E). This enables the region of the frequency distribution, where several classes of one variable occur for each class of the other, to be studied in more detail.

FREQUENCY DISTRIBUTION OF NUMBER OF TAXPAYERS
 PER ENTRY IN 1524 SUBSIDY
 SUBDIVIDED BY FREQUENCIES OF TAX AMOUNTS

WHOSE CLASSES HAVE RANGES 1-10, 11-21, 22-32, 33-43, 44-54, 55-65, 66-76, 77-87, 88-98,
 99-109, 110-120, 121-131, 132-142, 143-153, 154-164 SHILLINGS

THE 3 ENTRIES WITH MORE THAN 40 TAXPAYERS AND HOLME, ASSESSED AT 205.33 SHILLINGS,
 ARE OMITTED

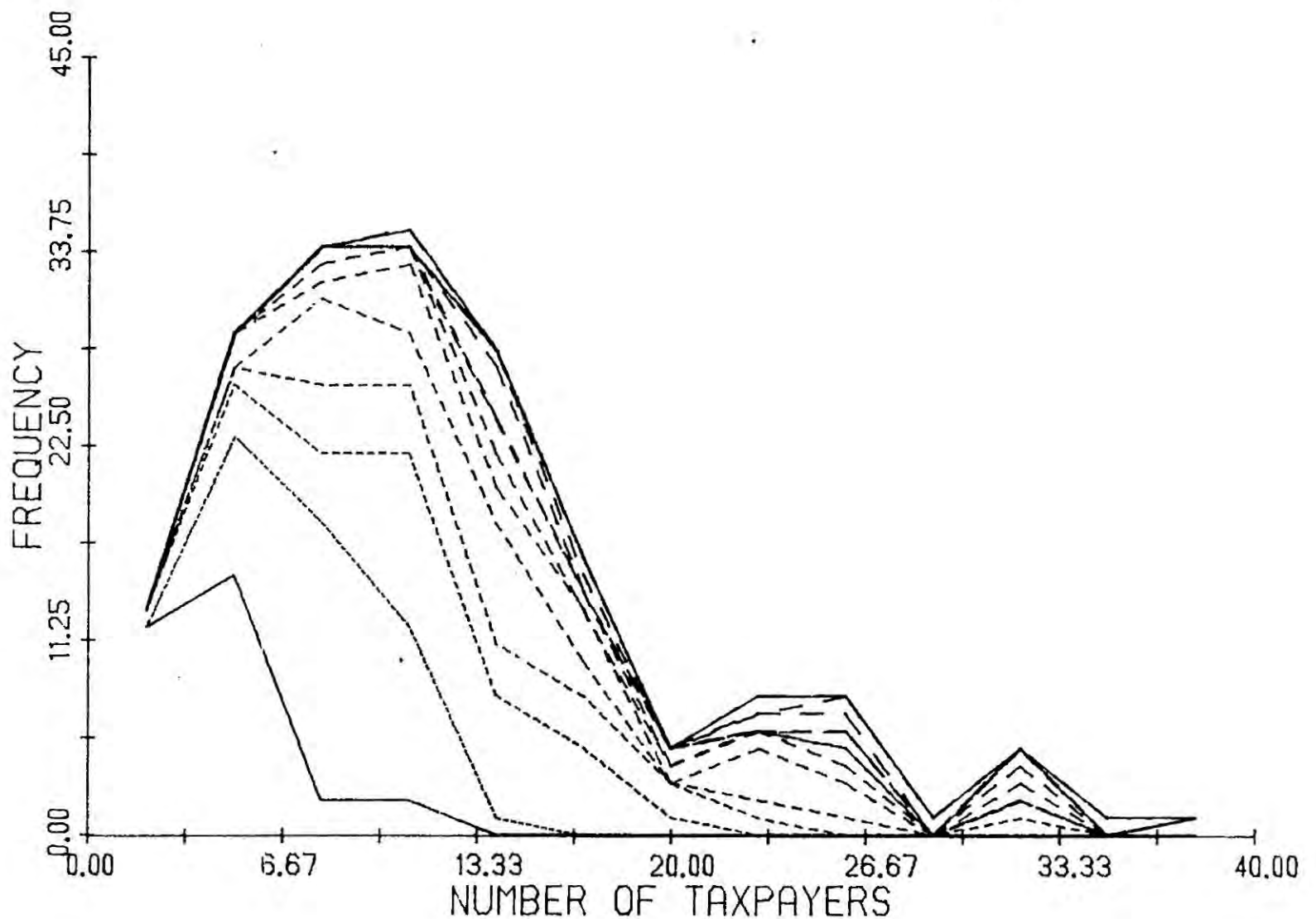


Figure 4.31

FREQUENCY DISTRIBUTION OF NUMBER OF TAXPAYERS PER ENTRY IN
1621 SUBSIDY SUBDIVIDED BY FREQUENCIES OF TAX AMOUNTS

Source: P.R.O., E179/100/279-282.

Note: The 3 entries with more than 16 taxpayers were omitted due
to the skewness of the original frequency distribution
(see Figure 4.22 b).

FREQUENCY DISTRIBUTION OF NUMBER OF TAXPAYERS
 PER ENTRY IN 1621 SUBSIDY
 SUBDIVIDED BY FREQUENCIES OF TAX AMOUNTS

WHOSE CLASSES HAVE RANGES 0-4, 5-9, 10-14, 15-19, 20-24, 25-29, 30-34, 35-39, 40-44, 45-49,
 50-54, 55-59, 60-64, 65-69, 70-75 SHILLINGS

THE 3 ENTRIES WITH MORE THAN 16 TAXPAYERS ARE OMITTED

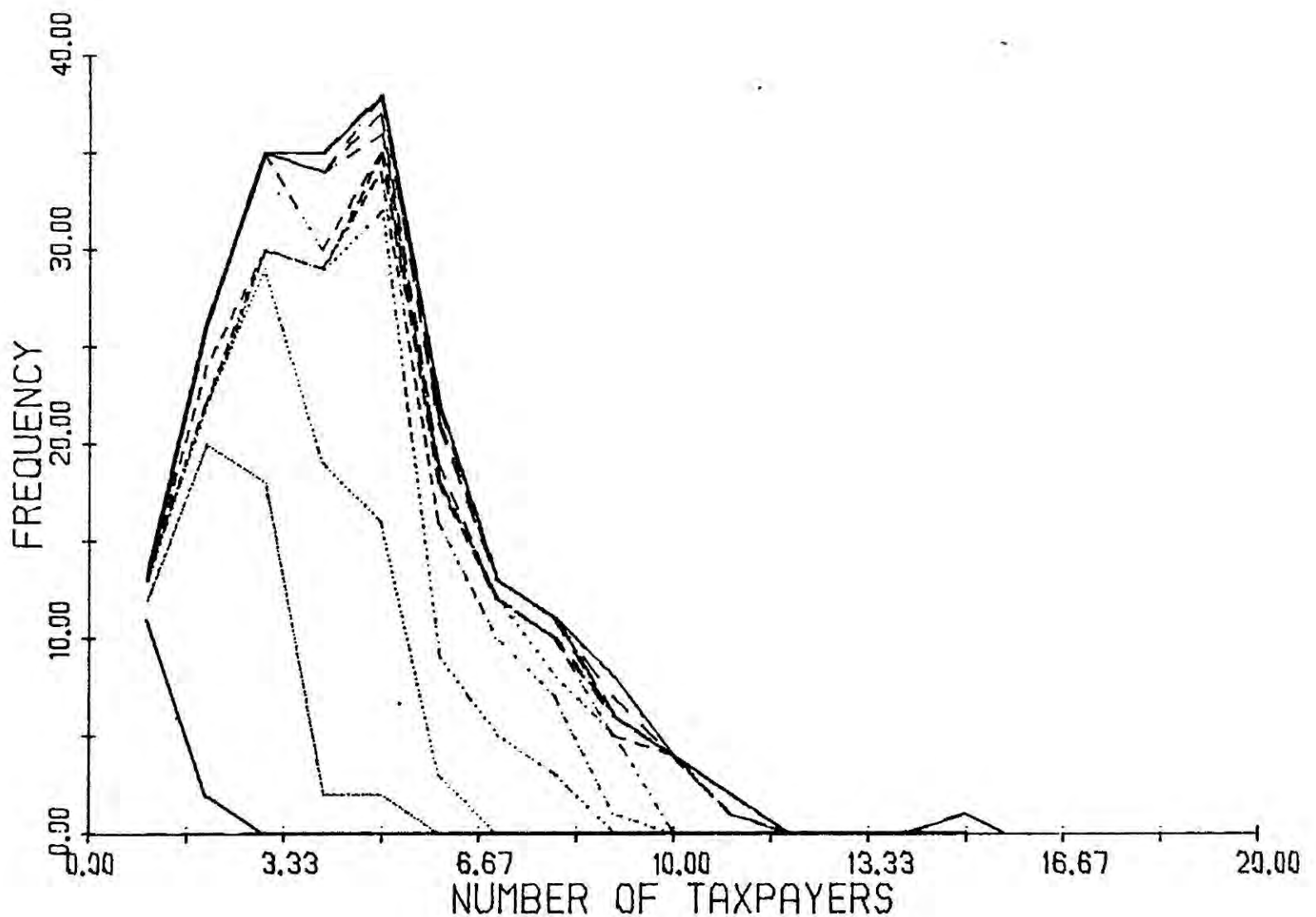


Figure 4.32

FREQUENCY DISTRIBUTION OF CHARGEABLE ENTRIES PER ENTRY IN
1674 HEARTH TAX SUBDIVIDED BY FREQUENCIES OF HEARHS

Source: P.R.O., E179/254/30-31.

Note: The 9 entries with more than 116 entries per taxation unit were omitted due to the skewness of the original frequency distribution (see Figure 4.24 b).

FREQUENCY DISTRIBUTION OF CHARGEABLE ENTRIES
 PER ENTRY IN 1674 HEARTH TAX
 SUBDIVIDED BY FREQUENCIES OF HEARTHS

WHOSE CLASSES HAVE RANGES 0-15, 16-31, 32-47, 48-63, 64-79, 80-95, 96-111, 112-127,
 128-143, 144-159, 160-175, 176-191, 192-207, 208-223, 224-240 HEARTHS
 THE 9 ENTRIES WITH ENTRIES ABOVE 116 ENTRIES ARE OMITTED

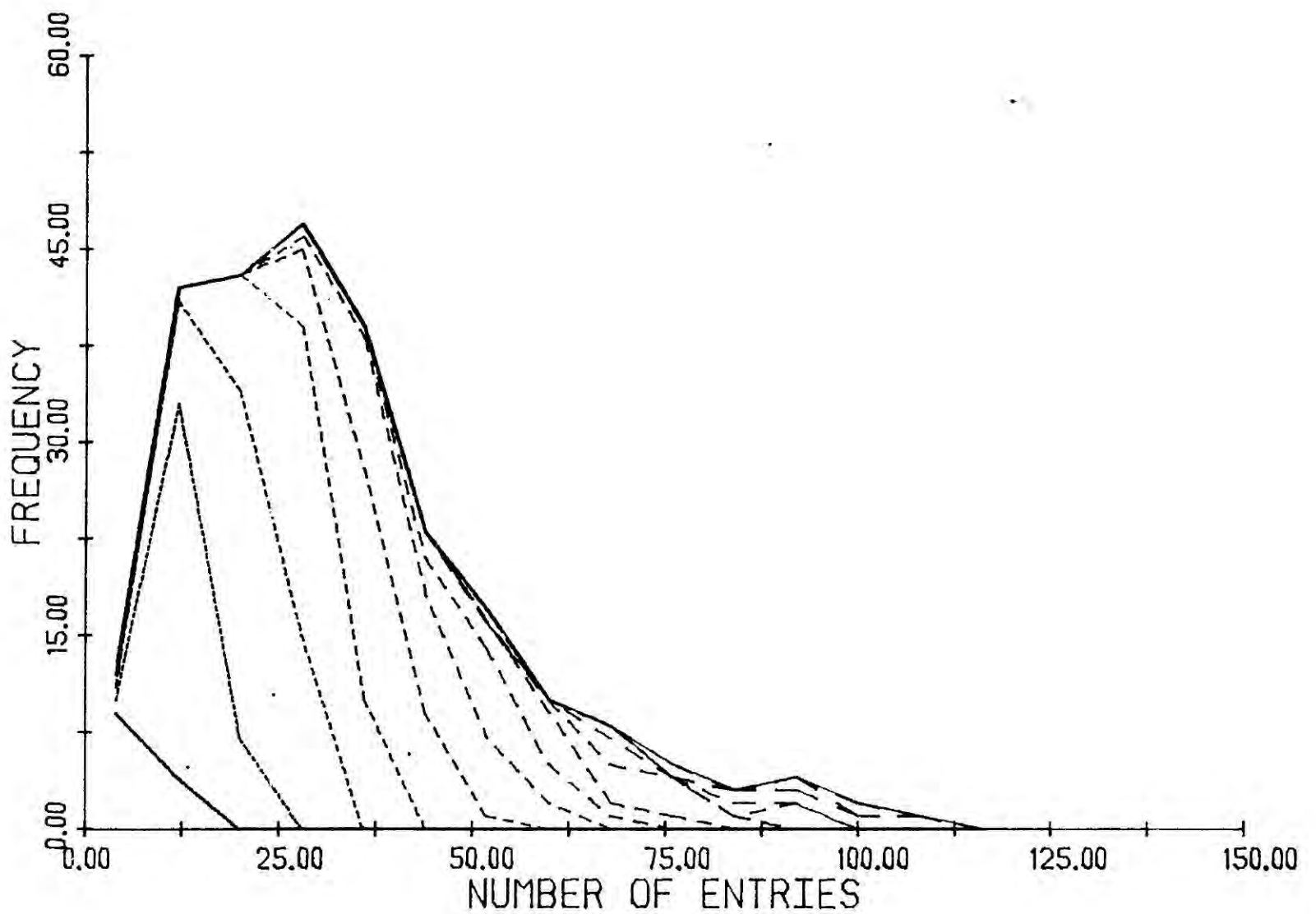


Figure 4.33

1434 DEDUCTION AGAINST 1334 TAX

Sources: P.R.O., E179/159/66 and E179/159/6

Note: All figures here and in Figure 4.34, are in shillings, and the data have been plotted on double logarithmic axes because of the exponential nature of the distributions.

1434 DEDUCTION AGAINST 1334 TAX
 ALL FIGURES IN SHILLINGS

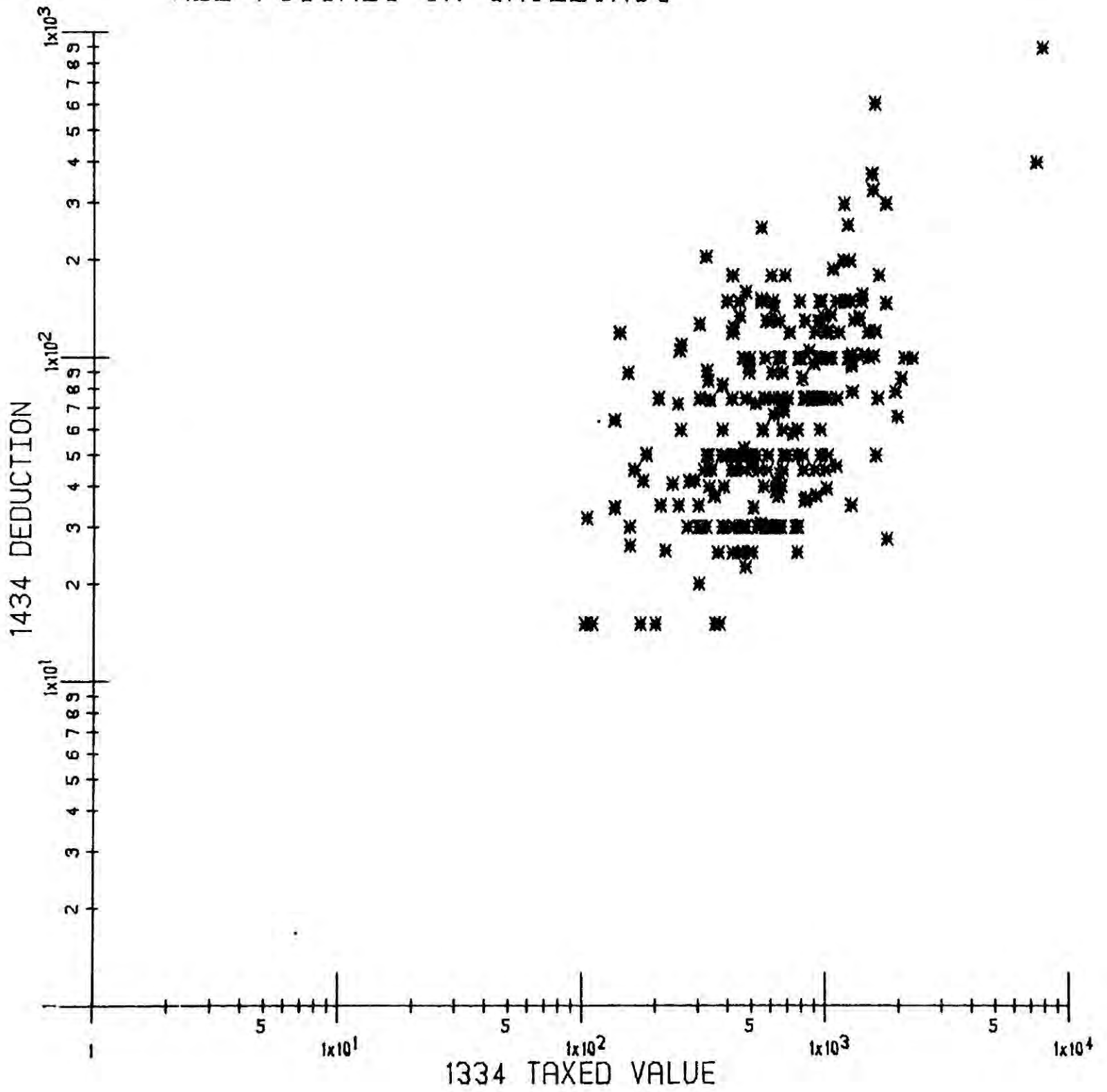


Figure 4.34

1434 TAXED VALUE AGAINST 1334 TAXED VALUE

Sources: P.R.O., E179/159/66 and E179/159/6.

1434 TAXED VALUE AGAINST 1334 TAXED VALUE
ALL FIGURES IN SHILLINGS

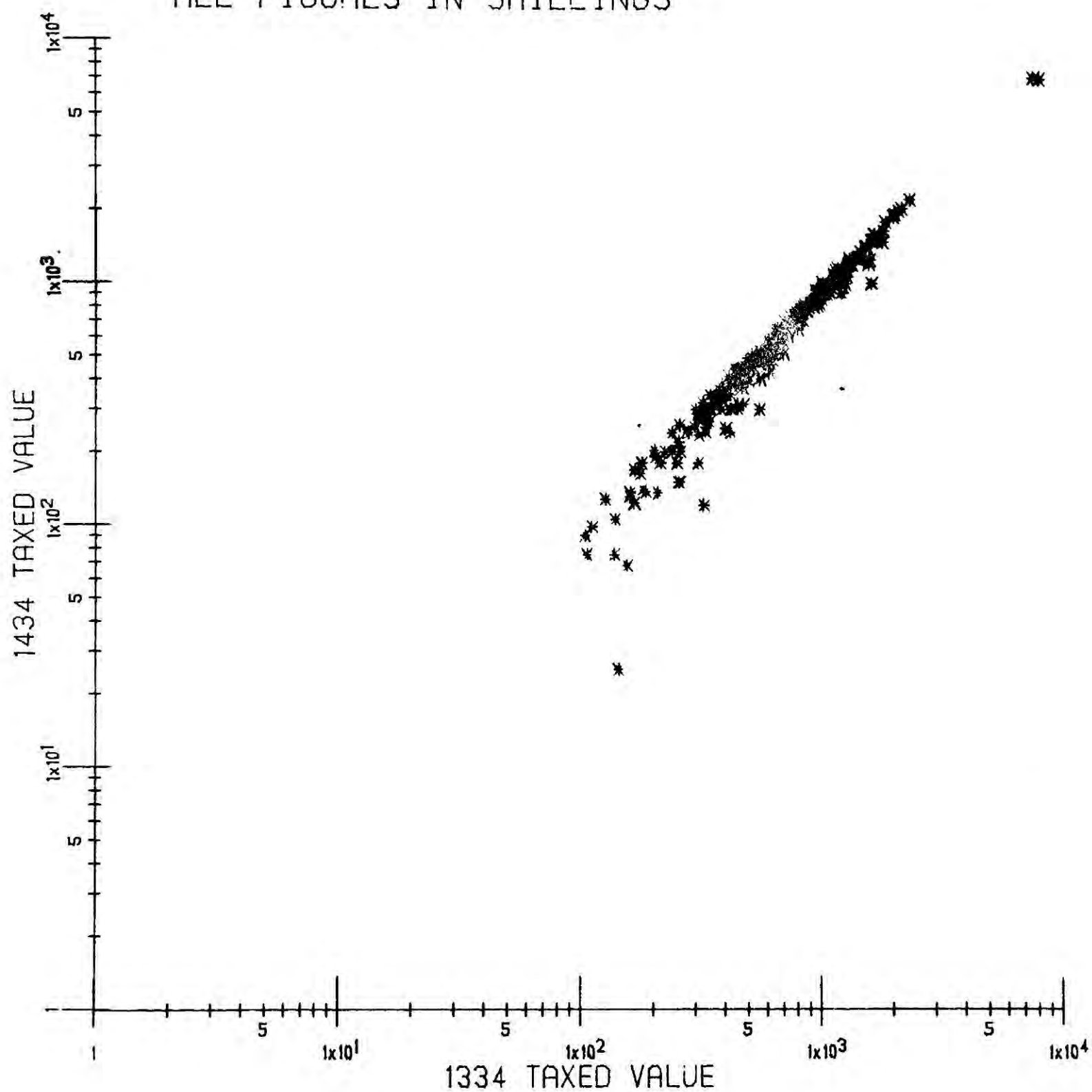


Figure 4.35

NOTTINGHAMSHIRE: ECCLESIASTICAL WEALTH IN 1292,
FROM THE TAXATIO ECCLESIASTICA.

Source: Taxatio Ecclesiastica.

NOTTINGHAMSHIRE
ECCLESIASTICAL WEALTH
IN 1292, FROM THE
TAXATIO ECCLESIASTICA.

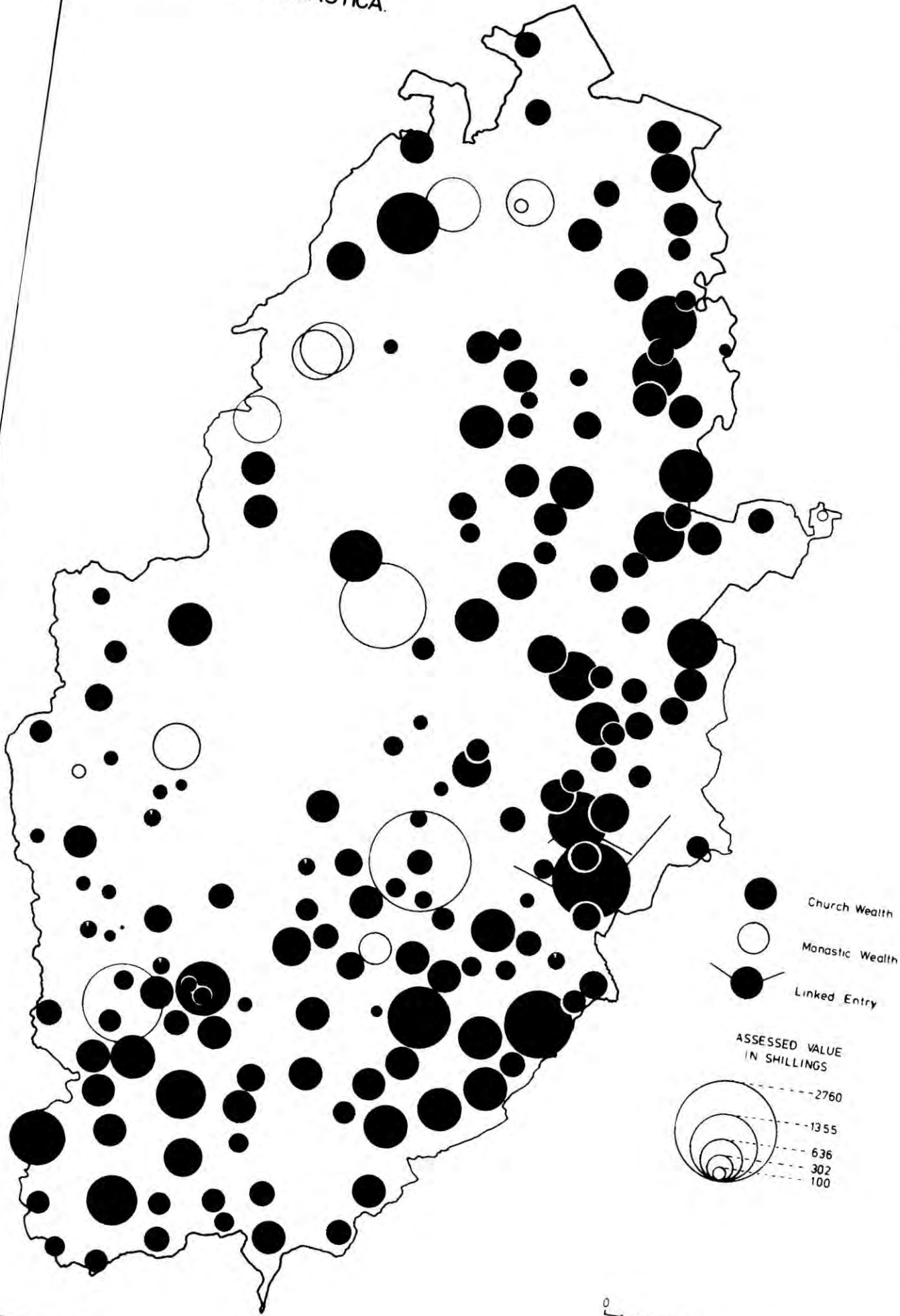


Figure 4.36

NOTTINGHAMSHIRE: VALUE OF MOVABLES IN 1327

Source: P.R.O., E179/159/4.

Note: The taxation values were multiplied by 20 to produce a total "value of movables" for each taxation unit.

NOTTINGHAMSHIRE
VALUE OF MOVABLES
IN 1327.


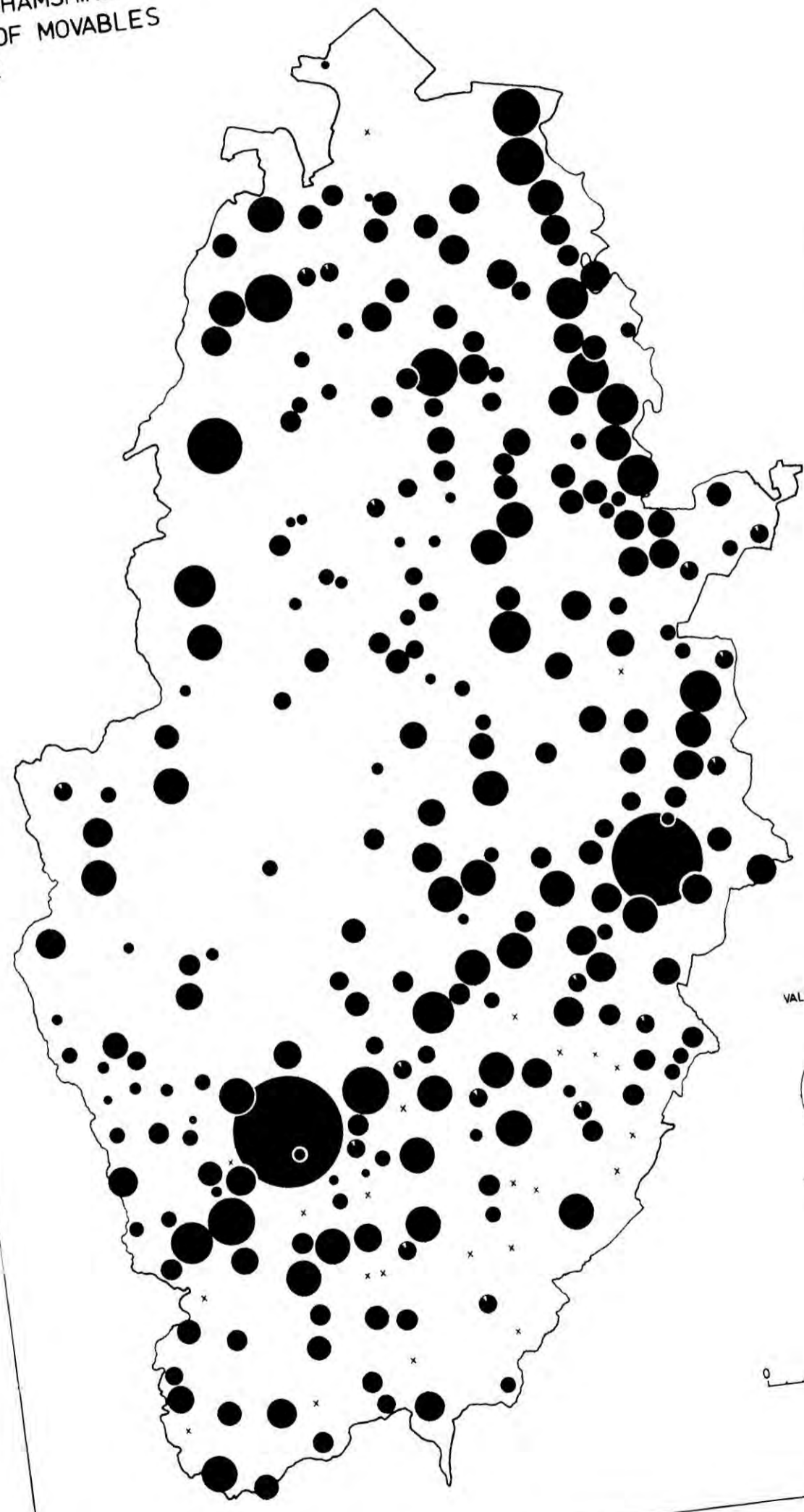
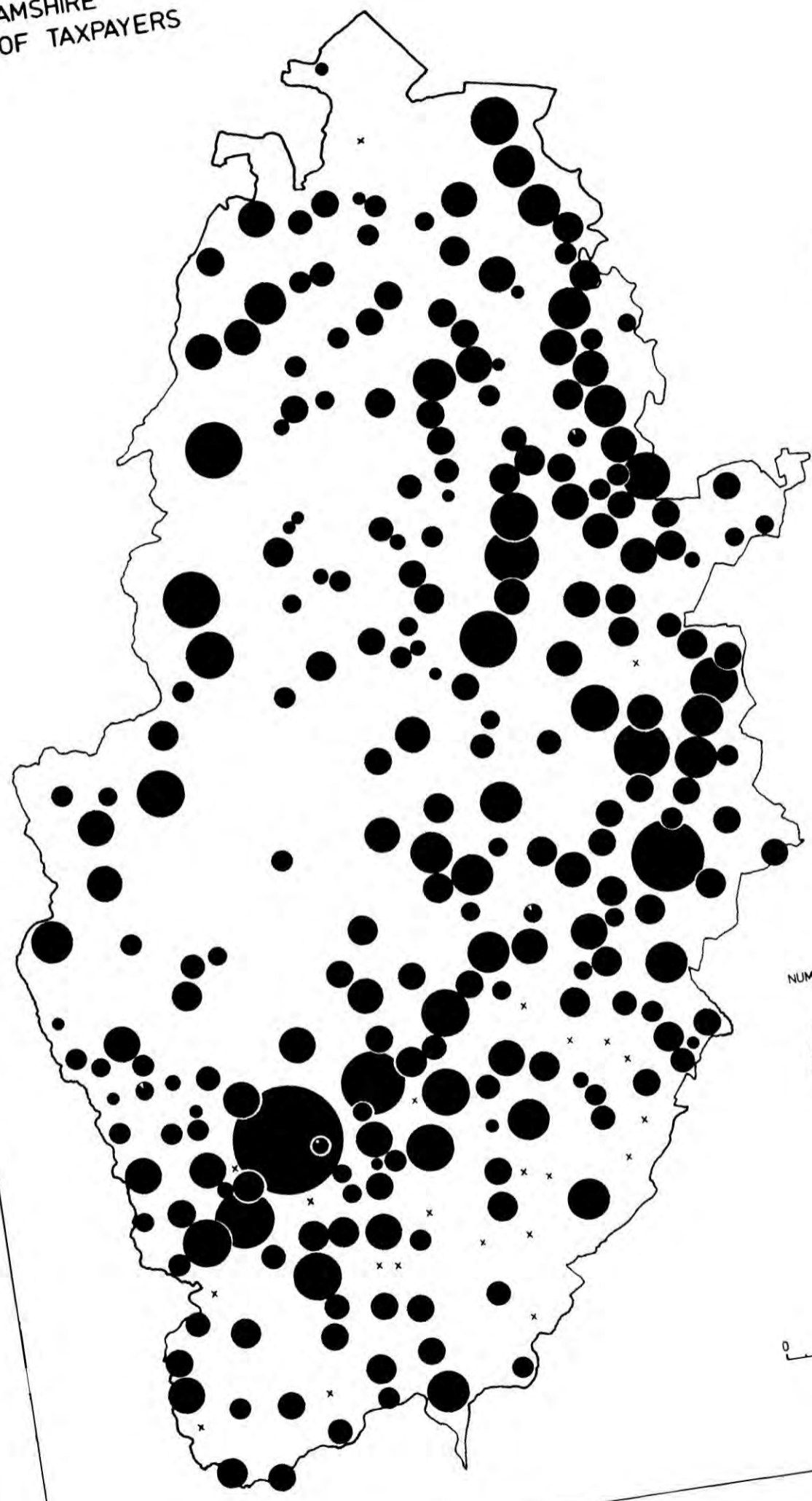


Figure 4.37

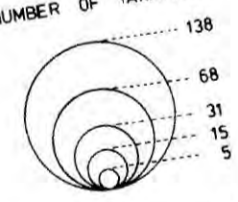
NOTTINGHAMSHIRE: NUMBER OF TAXPAYERS IN 1327

Source: P.R.O., E179/159/4.

NOTTINGHAMSHIRE
NUMBER OF TAXPAYERS
IN 1327.



NUMBER OF TAXPAYERS



x mentioned in 1334 but
damaged entry in 1327

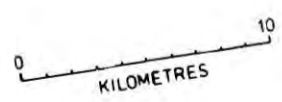


Figure 4.38

NOTTINGHAMSHIRE: TAX ASSESSMENTS IN 1334

Source: P.R.O., E179/159/6.

Note: The tax assessments have been multiplied by 10 for boroughs and ancient demesnes, and by 15 for all other units, to produce total values of movables comparable with the 1327 totals.

NOTTINGHAMSHIRE
TAX ASSESSMENTS
IN 1334


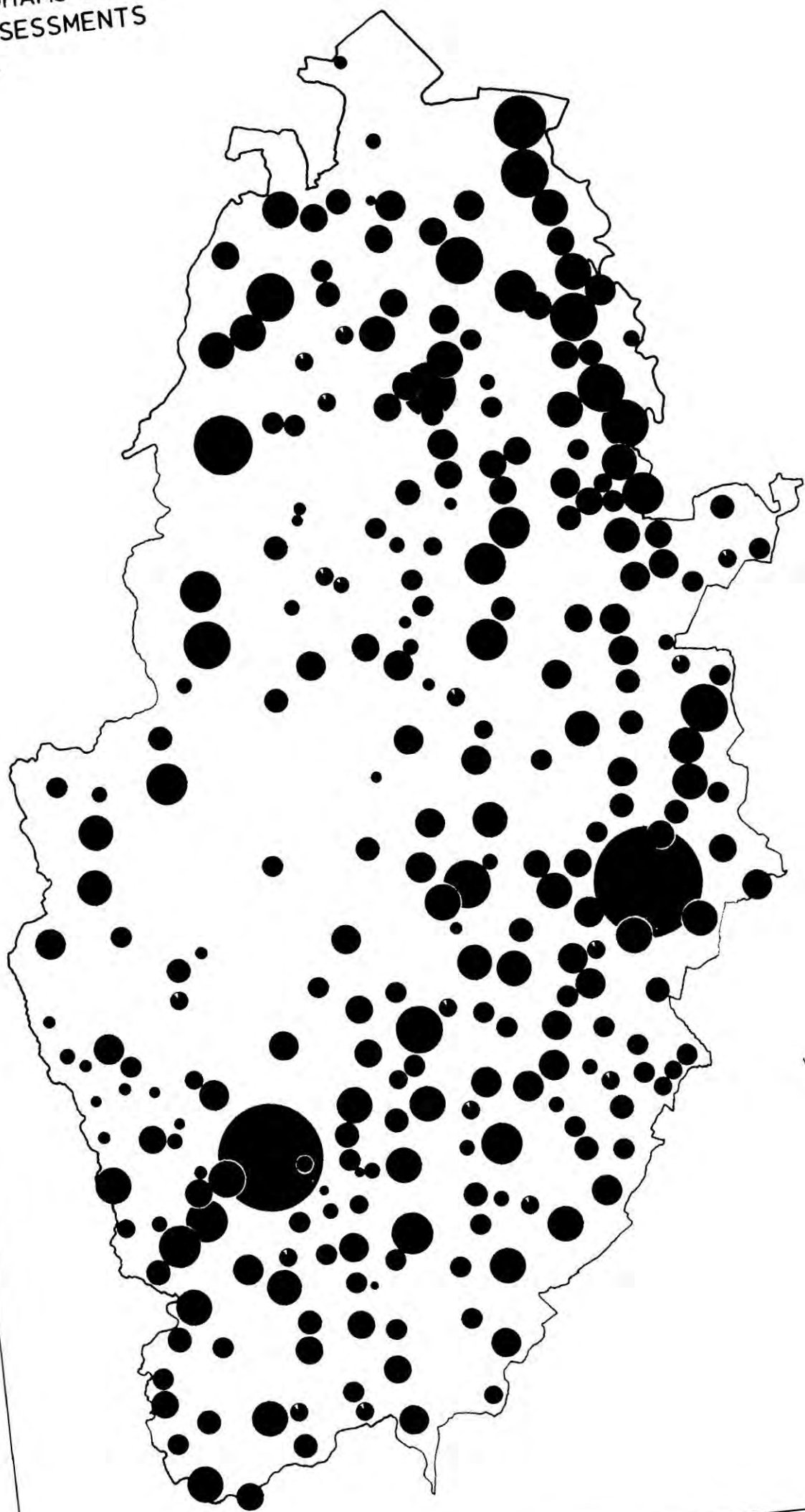


Figure 4.39

NOTTINGHAMSHIRE: VALUE OF THE NINTH OF LAMBS, CORN
AND WOOL IN 1341/2

Source: Nonae Rolls.

NOTTINGHAMSHIRE
VALUE OF THE NINTH OF
LAMBS, CORN AND WOOL
IN 1341/2

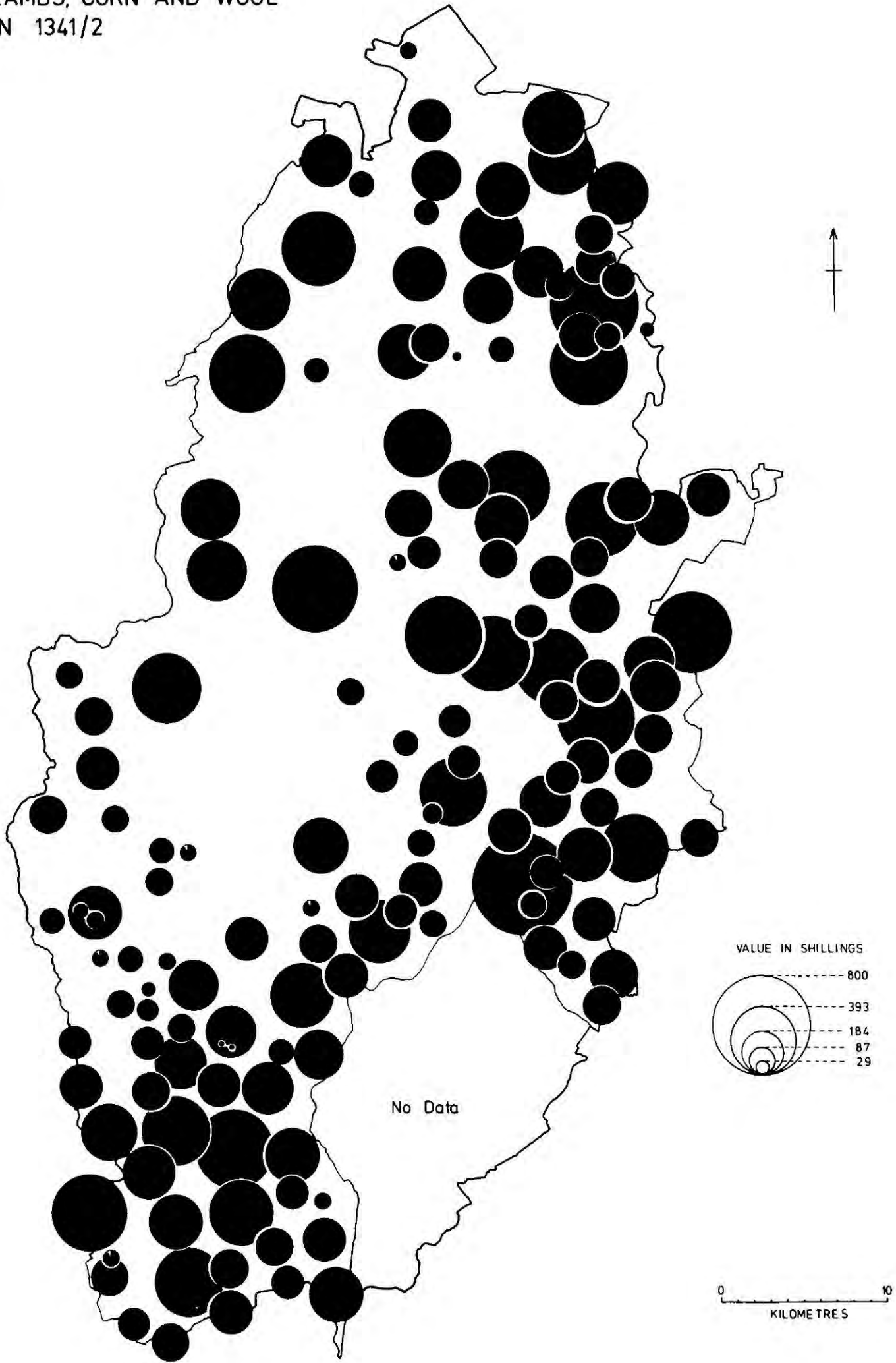
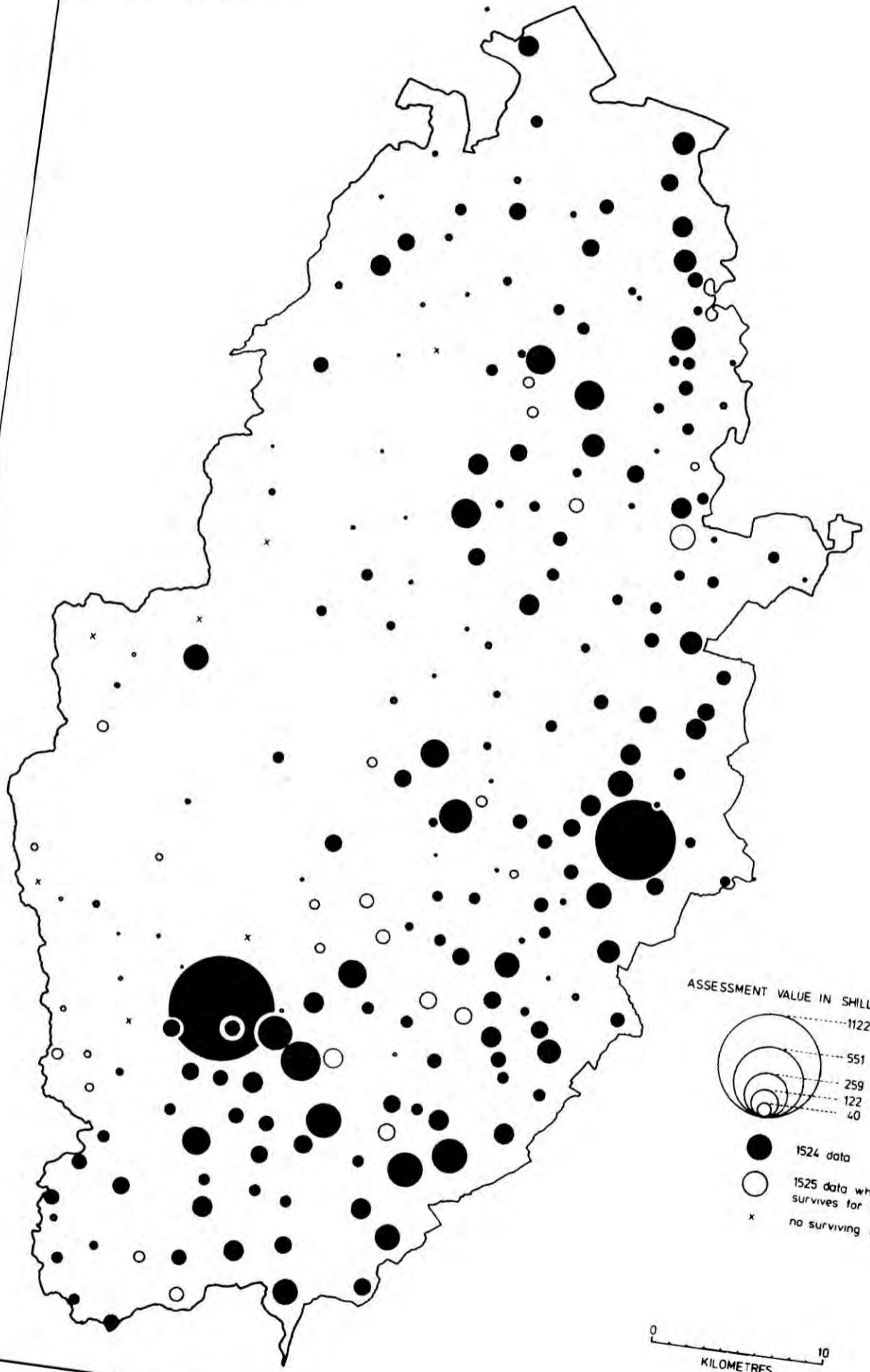


Figure 4.40

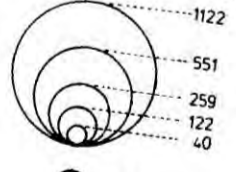
NOTTINGHAMSHIRE: TAX ASSESSMENTS IN LAY SUBSIDY OF 1524/5

Sources: P.R.O., E179/159/121, 122, 124-126, 128-131, 134, 135,
138, 140-142.

NOTTINGHAMSHIRE
TAX ASSESSMENTS
IN LAY SUBSIDY
OF 1524/5



ASSESSMENT VALUE IN SHILLINGS



- 1524 data
- 1525 data where none survives for 1524
- x no surviving data



Figure 4.41

NOTTINGHAMSHIRE: NUMBER OF TAXPAYERS IN LAY SUBSIDY OF 1524/5

Sources: See Figure 4.40.

NOTTINGHAMSHIRE
NUMBER OF TAXPAYERS
IN LAY SUBSIDY
OF 1524/5

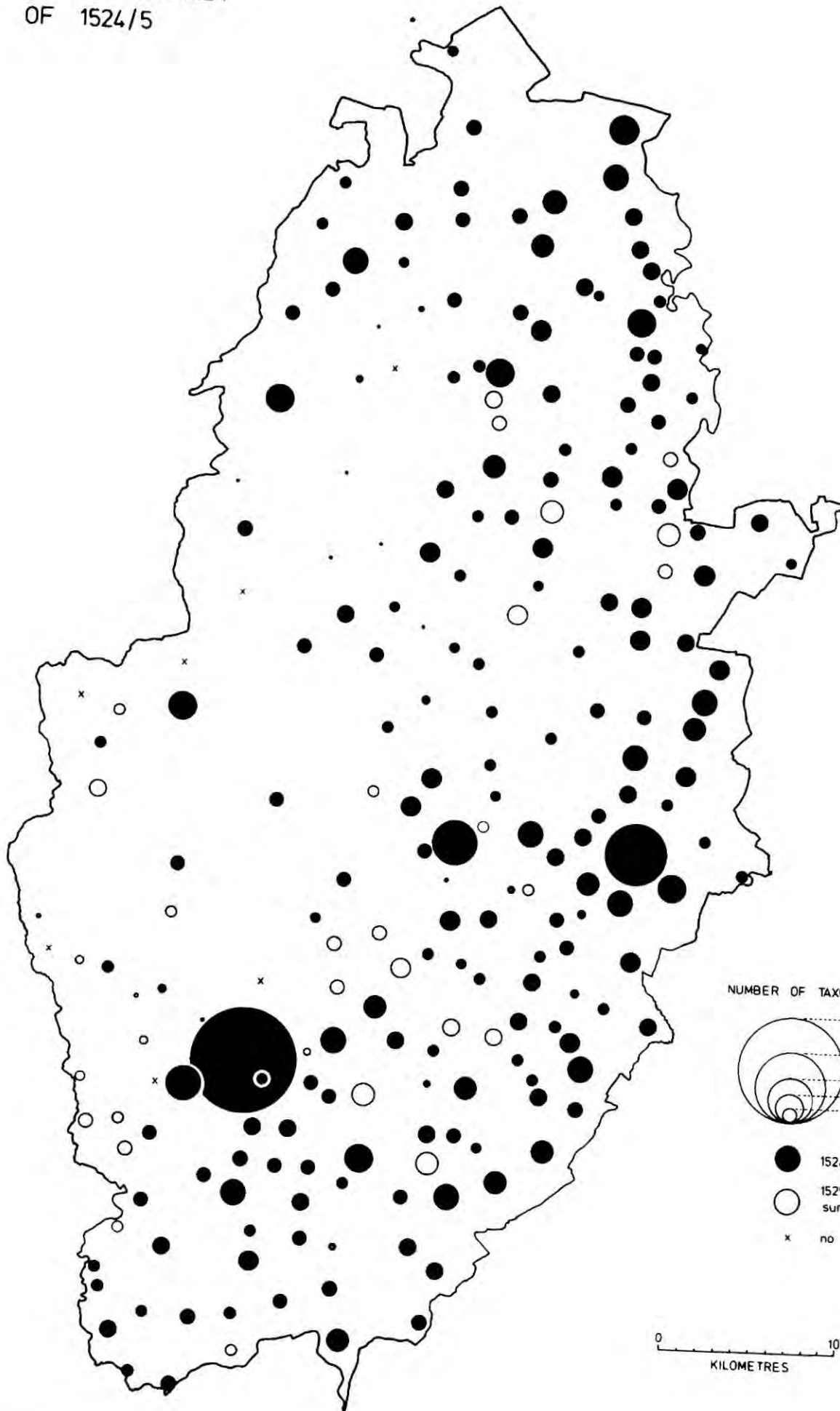


Figure 4.42

NOTTINGHAMSHIRE; 1434 IMPOVERISHED TOWNS DEDUCTIONS

Sources: For 1434: P.R.O., E179/159/66.

For 1334: P.R.O., E179/159/6.

NOTTINGHAMSHIRE
1434 IMPOVERISHED
TOWNS DEDUCTIONS

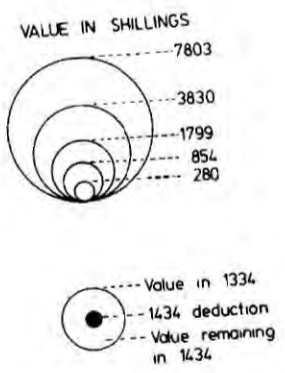
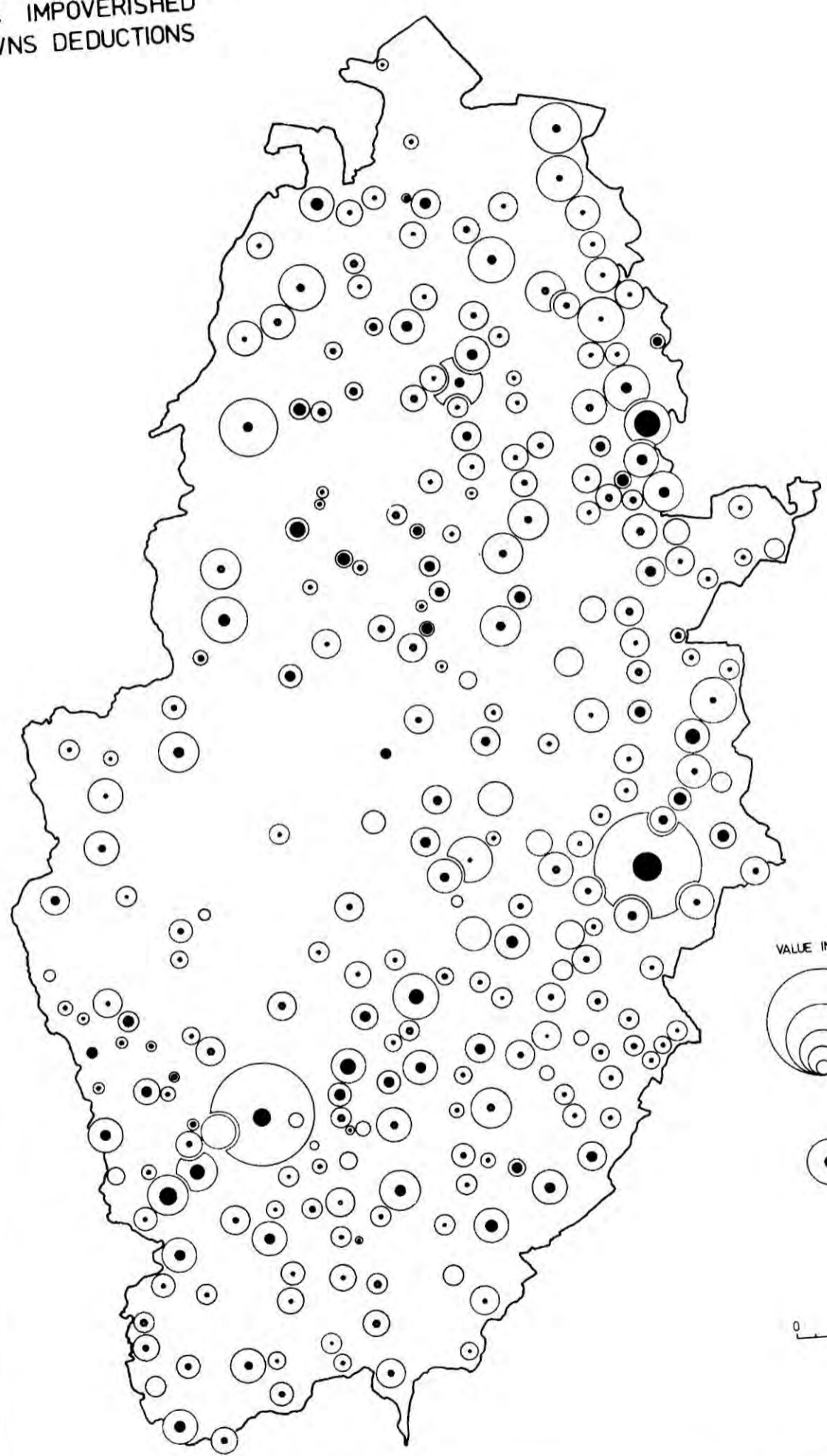


Figure 4.43

NOTTINGHAMSHIRE: ECCLESIASTICAL WEALTH IN 1535, FROM THE
VALOR ECCLESIASTICUS

Source: Valor Ecclesiasticus.

NOTTINGHAMSHIRE
ECCLESIASTICAL WEALTH
IN 1535, FROM THE
VALOR ECCLESIASTICUS

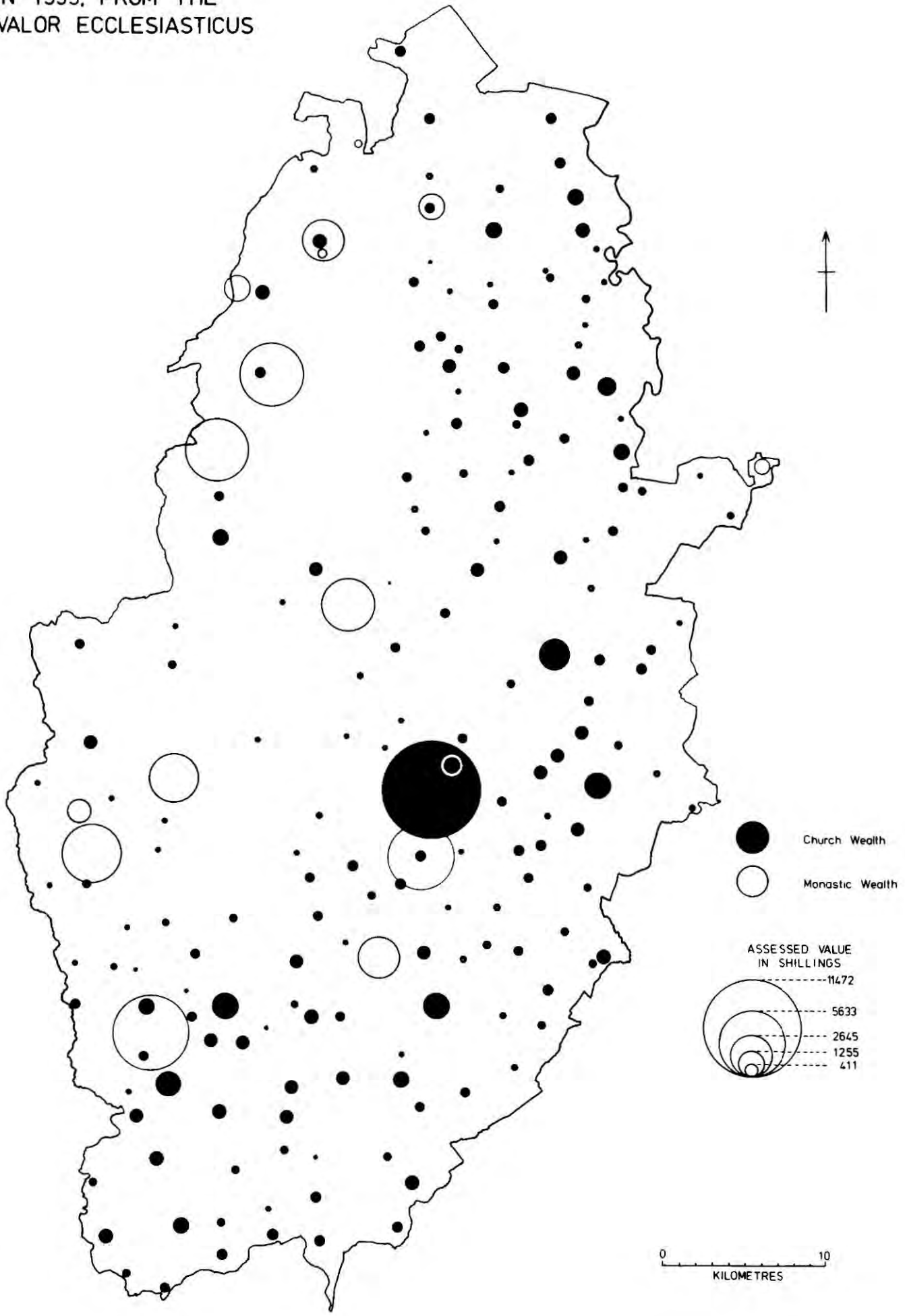


Figure 4.44

NOTTINGHAMSHIRE: VALUE OF MOVABLES ASSESSED IN 1586.

Sources: P.R.O., E179/160/216, 218.

NOTTINGHAMSHIRE
VALUE OF MOVABLES
ASSESSED IN 1586

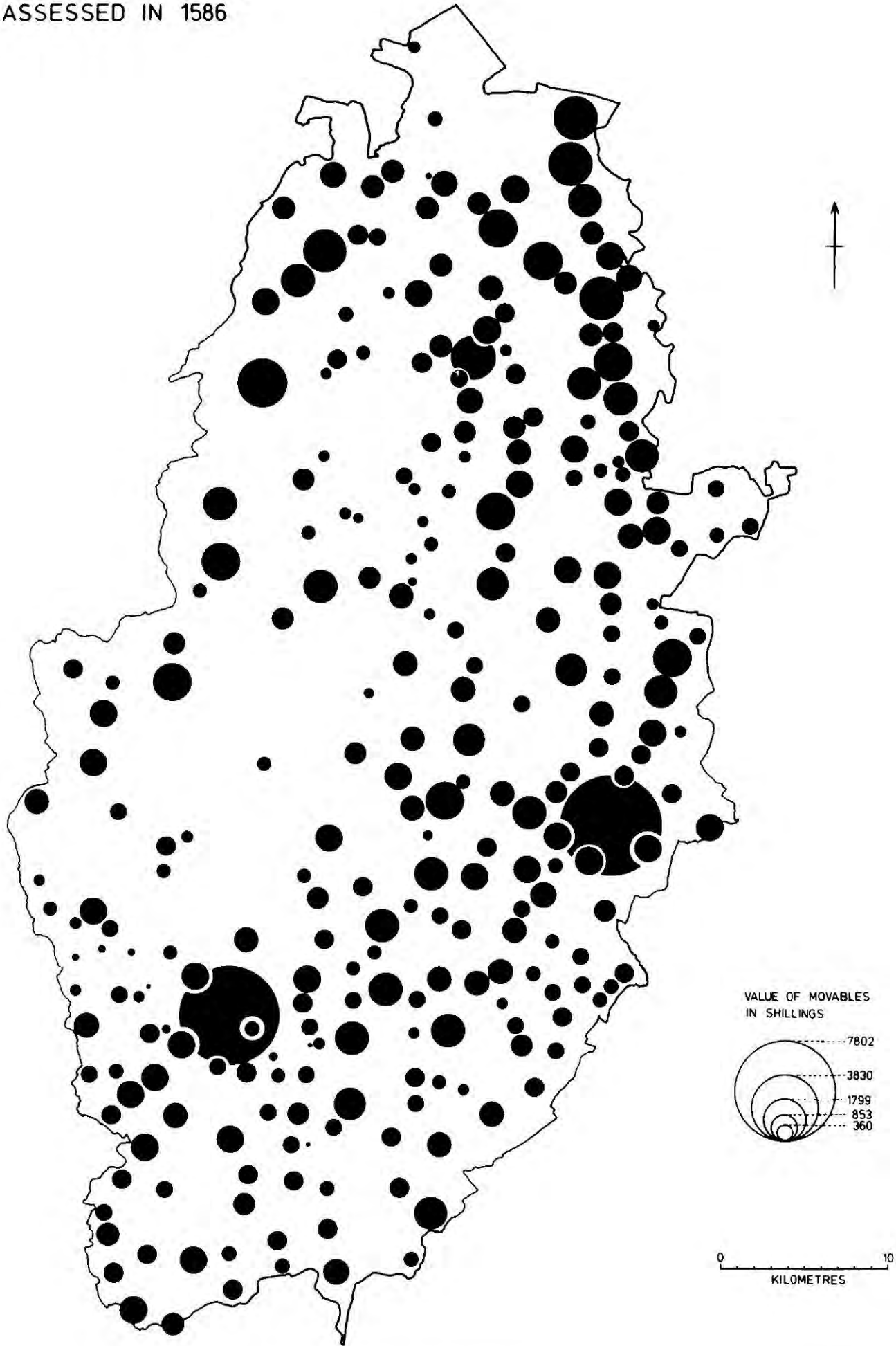


Figure 4.45

NOTTINGHAMSHIRE: NUMBERS OF PEOPLE MENTIONED IN
ARCHIEPISCOPAL VISITATION OF 1603

Source: Wood, A.C., "An Archiepiscopal Visitation, 1603",
Trans. Thor. Soc., 1942, 46, pp.3-14.

Note: The figures used are the stated number of communicants
and non-communicants.

NOTTINGHAMSHIRE
NUMBERS OF PEOPLE
MENTIONED IN ARCHIEPISCOPAL
VISITATION OF 1603

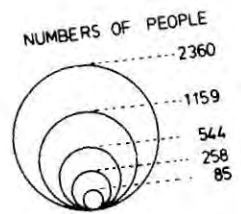
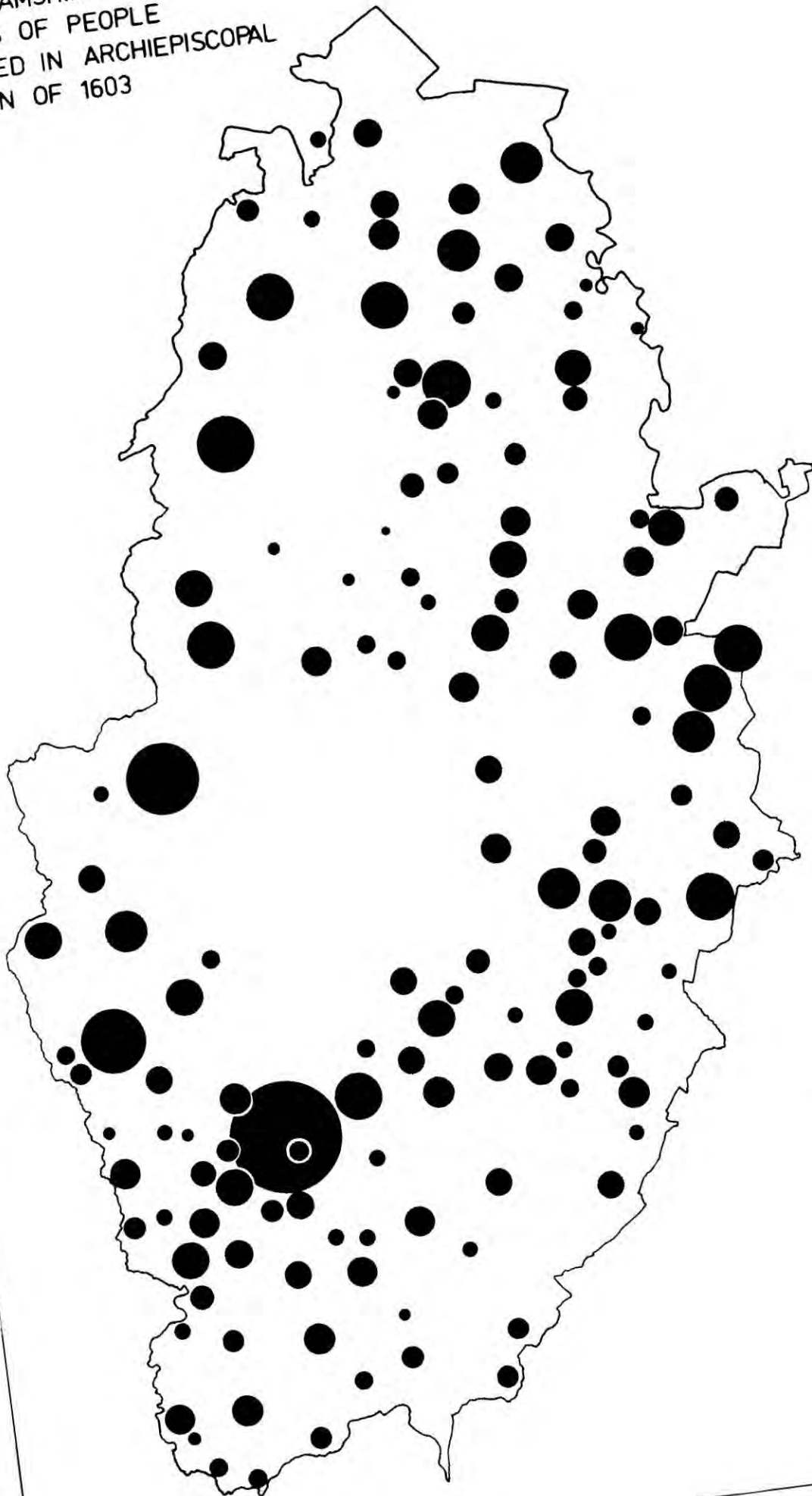
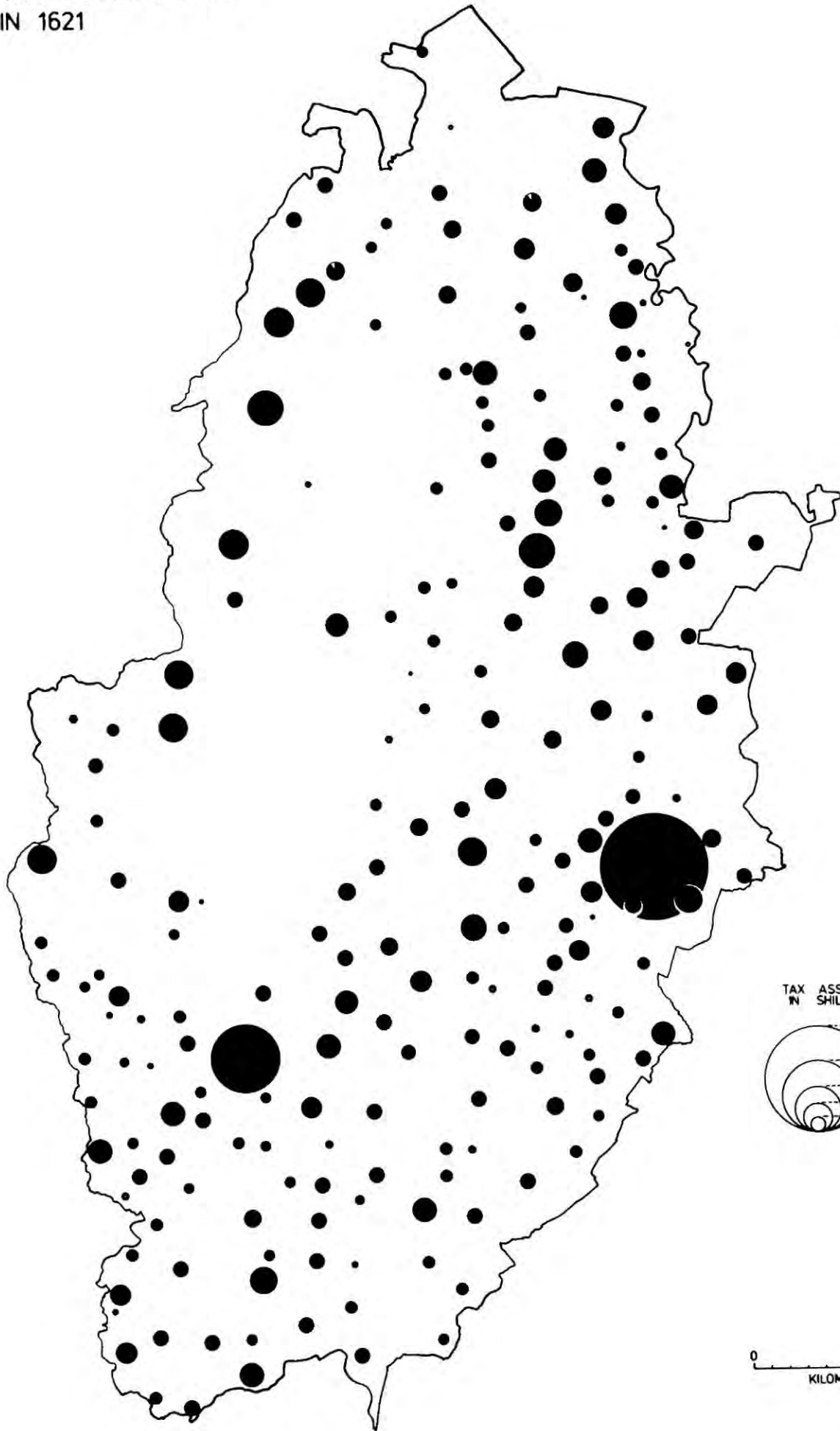


Figure 4.46

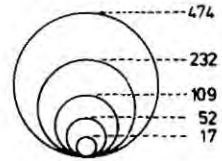
NOTTINGHAMSHIRE: TAX ASSESSMENTS IN 1621

Sources: P.R.O., E179/160/279-282.

NOTTINGHAMSHIRE
TAX ASSESSMENTS
IN 1621



TAX ASSESSMENT
IN SHILLINGS.



0 10
KILOMETRES

Figure 4.47

NOTTINGHAMSHIRE: NUMBER OF TAXPAYERS IN 1621

Sources: P.R.O., E179/160/279-282.

NOTTINGHAMSHIRE
NUMBER OF TAXPAYERS
IN 1621

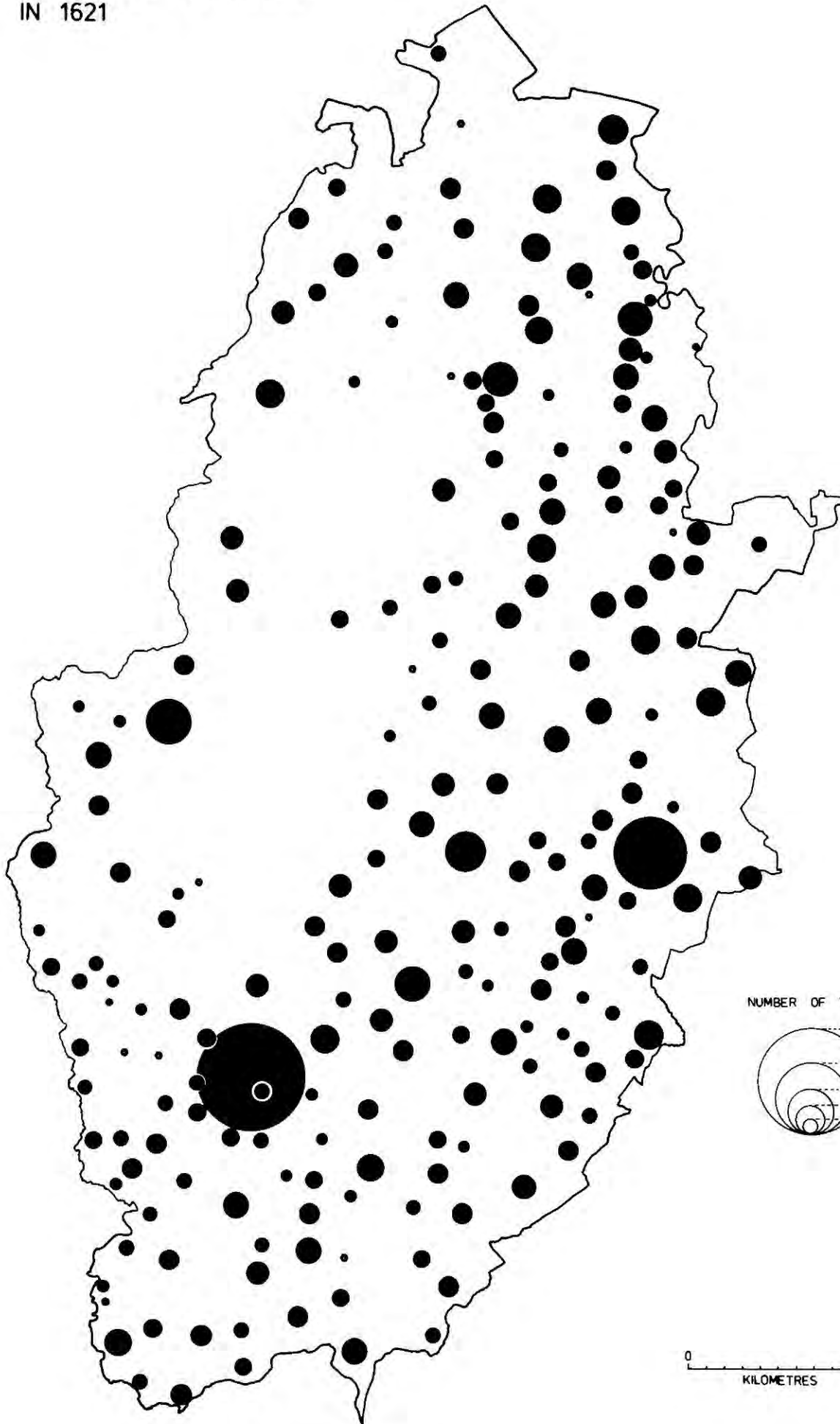


Figure 4.48

NOTTINGHAMSHIRE: TOTAL HEARTHS IN HEARTH TAX OF 1674

Sources: P.R.O., E179/254/30-31.

NOTTINGHAMSHIRE
TOTAL HEARTHES
IN HEARTH TAX
OF 1674

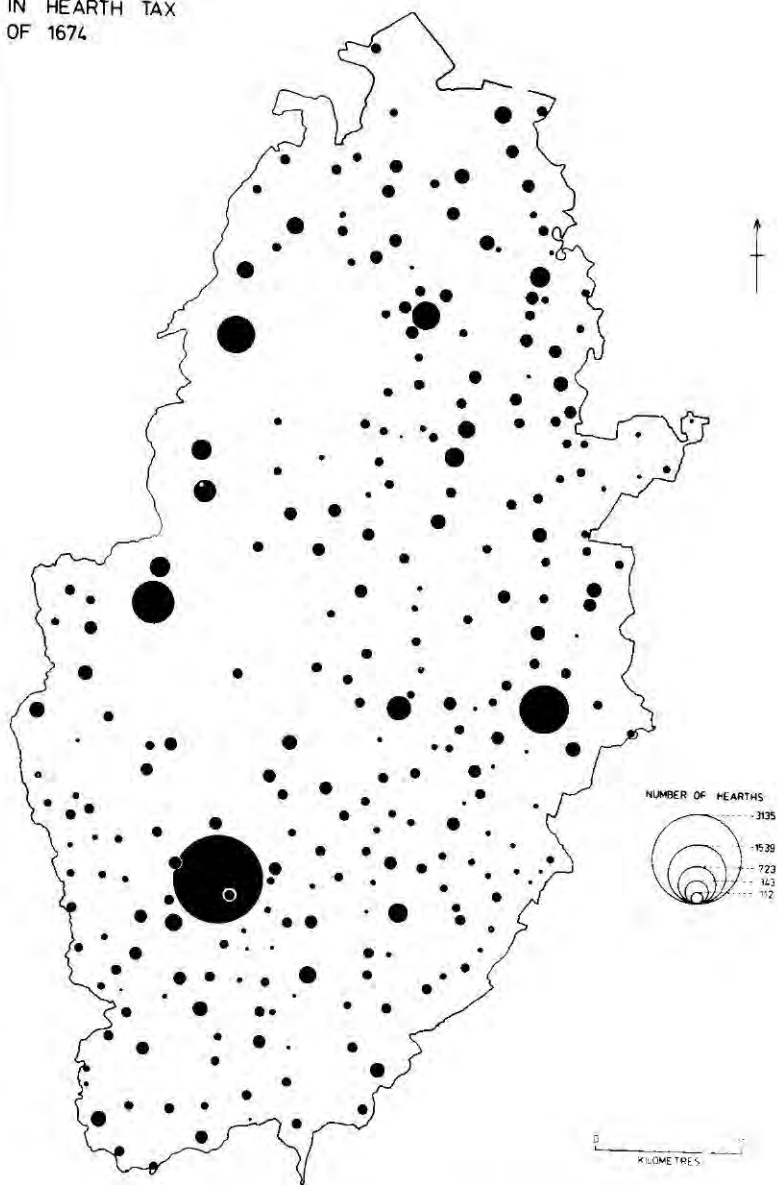
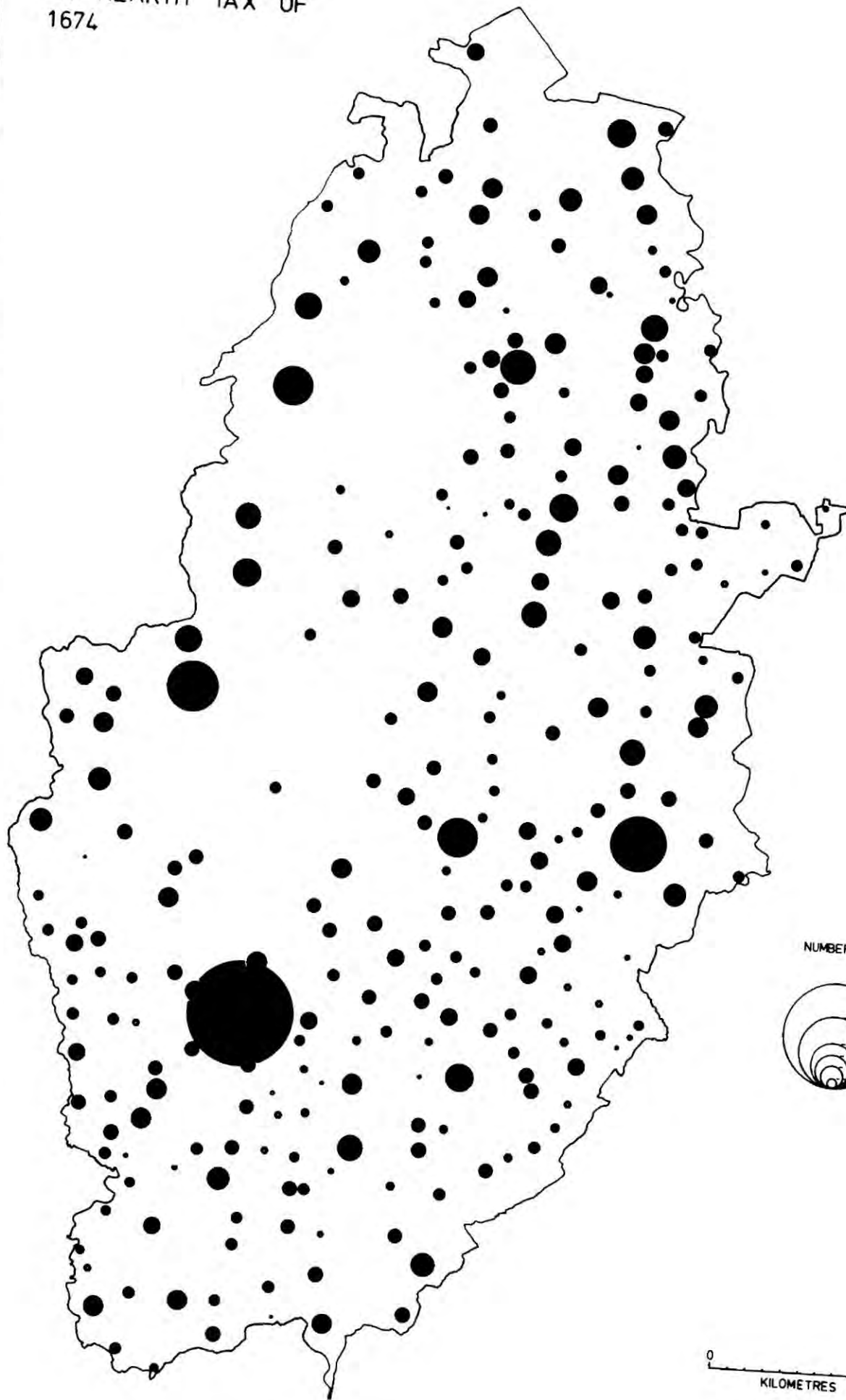


Figure 4.49

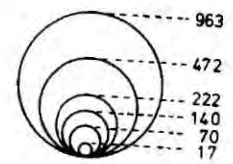
NOTTINGHAMSHIRE: CHARGEABLE ENTRIES IN HEARTH TAX OF 1674

Sources: P.R.O., E179/254/30-31.

NOTTINGHAMSHIRE
CHARGEABLE ENTRIES
IN HEARTH TAX OF
1674



NUMBER OF ENTRIES



0 10
KILOMETRES

Figure 4.50

NOTTINGHAMSHIRE: POPULATION OF AGE TO RECEIVE COMMUNION IN 1676

Source: Compton Census.

NOTTINGHAMSHIRE
POPULATION OF AGE
TO RECEIVE COMMUNION
IN 1676

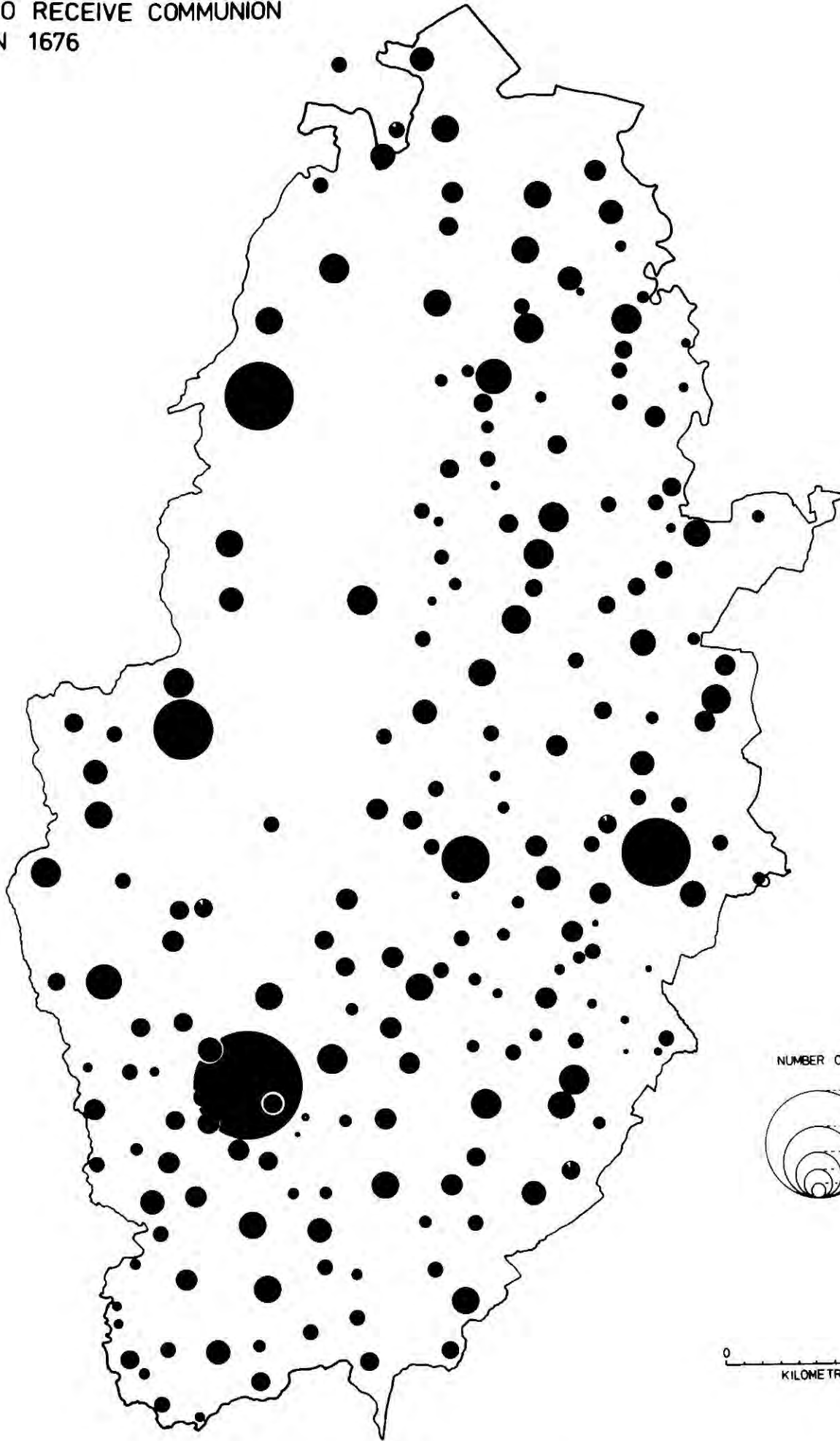


Figure 4.51

NOTTINGHAMSHIRE: PERCENTAGE OF TAXATION UNITS IN EACH WAPENTAKE
IN THE TOP 25 PER CENT OF TAXATION UNITS IN THE COUNTY IN
1086, 1334 and 1674

Sources: 1086: Domesday book, folios 280-293.


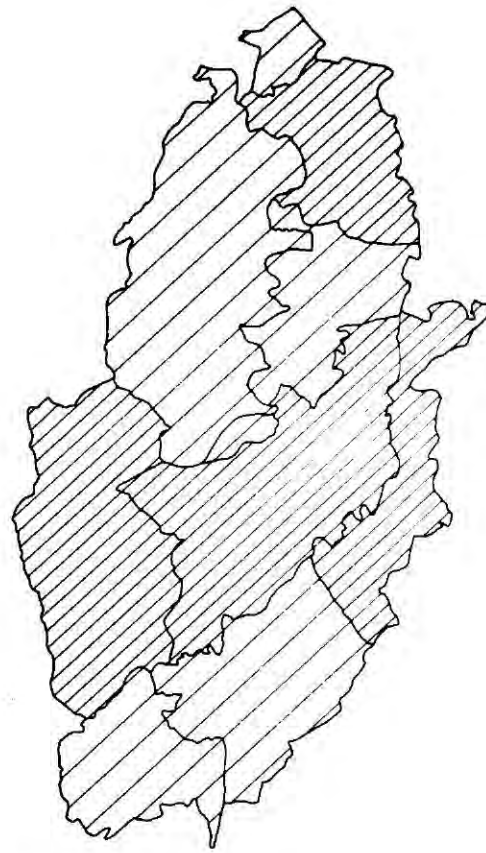
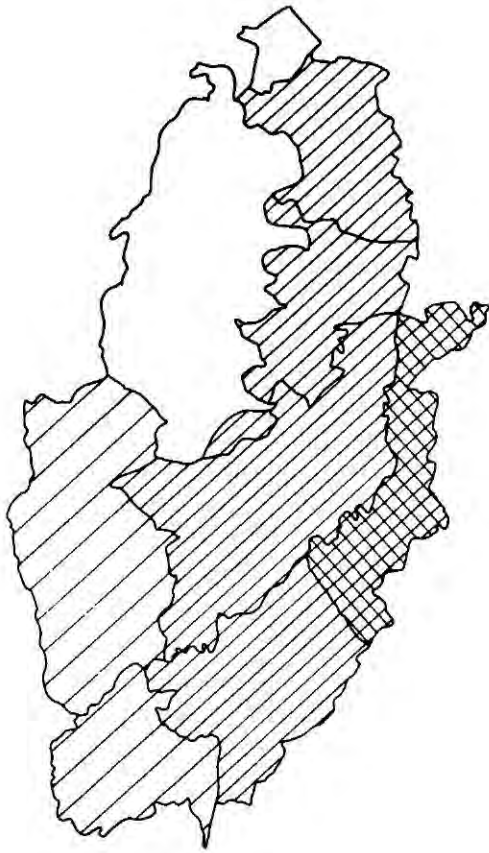
1334: P.R.O., E179/159/6.

1674: P.R.O., E179/254/30-31.

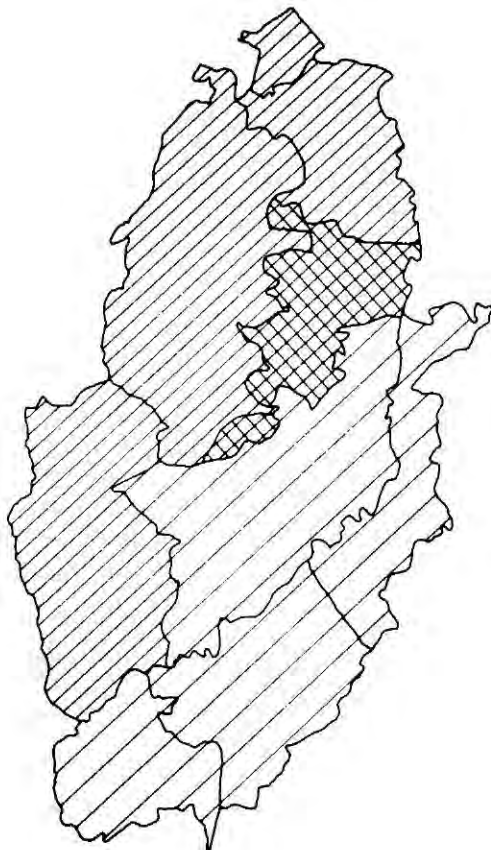
NOTTINGHAMSHIRE, PERCENTAGE OF TAXATION UNITS IN EACH WAPENTAKE IN THE TOP 25 PERCENT OF TAXATION UNITS IN THE COUNTY IN 1086, 1334 AND 1674.

1086: DOMESDAY POPULATION

1334: LAY SUBSIDY



1674: CHARGEABLE HEARTHES



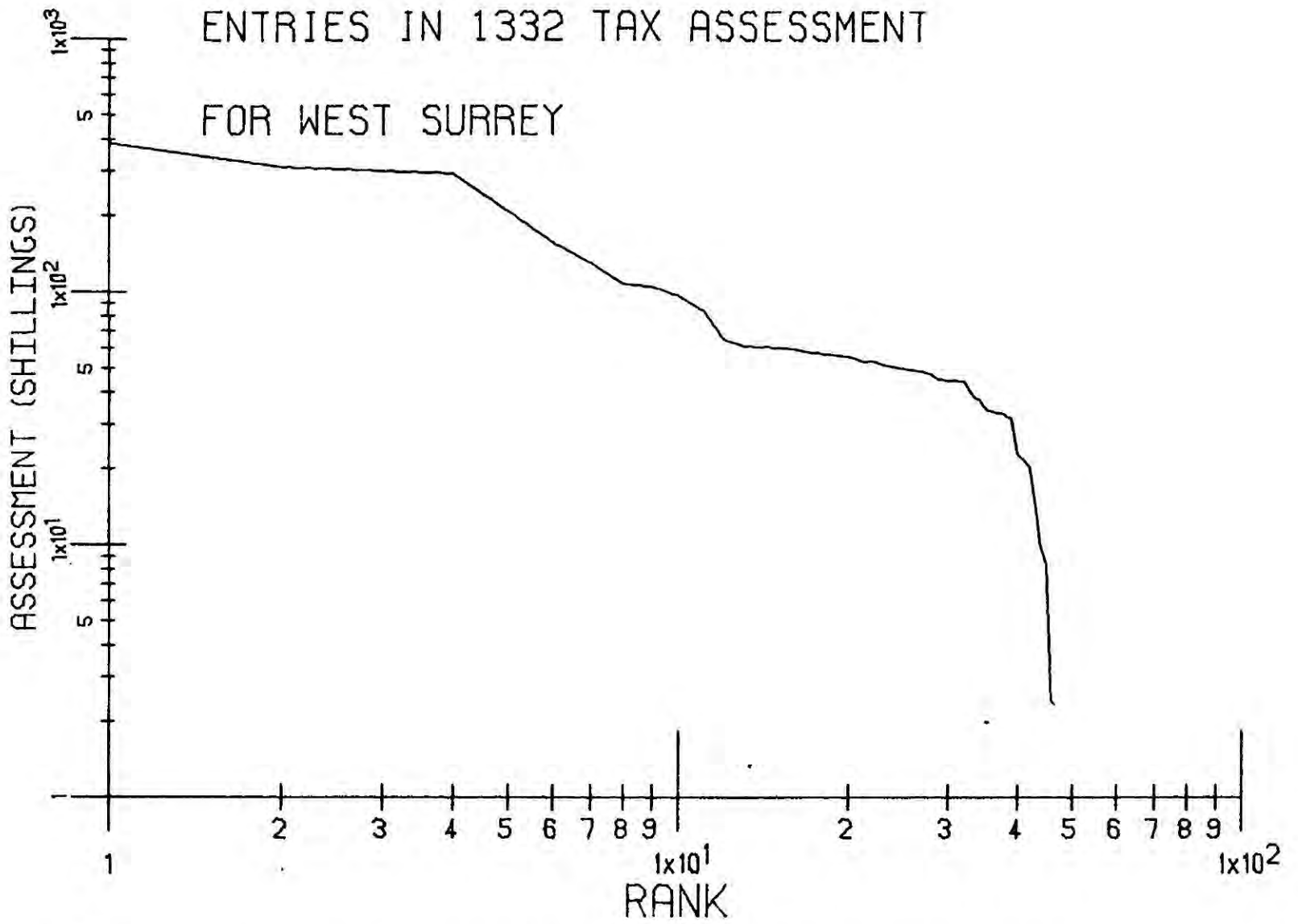
	1086	1334	1674
Hatfield	6.7%	21.1%	30.0%
North Clay	35.0%	37.5%	32.0%
South Clay	30.0%	20.7%	40.0%
Thurgarton and Lythe	25.5%	32.6%	18.0%
Broxtowe	17.5%	25.0%	34.2%
Newark	40.7%	25.0%	19.4%
Bingham	34.9%	22.2%	13.9%
Rushcliffe	23.1%	14.8%	21.4%

Figure 4.52

- a) ASSESSMENT AGAINST RANK FOR ENTRIES IN 1332 TAX ASSESSMENT FOR WEST SURREY
- b) FREQUENCY DISTRIBUTION OF ASSESSMENT PER ENTRY IN 1332 TAX ASSESSMENT FOR WEST SURREY

Source: Willard, J.F., Surrey Taxation Returns: Fifteenths and Tenths, Surrey Record Society Publications 11, (Butler and Tanner Ltd.), 1932.

ASSESSMENT AGAINST RANK FOR
 ENTRIES IN 1332 TAX ASSESSMENT
 FOR WEST SURREY



FREQUENCY DISTRIBUTION OF ASSESSMENT
 PER ENTRY IN 1332 TAX ASSESSMENT
 FOR WEST SURREY

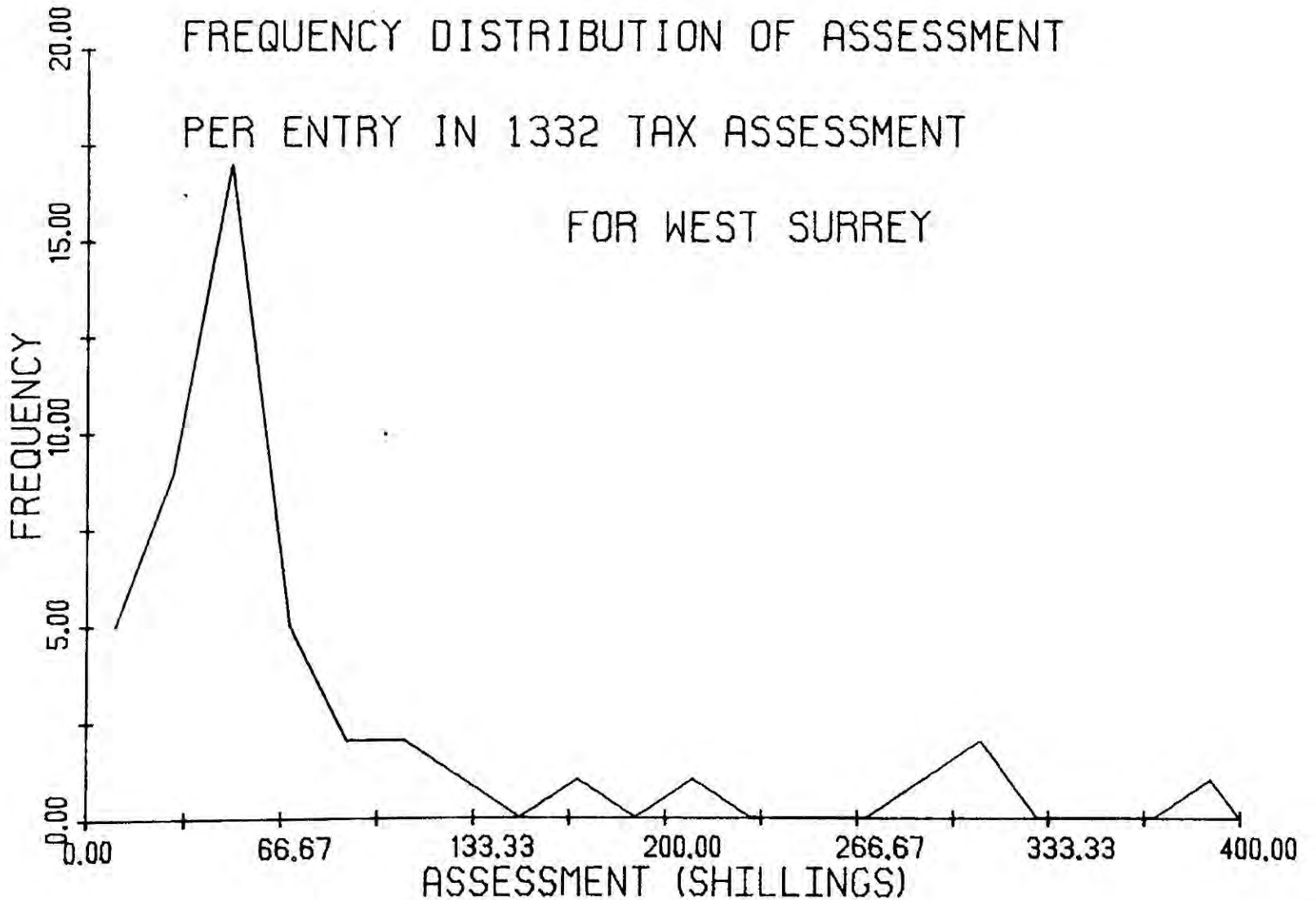
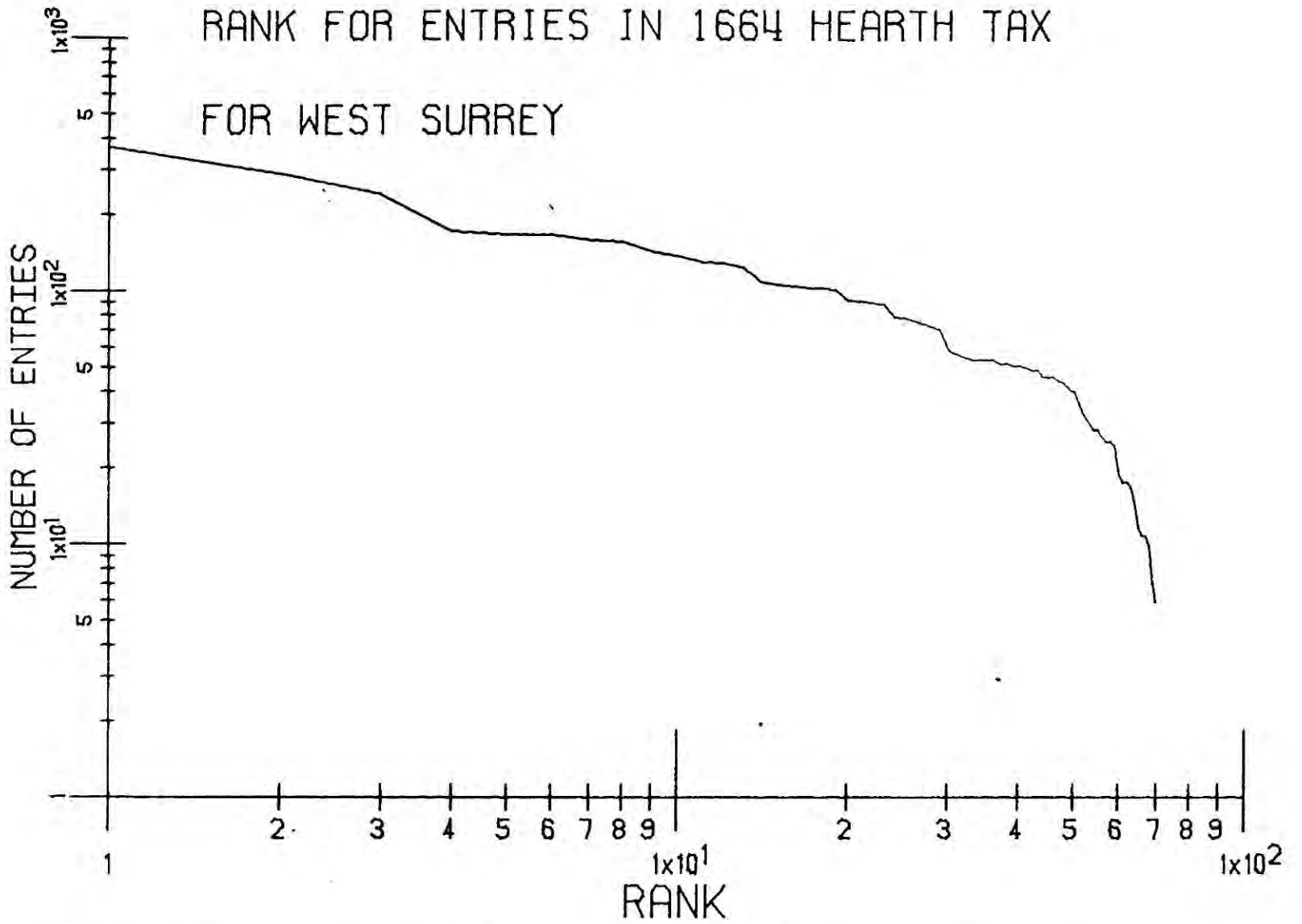


Figure 4.53

- a) NUMBER OF TOTAL ENTRIES AGAINST RANK FOR ENTRIES IN 1664 HEARTH TAX FOR WEST SURREY
- b) FREQUENCY DISTRIBUTION OF TOTAL ENTRIES PER ENTRY IN 1664 HEARTH TAX FOR WEST SURREY

Source: Meekings, C.E.F., Surrey Hearth Tax 1664, Surrey Record Society Publications 17, (Butler and Tanner Ltd.), 1940.

NUMBER OF TOTAL ENTRIES AGAINST
RANK FOR ENTRIES IN 1664 HEARTH TAX
FOR WEST SURREY



FREQUENCY DISTRIBUTION OF TOTAL ENTRIES
PER ENTRY IN 1664 HEARTH TAX
FOR WEST SURREY

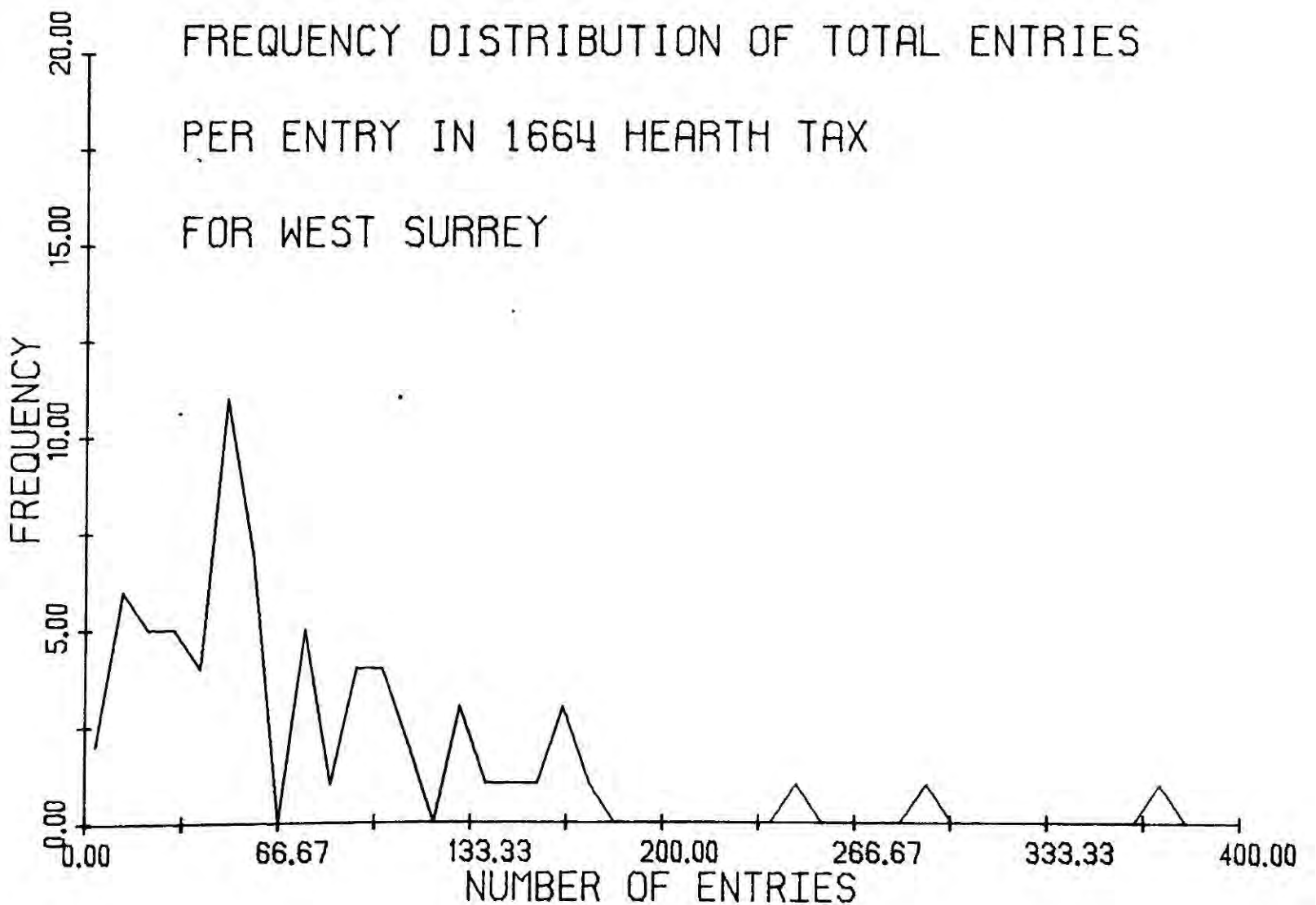
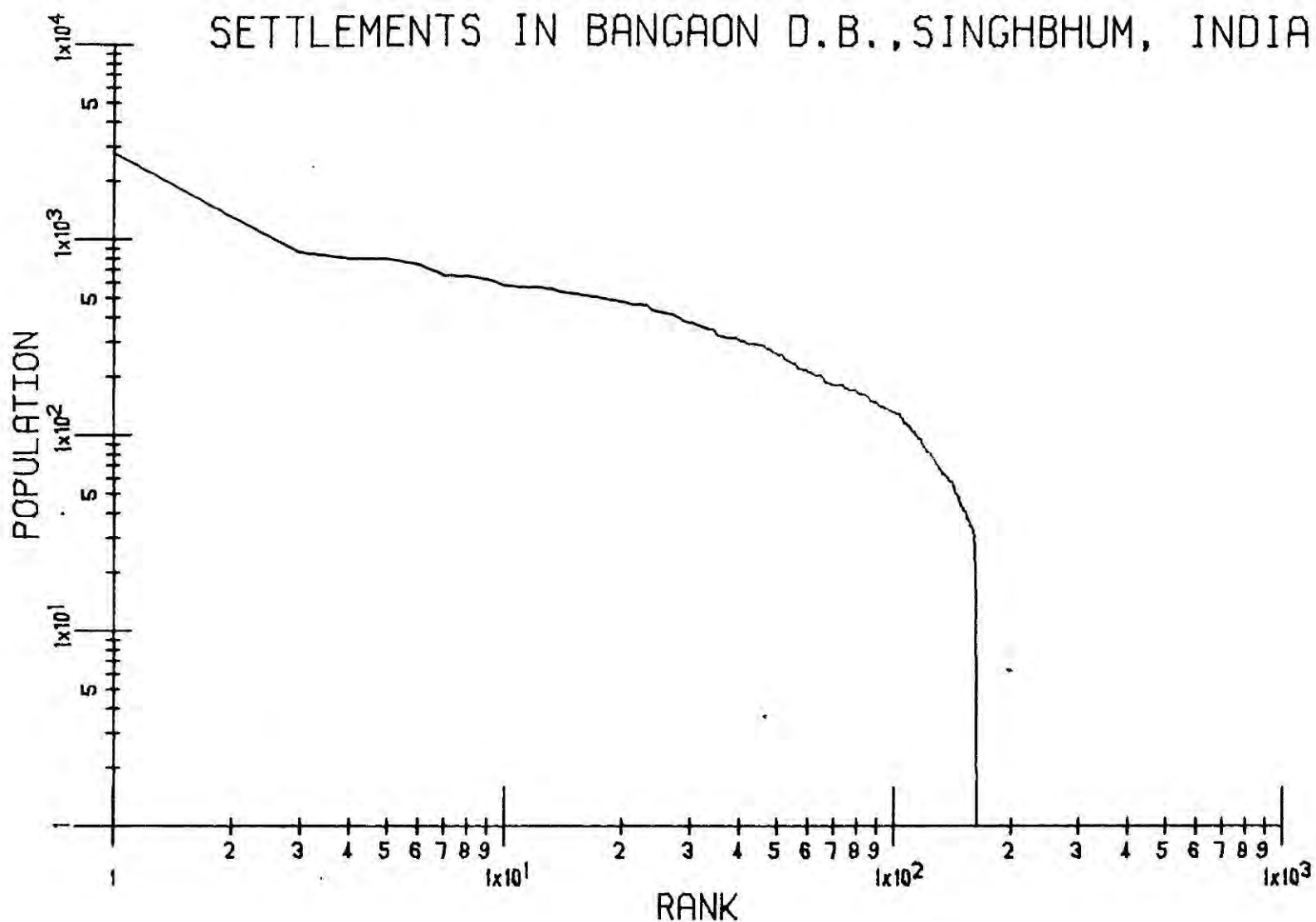


Figure 4.54

- a) POPULATION AGAINST RANK FOR SETTLEMENTS IN BANGAON D.B., SINGHBHUM, INDIA.
- b) FREQUENCY DISTRIBUTION OF POPULATION PER SETTLEMENT IN BANGAON D.B., INDIA.

Source: District Census Handbook 1971 (Bihar) District Singhbhum,
B.L. Das, Director of Census Operations Bihar,

POPULATION AGAINST RANK FOR
SETTLEMENTS IN BANGAON D.B., SINGHBHUM, INDIA



FREQUENCY DISTRIBUTION OF POPULATION
PER SETTLEMENT IN BANGAON D.B., INDIA

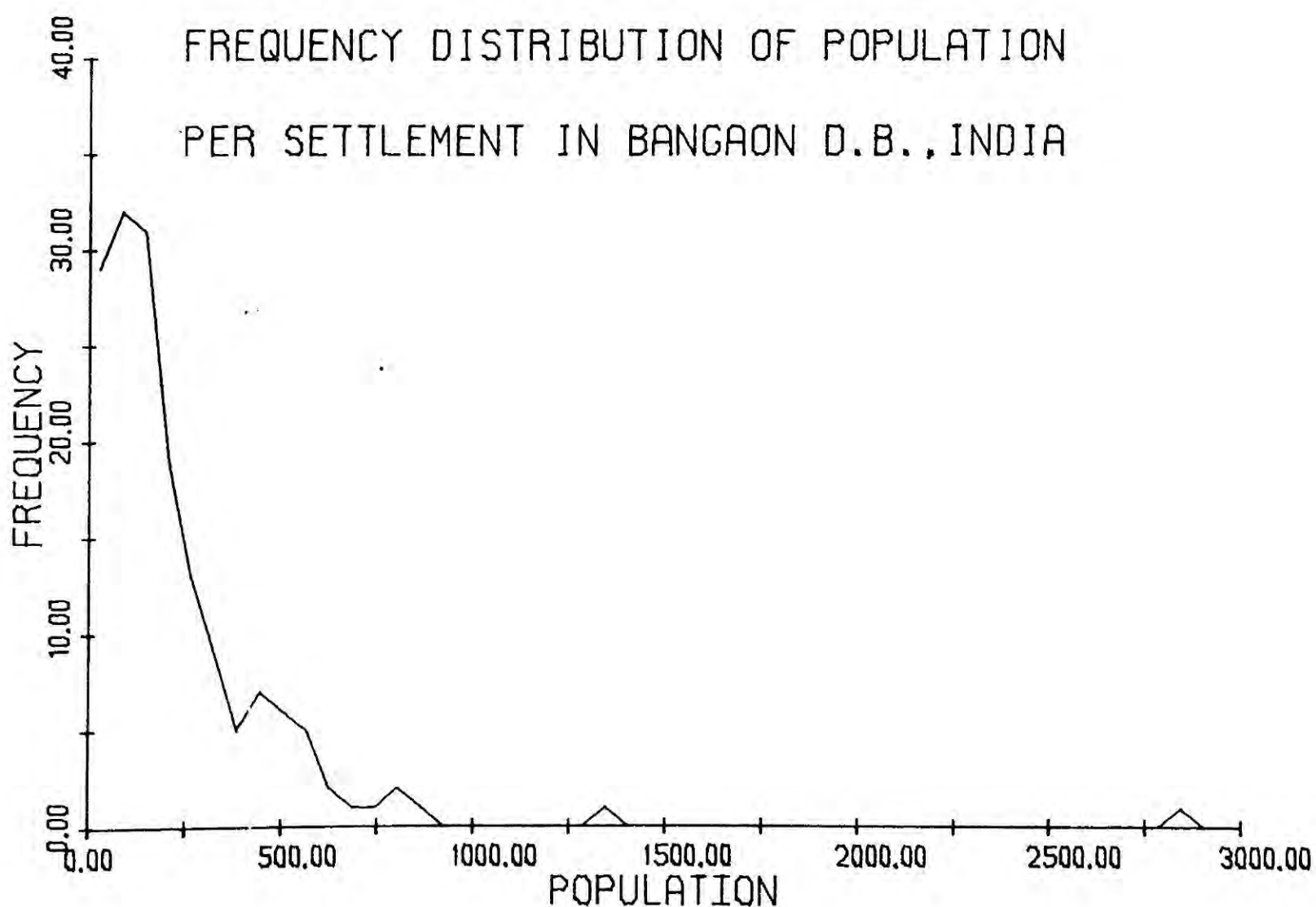


Figure 5.1

NOTTINGHAMSHIRE: NORMAN MANORIAL RATIONALISATION FROM
DOMESDAY BOOK

Inset: DESERTED MEDIEVAL VILLAGES

Sources: Domesday Book, folios 280-293.

Deserted Medieval Villages from Beresford, M.W. and
Hurst, J.G., Deserted Medieval Villages, (Lutterworth
Press, London), 1971.

NOTTINGHAMSHIRE
NORMAN MANORIAL
RATIONALISATION FROM
DOMESDAY BOOK

- Completely waste township
- Other mention of waste
- ⊗ Combined manors - the number of pre-Norman manors in each case is shown by the small circles

0 10
KILOMETRES



DESERTED MEDIEVAL VILLAGES
from Beresford and Hurst (1971)

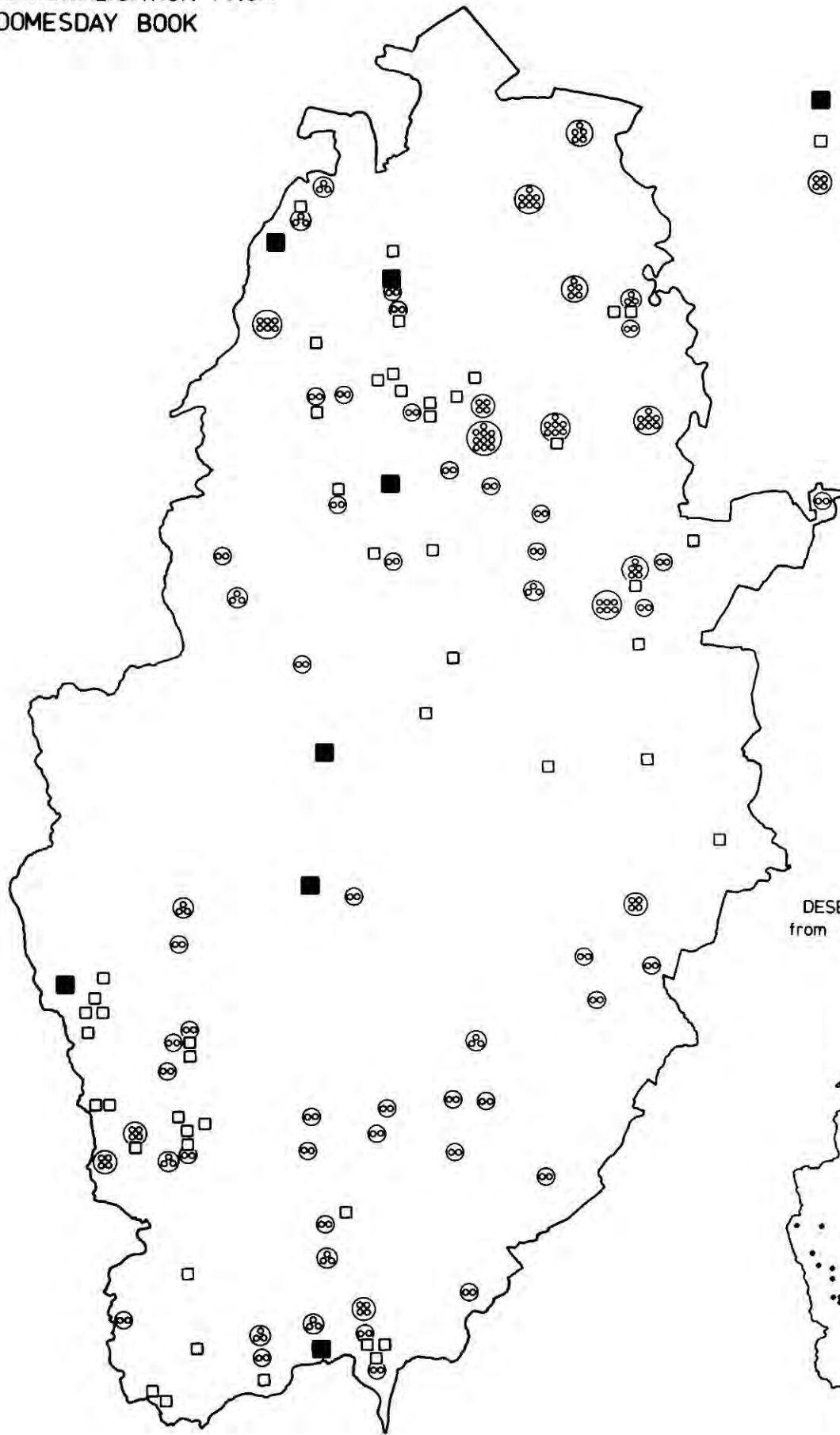


Figure 7.1

NOTTINGHAMSHIRE: RELIEF

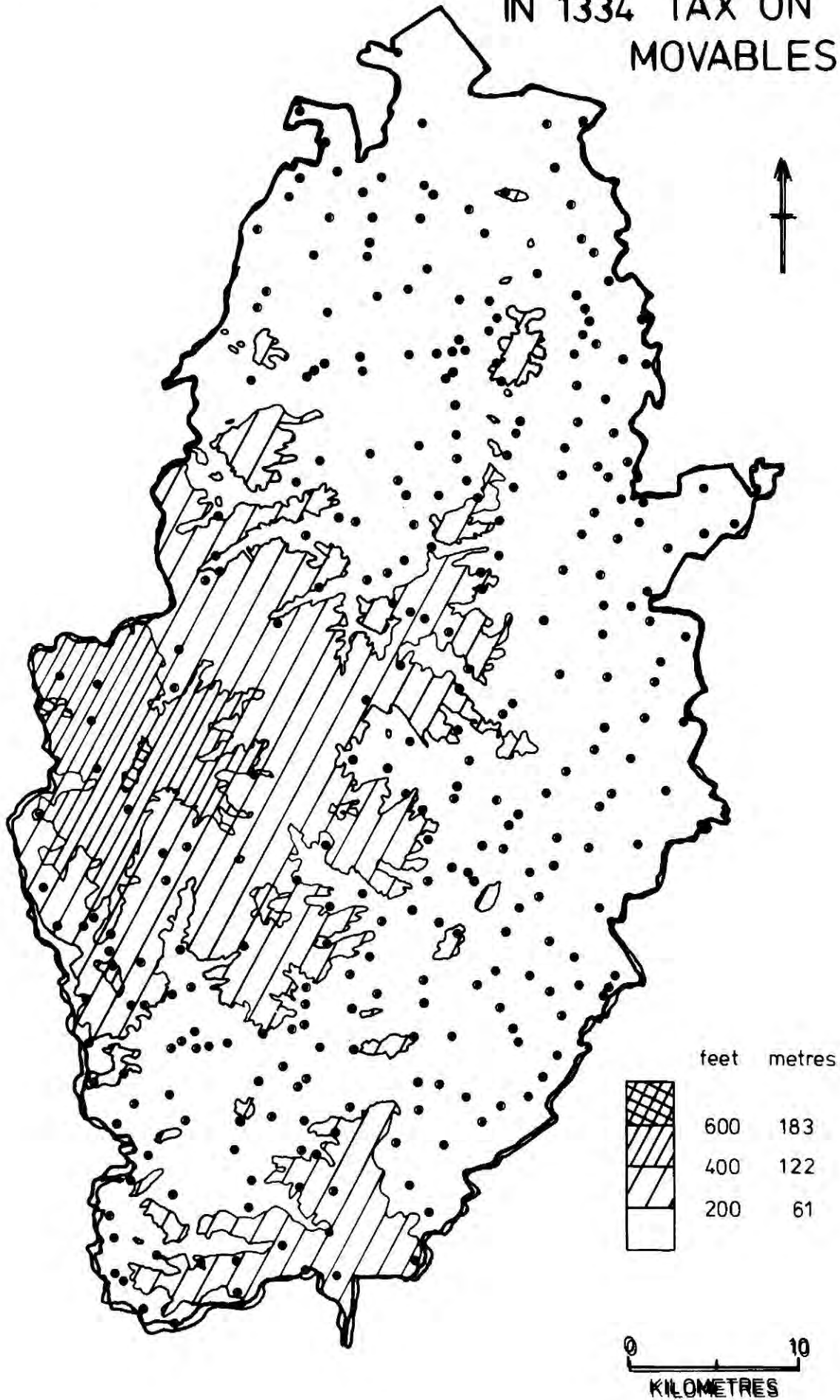
Overlay: PLACES MENTIONED IN 1334 TAX ON MOVABLES

Sources: Ordnance Survey, Scale of four miles to one inch,
Fourth Edition, Sheet 6, North Midlands and Lincolnshire.

P.R.O., E179/159/6.

NOTTINGHAMSHIRE
RELIEF.

NOTTINGHAMSHIRE
PLACES MENTIONED
IN 1334 TAX ON
MOVABLES



NOTTINGHAMSHIRE
PLACES MENTIONED

Figure 7.1

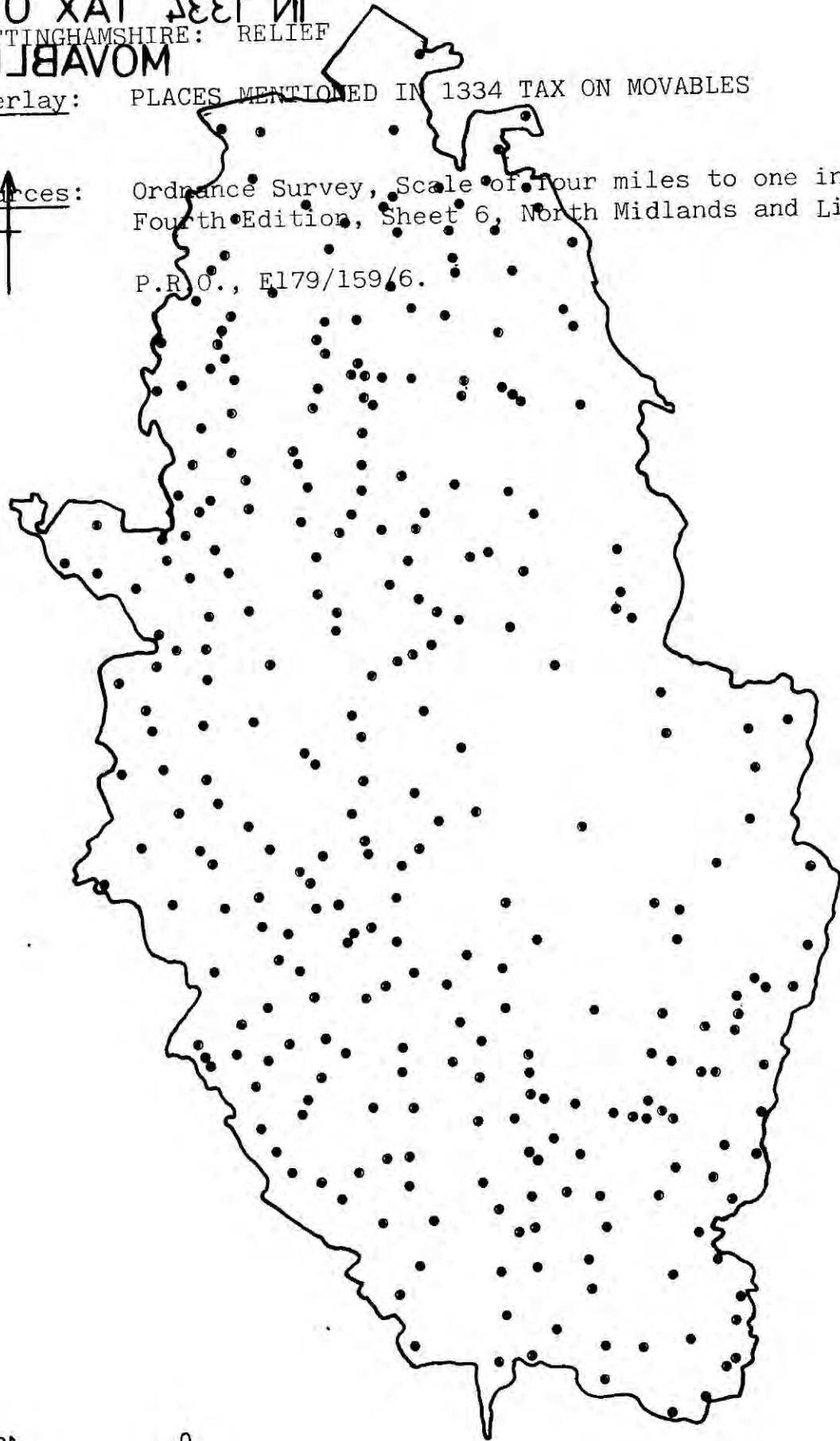
IN 1334 TAX ON
MOVABLES
NOTTINGHAMSHIRE: RELIEF

Overlay: PLACES MENTIONED IN 1334 TAX ON MOVABLES

Sources: Ordnance Survey, Scale of four miles to one inch,
Fourth Edition, Sheet 6, North Midlands and Lincolnshire.



P.R.O., E179/159/6.



NOTTINGHAMSHIRE RELIEF.

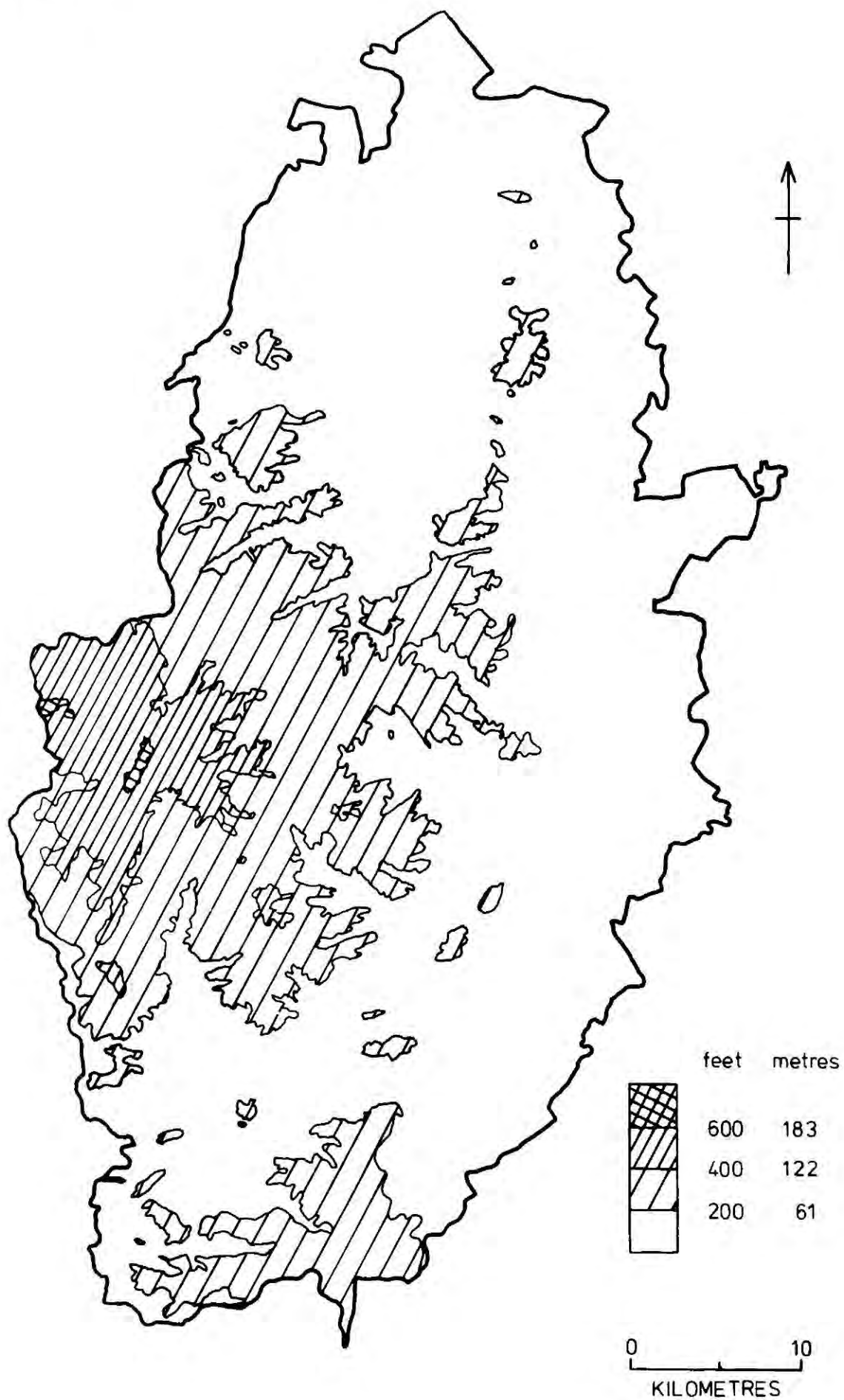
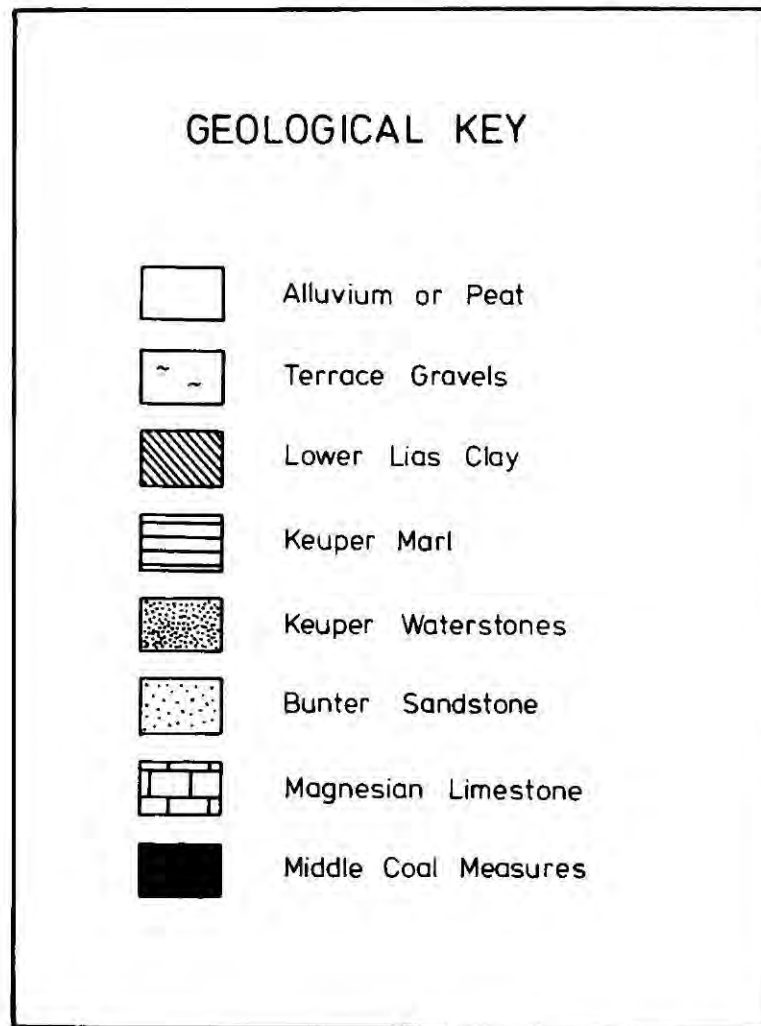


Figure 7.2

NOTTINGHAMSHIRE: GEOLOGY



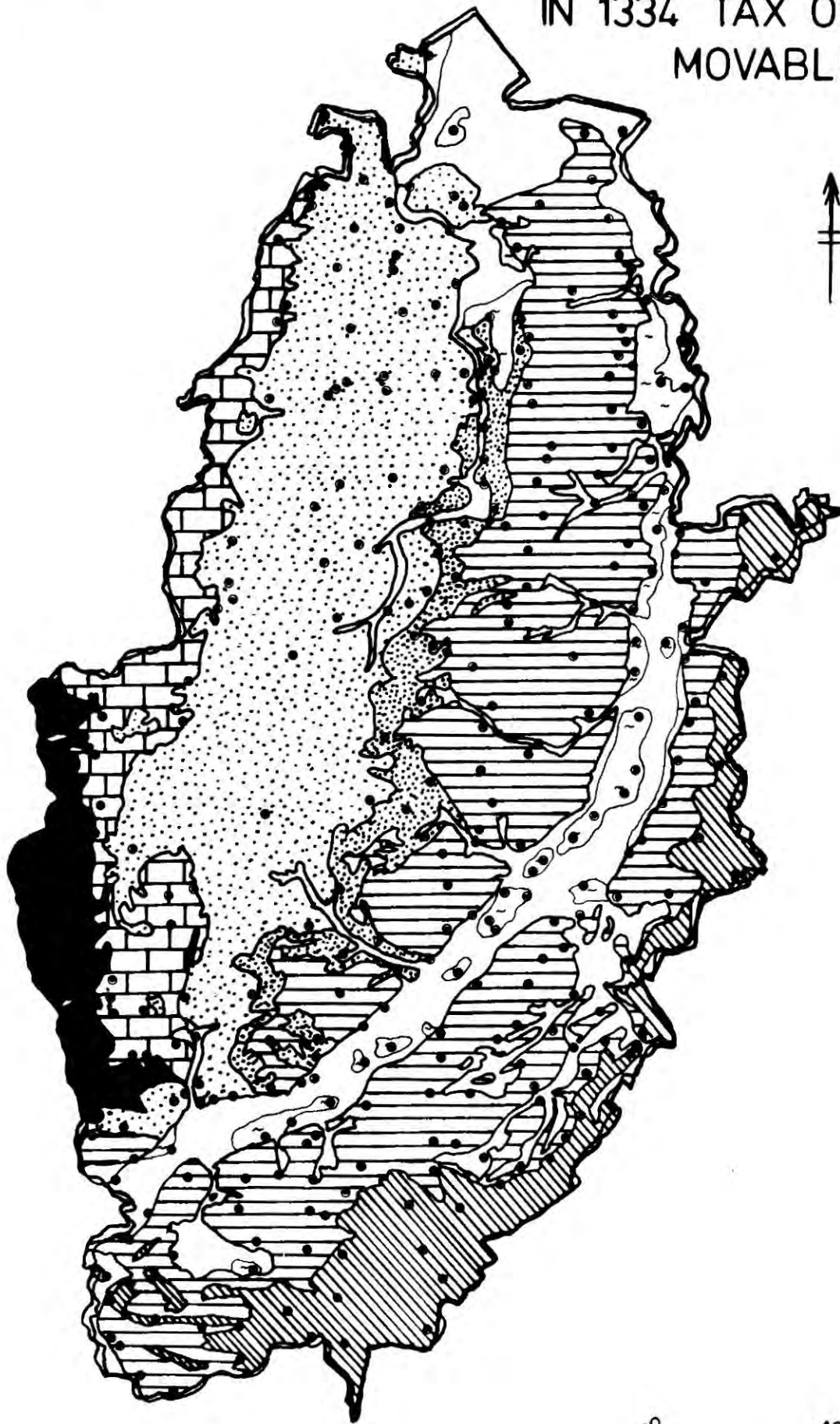
Overlay: PLACES MENTIONED IN 1334 TAX ON MOVABLES

Sources: Ordnance Survey Geological Survey, Scale of four miles to one inch, Sheet 11.

P.R.O., E179/159/6.

NOTTINGHAMSHIRE
GEOLOGY

NOTTINGHAMSHIRE
PLACES MENTIONED
IN 1334 TAX ON
MOVABLES

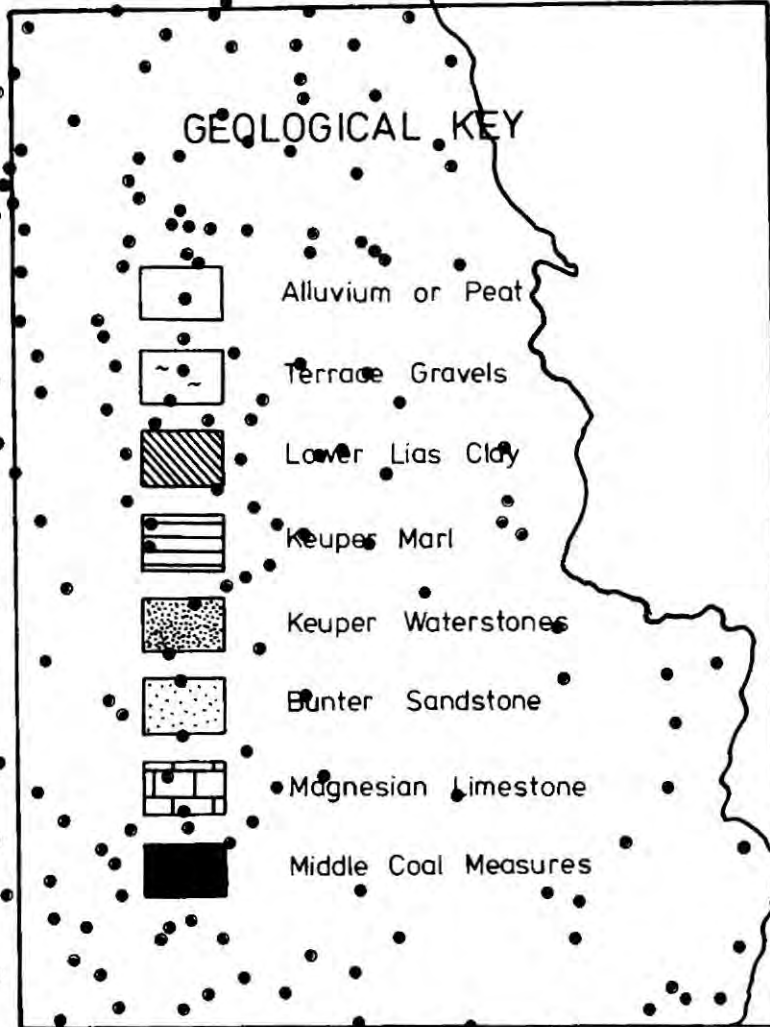


0 100
KILOMETRES

NOTTINGHAMSHIRE
PLACES MENTIONED

NOTTINGHAMSHIRE GEOLOGY

IN 1334 TAX ON
MOVABLES



Overlay: PLACES MENTIONED IN 1334 TAX ON MOVABLES

Sources: Ordnance Survey Geological Survey, Scale of four miles to one inch, Sheet 11.

P.R.O., E179/159/6.

0 10
KILOMETRES

Figure 7.3

NOTTINGHAMSHIRE: DISTRIBUTION OF RIVERS

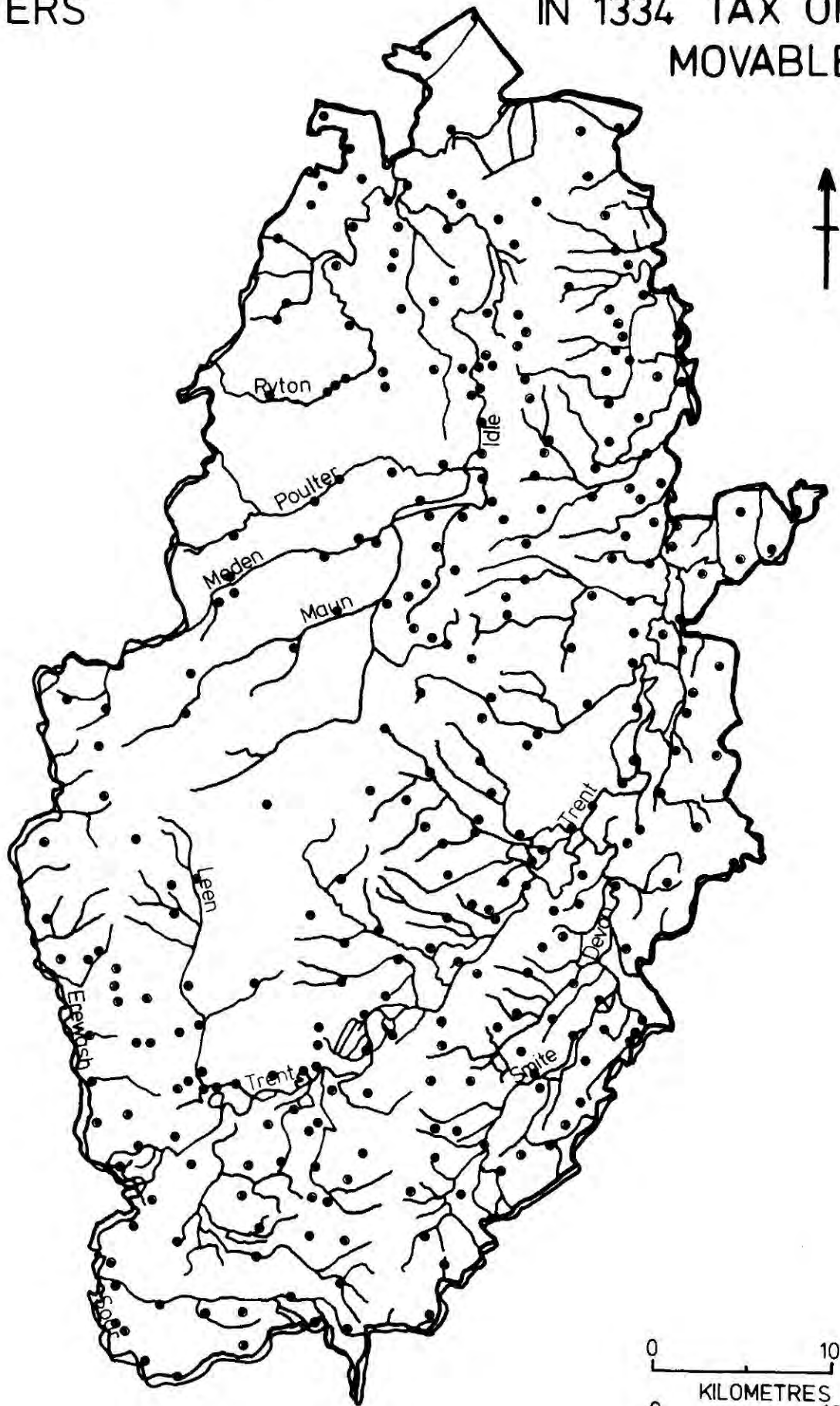
Overlay: PLACES MENTIONED IN 1334 TAX ON MOVABLES

Sources: Ordnance Survey, Scale of four miles to one inch,
Fourth Edition, Sheet 6, North Midlands and
Lincolnshire.

P.R.O., E179/159/6.

NOTTINGHAMSHIRE
DISTRIBUTION OF
RIVERS

NOTTINGHAMSHIRE
PLACES MENTIONED
IN 1334 TAX ON
MOVABLES



0 10
KILOMETRES
0 10
KILOMETRES

NOTTINGHAMSHIRE
PLACES MENTIONED
IN 1334 TAX ON
MOVABLES

Figure 7/8

NOTTINGHAMSHIRE: DISTRIBUTION OF RIVERS

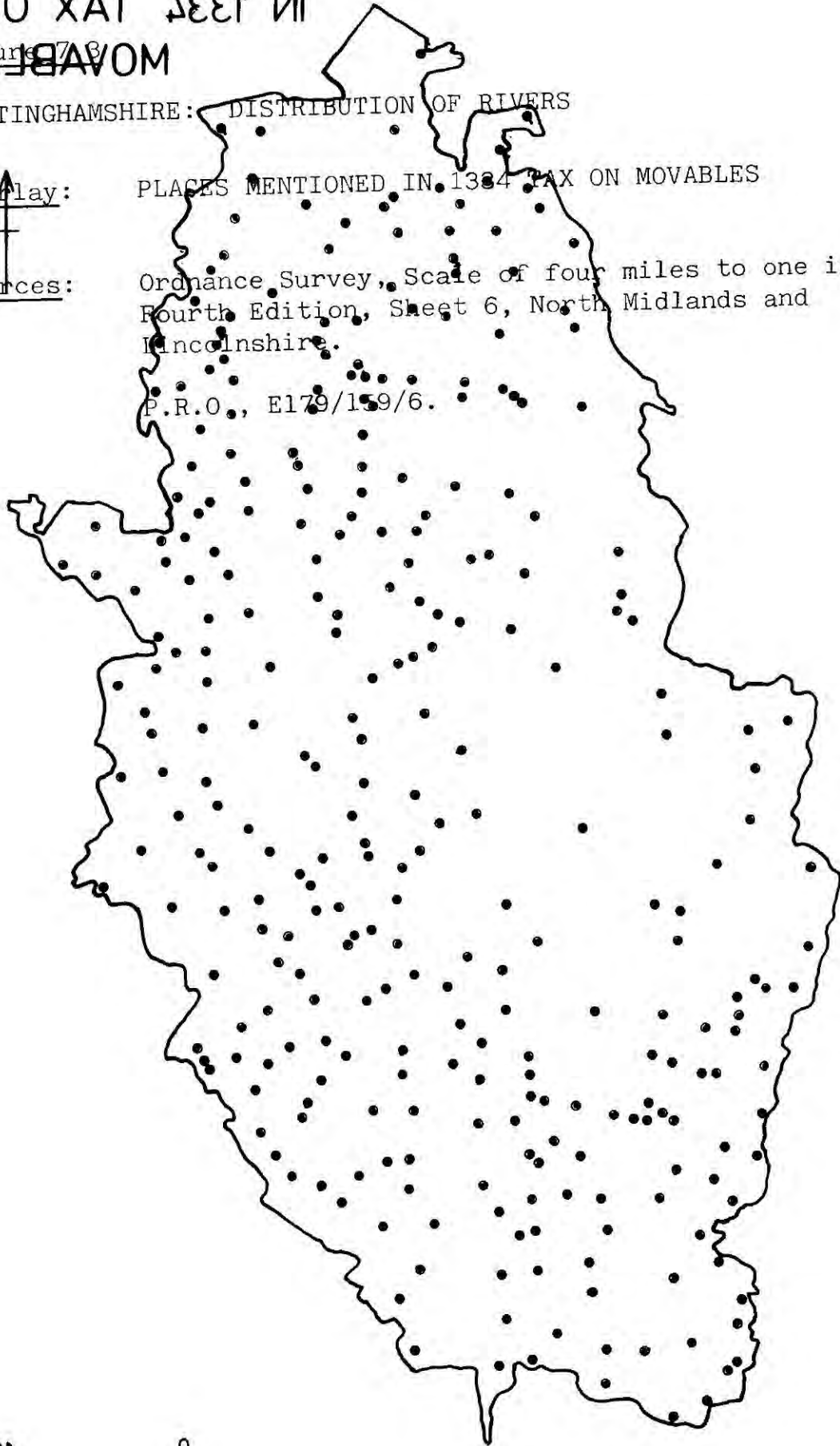
Overlay:

PLACES MENTIONED IN 1334 TAX ON MOVABLES

Sources:

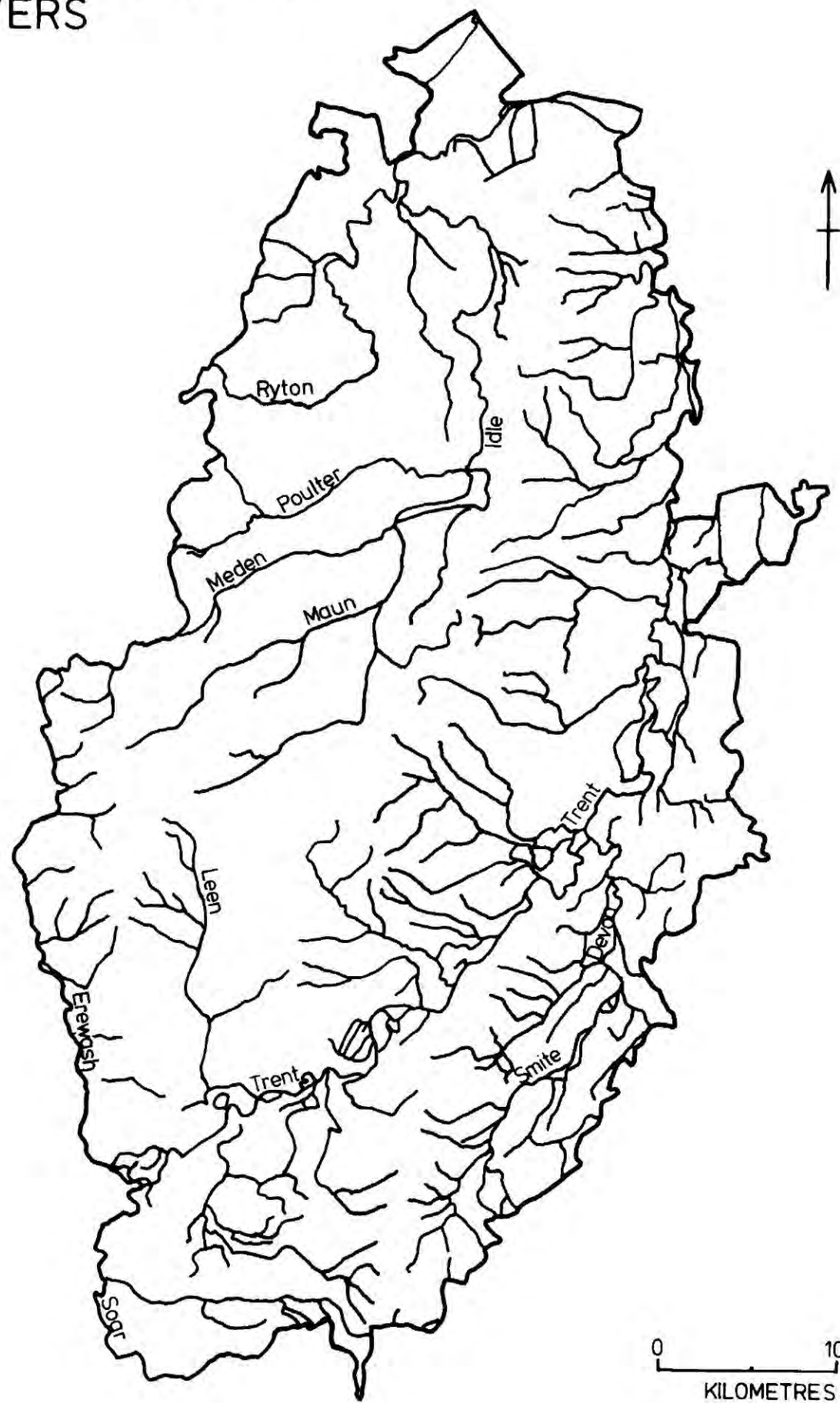
Ordnance Survey, Scale of four miles to one inch,
Fourth Edition, Sheet 6, North Midlands and
Lincolnshire.

P.R.O., E179/159/6.



0 10
KILOMETRES

NOTTINGHAMSHIRE DISTRIBUTION OF RIVERS



0 10
KILOMETRES

Figure 8.1

STAUNTON, KILVINGTON, ALVERTON AND FLAWBOROUGH
circa 16th century

Sources: N.C.R.O., FW 1S, Senior's Map of Flawborough.
19th Century map of Field Names at Staunton Hall.
Tithe Map of Kilvington dated 1840.
Title deeds as mentioned in text Chapter Eight.

STAUNTON, KILVINGTON, ALVERTON AND FLAWBOROUGH, circa 16th century

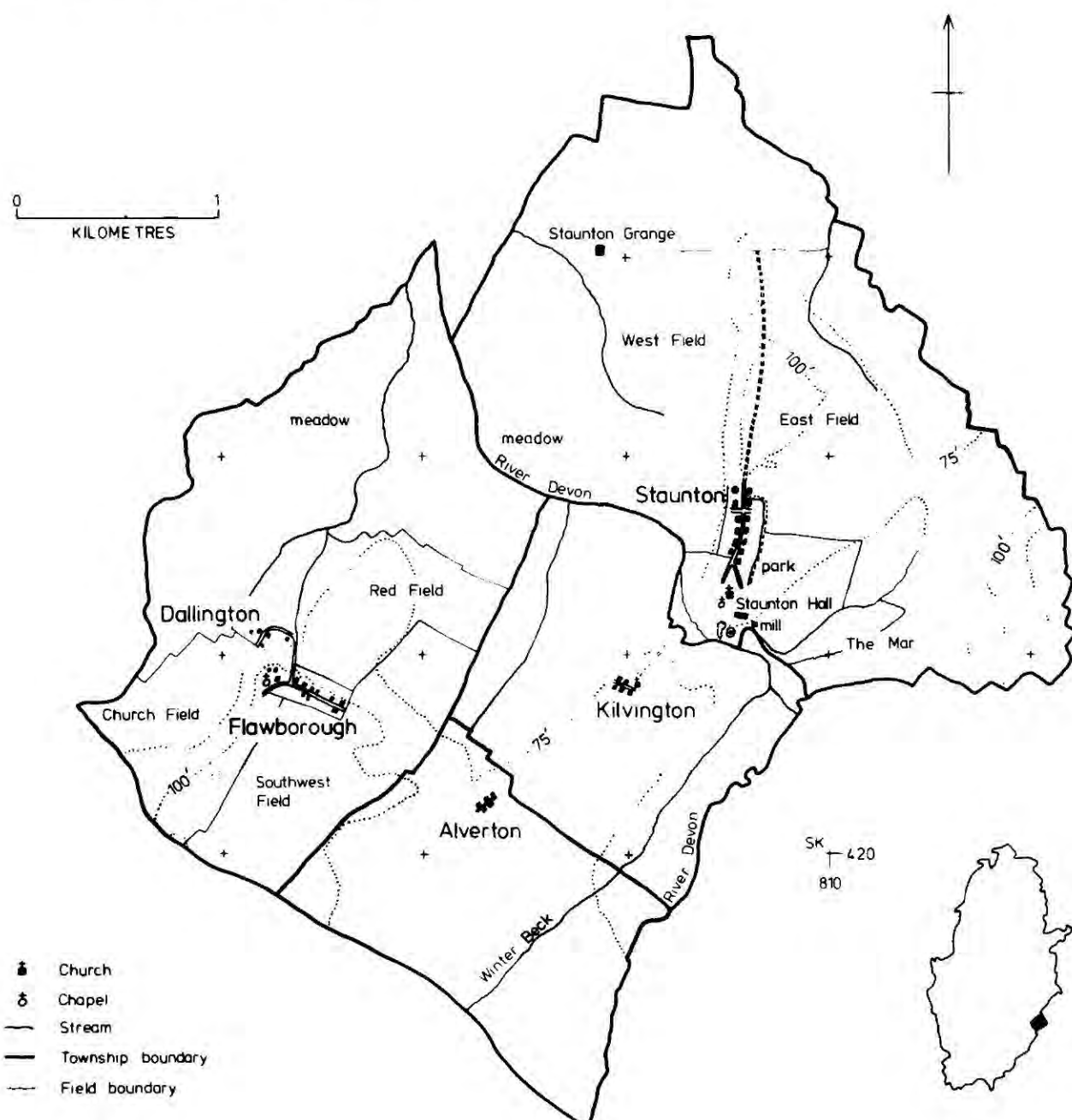


Figure 8.2

COTHAM IN 1629

Sources: William Senior's map of Cotham, N.C.R.O., CM 1S.

Ordnance Survey: Scale 1:25,000 Sheets SK 74 and SK 84.

COTHAM in 1629

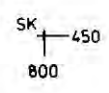

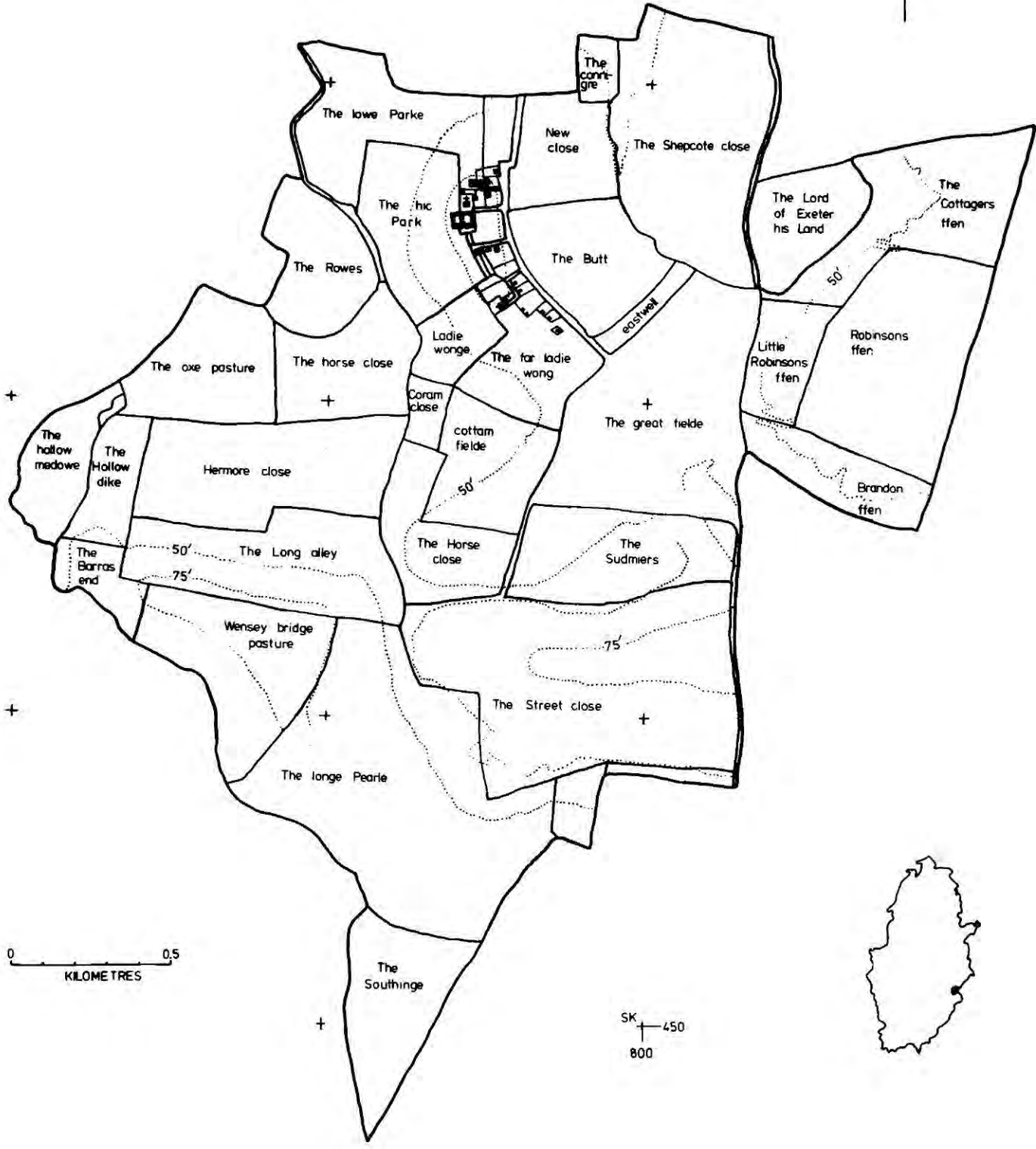



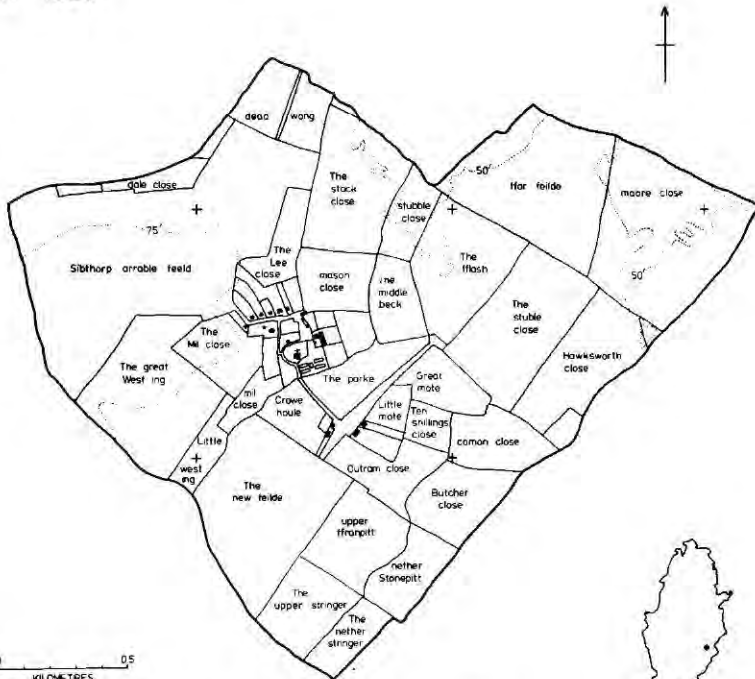
Figure 8.3

SIBTHORPE IN 1629

Sources: William Senior's map of Sibthorpe, N.C.R.O., SI 1S.

Ordnance Survey: Scale 1:25,000 Sheet SK 74.

SIBTHORPE in 1629



0 0.5
KILOMETRES

SK 440
770

Figure 8.4

FLAWBOROUGH IN 1629

Sources: William Senior's map of Flawborough, N.C.R.O., FW 1S.

Ordnance Survey: Scale 1:25,000 Sheet SK 74.

FLAWBOROUGH in 1629

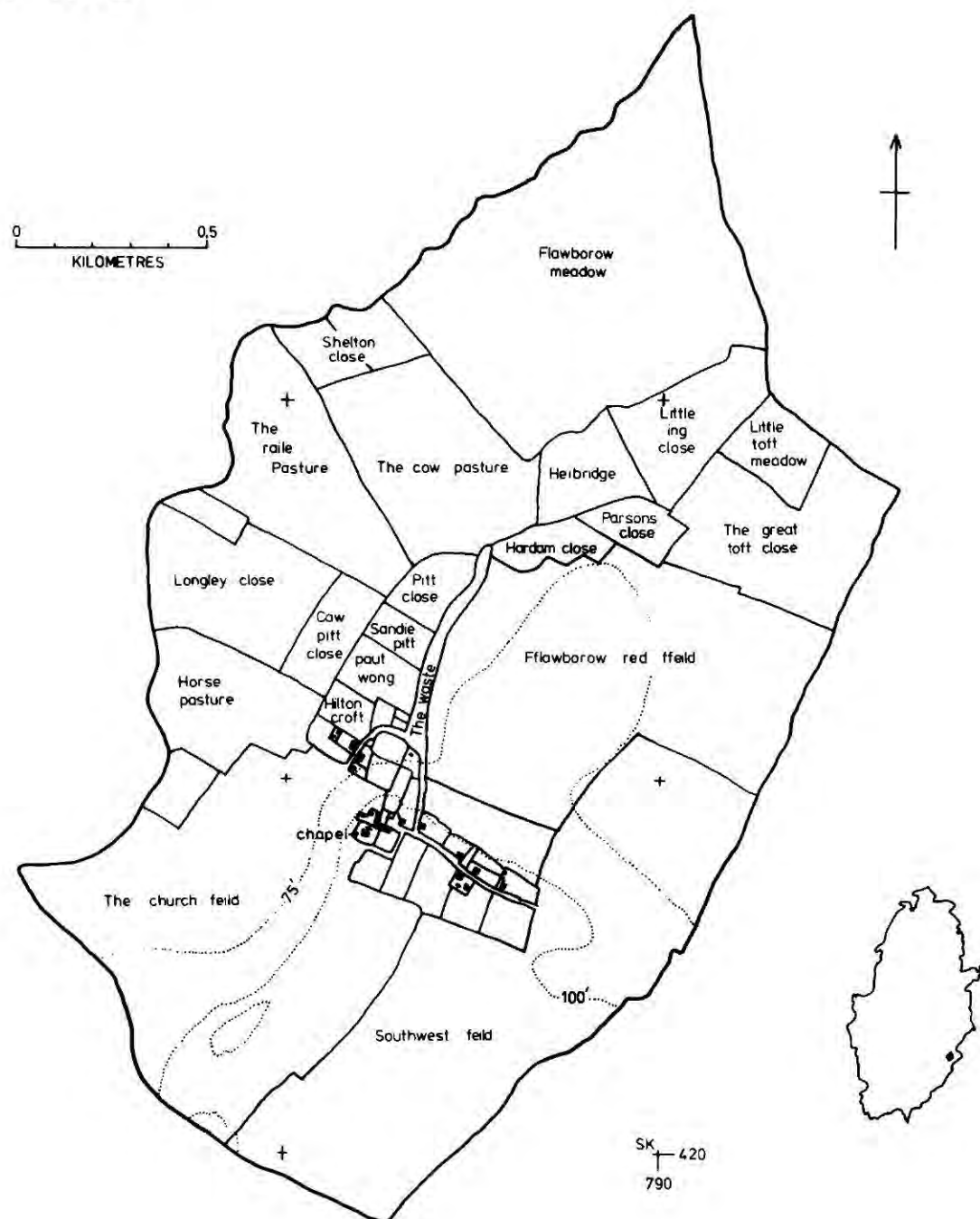


Figure 8.5

RUFFORD circa 1600

Sources: Map of the Lordship of Rufford dated 1637, N.C.R.O., RF 3L.
Ordnance Survey: Scale 1:25,000 Sheets SK 55, 56, 65 and 66.
Forest Perambulations: P/DDP 27-21; P/DDP 27-23.
Forest Perambulations printed in Stevenson, W.H.,
"The early boundaries of Sherwood Forest", pp.396-402 of
White, R., Dukery Records, (Privately Printed), 1904.

Figure 8.6

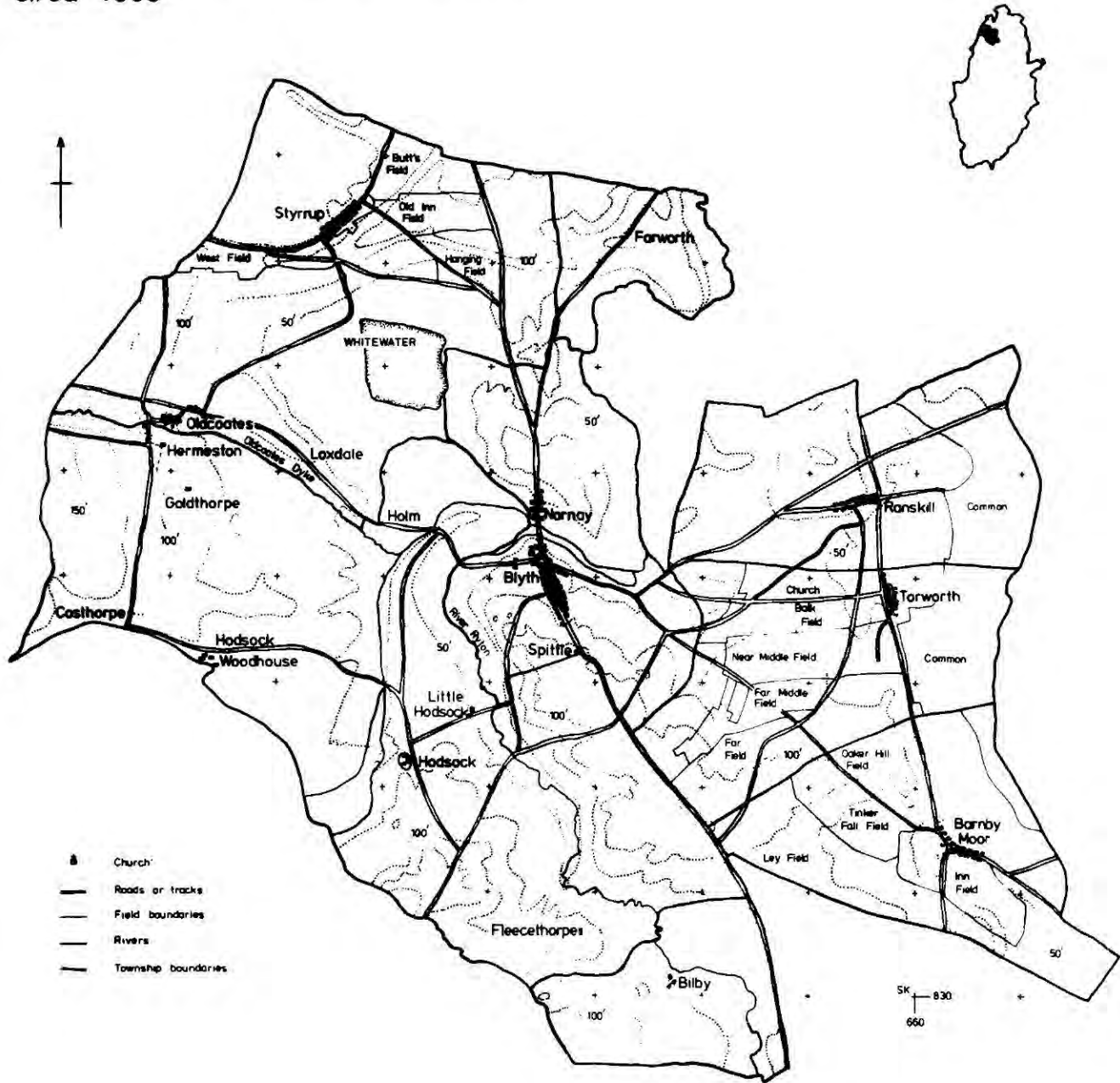
TOWNSHIPS WITHIN THE PARISH OF BLYTH AND IN NOTTINGHAMSHIRE
circa 1600

Sources: See text pp.202-203.

Ordnance Survey: Scale 1:25,000 Sheets SK 58, 59, 68 and 69.

Note: The townships of Bawtry and Austerfield were considered to be part of Blyth Parish, but they were situated in Yorkshire.

TOWNSHIPS WITHIN THE PARISH OF BLYTH AND IN NOTTINGHAMSHIRE circa 1600



- ⊕ Church
- Roads or tracks
- - - Field boundaries
- Rivers
- Township boundaries

0 1
KILOMETRES

500 650 800

Figure 9.1

NOTTINGHAMSHIRE TOWNSHIPS WITH LANDS, RENTS OR TITHES
HELD BY MONASTERIES circa 1500

Sources: Taxatio Ecclesiastica, 1292, particularly for holdings
of external monasteries.

Valor Ecclesiasticus, 1535.

Dugdale, W. and Dodsworth, R., Monasticon Anglicanum,
(London), Vol.I, 1655; Vol.II, 1661; Vol.III, 173.

Thoroton, R., ed. Throsby, J., The Antiquities of
Nottinghamshire (originally published 1790-1796,
republished by E.P. Publishing Ltd., 1972).

NOTTINGHAMSHIRE TOWNSHIPS WITH LANDS, RENTS OR TITHES HELD BY MONASTERIES circa 1500

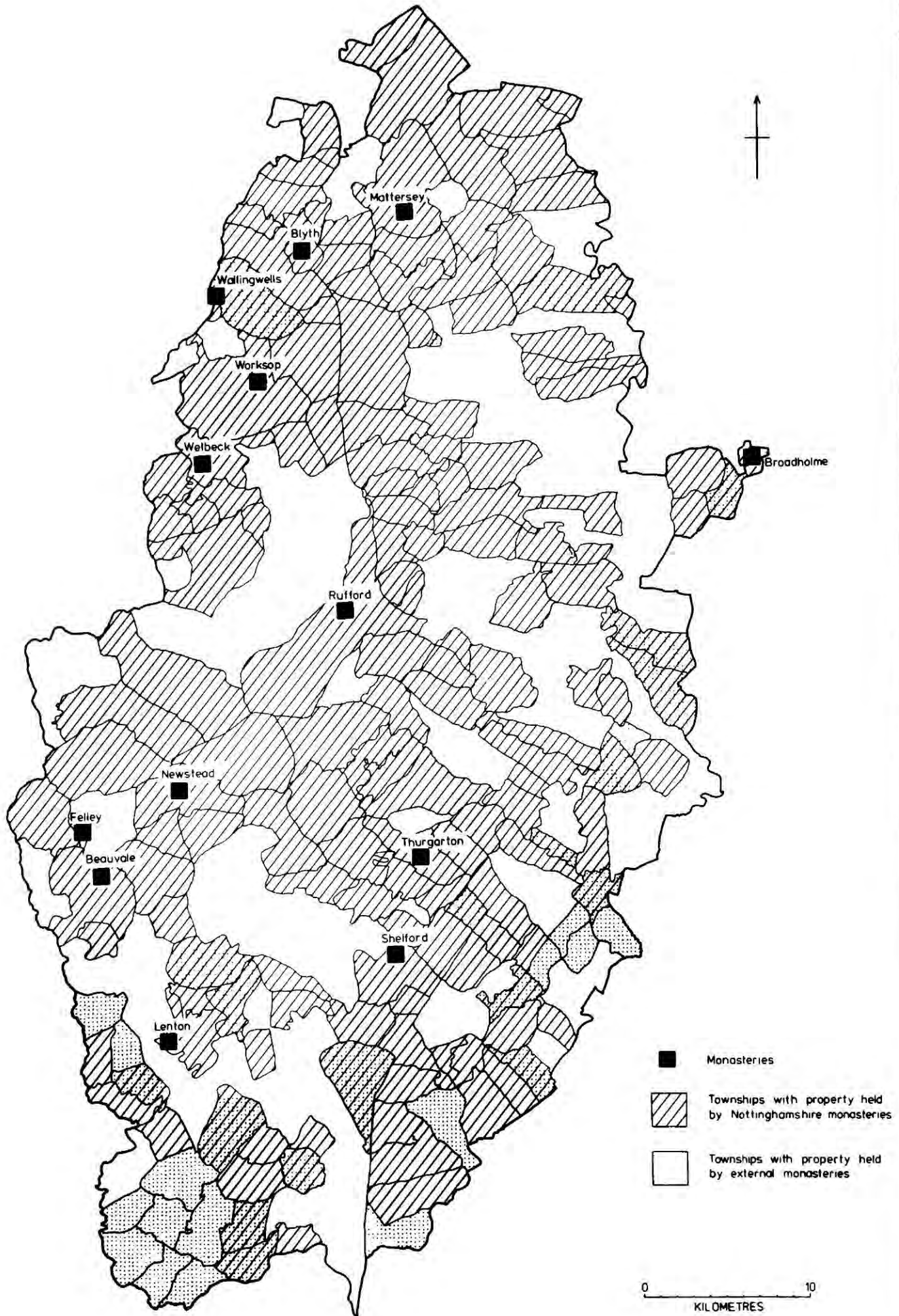


Figure 10.1

NOTTINGHAMSHIRE: PRICES AND WAGES 1200 - 1700

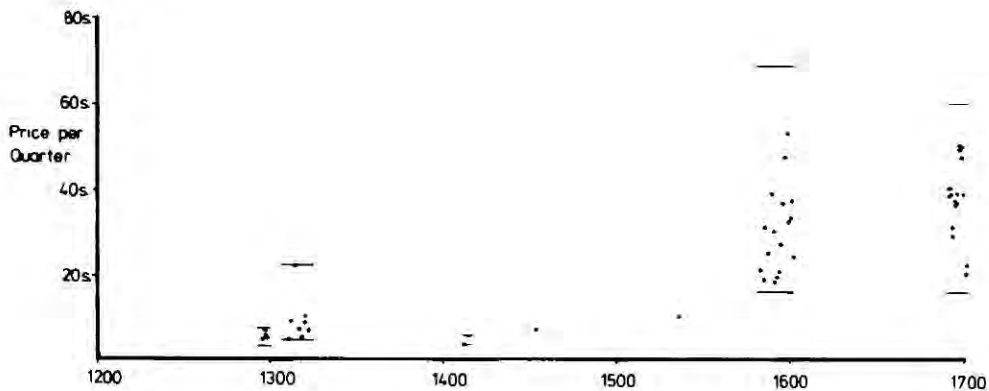
Sources: Wallis Chapman, A.B., "Social and Economic History", pp.265-306 of The Victoria History of the County of Nottingham, Vol.II, ed. W. Page.

Rogers, J.E.T., A History of Agriculture and Prices in England, Vols. I and II, (Oxford, Clarendon Press), 1866.

Note: The prices of Wheat and Barley shown here are the median prices per annum, and it should be emphasised that the range of prices each year could fluctuate to a great extent either side of this median value. These fluctuations are illustrated by the maximum and minimum prices recorded at each period.

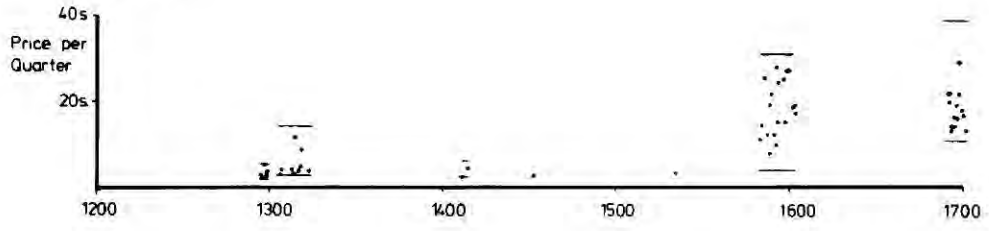
NOTTINGHAMSHIRE PRICES AND WAGES 1200-1700

WHEAT

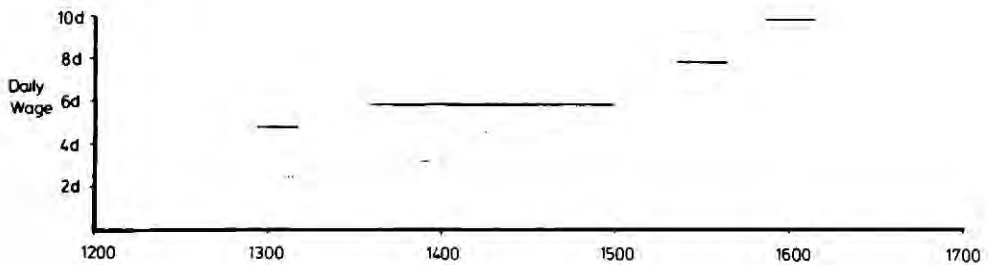


- Median price per annum
- Maximum and minimum
- prices in a sequence

BARLEY



WAGES



- Master masons or carpenters
- Labourers

Figure 10.2

SHERWOOD FOREST

Sources: N.C.R.O., P/DDP 27-21; P/DDP 27-23.

Forest Perambulations printed in Stevenson, W.H.,
"The early boundaries of Sherwood Forest", pp.396-402
of White, R., Dukery Records, (Privately Printed), 1904.

SHERWOOD FOREST



Figure 10.3

NOTTINGHAMSHIRE TOWNSHIPS WITH MORE THAN 75% OF THEIR LAND
ENCLOSED BY ACT OF PARLIAMENT, AND OPEN VILLAGE TOWNSHIPS
IN 1848

Sources: Enclosure: Tate, W.E., "A list of Civil Parishes,
Townships and Principal Hamlets of the
County of Nottingham, with a note of the
area of each Parish, a brief account of
their Enclosure History, and a guide to the
whereabouts of the Enclosure Awards", being
Appendix II, pp.333-353 of Chambers, J.D.,
Nottinghamshire in the Eighteenth Century,
2nd ed. (Frank Cass & Co. Ltd.), 1966.

Open Villages: Mills, D.R., "The geographical effects of
laws of settlement in Nottinghamshire",
being pp.31-38 of Geographical Essays in
Honour of K.C. Edwards, ed. Osborne, R.H.,
Barnes, F.A., and Doornkamp, J.C.,
(Department of Geography, University of
Nottingham), 1970.

NOTTINGHAMSHIRE TOWNSHIPS WITH
MORE THAN 75% OF THEIR LAND ENCLOSED
BY ACT OF PARLIAMENT,
AND OPEN VILLAGE TOWNSHIPS
IN 1848

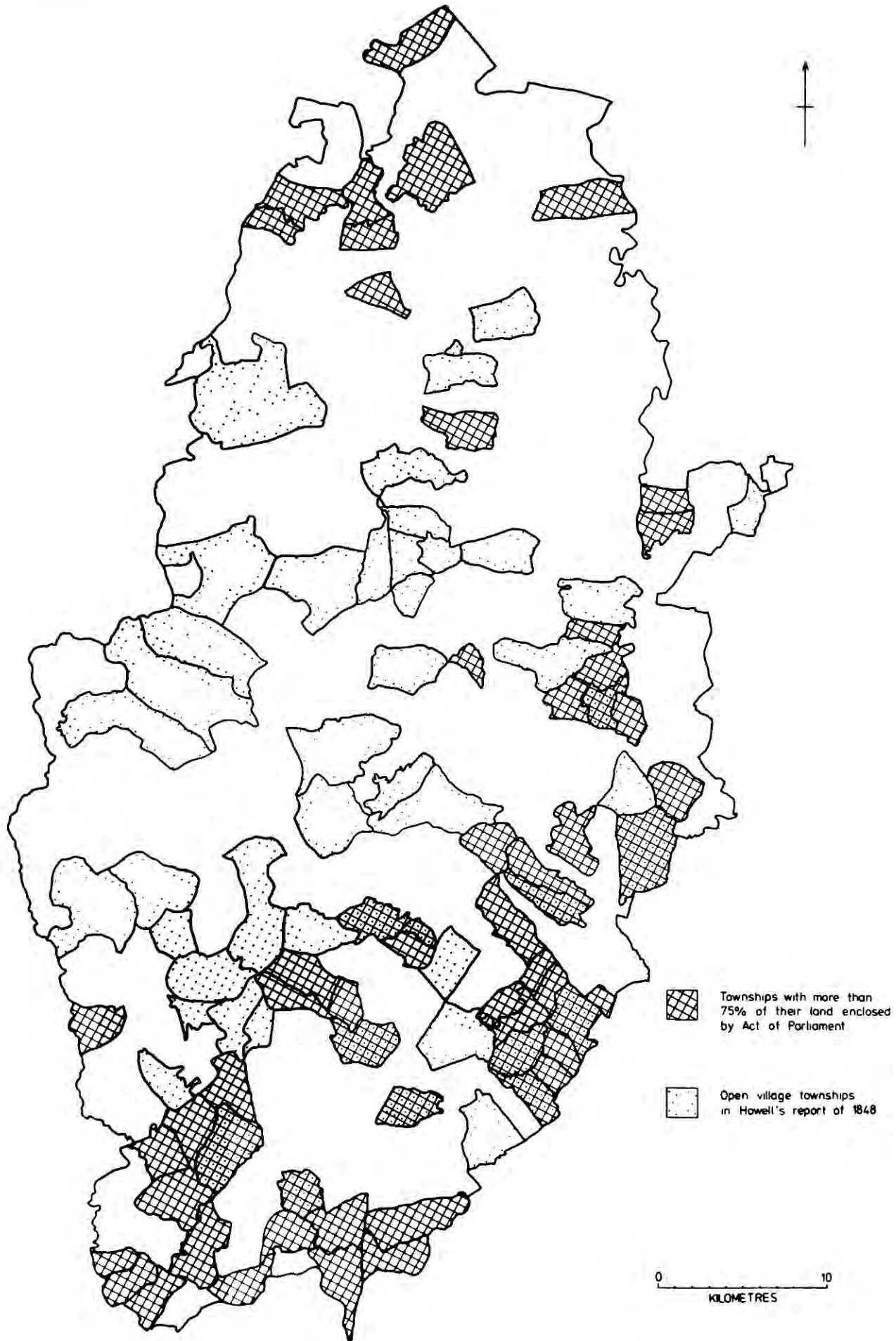


Figure 11.1

THE MEDIEVAL MARKETS, BOROUGHs AND FAIRS OF NOTTINGHAMSHIRE

Sources: See Table 11.2

THE MEDIEVAL MARKETS,
BOROUGHS AND FAIRS
OF NOTTINGHAMSHIRE.

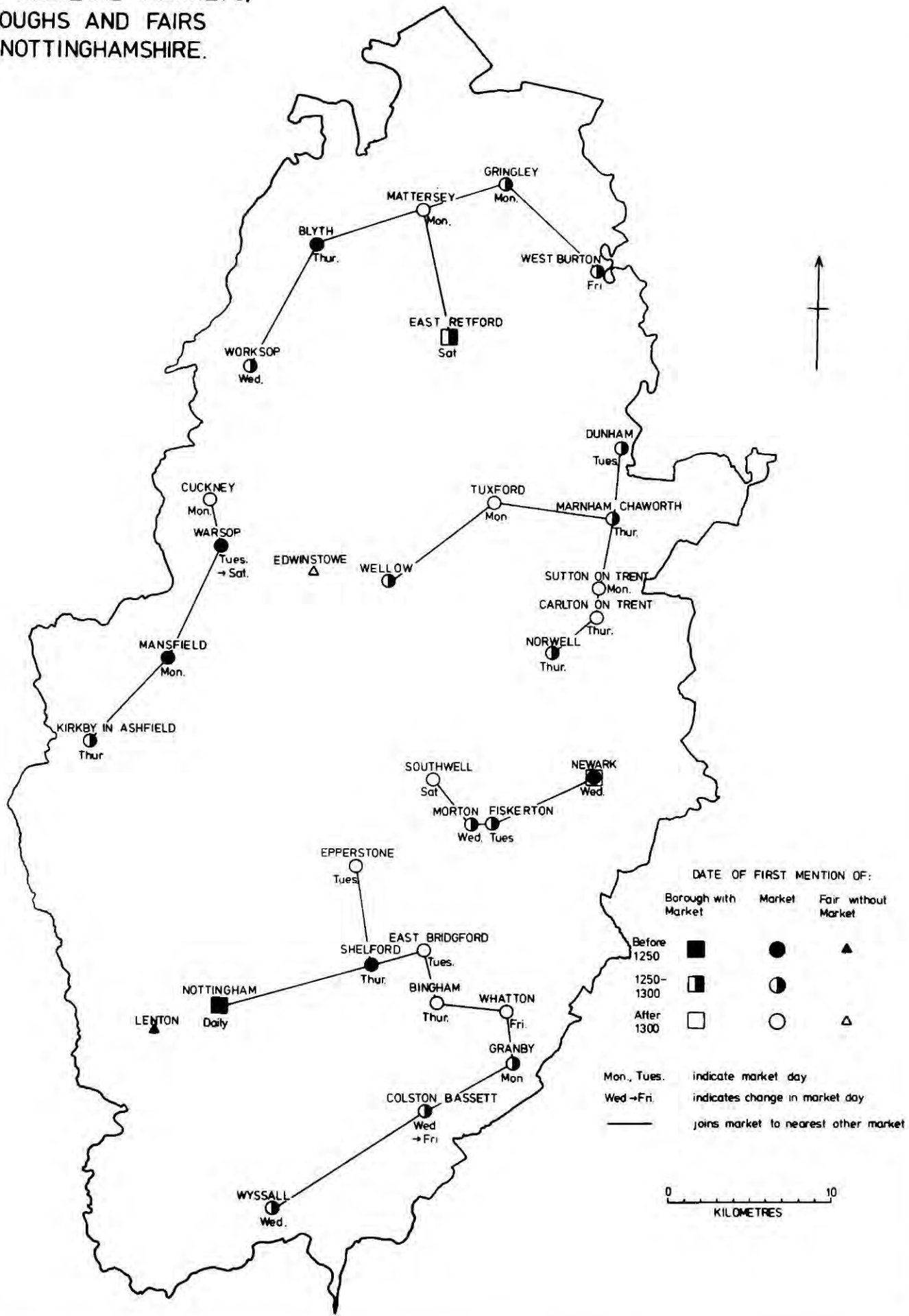


Figure 11.2

NOTTINGHAMSHIRE: 14th CENTURY ROAD NETWORK

Sources: Stenton, F.M., "The road system of Medieval England",
Ec. Hist. Rev., VII, 1936, pp.1-21.

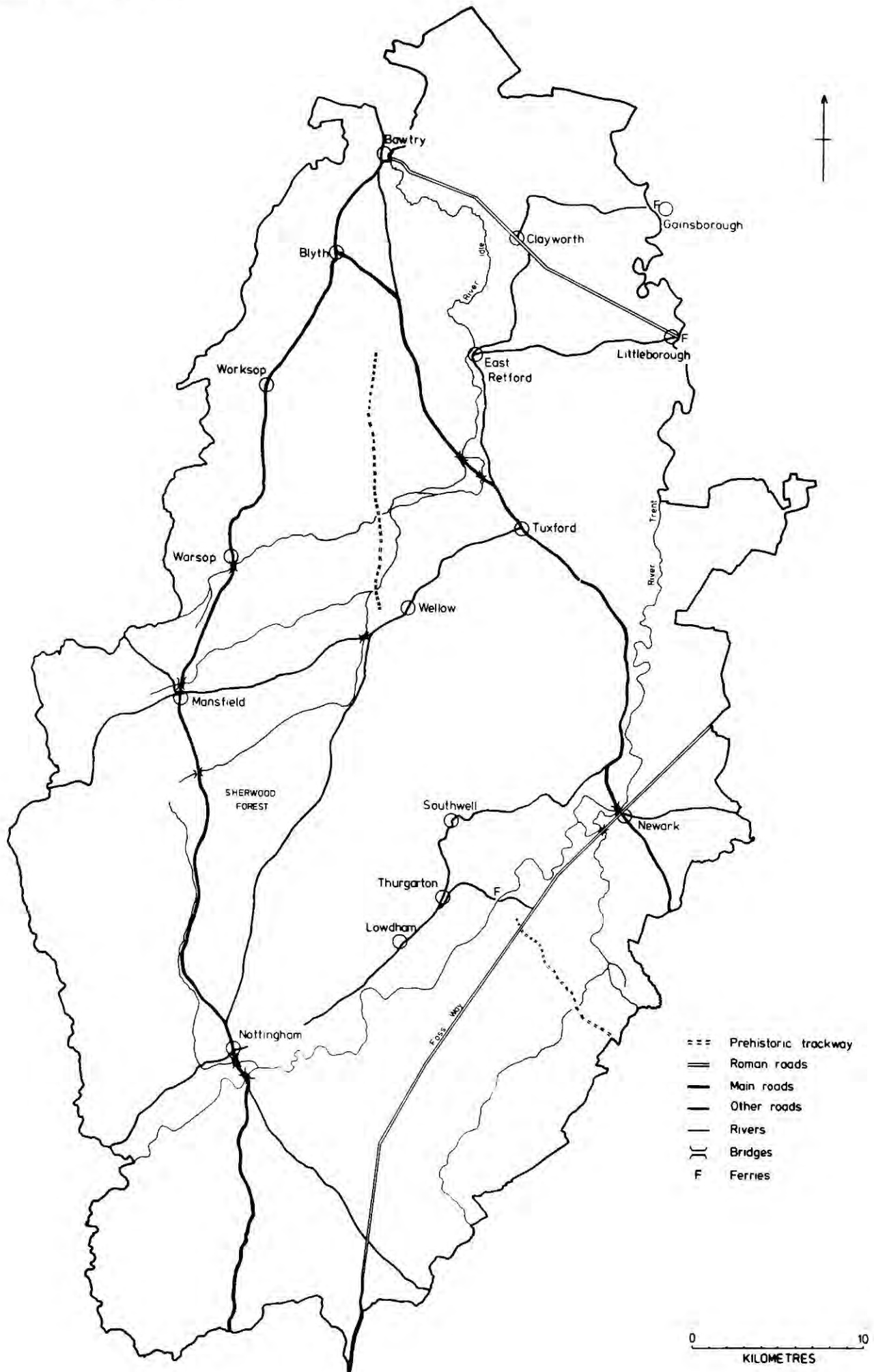
Hindle, B.P., "The road network of Medieval England
and Wales", Journal of Historical Geography, 2.3, 1976,
pp.207-221.

Gough's Map of 1360.

See also Chapter Eleven.

Note: The places illustrated by empty circles on this map
are some of those mentioned in the text in relation
to the road network; they are by no means all among
the largest settlements in the county.

NOTTINGHAMSHIRE 14TH CENTURY ROAD NETWORK



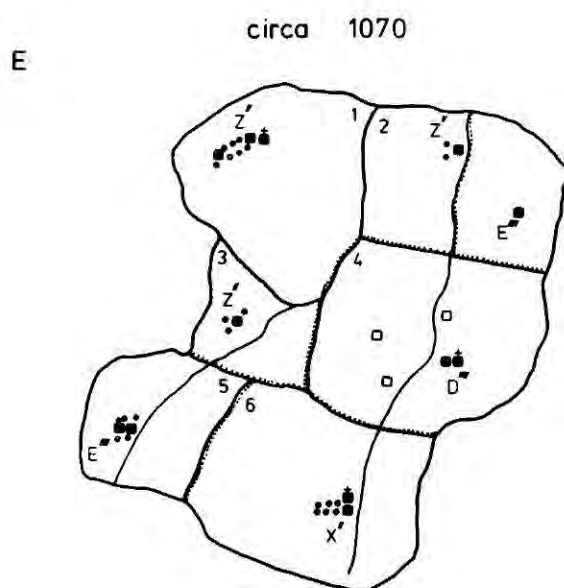
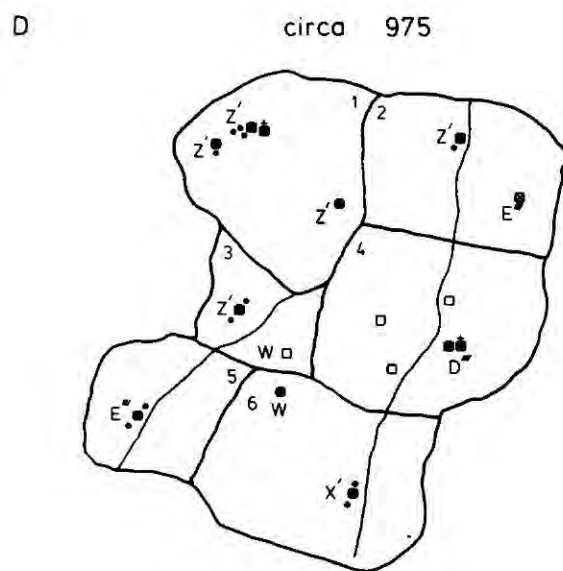
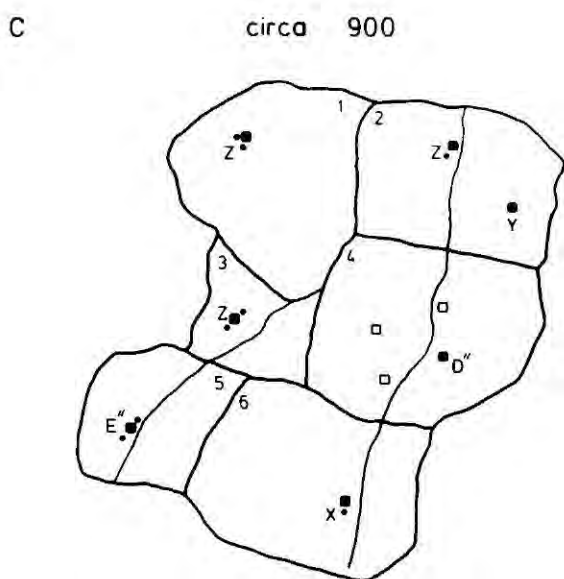
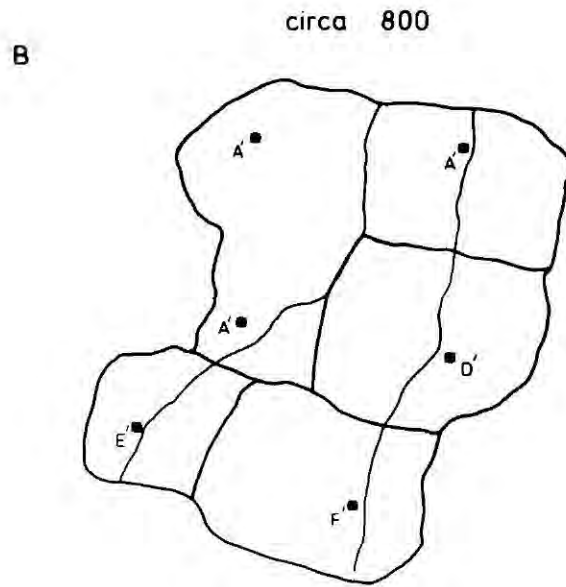
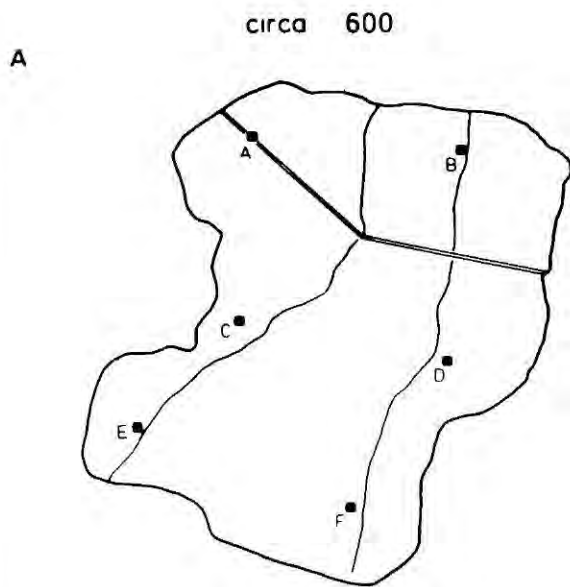
- Prehistoric trackway
- Roman roads
- Main roads
- Other roads
- ~ Rivers
- ||| Bridges
- F Ferries

0 10
KILOMETRES

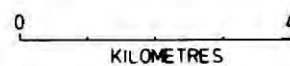
Figure 12.1

MODEL OF ANGLO-SAXON AND SCANDINAVIAN SETTLEMENT DEVELOPMENT

MODEL OF ANGLO-SAXON AND SCANDINAVIAN SETTLEMENT DEVELOPMENT



- Township boundaries
- Rivers
- Roman road
- Main farmstead or hall
- ▣ Berewick
- Soke holding
- Other houses
- A-F Anglo-Saxon lords
- W-Z Scandinavian lords
- 1-6 Townships
- Later parish boundaries
- /-/- Different landholding generations
- ⊠ Churches



TABLES

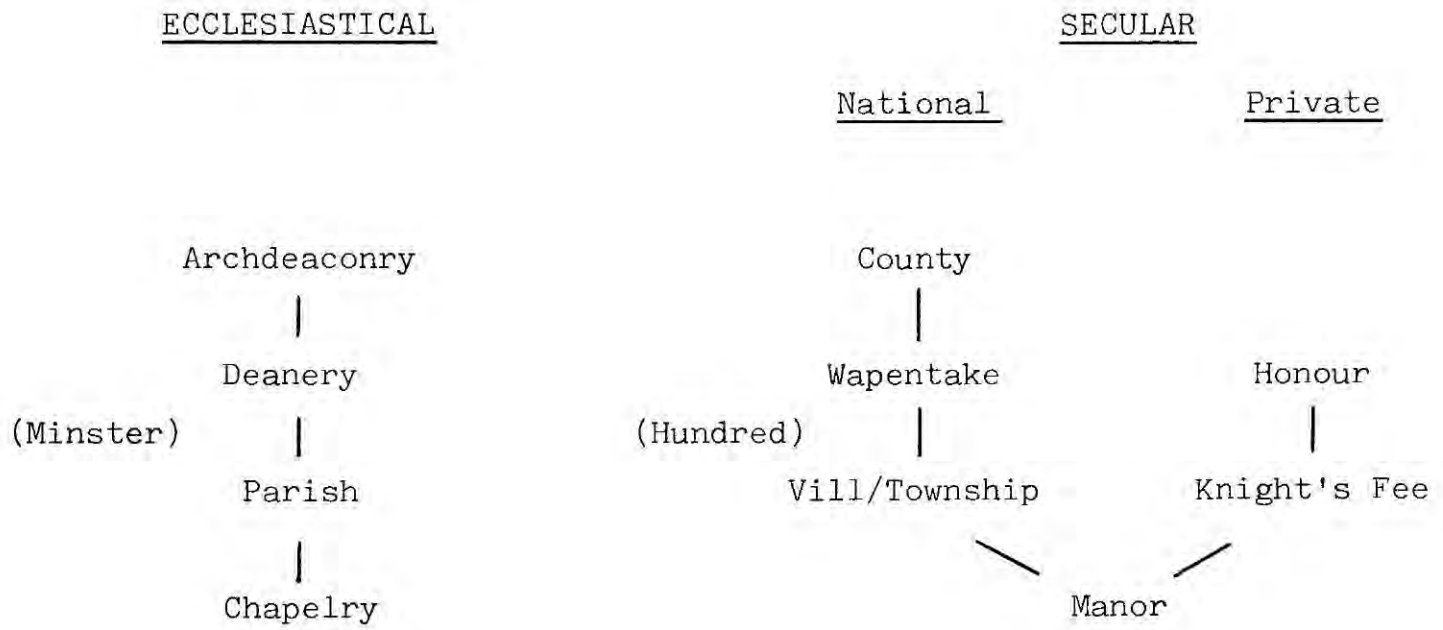
LIST OF TABLES

(Volume II, pp. 501-550)

Table

- 2.1 Territorial units within Nottinghamshire.
- 3.1 Mean distances, in miles, between place-name elements and Roman sites and rivers based on Cox's map of 1972/3.
- 4.1 Nottinghamshire taxation documents referred to in text.
- 4.2 Spearman rank correlation coefficients between different variables at same date, and same variables at different dates.
- 5.1 Changing taxation ranks of 10% lowest assessed taxation units in 1334.
- 5.2 Domesday of Inclosures for Nottinghamshire, 1517.
- 7.1 The relationship between settlement sites, derived from the 1334 tax assessment, and rock type.
- 7.2 Soils and rock types of settlement sites in the regions of Ollerton, Newark and Worksop.
- 8.1 1086 Estate structure in Staunton region.
- 8.2 Staunton region taxation evidence.
- 8.3 Changing taxation ranks of townships in the area near Blyth.
- 9.1 Changing taxation ranks of townships where the Archbishop of York held land or rights in 1086.
- 9.2 Changing taxation ranks of townships where the Bishop of Lincoln held land or rights in 1086.
- 9.3 Changing taxation ranks of monastic townships.
- 9.4 Changing taxation ranks of townships in which friaries, ecclesiastical colleges or hospitals were located.
- 10.1 Units with 20 or more acres of meadow per land for 1 plough in 1086.
- 10.2 Taxation rankings of places mentioned in the 1517 "Domesday of Inclosures".
- 10.3 Townships included in Sheep Tax of 1549.
- 10.4 Townships within Sherwood Forest.
- 10.5 Territorial units with more than 75% of their areas enclosed as the result of 18th and 19th century Acts of Parliament.
- 10.6 Open villages in 1848.
- 10.7 The influence of 16th and 17th century agricultural improvements and innovations.

- 11.1 Taxation rankings of boroughs and markets.
- 11.2 Medieval Markets in Nottinghamshire.
- 11.3 Nottinghamshire Medieval Market distances and the trader and consumer hypotheses.
- 11.4 Taxation rankings of townships with cloth and coal production.
- 12.1 Factors influencing settlement size in Nottinghamshire.

TABLE 2.1TERRITORIAL UNITS WITHIN NOTTINGHAMSHIRE

Note: Bracketed units indicate possible earlier territories.

TABLE 3.1

MEAN DISTANCES, IN MILES, BETWEEN PLACE-NAME ELEMENTS AND
ROMAN SITES AND RIVERS BASED ON COX'S MAP OF 1972/3

<u>Place-name element</u>	<u>Roman settlement or road</u>		<u>River</u>		<u>Anglo-Saxon pagan burial site</u>	
	mean	s.d.	mean	s.d.	mean	s.d.
-hām	3.44	2.91	1.00	0.66	5.81	3.50
-ingahām	3.00	1.82	1.20	0.60	4.70	2.82
-ingas, -inga-	2.39	1.26	1.89	1.29	4.06	2.37

Note: s.d. is standard deviation. Figures are all in miles.

Source: Figures were calculated from map on p.66 of Cox, B.H., "The significance of the distribution of English Place-Names in -hām in the Midlands and East Anglia", Journal of the English Place-Name Society, 5, 1972-1973, pp.15-73.

TABLE 4.1NOTTINGHAMSHIRE TAXATION DOCUMENTS REFERRED TO IN TEXT

	<u>SECULAR</u>	<u>ECCLESIASTICAL</u>
1086	Domesday Book	
1292		Taxatio Ecclesiastica
1327	20th: (E179/159/4)	
1334	15th & 10th: (E179/159/6)	
1337	15th & 10th: (E179/159/9-10)	
1341/2		Nonae Rolls
1349	15th & 10th: (E179/159/20)	
1372	15th & 10th: (E179/238/133)	
1377	Poll Tax: (E179/159/27-29, 31-32)	
1384	½(15th & 10th): (E179/159/35)	
1434	Impoverished Towns Deductions: (E179/159/66)	
1440	15th & 10th: (E179/159/71)	
1464	15th & 10th: (E179/159/101)	
1524 & 1525	Lay Subsidy: (E179/159/121, 122, 123, 124-126, 128-131, 134, 135, 138, 140-142, 175)	
1535		Valor Ecclesiasticus
1545	New 15th & 10th: (E179/159/161-162)	
1549	Sheep Tax: (E179/159/178, 182, 185)	
1566	New 15th & 10th: (E179/160/200)	
1586	New 15th & 10th: (E179/160/216, 218)	
1603		Archiepiscopal Visitation
1621	Lay Subsidy: (E179/160/279-282)	
1664	Hearth Tax: (E179/160/320, 322; E179/254/28)	
1674	Hearth Tax: (E179/254/30-31)	
1676		Compton Census

Note: All secular references relate to P.R.O. catalogue;
for ecclesiastical references see Appendices H and I.

TABLE 4.2

SPEARMAN RANK CORRELATION COEFFICIENTS BETWEEN DIFFERENT
VARIABLES AT SAME DATE, AND SAME VARIABLES AT DIFFERENT DATES

		r_s	t
<u>1327</u>	taxpayers sorted by tax assessment/ tax assessment sorted by taxpayers:	0.883	29.326
	taxpayers sorted by inverse order of tax assessment/tax assessment sorted by inverse order of taxpayers:	0.836	23.749
<u>1524</u>	taxpayers sorted by tax assessment/ tax assessment sorted by taxpayers:	0.765	16.200
	taxpayers sorted by inverse order of tax assessment/tax assessment sorted by inverse order of taxpayers:	0.703	13.481
<u>1621</u>	taxpayers sorted by tax assessment/ tax assessment sorted by taxpayers:	0.815	20.333
	taxpayers sorted by inverse order of tax assessment/tax assessment sorted by inverse order of taxpayers:	0.653	12.465
<u>1674</u>	chargeable hearths sorted by entries/ chargeable entries sorted by hearths:	0.946	46.988
	chargeable hearths sorted by inverse order of entries/chargeable entries sorted by inverse order of hearths:	0.930	40.912
	<u>1327 taxed value/1334 taxed value:</u>	0.947	45.771
	<u>1334 15th & 10th/1586 15th & 10th:</u>	0.959	49.620
	<u>1334 15th & 10th/1434 assessment:</u>	0.988	103.962
	<u>1524 tax amount/1525 tax amount:</u>	0.940	30.965
	<u>1603 "population"/1676 "population":</u>	0.826	16.287

- Notes: (1) For different variables at the same date the first variable is sorted by the second variable, or the inverse order of the second variable, only when the first variable is a tied entry.
- (2) For the same variables at different dates only the compatible taxation units of each taxation were used.

TABLE 5.1

CHANGING TAXATION RANKS OF 10% LOWEST ASSESSED TAXATION UNITS IN 1334

Taxation Unit	1086		1334	1674	
	Rank ⁽¹⁾	Popu- lation	Rank ⁽²⁾	Chargeable entries	Rank ⁽³⁾
Holme Pierrepont	133=	16	242	7	251=
Haughton	265=	0	243	2	260=
Little Gringley	(4)	(4)	244	(5)	(5)
Perlethorpe	185=	9	245	11	230=
Budby	265=	0	246	29	131=
Scarrington	69=	27	247	22	170=
Newthorpe	265=	0	248	42	69=
Boughton ⁽⁶⁾	195=	8	249	16	200=
Sutton Passeys	265=	0	250		
Finningley	111=	19	} 251	} 48	54=
Auckley					
Brinsley	258=	1	252	18	192=
Cossall	223=	5	253	22	170=
Clumber ⁽⁷⁾	265=	0	254		
Papplewick	265=	0	255	39	80=
Ompton	(8)	(8)	256	(12)	(12)
Halloughton			257	13	221=
Kimberley	195=	8	258	16	200=
West Drayton	170=	11	259		
Nuthall	157=	13	260	17	197=
Bilsthorpe	111=	19	261	24	158=
Awsworth	265=	0	262	17	197=
Clumber	265=	0	263		
Broxtow	258=	1	264		
Adbolton	203=	7	265	5	257
Boughton ⁽¹⁴⁾			266		
Harwell	(9)	(9)	267	-	-
Normanton ⁽¹⁰⁾	(11)	(11)	268	21 ⁽¹³⁾	177 ⁽¹³⁾

Notes:

- (1) Based on recorded population in Domesday Book, where 264 units had a recorded population of 1 or more.
- (2) Based on 1334 tax on movables, with 268 taxation units.
- (3) Based on chargeable entries in 1674 Hearth Tax, with 263 taxation units.
- (4) Little Gringley by itself had a recorded population of 6 and ranked 214=; Eaton with Tilne, Welham, Simentone, Little Gringley, Scaftworth and Everton together had a recorded population of 76 and ranked 8th.
- (5) Clarborough, Welham and Little Gringley together had 53 chargeable entries and ranked 46=.
- (6) Boughton in Bassetlaw wapentake.
- (7) Clumber Ancient Demesne in 1334.
- (8) Ompton by itself had a recorded population of 5 and ranked 223=; Eakring, Ompton and Knapthorpe together had no recorded population.
- (9) Harwell with Everton ranked 245= with a recorded population of 3.
- (10) "Normanton iuxta Plumtree".
- (11) Normanton on the Wolds by itself had a recorded population of 16 and ranked 133=; Normanton on the Wolds, Keyworth, Willoughby on the Wolds and Stanton on the Wolds together had a recorded population of 6 and ranked 214=.
- (12) Wellow and Ompton had 52 chargeable entries and ranked 49th.
- (13) Entry for "Normanton cum Plumtree".
- (14) Boughton in Bingham wapentake.

Sources: 1086: Domesday Book, folios 280-293.

1334: P.R.O., E179/159/6.

1674: P.R.O., E179/254/30-31.

TABLE 5.2

DOMESDAY OF INCLOSURES FOR NOTTINGHAMSHIRE, 1517

<u>Place</u>	<u>Date</u>	<u>Area Enclosed (acres)</u>	<u>Number of Houses Destroyed</u>	<u>People Displaced</u>
Aslockton	1496,1513,1514	20	0	0
Beckingham	1509	6	0	0
Bole	1504	10	0	0
Bunney	1513	6	0	0
Broxtow	1516	30	0	0
Car Colston	1511,1515	6¼	0	0
Carlton ⁽¹⁾	1509	8	0	0
Carlton ⁽²⁾	1512	2	0	0
Carwey ⁽³⁾	1509	8	0	0
Collingham, South	1513	6	0	0
Colston Bassett	1504	16	0	0
Cossall	1509	35	0	0
Costock	1497,1500	180	4	12
Cropwell Butler	1493,1502	8	0	0
Eaton	1504	20	0	0
Edingley	1509	2	0	0
Elton	1496	6	0	0
Elston	1513	20	0	0
Farnsfield	1509	2	0	0
Gedling	1513	20	0	0
Gringley on the Hill	1512	19	0	0
Grove	1492,1514	52	0	0
Halloughton	1509	11	0	0
Haughton	1509	240	0	0
Hayton	1505,1515	45	0	0
Holme Pierrepont	1500	220	8	36
Kingston	1512	100	0	0
Kimberley	1509	6	0	0
Kinoulton	1492	7	0	0
Lambley	1513	34	0	0
Lamcote	1504	4	0	0
Leake	1494	7	0	0
Leverton, South	1509	15	0	0
Linby	1514	50	0	0
Mansfield	1500	19	0	0
Martin	1505,1512	40	5	18

Table 5.2 (cont..)

<u>Place</u>	<u>Date</u>	<u>Area Enclosed (acres)</u>	<u>Number of Houses Destroyed</u>	<u>People Displaced</u>
Muskham	1509	8	0	0
Newark	1513	8	0	0
Normanton ⁽⁴⁾	1509	3	0	0
Nottingham	1511	-	23	-
Oxton	1509	11	0	0
Radcliffe on Trent	1512	2	0	0
Rolleston	1504	16	0	0
Ruddington	1500	10	0	0
Scrooby	1497,1505	180	0	0
Sneinton	1513	26	0	0
Stanhop ⁽⁵⁾	1504	30	0	0
Stoke, East	1513	5	0	0
Strete ⁽⁶⁾	1497,1509	88¼	0	0
Sturton	1509	65	0	0
Sutton ⁽⁷⁾	1507,1509	31	0	0
Syerston	1513	5	0	0
Thorpe in Glebe	1491	90	0	0
Thurgarton	1504	6	0	0
Trowell	1509	7	0	0
Tuxford	1515	20	0	0
Upton	1509	17	0	0
Walkeringham	1512	5	0	0
Watnall	1497	20	0	0
Whatton	1515	60	0	0
Willoughby ⁽⁸⁾	1510	-	2	6
Willoughby ⁽⁹⁾	1510	6	0	0
Wiverton and Tithby	1510	374	5	26
Wollaton	1492,1511	120	4	18

- Notes:
- (1) Carlton in Thurgarton Wapentake.
 - (2) Carlton in the Honour of Tickhill, which is referred to as the Hundred of Tickhill.
 - (3) Uncertain identification.
 - (4) Normanton near Southwell.
 - (5) Uncertain location; listed in Thurgarton Wapentake.
 - (6) Uncertain location; listed under the jurisdiction of Scrooby.
 - (7) Sutton, of Sutton cum Lound.
 - (8) Willoughby in Thurgarton Wapentake.
 - (9) Willoughby on the Wolds.

Source: Leadam, I.S., The Domesday of Inclosures for Nottinghamshire,
Thoroton Society Record Series, 1904, 39.

TABLE 7.1

THE RELATIONSHIP BETWEEN SETTLEMENT SITES,
DERIVED FROM THE 1334 TAX ASSESSMENT, AND ROCK TYPE

	Number of Places mentioned in 1334 (O)	% of county in rock type	Frequency of settlements if evenly distributed (E)	$\frac{(O-E)^2}{E}$
Alluvium & Peat	9	10.0	31	15.10
Older Blown Sands	1	0.3	1	
River Gravels	71	3.0	9	427.11
Other Gravels	23	2.0	6	48.16
Boulder Clay	15	2.0	6	13.50
Lower Lias Clay	15	7.0	22	2.23
Keuper Marl	94	28.7	89	0.04
Middle Permian Marl	0	1.0	3	
Keuper Waterstones	22	6.0	19	0.47
Bunter Sandstone	32	25.0	77	25.31
Other Sandstone	3	1.0	3	
Magnesian Limestone	15	9.0	28	5.45
Hydraulic Limestone	3	1.0	3	
Coal Measures	6	4.0	12	3.00
	309	100.0	309	540.40

$$\chi^2 = 540.40 \text{ with 9 degrees of freedom.}$$

Sources: Ordnance Survey Geological Survey, Scale 1:63,360, sheets 88, 101, 112, 113 and 114; Scale 1:50,000, sheets 125, 126, 127, 141 and 142. P.R.O. E179/159/6.

TABLE 7.2

SOILS AND ROCK TYPES OF SETTLEMENT SITES IN THE REGIONS OF OLLERTON, NEWARK AND WORKSOP

<u>Place</u>	<u>Rock Type</u>	<u>Soil Classification</u>	<u>Land Use Capability</u>	<u>Ease of Working</u>
<u>Ollerton, SK66</u>				
Bilsthorpe	Waterstones	U (Hodnet)	2s	
Boughton	Bunter Sandstone	U (Newport - loamy)	2s	
Clipstone	Bunter Sandstone	Newport - Sandy	3se/3s	
Eakring	Waterstones	U (Worcester)	3sw	
Edwinstowe	Bunter Sandstone	U (Newport - sandy or loamy?)	3se/2s?	
Grimston	Keuper Marl	Brockhurst/Worcester	3sw	
Kirton	Waterstones	Hodnet Complex	3ws	
North lathes	Waterstones	Dunnington Heath	2s/3ws	
Ollerton	Bunter Sandstone	U (Newport - sandy)	3se	
Ompton	Waterstones	Hodnet	2s	
Rufford	Bunter Sandstone	U (Compton, or Newport - sandy?)	3se	
Wellow	Waterstones	Hodnet	2s	
<u>Newark, SK85</u>				
Balderton	Terrace Gravels	U (Ollerton - Arrow - Norton - Disney Complex)	2sg/1	**
Barnby in the Willows	Lower Lias Clay	U (Evesham)	3sw	0
Brough	Keuper Marl	Ollerton - Arrow - Norton - Disney Complex	2sg/1	**
Coddington	Lower Lias Clay	U (Quarndon - Rowsham)	3wg/1	*/*
Danethorpe Hill Farm	Lower Lias Clay	Ollerton - Arrow - Norton - Disney	2sg/1	**

Table 7.2 (cont..)

<u>Place</u>	<u>Rock Type</u>	<u>Soil Classification</u>	<u>Land Use Capability</u>	<u>Ease of Working</u>
Holme	Terrace Gravels	Newport	3s/1	*
Langford	Terrace Gravels	Newport	3s/1	*
Winthorpe	Terrace Gravels	U (Newport, or Ollererton - Arrow - Norton - Disney)	3s/1 or 2sg/1	*
<u>Workshop, SK57</u>				
Bracebridge	Mottled Sandstone	U (Newport - sandy)	3se	
Clown Hill	Bunter Sandstone	Newport - sandy	3se	
Cuckney	Mottled Sandstone	U (Newport - loamy)	2s	
Gleadthorpe	Mottled Sandstone	Newport - loamy	2s	
Hatfield	Mottled Sandstone	Newport - loamy	2s	
Holbeck	Middle Permian Marl	U (Bromsgrove Wick)	2s	
Holbeck Woodhouse	Middle Permian Marl	U (Bromsgrove Wick)	2s	
Manton	Bunter Sandstone	U (Newport - sandy)	3se	
Nether Langwith	Lower Magnesian Limestone	U (Whitwell)	1	
Norton	Mottled Sandstone	U (Wick)	2s	
Welbeck Abbey	Middle Permian Marl	U (Watnall)	3ws	
Welbeck Woodhouse	Bunter Sandstone	Bridgnorth	2s/3se	
Workshop	Mottled Sandstone	U (Newport - sandy?)	3se	
Workshop Manor	Sandstone	Newport - sandy	3se	

Notes:

(1) "U" indicates principal urban areas or disturbed ground. The bracketed soils named afterwards are estimates of the soils under the urban area. Where these are doubtful they are associated with a "?".

(2) Land use capability classes:

- 1 - Land with very minor or no physical limitations to use,
- 2 - Land with minor limitations,
- 3 - Land with moderate limitations,
- 4 - Land with moderately severe limitations,
- 5 - Land with severe limitations.

Subclass limitations: w - wetness,
 s - soil limitations
 g - gradient and soil pattern limitations
 e - liability to erosion
 c - climatic limitations.

(3) Ease of working: ** - very easy working
 * - easy working
 0 - hard working.

Sources:

Soils in Nottinghamshire I, Sheet SK66 Ollerton, Robson, J.D. and George, H., (Harpenden), 1971,
 Soil Survey Record No.8;
 Soils in Nottinghamshire II, Sheet SK85 Newark-on-Trent, Johnson, P.H., (Harpenden), 1975,
 Soil Survey Record No.26;
 Soils in Nottinghamshire III, Sheet SK57 Worksop, Reeve, M.J., (Harpenden), 1976,
 Soil Survey Record No.33; .
 O.S. Geological Survey Sheets 101, 112, 113, 114, 126, 127.

TABLE 8.11086 ESTATE STRUCTURE IN STAUNTON REGION

<u>Township</u>	<u>Unit</u>	<u>Belonging to</u>	<u>Lord</u>
<u>Alverton</u>	Joint Manor with Kilvington		Hugh son of Baldric
	Soke	Staunton Manor	Walter de Aincurt
	Soke	Sibthorpe Manor	Ilbert de Laci
<u>Cotham</u>	Manor		Bishop of Bayeux
	2 to 1 Manor		Walter de Aincurt
	Manor ⁽¹⁾		Roger de Busli
	Soke	Newark Manor	Bishop of Lincoln
<u>Dallington</u>	Soke	Staunton Manor	Walter de Aincurt
<u>Flawborough</u>	Manor		Walter de Aincurt
	Joint Manor with Shelton		Roger de Busli
	Soke	Staunton Manor	Walter de Aincurt
	Soke	Cotham Manor	Walter de Aincurt
<u>Kilvington</u>	Joint Manor with Alverton		Hugh son of Baldric
	Soke	Newark Manor	Bishop of Lincoln
	Soke	Sibthorpe Manor	Ilbert de Laci
<u>Orston</u>	Manor		King
<u>Shelton</u>	Joint Manor with Flawborough		Roger de Busli
	Soke	Thorpe Manor	Ralf de Limesi
	Soke	Sibthorpe Manor	Ilbert de Laci
<u>Sibthorpe</u>	2 Manors		Count Alan
	2 to 1 Manor		William Peverel
	Manor		Ilbert de Laci
<u>Staunton</u>	Manor		Walter de Aincurt
	(2)	Orston Manor	King
<u>Thoroton</u>	Soke	Sibthorpe Manor	Ilbert de Laci
	Soke	Orston Manor	King

Notes: (1) Probably Cotham Manor, but could possibly be Cottam near South Leverton.

(2) Unspecified, but almost certainly a berewick.

Source: Domesday Book, folios 280-293.

TABLE 8.2

STAUNTON REGION TAXATION EVIDENCE

Township	1086		1327 Taxpayers	1334 Rank ⁽²⁾	1674	
	Population	Rank ⁽¹⁾			Chargeable entries	Rank ⁽³⁾
Alverton	(4)		10	222	7	251=
Cotham	35	41=	24	130	9	241=
Dallington	(4)		-	-	-	-
Flawborough	(4)		14	169=	16	200=
Kilvington	(4)		4	204=	8	246=
Orston	35	41=	12	137	43	68
Sibthorpe	35	41=	10	196=	12	227=
Shelton	(5)		9	169=	11	230=
Staunton	31	55=	12	169=	18	192=
Thoroton	21 ⁽⁴⁾	99=		206	14	213=

- Notes: (1) Based on recorded population in Domesday Book.
(2) Based on movable assessment of 1334, which had 268 taxation units.
(3) Based on chargeable entries in 1674 Hearth Tax, where there were 263 taxation units. Text refers to total entries for comparison.
(4) Alverton, Flawborough and Dallington together had a population of 12 and ranked 165=. In another entry for Shelton, Kilvington, Alverton and Thoroton there was a recorded population of 7, ranking 203=. There were also 6 people recorded at Kilvington and Alverton, which therefore ranked 214=. Shelton and Flawborough together had a population of 8, ranking 195=. Finally there was sokeland at Kilvington, Syerston, Elston, East Stoke, Hawton, Coddington, Barnby in the Willows, and Winthorpe with a recorded population of 81, ranking 6th.
(5) Shelton with Collingham together had a population of 13 and ranked 157=. See also Note (4).

Sources: 1086: Domesday Book, folios 280-293.
1327: P.R.O., E179/159/4.
1334: P.R.O., E179/159/6.
1674: P.R.O., E179/254/30-31.

TABLE 8.3

CHANGING TAXATION RANKS OF TOWNSHIPS IN THE AREA NEAR BLYTH

Taxation Unit	1086 ⁽¹⁾		1334 ⁽²⁾	1434	1674	
	Population	Rank	Rank	% Reduction	Chargeable entries	Rank ⁽³⁾
Barnby Moor	0 ⁽⁴⁾	265=	224	27.55%	19	191
Bilby	10	176=	211=	21.57%		
Blyth	8	195=	7	4.00%	70	22
Harworth,	9	185=	} 46	} 17.33%	} 26	} 144=
Hesley,						
Martin	10	176=				
Plumtree	10	176=				
Hodsock	15	140=	30 ⁽⁶⁾	7.45% ⁽⁶⁾	14 ⁽⁷⁾	213= ⁽⁷⁾
Oldcoates,	0	265=	} 117	} 5.75%	} 25	} 151=
Styrrup	21	99=				
Ranskill	0	265=	164	19.04%	25	151=
Torworth	0	265=	(5)	5.58% ⁽⁵⁾	25	151=

- Notes:
- (1) Rank is based on recorded population, with 264 units having a population of 1 or more.
 - (2) Based on 1334 tax on movables, with 268 taxation units.
 - (3) Rank based on chargeable entries in Hearth Tax, with 263 taxation units.
 - (4) Lound with Barnby Moor had a population of 3 and ranked 245=.
 - (5) "Serlby with Torworth" ranked 152nd in 1334.
 - (6) "Hodsock cum soca".
 - (7) Entry for "Goldthorpe with Hodsock"; Goldthorpe, though, was part of the 19th century township of Hodsock.

Sources:

1086: Domesday Book, folios 280-293.
1334: P.R.O., E179/159/6.
1434: P.R.O., E179/159/66.
1674: P.R.O., E179/254/30-31.

TABLE 9.1

CHANGING TAXATION RANKS OF TOWNSHIPS WHERE
THE ARCHBISHOP OF YORK HELD LAND OR RIGHTS IN 1086

<u>Township</u>	<u>Status in 1086</u>	1086 ⁽¹⁾ <u>Rank</u>	1334 ⁽²⁾ <u>Rank</u>	1674 ⁽³⁾ <u>Rank</u>	
<u>SOUTHWELL</u>	M	}	13	5 ⁽⁴⁾	
Halloughton	B		257	221=	
Gibsmere	B		(5)	-	
Upton	B		119	58=	
Morton	B		144	170=	
Goverton	B		(5)	-	
Bleasby	B		3	(5)	97=
Kirklington	B		71=	122=	
Normanton	B		226	213=	
Hallam	B		(6)	100=	
Fiskerton	B		(7)	183=	
Farnsfield	B		134	91=	
?	B				
North Muskham	?	22	91	16	
<u>CROPWELL BISHOP</u>	M	}	192	85=	
Hickling	B		82=	62	21
<u>LANEHAM</u>	M	27=	25	28	
Askham	B	}	107=	131=	
Beckingham	B		29	44=	
Saundby	B		110=	221=	
Bole	B		2	53	135=
Burton, West	B		70	241=	
Wheatley, South	B		96	246=	
Leverton, North	B		112 ⁽⁸⁾	35= ⁽⁸⁾	
<u>MUSKHAM</u>	M	}	(9)	(10)	
Carlton on Trent	?		24=	141	177=

Table 9.1 (Cont..)

<u>Township</u>	<u>Status in 1086</u>	<u>1086 Rank</u>	<u>1334 Rank</u>	<u>1674 Rank</u>
Rolleston	?M	30=	(11)	70=
<u>SUTTON</u>	M	} 104=	51	78=
Scrooby	B		122=	135=
Lound	B		120	50=
Eaton	S	} 8	75	158=
Tilne	S		(12)	246=
Welham	S		(13)	(14)
Simentone	S		-	-
Little Gringley	S		244	(14)
Scaftworth	S		125	119=
Everton	S		82	38=
<u>BLIDWORTH</u>	M	223=	202	144=
Calverton	B	118=	160	100=
<u>OXTON</u>	M	140=	63	35=
Ranskill	?	265=	164	151=
<u>NORWELL</u>	M	73=	44=	34
Osmanthorpe	S	234=	-	-
Willoughby	S	265=	-	-
Caunton	S	82=	(15)	122 ⁽¹⁶⁾
Hockerton	?	69=	(17)	200=
Woodborough	?	152=	105	100=

Key: M, B, S indicate mention in Domesday Book as Manor, Berewick and Sokeland.

? indicates no specific rubrication.

Manors are underlined and written in capital letters.

The places are listed in the order in which they occur in Domesday Book.

- Notes:
- (1) Based on recorded population in Domesday Book, where there were 264 units with a population of 1 or more.
 - (2) Based on 1334 tax on movables, with 268 taxation units.
 - (3) Based on chargeable entries in 1674 Hearth Tax, with 263 taxation units.
 - (4) Entry for Southwell including Westhorpe.
 - (5) Bleasby, Goverton and Gibsmere together ranked 39th in 1334.
 - (6) Edingley and Hallam together ranked 64th.
 - (7) Thurgarton, Horsepool and Fiskerton together ranked 40th.
 - (8) Entry for North Leverton with Coates.
 - (9) South Muskham ranked 154th; North Muskham 91st.
 - (10) South Muskham ranked 112=; North Muskham 16th.
 - (11) Rolleston and Staythorpe together ranked 34th.
 - (12) Hayton and Tilne together ranked 93=.
 - (13) Welham, Moorgate and Bolham together ranked 148th.
 - (14) Clarborough, Welham, and Little Gringley together ranked 47=.
 - (15) Caunton and Knapthorpe ranked 173=.
 - (16) Entry for "Caunton cum membris".
 - (17) Winkburn and Hockerton together ranked 42nd.

- Sources:
- 1086: Domesday Book, folios 280-293.
 1334: P.R.O., E179/159/6.
 1674: P.R.O., E179/254/30-31.

TABLE 9.2

CHANGING TAXATION RANKS OF TOWNSHIPS WHERE
THE BISHOP OF LINCOLN HELD LAND OR RIGHTS IN 1086

<u>Township</u>	<u>Status in 1086</u>	<u>1086⁽¹⁾ Rank</u>	<u>1334⁽²⁾ Rank</u>	<u>1674⁽³⁾ Rank</u>		
<u>NEWARK</u>	M	4 ⁽⁴⁾	1	2		
Balderton	B		43	23		
Farndon	B		60	50=		
Kilvington	}	}	204=	246=		
Syerston			188=	227=		
Elston			66	58=		
Stoke, East			69	57		
Hawton			}	}	55	230=
Coddington					102	131=
Barnby in the Willows					76=	182=
Winthorpe	132	119=				
Scarle, South	}	}	190=	142=		
Girton			(7)	151=		
Spalford			196=	230=		
Thorney			}	}	136	209=
Wigsley					228	241=
Harby					183=	151=
Cotham					130	241=
<u>ELSTON</u>	M	99=	66	58=		
<u>CODDINGTON</u>	M	157=	102	131=		
<u>CLIFTON</u> , North	}	}	101	166=		
South			73	158=		
<u>HARBY</u>	M	223=	183=	151=		
<u>FLEDBOROUGH</u>	M	95=	50 ⁽⁸⁾	170=		
<u>STOKE, EAST</u>	M	56=	69	57		

Key: Column 2 - M manor, B berewick, S soke.

Manors are written in capitals and underlined.

Places are listed in the order in which they appear in Domesday Book.

- Notes:
- (1) Based on recorded population in Domesday Book, where there were 264 units with a population of 1 or more.
 - (2) Based on 1334 tax on movables, with 268 taxation units.
 - (3) Based on chargeable entries in 1674 Hearth Tax, with 263 taxation units.
 - (4) Balderton by itself also ranked 59=.
 - (5) This group of sokeland had the 6th highest population recorded in Domesday with 81 people; the ranks of each individual township are not shown here for 1086.
 - (6) As with (5) the individual rankings are not indicated here for 1086.
 - (7) Meering cum Girton ranked 232 in 1334.
 - (8) Fledborough with Woodcoates.

Sources:

1086: Domesday Book, folios 280-293.
 1334: P.R.O., E179/159/6.
 1674: P.R.O., E179/254/30-31.

TABLE 9.3

CHANGING TAXATION RANKS OF MONASTIC TOWNSHIPS

Monastic Township	Date of foundation of monastery	Type	1086 ⁽¹⁾ Rank	1334 ⁽²⁾ Rank	1674 ⁽³⁾ Rank
<u>Beauvale</u> ⁽⁴⁾ : Greasley	1342/3	Carthusian	(195=)	(95)	(85=) ⁽⁵⁾
<u>Blyth</u>	1088	Benedictine	195=	7	22
<u>Broadholme</u>	1135-54	(N) Premonstratensian	203=	-	246=
<u>Felley</u> ⁽⁶⁾ : Annesley Felley	1156	Augustinian	(104=)	(194)	(91=)
<u>Lenton</u>	1108	Cluniac	176=	57 ⁽⁷⁾	40=
<u>Mattersey</u>	c.1185	Gilbertine	118=	113 ⁽⁸⁾	44= ⁽⁸⁾
<u>Newstead</u> ⁽⁹⁾ : Linby Papplewick	c.1170	Augustinian	(140=)	(145)	(122=)
<u>Rufford</u>	1148-1148	Cistercian	(265=)	(255)	(80=)
<u>Shelford</u>	1154-1189	Augustinian	176=	-	(10)
<u>Thurgarton</u>	1119-1139	Augustinian	15=	32	144= ⁽¹¹⁾
<u>Wallingwells</u> ⁽¹⁴⁾ : Carlton in Lindrick	1135-1154	(N) Benedictine	78 ⁽¹²⁾	40 ⁽¹³⁾	112=
<u>Welbeck</u> ⁽¹⁵⁾ : Cuckney	1153-1160	Premonstratensian	(99=)	(56)	(11=)
<u>Worksop</u>	1103	Augustinian	(63=)	(26) ⁽¹⁶⁾	(15=) ⁽¹⁷⁾
			13	3 ⁽¹⁸⁾	4 ⁽¹⁹⁾

Key: Names of Monasteries are underlined.

Where ranks are placed in brackets this indicates that they refer to the adjacent township named in association with the monastery.

(N) indicates a nunnery.

- Notes:
- (1) Based on recorded population in Domesday Book, with 264 entries with a population of 1 or more.
 - (2) Based on 1334 taxation on movables, with 268 taxation units.
 - (3) Based on chargeable entries in 1674 Hearth Tax, with 263 taxation units.
 - (4) Beauvale monastery lay within the parish of Greasley, and since no secular taxation assessments relate specifically to Beauvale those of Greasley have been recorded here.
 - (5) "Greasley cum membris Watnall" ranked 85= with 38 chargeable entries.
 - (6) Felley was not assessed separately in 1086 or 1334 and therefore the rankings of the adjacent township of Annesley have been used.
 - (7) Entry for Lenton, Radford and Keighton.
 - (8) Entry for Mattersey and Mattersey Thorpe.
 - (9) When Henry II founded Newstead it was carved out of Sherwood Forest and parts of Linby and Papplewick.
 - (10) The entry for Rufford in the 1674 Hearth Tax is damaged but nevertheless 110 hearths were recorded in it.
 - (11) Entry for Shelford and membris.
 - (12) Entry for Thurgarton and Horsepool.
 - (13) Entry for Thurgarton, Horsepool and Fiskerton.
 - (14) Wallingwells nunnery was founded in the park of Carlton in Lindrick.
 - (15) Welbeck is not recorded as a separate unit in the secular assessments.
 - (16) Entry for "Cuckney cum membris".
 - (17) Entry for Norton Cuckney.
 - (18) Entry for "Worksop cum membris".
 - (19) Entry for all of the townships within Worksop parish.

Sources: 1086: Domesday Book, folios 280-293.
 1334: P.R.O., E179/159/6.
 1674: P.R.O., E179/254/30-31.

Bramley, J., A short history of the Religious Houses in Nottinghamshire to the time of the Dissolution, (R.Milward and Sons Ltd., Nottingham), 1948.

TABLE 9.4

CHANGING TAXATION RANKS OF TOWNSHIPS IN WHICH FRIARIES,
ECCLESIASTICAL COLLEGES OR HOSPITALS WERE LOCATED

	1086 ⁽¹⁾ <u>Rank</u>	1334 ⁽²⁾ <u>Rank</u>	1674 ⁽³⁾ <u>Rank</u>
<u>Friaries</u>			
Nottingham (Franciscan 1230, and Carmelite 1272)	1	2	1
Newark (Observant 1507)	4 ⁽⁴⁾	1	2
<u>Colleges</u>			
Clifton	48=	83	135=
Newark	4 ⁽⁴⁾	1	2
Ruddington	27=	61	26
Sibthorpe	41=	196=	227=
Southwell	3 ⁽⁵⁾	13	5 ⁽⁶⁾
Tuxford	46=	19 ⁽⁷⁾	14
<u>Hospitals</u>			
Blyth (2)	195=	7	22
Gonalston	234=	210	151=
Lenton	176=	57 ⁽⁸⁾	40=
Martin	176=	(9)	-
Newark	4 ⁽⁴⁾	1	2
Nottingham (2)	1	2	1
Southwell	3 ⁽⁵⁾	13	5 ⁽⁶⁾
Stoke, East	2	69	57
<u>Knights Hospitaller</u>			
Ossington	73=	88	144=

- Notes:
- (1) Based on recorded population in Domesday Book, with 264 entries with a population of 1 or more.
 - (2) Based on 1334 taxation on movables, with 268 taxation units.
 - (3) Based on chargeable entries in 1674 Hearth Tax, with 263 taxation units.
 - (4) Entry for Newark, Balderton and Farndon.
 - (5) Entry for Southwell with its 12 berewicks.
 - (6) Entry for Southwell including Westhorpe.
 - (7) Entry for Tuxford, West Markham and Milton.
 - (8) Entry for Lenton, Radford and Keighton.
 - (9) Harworth, Hesley, Martin and Plumtree ranked 46th in 1334, but Harworth was probably by far the most important of these settlements.

Sources: Valor Ecclesiasticus

Thoroton, R., Ed. Throsby, J., The Antiquities of Nottinghamshire, (first published 1790-6, republished 1972 by E.P. Publishing Ltd.)
 1086: Domesday Book, folios 280-293.
 1334: P.R.O., E179/159/6.
 1674: P.R.O., E179/254/30-31.

TABLE 10.1

UNITS WITH 20 OR MORE ACRES OF MEADOW
PER LAND FOR 1 PLOUGH IN 1086

Unit	Acres of meadow/1 ploughland	1086 ⁽¹⁾		1334 ⁽²⁾	1674 ⁽³⁾
		Population	Rank	Rank	Rank
Bingham	24.00	55	11	21	10
Bothamsall	20.00	7	203=	(4)	166=
Bunney	26.67	28	63=	103	158=
Colwick (Nether)	30.50	22	95=	177=	238=
Danethorpe	320.00	12	165=	187	-
Flawborough	24.00	9	185=	169=	200=
Gunthorpe	30.00	52	15=	-	97=
Hawton	20.00	51	18	55	230=
Hickling	20.00	47	21 ⁽⁵⁾	62	21
High Marnham	20.00	15	140=	68	144=
Holme Pierrepont	26.67	16	133=	242	251=
Lenton	20.00	10	176=	(6)	40=
Newbold	20.00	39	33=	-	-
Stanton on the Wolds	20.00	13	157=	175	246=
Staunton in the Vale	23.33	31	55	169=	192=
Stoke, East	26.15	30	56=	69	57
Staythorpe	30.00	16	133=	(7)	238=
Sutton on Trent	20.00	35	41=	92	19
Tithby	20.00	10	176=	225	209=
Toton	28.57	24	82=	153	182= ⁽⁸⁾
Alverton,	} 50.00	} 12	} 165=	222	251=
Flawborough,				169=	200=
Dallington				-	-
Shelton,	} 30.00	} 7	} 203=	169=	230=
Alverton,				222	251=
Kilvington,				204=	246=
Thoroton				207	213=
Shelton	} 20.00	} 13	} 157=	169=	230=
Collingham				35 ⁽⁹⁾	40= ⁽⁹⁾

- Notes:
- (1) Based on recorded population in Domesday Book, where there were 264 units with a population of 1 or more.
 - (2) Based on 1334 tax on movables, with 268 taxation units.
 - (3) Based on chargeable entries in 1674 Hearth Tax, with 263 taxation units.
 - (4) Bothamsall with Normanton ranked 166=.
 - (5) In addition Cropwell Bishop with Hickling ranked 82= with a population of 24.
 - (6) Lenton, Radford and keighton together ranked 57th.
 - (7) Rolleston and Staythorpe together ranked 34th.
 - (8) "Toton and Attenborough"; Attenborough probably lay within the area previously assessed under Toton alone.
 - (9) This refers to South Collingham only; it is the nearer of the two Collinghams to Shelton.

Sources: 1086: Domesday Book, folios 280-293.
 1334: P.R.O., E179/159/6.
 1674: P.R.O., E179/254/30-31.

TABLE 10.2

TAXATION RANKINGS OF PLACES MENTIONED
IN THE 1517 "DOMESDAY OF INCLOSURES"

Taxation Unit	Purpose of Enclosure	1334 Rank ⁽¹⁾	1524 Taxpayers	1674	
				Chargeable Entries	Rank ⁽²⁾
<u>Aslockton</u>	A,S	172	8	30	122=
Beckingham	S	29	15	54	44=
Bole	S	53	13	28	135=
Bunney	A	103	17	24	158=
<u>Broxtow</u>	S	264	-	-	-
Car Colston	A,S	76=	[15]	30	122=
Carlton ⁽³⁾	S	131	(9)	18	192=
Carlton ⁽⁴⁾	S	56	11	91	11=
Carwey ⁽⁵⁾	S	-	-	-	-
Collingham, South	S	35	24	55	40=
Colston Bassett	A	33	25	28	135=
<u>Cossall</u>	A	253	-	22	170=
<u>Costock</u>	S	215	7	20	182=
Cropwell Butler	S	142	14	37	91=
<u>Eaton</u>	S	75	[10]	24	158=
Edingley	S	64 ⁽¹⁰⁾	17	42	69=
Elton	S	190=	9	11	230=
<u>Elston</u>	S	66	12	46	58=
Farnsfield	S	134	[7]	37	91=
<u>Gedling</u>	S	38	(9)	45	61
Gringley on the Hill	A,S	80	22	68	24=
<u>Grove</u>	P,S	157	14	16	200=
Halloughton	S	257	2	13	221=
<u>Haughton</u>	P	243	(11)	2	260=
<u>Hayton</u>	P,S	93= ⁽¹²⁾	9 ⁽¹²⁾	-	-
<u>Holme Pierrepont</u>	S	242	12	7	251=
<u>Kingston</u>	S	99	6	11	230=
Kimberley	S	258	-	16	200=
Kinoulton	S	158=	14	38	85=
<u>Lambley</u>	S	116	[11]	28	135=
Lamcote	S	-	-	-	-
Leake	A	(13)	(14)	(15)	(15)
Leverton, South	S	9 ⁽¹⁶⁾	13 ⁽¹⁶⁾	44	63=
<u>Linby</u>	P	145	-	30	122=

Table 10.2 (cont...)

Taxation Unit	Purpose of Enclosure	1334 Rank	1524 Taxpayers	1674	
				Chargeable Entries	Rank
Mansfield	S	24	32	279	3
<u>Martin</u>	S	(17)	-	-	-
Muskham	S	(18)	(19)	(20)	(20)
Newark	S	1	116	341	2
Normanton ⁽⁶⁾	S	226	[7]	14	213=
Nottingham	S	2	295	963	1
Oxton	A,S	63	12	58	35=
Radcliffe on Trent	S	31	[20]	51	50=
Rolleston	S	(21)	(22)	42	69=
Ruddington	S	61	26	67	26
<u>Scrooby</u>	P	122=	(23)	28	135=
<u>Sneinton</u>	S	229	5	30	122=
<u>Stanhop</u> ⁽⁵⁾	S	-	-	-	-
Stoke, East	S	69	11	47	57
<u>Strete</u> ⁽⁵⁾	P,S	-	-	-	-
<u>Sturton</u>	S	8 ⁽²⁴⁾	32 ⁽²⁴⁾	91 ⁽²⁴⁾	11= ⁽²⁴⁾
<u>Sutton</u> ⁽⁷⁾	S	51	11	40	78=
Syerston	S	188=	6	12	227=
<u>Thorpe in the Glebe</u>	S	203	-	2	260=
Thurgarton	S	(25)	17	32	112=
Trowell	S	58	[5]	41	74=
<u>Tuxford</u>	S	(26)	17	85	14
Upton	S	119	23	46	58=
Walkeringham	S	6	26	66	27
<u>Watnall</u>	S	183=	6	(27)	(27)
<u>Whatton</u>	S	139	15	33	108=
Willoughby ⁽⁸⁾	S	-	-	-	-
Willoughby on the Wolds	S	71=	21	53	46=
<u>Wiverton and Tithby</u>	P,A,S	201	5	-	-
<u>Wollaton</u>	P,S	107=	-	39	80=

Key: P Park (total 744 acres)
A Arable (total 98 acres)
S Pasture (total 1,653½ acres)

Taxation units underlined are those with 20 or more acres recorded as being enclosed.

Key: (cont..)

Bracketed figure for the number of taxpayers in 1524 indicates that no figure survives for 1524 and therefore that the 1525 figure has been substituted.

- Notes:
- (1) Based on taxation of movables, with 268 taxation units.
 - (2) Based on chargeable entries in Hearth Tax, with 263 taxation units.
 - (3) Carlton in Thurgarton wapentake.
 - (4) Carlton in Lindrick.
 - (5) Unidentified.
 - (6) Normanton near Southwell.
 - (7) Sutton near Lound.
 - (8) Willoughby in Thurgarton wapentake.
 - (9) "Gedling, Carlton and Stoke Bardolph" had 26 taxpayers.
 - (10) "Edingley cum Hallam".
 - (11) "Haughton, Walesby, Willoughby and Boughton" had 16 taxpayers.
 - (12) "Hayton with Tilne".
 - (13) East Leake ranked 47th, and West Leake 126=.
 - (14) East Leake had 12 taxpayers, and West Leake 7.
 - (15) East Leake had 56 chargeable entries ranking 38=, and West Leake had 20 ranking 182=.
 - (16) "South Leverton and Cottam".
 - (17) "Harworth, Hesley, Martin and Plumtree" ranked 46th.
 - (18) North Muskham ranked 91st, and South Muskham 154th.
 - (19) North Muskham had 24 taxpayers, and South Muskham 14.
 - (20) North Muskham had 80 chargeable entries ranking 16th, and South Muskham had 32 ranking 112=.
 - (21) "Rolleston and Staythorpe" ranked 21st.
 - (22) "Rolleston and Staythorpe" had 14 taxpayers.
 - (23) "Ranskill and Scrooby" had 15 taxpayers.
 - (24) "Sturton cum Fenton".
 - (25) "Thurgarton, Horsepool and Fiskerton" ranked 40th.
 - (26) "Tuxford, West Markham and Milton" ranked 19th.
 - (27) "Greasley cum membris Watnall" had 38 chargeable entries and ranked 85th.

Sources: See Table 5.2.

1334: P.R.O., E179/159/6.

1524: P.R.O., E179/159/122, 123, 124, 125, 134, 135, 140, 141.

1674: P.R.O., E179/254/30-31.

TABLE 10.3

TOWNSHIPS INCLUDED IN SHEEP TAX OF 1549

<u>Township</u>	<u>Mention in 1517⁽¹⁾</u>	<u>Number of sheep</u>	<u>Flocks</u>	<u>1334⁽²⁾ Rank</u>	<u>1674⁽³⁾ Rank</u>
<u>Rushcliffe Wapentake</u>					
Bunney	*	200	2	103	158=
Keyworth		100	1	100	108=
Leake, East	*	146	1	47	38=
Leake, West	*	284	2	126=	182=
Plumtree		100	1	193	119=
Ruddington	*	200	1	61	26
Sutton Bonnington		200	2	166=	31=
Wilford		300	2	213	112=
<u>Bingham Wapentake</u>					
Colston Bassett	*	305	1	33	135=
Cropwell Butler	*	260	2	142	91=
Flintham		160	1	74	63=
Gonalston		100	1	210	151=
Langar and Barnstone		} 404	} 2	} 36	105= 213=
Saxondale		100	1	239	254=
<u>Thurgarton and Lythe Wapentake</u>					
Averham		230	2	128=	197=
Burton cum Bulcotes		} 260	} 2	206 179	} 100=
Cromwell		100	1	133	151=
Edingley and Hallam	*	} 100	} 1	} 64	69= 100=
Farnsfield	*	200	2	134	91=
Fledborough		253	1	49= ⁽⁴⁾	170=
Gedling and Stoke Bardolph	*	} 130	} 1	38 148	61 221=
Halloughton	*	120	1	257	221=
Kelham		180	3	181	108=
Lowdham		120	1	10 ⁽⁵⁾	69=
Muskham, North	*	130	1	91	16
Muskham, South	*	107	1	154	112=
Sutton on Trent		320	2	92	19

Table 10.3 (Cont..)

<u>Township</u>	<u>Mention in 1517</u>	<u>Number of sheep</u>	<u>Flocks</u>	<u>1334 Rank</u>	<u>1674 Rank</u>
Thurgarton	*	240	1	(6)	112=
<u>Newark Wapentake</u>					
Balderton		407	1	43	23
Clifton, South and Spalford		} 120	} 1	73 196=	158= 230=
Coddington		170	1	102	131=
Cotham		370	2	130	241=
Elston	*	140	1	66	58=
Harby		167	1	183=	151=
Muskham, South ⁽⁷⁾		260	1	154	112=
Newark	*	593	3	1	2
Northgate		1111	3	98	-
Shelton ⁽⁸⁾		133	1	169=	230=
Stoke, East	*	428	2	69	57
Thorney, and Wigsley		} 350	} 2	136 228	209= 241=
Thorpe		147	1	218	251=

- Notes:
- (1) Mentioned as having some land enclosed in 1517 Report known as Domesday of Inclosures.
 - (2) Based on 1334 tax on movables, with 268 taxation units.
 - (3) Based on chargeable entries in 1674 Hearth Tax, with 263 taxation units.
 - (4) Entry for "Fledborough and Woodcoates".
 - (5) Entry for "Lowdham cum soca".
 - (6) Thurgarton, Fiskerton and Horsepool together ranked 40th.
 - (7) Although South Muskham is in Thurgarton and Lythe Wapentake it was also recorded in the Sheep Tax under Newark Wapentake.
 - (8) Damaged text, but the entry appears to be for Shelton.

- Sources: Sheep Tax: P.R.O., E179/159/178, 182, 185.
 1517 Domesday of Inclosures: Leadam, I.S., The Domesday of Inclosures for Nottinghamshire, Thoroton Society Record Series, 1904, 39.
 1334: P.R.O., E179/159/6.
 1674: P.R.O., E179/254/30-31.

TABLE 10.4

TOWNSHIPS WITHIN SHERWOOD FOREST

	1086 ⁽¹⁾ <u>Rank</u>	1334 ⁽²⁾ <u>Rank</u>	1674 ⁽³⁾ <u>Rank</u>
<u>Within 1218 Boundary</u>			
Arnold (A.D.)	82=	86	33
Basford	126=	59 ⁽⁴⁾	40
<u>Bestwood</u>	-	-	-
<u>Blidworth</u>	223=	202	144=
Budby (A.D.)	265=	246	131=
Bulwell	253=	221	122=
Calverton	118=	160	100=
<u>Clipstone</u> (A.D.)	140=	150	135=
Edwinstowe (A.D.)	223=	81	(5)
Farnsfield	265=	134	91=
<u>Haywood Oaks</u>	-	-	-
Hucknall Torkard	195=	204=	31=
Kirkby in Ashfield	63=	54	24=
<u>Lindhurst</u>	-	-	-
Mansfield (A.D.)	(6)	24	3
<u>Mansfield Woodhouse</u> (A.D.)	-	126=	17=
Newstead	-	-	-
Nottingham	1	2	1
<u>Ollerton</u>	140=	118	100=
<u>Papplewick</u>	265=	255	80=
Perlethorpe	185=	245=	230=
Rufford	176=	-	(7)
Skegby (A.D.)	(6)	231	105=
Sutton in Ashfield (A.D.)	(6)	49=	30
Warsop	46=	11	} 8 ⁽⁸⁾
Warsop Nettleworth (A.D.)	-	240	
Wellow	-	90	(9)
<u>Within 1232 Boundary</u>			
Annesley	104=	194	91=
Bulcote	48=	179	} 100=
Burton Joyce	(10)	206	
Carlton	(11)	131	192=
Caythorpe	-	(12)	-
Colwick	(11)	177=	238=
Gedling	(11)	38	61

Table 10.4 (Cont...)

<u>Township</u>	<u>1086</u> <u>Rank</u>	<u>1334</u> <u>Rank</u>	<u>1674</u> <u>Rank</u>
Gunthorpe	15=	(12)	97=
Lambley	73=	116	135=
Linby (A.D.)	140=	145	122=
Lowdham	(10)	10 ⁽¹²⁾	69=
Sneinton (A.D.)	170=	229	122=
Stoke Bardolph	(11)	148	221=
Woodborough	152=	105	100=

Key: A.D. indicates Ancient Demesne.
Townships underlined were those entirely within the Forest
in both 1218 and 1232.

- Notes:
- (1) Based on recorded population in Domesday Book, where these were 264 units with a population of 1 or more.
 - (2) Based on 1334 tax on movables, with 268 taxation units.
 - (3) Based on chargeable entries in 1674 Hearth Tax, with 263 taxation units.
 - (4) "Basford cum Algarthorpe".
 - (5) Edwinstowe and Thoresby ranked 74= with 41 chargeable entries.
 - (6) Mansfield, Skegby and Sutton in Ashfield together ranked 10th with a population of 62.
 - (7) The Rufford entry in the Hearth Tax of 1674 is damaged, but nevertheless it records 110 hearths for the township.
 - (8) Entry for "Warsop, Nettleworth and Sookholme".
 - (9) Wellow and Ompton together ranked 49th with 52 chargeable entries.
 - (10) Burton Joyce by itself ranked 176= with a population of 10; Burton Joyce and Lowdham ranked 214= with a population of 6.
 - (11) Carlton, Gedling and Colwick ranked 56= with a population of 30; Gedling and Stoke Bardolph ranked 24= with a population of 43; Gedling by itself ranked 176= with a population of 10; Colwick ranked 95= with a population by itself of 22.
 - (12) "Lowdham cum soca" ranked 10th; the soke probably included Caythorpe and Gunthorpe.

Sources: For townships see Figure 10.2.
1086: Domesday Book, folios 280-293.
1334: P.R.O., E179/159/6.
1674: P.R.O., E179/254/30-31.

TABLE 10.5

TERRITORIAL UNITS WITH MORE THAN 75% OF THEIR AREAS ENCLOSED
AS THE RESULT OF 18TH AND 19TH CENTURY ACTS OF PARLIAMENT

<u>Township</u>	<u>Area Enclosed/ Total Area</u> (acres)	<u>1086</u> <u>Rank</u> ⁽¹⁾	<u>1334</u> <u>Rank</u> ⁽²⁾	<u>1674</u> <u>Rank</u> ⁽³⁾
Alverton	410/445	(4)	222	251=
Aslockton	} 1996/2201	78=	172	122=
Scarrington		69=	247	170=
Balderton	3077/3780	59=	43	23
Barnby Moor	1276/1294	265=	224	191
Barton in Fabis	1541/1560	53=	44=	206
Bathley,	} 3000/3400	-	-	-
Holme,		-	-	-
North Muskham		22	91	16
Beckingham	2900/2663	(5)	29	44=
Broughton, Upper	2000/1902	69=	214	85=
Carlton,	} 3555/4455	(6)	131	192=
Gedling,		(6)	38	61
Stoke Bardolph		(6)	148	221=
Carlton on Trent		(7)	141	177=
Caythorpe,	} 2500/3125	-	-	182=
Gunthorpe,		15=	-	97=
Lowdham		(8)	10 ⁽⁹⁾	69=
Clifton,	} 1541/1886	} 48=	83	} 135=
Glapton			-	
Clifton, North	} 2222/2387	} 82=	101	166=
Clifton South			73	158=
Coddington	1860/1968	(10)	102	131=
Cromwell	1342/1388	126=	133	151=
Cropwell Bishop	1286/1638	(11)	192	85=
Elston,	} 2704/3259	(10)	66	58=
Stoke, East		(10)(12)	69	57
Everton,	} 3636/3795	(13)	82	38=
Harwell			267	-
Farndon	1696/1830	(14)	60	50=
Finningley	1904/2396	111=	251 ⁽¹⁵⁾	54= ⁽¹⁵⁾

Table 10.5 (Cont..)

<u>Township</u>	<u>Area Enclosed/ Total Area (acres)</u>	<u>1086 Rank</u>	<u>1334 Rank</u>	<u>1674 Rank</u>
Fiskerton,	} 1499/1547	152=	(16)	182=
Morton		245=	144	170=
Flintham	1959/2169	39=	74	63=
Gamston ⁽¹⁷⁾	1628/1966	258=	115	108=
Gotham	2287/2563	78=	168	63=
Granby,	} 2113/2310	5	} 89	135=
Sutton		-		-
Hawksworth	639/693	82=	236	200=
Hickling	2601/2855	21 ⁽¹¹⁾	62	21
Kersall	800/669	-	208=	209=
Keyworth	1500/1438	140=	100	108=
Leake, East	2408/2510	48= ⁽¹⁸⁾	47	38=
Normanton on Soar	1195/1440	253=	37	166=
Oldcoates,	} 2296/3040	265=	} 117	} 151=
Styrrup		99=		
Orston,	} 2156/2735	41=	137	68
Thoroton		99=	207	213=
Radcliffe on Trent	1647/2147	35=	31	50=
Ranskill,	} 2271/2902	265=	164	151=
Scrooby		-	122=	135=
Rempstone	1355/1579	(19)	140	85=
Ruddington	2781/2987	27=	61	26
Sutton Bonnington	2038/2158	185=	166=	31=
Trowell	1597/1602	165=	58	74=
Whatton	1700/1754	30=	139	108=
Widmerpool	1795/2102	111=	114	105=
Wilford	1167/1475	82=	213	-
Willoughby on the Wolds	1695/2103	(20)	71=	46=
Wysall	1375/1553	99=	158=	158=

- Notes:
- (1) Based on recorded population in Domesday Book, where there were 264 units with a population of 1 or more.
 - (2) Based on 1334 tax on movables, with 268 taxation units.
 - (3) Based on chargeable entries in 1674 Hearth Tax, with 263 taxation units.
 - (4) Kilvington and Alverton ranked 214= with a combined population of 6; Alverton, Flawborough and Dallington ranked 165= with a population of 12; Shelton, Alverton, Kilvington and Thoroton ranked 203= with a population of 7.

- (5) Beckingham, Saundby, Bole, West Burton, South Wheatley, and North Leverton ranked 2nd with a combined population of 132.
- (6) Carlton, Gedling and Colwick ranked 56= with a population of 30, Gedling and Stoke Bardolph ranked 24= with a population of 43; Gedling by itself ranked 176= with a population of 10.
- (7) Carlton with Muskham ranked 24= with a combined population of 43; Carlton by itself ranked 140= with a population of 15; and Besthorpe and Carlton ranked 203= with a population of 7.
- (8) Burton Joyce and Lowdham ranked 214= with a recorded population of 6.
- (9) "Lowdham cum soca" - this probably included Caythorpe and Gunthorpe.
- (10) Kilvington, Syerston, Elston, East Stoke, Hawton, Coddington, Barnby in the Willows, and Winthorpe ranked 6th with a combined population of 81.
- (11) Cropwell Bishop and Hickling ranked 82= with a population of 24.
- (12) East Stoke by itself ranked 56= with a population of 30.
- (13) Everton and Harwell ranked 245= with a population of 3; Eaton, Tilne, Welham, Simentone, Little Gringley, Scaftworth, and Everton ranked 7th with a population of 76; Harwell by itself ranked 245=.
- (14) Newark, Balderton and Farndon ranked 4th with a combined population of 117.
- (15) Entry for "Finningley and Auckley".
- (16) "Thurgarton, Horsepool, and Fiskerton" ranked 40th.
- (17) Grid Ref. SK.710762.
- (18) In addition to the entry for East Leake, there were 3 people, ranked 245=, at Leake.
- (19) Costock and Rempstone ranked 223= with a combined population of 5; and Rempstone by itself also ranked 223= with a population of 5.
- (20) Normanton on the Wolds, Keyworth, Willoughby on the Wolds, and Stanton on the Wolds ranked 214= with a population of 6; Willoughby on the Wolds by itself ranked 23rd with a population of 44.

Sources: Domesday Book, folios 280-293, P.R.O., E179/159/6,

P.R.O., E179/254/30-31.

Tate, W.E., "A list of Civil Parishes, Townships and Principal Hamlets of the County of Nottingham, with a note of the area of each Parish, a brief account of their Enclosure History, and a guide to the whereabouts of the Enclosure Awards", being Appendix II, pp.333-353 of Chambers, J.D., Nottinghamshire in the Eighteenth Century, 2nd ed., (Frank Cass and Co. Ltd.), 1966.

TABLE 10.6

OPEN VILLAGES IN 1848

<u>Place</u>	<u>1086</u> <u>Rank</u> ⁽¹⁾	<u>1334</u> <u>Rank</u> ⁽²⁾	<u>1674</u> <u>Rank</u> ⁽³⁾
Arnold	82=	86	33
Balderton	59=	43	23
Basford	126=	59 ⁽⁴⁾	40
Beeston	118=	17	37
Bingham	12	21	10
Bothamsall	203=	166= ⁽⁵⁾	166=
Boughton	195=	249	200=
Bridgford, East	33=	67	54=
Bulwell	253=	221	122=
Caythorpe	-	-	182=
Clarbrough	(6)	166	(7)
Cropwell Bishop	(8)	192	85=
Eakring	111=	79	40=
Edwinstowe	223=	81	(9)
Egmanton	73=	138	61=
Elston	(10)	66	58=
Farnsfield	265=	134	91=
Granby	5	(11)	135=
Greasley	195=	95	(12)
Hallam	-	(13)	100=
Harby	223=	183=	151=
Hucknall Torkard	195=	204=	31=
Keyworth	140=	100	108=
Kirton	203=	195	142=
Lambley	73=	116	135=
Langar	19	(14)	105=
Lowdham	-	10 ⁽¹⁵⁾	69=
Mansfield	(16)	24	3
Mansfield Woodhouse	-	126=	17=
Moorhouse	-	(17)	(17)
Muskham, North	22	91	16
Newark	(18)	1	2
Norwell	73=	44=	34
Norwell Woodhouse	-	-	-
Nottingham	1	2	1
Ollerton	126=	118	100=
	185=	(19)	112=

Table 10.6 (Cont..)

<u>Place</u>	<u>1086</u> <u>Rank</u>	<u>1334</u> <u>Rank</u>	<u>1674</u> <u>Rank</u>
Orston	41=	137	68
Oxton	140=	63	35=
Radcliffe on Trent	35=	31	50=
Radford	140=	(20)	85=
Retford, East	265=	4	6
Ruddington	27=	61	26
Sneinton	170=	229	122=
Southwell	3 ⁽²¹⁾	13	5
Sutton in Ashfield	(16)	49=	30
Sutton on Trent	41=	92	19
Walesby	253=	186	91=
Warsop	46=	11	8 ⁽²²⁾
Wellow	-	90	(23)
Whatton	30=	139	112=
Worksop	13	3 ⁽²⁴⁾	4 ⁽²⁴⁾

- Notes:
- (1) Based on recorded population in Domesday Book, where there were 264 units with a population of 1 or more.
 - (2) Based on 1334 tax on movables, with 268 taxation units.
 - (3) Based on chargeable entries in 1674 Hearth Tax, with 263 taxation units.
 - (4) "Basford cum Algarthorpe".
 - (5) "Bothamsall and Normanton".
 - (6) Clarborough and Tilne together were ranked 234= with a population of 4.
 - (7) Clarborough, Welham and Little Gringley were ranked 46= with 53 chargeable entries.
 - (8) Cropwell Bishop and Hickling ranked 82= with a population of 24.
 - (9) Edwinstowe and Thoresby ranked 74= with 41 chargeable entries.
 - (10) Kilvington, Syerston, Elston, East Stoke, Hawton, Coddington, Barnby in the Willows, and Winthorpe together ranked 6th with a population of 81.
 - (11) Granby with Sutton ranked 89th.
 - (12) Greasley cum membris Watnall ranked 85= with 38 chargeable entries.

- (13) Edingley and Hallam ranked 64th.
- (14) Langar and Barnstone together ranked 36th.
- (15) "Lowdham cum soca".
- (16) Mansfield, Skegby and Sutton in Ashfield together ranked 10th with a population of 62.
- (17) Laxton cum Moorhouse ranked 20th in 1334 and 13th in 1674.
- (18) Newark, Balderton and Farndon ranked 4th with a combined population of 117.
- (19) Ordsall with Thrumpton ranked 180th.
- (20) Lenton, Radford and Keighton together ranked 57th.
- (21) "Southwell with its 12 berewicks".
- (22) "Warsop, Nettleworth and Sookholme": the latter two places lie within Warsop parish and Sookholme was probably included within the taxation unit of Warsop in 1334; Warsop Nettleworth was a separate taxation unit in 1334.
- (23) Wellow and Ompton ranked 49th with 52 chargeable entries.
- (24) "Worksop cum membris".

Sources: Mills, D.R., "The geographical effects of laws of settlement in Nottinghamshire: an analysis of Francis Howell's report 1848", being pp.31-38 of Geographical Essays in Honour of K.C. Edwards, ed. Osborne, R.H., Barnes, F.A. and Doornkamp, J.C., (Department of Geography, University of Nottingham), 1970.

1086: Domesday Book.

1334: E179/159/6.

1674: E179/254/30-31.

TABLE 10.7

THE INFLUENCE OF 16TH AND 17TH CENTURY
AGRICULTURAL IMPROVEMENTS AND INNOVATIONS

<u>Township</u>	<u>1334</u> ⁽¹⁾ <u>Rank</u>	<u>1674</u> ⁽²⁾ <u>Rank</u>
<u>Vermuyden's draining</u>		
Everton	82	38=
Gringley	80	24=
Misterton, and Stockwith	} 5	7 91
Scrooby	122=	135=
Sutton	51	78=
<u>Woad</u>		
Collingham, North	12	29
Collingham, South	35	40=
Wollaton	107=	80=
<u>Liquorice</u>		
Worksop	3 ⁽³⁾	4 ⁽⁴⁾

- Notes:
- (1) Based on 1334 tax on movables, with 268 taxation units.
 - (2) Based on chargeable entries in 1674 Hearth Tax with 263 taxation units.
 - (3) Entry for "Worksop cum membris".
 - (4) Entry includes Bracebridge, Osberton, Shireoaks, Welbeck, and Worksop Manor.

Sources: 1334: P.R.O., E179/159/6.
1674: P.R.O., E169/254/30-31.

TABLE 11.1

TAXATION RANKINGS OF BOROUGHES AND MARKETS

<u>Place</u>	<u>Market Day</u>	<u>1086</u> ⁽¹⁾ <u>Rank</u>	<u>1334</u> ⁽²⁾ <u>Rank</u>	<u>1674</u> ⁽³⁾ <u>Rank</u>
<u>Boroughs with Markets</u>				
<u>Newark</u>	Wed.	4 ⁽⁴⁾	1	2
<u>Nottingham</u>	Fri. & Sat.	1	2	1
<u>Retford, East</u>	Sat.	265=	4	6
<u>Markets</u>				
<u>Bingham</u>	Thur.	12	21	10
<u>Blyth</u>	Thur.	195=	7	22
Bridgford, East	Tues.	33=	67	54=
Burton, West	Fri.	234= ⁽⁵⁾	70	241=
Carlton on Trent	Thur.	140= ⁽⁶⁾	141	177=
Colston Bassett	Wed. to Fri.	265=	33	135=
Cuckney	Mon.	63=	26 ⁽⁷⁾	15
Dunham	Tues.	(8)	22	54=
Epperstone	Tues.	(9)	161	112=
Fiskerton	Tues.	152=	(10)	182=
Granby	Mon.	5	(11)	135=
Gringley	Mon.	82=	80	24=
Kirkby in Ashfield	Thur.	63=	54	24
<u>Mansfield</u>	Mon.	(12)	24	3
Marnham Chaworth	Thur.	140=	68	144=
Mattersey	Mon.	118=	113 ⁽¹³⁾	44 ⁽¹³⁾
Morton upon Trent	Wed.	245=	144	171=
Norwell	Thur.	73=	44=	34
Shelford	Thur.	15=	32	144
<u>Southwell</u>	Sat.	(14)	13	5
Sutton on Trent	Mon.	41=	92	19
<u>Tuxford</u>	Mon.	46=	(15)	14
Warsop	Tues. to Sat.	46=	11	8 ⁽¹⁶⁾
Wellow	?	-	90	(17)
Whatton	Fri.	30=	139	108=
<u>Worksop</u>	Wed.	13	3 ⁽¹⁸⁾	4 ⁽¹⁸⁾
Wysall	Wed.	99=	158=	158=

Places underlined are markets surviving into the 17th century.

- Notes: (1) Based on recorded population in Domesday Book, where there were 264 units with a population of 1 or more.
- (2) Based on 1334 tax on movables, with 268 taxation units.
- (3) Based on chargeable entries in 1674 Hearth Tax, with 263 taxation units.
- (4) Entry for "Newark, Balderton and Farndon".
- (5) In addition "Beckingham, Saundby, Bole, West Burton, South Wheatley, and North Leverton ranked 2nd with a population of 132.
- (6) In addition "Besthorpe and Carlton on Trent" ranked 203= with a population of 7.
- (7) Entry for "Cuckney cum membris".
- (8) Dunham, Ragnall, Whimpton, Darlton and Swanston together ranked 14th with a population of 53.
- (9) Epperstone and Woodborough ranked 27th= with a population of 42.
- (10) Thurgarton, Horsepool, and Fiskerton together ranked 40th.
- (11) Granby and Sutton ranked 89th.
- (12) Mansfield, Skegby, and Sutton in Ashfield together ranked 10th with a population of 62.
- (13) Entry for Mattersey and Mattersey Thorpe.
- (14) Southwell with its 12 berewicks ranked 3rd, with a population of 119.
- (15) Tuxford, West Markham and Milton ranked 19th.
- (16) Entry for Warsop, Nettleworth and Sookholme.
- (17) Wellow and Ompton ranked 49th with 52 chargeable entries.
- (18) Entry for Worksop cum membris.

Sources: For markets see Table 11.2.
 1086: Domesday Book, folios 280-293.
 1334: P.R.O., E179/159/6.
 1674: P.R.O., E179/254/30-31.

TABLE 11.2

MEDIEVAL MARKETS IN NOTTINGHAMSHIRE

<u>Place</u>	<u>Date</u>	<u>Market Day</u>	<u>Fair</u>	<u>Reference</u>
<u>Bingham</u>	15/8/1314	Thur. *	SS Simon & Jude	C.Ch.R.III, p.239.
	6/11/1387	Thur.	Simon & June	C.IPM, XVI, p.199.
<u>Blyth</u>	1088	@ * (Thur)	@	B.P.C. 325.
	13/11/1329	@	@	B.P.C. A 1329
	27/2/1411	@	@	Writ of Henry IV.
<u>Bridford, East</u>	14/6/1327	Tues. *	V.F.M. Barnabas, F. Luke & 2 days	C.Ch.R.IV, p.10.
	22/1/1361	Tues.	V.F.M. Barnabas, F. Luke & 2 days	C.Ch.R.V, p.168.
<u>Burton, West</u>	22/11/1271	Fri.	V.F.M. Whitsun	C.Ch.R.II, p.177.
<u>Carlton on Trent</u>	12/5/1328	Thur.	V.F.M. Margaret	C.Ch.R.IV, p.85.
<u>Colston Bassett</u>	12/9/1257	Wed. *	V.F.M. Faith	C.Ch.R.I, p.474.
	6/4/1284	to Fri.	V.F.M. Faith	C.Ch.R.II, p.272.
<u>Cuckney</u>	3/1/1317	Mon.	St. James	C.Ch.R.III, p.331.
<u>Dunham</u>	24/5/1296	@ * (Tues)	@	C.IPM, III, p.220.
	22/3/1377	@	@	C.IPM, XIV, p.336.
<u>Edwinstowe</u>	29/11/1380		V.D. St. Edwin	C.Ch.R.V, p.273.
<u>Epperstone</u>	14/4/1311	Tues.	V.F.M. Exalt Cross	C.Ch.R.III, p.159.
<u>Fiskerton</u>	23/7/1270	Tues. *	F & 2 Holy Trinity	C.Ch.R.II, p.149.
<u>Granby</u>	28/4/1252	Mon. *	V.F.M. All Saints	C.Ch.R.I, p.389.
<u>Gringley</u>	2/11/1252	Mon.	V.F.M. Peter ad Vinc.	C.Ch.R.I, p.407.
<u>Kirkby in Ashfield</u>	5/10/1261	Thur.	V.F.M. Wilfrid	C.Ch.R.II, p.38.

Table 11.2 (Cont..)

<u>Place</u>	<u>Date</u>	<u>Market Day</u>	<u>Fair</u>	<u>Reference</u>
Lenton	4/4/1230		V + 13 Martin	C.Ch.R.I, p.116.
	27/7/1234		V.D. Martin + 9	C.Cl.R.1231-1234, p.476
<u>Mansfield</u>	1/8/1227	Mon.		C.Ch.R.I, p.54.
	1226/7	@		+ Close.R.II. Hen. III, m.
	1377/8		@	+ Close.R.I. Ric.II, m.26c
	1226/7	@		+ Fines 11 Hen.III, m.4.
<u>Marnham Chaworth (High)</u>	12/9/1257	@ * (Thur)	V.F. Giles	C.Ch.R.I, p.473.
	22/3/1446	Thur.	V.D. Dec. John Baptist	C.Ch.R.VI, p.59.
<u>Mattersey</u>	22/2/1403	Mon.	V.D. John of Beverley	C.Ch.R.V, p.420.
<u>Morton upon Trent</u>	13/3/1253	Wed.		C.Ch.R.I, p.433.
<u>Newark</u>	1225--31	@	@	Survey ⁽¹⁾
	25/7/1229		Mary Mag. for 4 V.D. Phil & James & 2	C.Cl.R.1227-31, p.195.
	1327	@		Rot. Parl. 439a.
	30/10/1329	Wed. *	V.F. Inv. Cross	C.Ch.R.IV, p.136.
<u>Norwell</u>	24/11/1256	Thur. *	V.F.M. Holy Trin.	C.Ch.R.I, p.454.
<u>Notttingham</u>	1155	Fri. & Sat. *		Henry II charter ⁽²⁾
	19/3/1200	Fri. & Sat.		John Conf. ⁽³⁾
	12/2/1284		E.D.M. Edm & 12	Ed. I, charter ⁽⁴⁾
	10/11/1339	Sat.		C. Inq. Misc. III, p.309.
	12/7/1340	Daily		C.Ch.R.IV, p.481.
	19/3/1378		8 at Matthew, change Edm & 12 to Margaret & 5	C.Ch.R.V, p.240.
<u>Retford</u>	2/11/1259		V.F.M. Holy Trin. & 5	C.Ch.R.II, p.24.

Table 11.2 (Cont...)

<u>Place</u>	<u>Date</u>	<u>Market Day</u>	<u>Fair</u>	<u>Reference</u>
<u>Retford</u> (cont...)	24/11/1313		V.F. Holy Trin. & 6 V.F. Greg. Pope & 6	C.Ch.R.III, p.225
	6/2/1335	Sat. *		C.IPM.VII, p.489,
	22/6/1372		F. Marg. & 5	C.Ch.R.V, p.224.
	27/5/1449		V.F. Matthew & 2	C.Ch.R.VI, p.106.
<u>Shelford</u>	25/9/1238	Thur.		C.Cl.R.1237-42, p.105.
<u>Southwell</u>	24/5/1227		V.F. Trans.Thom.	C.Ch.R.I, p.42.
	23/8/1239		V.F. Trans.Thom.	C.Ch.R.I, p.245.
		* (Sat)		
<u>Sutton on Trent</u>	7/8/1308	Mon. *	V.F. James	C.Ch.R.III, p.121.
<u>Tuxford</u>	16/3/1361	Mon. *	F. Exalt Cross	C.IPM, XI, p.90.
<u>Warsop</u>	18/10/1239	Tues. *	V.F.M. Pet. & Paul	C.Ch.R.I, p.247.
	22/11/1338	@		C.IPM.VIII, p.114.
	25/10/1410	Sat.	V.D. Leon & Sat, Sun next aft. Ascen.	C.Ch.R.V, p.443.
<u>Wellow</u>	22/10/1268	@	@	C.Ch.R.II, p.113.
	3/5/1330	@	St. Swithin's	C.IPM.VII, p.203.
<u>Whatton</u>	27/9/1338	Fri.	V.F.M. Holy Trin.	C.Ch.R.IV, p.456.
<u>Worksop</u>	12/11/1296	Wed. *	V.F. Cuthbert & 6.	C.Ch.R.II, p.466.
	18/5/1330	@	@	C.IPM.VII, p.334.
<u>Wysall</u>	20/2/1270	Wed.	V.F.M. Holy Trin.	C.Ch.R.II, p.135.

Key: @ indicates mention of market or fair, but no day of the week.

* indicates mention of market in Placita de Quo Warranto, 1329.

+ only mentioned in Report of the Royal Commission on Market Rights and Tolls, (London), 1888, Vol.I, p.108-132
V - Vigil; F - Feast; M - Morn; D - Day; SS - Saints; 2,5,6,12 - duration of fair in days.

Key (cont...):

- C.Ch.R. - Calendar of Charter Rolls, (H.M.S.O., London): Vol.I, 1903; Vol.II, 1906; Vol.III, 1908; Vol.IV, 1912; Vol.V, 1916; Vol.VI, 1927.
- C.Cl.R. - Calendar of Close Rolls, (H.M.S.O., London): Vol.1227-31, 1905; Vol.1231-34, 1905; Vol.1237-42, 1911.
- C.IPM. - Calendar of Inquisitions Post Mortem, Ad Quod Damnum, and Miscellaneous, (H.M.S.O., London): Vol.III, 1912; Vol.VII, 1909; Vol.VIII, 1913; Vol.XI, 1935; Vol.XIV, 1952; Vol.XVI, 1974.
- C.Inq.Misc. - Calendar of Inquisitions: Miscellaneous, (H.M.S.O., London): Vol.III, 1933.
- Rot.Parl. - Rotuli Parliamentorum, Quoted in Brown, C., The Annals of Newark-upon-Trent, (London: H. Sotheran & Co.; Newark: S. Whiles), 1879.

Places underlined possessed both market and fair; Edwinstowe and Lenton did not possess markets.

- Notes:
- (1) Newark Survey of 1225-31, pp.16-45 of The Manor and Soke of Newark-on-Trent, ed. Barley, M.W., Stevenson, W.H. and Cameron, K., Thoroton Society Record Series, XVI, 1956.
 - (2) Records of the Borough of Nottingham, (Corporation of Nottingham), Vol.I, 1882, p.2.
 - (3) Confirmation of King John, Records of the Borough of Nottingham, (Corporation of Nottingham), Vol.1, pp.10-13.
 - (4) Records of the Borough of Nottingham, (Corporation of Nottingham), Vol.1, 1882, pp.56-59.

TABLE 11.3

NOTTINGHAMSHIRE MEDIEVAL MARKET DISTANCES,
AND THE TRADER AND CONSUMER HYPOTHESES

Mean distances, in kilometres, between nearest markets on different days

		TO:					
		Mon.	Tues.	Wed.	Thur.	Fri.	Sat.
F R O M	Mon.	10.95	15.00	14.84	8.18	15.38	10.65
	Tues.	12.16	11.68	9.51	6.37	16.53	8.54
	Wed.	13.20	12.44	18.40	10.97	15.26	9.63
	Thur.	5.98	10.62	12.84	9.93	15.36	12.56
	Fri.	9.01	10.18	14.55	8.79	18.97	9.95
	Sat.	11.61	12.68	9.92	11.23	13.39	18.92

<u>Temporal Separation</u> (Days)	<u>Mean Distances Apart</u> (Kilometres)		
	<u>Trader</u>	<u>Consumer(a)</u>	<u>Consumer (b)</u>
same day	14.81	14.81	14.81
+ 1	12.07		
+ & - 1		11.89	
+ or - 1			7.99
+ 2	11.78		
+ & - 2		12.02	
+ or - 2			8.71
+ 3 / + or - 3	10.07	10.07	10.07
+ 4	12.25		
+ 5	11.71		

Sources: See Table 11.2

TABLE 11.4

TAXATION RANKINGS OF TOWNSHIPS WITH CLOTH AND COAL PRODUCTION

<u>Taxation Unit</u>	<u>1327</u> Tax- payers	<u>1334</u> Rank ⁽¹⁾	<u>1524</u> Tax- payers	Chargeable <u>Entries</u>	<u>1674</u> Rank ⁽²⁾
<u>Cloth</u> ⁽³⁾					
Calverton	12	160	5	35	100=
Epperstone	12	161	[11]	32	112=
Thoroton	-	207	17	14	213=
Woodborough	18	105	[9]	35	100=
<u>Coal</u>					
Bilborough	8	237	[4]	10	238=
Cossall	8	253	-	22	170=
Kimberley	6	258	-	16	200=
Strelley	8	124	-	22	170=
Trowell	20	58	[5]	41	74=
Wollaton	22	107=	-	39	80=

Key: Bracketed figures under 1524 taxpayers indicate that the 1525 figures have been used.

Notes: (1) Based on tax on movables, with 268 taxation units.
 (2) Based on chargeable entries in 1674 Hearth Tax, with 263 taxation units.
 (3) Townships which adopted the new cloth making technology.

Sources: 1327: P.R.O., E179/159/4.
 1334: P.R.O., E179/159/6.
 1524: P.R.O., E179/159/122, 123, 124, 125, 134, 135, 140, 141.
 1674: P.R.O., E179/254/30-31.

TABLE 12.1

FACTORS INFLUENCING SETTLEMENT SIZE IN NOTTINGHAMSHIRE

<u>Date</u>	<u>Factors leading to decline</u>	<u>Townships as examples</u>	<u>Factors leading to growth</u>
1100	Norman rationalisation and/or wasting	Odestorp Alwoldestorp Newbold	Blyth Lenton Major Monasteries
	Cistercian Clearance	Creilege	Nottingham East Retford Borough status
			Wellow Tuxford Warsop Markets and Roads
1300			Misterton Blyth Walkeringham Land available for Post-Norman Expansion
	Plague	Osberton	
	Economic Recession	Littleborough Grimston	
	Changing market organisation	West Burton Marnham Shelford	Worksop Mansfield Newark Growth of urban functions and trade; Roads
1500	Park Enclosure	Wollaton Wiverton	
	Dissolution of Monasteries; Granges	Normanton Thurgarton Blyth	Edwinstowe Sutton in Ashfield Mansfield Reduction in Forest Restrictions
	Civil War	Ossington	
	Enclosure	Dallington Annesley	
1700			

APPENDICES

(Volume II, pp.552-636)

- A. Nottinghamshire parishes and townships.
- B. Recorded population in Domesday Book, 1086.
- C. Nottinghamshire: the Twentieth of 1327, the Fifteenth and Tenth of 1334, and the Impoverished Towns Deductions of 1434.
- D. Nottinghamshire: 1377 Poll Tax.
- E. Nottinghamshire: Subsidies of 1524, 1525, and Fifteenth and Tenth of 1586.
- F. Subsidy of 19 James I, 1621.
- G. Nottinghamshire: Hearth Taxes of 1664 and 1674.
- H. Nottinghamshire: Taxatio Ecclesiastica, 1292, Nonae Rolls, 1341/2; Valor Ecclesiasticus, 1535.
- I. 1603 Archiepiscopal Visitation, and 1676 Compton Census.

APPENDIX ANOTTINGHAMSHIRE PARISHES AND TOWNSHIPS

- Column 1: PARISH, Township. Township indicates uncertain township location.
- Column 2: Presence and date of Tithe (T) and Enclosure (E) Maps. Note map date is not always the same as the date of the award.
- Column 3: * indicates mention of place in Domesday Book.
- Column 4: Indicates Wapentake in which the unit was recorded in the 1334 Lay Subsidy. P.R.O. E179/159/6.
- Column 5: Indicates Wapentake in which the unit was recorded in the 1674 Hearth Tax. P.R.O. E179/254/30-31.
- Column 6: Indicates the rural deanery in which the parish was recorded in the 1535 Valor Ecclesiasticus.

Wapentakes:

B	Bassetlaw
Bi	Broxtow
BNC	Bassetlaw, North Clay
BSC	Bassetlaw, South Clay
BH	Bassetlaw, Hatfield
N	Newark
R	Rushcliffe
TL	Thurgarton and Lythe
AD	Ancient Demesne or Borough

Deaneries:

No	Nottingham
N	Newark
Bi	Bingham
RL	Radford and Laneham
S	Jurisdiction of Southwell

- indicates no specific mention.
 } B indicates joint entries.

<u>Parish/ Township</u>	<u>Tithe/ Enclosure</u>	<u>D.B.</u>	<u>Wapentake</u>		<u>Rural</u>	
			<u>1334</u>	<u>1674</u>	<u>Deanery</u> <u>1535</u>	
<u>Alwoldestorp</u>	-	*	-	-		
<u>ANNESLEY</u>					No	
Annesley	E.1809	*	Br	Br		
Annesley Woodhouse		-	-	-		
<u>ARNOLD</u>	T.1842	*	AD	Br	No	
<u>ASKHAM</u>	T.1845	*	B	BSC	RL ⁽⁴⁵⁾	
<u>ATTENBOROUGH</u>					No	
Attenborough	T.1845	-	-	Br ⁽²⁹⁾		
Bramcote	T.1846	*	Br	Br		
Chilwell	T.1845	*	Br	Br		
Chilwell East		*	-	-		
Toton	T.1847	*	Br	Br ⁽²⁹⁾		
<u>AVERHAM</u>					N	
Averham	T.1838	*	TL	TL		
Staythorpe	T.1841	*	TL ⁽²¹⁾	TL		
<u>BABWORTH</u>					RL	
Babworth	T.1839	*	} B	BH		
Morton		*			-	
Ranby		*	B	-		
<u>BALDERTON</u>	T.1844	*	N	N		
<u>BARNBY IN THE WILLOWS</u>	T.1840	*	N	N	N	
<u>BARTON IN FABIS</u>	-	*	R	R	Bi	
<u>BASFORD</u>					No	
Basford	E.1792	*	} Br	Br		
Algarthorpe		-			-	
<u>BECKINGHAM</u>	E.1777	*	B	BNC	S	
<u>BEESTON</u>	E.1809	*	Br	Br	No	
<u>BEVERCOTES</u> ⁽¹⁾	T.1848	-	B	BSC	RL	
<u>BILBOROUGH</u>					No ⁽⁴²⁾	
Bilborough	E.1827	*	Br	Br		
Broxtow		*	Br	-		
<u>BILSTHORPE</u>	T.1839	*	B	BSC	RL	
<u>BINGHAM</u>	T.1840	*	Bi	Bi	Bi	
<u>BLEASBY</u>					S	
Bleasby	E.1777	-	} TL	TL		
Gibsmere		*			-	
Goverton		-			-	
<u>BLIDWORTH</u>	E.1812	*	TL	TL	S	

<u>Parish/ Township</u>	<u>Tithe/ Enclosure</u>	<u>D.B.</u>	<u>Wapentake</u>		<u>Rural</u>
			<u>1334</u>	<u>1674</u>	<u>Deanery</u> <u>1535</u>
<u>BLYTH</u>					RL
Austerfield (Yorks)	T.1841	-	-	-	
Barnby Moor	E.1809	*	B	BH	
Bawtry (Yorks)	T.1841	-	-	-	RL
Bilby	T.1841	*	B	-	
Blyth	T.1842	*	B	BH	
Farworth		-			
Hodsock	T.1841	*	B ⁽¹²⁾	BH ⁽³⁹⁾	
Ranskill	T.1839	*	B	BH	
Oldcoates	T.1843	*	} B	} BH	
Styrrup ⁽⁶⁾	T.1843	*			
Torworth	E.1808	*	B ⁽¹³⁾	BH	
<u>BOLE</u>	T.1850	*	B	BNC	RL
<u>BOTHAMSALL</u>	T.1846	*	B ⁽¹⁴⁾	BH	
<u>BRADMORE</u>		*	R	R	
<u>BRIDGFORD, EAST</u>	E.1796	*	Bi	Bi	Bi
<u>BRIDGFORD, WEST</u>	T.1838	*	R	R	Bi
<u>BROUGHTON, UPPER</u>		*	Bi	Bi	Bi
<u>BULWELL</u>	T.1841	*	AD	Br	No
<u>BUNNY</u>	E.1797	*	R	R	Bi
<u>BURTON JOYCE</u>					No
Bulcote	T.1848	*	TL	TL	
Burton Joyce		*	TL	TL	
<u>BURTON, WEST</u>		*	B	BNC	S
<u>CALVERTON</u>					S
Calverton	E.1780	*	TL	TL	
Salterford		*	-	-	
<u>CAR COLSTON</u>	T.1845	*	Bi	Bi	Bi
<u>CARLTON IN LINDRICK</u>					RL
Carlton in Lindrick	E.1768	*	B	BH ⁽³⁷⁾	
Wallingwells		-	-	-	RL
<u>CARLTON ON TRENT</u>		*	TL	T	
<u>CAUNTON</u>					S
Besthorpe		*	-	-	
Caunton ⁽²⁾	E.1795	*	} TL	TL ⁽³⁰⁾	
Knapthorpe		*			
<u>CLARBOROUGH</u>					RL
Clarborough	E.1777	*	B	} BNC ⁽³⁵⁾	
Gringley, Little	T.1840	*	-		

Parish/ <u>Township</u>	Tithe/ <u>Enclosure</u>	<u>D.B.</u>	Wapentake		Rural Deanery		
			<u>1334</u>	<u>1674</u>	<u>1535</u>		
Moorgate	E.1805	-	}	BNC			
Walham	E.1777	*		BNC ⁽³⁵⁾			
Bolham	T.1842	-		-			
<u>CLAYWORTH</u>							
Clayworth	T.1837	*	B	BNC	RL		
Wiseton	T.1837	*	B	BNC			
<u>CLIFTON</u>							
Clifton	T.1850	*	R	R	Bi		
Glapton		-	-	R			
<u>CLIFTON, NORTH</u>							
Clifton, North	T.1845	*(3)	N	N	N		
Clifton, South	T.1843		N	N			
Harby	E.1804	*	N	N			
Spalford	E.1817	*	N	N			
<u>Clowne</u>		*	-	-			
<u>CODDINGTON</u>							
<u>COLLINGHAM, NORTH</u>	E.1790	*(4)	N	N	N		
<u>COLLINGHAM, SOUTH</u>					N		
Collingham South	T.1848		N	N			
Danethorpe		*	N	-			
<u>COLSTON BASSETT</u>	T.1843	*	Bi	Bi	Bi		
<u>COLWICK</u>							
Nether Colwick	T.1840	*	TL ⁽³²⁾	TL ⁽³²⁾	No		
Over Colwick	T.1848						
<u>COSTOCK</u>	T.1843	*	R	R	Bi		
<u>COTGRAVE</u>		*	Bi	Bi	Bi		
<u>COTHAM</u>		*	N	N	N		
<u>CROMWELL</u>	E.1773	*	TL	TL	N		
<u>CROPWELL BISHOP</u>	E.1804	*	Bi	Bi	S		
<u>CUCKNEY</u>							
Cuckney	T.1839	*	}	}			
Holbeck	T.1839	-			B ⁽¹⁵⁾	BH ⁽⁴⁰⁾	
Holbeck Woodhouse	T.1839	-					
Langwith		-					
Norton	T.1839	-					
<u>DRAYTON, EAST</u>	E.1825	*	B	BSC	RL ⁽⁴⁵⁾		
<u>DUNHAM</u>							
Darlton	T.1845	*	AD	BSC	S		
Dunham	E.1815	*	B	BSC			

Parish/ Township	Tithe/ Enclosure	D.B.	Wapentake		Rural Deanery 1535
			1334	1674	
Ragnall	E.1815	*	B ⁽⁸⁾ /AD	BSC	
Swanston		*	-	-	
Whimpton		*	B	-	
<u>EAKRING</u>	T.1840	*	B	BSC	N
<u>EASTWOOD</u>	E.1793	*	Br	Br	No
<u>EATON</u>	E.1814	*	B	BSC	S
<u>EDINGLEY</u>					S
Edingley	E.1781	-	TL ⁽²³⁾	TL	
Osmanthorpe		*	-	-	
<u>EDWALTON</u>	T.1846	*	R	R	
<u>EDWINSTOWE</u>					RL
Budby	T.1843	*	AD	BH	
Carburton	T.1843	-	AD	BH	
Clipstone	T.1844	*	AD	BH	RL
Edwinstowe	T.1843	*	AD	BH ⁽³⁸⁾	
Ollerton	T.1840	*	B	BH	
Perlethorpe	T.1843	*	B	BH	
Thoresby		*	AD	BH ⁽³⁸⁾	
<u>EGMANTON</u>	E.1821	*	B	BSC	RL
<u>ELKESLEY</u>					RL
Elkesley		*	B	BH	
Normanton		*	B ⁽¹⁴⁾		
<u>ELTON</u>	E.1809	*	Bi	Bi	Bi
<u>EPPERSTONE</u>	T.1839	*	TL	TL	No
<u>EVERTON</u>					RL
Everton	T.1848	*	B	BNC	
Harwell		*	B	-	
Scartworth	T.1848	*	B	-	
<u>FARNDON</u>	E.1769	*	N	N	N
<u>FARNSFIELD</u>	E.1779	*	TL	TL	S
<u>FELLEY</u>		-	-	Br	No
<u>FINNINGLEY</u>					RL
Auckley (Yorks)		-	} B ⁽¹¹⁾	} BH ⁽¹¹⁾	
Blaxton (Yorks)		-			
Finningley	T.1838	*			
<u>FLEDBOROUGH</u>					N
Fledborough	T.1840	*	} TL	TL	
Woodcoates		-			-
<u>FLINTHAM</u>	E.1775	*	Bi	Bi	Bi
<u>FULWOOD</u>		-	-	-	
<u>GAMSTON</u>	E.1809	*	B	BSC	RL

<u>Parish/ Township</u>	<u>Tithe/ Enclosure</u>	<u>D.B.</u>	<u>Wapentake</u>		<u>Rural</u>	
			<u>1334</u>	<u>1674</u>	<u>Deanery</u> <u>1535</u>	
<u>GEDLING</u>					No	
Carlton	E.1796	*	TL	TL		
Gedling	E.1796	*	TL	TL		
Stoke Bardolph	E.1796	*	TL	TL		
<u>GIRTON</u>	T.1841	*	N ⁽²⁴⁾	N		
<u>GONALSTON</u>		*	TL	TL	No	
<u>GOTHAM</u>	E.1806	*	R	R	Bi	
<u>GRANBY</u>					Bi	
Granby	E.1795	*	} Bi	Bi		
Sutton		-			Bi	
<u>GREASLEY</u>					No	
Brinsley	T.1851	*	Br	Br		
Greasley	T.1846	*	Br	Br ⁽²⁷⁾		
Kimberley	T.1846	*	Br	Br		
Moorgreen	T.1846	-	-	Br		
Newthorpe		*	Br	Br		
Watnall		-	Br	Br ⁽²⁷⁾		
<u>GRINGLEY ON THE HILL</u>	E.1801	*	B/AD	BNC	RL	
<u>GROVE</u>	T.1849	*	B	BSC	RL	
<u>HALAM</u>	E.1781	-	TL ⁽²³⁾	TL		
<u>HALLOUGHTON</u>	T.1841	-	TL	TL	S	
<u>HARWORTH</u>					RL	
Harworth	E.1804	*	} B	BH		
Hesley	E.1804	-			-	
Martin	E.1804	*			-	
Plumtree	E.1804	-			-	
Limpool	E.1804	-			-	
Serlby	E.1804	*	B ⁽¹³⁾	-		
<u>HAWKSWORTH</u>		*	Bi	Bi	Bi	
<u>HAWTON</u>	T.1846	*	N	N	N	
<u>HAYTON</u>					RL	
Hayton	E.1764	-	} B		RL	
Tiln		*			BNC	
<u>HAYWOOD OAKS</u>		-	-	-		
<u>HEADON</u>					RL	
Headon	E.1818	*	B	} BSC		
Upton		*	B			
<u>HICKLING</u>	E.1776	*	Bi	Bi	Bi	
<u>HOCKERTON</u>	T.1847	*	TL ⁽¹⁹⁾	TL	N	

Parish/ Township	Tithe/ Enclosure	D.B.	Wapentake		Rural Deanery
			1334	1674	1535
<u>HOLME PIERREPONT</u>					Bi
Adbolton	T.1840	*	Bi	Bi	Bi
Bassingfeld	T.1840	*	Bi	Bi	
Boughton		-	Bi	-	
Gamston	T.1840	*	Bi	Bi	
Holme	T.1840	*	Bi	Bi	
<u>HOVERINGHAM</u>	T.1849	*	TL	TL	
<u>HUCKNALL TORKARD</u>	E.1771	*	Br	Br	No
<u>KELHAM</u>	T.1847	*	TL	TL	N
<u>KEYWORTH</u>	E.1798	*	R	R	Bi
<u>KILVINGTON</u>					N
Alverton(part)		*	N	N	
Kilvington	T.1850	*	N	N	
<u>KINGSTON ON SOAR</u>		*	R	R	Bi
<u>KINOULTON</u>					Bi
Kinoulton	T.1847	*	Bi	Bi	
Newbold		*	-	-	
<u>KIRKBY IN ASHFIELD</u>	E.1803	*	Br	Br	No
<u>KIRKLINGTON</u>	T.1847	*	TL	TL	S
<u>KIRTON</u>	E.1825	*	B	BSC	RL
<u>KNEESALL</u>					N
Boughton	T.1846	*	B	BH	
Kersall		*	TL	TL	
Kneesall	T.1840	*	TL	TL	
Ompton	T.1840	*	B	BSC ⁽³⁶⁾	
<u>KNEETON</u>	T.1847	*	Bi	Bi	Bi
<u>LAMBLEY</u>	T.1842	*	TL	TL	No
<u>LANEHAM</u>	T.1841	*	B	BSC	RL
<u>LANGAR</u>					Bi
Barnstone	T.1846	*	} Bi	Bi	
Langar	T.1845	*			Bi
<u>LANGFORD</u>	T.1847	*	N	N	
<u>LAXTON</u>					N
Laxton	T.1843	*	} B	} BSC	
Moorhouse		-			
<u>LEAKE, EAST</u>	E.1799	*	R	R	Bi ⁽⁴⁴⁾
<u>LEAKE, WEST</u>		*	R	R	
<u>LENTON</u>					No
Bestwood	T.1850	-	-	-	
Keighton		-	} Br ⁽¹⁷⁾	-	
Lenton		*			Br

<u>Parish/ Township</u>	<u>Tithe/ Enclosure</u>	<u>D.B.</u>	<u>Wapentake</u>		<u>Rural</u>
			<u>1334</u>	<u>1674</u>	<u>Deanery</u> <u>1535</u>
Morton		*	-	-	
<u>LEVERTON, NORTH</u>					S
Habblesthorpe	E.1795	-	B	BNC	
Leverton, North	E.1795	*	} B	} BNC	
Coates		-			
<u>LEVERTON, SOUTH</u>					RL
Cottam		*	} B ⁽⁸⁾	BNC	
Leverton, South	E.1796	*		BNC	
<u>LINBY</u>	T.1842	*	AD	Br	No
<u>LINDHURST</u>		-	-	-	
<u>LITTLEBOROUGH</u>	E.1828	*	B	BNC	
<u>LOWDHAM</u>					No
Caythorpe	E.1766	-	-	TL	
Gunthorpe	E.1766	*	-	TL	
Lowdham	E.1766	*	TL ⁽²²⁾	TL	
<u>MANSFIELD</u>	T.1845	*	AD	Br	No
<u>MANSFIELD WOODHOUSE</u>	T.1845	-	AD	Br	No
<u>MAPLEBECK</u>	T.1848	*	TL	TL	
<u>MARKHAM, EAST</u>					RL
Drayton, West	T.1850	*	B	-	
Markham, East	E.1816	*	B	BSC	
<u>MARKHAM CLINTON</u>					RL
Markham Clinton	E.1811	*	} B ⁽¹⁰⁾	BSC	
Milton	E.1811	*		BSC	
<u>MARNHAM</u>					N
Grassthorpe	E.1801	*	TL	TL ⁽³³⁾	
High Marnham	T.1844	*	TL ⁽³⁴⁾	TL ⁽³⁴⁾	
Low Marnham		*			
<u>MATTERSEY</u>					RL
Mattersey	E.1773	*	} B	} BH	
Thorpe		-			
<u>MEERING</u>	T.1849	*	N ⁽²⁴⁾	-	
<u>MISSEY</u>	T.1844	*	B	BH	RL
<u>MISTERTON</u>					RL
Misterton		*	} B	BNC	
West Stockwith		-		BNC	
<u>MORTON</u>	T.1847	*	TL	TL	
<u>MUSKHAM, NORTH</u>					N/S
Bathley	E.1773	*	-	-	
Holme	E.1773	-	-	-	
Muskham, North	E.1773	*	TL	TL	

Parish/ Township	Tithe/ Enclosure	D.B.	Wapentake		Rural Deanery
			1334	1674	1535
<u>MUSKHAM, SOUTH</u>					S
Carlton		-	-	-	
Muskham, South	T.1840	*	TL	TL	
Woodhouse		-	-	-	
<u>NEWARK ON TRENT</u>					N
Newark	T.1845	*	N	N	
Northgate		-	N	N	
<u>NEWSTEAD</u>		-	-	-	No
<u>NORMANTON ON SOAR</u>	E.1771	*	R	R	Bi
<u>NORMANTON ON TRENT</u>	E.1802	*	-	TL ⁽³³⁾	N
<u>NORWELL</u>					S
Norwell	E.1832	*	TL	TL	
Norwell Woodhouse	E.1832	-	-	-	
Overhall	E.1832	-	-	-	S
Willoughby	E.1832	*	-	-	
<u>NOTTINGHAM</u>	T.1848	*	AD	AD ⁽⁴¹⁾	No
<u>ST. MARY</u>					
<u>ST. NICHOLAS</u>					
<u>ST. PETER</u>					
<u>NUTHALL</u>					No
Awsorth	T.1848	*	Br	Br	
Hempshill		*	-	-	
Nuthall	T.1848	*	Br	Br	
Odestorp		*	-	-	
<u>ORDSALL</u>					RL
Ordsall	T.1839	*	} B ⁽⁹⁾	BH	
South Ordsall		*		-	
Thrumpton		-		-	
<u>ORSTON</u>					Bi
Orston	E.1797	*	Bi	Bi	
Scarrington	E.1781	*	Bi	Bi	
Staunton (part)	T.1850	*	N	N	
Thoroton	E.1797	*	Bi	Bi	
<u>OSSINGTON</u>	T.1844	*	TL	TL	
<u>OWTHORPE</u>		*	Bi	Bi	
<u>OXTON</u>	T.1842	*	TL	TL	S
<u>PAPPLEWICK</u>		*	Br	Br	
<u>PLUMTREE</u>					Bi
Clipston	E.1807	*	Bi	Bi	
Normanton on the Wolds	T.1841	*	R	R	
Plumtree	E.1807	*	R	R	

Parish/ Township	Tithe Enclosure	D.B.	Wapentake		Rural Deanery
			1334	1674	1535
<u>RADCLIFFE ON TRENT</u>					Bi
Lamcote		*	-	-	
Radcliffe	E.1790	*	Bi	Bi	
<u>RADFORD</u>	E.1796	*	Br ⁽¹⁷⁾	Br	No
<u>RAMPTON</u>	T.1847	*	B	BSC	S
<u>RATCLIFFE ON SOAR</u>	T.1850	*	R	R	Bi
<u>REMPSTONE</u>	E.1769	*	R	R	Bi
<u>RETFORD, EAST</u>	T.1848	* ⁽⁵⁾	AD	BNC	RL
<u>RETFORD, WEST</u>	E.1744		B	BH	RL
<u>ROLLESTON</u>					N
Fiskerton	T.1842	*	TL ⁽¹⁸⁾	-	
Rolleston	T.1845	*	TL ⁽²¹⁾	TL	
<u>ROSSINGTON (Yorks)</u>		-	-	-	RL
<u>RUDDINGTON</u>	E.1767	*	R	R	Bi
<u>RUFFORD</u>					RL
Creilege		*	-	-	
Rufford		*	-	BH	
Winkerfield		*	-	-	
<u>SAUNDBY</u>	T.1839	*	B	BNC	RL
<u>SCARLE, SOUTH</u>					N
Besthorpe	T.1841		N	N	
Scarle, South	T.1842	*	N	N	
<u>SCREVETON</u>		*	Bi	Bi	Bi
<u>SCROOBY</u>	T.1850	*	B	BH	RL
<u>SELSTON</u>					No
Selston	T.1844	*	Br	Br ⁽²⁸⁾	
Wansley		*	-	-	
<u>SHELFORD</u>					Bi
Newton		*	Bi	Bi	
Saxondale		*	Bi	Bi	
Shelford		*	Bi	Bi ⁽³¹⁾	
<u>SHELTON</u>	T.1850	*	N	N	N
<u>SIBTHORPE</u>		*	N	N	
Simentone		*	-	-	
<u>SKEGBY</u>	T.1845	*	AD	Br	
<u>SNEINTON</u>	E.1798	*	TL	TL	

Parish/ Township	Tithe/ Enclosure	D.B.	Wapentake		Rural Deanery
			1334	1674	1535
<u>SOUTHWELL</u>					S
Easthorpe	T.1840	-	-	TL	
Holbeck		-	TL ⁽²⁰⁾	-	
Normanton	E.1775	*	TL	TL	S
Southwell	T.1840	*	TL	TL	
Westhorpe		-	TL ⁽²⁰⁾	TL	
<u>STANFORD ON SOAR</u>	T.1841	*	R	R	Bi
<u>STANTON ON THE WOLDS</u>		*	R	R	Bi
<u>STAPLEFORD</u>	T.1850	*	Br	Br	
<u>STAUNTON</u>					N
Alverton (part)		*	N	N	
Dallington		*	-	-	
Flawborough	T.1850	*	N	N	
Staunton	T.1850	*	N	N	
<u>STOKE, EAST</u>					N
Elston	E.1801	*	N	N	N
Stoke, East	E.1801	*	N	N	
Syerston	E.1792	*	N	N	
<u>STOKEHAM</u>	T.1839	-	B	BSC	RL ⁽⁴⁷⁾
<u>STRELLEY</u>	E.1828	*	Br	Br	No
<u>STURTON LE STEEPLE</u>					RL
Fenton		*	}B	BNC	
Sturton	E.1828	*		BNC	
<u>SUTTON BONNINGTON</u>					Bi
Bonnington (St. Michael's)	E.1777	*	}R	}R	
Sutton (St. Anne's)	E.1777	*			
<u>SUTTON</u>					RL
Lound	E.1778	*	B	BH	RL
Sutton	E.1778	*	B	BH	
<u>SUTTON IN ASHFIELD</u>					No
Hucknall under Huthwaite	E.1794	-	-	Br	
Sutton	E.1794	*	AD	Br	
<u>SUTTON ON TRENT</u>	E.1808	*	TL	TL	N
<u>TEVERSALL</u>	T.1841	*	Br	Br	No
<u>THORNEY</u>					N
Broadholme	E.1804	*	-	N	N
Thorney	T.1839	*	N	N	
Wigsley	E.1817	*	N	N	
<u>THORPE</u>	T.1844	*	N	N	N
<u>THORPE IN THE GLEBE</u>		*	R	R	Bi

<u>Parish/ Township</u>	<u>Tithe/ Enclosure</u>	<u>D.B.</u>	<u>Wapentake</u>		<u>Rural</u>
			<u>1334</u>	<u>1674</u>	<u>Deanery</u> <u>1535</u>
<u>THRUMPTON</u>		*	R	R	Bi
<u>THURGARTON</u>					No
Horsepool		*	} TL ⁽¹⁸⁾	-	
Thurgarton		*		TL	
<u>TITHBY</u>					
Cropwell Butler	E.1788	*	Bi	Bi	
Tithby		*	Bi	Bi	
<u>TOLLERTON</u>		*	Bi	Bi	Bi
<u>TRESWELL</u>	T.1843	*	B	BSC	RL
<u>TROWELL</u>					No
Cossall	T.1848	*	Br	Br	No ⁽⁴³⁾
Trowell		*	Br	Br	
<u>TUXFORD</u>	F.1799	*	B ⁽¹⁰⁾	BSC	RL
<u>UPTON</u>	E.1795	*	TL	TL	S
<u>WALESBY</u>					RL
Haughton	T.1850	*	B	BSC	
Walesby	E.1825	*	B	BH	
Willoughby		*	-	-	
<u>WALKERINGHAM</u>	E.1806	*	B	BNC	RL
<u>WALLINGWELLS</u>		-	-	-	
<u>Wareberga</u>		*	-	-	
<u>WARSOP</u>					RL
Gleadthorpe		*	-	-	
Nettleworth		-	AD ⁽²⁶⁾	BH	
Sookholme		-	-	BH	
Warsop	E.1825	*	B/AD ⁽²⁶⁾	BH	
<u>WELBECK</u>					RL
Milnthorpe		-	-	-	
Welbeck		-	-	BH	
<u>WELLOW</u>					RL
Grimston		*	B	-	
Wellow	T.1846	-	B	BSC ⁽³⁶⁾	
<u>WESTON</u>					N
Skegby	T.1849	*	} TL	-	
Weston	E.1803	*		TL	
<u>WHATTON</u>					Bi
Aslockton	E.1781	*	Bi	Bi	
Whatton	E.1790	*	Bi	Bi	

<u>Parish/ Township</u>	<u>Tithe/ Enclosure</u>	<u>D.B.</u>	<u>Wapentake</u>		<u>Rural</u>
			<u>1334</u>	<u>1674</u>	<u>Deanery</u> <u>1535</u>
<u>WHEATLEY, NORTH</u>	T.1837/8	* ⁽⁷⁾	B	BNC	RL
<u>WHEATLEY, SOUTH</u>				BNC	S
Oswardbeck			-	-	
Wheatley, South			B	BNC	
<u>WIDMERPOOL</u>	E.1804	*	R	R	Bi
<u>WILFORD</u>	T.1850	*	R	R	Bi
<u>WILLOUGHBY ON THE WOLDS</u>	E.1799	*	R	R	Bi
<u>WINKBURN</u>		*	TL ⁽¹⁹⁾	TL	
<u>WINTHORPE</u>	T.1849	*	N	N	N
<u>WIVERTON</u>		*	Bi	-	
<u>WOLLATON</u>					No
Sutton Passeys		*	Br	-	
Wollaton	T.1838	*	Br	Br	
<u>WOODBOROUGH</u>	E.1795	*	TL	TL	S
<u>WOODHOUSE HALL</u>		-	-	-	
<u>WORKSOP</u>					RL
Clumber		*	B/AD	-	
Gateford	T.1848	-	-	-	
Hardwick		-	-	-	
Manton		*	-	-	
Osberton	T.1847	*	B	BH	
Radford		-	-	-	
Rayton	T.1847	*	AD ⁽²⁵⁾	-	
Roolton			-	-	
Scofton	T.1847	*	AD ⁽²⁵⁾		
Sloswick		-	-	-	
Worksop	E.1817	*	B ⁽¹⁶⁾	BH	
<u>WYSALL</u>	E.1801	*	R	R	Bi

NOTES:

- (1) Bevercotes was an ecclesiastical Parish without a church, using West Markham church.
- (2) A small part of Caunton is in Norwell Parish.
- (3) Domesday Book only mentions Clifton. It is not differentiated between North and South.
- (4) Domesday Book only mentions Collingham. It is not differentiated between North and South.
- (5) Domesday Book only mentions Retford. It is not differentiated between East and West.
- (6) A small part of Styrrup lies in Harworth parish.

- (7) Domesday Book only mentions Wheatley. It is not differentiated between North and South.
- (8) Ragnall and Cottam. Part of Cottam was assessed with South Leverton, and part with Ragnall.
- (9) Ordsall cum Thrumpton.
- (10) Tuxford, Parva-Markham (West Markham) and Milton.
- (11) Finningley and Auckley.
- (12) Hodsock cum soca.
- (13) Serlby cum Torworth.
- (14) Bothamsall cum Normanton.
- (15) Cuckney cum membris.
- (16) Worksop cum membris.
- (17) Lenton, Radford and Keighton.
- (18) Thurgarton, Horsepool, and Fiskerton.
- (19) Hockerton cum Winkburn.
- (20) Westhopre, Wodhous, and Holbeck.
- (21) Rolleston and Staythorpe.
- (22) Lowdham cum soca.
- (23) Edingley cum Halam.
- (24) Meering cum Girton
- (25) Scofton and Rayton.
- (26) Warsop and Nettleworth.
- (27) Greasley cum membris Watnall.
- (28) Selston cum membris.
- (29) Toton and Attenborough.
- (30) Caunton cum membris.
- (31) Shelford and membris.
- (32) Only "Colwick" is mentioned. It is not differentiated between Nether and Over.
- (33) Grassthorpe and Normanton.
- (34) Only "Marnham" is mentioned. It is not differentiated between High and Low.
- (35) Clarborough, Welham, Little Gringley.
- (36) Wellow and Ompton.
- (37) Carlton in Lindrick and Wigsthorpe.
- (38) Edwinstowe and Thoresby.
- (39) Goldthorpe and Hodsock.
- (40) Norton Cuckney.
- (41) Nottingham Borough is listed separately by tithings.
- (42) Bilborough cum Broxtow.
- (43) Cossall, though not a parish, had the following mention in the Valor: "Cantaria apud Cossall".
- (44) There is only a single mention of "Lede rectoria" in the Valor.
- (45) "Est Drayton vicaria cum membris viz. Stocu et Askham".

APPENDIX BRECORDED POPULATION IN DOMESDAY BOOK, 1086

Township	Units	Recorded Population				
		Sokemen	Villeins	Bordars	Burgesses Priests & others	Total
Adbolton	?,M	0	6	1	0	7
Alwoldestorp	M	0	0	4	0	4
Annesley	M	0	19	1	0	20
Arnold	M	-	20	4	0	24
Aslockton	S,M,S,M,M	14	7	4	0	25
Averham	M	8	21	22	1	52
Awsorth	M,M	0	0	0	0	0
Babworth	M	0	0	1	0	1
Balderton	S	26	0	3	0	29
Barnby in the Willows	M	4	9	6	1	20
Barnby Moor	2M	0	0	0	0	0
Barnstone	M,S	12	7	7	0	26
Barton in Fabis	?,M,M,M	3	21	8	0	32
Basford	M,2M,2M,M	1	5	10	1	17
Bassingfield	?,S	10	0	2	0	12
Beckingham	M	0	0	0	0	0
Beeston	3M	1	17	0	0	18
Besthorpe	S	2	0	1	0	3
Bilborough	?,2M	2	3	0	4	9
Bilby	M	0	9	1	0	10
Bilsthorpe	S	13	0	6	0	19
Bingham	M,2M	15	34	6	0	55
Blidworth	M	0	5	0	0	5
Blyth	S	0	4	4	0	8
Bole	M,M	6	4	7	0	17
Bonnington	M,?,B	3	13	0	0	16
Bothamsall	M	0	5	1	1	7
Boughton	M,M	1	5	2	0	8
Bradmore	M	0	16	8	0	24
Bramcote	?,S,4M	0	4	1	0	5
Brinsley	M	0	1	0	0	1
Broadholme	M,?	4	3	0	0	7
Broxtow	S,?,M	0	1	0	0	1
Bulcote	M	8	11	12	2	33
Bulwell	?	0	1	1	0	2
Bunny	M	7	18	2	1	28

Township	Units	Recorded Population				
		Sokemen	Villeins	Bordars	Burgesses Priests & others	Total
Burton Joyce	M	1	5	1	3	10
Burton	M	1	1	2	0	4
Calverton	B,M,?	2	13	2	1	18
Car Colston	S,M,M	18	3	8	0	29
Carlton in Lindrick	S,6M	2	16	3	0	21
Carlton on Trent	?,S.S.?,M	10	3	2	0	15
Caunton	S,?,S	9	0	15	0	24
Chilwell	S,S	0	0	0	0	0
Clarborough	M,M,?	0	12	6	0	18
Clayworth	S,M	15	12	10	0	37
Clifton	M,B,?	4	20	8	1	33
Clifton, North and South	M,M,M,M,M	4	17	3	0	24
Clipston	M	3	12	1	0	16
Clipstone	2M	0	12	3	0	15
Clumber	2M	0	0	0	0	0
Coddington	M,M,M,M	4	2	7	0	13
Collingham	M	37	8	20	1	66
Colwick	M,M	1	13	7	1	22
Cossall	B,?	2	3	0	0	5
Costock	S,M,M	2	9	4	0	15
Cotgrave	M,M,M	13	19	6	0	38
Cotham	M,M,2M	0	23	9	1	33
Creilege	M	0	22	2	0	24
Cromwell	S,M	7	8	2	0	17
Cropwell Butler	M,2M	12	17	0	0	29
Cuckney	2M,M	3	19	5	1	28
Danethorpe	S	5	0	6	1	12
Eakring	S,M,M	9	4	5	1	19
East Bridgford	M,3M	20	15	3	1	39
East Chilwell	M	0	1	0	0	1
East Drayton	S	16	17	0	0	33
East Leake	M	16	16	0	1	33
East Markham	S,M,M,2M	25	25	7	0	57
East Stoke	M,M,M,M	8	5	17	0	30
Eastwood	M	0	0	0	0	0
Eaton	10M	0	14	9	0	23
Edwalton	M,?	6	2	0	0	8
Edwinstowe	B	0	0	4	1	5

Township	Units	Recorded Population				
		Sokemen	Villeins	Bordars	Burgesses Priests & others	Total
Egmanton	S,3M	1	16	9	0	26
Elkesley	S,2M,M	6	7	1	1	15
Elston	2M,M,?,M	5	7	9	0	21
Elton	M	3	11	0	0	14
Farnsfield	?,S	0	0	0	0	0
Fenton	?,3M	0	0	1	0	1
Finningley	M	0	15	4	0	19
Fiskerton	S,M	0	14	0	0	14
Flawborough	M,S	5	4	0	0	9
Fledborough	M	5	16	0	1	22
Flintham	M,M,S,M	10	14	11	1	36
Gamston	?,S,M,M	10	3	3	0	16
Gedling	M	0	9	1	0	10
Gledthorpe	S	4	0	0	0	4
Gonalston	?,S	4	0	0	0	4
Gotham	M,M	3	20	2	0	25
Granby	M,M	22	58	17	2	99
Grassthorpe	2M	4	12	1	0	17
Greasley	M,M	0	5	2	1	8
Grimston	M,B,S	5	8	4	0	17
Gringley on the Hill	S,7M	6	11	7	0	24
Grove	M	1	6	3	1	11
Gunthorpe	M	5	40	7	0	52
Harby	M	0	5	0	0	5
Harworth	3M	0	8	1	0	9
Haughton	M	0	0	0	0	0
Hawksworth	S,S	22	0	2	0	24
Hawton	S,M,4M,S	28	7	15	1	51
Headon	S,S,M	15	9	6	0	30
Hempshill	S	2	2	2	0	6
Hickling	?,2M	12	24	11	0	47
High Marnham	2M	1	10	4	0	15
Hockerton	?,M,M	0	17	10	0	27
Hodsock	M,S,S	3	12	0	0	15
Holme Pierrepont	M	0	14	2	0	16
Hoveringham	M	6	9	3	1	19
Hucknall Torkard	M,M	0	8	0	0	8
Kelham	M,S,M,M,M	26	5	12	0	43

Township	Units	Recorded Population				
		Sokemen	Villeins	Bordars	Burgesses Priests & others	Total
Keyworth	M,S,3M,M	6	6	3	0	15
Kimberley	M	2	1	5	0	8
Kingston	2M,M,S,M	1	11	3	0	15
Kinoulton	S,M	9	3	4	0	16
Kirkby in Ashfield	M,M	1	20	6	1	28
Kirklington	?	0	4	0	0	4
Kirton	?,S,M	3	4	0	0	7
Knapthorpe	M,S,?,M	0	5	7	0	12
Kneeton	?,M,M,M	4	8	1	1	14
Lambley	M	3	20	3	0	26
Lamcote	2M,M,M	0	2	0	0	2
Laneham	M	0	35	6	1	42
Langar	M,S	23	19	6	1	49
Langford	M	16	17	4	1	38
Laxton	M	0	22	7	6	35
Leake	?,M,S	2	2	0	0	4
Lenton	S,S,M	4	1	5	0	10
Linby	3M	0	12	2	1	15
Little Gringley	S	5	0	1	0	6
Littleborough	S	14	2	4	0	20
Lound	M	0	6	0	0	6
Low Marnham	M	2	20	0	0	22
Manton	?	3	0	0	0	3
Maplebeck	S,S	12	5	0	0	17
Martin	S	0	10	0	0	10
Mattersey	S,S	13	2	3	0	18
Meering	?	0	0	0	0	0
Misson	?,?,M,S	2	17	0	0	19
Misterton	S,5M,S	10	15	11	0	36
Morton (near Nottingham)	M	5	12	1	0	18
Morton (near Fiskerton)	S	0	3	0	0	3
Morton, North	S,2M,?	7	0	1	0	8
Muskham	M	20	7	16	0	43
Newbold	M,M	13	22	3	1	39
Newthorp	?,M,M,B	0	0	0	0	0
Newton	S	9	0	4	0	13

Township	Units	Recorded Population				
		Sokemen	Villeins	Bordars	Burgesses Priests & others	Total
Keyworth	M,S,3M,M	6	6	3	0	15
Kimberley	M	2	1	5	0	8
Kingston	2M,M,S,M	1	11	3	0	15
Kinoulton	S,M	9	3	4	0	16
Kirkby in Ashfield	M,M	1	20	6	1	28
Kirklington	?	0	4	0	0	4
Kirton	?,S,M	3	4	0	0	7
Knapthorpe	M,S,?,M	0	5	7	0	12
Kneeton	?,M,M,M	4	8	1	1	14
Lambley	M	3	20	3	0	26
Lamcote	2M,M,M	0	2	0	0	2
Laneham	M	0	35	6	1	42
Langar	M,S	23	19	6	1	49
Langford	M	16	17	4	1	38
Laxton	M	0	22	7	6	35
Leake	?,M,S	2	2	0	0	4
Lenton	S,S,M	4	1	5	0	10
Linby	3M	0	12	2	1	15
Little Gringley	S	5	0	1	0	6
Littleborough	S	14	2	4	0	20
Lound	M	0	6	0	0	6
Low Marnham	M	2	20	0	0	22
Manton	?	3	0	0	0	3
Maplebeck	S,S	12	5	0	0	17
Martin	S	0	10	0	0	10
Mattersey	S,S	13	2	3	0	18
Meering	?	0	0	0	0	0
Misson	?,?,M,S	2	17	0	0	19
Misterton	S,5M,S	10	15	11	0	36
Morton (near Nottingham)	M	5	12	1	0	18
Morton (near Fiskerton)	S	0	3	0	0	3
Morton, North	S,2M,?	7	0	1	0	8
Muskham	M	20	7	16	0	43
Newbold	M,M	13	22	3	1	39
Newthorp	?,M,M,B	0	0	0	0	0
Newton	S	9	0	4	0	13

Township	Units	Recorded Population				
		Sokemen	Villeins	Bordars	Burgesses Priests & others	Total
Normanton (by Southwell)	?	0	4	0	0	4
Normanton on Soar	S,M,S,M,M	2	4	3	0	9
Normanton on the Wolds	M,B	4	8	4	0	16
Normanton on Trent	S,S,5M	20	2	6	0	28
Normanton	S,M	0	0	0	0	0
North Muskham	?,M,M,?,S,M	18	14	14	0	46
North Wheatley	5M	4	25	0	0	29
Norwell	M	0	22	3	1	26
Nottingham		0	19	0	173	192
Nuthall	M,M	0	9	4	0	13
Odestorp	M	0	0	0	0	0
Oldcoates	M	0	0	0	0	0
Ollerton	M,M	11	4	0	0	15
Ompton	S,?,S	2	3	0	0	5
Ordsall	S,4M,?	2	5	2	0	9
Orston	M	3	19	11	2	35
Osberton	2M	5	0	0	0	5
Osmandthorpe	S	4	0	0	0	4
Ossington	M	4	16	6	0	26
Owthorpe	M,?,M	8	11	0	0	19
Oxton	M,2M,M	1	6	8	0	15
Papplewick	?,?	0	0	0	0	0
Perlethorpe	2M	0	5	4	0	9
Plumtree	2M	0	33	0	0	33
Radcliffe on Trent	2M,M	0	29	0	9	38
Radford	M	0	11	4	0	15
Rampton	7M	11	8	6	0	25
Ranby	S,S	0	0	0	0	0
Ranskill	?	0	0	0	0	0
Ratcliffe on Soar	M	0	9	3	1	13
Rayton	2M	4	0	1	0	5
Rempstone	M,M	0	5	0	0	5
Rolleston	?,M,M	0	24	15	1	40
Ruddington	M,S,M,S	28	12	2	0	42
Rufford	M	0	10	0	0	10
Salterford	B	0	0	0	0	0

Township	Units	Recorded Population				
		Sokemen	Villeins	Bordars	Burgesses Priests & others	Total
Normanton (by Southwell)	?	0	4	0	0	4
Normanton on Soar	S,M,S,M,M	2	4	3	0	9
Normanton on the Wolds	M,B	4	8	4	0	16
Normanton on Trent	S,S,5M	20	2	6	0	28
Normanton	S,M	0	0	0	0	0
North Muskham	?,M,M,?,S,M	18	14	14	0	46
North Wheatley	5M	4	25	0	0	29
Norwell	M	0	22	3	1	26
Nottingham		0	19	0	173	192
Nuthall	M,M	0	9	4	0	13
Odestorp	M	0	0	0	0	0
Oldcoates	M	0	0	0	0	0
Ollerton	M,M	11	4	0	0	15
Ompton	S,?,S	2	3	0	0	5
Ordsall	S,4M,?	2	5	2	0	9
Orston	M	3	19	11	2	35
Osberton	2M	5	0	0	0	5
Osmandthorpe	S	4	0	0	0	4
Ossington	M	4	16	6	0	26
Owthorpe	M,?,M	8	11	0	0	19
Oxton	M,2M,M	1	6	8	0	15
Papplewick	?,?	0	0	0	0	0
Perlethorpe	2M	0	5	4	0	9
Plumtree	2M	0	33	0	0	33
Radcliffe on Trent	2M,M	0	29	0	9	38
Radford	M	0	11	4	0	15
Rampton	7M	11	8	6	0	25
Ranby	S,S	0	0	0	0	0
Ranskill	?	0	0	0	0	0
Ratcliffe on Soar	M	0	9	3	1	13
Rayton	2M	4	0	1	0	5
Rempstone	M,M	0	5	0	0	5
Rolleston	?,M,M	0	24	15	1	40
Ruddington	M,S,M,S	28	12	2	0	42
Rufford	M	0	10	0	0	10
Salterford	B	0	0	0	0	0

Township	Units	Recorded Population				
		Sokemen	Villeins	Bordars	Burgesses Priests & others	Total
Saundby	?	0	0	0	1	1
Saxondale	2M	5	5	3	0	13
Scarrington	B	0	23	4	0	27
Screveton	S,M,M	9	6	3	0	18
Selston	?	0	4	2	0	6
Serlby	M	0	5	8	0	13
Shelford	M	3	36	12	1	52
Sibthorpe	M,M,2M,M	7	5	20	3	35
Skegby	M	0	7	2	0	9
Sneinton	?	0	11	0	0	11
South Leverton	S,?,?	22	18	0	0	40
Spalford	S	2	0	0	0	2
Stanford on Soar	M,M	9	10	4	0	23
Stanton on the Wolds	M,M,S	0	10	3	0	13
Stapleford	4M	0	6	0	3	9
Staunton	?,M	14	11	5	1	31
Staythorpe	M	0	12	4	0	16
Strelley	M,M,M	0	7	3	0	10
Sturton le Steeple	S,2M	26	13	9	0	48
Styrrup	3M,S	9	7	5	0	21
Sutton Passeys	S,?	0	0	0	0	0
Sutton on Trent	M,S,S	14	17	3	1	35
Sutton, St. Anne's	M,M,M,M	3	6	0	0	9
Sutton		0	0	0	0	0
Syerston	M,M,M	4	4	1	0	9
Teversall	M	1	9	0	0	10
Thoroton	S	1	18	1	1	21
Thorpe by Newark	M	0	9	5	0	14
Thorpe in Glebe	B,?	0	0	0	0	0
Thrumpton	M,M,?	9	2	4	0	15
Tilne	S	2	1	1	0	4
Tithby	M,?	1	5	4	0	10
Tollerton	M	8	11	1	0	20
Torworth	2M	0	0	0	0	0
Toton	M	4	16	3	1	24
Treswell	M,M	0	22	10	0	32
Trowell	M,M,M,M	0	10	1	1	12

Township	Units	Recorded Population				
		Sokemen	Villeins	Bordars	Burgesses Priests & others	Total
Tuxford	2M	0	32	2	0	34
Upper Broughton	M	0	23	4	0	27
Upton	S,S,S	16	0	6	0	22
Walesby	S,S	2	0	0	0	2
Walkeringham	S,M	17	3	8	0	28
Wansley	M	0	3	2	1	6
Warberga	M,M	2	0	1	0	3
Warsop	3M,?	6	15	11	2	34
Watnall	S,M,M,S,S	1	2	2	0	5
West Bridgford	S	3	4	2	0	9
West Drayton	2M,M	0	9	2	0	11
West Leake		0	0	0	0	0
West Markham	M,S,S	9	9	2	0	20
Weston	6M	1	14	3	0	18
Whatton	M	0	28	12	0	40
Wheatley	S	6	1	0	0	7
Widmerpool	?,M,?	15	2	0	2	19
Wilford	S	23	0	0	1	24
Willoughby	S,M	4	3	0	0	7
Willoughby (near Walesby)	S	0	0	0	0	0
Willoughby on the Wolds	?,M,2M,M,?,S,2M	6	10	28	0	44
Winkburn	M	15	7	5	0	27
Wirchenfeld	S	0	0	0	0	0
Wiseton	S	7	7	4	0	18
Wiverton	M,S,S,S	19	3	2	0	24
Wollaton	B,M	7	4	0	0	11
Woodborough	?,M,M,?	0	11	3	0	14
Worksop	M	22	24	8	0	54
Wysall	3M	5	15	1	0	21
Alverton Flawborough Dallington	S	12	0	0	0	12
Babworth Odestorp Ordsall	S	0	1	2	0	3

Township	Units	Recorded Population				
		Sokemen	Villeins	Bordars	Burgesses Priests & others	Total
Askham Beckingham Bole Saundby West Barton South Wheatley North Leverton	B	71	23	38	0	132
Besthorpe Carlton on Trent	S	4	0	3	0	7
Burton Joyce Lowdham	B	4	2	0	0	6
Carlton Gedling Colwick	S	30	0	0	0	30
Chilwell East Chilwell	S	2	5	13	0	20
Clarborough Tilne	S	2	1	1	0	4
Costock Rempstone	2M	2	3	0	0	5
Cropwell Bishop Hickling	M B	5	15	4	0	24
Cropwell Butler Wiverton	S	4	0	7	0	11
Dunham Ragnall Whimpton Darlton Swanston	M B B B B	0	50	3	0	53
Eakring Ompton Knapthorpe	S	0	0	0	0	0
Eaton Tilne Welham Simentone Little Gringley Scaftworth Everton	S	38	18	20	0	76
Epperstone Woodborough	M	16	15	10	1	42
Gibsmere Morton	S	0	0	0	0	0

Township	Units	Recorded Population				
		Sokemen	Villeins	Bordars	Burgesses Priests & others	Total
Gonalston Milton	M	2	7	2	0	11
Harwell Everton	S,S	2	1	0	0	3
Kilvington Alverton	M	1	3	2	0	6
Kilvington Syerston Elston East Stoke Hawton Coddington Barnby in the Willows Winthorpe	S	77	0	4	0	81
Kirton Walesby	S	5	0	1	0	6
Kneesall Kersall	M	8	16	4	0	28
Lound Barnby Moor	S	3	0	0	0	3
Mansfield Skegby Sutton in Ashfield	M B B	5	35	20	2	62
Muskham Carlton on Trent	M	20	7	16	0	43
Newark Balderton Farndon	M B B	0	42	4	71	117
Normanton on the Wolds Keyworth Willoughby on the Wolds Stanton on the Wolds	S	4	1	1	0	6
Odestorp Retford	S,S	0	1	0	0	1
Ranby South Ordsall	S	0	0	0	0	0
Scofton Rayton Perlethorpe	S	0	0	0	0	0

Township	Units	Recorded Population				
		Sokemen	Villeins	Bordars	Burgesses Priests & others	Total
Shelton Flawborough	M	0	6	2	0	8
Shelton Alverton Kilvington Thoroton	S	0	6	1	0	7
Shelton Collingham	S	8	5	0	0	13
South Scarle Girton Spalford Thorney Wigsley Harby Cotham	S	71	0	7	0	78
Southwell 12 Berewicks	M 12B	10	75	23	11	119
Stoke Bardolph Gedling	M	0	15	21	7	43
Sutton Scrooby Lound	M B B	0	14	6	0	20
Thurgarton Horsepool	M	10	12	2	1	25
Upton Collingham		7	0	0	0	7
Welham Simentone	S	5	1	1	0	7
Willoughby Walesby	S	4	0	0	0	4

Key: M - Manor; B - Berewick; S - Soke; ? - Not stated.

These units are all derived from the marginal notation in Domesday Book.

APPENDIX C

NOTTINGHAMSHIRE: THE TWENTIETH OF 1327,
THE FIFTEENTH AND TENTH OF 1334, AND THE
IMPOVERISHED TOWNS DEDUCTIONS OF 1434

Sources: P.R.O. E179/159/4, E179/159/6, E179/159/66

	1327		1334	1434	
	Tax x20 (shillings)	Tax payers	Tax x ⁽¹⁾ 15 or 10 (shillings)	Tax Deduction (shillings)	As % of 1334 Tax
<u>Bassetlaw</u>					
Clayworth	820.000	15	1629.690	8.063	7.421%
Wiseton	532.083	6	675.315	5.000	11.106%
Bole	493.340	8	1029.375	2.625	3.825%
Habblesthorp	545.417	8	552.810	2.021	5.484%
South Leverton cum Cottam	1415.417	21	1797.500	9.833	8.206%
Clarborough	441.667	12	515.000	2.292	6.676%
Harwell	80.000	3	106.875	2.125	29.825%
Walkeringham	1733.333	24	2000.625	4.375	3.280%
Misterton cum Stockwith	2073.333	34	2081.250	5.750	4.144%
Beckingham	1218.333	26	1300.005	2.333	2.692%
Hayton cum Tiln	633.333	13	780.000	4.000	7.692%
Welham, Moorgate and Bolham	1000.000	21	1066.245	9.083	12.778%
Sturton cum Fenton	1656.667	27	1827.500	1.833	1.505%
North Leverton cum Coates	805.833	17	667.500	2.000	4.494%
Littleborough	240.000	6	259.695	7.313	42.240%
Little Gringley	240.000	3	255.000	2.333	13.724%
Everton	603.333	9	835.320	8.688	15.601%
Scaftworth	524.167	12	622.500	2.000	4.819%
Laneham	1245.416	22	1331.250	8.750	9.859%
Egmanton	544.167	17	580.620	8.708	22.497%
Grove	400.000	9	511.245	3.083	9.046%
Dunham	1445.833	33	1437.500	10.500	10.957%
East Markham	1096.250	30	1307.190	6.279	7.205%
East Drayton	621.250	13	825.000	3.000	5.455%
Whimpton	545.000	8	675.000	6.000	13.333%
Stokeham	271.667	6	420.000	8.000	28.571%
Ragnall and Cottom	240.000	12	420.000	12.000	42.857%
Gamston	442.750	10	658.755	2.917	6.642%
Askham	537.917	14	675.000	4.000	8.889%
Rampton	1604.167	28	1611.255	40.750	37.936%
Treswell	852.917	14	1302.500	6.833	7.869%
Ordsall cum Thrumpton	390.000	12	465.000	2.000	6.452%
West Drayton	140.000	4	161.250	1.750	16.279%
Tuxford, West Markham and Milton	1215.000	37	1530.000	6.667	6.536%

	1327		1334	1434	
	Tax x20 (shillings)	Tax payers	Tax x ⁽¹⁾ 15 or 10 (shillings)	Tax Deduction (shillings)	As % of 1334 Tax
Kirton	406.667	14	424.065	8.271	29.256%
Bilsthorpe	223.333	12	157.500	6.000	57.143%
Headon	640.000	10	683.445	4.563	10.015%
Laxton cum Morehouse	1450.000	42	1520.625	8.042	7.933%
Upton	518.333	14	641.250	2.750	6.433%
Eakring	774.167	21	852.500	5.000	8.798%
Wellow	577.917	9	790.000	6.667	12.659%
Ompton	160.417	4	177.500	1.000	8.451%
Boughton	245.000	6	215.000	2.333	16.277%
Clumber	140.000	4	139.380	2.292	24.666%
Walesby	403.750	13	449.370	9.958	33.240%
Blyth	1703.333	25	1969.065	5.250	3.999%
Styrrup and Oldcoates	600.000	13	652.500	2.500	5.747%
Harworth, Hesley Marton, Plumtree	980.000	19	1088.745	12.583	17.336%
Ranskill	380.833	11	494.070	6.271	19.039%
Finningley and Auckley	100.000	4	205.620	1.000	7.295%
Scrooby	551.250	11	638.745	2.583	6.066%
Mattersey and Thorpe	560.000	9	665.000	2.000	4.511%
Bilby	245.000	9	382.500	5.500	21.569%
Perlethorp	220.000	8	252.195	4.813	28.627%
Ollerton	490.833	13	650.625	6.688	15.419%
Ranby	300.000	7	335.000	5.667	25.375%
Eaton	770.000	13	910.000	6.417	10.577%
Carlton in Lindrick	1001.250	23	1014.060	3.000	4.438%
Warsop	1333.333	29	1680.315	12.021	10.731%
Hodsock cum soca	1200.000	20	1296.570	6.438	7.448%
Serlby cum Torworth	410.000	9	537.500	2.000	5.581%
Barnby Moor	266.667	9	331.245	6.083	27.546%
Bothamsall cum Normanton	342.500	10	490.000	6.000	18.367%
Bevercotes	230.000	8	356.880	2.500	10.508%
Elkesley	350.417	10	540.000	3.000	8.333%
Osberton	447.917	5	475.000	10.667	33.685%
Cuckney cum membris	1463.333	40	1308.750	5.250	6.017%
Haughton	152.500	5	255.630	7.042	41.321%
West Retford	480.000	9	638.745	2.583	6.066%

	1327		1334	1434	
	Tax x20 (shillings)	Tax payers	Tax x ⁽¹⁾ 15 or 10 (shillings)	Tax Deduction (shillings)	As % of 1334 Tax
Babworth cum Morton	426.250	15	615.000	6.000	14.634%
Sutton	821.667	12	1036.245	8.083	11.700%
Lound	614.583	12	645.000	2.000	4.661%
Saundby	825.000	16	670.000	2.667	5.971%
Burton on Trent	801.667	16	937.500	2.500	4.000%
North Wheatley	1117.500	21	1601.250	6.750	6.323%
South Wheatley	360.000	4	748.440	3.896	7.808%
Grimston	390.000	5	307.500	8.500	41.463%
Misson			281.565	2.771	14.762%
Worksop cum membris	2530.000	42	2319.690	6.646	4.298%
<u>Broxtow</u>					
Sutton Passeys	160.000	5	210.000	5.000	35.714%
Kimberley	203.333	6	167.500	3.000	26.866%
Cossall	226.667	8	187.500	3.354	26.832%
Toton	515.000	9	532.815	2.000	5.630%
Eastwood	270.833	9	307.500	2.333	11.380%
Bramcote	280.000	11	307.500	2.000	9.756%
Awsorth	126.667	4	145.000	8.000	82.759%
Wollaton	626.667	22	675.000	5.000	11.111%
Greasley	680.000	20	767.500	2.000	3.909%
Teversall	408.333	8	470.625	3.500	11.155%
Lenton, Radford ⁽³⁾ and Keighton			1005.000		
Chilwell	1541.667	35	1570.000	24.667	23.567%
Selston	800.000	25	870.000	7.000	12.069%
Bilborough	240.000	8	296.880	2.792	14.107%
Strelley	453.333	8	625.000	9.583	22.999%
Kirkby in Ashfield	1000.000	23	1023.750	6.667	9.768%
Basford cum Algarthorpe	1255.000	18	990.000	6.667	10.102%
Brinsley	160.000	4	202.500		
Newthorpe	183.333	6	225.000	1.688	11.253%
Watnall	373.333	9	450.000	9.000	30.000%
Nuthall	195.000	5	160.620	2.000	18.678%
Papplewick	203.333	6	180.000		
Stapleford	300.000	7	385.000		
Broxtow	101.667	4	139.065	4.271	46.068%
Annesley	145.000	8	424.695	1.667	5.888%
	800.000	20	995.000	9.000	13.568%

	1327		1334	1434	
	Tax x20 (shillings)	Tax payers	Tax x 15 or 10 ⁽¹⁾ (shillings)	Tax Deduction (shillings)	As % of 1334 Tax
Hucknall Torkard	660.000	15	390.000	2.000	7.692%
Beeston	2009.167	44	1581.570	22.083	20.944%
Lenton ⁽³⁾	867.917	14			
<u>Rushcliffe</u>					
Ruddington	1005.000	35	975.000	10.000	15.385%
Barton in Fabis			1125.000	10.000	13.333%
Ratcliffe on Soar	420.000	13	495.000	6.667	20.203%
Thrumpton	530.833	10	590.000	3.333	8.474%
Gotham	442.083	14	480.315	3.333	10.409%
Bradmore	500.000	10	567.500	2.667	7.049%
Sutton cum Bonnington			490.000		
Stanford	616.667	12	670.000	4.667	10.449%
Normanton on Soar	1103.333	15	1217.500	10.000	12.320%
Costock			360.000	1.000	4.167%
Clifton	663.333	10	830.000	5.000	9.036%
Widmerpool		12	662.500	6.667	15.095%
Wysall	485.000	16	510.000	1.667	4.903%
East Leake	980.000	11	1075.000	6.667	9.303%
Thorp in the Glebe	340.000	9	397.500	3.333	12.577%
West Leake	560.000	10	620.000	5.000	12.097%
Rempstone	540.000	11	575.000	5.000	13.043%
Bunny	608.333	13	683.745	3.333	7.312%
Wilford	440.000	17	375.000	1.000	4.000%
Kingston	680.000	19	712.500	5.000	10.526%
Stanton on the Wolds	440.833	11	470.940	6.667	21.235%
Keyworth	570.000	12	705.000	3.333	7.091%
Normanton iuxta Plumtree			105.000	1.000	14.286%
Plumtree			425.000	3.333	11.764%
Edwalton	1051.667	16	522.500	4.833	13.875%
West Bridgford			460.000	1.667	5.436%
Willoughby	820.000	26	921.570	5.000	8.138%
<u>Thurgarton and Lythe</u>					
Hoveringham	330.000	7	440.000	3.000	10.227%
Epperstone	480.000	12	500.000	3.333	9.999%
South Muskham	400.000	12	527.500	3.333	9.478%
Thurgarton, Horsepool, and Fiskerton	1104.583	27	1160.000		

	1327		1334	1434	
	Tax x20 (shillings)	Tax payers	Tax x ⁽¹⁾ 15 or 10 (shillings)	Tax Deduction (shillings)	As % of 1334 Tax
Halloughton	140.833	7	168.120		
Woodborough	600.000	18	680.000	3.000	6.618%
North Carlton (on Trent)			572.500	6.667	17.468%
Ossington	733.333	20	801.255		
Sutton on Trent	705.000	16	781.245	3.333	6.399%
Grassthorpe	400.000	16	965.000	6.667	10.363%
Marnham	900.000	21	950.000	8.667	13.685%
Averham	560.000	13	615.000	2.000	4.878%
Cromwell	533.333	19	604.380	8.667	21.510%
North Muskham	713.333	40	786.255	2.000	3.816%
Kelham	406.667	12	464.070	2.000	6.465%
Kneesall	308.750	12	345.000		
Fledborough cum Woodcotes	920.000	20	1040.000	6.667	9.616%
Weston cum Skegby	806.667	21	735.000		
Winkburn cum Hockerton	1023.333	24	1135.000		
Southwell	1285.833	26	1643.130	3.333	3.043%
Westhorpe, Woodhouse, and Holbeck	1200.000	14	1157.190	8.000	10.370%
Blidworth	244.167	9	399.375	3.333	12.518%
Rolleston cum Staythorp	1060.000	19	1262.500	6.667	7.921%
Lowdham cum soca	1600.000	35	1785.000	20.000	16.807%
Burton Joyce	365.000	14	386.250	2.000	7.767%
Nether Colwick and Over Colwick	368.333	18	470.000	6.667	21.278%
Normanton iuxta Southwell	240.000	7	330.000	2.000	9.091%
Maplebeck	628.333	11	804.375	6.667	12.433%
Norwell	713.333	36	1125.000	3.083	4.111%
Morton	450.000	7	562.500	4.000	10.667%
Kersall	266.667	7	385.000	2.000	7.792%
Bleasby, Goverton and Gibsmere	1070.000	21	1197.500	13.333	16.701%
Lambley	414.167	11	653.445	8.667	19.895%
Oxton	540.000	16	967.500	4.000	6.202%
Caunton and Knapthorpe	517.500	10	475.000	3.333	10.525%
Bulcote	370.000	11	465.315	6.667	21.492%
Gedling	2003.750	51	1207.500	20.000	24.845%
Carlton	515.000	7	612.195	10.000	24.502%
			553.125	10.000	27.119%

	1327		1334	1434	
	Tax x20 (shillings)	Tax payers	Tax x ⁽¹⁾ 15 or 10 (shillings)	Tax Deduction (shillings)	As % of 1334 Tax
Gonalston	441.667	11	384.690	4.000	15.597%
Upton iuxta Southwell	471.667	16	649.380		
Sneinton	140.000	5	321.255		
Kirklington	723.333	15	921.570	8.000	13.021%
Farnsfield	481.250	18	591.255		
Calverton	410.000	12	508.440	3.333	9.833%
Edingley cum Halam	935.000	25	966.570	8.667	13.450%
<u>Bingham</u>					
East Bridgford	1200.000	22	958.755	10.000	15.645%
Screveton			780.000	1.667	3.206%
Whatton	480.000	10	576.570	2.000	5.203%
Hickling			971.250	3.333	5.147%
Holme Pierrepont	283.750	8	258.750		
Orston	481.667	12	587.500	3.333	8.510%
Thoroton			385.620	2.000	7.780%
Car Colston	800.000	17	897.500	5.000	8.357%
Newton	343.333	10	382.500	3.333	13.071%
Elton			435.000	3.333	11.493%
Hawksworth			300.000		
Tithby			330.630	3.333	15.121%
Kneeton			492.500	1.667	5.077%
Clipston	400.000	8	450.000	3.333	11.110%
Colston Bassett			1270.620	13.333	15.740%
Radcliffe on Trent	1110.000	36	1285.000	6.667	7.782%
Kinoulton	360.000	10	510.000		
Adbolton	113.750	6	127.500		
Gamston	270.000	6	315.000	2.000	9.524%
Cotgrave	1325.000		1425.000	10.000	10.526%
Tollerton	720.000	21	825.000	3.333	6.060%
Bassingfield		13	412.500		
Bingham	1206.667	28	1450.000	6.833	7.069%
Boughton	90.000	3	112.500	1.000	13.333%
Scarrington	217.083	5	240.000		
Saxondale	200.000	4	277.500	2.000	10.811%
Langar and Barnstone	1143.750	25	1221.250	10.000	12.282%
Aslockton	386.667	9	479.370	2.000	6.258%
Cropwell Butler	462.083	11	570.630	5.000	13.143%
	280.000	14	430.000	2.000	6.977%

	1327		1334	1434	
	Tax x20 (shillings)	Tax payers	Tax x ⁽¹⁾ 15 or 10 (shillings)	Tax Deduction (shillings)	As % of 1334 Tax
Flintham	802.083	16	910.620	5.000	8.236%
Wiverton			400.000	10.000	37.500%
Granby cum Sutton			795.000	10.000	18.868%
Broughton	300.000	8	370.000	1.667	6.758%
Shelford	1000.000	30	1278.750	10.000	11.730%
Owthorpe			470.000	1.667	5.320%
<u>Newark</u>					
East Stoke	933.333	19	938.750		
Alverton	260.000	10	337.500	3.333	14.813%
Kilvington	320.000	4	390.000	2.667	10.258%
Staunton	480.000	12	480.000	1.500	4.687%
Flawborough	475.000	14	480.000	5.000	15.625%
Coddington	625.000	11	690.000	12.000	26.087%
South Collingham	1030.000	27	1250.000	17.167 ⁽²⁾	20.600%
Danethorpe	360.000	8	442.500		
Langford	1000.000	26	1030.000	5.000	7.282%
Syerston	410.417	7	440.000		
Spalford	360.000	5	420.000	3.000	10.714%
Barnby in the Willows	800.000	12	897.500	5.000	8.357%
South Scarle	368.333	11	435.000	3.000	10.345%
North Collingham	1558.750	28	1666.245	5.000	4.501%
Thorney	600.000	12	587.505	3.000	7.660%
Harby	400.000	6	450.000		
Wigsley	290.000	7	323.750	3.000	13.900%
Meering cum Girton	266.667	10	309.375	5.000	24.242%
North Clifton	701.667	11	697.500		
Thorpe	308.333	7	345.315	3.000	13.032%
Winthorpe	523.333	11	605.000	12.000	29.752%
Besthorpe	301.667	17	347.505	3.000	12.949%
South Clifton	848.333	18	920.000	3.000	4.891%
Northgate	200.000	8	720.315	8.000	16.659%
Farndon	855.000	17	987.500	5.000	7.595%
Balderton	881.667	17	1131.570	5.000	6.628%
Newark	6025.833	66	7802.500	60.000	11.535%
Elston	793.333	17	960.000	5.000	7.812%
Sibthorpe	500.000	10	420.000	5.000	17.857%
Cotham	720.000	24	612.500	2.000	4.898%
	350.000	9	480.000	3.000	9.375%

	1327		1334	1434	
	Tax x20 (shillings)	Tax payers	Tax x ⁽¹⁾ 15 or 10 (shillings)	Tax Deduction (shillings)	As % of 1334 Tax
Hawton	1205.833	14	1018.755	8.000	11.779%
<u>Boroughs and Ancient Demesnes</u>					
Nottingham	8000.000	138	7410.000	40.000	5.398%
East Retford	2000.000	24	2138.333	10.000	4.677%
Thoresby	240.000	5	325.830	20.583	63.171%
Scofton and Rayton	280.000	11	495.000	9.500	19.192%
Budby	180.000	6	240.833	4.083	17.954%
Clumber	105.000	3	181.670	4.166	22.932%
Warsop and Nettleworth	162.917	8	260.000	6.000	23.077%
Edwinstowe	600.000	19	836.040	3.604	4.311%
Carburton	483.750	14	553.333	25.333	45.783%
Clipstone	410.000	10	552.290	15.229	27.574%
Ragnall	300.000	9	340.833	7.417	21.761%
Darlton	600.417	18	553.960	3.063	5.529%
Gringley on the Hill	810.000	20	850.000	3.667	4.314%
Mansfield	1052.500	36	1400.000	13.333	9.524%
Mansfield Woodhouse	557.500	14	620.000	6.667	10.753%
Linby	480.000	10	559.790	5.979	19.681%
Bulwell	320.000	10	340.000	4.000	11.765%
Arnold	706.667	22	815.000	8.667	10.634%
Sutton in Ashfield	883.333	22	1040.000	5.000	4.808%
Skegby	261.250	7	310.000	2.000	6.452%

Notes:

- (1) The 1334 assessment has been multiplied by 15 in the case of rural taxation units and by 10 for the boroughs and ancient demesnes to produce an overall figure comparable with the 1327 Twentieth.
- (2) The 1434 deduction is for South Collingham and Danethorpe combined.
- (3) In 1334 the taxation unit used was Lenton, Radford and Keighton; in 1327 it was simply Lenton.

For 1327 the damaged entries have been left blank. The order of the taxation units is that in which they occur in the 1334 assessment.

APPENDIX D

NOTTINGHAMSHIRE: 1377 POLL TAX

Sources: P.R.O. E179/159/27-29, 31-32.

<u>Receipt Number</u>	<u>Villa</u>	<u>Number of People</u>	<u>Receipt Number</u>	<u>Villa</u>	<u>Number of People</u>
E179/159/27			E179/159/28		
<u>Broxtow</u>			<u>Rushcliffe</u>		
1.	Abbot of Newstead	10	1.	Edwalton	58
2.	Greasley	16	2.	Stanton on the Wolds	33
3.	Castro ad Nottingham	11	3.	Rempstone	99
4.	Stapleford	81	4.	Wysall	73
5.	Toton	79	5.	Widmerpoole	?
6.	Chilwell	?	6.	Clifton cum Glapton	143
7.	Hucknall	?	7.	Costock	31
8.	Eastwood	69	8.	Normanton on Soar	83
9.	Bulwell	?	9.	Gotham	136
10.	Bulcote	60	10.	Ratcliffe on Soar	60
11.	Newthorpe	59	11.	Keyworth	75
12.	Brinsley	41	12.	West Leake	?95?
13.	Annesley cum le Wodehouse	97	13.	Willoughby	171
14.	Linby	81	14.	Plumtree cum Normanton	79
15.	Beeston	131	15.	Kingston	81
16.	?	61	16.	Bunny	?138?
17.	Trowell	37	17.	East Leake	82
18.	?	?8?	18.	Stanford	60
19.	?	85	19.	Sutton cum Bonnington	201
20.	Trelley	81	20.	Bradmore	85
21.	Bilborough	66	21.	Thrumpton	71
22.	Nuthall	34	22.	Barton	142
23.	?	18	23.	Bridgford ad Pontem (West)	?69?
24.	Lenton	232	24.	Ruddington	260
25.	?	?	E179/159/29		
26.	Teversall	76	<u>Thurgarton</u> (1)		
27.	?	?	5.	Southwell	?375?
28.	?	?18?	9.	Weston	64
29.	Mansfield	?269?	12.	?	58
30.	Sutton in Ashfield	?	13.	?	53
31.	?	?16?	18.	Laneham	?
32.	Selston	65			
33.	?	?			
34.	?	37			
35.	?	?			
36.	Watnall	?			
		178			

<u>Receipt Number</u>	<u>Villa</u>	<u>Number of People</u>	<u>Receipt Number</u>	<u>Villa</u>	<u>Number of People</u>
E179/159/31			13.	North Clifton	56
<u>Bingham</u> ⁽²⁾			14.	Wigsley	20
4.	Radcliffe cum Lamcote	?168?	15.	Harby	49
11.	Car Colston	132	16.	Thorney cum Broadholme	64
12.	Shelford	?	17.	North Collingham	160
24.	?	96	18.	South Scarle cum Besthorpe	139
E179/159/32			19.	Barnby	100
<u>Newark</u>			20.	Spalford	29
1.	East Stoke	?	21.	Syerston	64
2.	?	117	22.	Langford	89
3.	?Elston?	95	23.	Winthorpe	?18?
4.	?	70	24.	South Collingham	102
5.	?	?	25.	Coddington	81
6.	Sibthorpe	64	26.	Kilvington	30
7.	Girton cum Meering	79	27.	Flawborough	?
8.	Balderton	165	28.	?	?
9.	?	134	29.	?	?
10.	?	?			
11.	South Clifton	88			
12.	?Thorpe?	45			

? indicates damaged entry and uncertain figures.

Notes: 1) For Thurgarton Wapentake receipts 1-4, 6-8, 10-11, and 14-17 are badly damaged or faded.

2) For Bingham Wapentake receipts 1-3, 5-10, 13-23, and 25-30 are illegible.

APPENDIX ENOTTINGHAMSHIRE: SUBSIDIES OF 1524, 1525,
AND FIFTEENTH AND TENTH OF 1586

Sources: 1524, 1525: P.R.O., E179/159/121, 122,
124-126, 128-131, 134, 135,
138, 140-142.

1586: P.R.O., E179/160/216, 218.

	1524		1525		1586
	Tax (shillings)	Tax payers	Tax (shillings)	Tax payers	Tax x 15 or 10 ⁽¹⁾
<u>Bassetlaw Wapentake</u>					
Clayworth with Woodhouse	} 55.33	} 22	-	-	1435.625
Wiseton	10.50	10	-	-	560.625
Bole	41.00	13	-	-	930.000
Habblesthorpe with Coates	} 30.50	} 10	-	-	513.750
South Leverton with Cottam	} 37.00	} 13	-	-	} 1395.000
Clarborough cum membris ⁽²⁾	28.33	19	-	-	450.625
Harwell	-	-	-	-	75.000
Walkeringham	55.17	26	-	-	1783.750
Misterton with Stockwith	} 77.17	} 32	-	-	} 1905.000
Beckingham	59.33	15	-	-	1265.000
Hayton with Tilm	19.00	9	-	-	690.000
Welham, Moorgate and Bolham	-(2)	-	-	-	} 945.000
Sturton cum Fenton	9.67	32	-	-	1812.500
North Leverton with Coates	} 19.17	} 12	-	-	} 607.500
Littleborough	8.33	5	-	-	215.625
Little Gringley	-(2)	-	-	-	205.000
Everton with Scaftworth	} 14.33	} 10	-	-	} 577.500
Clumber	1.00	1	1.00	1	-
Haughton					160.000
Walesby	} 125.25	} 16	-	-	210.000
Willoughby					-
Boughton					165.000
Blyth	56.33	25	-	-	1870.625
Styrrup					
Oldcoates	} 7.50	} 6	-	-	} 605.000
Nornay					-
Harworth					
Hesley, Martin, ⁽³⁾	} 8.33	} 6	-	-	} 645.000
Plumtree					
Ranskill					370.625
Scrooby	} 27.00	} 15	-	-	570.000

	1524		1525		1586
	Tax (shillings)	Tax payers	Tax (shillings)	Tax payers	Tax x 15 or 10 ⁽¹⁾
Finningley	65.00	5	-	-	} 205.625
with Auckley	7.00	2	-	-	
Mattersey with Thorpe	47.67	12	-	-	605.000
Bilby	} 62.50	} 10	8.00	1	255.000
Hodsock cum Soca			42.50	9	} 1085.625
Perlethorpe	1.00	1	1.00	1	
Ollerton	5.33	5	5.00	5	540.625
Ranby	-	-	-	-	255.000
Eaton	-	-	24.50	10	740.000
Carlton in Lindrick	13.50	11	-	-	917.500
Warsop with Sookholme	-	-	-	-	1473.125
Serlby, Torworth	} 12.17	} 5	} 11.17	} 4	} 507.500
Laneham					
Egmanton	26.33	5	-	-	493.750
Grove	111.50	14	-	-	425.000
Dunham	29.50	16	25.50	14	1205.000
East Markham	-	-	45.08	23	977.500
East Drayton	47.17	16	43.50	15	780.000
Whimpton	-	-	-	-	330.000
Stokeham	7.33	6	6.50	5	320.000
Ragnall	64.33	11	52.92	11	} 270.000
with Cottam	11.50	6	-	-	
Gamston with West Drayton	} 57.25	} 23	} 64.17	} 13	570.000
Askham					17.83
Rampton	22.83	12	26.17	15	630.000
Treswell	18.50	11	-	-	1102.500
Ordsall with Thrumpton	-	-	} 25.17	} 13	} 405.00
Tuxford	38.33	17			
West Markham	} 22.17	} 12	} 20.50	} 10	} 1470.000
Milton					
Kirton	13.33	8	13.33	8	301.875
Bilsthorpe					157.500

	1524		1525		1580
	Tax (shillings)	Tax payers	Tax (shillings)	Tax payers	Tax x 15 or 10 ⁽¹⁾
Headon	} 79.50	} 8	-	-	440.000
with Upton			-	-	545.000
Laxton cum	62.33	-	40.75	18	} 1094.375
Moorhouse	-	-	-	-	
Eakring	4.33	4	4.33	4	747.500
Wellow	1.00	1	-	-	633.750
Ompton	5.000	5	-	-	177.812
Barnby Moor	7.00	3	-	-	200.000
Normanton, and	-	-	-	-	} 358.750
Bothamsall	} 62.00	} 15	-	-	
Elkesley			-	-	495.000
Bevercoates	13.00	6	13.00	6	279.375
Osberton	-	-	-	-	185.000
Norton Cuckney ⁽⁴⁾	11.50	9	-	-	1230.000
West Retford	13.50	8	-	-	570.000
Babworth and	28.50	7	-	-	495.000
Morton					
Sutton	15.00	11	-	-	837.500
Lound	-	-	-	-	540.000
Saundby	80.83	13	-	-	600.000
Burton on Trent	17.00	6	-	-	682.500
North Wheatley	13.67	12	-	-	1413.750
South Wheatley	7.17	5	-	-	570.625
Grimston	-	-	-	-	105.000
Misson	25.50	10	-	-	283.125
Worksop cum membris ⁽⁵⁾	41.67	33	-	-	215.000
Rufford	15.33	10	14.33	9	-
Welbeck	2.67	1	-	-	-
<u>Broxtow Wapentake⁽⁶⁾</u>					
Sutton Passeys	-	-	-	-	120.000
Kimberley	-	-	-	-	100.000
Cossall	-	-	-	-	172.500
Toton	-	-	-	-	457.500
Eastwood	-	-	-	-	255.000
Bramcote	-	-	13.50	7	272.500
Awsorth	-	-	-	-	92.500
Wollaton	-	-	-	-	520.000

	1524		1525		1586
	Tax (shillings)	Tax payers	Tax (shillings)	Tax payers	Tax x 15 or 10 ⁽¹⁾
Greasley	-	-	-	-	787.500
Teversall	-	-	-	-	413.125
Lenton,	} 57.17	} 38	-	-	} 945.000
Radford and Keighton			-	-	
Chilwell	-	-	16.33	10	997.500
Selston	-	-	-	-	732.500
Bilborough	-	-	6.33	4	180.000
Strelley	-	-	-	-	400.000
Kirkby in Ashfield	-	-	27.50	14	853.750
Basford cum Algarthorpe	3.00	2	-	-	} 770.000
Brinsley	-	-	13.33	2	
Newthorpe	-	-	7.00	4	184.688
Watnall	13.??	6	13.??	6	*417.500
Nuthall	-	-	2.33	2	* 93.125
Papplewick and Newstead	} 9.83	} 12	-	-	*165.000
Stapleford			-	-	32.33
Broxtow	-	-	-	-	* 46.563
Annesley	-	-	-	-	350.000
Trowell	-	-	8.00	5	*702.500
Hucknall Torkard	-	-	12.00	8	*317.500
Beeston	14.50	9	13.33	9	*997.812
<u>Rushcliffe Wapentake</u>					
Ruddington	137.83	26	120.00	25	780.000
Barton in Fabis	33.83	12	31.33	10	920.000
Ratcliffe on Soar	34.83	8	33.50	7	355.000
Thrumpton	36.50	-	36.50	8	495.000
Gotham	54.83	13	53.00	11	393.125
Bradmore	28.00	8	27.00	9	477.188
Sutton Bonnington	30.67	15	28.83	14	475.000
Stanford on Soar	41.67	12	35.50	10	530.000
Normanton on Soar	19.83	7	19.50	6	922.500
Costock	37.50	7	-	-	317.500
Clifton	27.50	12	-	-	652.500
Widmerpool	48.50	9	-	-	487.500

	1524		1525		1586
	Tax (shillings)	Tax payers	Tax (shillings)	Tax payers	Tax x 15 or 10 ⁽¹⁾
Wysall	66.67	9	-	-	422.500
East Leake	-	12	27.33	9	895.000
Thorpe in the Glebe	-	-	-	-	318.750
West Leake	18.17	7	18.50	6	492.500
Rempstone	-	-	36.00	8	450.000
Bunney	62.00	17	46.50	15	582.500
Wilford	50.00	10	-	-	350.000
Kingston on Soar	12.50	6	12.50	6	585.000
Stanton on the Wolds	28.67	3	-	-	255.313
Keyworth	29.00	10	28.17	11	477.500
Normanton by Plumtree	-	-	-	-	60.000
Plumtree	51.17	15	44.67	15	360.000
Edwalton	35.00	9	33.00	8	372.500
West Bridgford	45.50	15	45.00	15	410.000
Willoughby on the Wolds	98.50	21	98.50	21	766.875
<u>Thurgarton and Lythe Wapentake</u>					
Hoveringham	29.50	5	29.50	5	360.000
Epperstone	-	-	36.67	11	450.000
South Muskham	103.50	14	102.50	13	477.500
Thurgarton,	22.50	17	22.83	16	} 1125.000
Horsepool and	-	-	-	-	
Fiskerton	-	-	14.50	8	
Halloughton	2.50	2	1.00	1	148.125
Woodborough	-	-	22.00	9	600.000
Carlton on Trent	-	-	5.33	3	327.500
Ossington	17.33	7	13.00	5	766.250
Sutton on Trent	47.50	18	40.83	16	541.250
Grassthorne	26.50	18	26.00	18	845.000
Marnham	19.00	-	18.50	10	715.000
Averham	50.83	15	50.50	14	565.000
Cromwell	54.00	7	54.00	7	408.750
North Muskham	67.50	24	62.17	21	706.250
Kelham	69.17	11	69.17	11	418.750
Kneesall	14.33	8	14.33	8	345.000
Fledborough and	-	-	97.17	23	} 922.500
Woodcoates	-	-	-	-	

	1524		1525		1586
	Tax (shillings)	Tax payers	Tax (shillings)	Tax payers	Tax x 15 or 10 ⁽¹⁾
Weston cum Skegby	21.50 -	13 -	21.83 -	13 -	} 995.000
Winkburn cum Hockerton	13.50 5.83	7 5	12.50 5.83	7 5	} 1085.000
Southwell	172.33	65	171.83	56	1543.125
Westhorpe, Woodhouse and Holbeck	16.00 - -	10 - -	16.00 - -	10 - -	} 752.500
Blidworth	26.33	11	28.33	9	294.375
Rolleston and Staythorpe	37.50	14	-	-	1015.625
Lowdham cum Soca	- -	- -	39.50 -	19 -	} 1395.000
Burton Joyce Bulcote	} 135.17	} 22	} 132.50	} 18	296.250 310.313
Nether Colwick Over Colwick	- 146.67	- 10	- 148.67	- 10	} 340.000
Normanton	-	-	28.00	7	260.000
Maplebeck, Kersall	} 13.50	} 7	} 13.50	} 7	628.750 320.000
Norwell	38.00	12	-	-	1050.000
Morton	7.00	3	-	-	442.500
Bleasby, Goverton and Gibsmere	31.67 - -	14 - -	30.67 - -	12 - -	} 937.500
Lambley	-	-	19.00	11	463.438
Oxton	58.50	12	55.00	-	798.750
Caunton and Knapthorpe	25.50 -	8 -	23.17 -	7 -	} 345.000
Gedling, Carlton, Stoke Bardolph	} 67.50	} 26	} 67.50	} 27	803.250 432.500 372.500
Gonalston	15.50	7	15.50	7	241.250
Upton	44.50	23	42.50	21	648.750
Sneinton	34.00	5	34.00	5	308.750
Kirklington	115.67	17	99.50	9	627.500
Farnsfield	-	-	20.50	7	571.250
Calverton	7.00	5	7.00	5	318.125

	1524		1525		1586
	Tax (shillings)	Tax payers	Tax (shillings)	Tax payers	Tax x 15 or 10 ⁽¹⁾
Edingley cum Hallam	56.00 -	17 -	56.00 -	- -	} 789.375
<u>Bingham Wapentake</u>					
East Bridgford	-	-	49.50	15	648.750
Screveton	50.00	14	50.00	16	668.750
Whatton	31.00	15	32.50	14	526.250
Hickling	109.00	13	113.00	12	991.250
Holme Pierrepont	205.33	12	1.50	1	198.750
Orston	85.50	25	79.00	20	502.500
Thoroton	55.50	17	63.33	10	315.625
Car Colston	-	-	58.17	15	749.375
Newton	25.00	6	25.00	6	347.500
Elton	30.33	9	41.83	9	350.000
Hawksworth	16.83	8	15.00	6	278.125
Tithby	28.50	10	28.50	10	250.625
Kneeton	52.00	7	51.00	6	419.375
Clipston	49.00	7	49.00	7	340.000
Colston Bassett	149.83	25	147.50	23	728.125
Radcliffe on Trent	-	-	73.83	20	1070.000
Kinoulton	74.50	14	75.50	15	460.000
Adbolton	-	-	-	-	121.875
Gamston	69.50	15	55.17	19	278.750
Cotgrave	151.50	30	147.00	31	1226.250
Tollerton	45.33	11	45.00	10	615.000
Bassingfeld	-	-	-	-	398.750
Bingham	37.50	21	44.50	29	1210.000
Boughton	-	-	-	-	66.875
Scarrington	63.83	7	64.83	7	216.875
Saxondale	7.50	3	7.50	3	177.500
Langar and Barnstone	161.00 -	23 -	132.00 -	22 -	} 647.500
Aslockton	39.00	8	41.00	6	
Cropwell Butler	52.50	14	39.00	14	478.750
Cropwell Bishop	-	-	50.50	21	383.750
Flintham	99.00	15	103.00	14	760.625
Wiverton	61.33	5	60.00	1	200.000
Granby cum Sutton	67.33 -	21 -	64.00 -	16 -	} 501.875

	1524		1525		1586
	Tax (shillings)	Tax payers	Tax (shillings)	Tax payers	Tax x 15 or 10 ⁽¹⁾
Broughton	57.33	11	35.00	11	270.000
Shelford	32.00	13	23.33	11	1038.750
Owthorpe	27.50	10	19.50	9	420.000
<u>Newark Wapentake</u>					
East Stoke	33.50	11	36.67	14	893.750
Alverton ⁽⁷⁾	-	-	-	-	250.000
Kilvington ⁽⁷⁾	-	-	-	-	290.000
Staunton ⁽⁷⁾	44.17	13	48.67	14	420.000
Flawborough ⁽⁷⁾	-	-	-	-	335.000
Coddington	19.50	8	18.50	8	450.000
South Collingham	59.42	24	43.21	20	1175.000
Danethorpe ⁽⁸⁾	-	-	-	-	185.000
Langford	31.67	18	38.67	19	895.000
Syerston	9.83	6	10.83	6	370.000
Spalford	} 27.00	} 17	} 25.17	} 15	345.000
South Clifton					845.000
Barnby in the Willows	19.33	7	21.50	8	807.500
South Scarle	} 43.67	} 17	} 42.17	} 15	390.000
with Besthorpe					272.500
North Collingham	48.50	26	48.00	26	1591.250
Thorney with Wigsley	} 28.17	} 15	} 25.67	} 14	332.500
					270.000
Harby	12.17	5	12.17	5	390.000
Meering cum Girton	82.17	13	85.00	16	204.375
North Clifton	9.67	9	10.00	8	592.500
Thorpe	10.67	4	11.33	4	248.125
Winthorpe	11.50	6	13.50	7	470.000
Northgate, Newark	} 719.50	} 116	} 710.17	} -	525.625
					7802.500
Farndon	39.00	21	39.33	22	882.500
Balderton	47.58	32	57.50	29	951.875
Elston	25.83	12	25.83	12	765.000
Sibthorpe	5.50	4	5.50	4	315.000
Cotham	84.83	17	83.83	16	560.000
Shelton	14.00	7	14.00	7	352.500
Hawton	107.17	27	106.83	26	807.500

	1524		1525		1586
	Tax (shillings)	Tax- payers	Tax (shillings)	Tax- payers	Tax x 15 or 10 ⁽¹⁾
<u>Boroughs and Ancient Demesne Townships</u>					
Nottingham	1122.17	295	-	-	7410.000
East Retford	134.50	36	-	-	1933.333
Thoresby	} 28.83	} 15	} 26.17	} 14	203.750
Edwinstowe					1000.000
Carburton					553.000
Scofton and Rayton	3.50	3	2.00	2	} 517.500
Budby	-	-	-	-	
Clumber ⁽⁹⁾	4.50	2	-	-	230.833
Warsop and Nettleworth	-	-	-	-	} 305.000
Clipstone	-	-	-	-	
Ragnall ⁽¹⁰⁾	18.83	10	18.83	10	552.500
Darlton	-	-	-	-	*206.667
Gringley	10.67	8	-	-	*400.208
Mansfield	37.17	22	-	-	*773.333
Mansfield Woodhouse	102.17	32	100.83	-	1266.667
Linby	-	-	-	-	552.500
Bulwell	-	-	-	-	462.083
Arnold	5.50	4	5.00	-	280.000
Sutton in Ashfield	-	-	-	-	708.333
Skegby	10.50	6	-	-	858.333
	-	-	7.00	6	256.667

* Indicates that the 28/9 Elizabeth I roll is damaged, and that therefore the 8 Elizabeth I roll (P.R.O., E179/160/200), which elsewhere is virtually identical to that of 28/9 Elizabeth I, has been used.

In the compilation of this Appendix the townships are generally shown in the order in which they occur in the 1334 and 1586 rolls. The only exceptions are where joint entries in 1524/5 prevent this.

Notes:

- (1) The 1586 assessment has been multiplied by 15 for rural taxation units and 10 for boroughs and ancient demesne to produce figures comparable with the 1334 assessment, in shillings.
- (2) In 1524 Welham, Moorgate and Bolham were probably included under the heading of Clarborough cum membris, as was Little Gringley.
- (3) In 1524/5 the entry is for Harworth, Limpool and Hesley, whereas in 1586 it is for Harworth, Hesley, Martin, and Plumtree. Since Martin and Plumtree are not assessed elsewhere in 1524/5 it seems most probable that they were included with Harworth.
- (4) Entry for Norton and Cuckney in 1524/5, but for Cuckney cum membris in 1586.
- (5) In 1524/5 the entry is simply for Worksop; in 1586 it is for Worksop cum membris.
- (6) The 1524/5 returns for Broxtow Wapentake are defective.
- (7) In 1524/5 Alverton, Flawborough, and Kilvington were probably included in the entry for Staunton.
- (8) In 1524/5 Danethorpe was probably included in the entry for South Collingham.
- (9) For Clumber in 1524/5 see under Bassetlaw Wapentake. In 1586 there were two assessments for Clumber, one under Bassetlaw and the other as Ancient Demesne.
- (10) For Ragnall in 1524/5 see under Bassetlaw Wapentake.

APPENDIX F

SUBSIDY OF 19 JAMES I, 1621

Sources: P.R.O., E179/160/279-282.

<u>Taxation Unit</u>	<u>1621</u>		<u>Taxation Unit</u>	<u>1621</u>	
	<u>Tax-payers</u>	<u>Tax (shillings)</u>		<u>Tax-payers</u>	<u>Tax (shillings)</u>
<u>Bassetlaw Wapentake</u>					
East Retford	11	31.330	Eakring	3	8.333
Clayworth	9	29.000	Wellow and Ompton	3	10.000
Bole	4	15.667	Walesby and Boughton	4	11.667
Habblesthorpe	2	5.333	Blyth	6	21.000
South Leverton and Cottam	8	22.000	Styrrup cum membris	5	16.000
Clarborough	8	17.000	Harworth	4	15.333
Walkeringham	5	36.667	Finningley	3	8.333
Misterton and Stockwith	9	29.000	Scrooby and Ranskill	3	8.667
Beckingham	10	30.000	Mattersey	5	21.667
Sturton and Fenton	11	45.667	Ollerton	3	10.667
North Leverton	6	17.000	Gringley on the Hill	9	23.667
Littleborough	1	3.000	Budby and Scofton	2	4.333
Everton and Scaftworth	5	15.667	Edwinstowe and membris	4	35.667
Egmanton	6	26.667	Eaton	5	11.667
Grove	2	11.000	Carlton in Lindrick	6	46.667
Dunham	4	36.000	Warsop and membris	6	15.667
East Markham	8	45.667	Hodsock	4	53.000
East Drayton	6	20.000	Serlby and Torworth	3	9.000
West Markham	4	17.000	Barnby and Bilby	2	8.000
Darlton	4	12.000	Elkesley and Bothamsall	6	11.000
Laneham	6	13.667	Cuckney and membris	6	55.000
Hayton	5	8.333	West Retford	4	11.667
Stokeham	2	7.000	Babworth	1	13.333
Ragnall	4	12.000	Sutton and Lound	7	24.000
Gamston	4	15.333	Saundby	3	12.000
Askham	4	35.000	Burton on Trent	2	4.333
Rampton	8	18.000	North Wheatley	8	22.333
Treswell	4	12.000	South Wheatley	1	3.000
Ordsall	4	13.667	Missen	1	3.000
Tuxford	9	62.333	Worksop cum membris	9	66.000
Kirton	3	8.333			
Bilsthorpe	2	6.000			
Headon and Upton	3	32.667			
Laxton	7	19.333			

<u>1621</u>			<u>1621</u>		
<u>Taxation Unit</u>	<u>Tax-payers</u>	<u>Tax (shillings)</u>	<u>Taxation Unit</u>	<u>Tax-payers</u>	<u>Tax (shillings)</u>
<u>Broxtow Wapentake</u>			<u>Broxtow Wapentake</u>		
Kimberley	1	4.000	Mansfield	17	55.333
Cossall	4	12.000	Mansfield Woodhouse	5	47.667
Toton	2	6.000	Radford	3	9.000
Eastwood	4	9.000	Bulwell	5	9.667
Bramcote	3	8.000	Arnold	6	15.667
Wollaton	3	32.667	Sutton in Ashfield	8	16.667
Greasley	3	9.000	Linby	2	30.667
Teversall	2	6.000	Skegby	2	11.667
Lenton	4	14.000	<u>Rushcliffe Wapentake</u>		
Chilwell	5	15.000	Normanton on Soar	3	10.333
Selston	7	48.333	Costock	3	9.333
Bilborough	1	4.000	Clifton	3	9.000
Strelley	1	6.667	Widmerpool	4	11.667
Kirkby in Ashfield	5	12.000	Wysall	5	14.667
Basford	4	17.000	East Leake	5	14.000
Brinsley	2	9.667	Leake Parva (West)	4	14.333
Newthorpe	3	9.333	Rempstone	4	35.667
Watnall	2	29.667	Bunny	6	43.000
Nuthall	2	6.000	Wilford	4	11.667
Papplewick	1	3.000	Kingston on Soar	1	4.000
Stapleford	4	33.000	Stanton on the Wolds	1	4.000
Annesley	5	15.000	Keyworth	7	17.000
Trowell	3	11.333	Plumtree	5	15.667
Hucknall Torkard	4	8.333	Edwalton	2	9.000
Beeston	5	14.000	West Bridgford	3	9.000
<u>Rushcliffe Wapentake</u>			Willoughby	7	16.000
Ruddington	8	23.000	<u>Thurgarton and Lythe Wapentake</u>		
Barton in Fabis	3	11.333	Hoveringham	3	12.000
Ratcliffe on Soar	2	30.667	Epperstone	6	21.000
Thrumpton	3	12.333	South Muskham	5	14.333
Gotham	5	18.333	Thurgarton and Fiskerton	6	45.333
Bradmore	3	9.000	Halloughton and Blidworth	4	14.000
Sutton cum Bonnington	7	26.000	Woodborough	5	15.000
Stanford	5	17.000			

<u>1621</u>			<u>1621</u>		
<u>Taxation Unit</u>	<u>Tax- payers</u>	<u>Tax (shillings)</u>	<u>Taxation Unit</u>	<u>Tax- payers</u>	<u>Tax (shillings)</u>
<u>Thurgarton and Lythe Wapentake (cont.)</u>			Kirklington and Normanton	6	18.000
Ossington	5	43.000	Farnsfield	5	10.000
Sutton on Trent	9	25.667	Calverton	5	13.000
Grassthorpe and Normanton	6	28.667	Edingley cum Hallam	7	21.667
Averham	3	32.667	<u>Bingham Wapentake</u>		
Cromwell	2	8.000	East Bridgford	4	15.667
North Muskham	4	13.333	Screveton	2	6.000
Kelham	5	14.000	Whatton	6	20.000
Kneesall	5	13.333	Hickling	5	12.333
Fledborough	1	3.000	Orston and Staunton	5	15.000
Winkburn cum Hockerton	5	25.000	Thoroton	3	9.667
Southwell	15	58.000	Car Colston	7	18.000
Rolleston and Staythorpe	4	16.000	Elton	3	9.000
Lowdham cum membris	10	30.000	Hawksworth	2	6.000
Burton cum Bulcotes	6	14.333	Tithby	2	6.000
Maplebeck and Kersall	7	20.667	Kneeton	2	6.000
Norwell and Marnham ⁽¹⁾	7	29.667	Clipston	2	7.000
Bleasby cum membris	3	9.000	Colston Bassett	5	17.000
Lambley	3	32.667	Radcliffe on Trent	5	16.667
Oxton	6	21.000	Kinoulton	4	12.000
Caunton cum membris	7	24.000	Cotgrave	7	16.333
Gedling	10	31.500	Tollerton	4	15.667
Upton iuxta Southwell	4	12.000	Bassingfeld and membris	2	6.000
Lathes ⁽²⁾	1	3.000	Bingham	6	19.000
Weston ⁽³⁾	8	23.667	Scarrington	3	11.000
Marnham Chaworth	7	21.000	Langar and Barnstone	6	20.000
Upton and Morton	5	15.000	Cropwell Butler	4	13.000
Colwick	2	29.667	Bropwell Bishop	5	13.333
Sneinton	3	8.667	Flintham	5	18.000
			Granby cum Sutton	5	10.667
			Broughton	3	9.000
			Shelford	5	15.000
			Owthorpe	3	32.667

<u>1621</u>			<u>1621</u>		
<u>Taxation Unit</u>	<u>Tax- payers</u>	<u>Tax (shillings)</u>	<u>Taxation Unit</u>	<u>Tax- payers</u>	<u>Tax (shillings)</u>
<u>Newark Wapentake</u>					
East Stoke	5	16.000	Thorpe	1	3.000
(4)	4	14.000	Winthorpe	2	6.000
Staunton cum membris	10	34.667	South Clifton	5	16.667
Coddington	5	21.000	Farndon	8	31.000
Syerston	4	15.667	Balderton	9	39.667
Barnby in the Willows	6	16.333	Elston	8	31.000
South Scarle	8	27.000	Sibthorpe	2	6.000
North Collingham	9	29.000	Cotham	3	10.000
Thorney and Wigsley	3	15.667	Shelton	3	10.000
North Clifton	6	21.500	Hawton	4	15.000
Girton	5	14.000	Nottingham	82	210.250
			Newark	39	473.667
			(5)		

Notes:

- (1) Damaged, but probably reads "Marnham", although Marnham Chaworth is recorded elsewhere.
- (2) Possibly "North Lathes", or more likely "Park Lathes" adjacent to Kelham.
- (3) Damaged, but probably reads "Weston".
- (4) Damaged, but appears to read "Alverton". The high assessment value for this place would suggest that it was not in fact Alverton, especially since there is also an entry for "Staunton cum membris", which elsewhere includes Flawborough, Kilvington and Alverton. Nevertheless the position of this entry, between East Stoke and Staunton, when compared with Appendices C and E, would suggest that it was indeed Alverton.
- (5) On the reverse of E179/160/280, the subsidy list for Nottingham, there appear to be approximately ten further, very faded, entries.

APPENDIX G

NOTTINGHAMSHIRE HEARTH TAXES OF 1664 AND 1674

Sources: 1664: P.R.O., E179/160/320,322; E179/258/28.
1674: P.R.O., E179/254/30-31.

Taxation Unit	1664				1674			
	Chargeable		Not Chargeable		Chargeable		Not Chargeable	
	Entries	Hearths	Entries	Hearths	Entries	Hearths	Entries	Hearths
<u>Broxtow Hundred</u> (1)								
Annesley					37	79		
Arnold					60	120	1	2
Attenborough (part)					4	6		
Basford					55	102	7	7
Beeston					57	103	3	3
Bilborough	10	27			10	31		
Bramcote					21	33		
Brinsley					18	36		
Bulwell			20	20	30	66		
Chilwell			24	24	39	64		
Cossall					22	44		
Eastwood					24	43		
Felley Abbey					3	12		
Greasley cum			5	5				
membris Watnall	22	42			38	69		
Hucknall Torkard					61	110		
Kimberley					16	24	4	5
Kirkby in Ashfield			29	30	68	139	6	6
Lenton					55	174	2	2
Linby			22	22	30	55	5	7
Mansfield					279	799	38	41
Mansfield Woodhouse					79	228	3	4
Moor Green					20	36		

Taxation Unit	1664				1674			
	Chargeable		Not Chargeable		Chargeable		Not Chargeable	
	Entries	Hearths	Entries	Hearths	Entries	Hearths	Entries	Hearths
Newthorpe					42	64		
Nuthall	27	56	30	32	17	45		
Awsorth					17	25		
Radford			42	43	38	78		
Selston cum membris			43	43	74	133	2	2
Skegby					34	53		
Stapleford					30	47	4	5
Strelley	20	41	25	26	22	43	1	1
Sutton in Ashfield					62	121		
Hucknall Chaworth					32	50		
Teversall	41	87	49	53	39	83	9	
Toton and			6	6				
Attenborough					20	40		
Trowell					41	65	7	7
Wollaton					39	91	3	4
Papplewick (2)					39	108		
<u>Rushcliffe Hundred</u>								
Barton					16	56	18	19
Bradmore					24	48	2	2
Bridgford, West					37	56		
Bunny					24	59	12	12
Clifton					28	101		
Costock			15	15	20	40	8	9

Taxation Unit	1664				1674			
	Chargeable		Not Chargeable		Chargeable		Not Chargeable	
	Entries	Hearths	Entries	Hearths	Entries	Hearths	Entries	Hearths
Edwalton					11	22	6	6
Glapton with Clifton			9	9	9	18	9	9
Gotham					44	90	8	8
Keyworth			13	13	33	66	8	8
Kingston	12	17	4	5	11	19	3	4
Leake, East					56	95	7	9
Leake, West	22	42	12	12	20	49	2	3
Normanton cum Plumtree					21	35		
Normanton sup Scar			7	7	23	54	10	11
Plumtree					31	60	6	8
Ratcliffe sup Sore	15	36	6	6	13	38	3	3
Rempstone			12	12	38	89	4	4
Ruddington					67	121	14	14
Stanford					14	42	6	6
Stanton on ye Wolds	3	12	7	7	8	17		
Sutton Bonnington					61	123	17	17
Thorpe by Wysall					2	5		
Thrumpton					16	61	4	4
Widmerpoole			6	6	34	61	4	4
Wilford	36	58			32	72	4	4
Willoughby					53	83	6	6
Wysall					24	55	11	12

Taxation Unit	1664				1674			
	Chargeable		Not Chargeable		Chargeable		Not Chargeable	
	Entries	Hearths	Entries	Hearths	Entries	Hearths	Entries	Hearths
<u>Bingham Hundred</u>								
Adbolton					5	13	10	10
Aslockton					30	42	5	5
Bassingfield					14	19		
Bingham					95	186	23	26
Bridgford, East	44	75	16	16	48	94	15	15
Broughton Sulney			9	9	38	69	10	10
Car Colston	34	64	12	12	30	73	11	13
Clipston	9	11	2	2	9	18		
Colston Bassett			6	6	28	62	3	3
Cotgrave			11	11	79	141	30	32
Cropwell Bishop					38	66		
Cropwell Butler			16	16	37	61	11	11
Elton	13	20	7	7	11	24	10	10
Flintham			27	27	44	102	12	13
Gamston					11	17		
Granby	47	62	1	1	28	51	6	6
Hawksworth	16	24	16	16	16	33	2	3
Hickling			32	32	72	119	23	23
Holme Pierrepont					7	78	4	4
Kinoulton			4	4	38	62	6	6
Kneeton	15	31	5	5	14	37	4	4
Langar					34	66	13	13
Barnstone					14	23	9	10
	50	66	14	14				

Taxation Unit	1664			1674				
	Chargeable		Not Chargeable		Chargeable		Not Chargeable	
	Entries	Hearths	Entries	Hearths	Entries	Hearths	Entries	Hearths
Newton iuxta Shelford					12	23	5	5
Orston			30	30	43	71		
Owthorpe					13	42	4	4
Radcliffe sup Trent			11	11	51	85	24	24
Saxondale					6	10	2	3
Scarrington					22	46	5	5
Screveton					23	44	6	6
Shelford and membris					26	47	9	9
Sutton					13	29		
Thoroton					14	30	4	4
Tithby					15	27	3	3
Tollerton					16	48	8	8
Whatton					33	71	4	4
<u>Thurgarton and Leigh Hundred</u>								
Averham	17	30	14	14	17	42		
Bleasby					36	71	13	13
Blidworth					26	65	2	2
Burton cum Bulcotes	38	59	22	22	35	66	11	11
Calverton					35	79	17	17
Carlton iuxta Nottingham	18	25	29	29	18	42		
Carlton on Trent	20	35	7	7	21	52	5	5
Caythorpe	16	19	7	7	20	28	5	5
Caunton cum membris	29	45	6	6	30	63		

Taxation Unit	1664				1674			
	Chargeable		Not Chargeable		Chargeable		Not Chargeable	
	Entries	Hearths	Entries	Hearths	Entries	Hearths	Entries	Hearths
Colwick	12	24	3	3	10	31	6	6
Cromwell	29	34	7	7	25	40	12	12
Edingley					42	69		
Epperstone	30	58	22	22	32	76	22	22
Farnsfield					37	88		
Fiskerton					20	43	8	8
Fledborough	18	30	3	3	22	58	3	3
Gedling	41	46	26	26	45	87	28	28
Gonalston	24	34	26	28	25	48	8	8
Grassthorpe and Normanton	42	60	18	18	40	79		
Gunthorpe	25	27	8	8	36	62		
Hallam					35	83	5	5
Halloughton					13	26		
Hockerton	13	20	4	4	16	33	3	3
Hoveringham	27	33	11	11	22	38	7	7
Kelham	33	75	20	22	33	90		
Kirklington					30	62	18	18
Kirsall	15	20	9	9	15	28		
Kneesall	44	51	4	4	42	65	15	15
Lambley	30	39	22	28	28	46		
Lowdham	28	45	7	7	42	78	6	6
Maplebeck	21	30			21	29	9	9
Marnham	25	29	13	13	26	45	5	5

Taxation Unit	1664				1674			
	Chargeable		Not Chargeable		Chargeable		Not Chargeable	
	Entries	Hearths	Entries	Hearths	Entries	Hearths	Entries	Hearths
Morton	76				22	34	7	7
Muskham, North		93	58	59	80	141		
Muskham, South	33	46	23	23	32	73	14	14
Normanton (near Southwell)								
Normanton on Trent	12	19	2	2	14	45		
Norwell	58	93	12	12	59	115	11	11
Ossington	23	37	11	11	26	52	6	6
Oxton	58	102	30	30	58	134		
Rolleston					42	67	5	5
Staythorpe	53	71	23	30	10	21		
Sneinton	26	42	27	27	30	62	2	2
Southwell								
Westhorpe					173	462		
Stoke Bardolph	10	14	18	18	13	24		
Sutton upon Trent	84	107	9	9	77	133		
Thurgarton	27	40	26	26	32	75	2	2
Upton					46	88	30	30
Weston	37	47	14	14	41	74		
Winkburn	17	39	3	3	18	51	5	5
Woodborough					35	83		
<u>Newark Hundred</u>								
Balderton	59	100	59	59	69	156		
Barnby	25	31	29	29	20	43		
Besthorpe	20	39	8	8	15	42	12	12

Taxation Unit	1664				1674			
	Chargeable		Not Chargeable		Chargeable		Not Chargeable	
	Entries	Hearths	Entries	Hearths	Entries	Hearths	Entries	Hearths
Broadholme	8	11	4	4	8	15		
Clifton, North	24	35	14	14	23	46	4	4
Clifton, South	29	55	7	7	24	48	6	6
Coddington	36	42	21	21	29	56		
Collingham, North	70	144	42	43	64	141	7	7
Collingham, South	63	111	32	32	55	111	16	16
Cotham	12	14	7	7	9	18	8	8
Elston	42	66	19	23	46	88		
Farndon	50	80	25	25	51	103	10	11
Girton	28	44	8	8	25	41	8	8
Harby	27	33	5	5	25	35	10	10
Hawton	12	15	11	11	11	15	4	4
Langford	8	13	6	6	1	6		
Newark	321	812	328	372	341	1103		
Scarle, South	28	37	18	19	27	48	5	5
Shelton	9	24	5	5	11	30		
Sibthorpe	15	19	5	5	12	20	6	6
Spaldforth	18	21	5	5	11	14	11	11
Staunton					18	41		
Alverton				18	7	14		
Kilvington					8	20		
Flawborough					16	20	6	6
Stoke, East	57	77	17	17	47	85	7	7

Taxation Unit	1664				1674			
	Chargeable		Not Chargeable		Chargeable		Not Chargeable	
	Entries	Hearths	Entries	Hearths	Entries	Hearths	Entries	Hearths
Syerston	18	21	7	8	12	22		
Thorney	18	26	5	5	15	27		
Thorpe	7	13	3	3	7	15	4	4
Wigsley	10	11	4	4	9	15		
Winthorpe	28	35	33	33	31	57	10	10
<u>North Clay Hundred</u>								
Beckingham	45	69	47	49	54	118	8	8
Bole	25	46	11	11	28	62	8	8
Burton, West	11	21	1	1	9	26	3	3
Clarborough	21	34	63					
Welham	10	25						
Little Gringley	12	22						
Moorgate	22	37						
Clayworth	35	63	13	13	39	85	20	20
Everton	54	76	30	30	56	104	12	12
Gringley on the Hill	53	88	55	55	68	134	29	29
Habblesthorpe	22	29	6	6	21	42		
Hayton	41	58	13	13				
Tilne	5	12	3	3	8	18		
Leverton, North	56	73	13	13				
Coates								
Leverton, South								
Cottam								
	48	69	34	35	58	95	10	10
					44	83		
					22	37	11	11

Taxation Unit	1664				1674			
	Chargeable		Not Chargeable		Chargeable		Not Chargeable	
	Entries	Hearths	Entries	Hearths	Entries	Hearths	Entries	Hearths
Gamston.	30	47	11		33	58	6	6
Grove	16	33	8	9	16	44	2	2
Houghton	1	41			2	44		
Headon cum Upton	48	85	8	8	46	99		
Kirton	27	43			27	55		
Laneham	52	86	18	21	65	151		
Laxton	75	93	31	31	90	144	12	12
Moorhouse	17	22	4	4				
Markham, East	95	128	31	31	98	177		
Markham, West	41	52	25	26	20	44	10	10
Milton	24	49	11	11	18	24	9	9
Ragnall	49	79	10	12	26	68	3	3
Rampton	6	8	5	5	51	122		
Stokeham	42	60	9	10	6	16	8	8
Treswell	87	122	28	28	44	96	8	8
Tuxford	42	58	17	19	85	195	28	28
Wellow	11	16			52	98	9	9
Ompton	11	31	18					
<u>Hatfield Division</u>								
Babworth	17	36	11		20	48	7	7
Barnby Moor	63	112	54	54	19	45	6	6
Blyth	14	17	9		70	175	6	6
Boughton					16	26		

Taxation Unit	1664				1674			
	Chargeable		Not Chargeable		Chargeable		Not Chargeable	
	Entries	Hearths	Entries	Hearths	Entries	Hearths	Entries	Hearths
Buddy	27	29	10		29	40	5	5
Carburton	13	32	9	9	14	41	5	5
Carlton in Lindrick	72	116	57	57	91	158	18	18
Wigsthorpe								
Clipstone					28	69		
Edwinstowe and Thoresby	41	99	31	31	41	122	4	4
Elkesley	32	35			32	50	15	15
Bothamsall	20	24	14		23	43	9	9
Finningley	31	43	4		48	73		
Auckley (Yorks)	16	21	6	6	14	61		
Goldthorpe and Hodsock	12	45	3	6				
Harworth	25	38	19	19	26	56	15	15
Mattersey	39	58	13		54	94	6	6
Thorpe	10	12	7		30	49		
Missen (3)	26	34	8	8				
Norton Cuckney	80	122	24	24	82	172	38	38
Ollerton	31	61	12		35	94	15	15
Ordsall					32	88	4	4
Perlethorpe	9	13	3		11	22	1	1
Ranskill	28	34	9	9	25	37		
Retford, West	42	56	16	16	41	85	12	12
Rufford	20	104				110		

Taxation Unit	1664			1674		
	Chargeable		Not Chargeable	Chargeable		Not Chargeable
	Entries	Hearths	Entries	Hearths	Entries	Hearths
Scofton	5	13	6	6		
Scrooby	34	61	26	30	28	80
Serlby,	} 26	} 36	} 7	} 7	25	55
Torworth						
Styrrup,	30	40	10	10	} 25	85
Oldcoates						
Sutton	} 84	} 119	} 31	}	40	87
Lound					17	51
Walesby	30	32	17	51	37	51
Warsop	85	145	38		} 101	219
Nettleworth						
Sookholme	13	21	7	11	130	361
Worksop	109	339	74		17	45
Bracebridgè					1	17
Kilton	5	7	4			
Osberton	2	14	6	6		
Radford	26	37	66		22	145
Ratcliffe	4	7	2		1	88
Shireoaks	16	21	13		5	13
Welbeck					963	3135
Worksop Manor						
<u>Nottingham</u>						

Notes:

- (1) The term "Hundred" is used in the Hearth Taxes rather than Wapentake.
- (2) Papplewick is mentioned in a separate section under Rushcliffe Hundred as belonging to Broxtow Hundred.
- (3) In 1664, Missen is mentioned separately both under the North Clay and the Hatfield divisions of Bassetlaw.

APPENDIX H

NOTTINGHAMSHIRE: TAXATIO ECCLESIASTICA, 1292;
NONAE ROLLS, 1341/2; VALOR ECCLESIASTICUS, 1535

Sources: Taxatio Ecclesiastica, (Record Commission), 1802.
Nonarum Inquisitiones, (Record Commission), 1807.
Valor Ecclesiasticus, (Record Commission), 1825, Vol.V.

Abbreviations:

C	Chantry
Ch	Chapel
Col	College
D	Donatyve
P	Parsonage
Pr	Prebend
R	Rectory
V	Vicarage

	1292 Assessment (shillings) ⁽¹⁾	1341/2 Ninth (shillings) ⁽²⁾	1535 Assessment (shillings) ⁽³⁾
<u>Nottingham Deanery</u>			
Archinatus Nottingham			1196.333
Lenton Priory	1852.500		6595.833
Thurgarton Priory	2759.167		5189.333
Newstead Priory	717.500		3356.917
Felley Priory	95.000		819.083
Beauvale Priory			3925.833
Nottingham: St. Peter	122.667	2.500	(R) 167.500
St. Nicholas	95.000	5.000	(R) 56.667
Beate Marie	900.000	213.333	(V) 204.917
Hospitals			314.333
Chantries			207.167
Castle			100.000
Lenton	360.000	246.667	(V) 182.500
Beeston	214.000	160.000	(V,C) 184.167
Radford	133.333	96.667	(V) 69.333
Basford	320.000	226.667	(V) 177.583
Attenborough	466.667	326.667	(V) 86.667
Wollaton	160.000	110.000	(R,2C) 491.333
Cossall			(C) 83.333
Strelley	133.333	90.000	(R) 124.667
Annesley	106.667	80.000	(C) 96.667
Greasley	466.667	240.000	(V) 165.000
Selston	213.333	146.667	(V) 100.000
Teversall	133.333	93.333	(R) 199.000
Mansfield	633.333	426.667	(V) 147.500
Mansfield Woodhouse			(C) 92.000
Kirkby in Ashfield	320.000	173.333	(R) 361.500
Linby	106.667	74.167	(R) 89.667
Hucknall Torkard	133.333	93.333	(V) 98.000
Sutton in Ashfield	200.000	135.833	
Arnold	242.000	199.000	(V) 157.667
Epperstone	296.667	206.667	(R) 261.667
Lambley	213.333	160.000	(R) 198.000
Lowdham	413.333	326.667	(V,Ch) 137.833
Gonalston	160.000	113.333	(R,C) 277.917
Burton Joyce	246.667	166.667	(V) 99.000
Gedling	548.667	373.333	(V,R) 422.250
Colwick	100.000	66.667	(R) 121.000
Bilborough	80.000	540.000	} (R) } 72.500
Broxtow	2.000	24.000	

	1292 Assessment (shillings)	1341/2 Ninth (shillings)	1535 Assessment (shillings)
Trowell		107.333	(R) 186.667
Bulwell		40.000	(R) 105.833
Nuthall	100.000	70.000	(R) 74.667
Thurgarton	240.000	173.333	(3C) 269.833
Eastwood	100.000	69.167	(R) 93.000
Stapleford	266.667	181.333	
Hoveringham	133.333	100.000	
Kimberley	93.333	40.000	
Papplewick	66.667	33.333	
Burgesses of Nottingham		1034.500	
<u>Bingham Deanery</u>			
Shelford Priory	442.917		2332.083
Holme Pierrepont	320.000	213.333	(R) 307.500
Ratcliffe	400.000		(V,C) 172.500
East Bridgford	400.000		(R) 388.500
Kneeton	200.000		(V) 89.333
Hawksworth	163.333		(R) 173.667
Flintham	600.000		(R) 122.500
Car Colston	353.000		(V) 121.833
Screveton (Kirkton) ⁽⁴⁾	160.000		(R) 139.083
Bingham	1120.000		(R,C,G) 1016.167
Orston	1400.000		(V) 244.500
Whatton	600.000		(V) 106.500
Hickling	453.333		(R) 368.167
Broughton	240.000		(R) 229.333
Willoughby	420.000	283.000	(V,C) 257.833
Widmerpoole	266.667	180.000	(R) 296.000
Thorpe in the Glebe	153.333	106.667	(R) 249.333
Rempstone	268.333	186.667	(R,C) 282.333
Costock	202.000	135.333	(R) 158.333
Leake	766.667	400.000	(R) 503.500
Stanford on Soar	200.000	135.333	(R) 187.333
Barton in Fabis	405.000	266.667	(R) 383.667
Normanton on Soar	173.333	111.667	(R) 151.000
Sutton		40.000	} (R) } 302.083
Bonnington	213.333	146.667	
Ratcliffe on Soar	946.667	533.333	} (Ch) } 133.333
Kingston			
Thrumpton			

	1292 Assessment (shillings)	1341/2 Ninth (shillings)	1535 Assessment (shillings)
Clifton	600.000	425.667	(R, Col) 829.333
Wilford	266.667	180.000	(R) 375.750
West Bridgford	346.667	233.333	(R) 334.000
Tollerton	320.000		(R) 309.333
Cotgrave	425.833		(2R) 401.833
Plumtree	400.000	280.000	(R) 389.500
Bunny	560.000	386.667	(V) 134.000
Keyworth	160.000	108.667	(R) 144.917
Ruddington	746.667	533.333	(V, Col) 428.667
Granby	573.333		(V) 123.500
Colston Bassett	700.000		(V) 167.333
Elton	226.667		(R) 160.333
Langar	600.000		(R) 207.833
Wysall	200.000	137.333	(V) 90.917
Kinoulton			(V) 158.917
Stanton on the Wolds		40.000	(R) 53.250
Adbolton			(R) 53.667
Gotham	400.000	280.000	(R) 388.500
Shelford	320.000		
Owthorpe	200.000		
Tithby	400.000		
Saxondale	80.000		
<u>Retford, or Radford and Laneham, Deanery</u>			
Welbeck Monastery	698.500		4986.250
Rufford Monastery	2205.000		3531.500
Worksop Priory	{ 800.000 800.000		4795.417
Blyth Priory	875.833		2260.667
Blyth Hospital			174.000
Bawtry Hospital ⁽⁵⁾			126.667
Mattersey Priory	{ 700.000 100.000		1102.417
Wallingwells Priory			1169.833
Cella ⁽⁶⁾			127.167
Mattersey			(D) 86.667
Saundby			(C) 136.333
Tuxford			(3C) 182.083
Edwinstowe			(C) 93.333

	1292 Assessment (shillings)	1341/2 Ninth (shillings)	1535 Assessment (shillings)
Walkeringham			(D) 80.000
Lound			(D) 78.333
Bawtry			(C) 60.667
East Retford			(C) 73.333
East Markham			(C) 77.500
Sturton			(C) 62.667
Tilne			(C) 81.333
Misson			(C) 132.583
Misterton			(C) 92.417
Clipston			(C) 100.000
Blyth			(C) 66.000
Wellow			(C) 30.000
Ordsall	400.000		(P) 390.500
Carlton in Lindrick	480.000	333.333	(P) 313.333
Gamston	266.667		(P) 236.333
Babworth	400.000	266.667	(P) 299.000
Clayworth	473.333	360.000	(P) 530.833
West Retford	200.000	160.000	(P) 193.333
Grove	133.333		(P) 234.000
Treswell	386.667		(P) 357.000
Kirton	160.000	106.667	(P) 154.750
Finningley	240.000	40.000	(P) 264.667
Warsop	466.667	306.667	(P) 455.167
Bilsthorpe	110.000	80.000	(P) 101.667
Rossington	160.000		(P) 221.333
Saundby	213.333	146.667	(P) 288.500
Headon			(P) 312.500
East Markham cum Drayton	666.333	480.000	} (V) } 238.917
Missen	240.000	174.000	(V) 124.333
Sutton		253.333	(V) 200.000
Mattersey		66.667	(V) 128.667
Sturton	880.000	613.333	(V) 107.167
Harworth	353.333	240.000	} (V) } 119.500
Martin and Scrooby		66.667	} (V) }
Walesby	281.333	213.333	(V) 121.333
East Retford		11.000	(V) 105.000
Clarborough		280.000	(V) 195.333

	1292 Assessment (shillings)	1341/2 Ninth (shillings)	1535 Assessment (shillings)
West Markham and Bevercotes	453.333	293.333	} (V) } 152.000
Laneham			(V) 103.333
Gringley	266.667	213.333	(V) 153.333
Everton		213.333	(V) 142.167
Misterton	466.667	346.667	(V) 205.000
Bole		133.333	(V) 93.333
Egmanton	200.000	160.000	(V) 91.000
Blyth	1200.000	480.000	(V) 289.333
East Drayton, Stokeham, and Askham			} (V) } 183.167
Headon	333.333		(V) 83.333
Hayton		213.333	(V) 95.333
Tuxford	400.000	266.667	(V) 94.500
Cuckney	400.000	320.000	(V) 188.500
Elkesley	593.333	400.000	(V) 76.000
Worksop		533.333	(V) 244.000
Walkeringham	533.333	400.000	(V) 151.333
Edwinstowe	906.667	613.333	(V) 279.833
Wheatley	353.333	240.000	(V) 78.917
South Leverton	766.667	533.333	(V) 132.500
Burton	160.000	120.000	
Osberton	93.333	66.667	
Littleborough	66.667	26.667	
Grenley ⁽⁷⁾		66.667	
Boughton		40.000	
Ninth of Movable Goods of vill of Retford		2201.000	
Burgesses and Merchants of Retford		3008.000	
Merchants of Blyth and elsewhere in Hatfield		1490.000	
<u>Newark Deanery</u>			
Broadholme Nunnery	61.000		518.667
Winthorpe	206.667	137.333	(R) 144.333
South Collingham	326.667	218.333	(R) 281.833
Hawton	333.333	240.000	(R) 353.167
Staunton	333.333	223.333	(R) 333.833
Shelton	133.333	89.000	(R) 134.333

	1292 Assessment (shillings)	1341/2 Ninth (shillings)	1535 Assessment (shillings)
Kilvington	200.000	135.333	(R) 132.000
Elston	100.000	66.667	188.667
Thorpe	163.333	109.667	(R) 159.833
Eakring	200.000		(R) 196.000
Fledborough	266.667	200.000	(R) 187.500
Hockerton	200.000	133.333	(R) 189.333
Cromwell	266.667	173.333	(R) 262.167
Averham	400.000	240.000	(R) 400.000
Kelham	200.000	133.333	(R) 388.333
Weston	306.667	206.667	(R) 382.833
Thorney	246.667	165.000	(V) 87.500
North Collingham	353.333	233.333	(V) 174.000
Barnby	200.000	135.333	(V) 109.667
North Clifton	400.000 ⁽⁸⁾	273.333 ⁽⁸⁾	(V) 146.000
Farndon			(V) 132.333
Balderton	} 1066.667	} 453.333	
Marnham	760.000	453.333	(V) 179.167
Med. North Muskham	213.333 ⁽⁹⁾		(V) 95.333
Sutton	333.333	223.333	(V) 106.667
Cotham	294.000	186.667	(V) 158.000
Laxton	573.333		(V) 220.000
Kneesall	720.000	513.333	(V) 200.000
Rolleston			(V) 201.167
Scarle			(V) 102.333
Girton	} 800.000	} 540.000	
Stoke			(V) 160.000
Coddington	} 1733.333	} 800.000 ⁽¹⁰⁾	(C) 109.333
Normanton	240.000	163.333	(V) 85.000
Newark	493.333	133.333	(V) 425.083
Laxton			(C) 87.167
Thorpe			(C) 109.667
Harby			(C) 103.000
Newark			(C) 83.667
Stoke			(C) 173.000
Laxton			(D) 71.833
Newark			(13C) 1294.584
Sibthorpe	266.667	186.667	
Langford		133.333	
Merchants in Newark Wapentake		2913.333	
Ossington		196.667	

	1292 Assessment (shillings)	1341/2 Ninth (shillings)	1535 Assessment (shillings)
<u>Jurisdiction of Southwell</u>			
Southwell			785.500
3rd Norwell Pr.	200.000 ⁽¹¹⁾	160.000 ⁽¹¹⁾	100.083
Woodborough Pr.	133.333	40.000	197.750
Normanton Pr.			445.917
Haughton Pr.			177.250
Dunham Pr.			471.083
Norwell Palyshall Pr.	533.333 ⁽¹²⁾	426.667 ⁽¹²⁾	559.417
Rampton Pr.			317.750
Bytton Pr.			51.083
South Muskham Pr.			264.417
North Burton Pr.			97.750
Beckingham Pr.			335.750
North Muskham Pr.			644.417
Norwell Overhall Pr.	733.333 ⁽¹³⁾	493.333 ⁽¹³⁾	961.083
Oxton and Cropwell Pr.			459.500
Segeston Pr.			22.500
Southwell			(27C)10321.500
Libera B.M.M. juxta Southwell			44.917
Fabrica Eccl.			212.500
Coll. Southwell			
South Wheatley		100.000	(R) 134.000
Southwell			(V) 153.333
Calverton			(V) 80.000
Farnsfield			(V) 80.000
Bleasby			(V) 80.000
Cropwell	400.000		(V) 92.333
Oxton	400.000	266.667	(V) 120.000
Caunton			(V) 82.083
Eton	133.333		(V) 93.333
Edingley	160.000	106.667	(V) 80.000
Dunham	826.667		(V) 93.333
Upton			(V) 91.333
Blidworth			(V) 77.333
Rampton			(V) 200.000
Med. North Muskham	800.000	533.333	(V) 106.667
South Muskham	266.667	173.333	(V) 80.000
North Leverton	266.667	180.000	(V) 100.000

	1292 Assessment (shillings)	1341/2 Ninth (shillings)	1535 Assessment (shillings)
Beckingham	466.667	320.000	(V) 125.250
Norwell			(V) 93.000
Norwell Overhall			(V) 93.000
Kirklington	100.000	66.667	(V) 73.333
Rampton	400.000		(C) 96.583
Beckingham			(C) 89.833
Normanton	533.333	360.000	(C) 55.333
Caunton			(C) 83.333
Upton			(C) 87.000
Halloughton	133.333	80.000	
Sacriste	100.000	53.333	
Rolleston	266.667	190.000	

Notes: (1) Based on Taxatio Ecclesiastica.

(2) The value of the ninth of corn, wool, and lambs recorded in the Nonae Rolls.

(3) Based on the value as recorded in the Valor Ecclesiasticus.

(4) The church of Kirkton appears to be that of Screveton.

(5) Bawtry Hospital was in Martin.

(6) "Cella in mansio apud cappelam S.T."

(7) Probably Little Gringley.

(8) Entry simply for "Clifton".

(9) Entry for "Muskham".

(10) Entry for Stoke prebend which included Stoke, Elston, Balderton, Farndon, Syerston, Coddington, and Northgate.

(11) Entry for "Paulini".

(12) Entry for "Rici de Banfeld".

(13) Entry for "Magri John Clarell".

APPENDIX I1603 ARCHIEPISCOPAL VISITATION, AND 1676 COMPTON CENSUS

- Sources: 1603: Wood, A.C., "An Archiepiscopal Visitation of 1603",
Transactions of the Thoroton Society of Nottinghamshire,
1942, 46, pp.3-14.
- 1676: Guilford, M.A., "Nottinghamshire in 1676",
Transactions of the Thoroton Society of Nottinghamshire,
1924, 28, pp.106-113.

Tanner Mss. 150 fo.129, Bodleian Library, Oxford.

<u>Parish or Chapelry</u>	<u>1603</u>		<u>1676</u>	
	<u>Communicants and Non- Communicants</u>	<u>Recusants</u>	<u>People of Communion Age</u>	<u>Recusants⁽⁵⁾ or Dissenters</u>
<u>Nottingham Deanery</u>				
Annesley	468	0	104	0
Arnold	-	-	260	24
Attenborough	335	0	224	2
Basford	235	0	208	3
Beeston	241	0	163	0
Bilborough	52	0	42	2
Bramcote	83	0	71	0
Bulwell	-	-	124	2
Burton and Bulcote	208	0	156	36
Colwick	(1)	0	35	0
Cossall	49	0	40	4
Eastwood	106	0	124	14
Epperstone	190	0	176	0
Gedling	513	0	330	8
Gonalston	100	0	86	3
Greasley	955	1	386	8
Hoveringham	-	-	83	1
Hucknall Torkard	317*	0	167	4
Kirkby in Ashfield	207	0	274	2
Lambley	115	0	75	7
Lenton	307	6	160	0
Linby	-	-	133	2
Lowdham	370	0	260	7
Mansfield	1156*	0	994	45
Mansfield Woodhouse	-	-	346	15
Nottingham St. Mary	1424	0	1674	216
Nottingham St. Nicholas	360	0	460	69
Nottingham St. Peter	576	0	778	131
Nuthall	190	0	142	2
Papplewick	120	0	140	1
Radford	134	0	145	7
Selston	392	0	306	8
Skegby	80	0	88	34
Sneinton	121	0	133	4
Stapleford	150	0	110	0
Strelley	87	0	86	2
Sutton in Ashfield	-	-	194	32

	<u>1603</u>		<u>1676</u>	
	<u>Communicants and Non- Communicants</u>	<u>Recusants</u>	<u>People of Communion Age</u>	<u>Recusants or Dissenters</u>
Teversall	-	-	150	0
Thurgarton	160	0	111	0
Trowell	298*	0	168	9
Wollaton	160	0	150	10
<u>Newark Deanery</u>				
Averham	180*	0	96	4
Balderton	510*	0	256	6
Barnby	130	0	79	15
Clifton, North	326	0	279	1
Coddington	192*	0	94	0
Collingham, North	491*	0	300	60
Collingham, South	411*	0	180	8
Cotham	83*	0	27	0
Cromwell	110	0	84	0
Eakring	-	-	219	12
Elston Church	124*	0	70	0
Elston Chapel	-	-	101	0
Farndon	403*	0	173	2
Flawborough	-	-	20	4
Fledborough	104*	10	40	3
Girton	235*	0	75	8
Hawton	193*	0	45	0
Hockerton	-	-	62	0
Kelham	280*	1	135	0
Kilvington	-	-	31	2
Kneesall	260	0	271	46
Laxton	310	3	314	1
Maplebeck ⁽²⁾	-	-	87	1
Marnham	248	0	145	7
Newark	-	-	1232	15
Normanton	283*	0	123	0
Ossington	203*	0	107	0
Rolleston	428*	0	217	3
Scarle, South ⁽³⁾	556*	0	160	9
Shelton	95*	0	29	0
Sibthorpe	83*	0	47	6
Syerston	126*	0	49	2
Staunton	-	-	64	0

	<u>1603</u>		<u>1676</u>	
	<u>Communicants and Non- Communicants</u>	<u>Recusants</u>	<u>People of Communion Age</u>	<u>Recusants or Dissenters</u>
Stoke, East	205	0	175	0
Sutton on Trent	577*	0	240	7
Thorney	161*	0	61	1
Thorpe	68*	6	24	0
Weston	284*	0	142	1
Winkburn (2)	222	0	56	0
Winthorpe	129	0	110	1
<u>Bingham Deanery</u>				
Adbolton	-	-	13	2
Barton in Fabis	162	0	86	0
Bingham	-	-	326	10
Bridgford, East	200	0	76	3
Bridgford, West	220	0	150	4
Broughton	144	0	149	9
Bunny	280	0	253	1
Car Colston	255	0	102	0
Clifton	206	0	174	0
Colston Bassett	-	-	98	23
Costock	-	-	60	1
Cotgrave (1st Med.)	150	1	} 260	} 54
Cotgrave (2nd Med.)	98	0		
Edwalton	95*	0	52	1
Elton	75	0	63	5
Flintham	329*	0	172	40
Gotham	140	0	188	7
Granby	213	0	136	0
Hawksworth	-	-	88	6
Hickling	150	0	250	0
Holme Pierrepont	78	4	70	7
Keyworth	-	-	106	0
Kingston on Soar	-	-	45	0
Kinoulton	-	-	102	0
Kneeton	94	0	36	1
Langar cum Barnstone	-	-	214	7
Leake, East	} 255	} 0	196	5
Leake, West			87	1
Normanton on Soar	120	0	117	11

	<u>1603</u>		<u>1676</u>	
	<u>Communicants and Non- Communicants</u>	<u>Recusants</u>	<u>People of Communion Age</u>	<u>Recusants or Dissenters</u>
Orston cum	245	3	} 367	} 6
Scarrington et	100	0		
Thoroton	127*	0		
Owthorpe	74	0	59	5
Plumtree	240	0	231	7
Radcliffe on Trent	-	-	183	0
Ratcliffe on Soar	-	-	41	0
Rempstone	137	0	139	17
Ruddington	200	0	281	9
Screveton	77	0	66	0
Shelford	247	0	171	14
Stanford	99	14	39	0
Staunton on the Wolds	40	0	12	0
Stanton Chap.	-	-	35	2
Sutton St. Anne's	60	0	54	0
Bonington St. Michael's	240	0	176	5
Thorpe in the Glebe	-	-	3	0
Thrumpton	94	0	55	1
Tithby and Cropwell Butler	} 200	} 0	125	5
Tollerton	152	0	-	-
Whatton cum	-	-	72	0
Aslockton	-	-	} 254	} 2
Widmerpool	152	0		
Wilford	153	0	103	9
Willoughby on the Wolds	-	-	160	2
Wysall	100	0	142	24
			106	10
<u>Retford Deanery</u>				
Austerfield (Yorks)	80	0	92	1
Babworth	59	0	71	0
Bawtry (Yorks)	-	-	220	17
Bilsthorpe	-	-	91	3
Blyth	600	0	327	12
Bothamsall	24	0	104	0
Boughton	-	-	46	2
Burton, West	65	0	67	0
Carlton in Lindrick	200	3	270	0
Clarborough	(4)	0	300	18

	<u>1603</u>		<u>1676</u>	
	<u>Communicants and Non- Communicants</u>	<u>Recusants</u>	<u>People of Communion Age</u>	<u>Recusants or Dissenters</u>
Clayworth	480*	0	236	0
Cottam	-	-	44	0
Drayton, West	-	-	36	0
Edwinstowe,	240	0	} 341	} 16
Carburton,	54	0		
Perlethorpe,	50	0		
and Ollerton	104	10		
Egmanton	168	1	140	1
Elkesley	180*	0	126	0
Everton	200	0	165	29
Finningley	-	-	220	0
Gamston	137*	0	96	0
Gringley	240	0	242	0
Grove	84*	0	57	14
Harworth	145	1	105	10
Hayton	140	0	103	0
Headon,	} 147	} 0	150	6
Upton			-	-
Kirton	81	0	68	2
Leverton, South	300	0	117	14
Littleborough	60	0	37	0
Markham, East	290	0	300	7
Markham, West	-	-	150	2
Mattersey	245*	0	127	5
Missen	200	0	240	2
Norton Cuckney	340	0	272	25
Ordsall	260	0	144	9
Retford, East	564	0	400	3
Retford, West	220*	0	119	0
Rossington (Yorks)	-	-	120	0
Saundby	206*	0	50	0
Scrooby	71	0	-	-
Sturton and	} 167*	} 0	300	12
Fenton			-	-
Sutton on Lound	510*	0	240	1
Treswell	160	0	102	4
Tuxford	346	0	310	10
Walesby	120	0	100	6

	<u>1603</u>		<u>1676</u>	
	<u>Communicants and Non- Communicants</u>	<u>Recusants</u>	<u>People of Communion Age</u>	<u>Recusants or Dissenters</u>
Walkeringham	486*	0	190	3
Warsop	560*	0	220	6
Wellow	112	0	101	5
Wheatley, North	192	0	197	1
Worksop	700	0	1200	10
<u>Southwell Peculiar</u>				
Southwell	-	-	700	10
Blidworth	-	-	102	1
Beckingham	-	-	204	0
Bleasby	-	-	114	1
Morton	-	-	64	0
Leverton, North	-	-	152	17
Dunham	-	-	146	0
Rampton	-	-	185	3
Eaton	-	-	68	2
Muskham, North, Holme and Bathley	-	-	} 230	} 17
Muskham, South	-	-	108	0
Calverton	-	-	129	52
Darlton	-	-	94	2
Ragnall	-	-	89	0
Farnsfield	-	-	184	20
Cropwell Bishop	-	-	159	7
Oxton	-	-	178	11
Upton	-	-	189	3
Kirklington	-	-	128	13
Norwell	-	-	147	9
Caunton	-	-	193	17
Edingley	-	-	131	6
Hallam	-	-	94	5
Wheatley, South	-	-	32	0
Halloughton	-	-	30	3
Woodborough	-	-	130	8

* Indicates that the figure for "communicants and non-communicants" specifically includes the number of under age people.

Notes:

- (1) Illegible.
- (2) In 1603 Maplebeck was included with Winkburn.
- (3) In 1676 the entry is for South Scarle cum Besthorpe.
- (4) "Not known".
- (5) The 1676 Recusants and Dissenters are included within the figures for People of Communion Age.

SELECT BIBLIOGRAPHY

A. Books and Theses

- Bede, A history of the English Church and People, trans. L. Sherley-Price, (Penguin Books), 1976.
- Barrow, G.W.S., The Kingdom of the Scots, (Edward Arnold), 1973.
- Beresford, M.W., The Lost Villages of England, (Lutterworth Press, London), 6th impression, 1969.
- Beresford, M.W., New Towns of the Middle Ages, (Lutterworth), 1967.
- Berry, B.J.L. and Pred, A., Central Place Studies: A bibliography of theory and applications, including supplement through 1964 by H.G. Barnum, R. Kasperson, and S. Kiuchi, Regional Science Research Institute Bibliography Series, number one, 1965.
- Bramley, J., A short history of the religious houses in Nottinghamshire to the time of the Dissolution, (R. Milward and Sons, Ltd., Nottingham), 1948.
- Brown, C., The Annals of Newark-upon-Trent, (London and Newark), 1879.
- Brooke, C.N.L., and Postan, M.M., Carte Nativorum, Publ. of Northamptonshire Record Series, XX, (Oxford 1960).
- Cameron, K., Scandinavian Settlement in the territory of the Five Boroughs: The place-name evidence, 1965 inaugural lecture, Nottingham.
- Darby, H.C., A New Historical Geography of England before 1600, (C.U.P.), 1976.
- Darby, H.C., and Versey, G.R., Domesday Gazetteer, (C.U.P.), 1975.
- Deanesly, M., The Pre-Conquest Church in England, (Adam and Charles Black, London), 1961.
- Dodgshon, R.A. and Butlin, R.A., An Historical Geography of England and Wales, (Academic Press), 1978.
- Fowler, P.J., (ed.), Recent Work in Rural Archaeology, (Moonraker Press), 1975.
- Gover, J.E.B., Mawer, A. and Stenton, F.M., The Place-names of Nottinghamshire, (C.U.P.), 1940.
- Griffin, A.R., Mining in the East Midlands 1550-1947, (Frank Cass and Co. Ltd.), 1971.
- Harley, J.B., Population and land-utilization in the Warwickshire Hundreds of Stoneleigh and Kineton 1086-1300, Ph.D. thesis, University of Birmingham, 1960.
- Hollister, C.W., The Military Organisation of Norman England, (Oxford), 1965.
- Johnson, P.A., Soils in Nottinghamshire II, Sheet SK 85 (Newark-on-Trent), Soil Survey Record, No.26, 1975, (Harpenden).
- Karrius, Petrius, County topography recorded, being an antiquarian account of Nottingham, 1599, (in N.U.L.).

- Kosminsky, E.A., Studies in the Agrarian History of England, (Oxford), 1956.
- Madge, S.J., The Domesday of Crown Lands, (London), 1938.
- Maitland, F.W., Domesday Book and Beyond, (C.U.P.), 2nd ed., 1907.
- Page, W., (ed.), The Victoria History of the Counties of England: A History of Nottinghamshire, 2 vols., (London), 1906.
- Piercy, J.S., The History of Retford, (Retford), 1828.
- Raine, J., The History and Antiquities of the Parish of Blyth, (Westminster), 1860.
- Rastall, W.D., A History of the Antiquities of the town and church of Southwell, (London), 1787.
- Reeve, M.J., Soils in Nottinghamshire III, Sheet SK 57 (Worksop), Soil Survey Record, No.33, 1976, (Harpenden).
- Roberts, B.K., Settlement, land use and population in the western portion of the Forest of Arden, Warwickshire, between 1086 and 1350, Ph.D. thesis, University of Birmingham, 1965.
- Roberts, B.K., Rural Settlement in Britain, (Dawson-Archon Books), 1977.
- Robson, J.D. and George, H., Soils in Nottinghamshire I, Sheet SK 66 (Ollerton), Soil Survey Record, No.8, 1971, (Harpenden).
- Salzman, L.F., English Trade in the Middle Ages, (Oxford University Press), 1931.
- Sawyer, P.H., (ed.), Medieval Settlement, (Edward Arnold), 1976.
- Sawyer, P.H., Anglo-Saxon Charters, (London, Royal Historical Society), 1968.
- Sawyer, P.H., From Roman Britain to Norman England, (Methuen), 1978.
- Sawyer, P.H., The Age of the Vikings, (Edward Arnold), 1962.
- Staunton, G.W., and Stenton, F.M., The family of Staunton of Staunton, Nottinghamshire, (S. Whiles, Newark), 1911.
- Stenton, F.M., The Free Peasantry of the Northern Danelaw, (Oxford), 1969.
- Stenton, F.M., Documents illustrative of the Social and Economic History of the Danelaw, Records of the Social and Economic History of England and Wales, Vol.V, (British Academy, London), 1920.
- Thirsk, J., (ed.), The Agrarian History of England and Wales, Vol.IV, 1500-1640. (C.U.P.), 1967.
- Uhlig, H., Die Siedlungen des Ländlichen raumes, Materielen zur Terminologie der Agrarlandschaft, Vol.II, (Internationale Arbeitsgruppe für die geographische Terminologie der Agrarlandschaft), 1972.
- Vinogradoff, P., Villainage in England, (Oxford University Press), 1st ed., 1892, Impression 1927.

von Feilitzen, O., The Pre-Conquest personal names of Domesday Book,
Nomina Germanica. Arkiv För Germansk Namnforskning Utgivet Av Jöran
Sahlgren 3, Uppsala, 1937.

Wanmali, S.V., Periodic Markets in South Bihar, India, Ph.D. thesis,
University of Cambridge, 1978.

Willard, J.F., Parliamentary Taxes on Personal Property, 1290-1334,
Monograph of the Medieval Academy of America, No.9, 1934.

B. Articles and Supplements

Addleshaw, G.W.O., The Beginnings of the Parochial System, St. Anthony's
Hall Publications, No.3, 1953.

Baker, A.R.H., "Reversal of the Rank-Size rule: some nineteenth century
rural settlement sizes in France", Professional Geographer, 21,
1969, pp.386-392.

Barrow, G.W.S., "Northern English Society in the early Middle Ages,
Northern History, IV, 1969, pp.1-28.

Berry, B.J.L. and Garrison, W.L., "Alternative explanations of urban
rank-size relationships", A.A.A.G., 48, 1958, pp.83-91.

Brenner, R., "Agrarian class structure and economic development in
pre-industrial Europe", Past and Present, 70, 1976, pp.30-75.

Bromley, R.J., "Markets in the developing countries: a review",
Geography, 56, 1971, pp.124-132.

Cam, H.M., "The Community of the Vill", pp.1-14 of Ruffer, V. and Taylor, A.J.,
(eds.), Medieval Studies presented to Rose Graham, (Oxford University
Press), 1950.

Chambers, J.D., "The Vale of Trent, 1670-1800: A regional study of economic
change", Ec. Hist. Rev., Supplement No.3, 1957.

Cox, B.H., "The significance of the distribution of English place-names in
-hām in the Midlands and East Anglia", Journal of the English Place-
name Society, 5, 1972/3, pp.15-73.

Darby, H.C., Glasscock, R.E., Sheail, J., and Versey, G.R., "The changing
geographical distribution of wealth in England 1086 - 1334 - 1525",
Journal of Historical Geography, 5.3, 1979, pp.247-262.

Fellows Jensen, G., "The Vikings in England: a review", pp.181-206 of
Clemoes, P., (ed.), Anglo-Saxon England, (C.U.P.), 1975.

Godfrey, J., "The emergence of the village church in Anglo-Saxon England",
pp.131-138 of Rowley, T., (ed.), Anglo-Saxon Settlement and Landscape,
British Archaeological Reports, 6, 1974.

Harley, J.B., "The Hundred Rolls of 1279", Amateur Historian, 5.1, 1961-62,
pp.9-16.

Hyams, P.R., "The origins of a peasant land market in England", Ec. Hist. Rev.,
2nd series, XXIII, 1970, pp.18-31.

- Joliffe, J.E.A., "Northumbrian Institutions", English Historical Review, XLI, 1926, pp.1-42.
- Jones, G.R.J., "Early territorial organisation in England and Wales", Geografiska Annaler, 43, 1961, pp.174-181.
- Keating, M.M., "Village types and their distribution in the plain of Nottingham", Geography, 20, 1935, pp.282-294.
- Maddicott, J.R., "The English peasantry and the demands of the Crown 1294-1341", Past and Present, Supplement 1, 1975.
- McClure, P., "Patterns of migration in the late Middle Ages: the evidence of English place name-surnames", Ec. Hist. Rev., XXXII, 1979, pp.167-182.
- Postan, M.M., "The chronology of labour services", Transactions of the Royal Historical Society, 4th Series, XX, 1937, pp.169-193.
- Riley, D., "An early system of land division in South Yorkshire and North Nottinghamshire", pp.103-108 of Bowen, H.C. and Fowler, P.J., (eds.), Early Land Allotment, British archaeological Reports, 48, 1978.
- Sawyer, P.H., "The Density of Danish Settlement in England", University of Birmingham Historical Journal, 6, 1958, pp.1-17.
- Sheppard, J.A., "Pre-enclosure field and settlement patterns in an English township: Wheldrake, near York", Geografiska Annaler, 48B, 1966, pp.59-77.
- Taylor, C.C., "The study of settlement patterns in pre-Saxon Britain", pp.109-113 of Ucko, P.J., Tringham, R. and Dimbleby, G.W., Man, Settlement and Urbanism, (Duckworth), 1972.
- Taylor, C.C., "Polyfocal Settlement and the English Village", Medieval Archaeology, XXI, 1977, pp.189-193.
- Terrett, I.B., "Nottinghamshire", pp.233-277 of Darby, H.C. and Maxwell, I.S., The Domesday Geography of Northern England, (C.U.P.), 1962.
- Thorpe, H., "The Lord and the Landscape", pp.71-126 of Volume Jubilaire offert à M.A. Lefèvre, Louvain, 1964; also pp.31-82 of Mills, D.R., (ed.), English Rural Communities, (Macmillan), 1973.

LIST OF MAIN PRINTED SOURCES

- Anglo-Saxon Chronicle, eds. Whitelock, D., Douglas, D.C. and Tucker, S.I., (Eyre and Spottiswood, London), 1961.
- Barley, M.W., Stevenson, W.H. and Cameron, K., (eds.), Documents Relating to the Manor and Soke of Newark on Trent, Thoroton Society Record Series, XVI, 1956.
- Blyth Priory Cartulary, Vols.1 & 2, ed. Timson, R.T., Thoroton Society Record Series, XXVII for 1968, and XXVIII for 1969, (Royal Commission on Historical Manuscripts Joint Publication Series 17).
- Calendars of Charter Rolls, (H.M.S.O.), Vol.I, 1903; Vol.II, 1906; Vol.III, 1908; Vol.IV, 1912; Vol.V, 1916; Vol.VI, 1927.
- Domesday Survey, pp.247-288 of The Victoria History of the County of Nottingham, ed. Page, W., (London), 1906.
- Dugdale, W. and Dodsworth, R., Monasticon Anglicanum, (London), Vol.I, 1655; Vol.II, 1661; Vol.III, 1673.
- Glasscock, R.E., The Lay Subsidy of 1334, (London), 1975.
- Gray, D., (ed.), Newstead Priory Cartulary 1344 and other archives, Thoroton Society, Record Series VIII, 1940.
- Guilford, E.L., "Nottinghamshire in 1676", Trans. Thor. Soc., 28, 1924, pp.106-113 (Compton Census).
- Leach, A.F., Visitations and Memorials of Southwell Minster, Camden Society, 2nd (new) series, 1891.
- Leadam, I.S., The Domesday of Inclosures for Nottinghamshire, Thoroton Society Record Series, 1904.
- Nomina Villarum, in Inquisitions and Assessments relating to Feudal Aids, Vol.IV, (London), 1906, pp.103-111.
- Nonarum Inquisitiones, (Record Commission), 1807.
- Placita de Quo Warranto, (Record Commission), 1807.
- Records of the Borough of Nottingham, (Corporation of Nottingham), Vol.I, 1882; Vol.II, 1883; Vol.III, 1885; Vol.IV, 1889; Vol.V, 1900.
- Rotuli Hundredorum, (Record Commission), 1812.
- Rufford Charters, Vols.1 & 2, ed. Holdsworth, C.J., Thoroton Society Record Series, XXIX for 1972, and XXX for 1972 and 1973.
- Stitt, F.B., Lenton Priory Estate Accounts 1296 to 1298, Thoroton Society Record Series, XIX, 1959.
- Taxatio Ecclesiastica, (Record Commission), 1802.
- The Sherwood Forest Book, ed. Boulton, H.E., Thoroton Society Record Series, XXIII, 1965.

Thoroton, R., ed. Throsby, J., The Antiquities of Nottinghamshire, first published 1790-1796, republished 1972 by E.P. Publishing Ltd.

Valor Ecclesiasticus. (Record Commission), Vol.V, 1825.

Wood, A.C., "An archiepiscopal visitation 1603", Trans. Thor. Soc., 46, 1942, pp.3-14.