



Durham E-Theses

Studies in the Roman province of Mauretania Tingitana

Spaul, J. E. H.

How to cite:

Spaul, J. E. H. (1958) *Studies in the Roman province of Mauretania Tingitana*, Durham theses, Durham University. Available at Durham E-Theses Online: <http://etheses.dur.ac.uk/10374/>

Use policy

The full-text may be used and/or reproduced, and given to third parties in any format or medium, without prior permission or charge, for personal research or study, educational, or not-for-profit purposes provided that:

- a full bibliographic reference is made to the original source
- a [link](#) is made to the metadata record in Durham E-Theses
- the full-text is not changed in any way

The full-text must not be sold in any format or medium without the formal permission of the copyright holders.

Please consult the [full Durham E-Theses policy](#) for further details.

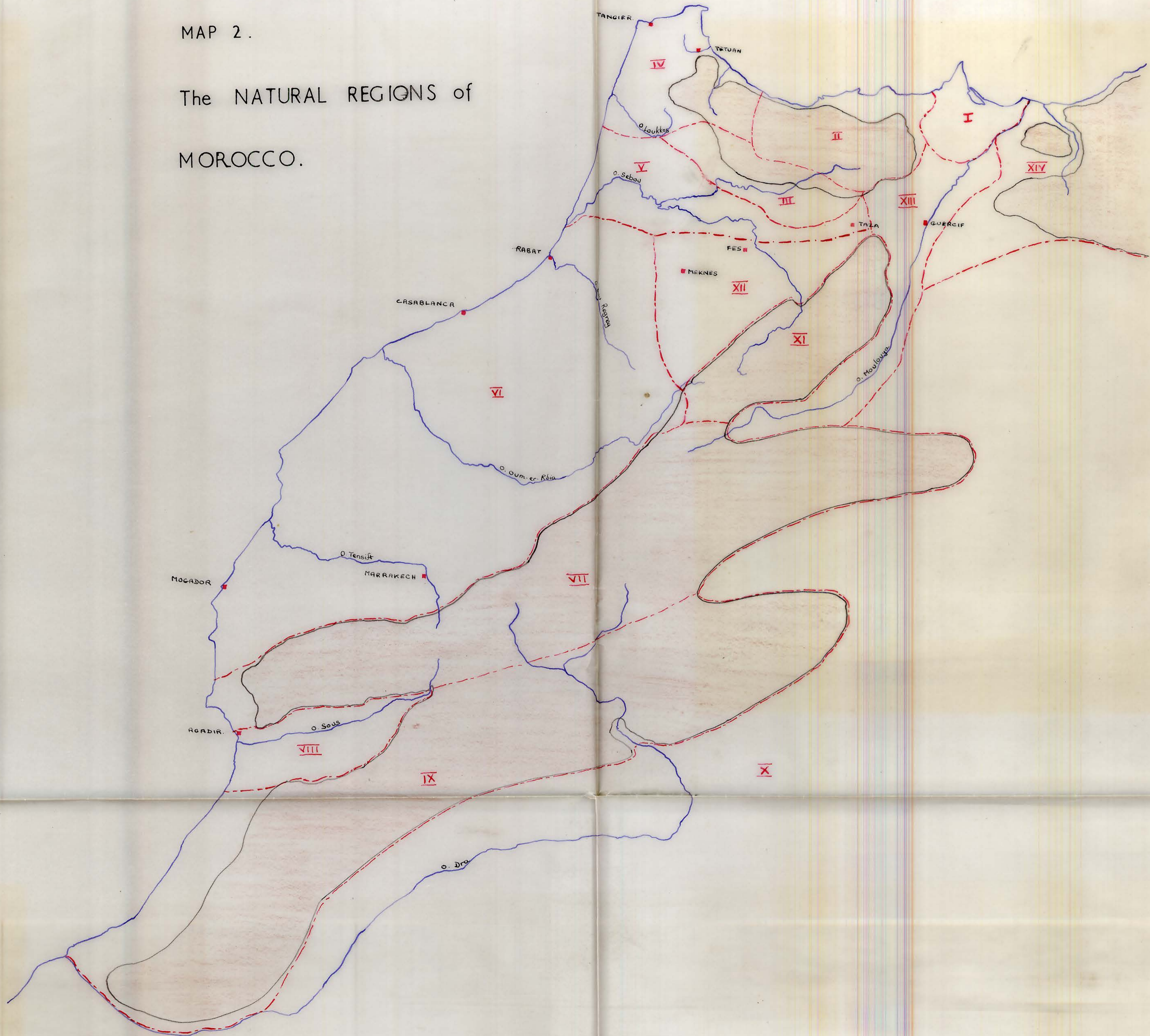
TINGITANA : MAPS.

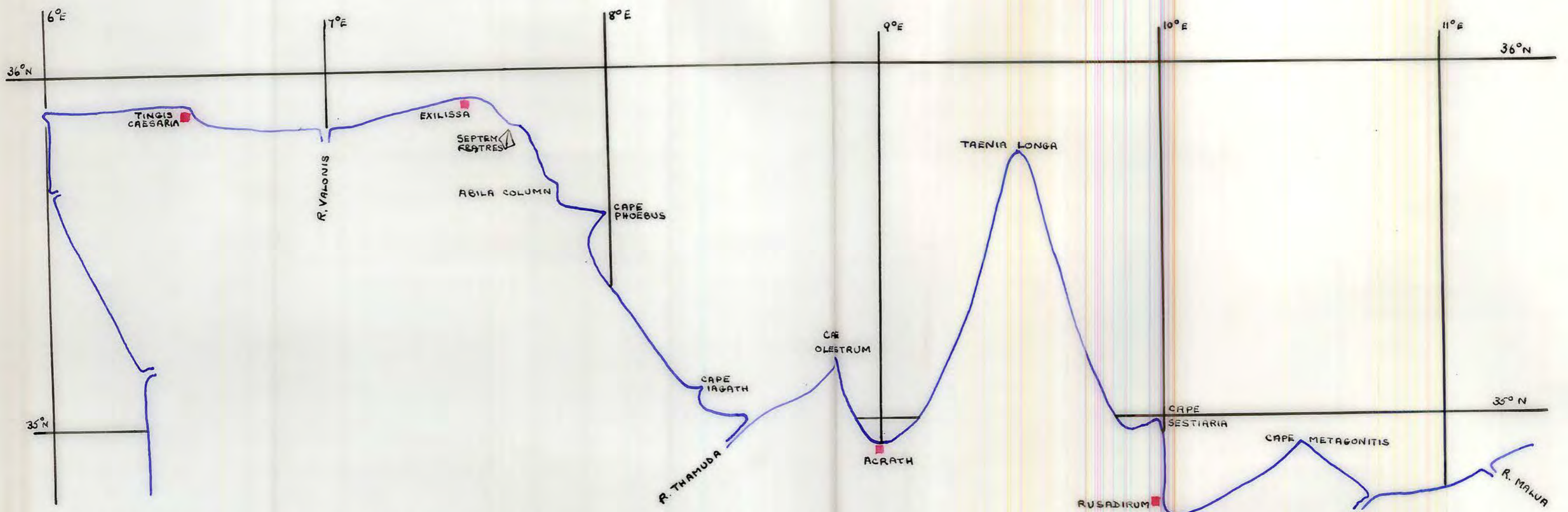
accompanying a thesis presented
for the M. Litt. by J.E.H. Spaul.

Full details of each map can be
found at the end of the relevant
section of the text.

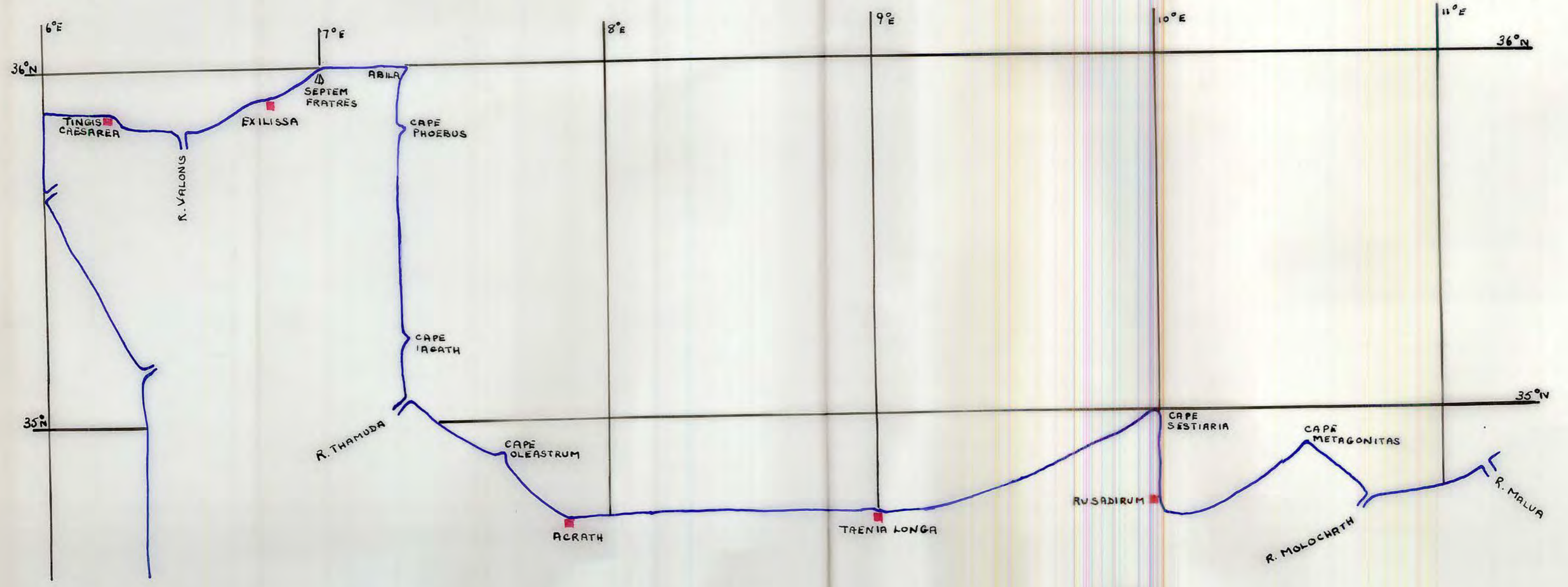
MAP 2.

The NATURAL REGIONS of
MOROCCO.





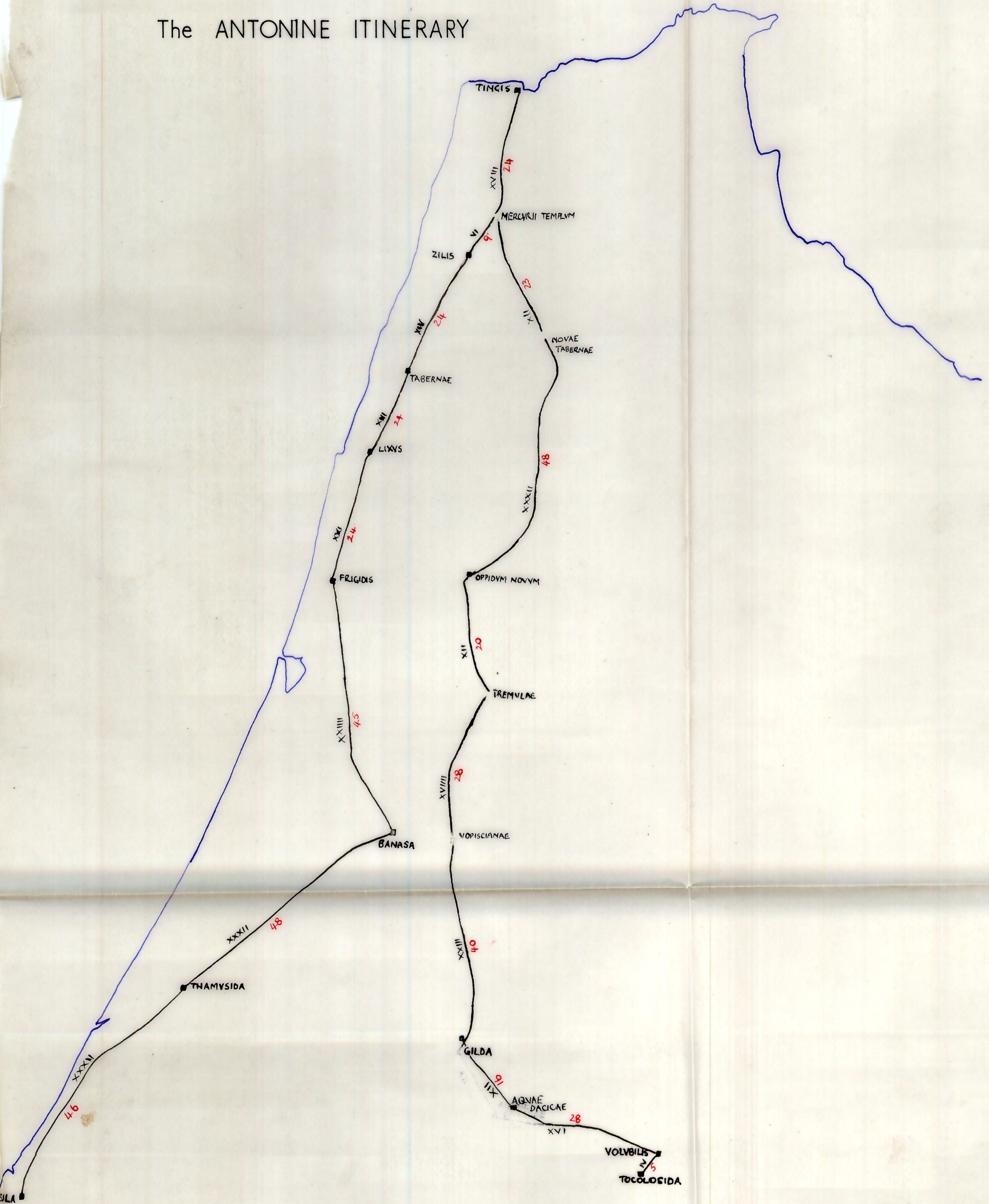
MAP 5A PTOLEMY




MAP 5B PTOLEMY corrected

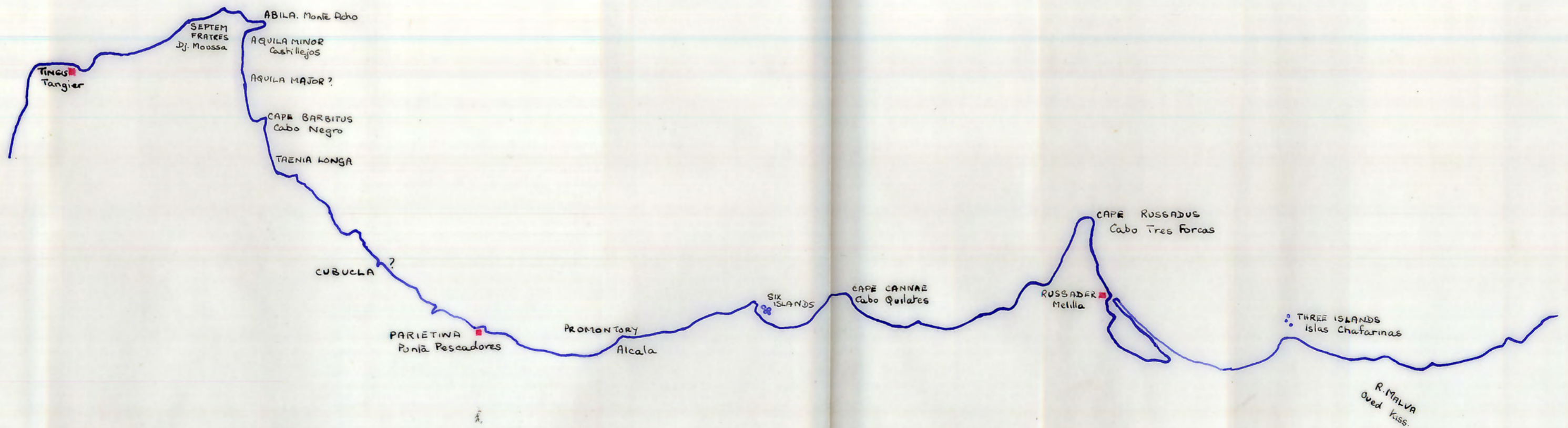
MAP 4.

The ANTONINE ITINERARY



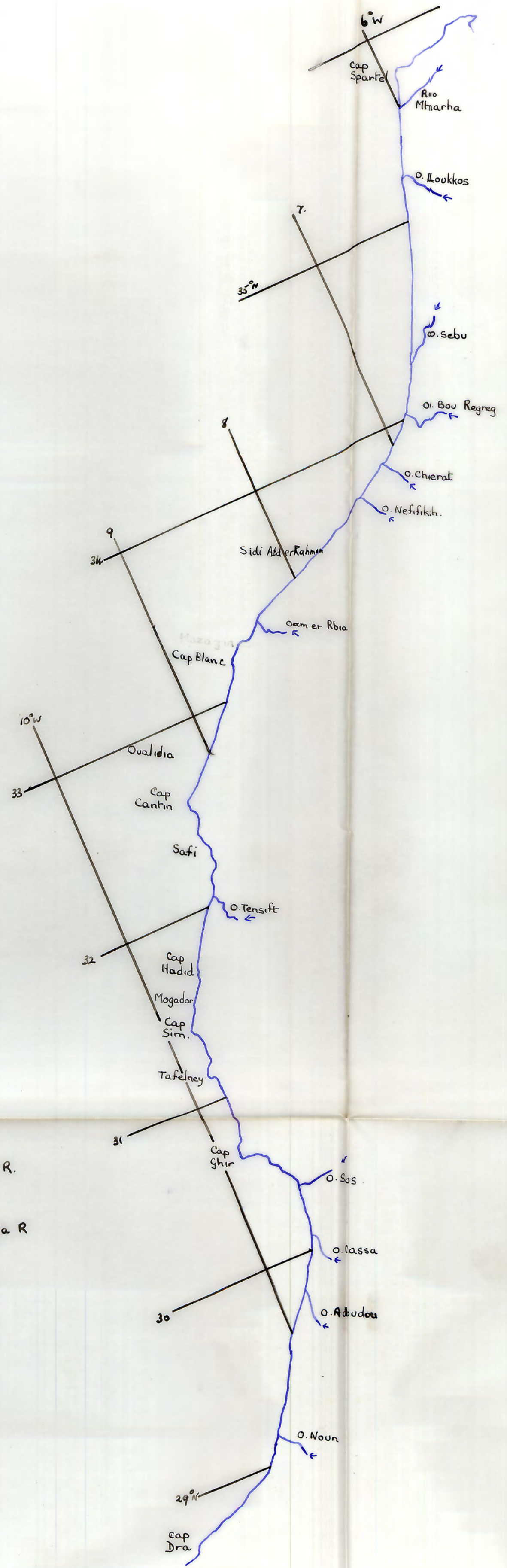
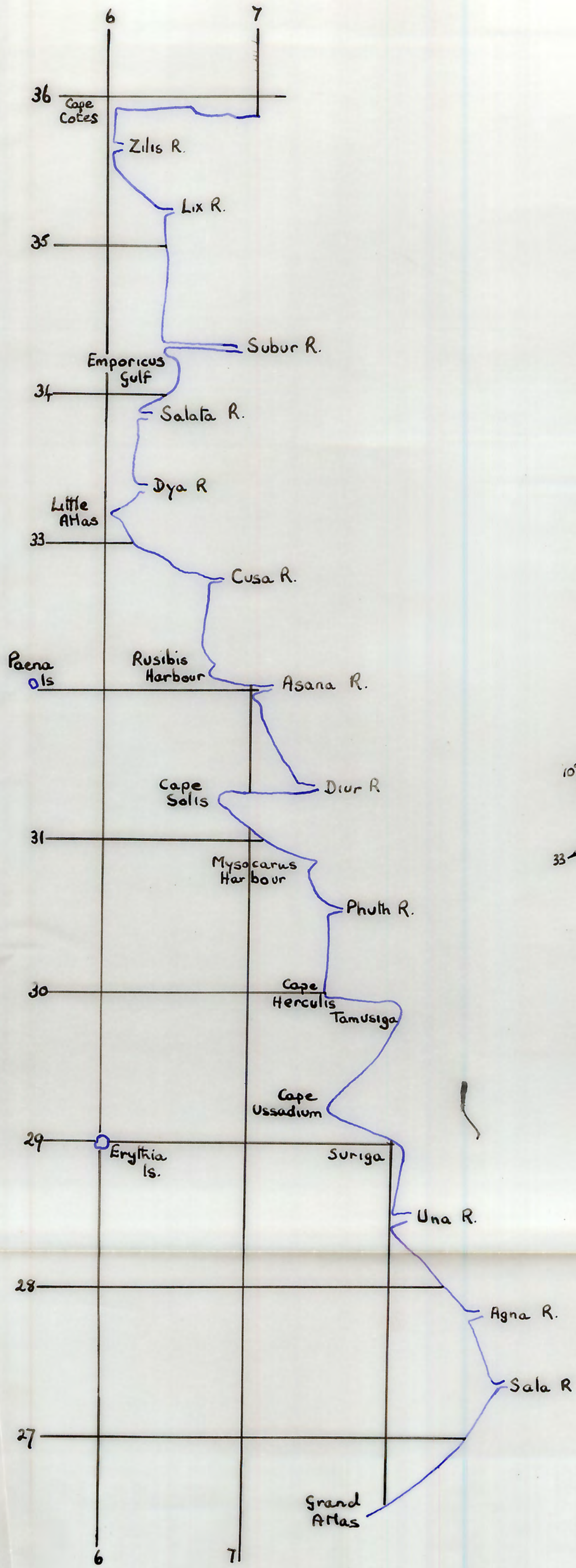


MAP 5C PTOLEMY

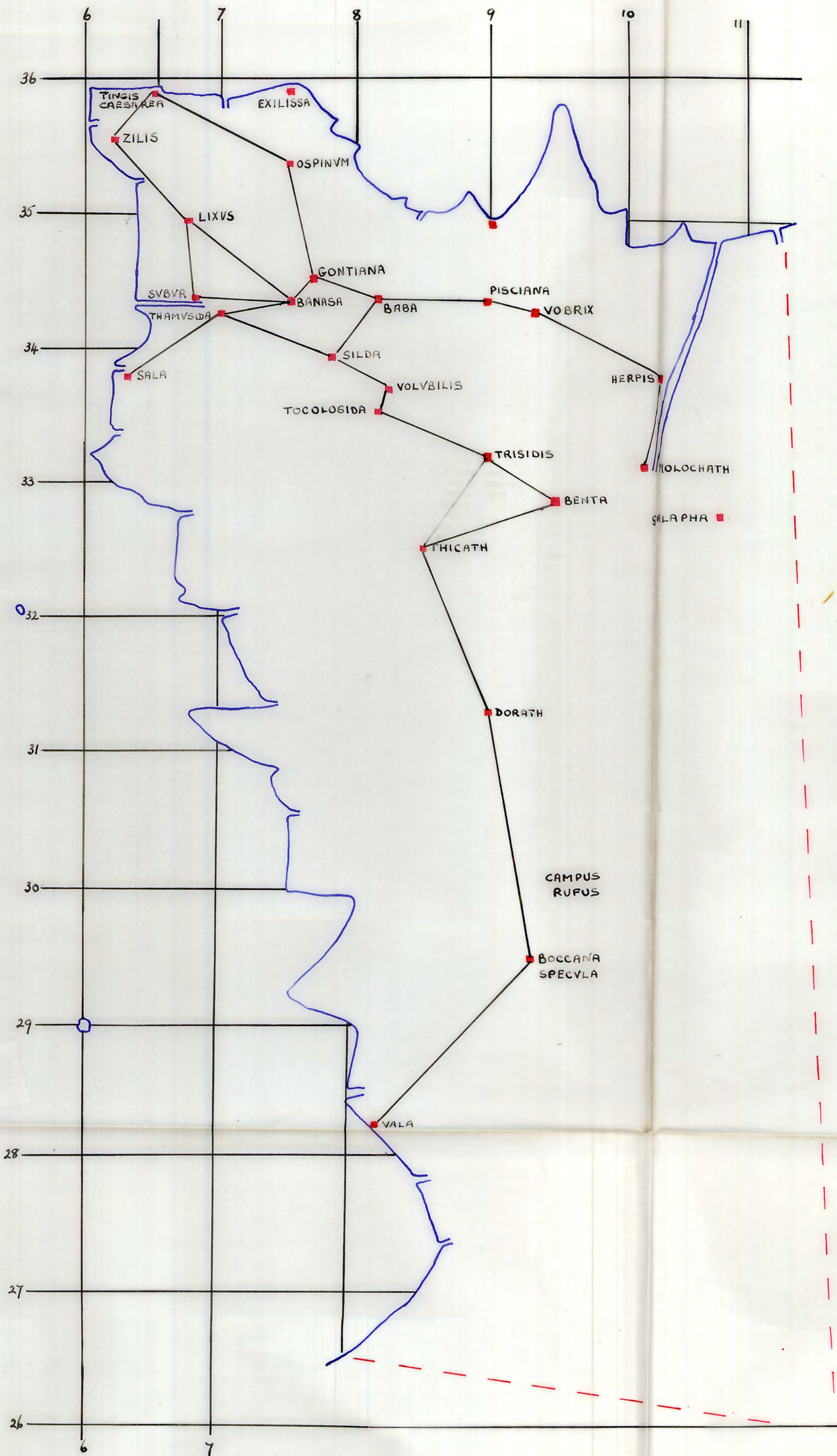


MAP 5D ANTONINE ITINERARY

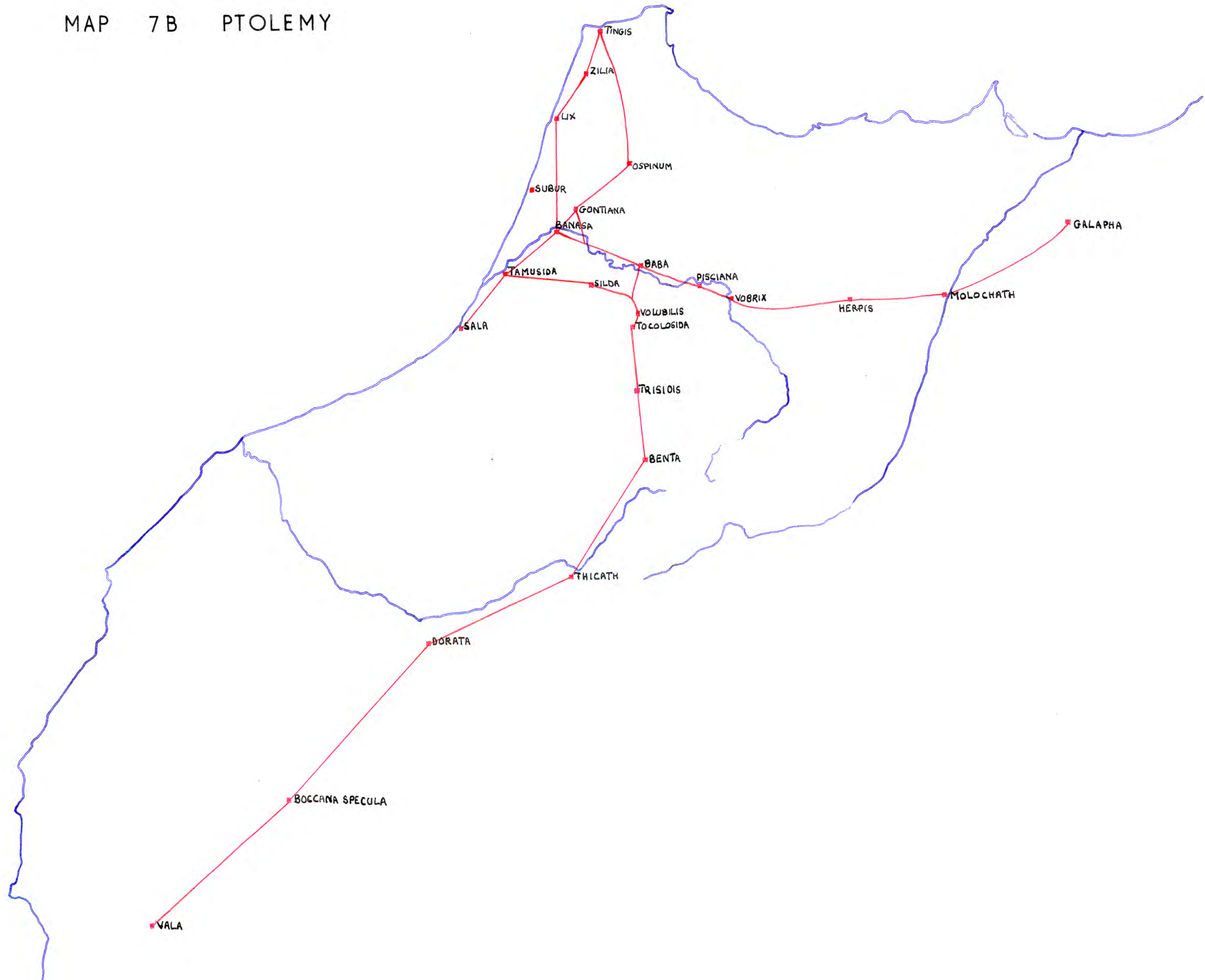
MAP 6 PTOLEMY



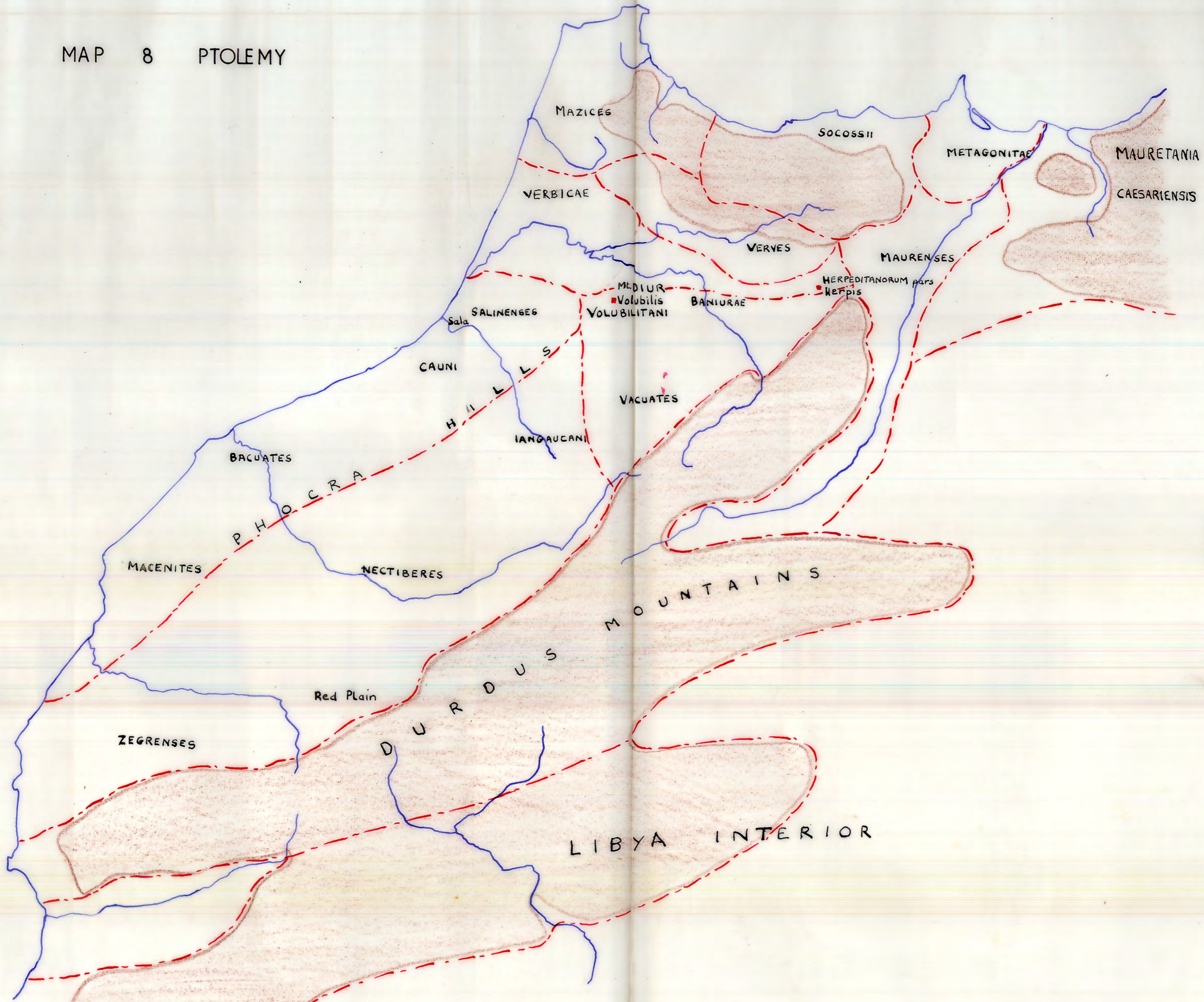
MAP 7A PTOLEMY



MAP 7B PTOLEMY



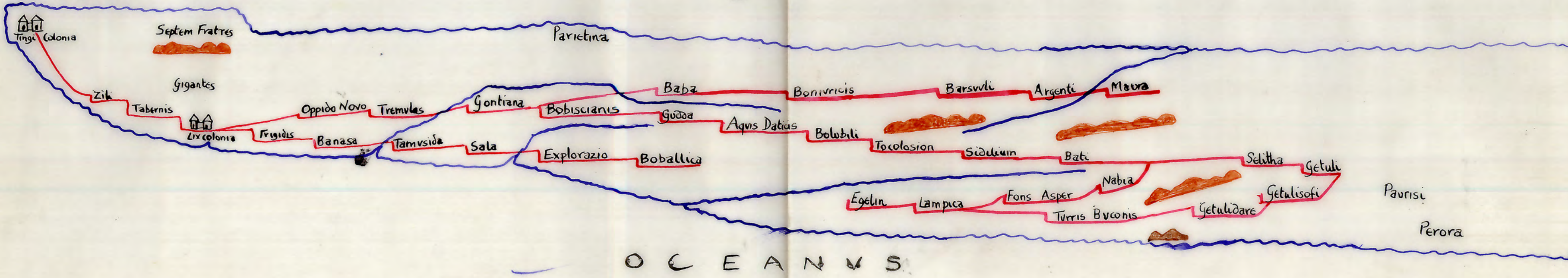
MAP 8 PTOLEMY



MAP 9A CASTORIUS

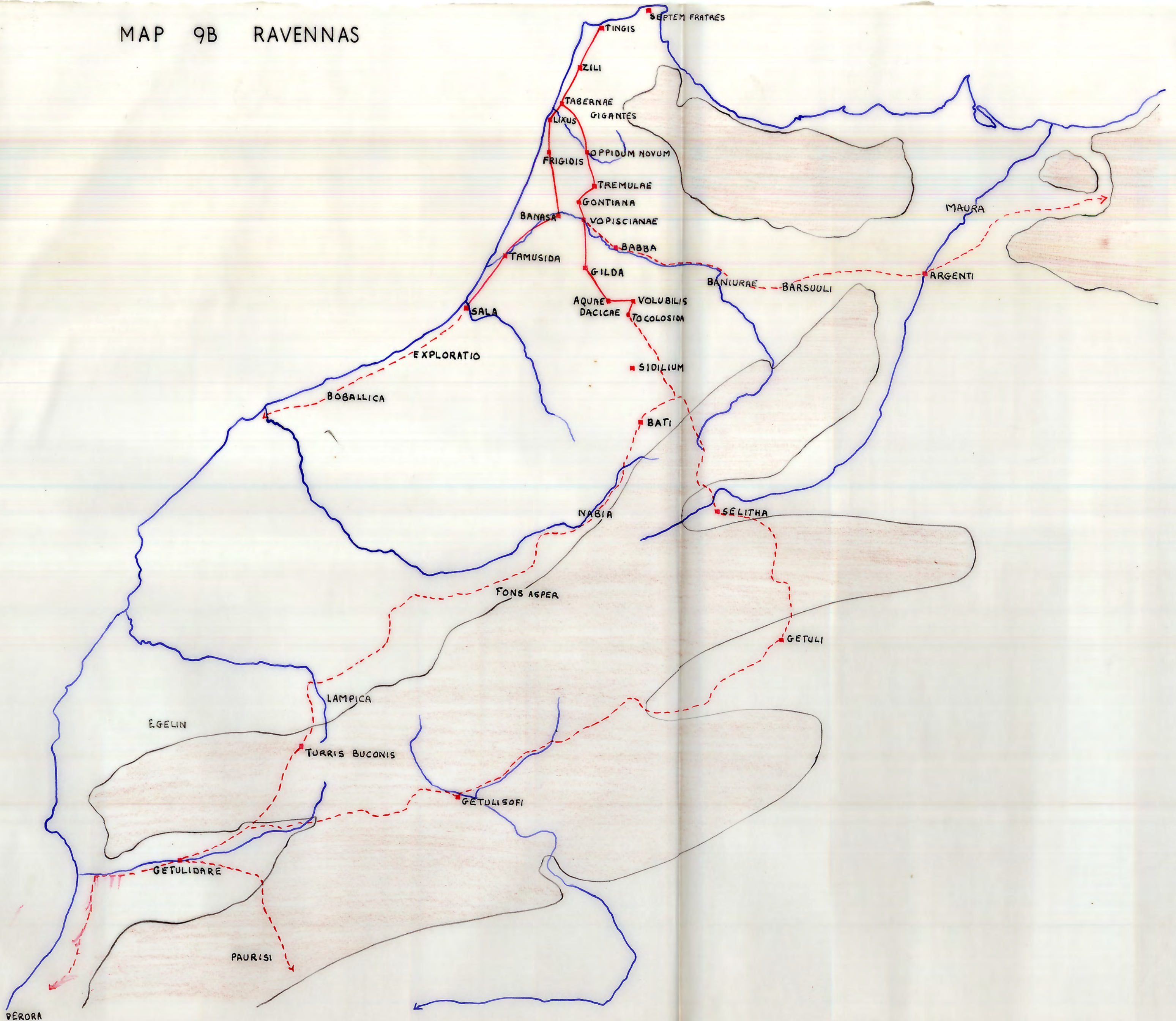
MARE MAGNUM

Fretum Septentrionale



OCEANVS

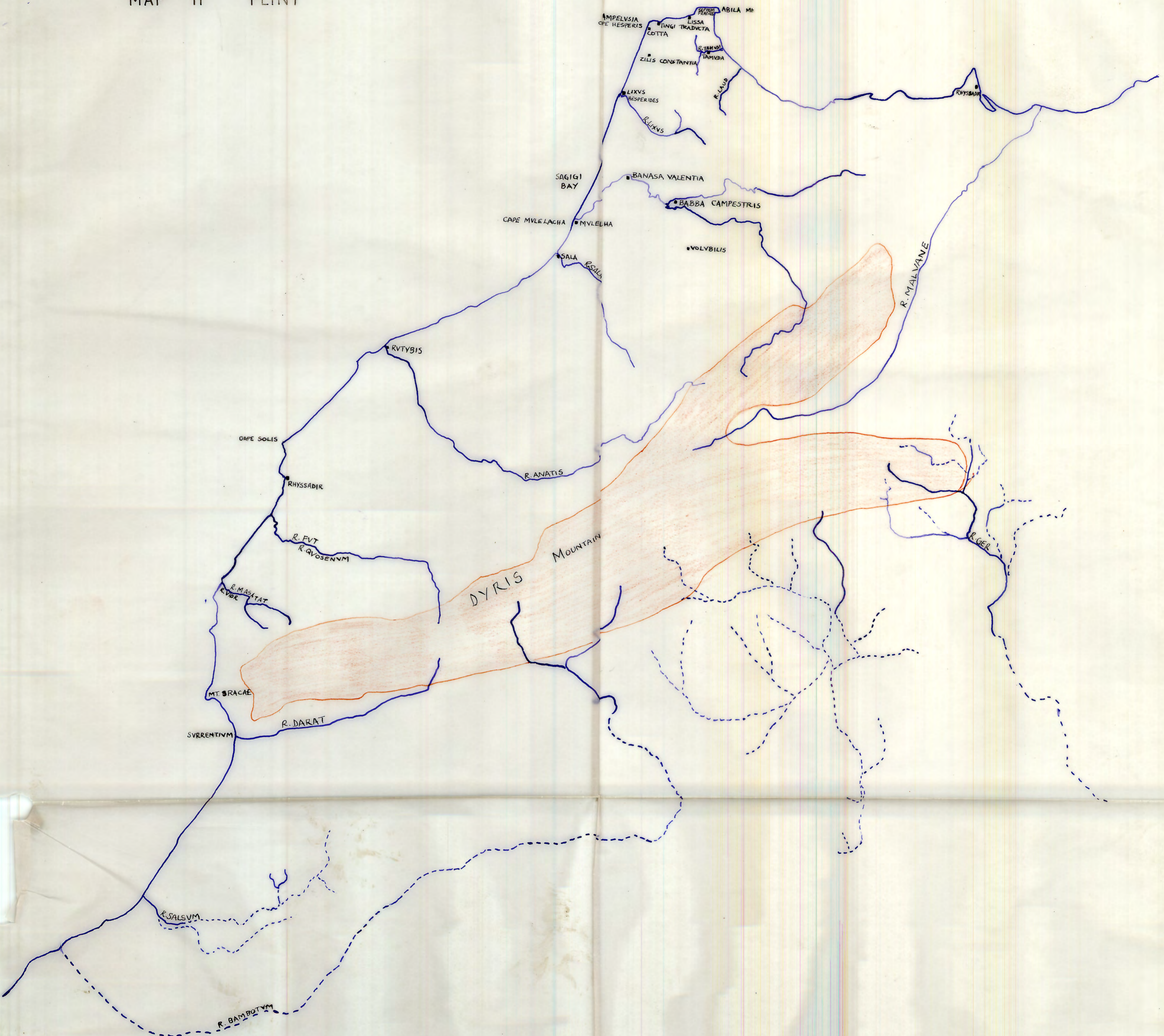
MAP 9B RAVENNAS



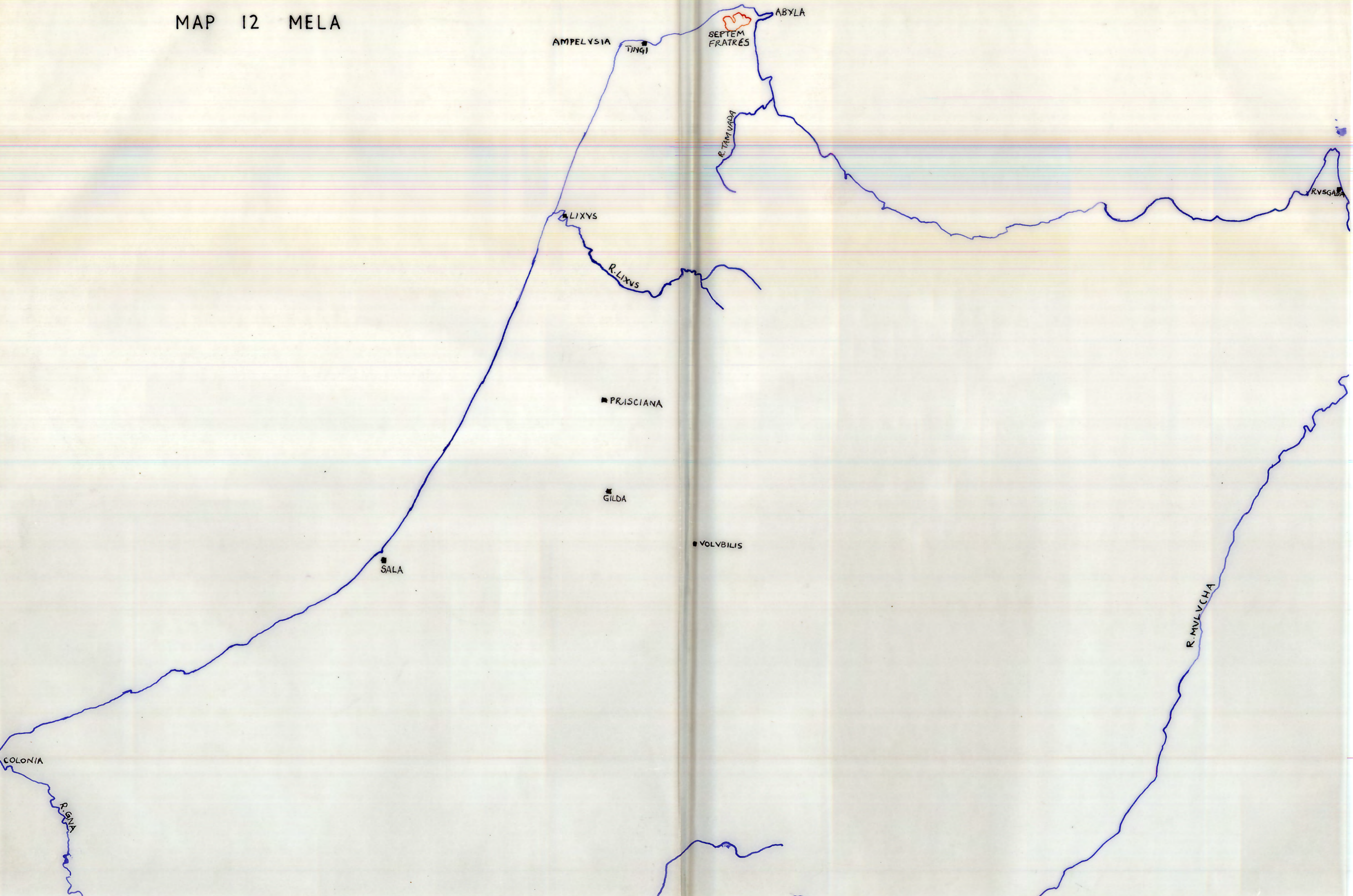
MAP IO NOTITIA DIGNITATUM



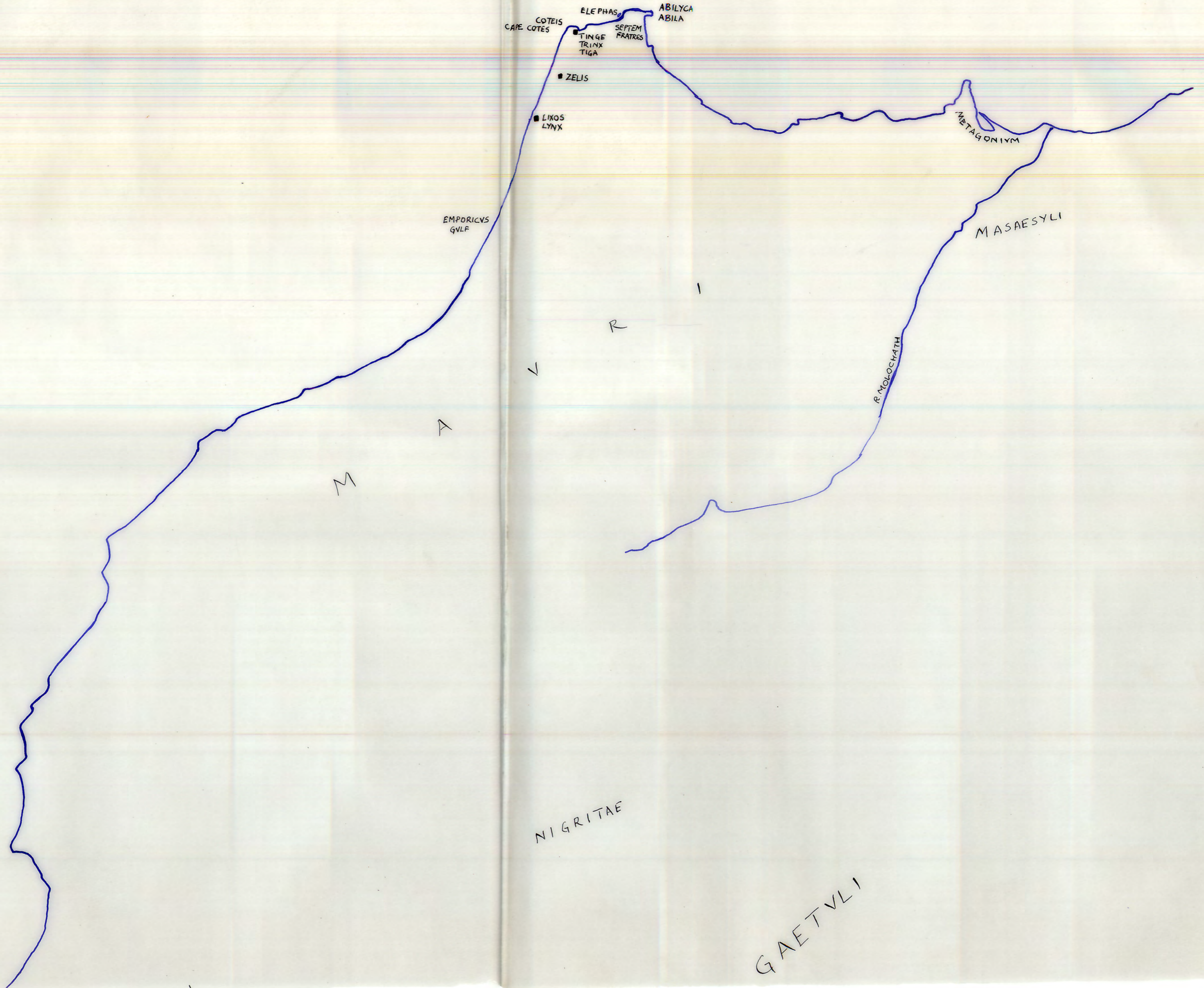
MAP II PLINY



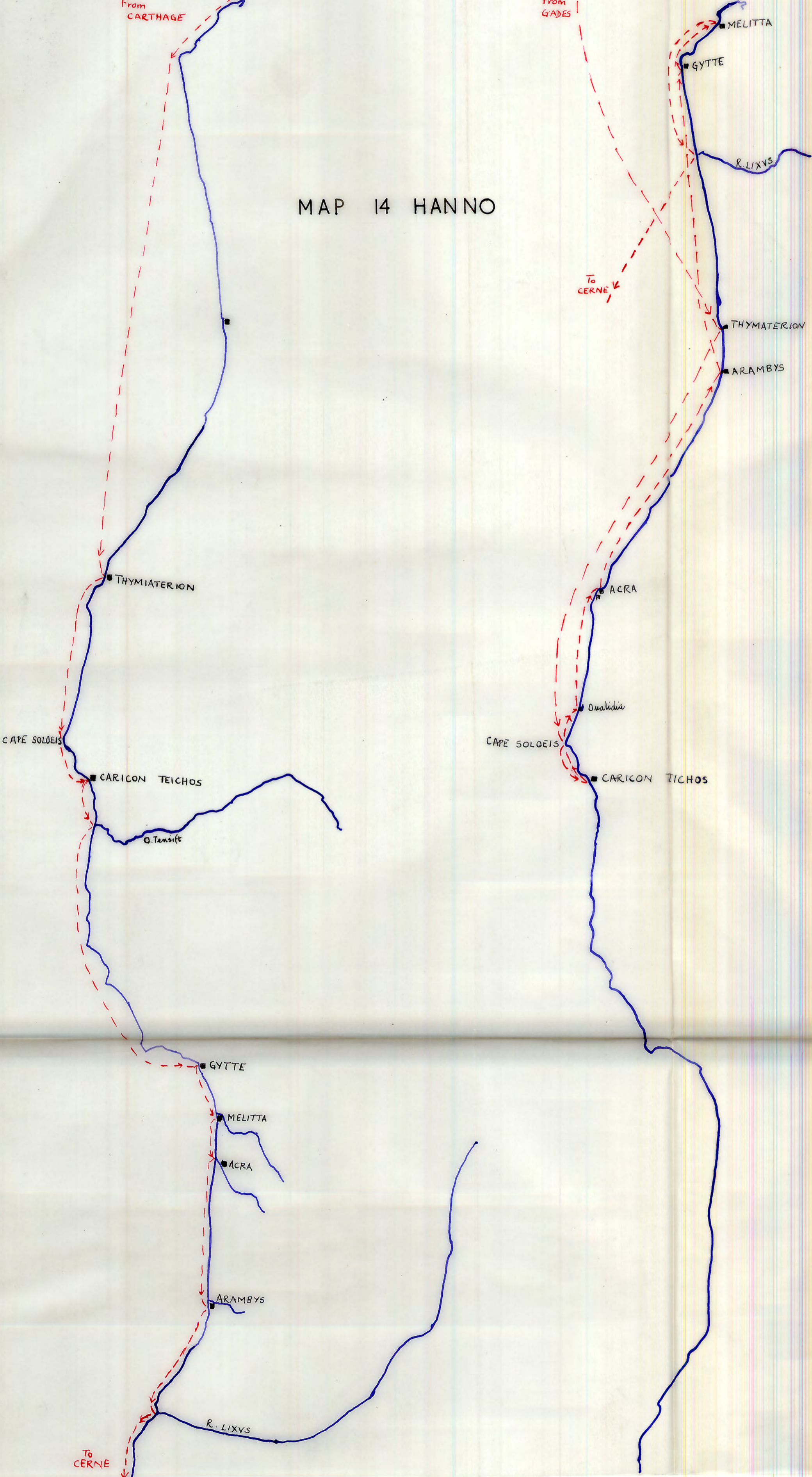
MAP 12 MELA




MAP 13 STRABO

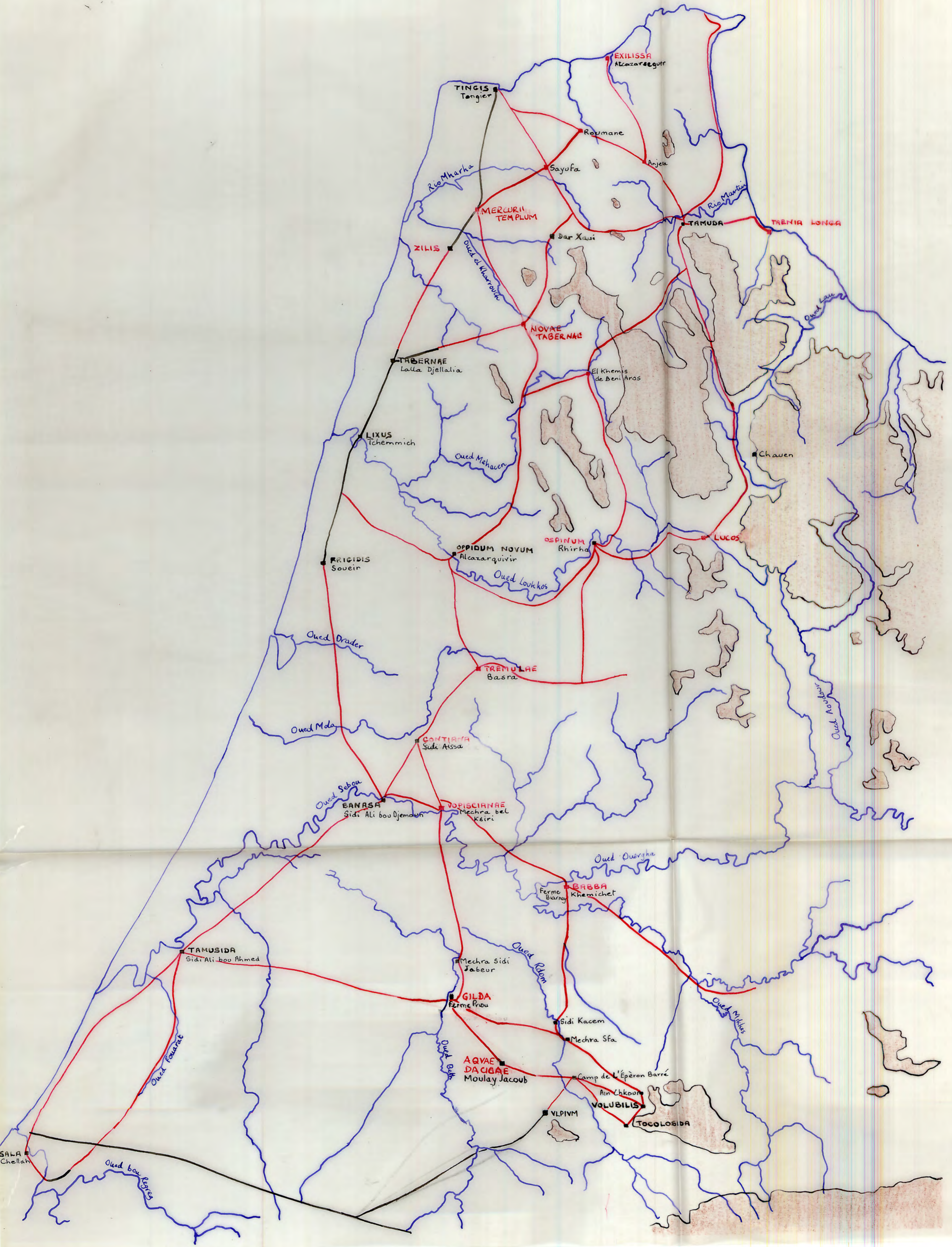


MAP 14 HANNO



MAP 15 SCYLAX



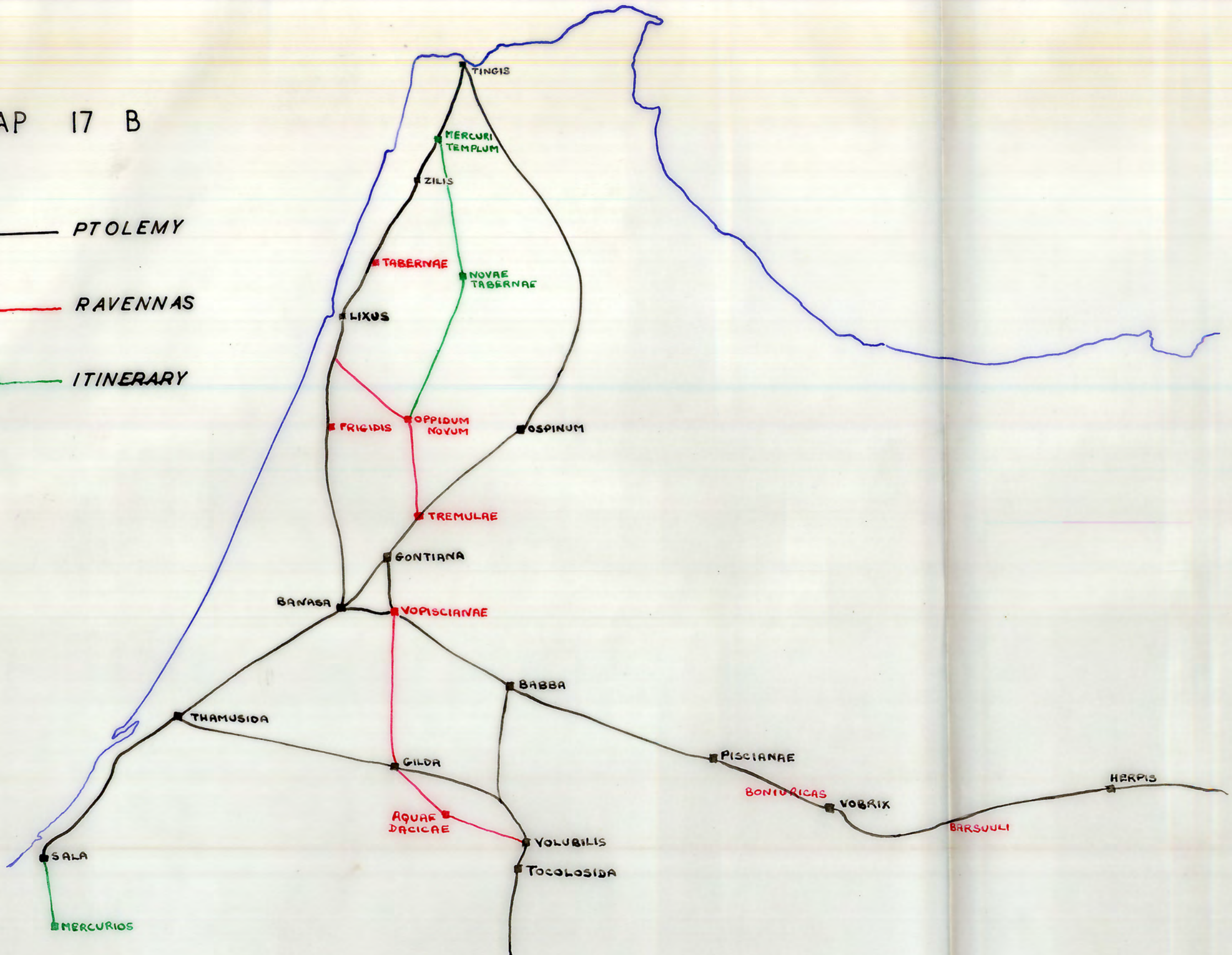


MAP 17 B

— PTOLEMY

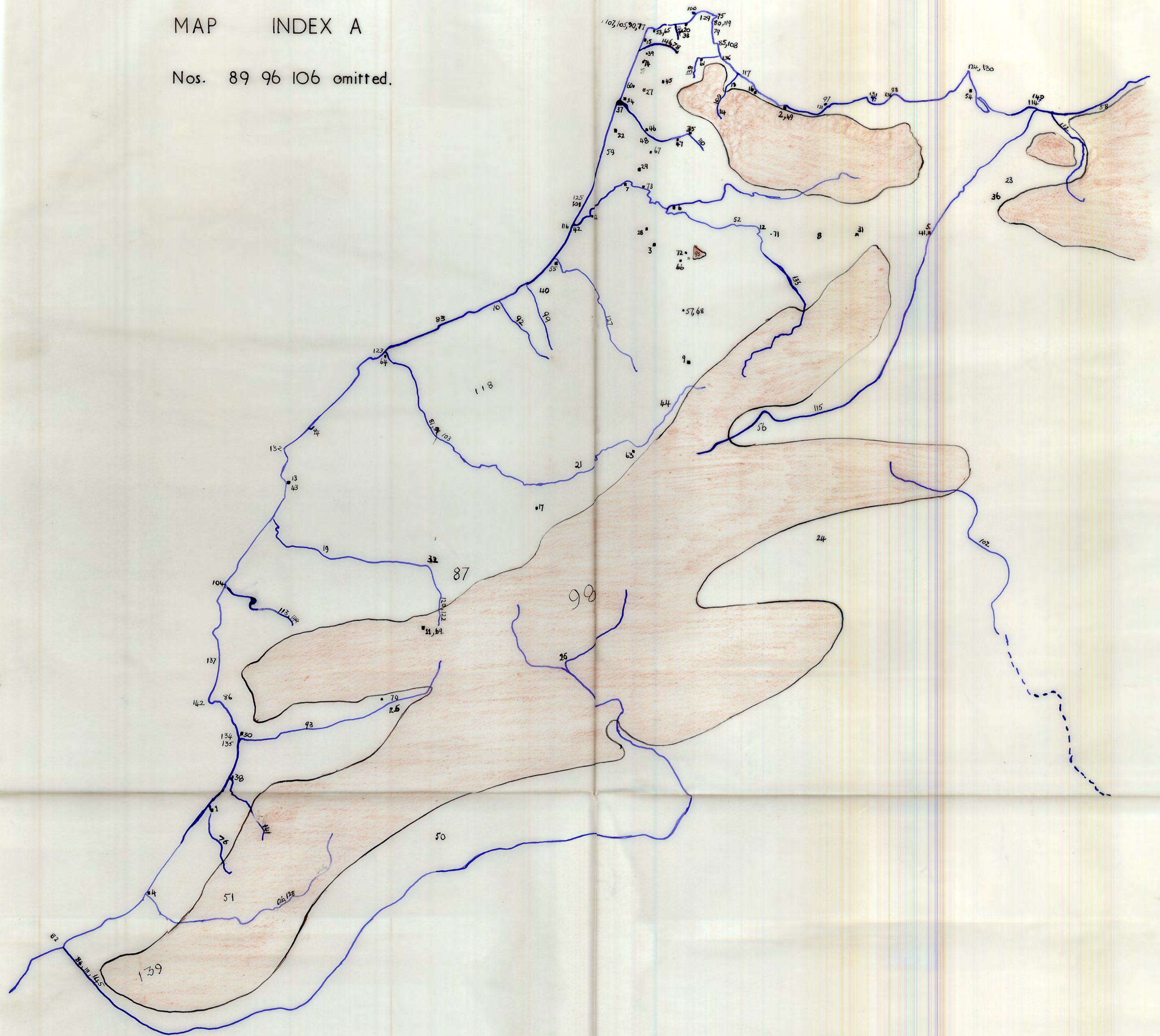
— RAVENNAS

— ITINERARY



MAP INDEX A

Nos. 89 96 106 omitted.



MAP INDEX B

