

S
14. GS:
ISSJR 1/2
C. 3

ILLINOIS GEOLOGICAL
SURVEY LIBRARY
JUN 3 1985


CONCEPTUAL MODELS OF EROSION AND SEDIMENTATION IN ILLINOIS

Volume II. level II models, model interactions, keywords, and bibliography

*Nani G. Bhowmik • Misganaw Demissie • David T. Soong • Anne Klock
Nancy R. Black • David L. Gross • Timothy W. Sipe • Paul G. Risser*



*Prepared in cooperation with the Research Section,
Illinois Department of Energy and Natural Resources*



Vol. II *Cover: Lakeshore erosion,
Carlyle Lake, Illinois
Hazlett State Park area, 1975.*

Conceptual models of erosion and sedimentation in Illinois /
contributors: Nani G. Bhowmik, Misganaw Demissie, David T.
Soong, Anne Klock, Nancy R. Black, David L. Gross, Timothy W.
Sipe, Paul G. Risser ; prepared in cooperation with Illinois
Department of Energy and Natural Resources Research Section.
— DENR, 1984.

2 v. ; 28 cm. — (Illinois scientific surveys joint report ; 1)

Vol. 1. Project summary. — Vol II. Level II models, model
interactions, keywords, and bibliography.

1. Erosion—Illinois. 2. Erosion—Illinois—Bibliography. 3. Soil
erosion—Illinois. 4. Sedimentation and deposition—Illinois. I.
Bhowmik, Nani G. II. Series.

Printed by authority of the State of Illinois/1984/700

ILLINOIS STATE GEOLOGICAL SURVEY



3 3051 00007 1120

CONCEPTUAL MODELS OF EROSION AND SEDIMENTATION IN ILLINOIS

Volume II. level II models, model interactions, keywords, and bibliography

Illinois State Water Survey

*Nani G. Bhowmik
Misganaw Demissie
David T. Soong
Anne Klock*

Illinois State Geological Survey

*Nancy R. Black
David L. Gross*

Illinois Natural History Survey


*Timothy W. Sipe
Paul G. Risser*

ILLINOIS GEOLOGICAL
SURVEY LIBRARY
JUN 6 1985

ILLINOIS SCIENTIFIC SURVEYS JOINT REPORT 1

*Prepared in cooperation with the Research Section,
Illinois Department of Energy and Natural Resources*

Champaign IL 61820



Digitized by the Internet Archive
in 2012 with funding from
University of Illinois Urbana-Champaign

<http://archive.org/details/conceptualmodels12bhow>



Illinois Department of
Energy and Natural Resources

325 W. Adams Street, Room 300
Springfield, IL 62706
217/785-2800

FOREWORD

Natural processes of soil erosion and sedimentation have been drastically impacted by human activities. Topsoil is being lost from farms, stream banks are being eroded away, lakes and reservoirs are being silted, and excessive erosion and sedimentation are significantly affecting the water quality and biological productivity of lakes and streams. Actions that may be taken collectively to minimize these problems must be based on sound scientific knowledge and accurate information.

In 1982, the Illinois Department of Energy and Natural Resources allocated research funds to the Board of Natural Resources and Conservation for projects vital to the State of Illinois. This research project on the development of "Conceptual Models of Erosion and Sedimentation in Illinois" is one such project that has been sponsored by my department. Scientists and engineers from the Water Survey, Geological Survey, and Natural History Survey were involved in this multidisciplinary effort in which questions on soil erosion and sedimentation were addressed in a systematic manner. The eleven "Conceptual Models" on erosion and sedimentation, the extensive bibliography, and the summary of data gaps and research needs represent the most complete analyses that have ever been done for the State of Illinois in this subject area, and show where we should direct our efforts to solve the problems of soil erosion and sedimentation.

A handwritten signature in black ink, reading "Michael B. Witte". The signature is written in a cursive, flowing style.

Michael B. Witte, Director
Illinois Department of Energy
and Natural Resources
Chairman, Board of Natural Resources
and Conservation

ABSTRACT

Erosion and sedimentation are natural processes that can neither be stopped nor eliminated. However, human activities have been instrumental in drastically accelerating these processes. Presently excessive amounts of soil loss from the watershed are impacting productivity of farms, changing the natural balance of the stream-watershed environment by aggrading stream beds and lakes, and altering the biological and geological continuity of the system. This complex process of erosion and sedimentation with its multi-dimensional facets can be examined in a coherent manner only by the development and interpretation of a set of conceptual models covering the total erosion and sedimentation phenomenon.

A set of eleven conceptual models has been developed consisting of a single Level I model and ten Level II models. The Level I model is a general model but it identifies the major subdivisions of the environment and the important natural and human factors that influence erosion and sedimentation processes. The Level II models each specifically depict one system or subsystem of the environment. These systems are: agriculture, grassland, forest, mining, urban, construction, streams and rivers, permanent wetland, seasonal wetland, and lakes and reservoirs. Detailed descriptions of each interaction within each model have also been developed. On the basis of an extensive review of the literature, discussion and active participation by various state and federal agencies, and workshop inputs, a list of data gaps and research needs has been developed and is included in the report.

The report has been divided into two volumes. Volume I contains the project summary, including a brief description of all the models and the list of information and data gaps. Volume II contains a detailed description of all Level II models and model interactions, listings of the related citations for each interaction for all the ten Level II models, a list of more than 500 keywords, and a bibliography with over 700 entries. Descriptions of the process of interpreting the Level II models and of the generation of the exhaustive list of citations are also included.

Keywords: Erosion, Sedimentation, Illinois, Conceptual Models, Rivers, Lakes, Agriculture, Forest, Urban, Construction, Upland, Wetland, Research Needs, Data Gaps

ACKNOWLEDGMENTS

The authors wish to acknowledge various researchers, administrators, and others who actively helped in the pursuance of the research objectives of this project. First, the authors acknowledge with great pleasure members of the Board of Natural Resources and Conservation for selecting this as one of the 1982 Board projects. Next, the administrative staff and researchers from all three Surveys assisted in the execution of the project. Thanks are given to Chief Stanley A. Changnon, Jr., Water Survey, and to Chief Emeritus Robert E. Bergstrom, Geological Survey, for their willing support and assistance to this project. Appreciation is also expressed to Rich LaScala from the Research Section of the Department of Energy and Natural Resources, who was extremely helpful during the operation of this project, and to Tim Warren, who also maintained a close relationship for the full duration of the project. We extend a hearty "thank you" to all the professionals, administrators, and researchers who spent two days at Allerton House in July 1983, attending a workshop on this project. Their comments, suggestions, and critical review have been extremely helpful toward achieving the goals of the project. Appreciation is also expressed to Sandra Tristano, who prepared the segment on sedimentation and soil erosion laws.

Staff members who contributed substantially are Rodger Adams and Cheryl Peterson from the Water Survey, Mary Krick and Marjorie Eastin from the Geological Survey, and Monica Lusk, Carla Heister, and Faith Wetzel from the Natural History Survey. Typists who prepared the camera ready-copy are Kathleen Brown and Pamela Lovett from the Water Survey. Gail Taylor, Water Survey, edited the final copy of the report, and the graphics were prepared by the graphics personnel from the Water Survey under the supervision of John Brother. Lastly, we would like to thank Marcia Nelson, former Water Survey

librarian, who assisted extensively in the preparation and the operation of the "Biblio" computer program used to enter, store, and sort the bibliographical references.

Printing was done at the State Geological Survey under the supervision of Dennis Reed.

REPORT FORMAT

This report has been divided into two volumes. Volume I is a summary of the project, describing the technical approach and some highlights of the results. An appendix to Volume I lists the participants in the workshop on the project that was held at Allerton House.

Volume II describes all the models in detail, lists and describes the interactions between various parameters for each model, and lists the bibliographical references that are closely related to each of the model interactions. It also lists the 513 keywords used for this project with the numerical codes relating them to the various models. It then presents the bibliography containing a total of 795 entries, including pertinent keywords.

CONTENTS

Foreword

Abstract

Acknowledgments

Report Format

Volume I. Project Summary

Introduction.	1
Objectives of Project.	2
Literature Review.	2
Survey of Agencies	2
Assessment of Agency Responsibilities	3
Federal and Illinois Laws on Sedimentation and Soil Erosion.	3
Agency Involvement in Erosion/Sedimentation Programs	6
Level I Model	8
Level II Models	11
Upland System.	11
Agriculture Subsystem.	11
Grassland Subsystem.	13
Forest Subsystem	15
Mining Subsystem	17
Urban Subsystem.	19
Construction Subsystem	21
Streams and Rivers (Riverine) System	23
Wetland System (Palustrine System)	23
Lakes and Reservoirs (Lacustrine) System	27
Comments Related to Level II Models.	27
Workshop.	28
Information Gaps and Research Needs	28
Concluding Remarks.	30
Reference	30
Appendix - List of Workshop Participants.	31

(Concluded on next page)

CONTENTS (Concluded)

Volume II. Level II Models, Model Interactions, Keywords,
and Bibliography

Introduction.	1
Level II Models	2
Background	2
Interpretation of Level II Models.	4
Related References for Model Interactions	11
Descriptions of Level II Models and Model Interactions.	12
Upland System.	12
Agriculture Subsystem.	12
Grassland Subsystem.	33
Forest Subsystem	53
Mining Subsystem	75
Urban Subsystem.	97
Construction Subsystem	123
Streams and Rivers (Riverine) System	147
Wetland System (Palustrine System)	169
Permanent Wetland Subsystem.	169
Seasonal Wetland Subsystem	191
Lakes and Reservoirs (Lacustrine) System	207
Keywords.	227
Bibliography.	232
Methods for Generating Bibliographic Information	232
Bibliographical Listing.	234

INTRODUCTION

This report has been divided into two volumes. Volume I contains the project summary describing objectives, procedures followed for the literature review, the survey of agencies and agency responsibilities, the Level I and Level II models, the workshop at Allerton House, and important information gaps and research needs. Volume I thus gives a very broad overview of the total project content and its multidimensional facets. Volume I was not meant to give detailed descriptions of the important interrelationships of the ten Level II conceptual models.

Volume II, on the other hand, contains the bulk of the technical analyses performed in the development of the Level II models. This volume includes a description of each of the Level II models and model interactions, along with the bibliographical references that are closely related to the interactions for each model. It also contains a list of the keywords, and a large bibliography.

An extensive list of keywords was selected and utilized in this project. Selection of the keywords was based on an extensive review of pertinent literature encompassing a broad spectrum of subjects and disciplines. All the keywords have been arranged in alphabetical order and numbered in ascending order. Each model component shown inside each box within the model(s) is also a keyword or keywords, and the appropriate number(s) is(are) shown within the respective boxes. All the keywords are given on pages 227-231.

LEVEL II MODELS

Background

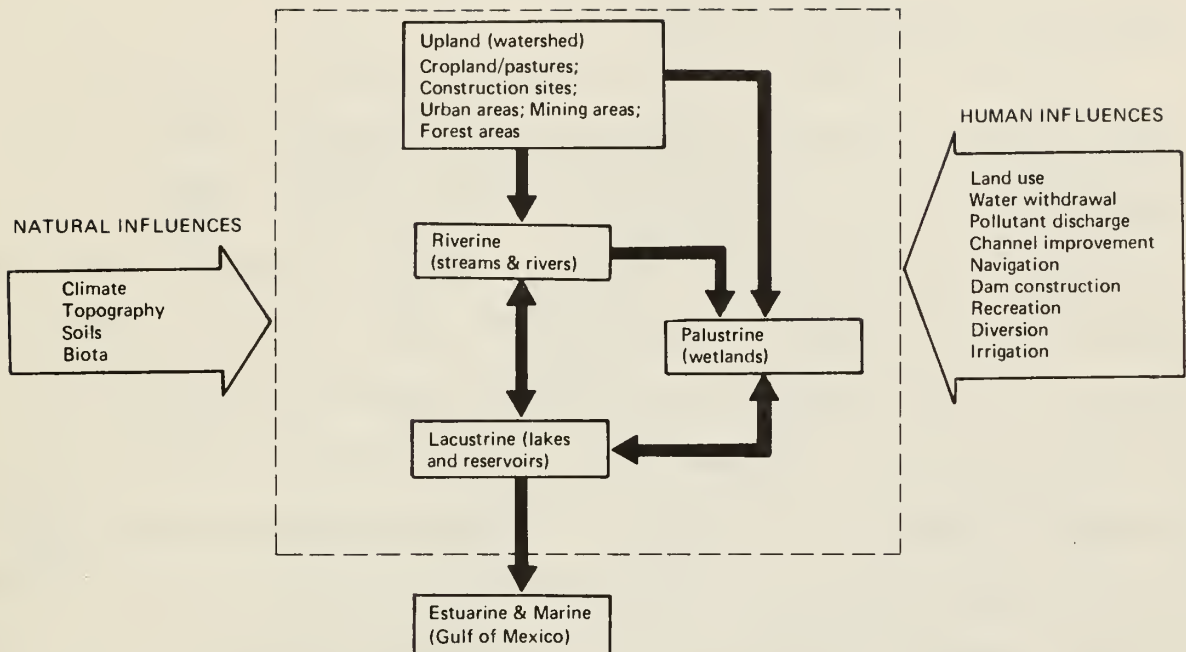
The Level II conceptual models are the central component of this project. They represent a unified approach to identifying and explaining the dynamics and interactive nature of erosion and sedimentation processes in all parts of the landscape at a useful intermediate level of detail. They also bind together all other elements of the project in a coherent manner.

The general model given as the Level I model (shown on page 3) identifies the Level II models. The Level I model breaks the landscape into six major systems recognized by the U.S. Fish and Wildlife Service in their classification of wetland and deep water habitats (Cowardin et al., 1979).*

Four of these systems apply directly to Illinois (Upland, Riverine, Palustrine, and Lacustrine), and two (Estuarine and Marine) are included in the Level I model (but not modeled at Level II) because they represent the ultimate sinks of sediment and adsorbed materials eroded and transported from Illinois. The Upland System is divided here into six subsystem models and the Palustrine System is divided into two subsystem models (Table II-1). The Riverine and Lacustrine Systems are represented by one model each. All Level II model components and interactions for specific models will be identified subsequently by the key letters shown in Table II-1.

The level of resolution chosen for Level II models is a useful compromise between (1) gross generality that does not address detailed problems and (2) explicit complexity of actual mechanisms that does not provide a manageable perspective. The components of each model, and across all models, are on roughly the same order of resolution.

*Cowardin, L. M., V. Carter, F. C. Golet, and E. T. LaRoe. 1979. Classification of Wetlands and Deep Water Habitats of the United States. U.S. Department of Interior, Fish and Wildlife Service, Biological Services Program, FWS/OBS-79/31.



Level I model; a conceptual model for the transport of sediment, biota, nutrients, and chemical pollutants by water in Illinois

(Major sources and sinks of sediment and organic and inorganic matter are represented by the boxes. The flow of material from one environment to another is shown by the arrows. The natural and human influences are represented by two switches acting on the whole system representing the state of Illinois.)

Table II-1. Level II Models and the Corresponding Abbreviations Used in the Interaction Codes

<u>Name</u>	<u>Abbreviation</u>
Upland System	
Agriculture Subsystem	A
Grassland Subsystem	G
Forest Subsystem	F
Mining Subsystem	M
Urban Subsystem	U
Construction Subsystem	C
Riverine System	R
Palustrine System	
Permanent Wetland Subsystem	P
Seasonal Wetland Subsystem	S
Lacustrine System	L

Interpretation of Level II Models

The Level II models depict the complex interrelationships between various capture mechanics, sources and sinks, cause and effect relations, external constraints, and impacts of one segment of the landscape on an adjoining or distant segment or segments. Thus it is imperative that readers realize and understand this significant difference between the Level II models and other models that depict only one process within a landscape. These models, given in Figures I-2 through I-11, Volume I, and repeated in Figures II-1 and II-8 through II-16, show the relationships between various components of the models. Each model not only depicts the correlation among various components (keywords) but also demonstrates the erosion and sedimentation processes within a specified area of the landscape. The keyword(s) within each model component will enable the reader to identify the important contribution of the specified component and how it may be related to other components.

An explanation of how to interpret the Level II models and the meaning of the interactions can be given easily by selecting one of the Level II models and giving a step-by-step demonstration of its use.

Figure II-1 shows the Level II model of the Agriculture Subsystem. A brief description of this model has already been given in Volume I. The model can be subdivided into five categories from left to right: economic and management factors, management influences, physical and natural characteristics of the watershed, external physical constraints and the resultant erosion and sedimentation, and export of materials.

The components shown within the model are interconnected with one-way and two-way arrows. An explanation of the keywords (components) and interactions is given in Figure II-2. The interactions shown in Figure II-2 are

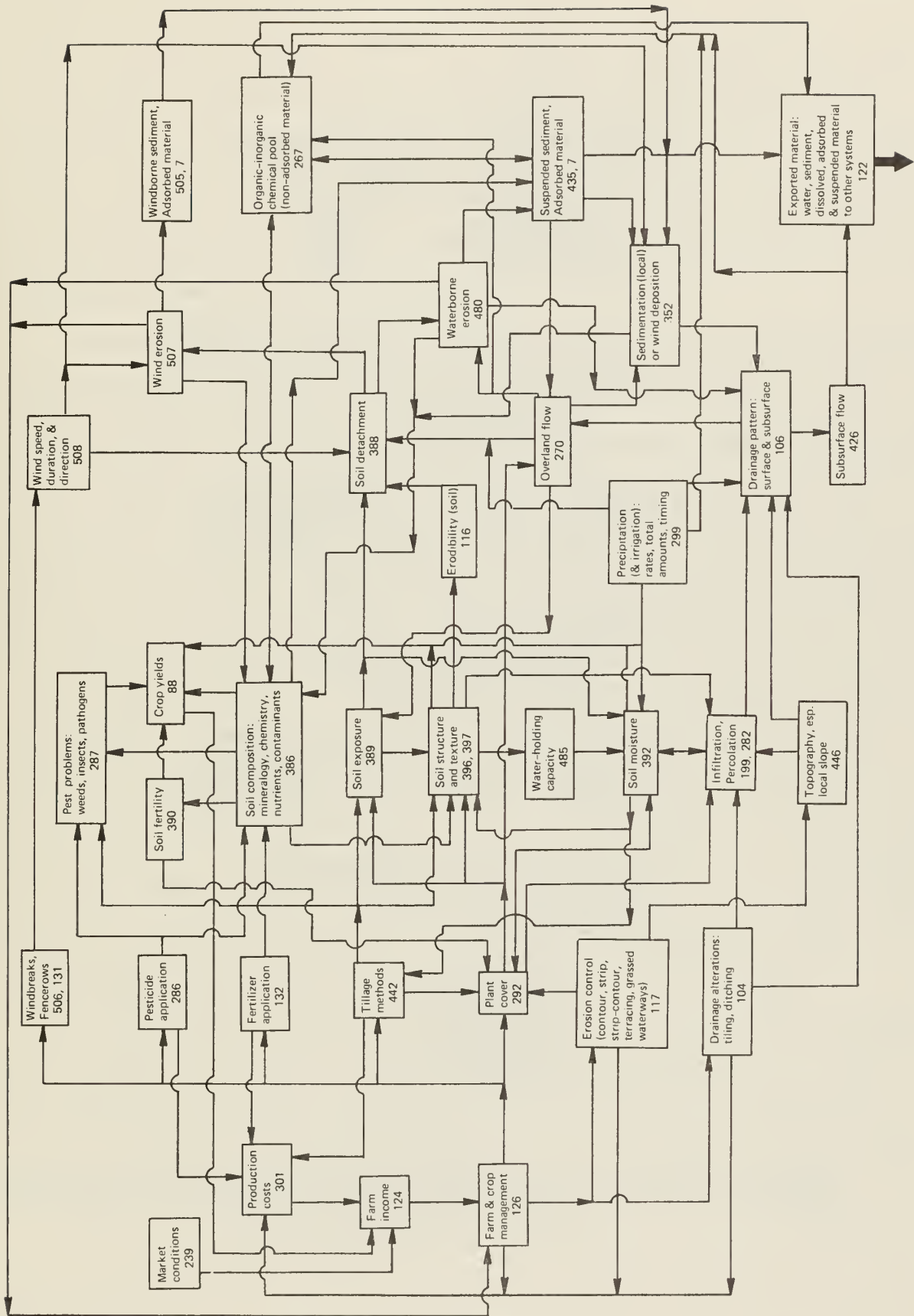



Figure II-1. Level II model for the Agriculture Subsystem

Components in the model are identified by keywords and an assigned number:

<u>Component</u>	<u>Number</u>
Tillage methods	442
Soil exposure	389


Interactions between components are identified by pairs of numbers:

The code 442-389 refers to the interaction,



Interactions can also be identified by two way arrows:

The codes 292-392, 392-292 refer to the interactions,



In some cases, a model component is composed of two keywords.

For example,

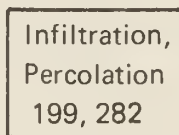


Figure II-2. Examples of keywords, model components, and interactions, Agriculture Subsystem model

on the first-order level. Figure II-3 illustrates first- and second-order interactions, showing the effects of tillage method on infiltration and percolation through soil structure. Figures II-4 through II-6 show, respectively, the economic and management factors, "management influences," and the physical and natural factors of watersheds. Similar partitioning of the remaining components can easily be done.

The versatility of the Level II models can further be demonstrated by showing how farm income (Box A124) is related to exported material (Box A122), following a route through farm and crop management (Box A126), erosion control (Box A117), topography (Box A446), drainage pattern (Box A106), overland flow (Box A270), non-adsorbed organic-inorganic chemical pool (Box A267), and exported material (Box A122). This interrelationship between any two, three, or more components is explained diagrammatically in Figure II-7.

It must be remembered that the use of these models depends on a clear understanding of the model components, keywords, and interrelationships between the components, and on a systematic interpretation of the models. Readers who closely follow Figures II-2 through II-7 can have a better understanding of this complex but easily interpretable model. The examples shown are for the Agriculture Subsystem model only; however, similar cross-relationships exist within each of the other nine Level II models.

For each Level II model, a brief description and a diagram of the model are provided. These are followed by detailed descriptions of the model interactions, with related bibliographical references given for each interaction. These related references are discussed in the next section.

The effects of tillage methods on infiltration/percolation through soil structure would be coded as,

442-(396, 397); (396, 397)-(199, 282)

and represented in the models as,

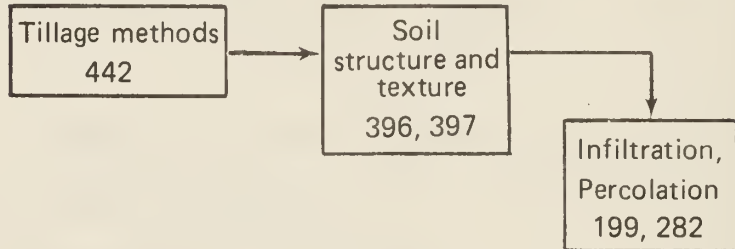


Figure II-3. First- and second-order interactions, Agriculture Subsystem model

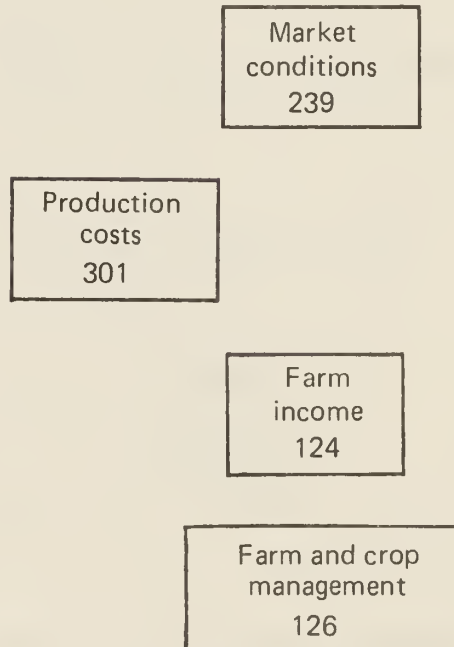


Figure II-4. Economic and management factors, Agriculture Subsystem model

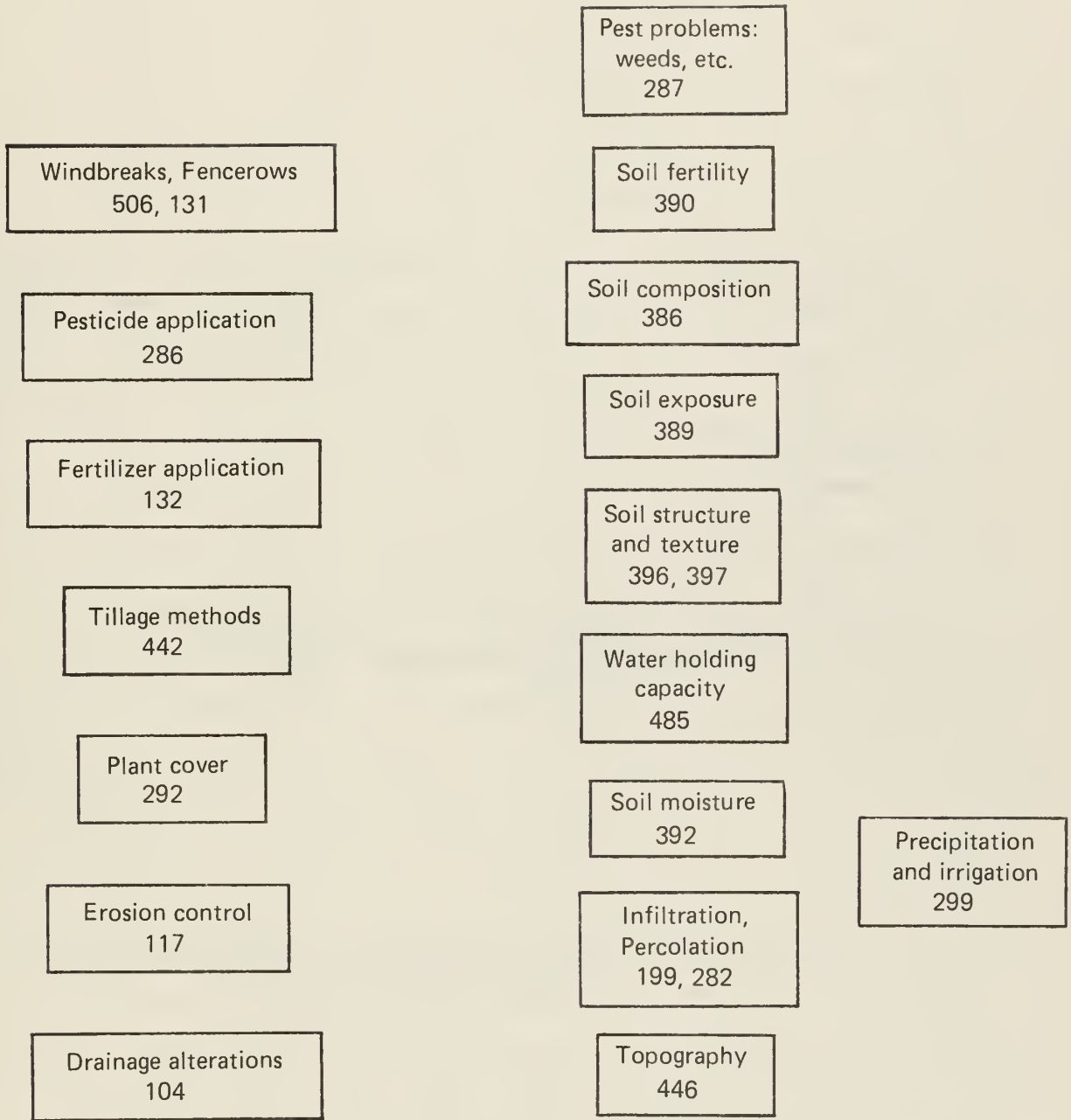


Figure II-5. Management influences,
Agriculture Subsystem model

Figure II-6. Physical and natural factors,
Agriculture Subsystem model

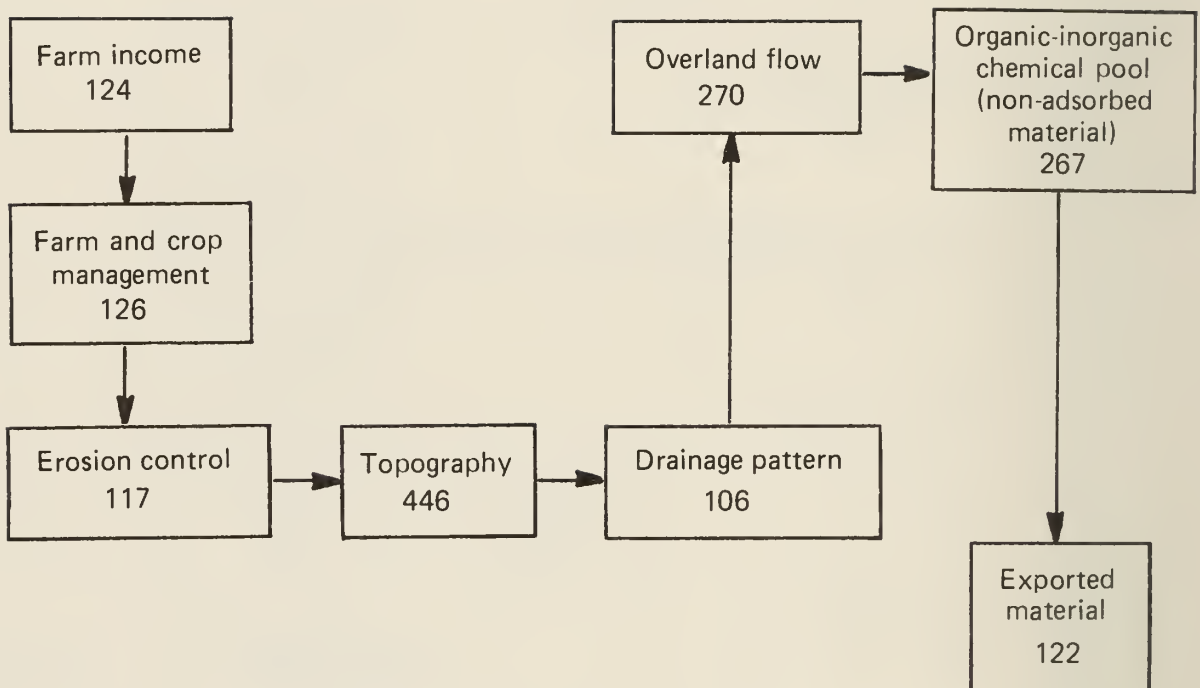


Figure II-7. Effect of farm income on exported material, Agriculture Subsystem model

RELATED REFERENCES FOR MODEL INTERACTIONS

It is essential that the bibliographical references assembled for this project and given in subsequent sections be interrelated with the individual model interactions. Utilizing the keywords listed with each reference and the keywords used for each component of each model, a computer search was made to identify the related references. For example, in the Agriculture Subsystem Level II model (Figure II-1), if the effects of erosion control (A117) on plant cover (A292) are considered, it will be of significant value if a determination is made of the number of references that have been listed which specifically address this particular interaction. Since all the references and the keywords were listed and kept in a computer file, it was fairly easy to make a computer search of all the references where the keywords erosion control (117) and plant cover (292) appeared. This technique was followed for all the interactions for each of the Level II models. (Additional related words were also used in conjunction with the keywords.) This searching not only identified the related and available references, but it also showed the areas where significant research or data collection have not yet been done.

The related references for each interaction for each Level II model are given in Tables II-2 through II-11. These references are listed (by numbers only) with each interaction. Thus in Table II-2, the first interaction is A88-124 relating crop yields to farm income. The numbers given after the interaction description refer to the specific bibliographic citations listed in the bibliography on pages 234 to 359. Thus, a reader can specifically choose one of the models, identify a specified interaction, and then pick up the related references without going through all of the references. This information should be of considerable value to researchers, planners, and research administrators in identifying the areas where a serious gap in our knowledge still persists or where significant bibliographical information is available.

DESCRIPTIONS OF LEVEL II MODELS AND MODEL INTERACTIONS

All the Level II models fall under four basic systems. These are the Upland System containing Agriculture, Grassland, Forest, Mining, Urban, and Construction Subsystems; the Riverine (Streams and Rivers) System; the Palustrine System containing Permanent and Seasonal Wetland Subsystems; and the Lacustrine (Lakes and Reservoirs) System. Obviously, significant similarities exist between subsystem models under the same main "system." Brief descriptions for each of the Level II models are included in Volume I of this report. Some additional descriptions are given in the following pages.

Upland System

Agriculture Subsystem

Model Description and Model Interactions. This model is shown in Figure II-1. A fairly detailed explanation of this model has been given in the subsection on "Interpretation of Level II Models." Some additional interpretation follows.

The Agriculture Subsystem model describes all intensively cultivated lands, including all row-cropped acreage, cultivated nurseries, truck crop acreage, and small grain crops. Hayfields are placed in the Grassland Subsystem (G) because of their similarity to permanent pastures and other grasslands. This means that under crop rotation (e.g., corn followed by alfalfa), the same field may be considered as being in the Agriculture Subsystem in one year and in the Grassland Subsystem in a second year.

Fields producing small grain crops (wheat, oats, sorghum) or soybeans that are sown broadcast instead of in rows are included in the Agriculture Subsystem even though continuous plant cover in healthy crops is similar to both hayfields and pastures. The reason for this placement is that the

production of small grains requires soil preparation steps that are distinct from hayfield and pasture management.

Large intensively cultivated nurseries and truck crop fields resemble row crop production and are included here. Mature orchards are usually grassed and hence are included in the Grassland Subsystem.

Erosion and sedimentation are considered to be the results of multiple sequences of both natural and human-influenced causes and effects. The interacting variables are ultimately soil, water, and wind; hence any influence on this triumvirate may affect erosion and sedimentation processes. The following discussion of factors related to erosion is based on the Agriculture Subsystem model (Figure II-1), but it is also valid for the other Upland Subsystems.

In all the Upland Subsystems, waterborne erosion (A480) and wind erosion (A507) result from the convergence of conditions that allow detachment of soil particles and transport of the particles in the downstream direction by the moving water or wind. For waterborne erosion this convergence is shown in the center of the right half of the Upland Subsystem models by the arrows connecting overland flow (A270), soil detachment (A388), and waterborne erosion (A480). The corresponding relationships for wind erosion are the arrows between wind speed, duration, and direction (A508), soil detachment (A388), and wind erosion (A507).

Working backward from these convergences, note that overland flow (A270) is one part of the overall drainage pattern (A106) which in itself is the result of numerous soil and water variables. Wind speed/duration/direction is less complicated since it depends little on soil properties. Soil detachment is also affected by soil and water variables. Soil exposure (A389) and erodibility (A116), when combined with either precipitation (A299), overland

flow (A270), or wind speed (A508), will result in the dislodgement of soil particles.

Both exported material (A122) and local sedimentation by wind or water (A352) depend on two properties: the amount and nature of waterborne (A435) or windborne (A505) sediment and the ability of the transport agent--wind speed (A508) or overland flow (A270)--to keep the soil particles in transit.

The relationships between the soil variables in the third column are generally clear. Soil composition (A386) is a composite component that includes all physical and chemical characteristics of the soil particles themselves, from particle size to pH to contaminants. Thus all chemical inputs, outputs, and exchanges are processed through the soil composition component. These include inputs from fertilizer application (A132-386) or pesticide application (A286-386); inputs through precipitation (A299-267); outputs related to pesticides to eliminate pest problems (A386-287) or nutrients to alter soil fertility (A386-390); and exchanges, including soil composition to/from non-adsorbed organic-inorganic chemical pool (A386-267 and A267-386) and soil moisture to/from infiltration, percolation (A392-199,282) and A(199,282)-392).

Of the management influences shown in the second column of components, the bottom four are the most important: tillage methods (A442), plant cover (A292), erosion control (A117), and drainage alterations (A104). They form the composite link between farm practices and soil and water variables. Pesticide (A286) and fertilizer (A132) application are added due to their effects on suspended sediment and adsorbed materials and non-adsorbed chemical pools (A(435, 7) and A267, respectively).

The management strategy pursued by an individual farmer will depend on many forces both internal and external to his operation. Most are channeled

through farm income (A124), which is the net result of the opposing economic forces of production costs (A301), crop yields (A88), and market conditions (A239). The reason for this channelization through farm income is that decisions to implement any particular management technique, including erosion control practices, are motivated in the final analysis by concern for financial gain or loss.

Detailed model interactions between interrelated parameters have been developed. These interactions are described in Table II-2.

Table II-2. Descriptions of Interactions for the
Agriculture Subsystem Model

<u>Interaction code</u>	<u>Description</u>
A88-124	<p>Crop yields - Farm income: This represents the effects of crop yields on farm income, as influenced by production costs and market conditions.</p> <p>Related References: 84,165,431,602,665,666</p>
A104-106	<p>Drainage alterations - Drainage pattern: This represents the effects of drainage alterations implemented by the farmer on existing field drainage (surface and subsurface), either enhanced, retarded, or some combination of both.</p> <p>Related References: 163,580,599</p>
A104-(199,282)	<p>Drainage alterations - Infiltration, Percolation: The effects of drainage alterations on infiltration and percolation are usually due to subsurface tilling, which accelerates removal of water and thus speeds percolation.</p> <p>Related References: none</p>
A104-301	<p>Drainage alterations - Production costs: The implementation of drainage systems is usually done with an eye toward crop yields, and hence may be considered a component of production costs.</p> <p>Related References: 580,599</p>
A106-270	<p>Drainage pattern - Overland flow: As used in this model, drainage is divided into surface (runoff) and subsurface flows. The surface flow is called overland flow.</p> <p>Related References: 9,32,561,633</p>
A106-426	<p>Drainage pattern - Subsurface flow: Subsurface flow is one component of the total drainage pattern (as discussed in 106-270 above) and includes both natural and artificial (e.g., tile system) subsurface water movement.</p> <p>Related Reference: 538</p>

Table II-2. Continued

- A116-388 Erodibility (soil) - Soil detachment:
Soil detachment is the convergence of two variables: soil characteristics suitable for dislodgment and a dislodging force. The former is summarized here as soil erodibility; the latter may be wind, precipitation, or overland flow.
- Related References: 18,38,40,174,187,194,237,239,241,453,460,462,582,646,678,726,752
- A117-292 Erosion control - Plant cover:
One major category in erosion control practice is the use of plant cover to reduce soil exposure, soil detachment, runoff velocity, etc. This may be accomplished through grassed waterways, strip cropping, winter cover crops, and other means.
- Related References: 6,7,11,14,29,31,39,50,85,86,109,130,141,207,236,239,245,279,286,298,299,331,363,436,458,503,554,561,628,637,664,737,778
- A117-301 Erosion control - Production costs:
The implementation of erosion control measures contributes to farm operation costs, even though the benefits may be delayed and returned only over the long run.
- Related References: 5,165,202,272,274,511,580,655
- A117-446 Erosion control - Topography (especially local slope):
Several erosion control techniques alter effective local slope, such as terracing, contour farming (where the slope alteration is on the scale of individual crop rows), and more direct measures involving actual grade manipulation.
- Related References: 6,39,40,85,120,128,129,141,157,162,165,211,241,270,296,331,363,381,430,462,472,528,662,666,726,727,755,777,778
- A124-126 Farm income - Farm management:
This represents the powerful effect of farm income on all farm management decisions.
- Related References: 74,84,156,260,271,431,510,511,524,602,665
- A126-104 Farm management - Drainage alterations:
Farm management decisions to alter field drainage for faster or slower movement of water off fields may include improved drainage of low ground, heavy soils, or soils with subsurface barriers to water movement. Alterations to slow water movement off fields may involve reducing runoff velocity, reducing slope length, or trapping sediment.
- Related References: 484,687

Table II-2. Continued

- A126-117 Farm management - Erosion control:
This represents farm management decisions to implement any of several erosion control techniques, as influenced by current erosion losses and crop management, farm income, and projected costs and benefits of the erosion control projects.
- Related References: 6,43,74,152,201,260,271,399,400,431,461,510,511,717,739,755
- A126-132 Farm management - Fertilizer application:
This represents farm management decisions to apply fertilizer (timing, rates, total amounts, fertilizer type, and method of application) based on considerations regarding crop yields, farm income, and fertilizer costs.
- Related References: 84,271,510,517,717
- A126-286 Farm management - Pesticide application:
This represents farm management decisions to apply pesticides (time, rates, total amounts, pesticide type, and method of application) based on considerations regarding projected crop yield reduction by pests, pesticide costs, and farm income.
- Related References: 84,260,517
- A126-292 Farm management - Plant cover:
This represents the effects of farm management decisions on plant cover in cultivated fields, and consequently on soil exposure and infiltration. This involves both live (winter cover crops, rotation legume crops, soybean sowing vs. row-cropping, etc.) and dead (crop residues, either intact or partially incorporated) plant material. This may also include the existence and management of grassed waterways or greenbelts along drainage draws, ditches, streams, or fencerows.
- Related Reference: 6
- A126-301 Farm management - Production costs:
This interaction includes all other farm operation costs not directly indicated by other arrows in the model (e.g., equipment operation and repair).
- Related References: 84,201,511,602
- A126-442 Farm management - Tillage methods:
This represents farm management decisions concerning choice of tillage system, as influenced by soil characteristics and existing soil erosion, pest problems, crop yields, and farm income.
- Related References: 84,107,201,431,484,511,524,602,717,739

Table II-2. Continued

- A126-(506,131) Farm management - Windbreaks, Fencerows:
This represents farm management decisions regarding the use of windbreaks and/or the retention of fencerows to reduce wind speed and offset wind erosion.
- Related Reference: 107
- A132-301 Fertilizer application - Production costs:
The contribution of fertilizer costs to total production costs is included here.
- Related References: 84,599,617,655
- A132-386 Fertilizer application - Soil composition:
This represents alteration of soil composition, and thus enhancement of soil fertility, through fertilizer application. This involves fertilizer type, timing, rates, application method, and associated soil and water variables.
- Related References: 84,244,433,447,517,649,688,694,717
- A(199,282)-106 Infiltration, Percolation - Drainage pattern:
The relationships between infiltration and percolation, as influenced by many other soil and water variables and existing field drainage patterns, is represented here. The latter includes surface and subsurface flows and their spatial and temporal patterns.
- Related References: 145,538,743
- A(199,282)-392 Infiltration, Percolation - Soil moisture:
Soil moisture at any point in time is the composite result of several soil and water variables, including infiltration and percolation, which influence how quickly water moves into and through (or over) the soil.
- Related References: 6,124,176,219,331,463,471,766
- A239-124 Market conditions - Farm income:
The effects of market conditions, primarily commodity prices, on farm income, as influenced by crop yields and production costs, is represented here.
- Related Reference: 165
- A267-122 Organic-inorganic chemical pool (non-adsorbed) - Exported material:
This represents the contribution of non-adsorbed chemicals in the water column to total exported materials, through either surface or subsurface flow.
- Related References: 26,269,476,555

Table II-2. Continued

- A267-386 Organic-inorganic chemical pool (non-adsorbed) - Soil composition:
Exchanges of chemical species between the water column and the soil, either in standing water or as a result of transport from one part of the land surface to another, are represented here.
- Related References: 8,27,30,102,139,140,230,260,265,268,269,286,318,370,371,372,373,420,433,435,436,447,465,466,476,483,559,576,577,597,600,630,661,670,688,715,757
- A267-(435,7) Organic-inorganic chemical pool (non-adsorbed) - Suspended sediment, Adsorbed material:
This represents exchange of chemical species between non-adsorbed and adsorbed pools in either soil water or overland flow, as influenced by a variety of physical and chemical variables (such as water temperature, pH, etc.)
- Related References: 89,98,113,234,322,388,457,534,550,600,690
- A270-267 Overland flow - Organic-inorganic chemical pool (non-adsorbed):
This represents the contribution of overland flow and materials transported by runoff to total non-adsorbed chemical pools in waters draining agricultural fields.
- Related References: 26,39,69,81,124,194,472,555,577
- A270-352 Overland flow - Sedimentation or wind deposition:
Spatial and temporal patterns of field drainage (especially runoff velocity and slope) may result in local ponding. Sedimentation may occur in conjunction with suspended sediments from waterborne sheet, rill, and gully erosion and from wind erosion.
- Related Reference: 194
- A270-388 Overland flow - Soil detachment:
Moving water may detach erodible soil particles and initiate the overall process of erosion. This depends on runoff velocity, soil composition, critical slope, and other variables.
- Related References: 143,174,192,194,288,412,460,543,561,577,671,749,752
- A270-389 Overland flow - Soil exposure:
In sufficient quantities, overland flow may actually shield an otherwise exposed soil from raindrop impact, thus retarding soil detachment due to this latter force.
- Related Reference: 749

Table II-2. Continued

- A270-480 Overland flow - Waterborne erosion:
Erosion is the detachment and transport of soil particles. The influence of overland flow on detachment has been discussed above (270-388); clearly, overland flow provides a transport mechanism.
- Related Reference: 472
- A286-287 Pesticide application - Pest problems:
This interaction represents the direct effect of pesticides on weeds or insects, i.e., effects not requiring residence of the pesticide in the soil. Pesticides that operate through incorporation in the soil are described through 286-386-287.
- Related References: 84,244,260,268,316,317,377,517,579,593,607,617,650,651,655,686,728
- A286-301 Pesticide application - Production costs:
The contribution of pesticides and their application to total production costs are represented here.
- Related References: 84,617,655
- A286-386 Pesticide application - Soil composition:
This represents the effects of pesticide (herbicide or insecticide) application on soil composition. This is either intentional (pesticides that require incorporation into the soil for proper action) or unintentional (caused by rain washing pesticides off plants and into the soil).
- Related References: 84,244,260,268,517,607
- A287-88 Pest problems - Crop yields:
The detrimental effects of weeds and insects on crop yields, through either competition for water and minerals or herbivory, are represented here.
- Related References: 185,244
- A292-(199,282) Plant cover - Infiltration, Percolation:
This represents the effects of plant cover on infiltration (raindrop interception, reduced input to the ground surface, reduced momentum and impact of drops reaching the ground, etc.) and percolation (enhanced through root channels, whose extent is correlated with above-ground plant cover).
- Related References: 6,219,331,746
- A292-270 Plant cover - Overland flow:
Both live and dead plant material may form obstructions to movement of runoff. The results are reduced velocity, sedimentation, reduced detachment, and consequently reduced erosion.
- Related References: 6,130,503,582

Table II-2. Continued

- A292-389 Plant cover - Soil exposure:
This represents the relationship between plant cover and soil exposure, as influenced by any of the practices discussed in 126-292 above. The timing of plant cover/soil exposure and the condition of the soil surface are most important.
- Related Reference: 586
- A292-392 Plant cover - Soil moisture:
Through transpiration, above ground plant cover may significantly lower soil moisture, particularly in the lower depths of the rooting zone.
- Related References: 6,41,130,219,298,331,432,626
- A292-(396,397) Plant cover - Soil structure and texture:
The influences of the plants on soil structure are primarily due to root channelization and aeration by living plants, and to contribution of organic material to the soil.
- Related References: 6,41,130,219,298,331,432,626
- A299-106 Precipitation - Drainage pattern:
For any given precipitation event, the total quantities and rates of precipitation will influence the balance between surface and subsurface flows. Other interacting variables are soil texture and structure, water holding capacity, and infiltration/percolation. In addition, antecedent moisture content will influence the response of the drainage pattern to a new event.
- Related References: 9,14,32,63,88,132,145,146,163,383,385,438,
538,561,586,633,648,679,680,737,743,767,768,
789,790
- A299-267 Precipitation - Organic-inorganic chemical pool
(non-adsorbed):
Materials dissolved or adsorbed to particles in rainwater will contribute to the non-adsorbed chemical pool in surface and subsurface waters.
- Related References: 8,37,39,47,81,88,132,145,150,159,232,234,
245,286,331,389,396,433,459,483,520,559,572,
586,591,651,661,715,767
- A299-388 Precipitation - Soil detachment:
Precipitation variables responsible for raindrop impact and soil particle dislodgement (velocity, drop size, etc.) affect subsequent erosion rates.
- Related References: 38,141,143,190,239,288,380,382,446,453,460,
462,471,474,483,485,561,582,645,646,748,749,
752,765

Table II-2. Continued

- A299-392 Precipitation - Soil moisture:
Precipitation patterns will influence soil moisture at any point in time, as regulated by drainage pattern and other soil characteristics.
- Related References: 38,107,331,463,471,539,734,766
- A301-124 Production costs - Farm income:
This represents the effects of fixed and flexible costs on farm income, as balanced against crop yields and market conditions.
- Related References: 84,165,511,580,602,655
- A352-106 Sedimentation or wind deposition - Drainage pattern:
This represents the potential alteration of the drainage pattern (especially overland flow) by local sedimentation due to ponding, ditch filling, etc.
- Related References: 63,69,81,88,143,153,194,259,412,421,438,530,567,577,679,680,749,767
- A352-386 Sedimentation or wind deposition - Soil composition:
Sediments deposited by water or wind may alter the character of the soil surface to which they are added. This alteration may be in physical (texture) or chemical (pH, nutrients, contaminants) properties.
- Related References: 8,24,27,114,153,206,211,269,318,323,340,348,381,396,405,426,458,465,466,467,482,483,535,565,577,582,600,603,607,658,670,679,688,712,718,746,748
- A386-88 Soil composition - Crop yields:
This represents the influences of soil composition on crop yields, other than through soil fertility (390-88) or pest reduction (386-287-88). Examples would be soil pH, herbicides or other toxins, and excessive salts.
- Related References: 84,124,182,244,427,517,743
- A386-267 Soil composition - Organic-inorganic chemical pool (non-adsorbed):
This represents the contribution of soil composition to the non-adsorbed chemical pool in soil water and drainage waters (surface and subsurface).
- Related References: 8,18,145,269,286,433,436,447,466,572,577,661
- A386-287 Soil composition - Pest problems:
This interaction represents the transition through the soil of pesticides (herbicides or insecticides) that are incorporated into the soil for proper action against pests. Compare this to the direct effects of applied pesticides (286-287).
- Related References: 50,84,94,244,517,625,637,743

- A386-390 Soil composition - Soil fertility:
Soil fertility is one aspect of soil composition, related to the total quantities, availabilities, and exchange rates of essential macro- and micronutrients. Also included here would be all factors affecting nutrient adsorption/exchange surfaces, such as clay mineralogy and soil pH, moisture, texture, and structure.
- Related References: 20,50,84,94,503,626,637
- A386-(396,397) Soil composition - Soil structure and texture:
Soil composition affects soil structure and texture through mineralogy, particle size, and chemical constituents, both organic and inorganic.
- Related References: 38,41,124,219,244,340,426,432,517,626,673
- A386-(435,7) Soil composition - Suspended sediment, Adsorbed material:
The characteristics of suspended sediments moving off agricultural land surfaces via erosion will depend to a great extent on their nature before detachment and transport. All aspects of soil composition will affect suspended sediments, soil texture and structure will determine the particle size distribution of the suspended sediments, and the nature of adsorbed materials in runoff will reflect their constitution before erosion.
- Related Reference: 269
- A388-480 Soil detachment - Waterborne erosion:
Erosion is the detachment and transport of soil particles. A transport agent is not effective in erosion unless soil is detached. Thus soil detachment and overland flow converge in this model to yield waterborne erosion.
- Related References: 392,394,706
- A388-507 Soil detachment - Wind erosion:
Wind erosion requires the detachment and transport of soil particles by wind, and the model interactions reflect this convergence of forces.
- Related References: 40,323,392,394,706
- A389-388 Soil exposure - Soil detachment:
Detachment of soil particles is accelerated by exposure of the soil surface and retarded by any factor that decreases exposure, such as plant cover (292-389) or overland flow (270-389). The effect of exposure may be modified by the timing of exposure and the condition of the exposed soil, which are in turn affected by farm management decisions regarding tillage methods, plant cover, and erosion control.
- Related References: 130,529,546,582,749

Table II-2. Continued

- A389-392 Soil exposure - Soil moisture:
An exposed soil will lose more moisture to evaporation than an unexposed soil due to higher temperatures, lower relative humidity, and removal of water vapor by wind.
- Related References: none
- A389-(396,397) Soil exposure - Soil structure and texture:
In certain soils, prolonged exposure may alter the surface structure and thus infiltration, erodibility, etc.
- Related References: 130,298
- A390-88 Soil fertility - Crop yields:
This represents the influence of soil fertility on crop yields, as modified by soil composition, precipitation, drainage patterns, soil moisture, weed problems, and the application of fertilizers.
- Related References: 84,201,377,431
- A390-287 Soil fertility - Pest problems:
Weed growth may be enhanced by good soil fertility, particularly if fertilizer is applied.
- Related Reference: 776
- A390-292 Soil fertility - Plant cover:
The amount of plant biomass per unit area will depend largely on soil fertility, in addition to other factors such as soil moisture and pest problems.
- Related References: 6,7,20,39,45,48,50,94,134,207,285,304,331,
341,359,368,369,403,503,519,541,548,587,588,
589,590,622,625,626,637,663,746,754,792
- A392-88 Soil moisture - Crop yields:
This represents the influence of soil moisture availability (as affected by several soil and water variables) on crop yields, which may be either positive (retention of available water into drought periods) or negative (too much water, and reduced crop performance).
- Related References: 124,617
- A392-(199,282) Soil moisture - Infiltration, Percolation:
The existing soil moisture status will partially determine infiltration and percolation rates. Clearly a saturated soil mass will exhibit minimal additional infiltration, while a dry soil will exhibit maximum rates of vertical movement.
- Related References: 124,463,766

- A392-292 Soil moisture - Plant cover:
In conjunction with soil fertility and other soil variables, soil moisture patterns (spatial and temporal) will determine the amount of plant biomass per unit area.
- Related References: 363,586
- A392-(396,397) Soil moisture - Soil structure and texture:
This interaction refers to the long-term effects of soil moisture on the development of soil structure, particularly in soils subject to marked expansion/contraction cycles in response to fluctuating moisture. The effect is most noticeable (and most important for erosion) in the upper layers of the soil profile.
- Related References: 38,124,517
- A392-442 Soil moisture - Tillage methods:
Soil moisture patterns due to weather or land variables may affect farm management decisions regarding choice of tillage methods. This is true for both extremes of soil moisture status: tillage methods may be chosen to conserve moisture or in response to excessive moisture.
- Related References: 107,124,440
- A(396,397)-88 Soil structure and texture - Crop yields:
The direct effect of soil structure on crop yields is through favorability to root growth. Indirect effects are through soil moisture and variables affecting soil moisture.
- Related Reference: 124
- A(396,397)-116 Soil structure and texture - Erodibility (soil):
The texture and structure of a given soil will in a large part determine its erodibility in response to wind, precipitation, or overland flow detachment agents.
- Related References: 38,556
- A(396,397)-(199,282) Soil structure and texture - Infiltration, Percolation:
Infiltration and percolation potentials are initially set by soil texture and structure, since these latter variables alter the ability of water to move vertically in the soil in response to gravity.
- Related References: 6,124,176,219,331,471
- A(396,397)-485 Soil structure and texture - Water holding capacity:
The ability of a soil to hold water depends partly on its mineralogical composition, but primarily on its texture and structure, which regulate surface area for water adhesion, pore space size, and routes of movement in response to ped aggregation.
- Related References: none

Table II-2. Continued

- A426-122 Subsurface flow - Exported material:
Water, suspended sediment and adsorbed materials, and non-adsorbed chemicals are carried in subsurface drainage flows through tiles and pipes; they may be exported from the Agriculture Subsystem.
- Related References: none
- A426-267 Subsurface flow - Organic-inorganic chemical pool (non-adsorbed):
Non-adsorbed chemicals in subsurface waters will contribute to the total pool of non-adsorbed materials in water draining agricultural lands. This interaction is distinguished from that between subsurface flow and exported material (426-122) since chemicals may be transported below the surface in non-adsorbed form from one part of a field to another, to interact there with the soil composition and associated adsorbed pools.
- Related References: 39,224,311,414,731
- A(435,7)-122 Suspended sediment, Adsorbed material - Exported material:
A major fraction of the material exported from agricultural lands will consist of suspended sediments and adsorbed chemicals.
- Related References: 393,596,693,759
- A(435,7)-267 Suspended sediment, Adsorbed material - Organic-inorganic chemical pool (non-adsorbed):
This interaction represents the loss of adsorbed materials from suspended sediments to non-adsorbed pools in the water column, as affected by many physical and chemical variables (such as water temperature, water pH, etc.)
- Related References: 4,8,26,27,30,44,47,59,69,77,80,81,88,89,98,100,102,129,135,139,140,159,166,174,175,176,189,194,200,203,209,220,223,224,245,260,268,269,272,311,314,315,316,318,322,331,333,342,346,347,352,356,364,371,372,373,396,409,417,420,445,457,465,466,472,475,476,483,544,549,550,555,559,572,575,576,577,586,591,597,600,623,629,630,634,641,651,655,657,659,667,670,685,686,688,690,691,692,713,715,720,721,722,724,756,757,767,776,780,786,791,792
- A(435,7)-270 Suspended sediment, Adsorbed material - Overland flow:
The quantities and characteristics of suspended sediments will alter the makeup of surface waters draining agricultural fields.
- Related References: 2,9,26,32,69,81,143,152,153,174,192,194,253,259,288,404,412,421,472,530,543,555,564,577,749

Table II-2. Continued

A(435,7)-352 Suspended sediment, Adsorbed material - Sedimentation or wind deposition:

In conjunction with suitable overland flow velocities and slope conditions, suspended sediments may be deposited through local ponding or general reduction in runoff velocity. Wind may also deposit sediment.

Related References: 4,8,26,27,30,44,47,59,69,77,80,81,88,89,98,100,102,129,135,139,140,159,166,174,175,176,189,194,200,203,209,220,223,224,245,260,268,269,272,311,314,315,316,318,322,331,333,342,346,347,352,356,364,371,372,373,396,409,417,420,445,457,465,466,472,475,476,483,544,549,550,555,559,572,575,576,577,586,591,597,600,623,629,630,634,641,651,655,657,659,667,670,685,686,688,690,691,692,713,715,720,721,722,724,756,757,767,776,780,786,791,792

A442-287 Tillage methods - Pest problems:

Crop residues may serve as refugia for insects or pathogens, and weeds respond differentially to various types of cultivation.

Related Reference: 244

A442-292 Tillage methods - Plant cover:

This represents the direct effects of tillage methods on plant cover during the entire year, involving the amounts of residue or non-crop plant growth, the type and frequency of cultivation, the condition of the soil following full- or reduced-tillage in terms of erodibility, and the application of herbicides (which eliminate weeds but reduce plant cover).

Related References: 7,298

A442-301 Tillage methods - Production costs:

Tillage systems vary in their direct (equipment operation) and indirect (pesticide application) production costs. Note that crop yields are also affected by different tillage techniques.

Related References: 5,84,201,202,274,511,602,655

A442-389 Tillage methods - Soil exposure:

Related to the direct effects of tillage on plant cover, this interaction involves the effects of tillage on soil exposure, primarily through the amount of surface area exposed by the different tillage techniques and the frequency and timing of such exposure. This interaction becomes particularly important when the tillage system under use precludes the establishment or retention of any significant plant cover.

Related Reference: 298

Table II-2. Continued

- A442-(396,397) Tillage methods - Soil structure and texture:
This represents the effects of different tillage methods on soil structure, including compaction, disaggregation, hardpan formation, etc. The timing of soil manipulation required by a given tillage system is important here, since working a wet soil greatly magnifies the effects on soil structure over working a moist or dry soil.
- Related References: 124,244,298
- A446-106 Topography (especially local slope) - Drainage pattern:
This represents the effects of local slope, natural or modified, on existing surface and subsurface field drainage, other than through infiltration and percolation (see 382-(199,282)).
- Related References: 132,248,586,648,679,768
- A446-(199,282) Topography (especially local slope)- Infiltration, Percolation:
This represents the influence of effective local slope on rates of water penetration and vertical versus horizontal movement in the soil. This eventually affects the drainage pattern.
- Related References: 6,162,331,453,746
- A480-106 Waterborne erosion - Drainage pattern:
On a small scale, the surface drainage network may be altered by rill and gully erosion, which create routes of water movement. Of course, a small-scale rill may become an enormous gully with time.
- Related References: none
- A480-126 Waterborne erosion - Farm management:
This represents the influence of soil losses or sedimentation due to waterborne erosion on farm management decisions regarding crop production and erosion control, as influenced by considerations of farm income.
- Related References: 43,558
- A480-386 Waterborne erosion - Soil composition:
Removal of soil particles and adsorbed materials may change physical and chemical aspects of soil composition.
- Related Reference: 392
- A480-(435,7) Waterborne erosion - Suspended sediment, Adsorbed material:
Waterborne erosion, represented here as the convergence of soil detachment and transport, directly regulates the characteristics of eroded materials put in suspension.
- Related References: 43,317,377,392,394

Table II-2. Continued

- A485-392 Water holding capacity - Soil moisture:
As affected by soil composition, soil texture and soil structure, water holding capacity will partially determine soil moisture status at any given point in time.
- Related References: none
- A(505,7)-122 Windborne sediment, Adsorbed material - Exported material:
This represents the contribution of windborne sediment to material exported from the Agriculture Subsystem.
- Related References: none
- A(505,7)-352 Windborne sediment, Adsorbed material - Sedimentation or wind deposition:
This represents deposition of sediment by wind as a function of wind speed and quantities of sediment being transported.
- Related References: 269,317,377,494,747
- A(506,131)-508 Windbreaks, Fencerows - Wind speed, duration, and direction:
The effects of windbreaks in reducing wind speed and detachment, and promoting sedimentation, are represented here.
- Related Reference: 107
- A507-126 Wind erosion - Farm management:
This represents the influences of soil losses or deposition due to wind erosion on farm management decisions regarding erosion control practices and crop management, as influenced by considerations of farm income.
- Related References: 43,107,558
- A507-386 Wind erosion - Soil composition:
Removal of soil particles and adsorbed materials may change physical and chemical aspects of soil composition.
- Related References: 8,40,392,427
- A507-(505,7) Wind erosion - Windborne sediment, Adsorbed material:
This represents the contribution of wind erosion in the Agriculture Subsystem to windborne sediment and adsorbed materials. Variables affecting detachment and transport (such as wind speed) will also determine the characteristics of the transported sediment.
- Related References: 107,317,377

Table II-2. Concluded

- A508-352 Wind speed, duration, and direction - Sedimentation or wind deposition:
Deposition of sediment by wind requires suitable combinations of wind speed and airborne sediments. Wind speed is affected by both natural (topography, natural vegetation) and managed (planted windbreaks, fencerows) factors.
- Related References: 334,454
- A508-388 Wind speed, duration, and direction - Soil detachment:
Wind erosion requires both the detachment and transport of soil particles. Given suitable characteristics of the soil surface (exposure, erodibility, etc.), wind may dislodge soil particles, setting the stage for transport.
- Related References: none
- A508-507 Wind speed, duration, and direction - Wind erosion:
Wind serves as both the detachment force and the transport mechanism for wind erosion. The velocity and duration of suitable winds will affect total quantities of transported materials, and the distances they are moved.
- Related Reference: 107

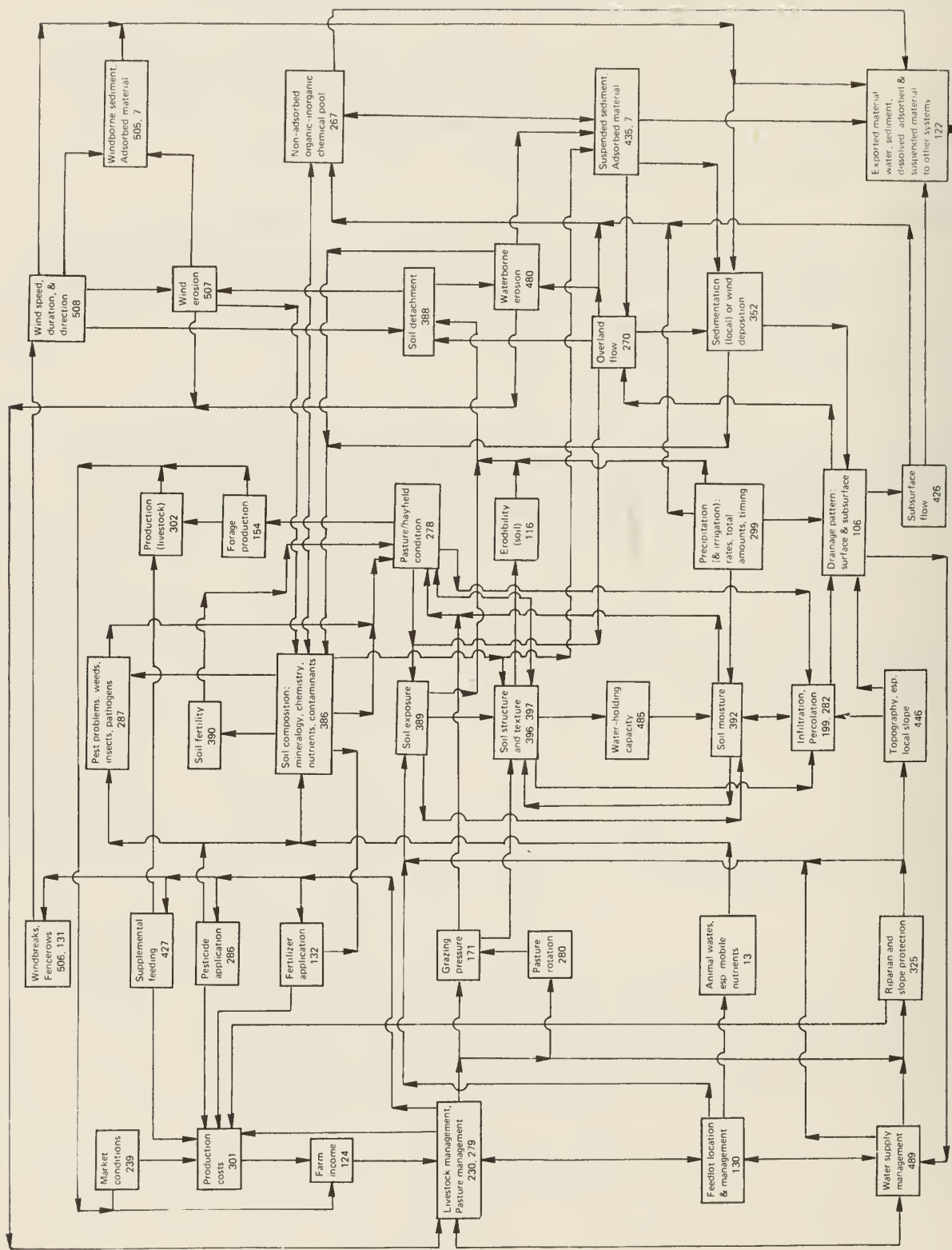


Figure II-8. Level II model for the Grassland Subsystem

Grassland Subsystem

Model Description and Model Interactions. Figure II-8 shows the Level II model for the Grassland Subsystem. The major interrelationships between the most important variables have already been described for the Agriculture Subsystem model.

The Grassland Subsystem includes natural grasslands, pastures, hayfields, orchards, highway right-of-ways (those not in shrub or forest cover), urban and rural lawns, parks, etc.

Small grain crops (wheat, oats, sorghum) and broadcast soybeans are placed in the Agriculture Subsystem due to the seasonal pattern of soil preparation and exposure. However, fields sown to these crops resemble hayfields (from the perspective of erosion) when a continuous plant cover is established. Thus for discrete erosion events, rather than annual averaging, fields in these types of crops may be considered as grasslands if desired.

Since pastures and hayfields represent the most extensive categories of grasslands in Illinois, the model component terminology is geared to these land uses. However, any of the remaining land use categories above can easily fit the model by slight alterations of component terms or selective removal of non-applicable components. For example, an orchard grower would change livestock and pasture management (G230,279) to "orchard management" and would probably ignore the components that deal with feedlot management (G130), animal wastes (G13), supplemental feeding (G427), forage production (G154), and livestock production (G302).

The Grassland Subsystem differs from the Agriculture Subsystem in four principal ways. These are:

- 1) Livestock are present on pastured grasslands and have effects on management decisions and on soils.
- 2) The role of plant cover and vigor, represented as pasture condition (G278), is relatively more important here, since tillage effects are reduced or absent.
- 3) The effects of slope are generally more significant in the Grassland Subsystem since pastures are often located on steeper terrain.
- 4) Riparian zones are more influential, since pastures frequently contain streams or ponds that are accessible to livestock.

Discussions of this model will be confined to management decisions and methods since soil and water variables have already been described for the Agriculture Subsystem.

Pasture/hayfield condition (G278) replaces plant cover in the Agriculture Subsystem (A292) and directly affects two components that have similarly replaced crop yields (A88)--forage production (G154) and livestock production (G302). Forage here means plant material either grazed directly or removed (baled or put in silo) for later consumption. These three components (G278, G154, and G302) jointly affect farm income, as balanced against production costs (G301) and market conditions (G239). Again, most management decisions, including erosion control efforts, are ultimately affected by production costs (fixed and variable) and farm income (G124).

Livestock and pasture management (G230,279) are connected to two other management components: feedlot management (G130) and water supply management (G489). The former is important due to the potential concentration of animal wastes and contaminated runoff. The latter is related to the use of in-pasture water sources, particularly streams, and livestock access to these water supplies.

Grazing pressure (G171) refers to the ratio between livestock numbers (and forage demands) and pasture acreage. Grazing pressure and pasture rotation (G280), as modified by management decisions, represent both the intensity of direct soil disruption by livestock and the effects of varying levels of pressure on pasture condition.

Examples of important higher-order interactions are as follows. The effects of feedlot management (G130) on non-adsorbed organic-inorganic chemical pool (G267) are represented by $G130 \rightarrow 13 \rightarrow 386 \rightarrow 267$. The effects of pest problems (G287) on pesticide application (G286) are represented by $G287 \rightarrow 278 \rightarrow 154 \rightarrow 302 \rightarrow 124 \rightarrow (230, 279) \rightarrow 286$.

Table II-3 gives the detailed descriptions of the model interactions.

Table II-3. Descriptions of Interactions for the
Grassland Subsystem Model

<u>Interaction code</u>	<u>Description</u>
G13-386	<p>Animal wastes - Soil composition: This represents the influences of animal wastes on pasture or near-feedlot soil composition, either through direct deposition by livestock or mechanical spreading of solid or liquid manure.</p> <p>Related References: 521,688,712,714,715</p>
G106-270	<p>Drainage pattern - Overland flow: (same as A106-270)</p> <p>Related References: 9,32,561,633</p>
G106-426	<p>Drainage pattern - Subsurface flow: (same as A106-426)</p> <p>Related Reference: 538</p>
G106-489	<p>Drainage pattern - Water supply management: Existing drainage patterns in pastures will affect decisions on the use of in-pasture streams, the location of man-made ponds, etc.</p> <p>Related References: 633,743</p>
G116-388	<p>Erodibility (soil) - Soil detachment: (same as A116-388)</p> <p>Related References: 18,38,40,174,194,237,239,241,453,460,462,582,646,678,726,752</p>
G124-(230,279)	<p>Farm income - Livestock management, Pasture management: This represents the powerful influence of farm income, as the result of the balancing forces of production costs, production rates, and market conditions, on livestock and pasture/hayfield management decisions. Of particular interest here are decisions which divert resources to erosion and/or sedimentation control.</p> <p>Related References: 580,595</p>
G130-13	<p>Feedlot management - Animal wastes: This represents the influence of feedlot management decisions on the location, quantity, character, and handling of animal wastes.</p> <p>Related Reference: 677</p>

Table II-3. Continued

- G130-(230,279) Feedlot management - Livestock management, Pasture management:
This and the reverse interaction represent the interplay between feedlot and pasture management decisions.
Related References: none
- G130-389 Feedlot management - Soil exposure:
This represents the effects of feedlot location and livestock density on soil exposure in and around the feedlot, plus travel corridors between pasture, feedlot, buildings, and/or water supplies.
Related References: none
- G130-489 Feedlot management - Water supply management:
This and the reverse interaction represent the interplay between feedlot and water supply management decisions.
Related References: none
- G132-301 Fertilizer application - Production costs:
This represents the contribution of fertilizer costs to total livestock-related production costs on the farm.
Related References: 84,599,617,655
- G132-386 Fertilizer application - Soil composition:
(same as A132-386)
Related References: 84,244,433,447,517,649,688,694,717
- G154-124 Forage production - Farm income:
This represents the contribution to farm income by forage produced and sold - i.e., forage not consumed on the same farm, which would influence farm income through livestock production (154-302-124).
Related References: none
- G154-302 Forage production - Production (livestock):
This represents the effects of forage production on livestock production rates, as influenced by pasture or hayfield condition, the handling of the forage (grazing, baling, silo storage, etc.), herd size, and supplemental feeding strategies.
Related References: none

- G171-278 Grazing pressure - Pasture or hayfield condition:
The effects of grazing pressure on pasture condition are primarily a function of the herd size: pasture size ratio and the amount of time spent in the pasture by the livestock. Pasture condition refers principally to plant cover and vigor and is a function of soil structure, soil composition, and water-related variables as well as grazing pressure.
- Related References: none
- G171-(396,397) Grazing pressure - Soil structure and texture:
Direct trampling by livestock is particularly acute along trails and in congregation areas, and is aggravated if steep slopes are involved. Note that grazing pressure may have an indirect effect on soil structure by decreasing plant vigor and root growth; the latter has a major impact on soil structure.
- Related References: none
- G(199,282)-106 Infiltration, Percolation - Drainage pattern:
(same as A(199,282)-106)
- Related References: 145,538,743
- G(199,282)-392 Infiltration, Percolation - Drainage pattern:
(same as A(199,282)-392)
- Related References: 6,124,176,219,331,463,471,766
- G(230,279)-130 Livestock management, Pasture management - Feedlot management:
This and the reverse interaction represent the interplay between livestock/pasture management and feedlot management.
- Related References: none
- G(230,279)-132 Livestock management, Pasture management - Fertilizer application:
The pasture condition and the projected benefits of increasing forage production and hence livestock production will influence decisions on the application of fertilizer.
- Related References: 593,595,776
- G(230,279)-171 Livestock management, Pasture management - Grazing pressure:
This interaction represents all management decisions concerning grazing pressure, involving several variables: market conditions, livestock production rates, farm income due to the livestock component, herd size in relation to pasture size, feed and supplement costs, the potential for pasture rotation, demand for row-crop acreage and consequent reduction of pasture acreage, and pasture condition.
- Related References: none

- G(230,279)-280 Livestock management, Pasture management - Pasture rotation:
This represents management decisions regarding pasture rotation, if the option exists, as influenced by market conditions, production rates, farm income due to livestock production, erosion, and especially pasture condition.
- Related References: none
- G(230,279)-286 Livestock management, Pasture management - Pesticide application:
This represents pasture management decisions to apply insecticides or herbicides to control insects and weeds, in response to pasture or hayfield alteration by pests (and hence projected forage production).
- Related Reference: 593
- G(230,279)-301 Livestock management, Pasture management - Production costs:
This represents livestock and pasture management decisions concerning production costs, as outcomes of previous interplays between market conditions, livestock production rates, production costs, and farm income. "Production costs" here includes erosion or sedimentation controls implemented by the farmer and subject to management under the influence of on-farm and off-farm economic, legal, and social forces.
- Related Reference: 580
- G(230,279)-325 Livestock management, Pasture management - Riparian and slope protection:
This represents management decisions to implement (or retain) riparian or slope protection measures, resulting primarily in reduced soil exposure. This may be accomplished through restricted livestock access to slopes and riparian zones or by establishing plant cover on vulnerable slopes. These decisions are influenced by pasture characteristics and water supply management.
- Related References: none
- G(230,279)-427 Livestock management, Pasture management - Supplemental feeding:
This represents management decisions concerning the use of feed and supplements beyond those produced on the farm. The decisions are influenced by a host of variables, among which are market conditions (for buying the supplemental feed), pasture condition and forage production, herd size and livestock production rates, and reduction of pasture acreage due to row-crop acreage demand.
- Related References: none

- G(230,279)-489 Livestock management, Pasture management - Water supply management:
 This and the reverse interaction represent the interplay between livestock/pasture and water supply management, particularly in-pasture streams and ponds, and livestock access to water supplies.
 Related References: none
- G(230,279)-(506,131) Livestock management, Pasture management - Windbreaks, Fencerows:
 This represents management decisions regarding the use of windbreaks and/or the retention of natural barriers to wind movement, in an effort to reduce wind speed and offset wind erosion.
 Related References: none
- G239-124 Market conditions - Farm income:
 This represents the effects of market conditions, primarily livestock commodity prices and supplemental feed prices, on farm income, as balanced against production costs and livestock production rates.
 Related Reference: 165
- G239-301 Market conditions - Production costs:
 This interaction represents the effect of market conditions on total livestock production costs through the prices of supplemental feeds, feeder calves, heifers, etc.
 Related References: 165,599
- G267-122 Organic-inorganic chemical pool (non-adsorbed) - Exported material:
 (same as A267-122)
 Related References: 26,269,476,555
- G267-386 Organic-inorganic chemical pool (non-adsorbed) - Soil composition:
 (same as A267-386)
 Related References: 8,27,30,102,139,140,230,260,265,268,269,286,318,370,371,372,373,420,433,435,436,447,465,466,476,483,559,576,577,597,600,630,661,670,688,715,757
- G267-(435,7) Organic-inorganic chemical pool (non-adsorbed) - Suspended sediment, Adsorbed material:
 (same as A267-(435,7))
 Related References: 89,98,113,234,322,388,457,534,550,600,690

Table II-3. Continued

- G270-267 Overland flow - Organic-inorganic chemical pool
(non-adsorbed):
(same as A270-267)

Related References: 26,39,69,81,174,194,472,555,577
- G270-352 Overland flow - Sedimentation or wind deposition:
(same as A270-352)

Related Reference: 194
- G270-388 Overland flow - Soil detachment:
(same as A270-388)

Related References: 143,174,192,194,288,412,460,543,561,577,671,
749,752
- G270-389 Overland flow - Soil exposure:
(same as A270-389)

Related Reference: 749
- G270-480 Overland flow - Waterborne erosion:
(same as A270-480)

Related Reference: 472
- G278-154 Pasture or hayfield condition - Forage production:
This represents the effects of pasture or hayfield condition
(plant cover and vigor) on the quality and quantity of forage
production.

Related References: none
- G278-(199,282) Pasture or hayfield condition - Infiltration, Percolation:
This represents the effects of pasture condition, specifically
plant cover/soil exposure and root growth and activity, on
infiltration and percolation, respectively. The results are a
decrease in the rate of water entry into the soil (and soil
detachment) by foliage interception, and often an increase in
percolation due to old and new root channels. The attainment of
field saturation and maximum runoff discharge may be delayed by
the first of these effects.

Related References: none

Table II-3. Continued

- G278-270 Pasture or hayfield condition - Overland flow:
The amount of plant cover, including both live and dead materials, may form obstructions to the movement of runoff. The results are reduced velocity, increased sedimentation, reduced detachment, and consequently reduced erosion. Thus a pasture or hay field in good condition retards soil erosion in several ways.
- Related References: none
- G278-389 Pasture or hayfield condition - Soil exposure:
Plant cover and soil exposure are the reciprocals of each other from the perspective of erosion. Plant cover may significantly decrease infiltration, soil detachment, and overland flow rates, and consequently waterborne erosion. Thus all factors affecting pasture or hayfield condition are intimately tied to eventual erosion rates.
- Related References: none
- G278-392 Pasture or hayfield condition - Soil moisture:
Pasture plants may affect soil moisture through infiltration and percolation, as discussed above (278-(199,282)). However, plants may greatly reduce soil moisture levels through transpiration; hence better pasture conditions with greater amounts of foliage may result in lower soil moisture levels through this process. This is partially offset by plant shading of the soil surface and lowered surface temperatures, but the effect is still significant, particularly in the removal of water from lower rooting depths in the soil profile.
- Related References: none
- G278-(396,397) Pasture or hayfield condition - Soil structure and texture:
The influences of plants on soil structure are due to channelization and increased aeration by living plants, and contribution of organic matter to the soil.
- Related References: none
- G280-171 Pasture rotation - Grazing pressure:
This represents the effects of pasture rotation on grazing pressure, and hence on pasture condition, forage and livestock production rates, and waterborne erosion.
- Related References: none
- G286-287 Pesticide application - Pest problems:
(same as A286-287)
- Related References: 84,244,260,268,316,317,377,517,579,593,607,
617,650,651,655,686,728

Table II-3. Continued

- G286-301 Pesticide application - Production costs:
(same as A286-301)
Related References: 84,617,655
- G286-386 Pesticide application - Soil composition:
(same as A286-386)
Related References: 84,244,260,268,517,607
- G287-278 Pest problems - Pasture or hayfield condition:
This represents the detrimental effects of weeds or insects on pasture/hayfield condition, forage production, and livestock production. This is due either to competition from weeds for water and minerals, or to herbivory and disease by insects and pathogens.
Related References: none
- G299-106 Precipitation - Drainage pattern:
(same as A299-106)
Related References: 9,14,32,63,88,132,145,146,163,383,385,438,
538,561,586,633,648,679,680,735,743,767,768,
789,790
- G299-267 Precipitation - Organic-inorganic chemical pool (non-adsorbed):
(same as A299-267)
Related References: 8,37,39,47,81,88,132,145,150,232,234,245,
286,331,389,396,433,459,483,520,559,572,586,
591,651,661,715,767
- G299-388 Precipitation - Soil detachment:
(same as A299-388)
Related References: 38,141,143,190,239,288,380,382,446,453,460,
462,471,474,483,485,561,582,645,646,748,
749,752,765
- G299-392 Precipitation - Soil moisture:
(same as A299-392)
Related References: 38,107,331,463,471,539,734,766
- G301-124 Production costs - Farm income:
This represents the effects of fixed and flexible costs on farm income, as balanced against forage and livestock production rates and market conditions.
Related References: 84,165,511,580,602,655

Table II-3. Continued

- G302-124 Production (livestock) - Farm income:
This represents the effects of livestock production rates (meat, milk, wool, feeder calves, etc.) on farm income, as balanced against production costs and market conditions.
- Related References: none
- G325-389 Riparian and slope protection - Soil exposure:
This represents the beneficial effects of slope and/or riparian protection on soil exposure and ultimately on soil erosion, through reduced trampling and sod disruption by livestock. This may involve restricted access to riparian zones and vulnerable slopes.
- Related Reference: 296
- G325-446 Riparian and slope protection - Topography (especially local slope):
This represents protection of riparian zones and/or slopes from waterborne erosion through direct manipulation of slope characteristics (reducing grade on livestock travel corridors, etc.)
- Related References: 131,162,296,430
- G352-106 Sedimentation or wind deposition - Drainage pattern:
(same as A352-386)
- Related References: 63,69,81,88,143,153,194,259,412,421,438,530,
567,577,679,680,749,767
- G352-386 Sedimentation or wind deposition - Soil composition:
(same as A352-386)
- Related References: 8,24,27,114,153,206,211,269,318,323,340,348,
381,396,405,426,458,465,466,467,482,483,535,
565,577,582,600,603,607,658,670,679,688,712,
718,746,748
- G386-267 Soil composition - Organic-inorganic chemical pool
(non-adsorbed):
(same as A386-267)
- G386-278 Soil composition - Pasture or hayfield condition:
This represents the influences of soil composition on pasture condition (plant cover and vigor), other than through soil fertility (390-278) or pest reduction (386-287-278). Examples would be soil pH, herbicides or other toxins, or excessive salt concentrations.
- Related References: none

Table II-3. Continued

- G386-287 Soil composition - Pest problems:
(same as A386-287)
Related References: 50,84,94,244,517,625,637,743
- G386-390 Soil composition - Soil fertility:
(same as A386-390)
Related References: 20,50,84,94,503,626,637
- G386-(396,397) Soil composition - Soil structure and texture:
(same as A386-(396,397))
Related References: 38,41,124,219,244,340,426,432,517,626,673
- G386-(435,7) Soil composition - Suspended sediment, Adsorbed material:
(same as A386-(435,7))
Related References: 269
- G388-480 Soil detachment - Waterborne erosion:
(same as A388-480)
Related References: 392,394,706
- G388-507 Soil detachment - Wind erosion:
(same as A388-507)
Related References: 40,323,392,394,706
- G389-388 Soil exposure - Soil detachment:
Detachment of soil particles is accelerated by exposure of the soil surface and retarded by any factor that decreases exposure, such as plant cover (292-389) or overland flow (270-389). The effect of the exposure is modified by the timing of the exposure and the condition of the exposed soil, which are in turn affected by farm management decisions regarding grazing pressure, pasture rotation, fertilizer application, and farm income.
Related References: 130,529,546,582,749
- G389-392 Soil exposure - Soil moisture:
(same as A389-392)
Related References: none
- G389-(396,397) Soil exposure - Soil structure and texture:
(same as A389-(396,397))
Related References: 130,298

Table II-3. Continued

- G390-278 Soil fertility - Pasture or hayfield condition:
Pasture or hayfield condition is determined by total cover and vigor of desirable forage species. The amount of plant biomass per unit area, and possibly the species composition and dominance rankings, will depend on soil fertility, in addition to other factors such as soil moisture and pest problems.
- Related References: none
- G390-287 Soil fertility - Pest problems:
(same as A390-287)
- Related Reference: 776
- G392-(199,282) Soil moisture - Infiltration, Percolation:
(same as A392-(199,282))
- Related References: 124,463,766
- G392-278 Soil moisture - Pasture or hayfield condition:
This interaction represents the influence of temporal and spatial patterns of soil moisture availability (as affected by numerous soil and water variables) on pasture or hayfield condition. The influence may be either positive (retention of available water into drought periods) or negative (too much water, and reduced plant performance).
- Related References: none
- G392-(396,397) Soil moisture - Soil structure and texture:
(same as A392-(396,397))
- Related References: 38,124,517
- G(396,397)-116 Soil structure and texture - Erodibility (soil):
(same as A(396,397)-116)
- Related References: 38,556
- G(396,397)-(199,282) Soil structure and texture - Infiltration,
Percolation:
(same as A(396,397)-(199,282))
- Related References: 6,124,176,219,331,471
- G(396,397)-278 Soil structure and texture - Pasture or hayfield condition:
The direct effects of soil structure on pasture plant performance are through favorability to root growth. Indirect effects are through soil moisture and all variables that affect soil moisture.
- Related References: none

Table II-3. Continued

G(396,397)-485 Soil structure and texture - Water holding capacity:
(same as A(396,397)-485)

Related References: none

G426-122 Subsurface flow - Exported material:
Water, suspended sediment and adsorbed materials, and non-adsorbed chemicals are carried in subsurface drainage flows through tiles or pipes; they may be exported from the Grassland Subsystem.

Related References: none

G426-267 Subsurface flow - Organic-inorganic chemical pool
(non-adsorbed):
(same as A426-267)

Related References: 39,224,311,414,731

G427-301 Supplemental feeding - Production costs:
This represents the contribution of supplemental feeding costs to total livestock production costs, as affected by market prices for such feed.

Related References: none

G427-302 Supplemental feeding - Production (livestock):
This represents the effects of supplemental feeding (forage, grains, or supplements) on livestock production rates, as influenced by pasture or hayfield condition, grazing pressure, and the rate of gain by livestock on pasture-derived forages alone.

Related References: none

G(435,7)-122 Suspended sediment, Adsorbed material - Exported material:
(same as A(435,7)-122)

Related References: 393,596,693,759

G(435,7)-267 Suspended sediment, Adsorbed material - Organic-inorganic
chemical pool (non-adsorbed):
(same as A(435,7)-267)

Related References: 4,8,26,27,30,44,47,59,69,77,80,81,88,89,98,
100,102,129,135,139,140,159,166,174,175,176,
189,194,200,203,209,220,223,224,245,260,268,
269,272,311,314,315,316,318,322,331,333,342,
346,347,352,356,364,371,372,373,396,409,417,
420,445,457,465,466,472,475,476,483,544,549,
550,555,559,572,575,576,577,586,591,597,600,
623,629,630,634,641,651,655,657,659,667,670,
685,686,688,690,691,692,713,715,720,721,722,
724,756,757,767,776,780,786,791,792

Table II-3. Continued

G(435,7)-270 Suspended sediment, Adsorbed material - Overland flow:
(same as A(435,7)-270)

Related References: 2,9,26,32,69,81,143,152,153,174,192,194,253,
259,288,404,412,421,472,530,543,555,564,577,
749

G(435,7)-352 Suspended sediment, Adsorbed material - Sedimentation or wind
deposition:
(same as A(435,7)-352)

Related References: 3,4,7,8,21,24,25,27,42,44,45,48,49,54,60,61,
62,63,65,66,67,69,73,75,76,77,78,80,81,87,
88,89,90,92,93,96,98,106,108,109,111,114,
115,117,119,126,127,128,129,130,135,136,138,
141,143,147,149,153,166,167,168,169,170,172,
173,175,180,188,193,194,198,203,204,205,206,
211,218,220,224,239,242,248,250,251,256,259,
263,269,272,276,277,281,282,283,287,302,306,
309,310,313,314,315,317,318,319,320,321,323,
327,328,332,333,334,335,338,339,340,346,347,
348,349,350,351,352,354,365,366,375,377,381,
394,396,398,399,400,401,402,405,406,409,412,
417,421,426,437,438,439,441,446,448,449,450,
451,454,457,458,465,466,467,469,479,482,483,
488,489,490,492,493,494,495,496,497,498,499,
507,512,515,524,526,529,530,532,535,537,541,
542,544,546,547,552,557,562,563,564,565,568,
570,577,582,596,600,602,603,607,614,615,618,
623,638,639,640,641,643,644,645,646,647,651,
654,658,662,667,668,670,674,678,679,680,681,
682,685,686,688,691,692,693,699,700,702,703,
704,707,709,712,718,724,727,732,733,742,746,
747,748,749,759,760,762,763,767,771,775,781,
785,787,792

G446-106 Topography (especially local slope) - Drainage pattern:
(same as A446-106)

Related References: 132,248,586,648,679,768

G446-(199,282) Topography (especially local slope) - Infiltration,
Percolation:
(same as A446-(199,282))

Related References: 6,162,331,453,746

G480-106 Waterborne erosion - Drainage pattern:
(same as A480-106)

Related References: none

Table II-3. Continued

- G480-(230,279) Waterborne erosion - Livestock management, Pasture management:
This represents the influence of soil losses or sedimentation due to waterborne erosion on livestock and pasture management decisions regarding grazing pressure, pasture condition, and erosion control, as modified by considerations of farm income.
- Related References: none
- G480-386 Waterborne erosion - Suspended sediment, Adsorbed material:
(same as A480-386)
- Related Reference: 392
- G480-(435,7) Waterborne erosion - Suspended sediment, Adsorbed material:
(same as A480-(435,7))
- Related References: 43,317,377,392,394
- G485-392 Water holding capacity - Soil moisture:
(same as A485-392)
- Related References: none
- G489-130 Water supply management - Feedlot management:
This and the reverse interaction represent the interplay between water supply and feedlot management.
- Related References: none
- G489-(230,279) Water supply management - Livestock management, Pasture management:
This and the reverse interaction represent the interplay between decisions regarding water supplies and livestock access, the location of water sources (natural or man-made) in pastures, travel corridors to waters, and riparian or slope protection.
- Related References: none
- G489-325 Water supply management - Riparian and slope protection:
Livestock access to in-pasture natural or man-made water sources may heavily affect soil exposure, structure, and erodibility. This interaction represents decisions to implement or retain riparian or slope protection as directly influenced by water access routes.
- Related References: none

Table II-3. Continued

- G489-389 Water supply management - Soil exposure:
In-pasture natural or man-made water sources are often the most serious sources of erosion in grasslands, due to livestock trampling and sod disruption, especially on streambanks. Water management decisions regarding livestock access thus have direct bearing on soil erodibility and waterborne erosion rates.
- Related References: none
- G(505,7)-122 Windborne sediment, Adsorbed material - Exported material:
This represents the contribution of windborne sediment to material exported from the Grassland Subsystem.
- Related References: none
- G(505,7)-352 Windborne sediment, Adsorbed material - Sedimentation or wind deposition:
(same as A(505,7)-352)
- Related References: none
- G(506,131)-508 Windbreaks, Fencerows - Wind speed, duration, and direction:
(same as A(506,131)-508)
- Related Reference: 107
- G507-386 Wind erosion - Soil composition:
(same as A507-386)
- Related References: 8,40,392,427
- G507-(505,7) Wind erosion - Windborne sediment, Adsorbed material:
This represents the contribution of wind erosion in the Grassland Subsystem to windborne sediment and adsorbed materials. Variables affecting detachment and transport, such as wind speed, will also determine the characteristics of the transported material.
- Related Reference: 107
- G508-352 Wind speed, duration, and direction - Sedimentation or wind deposition:
(same as A508-352)
- Related References: 334,454
- G508-388 Wind speed, duration, and direction - Soil detachment:
(same as A508-388)
- Related References: none

Table II-3. Concluded

G508-507 Wind speed, duration, and direction - Wind erosion:
(same as A508-507)

Related Reference: 107

**ILLINOIS GEOLOGICAL
SURVEY LIBRARY
JUN 6 1985**

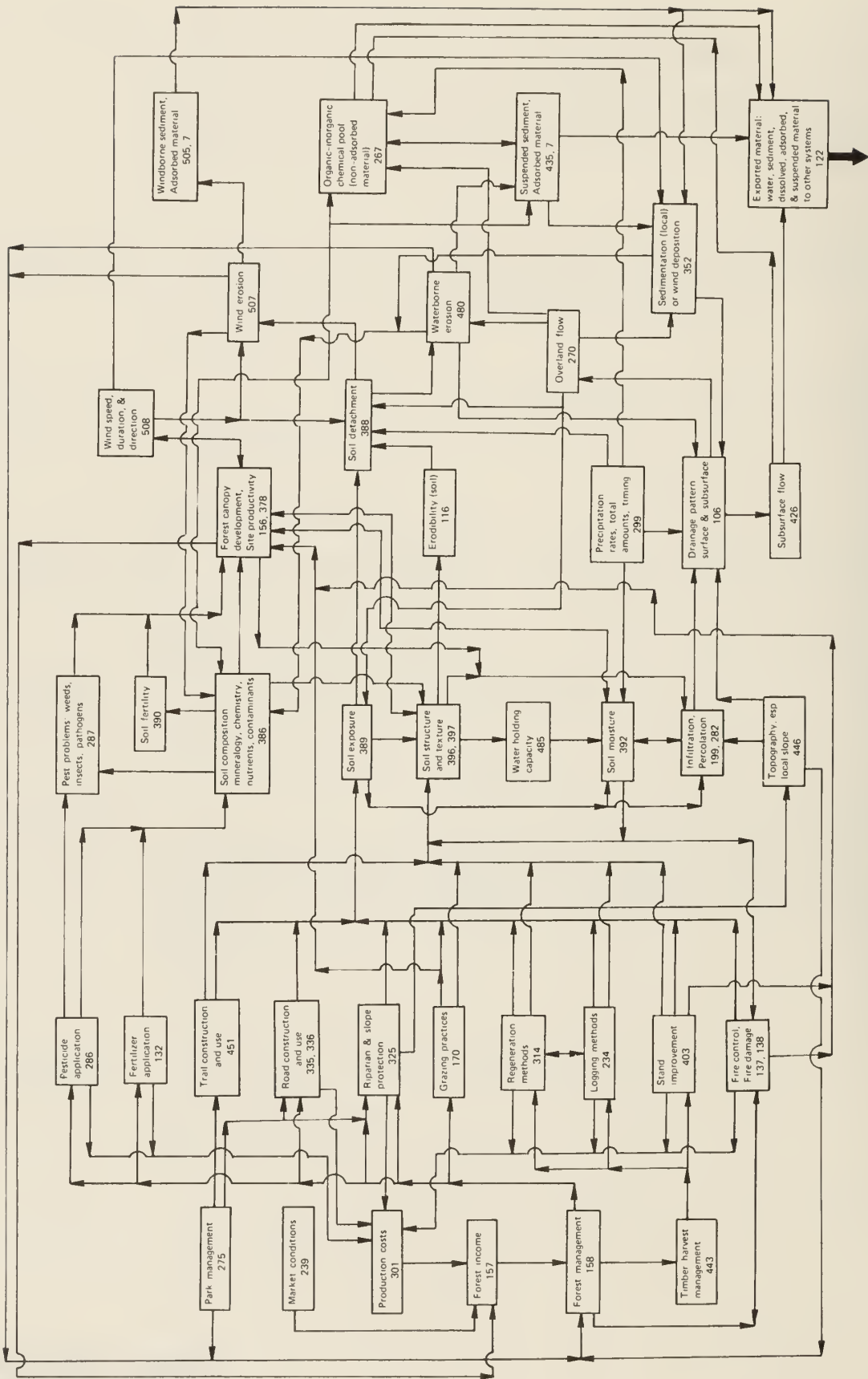


Figure II-9. Level II model for the Forest Subsystem

Forest Subsystem

Model Description and Model Interactions. The Level II model for the Forest Subsystem is given in Figure II-9. The Forest Subsystem includes state and national forests, forested portions of state and local parks, forest plantations (except for intensively cultivated nurseries), and all other sites with continuous forest canopy, except sites that reasonably belong in other systems or subsystems.

An explanation concerning continuous forest canopy for the Forest Subsystem is needed. Many city parks and suburban lawns may possess a nearly continuous canopy. The important features distinguishing the Forest Subsystem are that 1) the continuous canopy is usually composed of several layers and significantly buffers the soil from the detachment power of precipitation, and 2) the forest floor is neither intensively cultivated nor characterized by extensive grass-forb production typical of pastures or hayfields. In addition, it is widely recognized that forest soils (and attendant humus and litter layers) serve extended water storage and gradual release functions that contrast with those of non-forested sites.

The soil and water variables and the major processes of detachment and transport are the same as in the Agriculture and Grassland Subsystems, and are not discussed here. The Forest Subsystem differs from the previous two subsystems in the following three areas:

- 1) Roads and trails, both during construction and use, have significant erosional impacts in the forest (park).
- 2) Fire, both unintended (natural) and intended for management purposes, can alter erosion potential dramatically through increased soil exposure. In addition, fire prevention or control may involve soil disruption (e.g., building firebreaks).

- 3) A wider variety of uses is typically made of forests, particularly farm woodlots. These include a) logging, either on a small-scale selective basis, as in firewood gathering or periodic culling, or in infrequent major cuts; b) recreation, usually hiking, camping, or horseback riding; and c) grazing by livestock.

There are useful analogies that can be made between the Forest Subsystem and the Agriculture and Grassland Subsystems discussed previously. For example, crop yield (A88), replaced by forage production (G154) and livestock production (G302) in the Grassland Subsystem model, is now replaced by forest canopy development and site productivity (F156,378). Pesticide (F286) and fertilizer (F132) application, riparian and slope protection (F325), grazing practices (F170), market conditions (F239), production costs (F301), and forest income (F157) all interact with other components here in the same way as in the other models.

The suite of forest management techniques in the second column of components (F335,336; F314; F234; F403; F137,138) influence erosion primarily through increased soil exposure and disruption. This is most often due to equipment activity, log removal, and perhaps seedbed preparation.

Grazing by livestock (F170) is usually detrimental to forest productivity and certainly retards or eliminates regeneration. In the worst cases, grazing and trampling by livestock in woodlands seriously increase erosion through soil exposure and disruption. Tree death and foliage elimination may result, allowing rainfall to pass unintercepted and detach the exposed soil.

Extensive use of park trails can lead to accelerated soil loss unless precautions are taken in the form of 1) proper trail location, construction, and hiking directions, 2) restricted access, and/or 3) enforcement of hiking regulations.

Road construction and use are often major contributors to soil erosion since roads are typically built for the short-term purpose of timber removal, with little regard for their acceleration of soil loss. This is acutely true in steeper terrain.

Table II-4 provides detailed descriptions of the model interactions for the Forest Subsystem.

Table II-4. Descriptions of Interactions for the Forest Subsystem Model

<u>Interaction code</u>	<u>Description</u>
F106-270	<p>Drainage pattern - Overland flow: (same as A106-270)</p> <p>Related References: 9,32,561,633</p>
F106-426	<p>Drainage pattern - Subsurface flow: (same as A106-426)</p> <p>Related Reference: 538</p>
F116-388	<p>Erodibility (soil) - Soil detachment: (same as A116-388)</p> <p>Related References: 38,40,194,237,239,241,453,460,462</p>
F(137,138)-(156,378)	<p>Fire control, Fire damage - Forest canopy development, Site productivity: This represents the effects of fire on forest growth, both detrimental (uncontrolled fire damage to foliage, stems, and roots) and beneficial (controlled burning of accumulated fuel or undesirable competition, and release of nutrients, especially nitrogen).</p> <p>Related References: none</p>
F(137,138)-301	<p>Fire control, Fire damage - Production costs: This interaction represents the direct contribution of fire control measures to forest production costs. It does not include such items as regeneration plantings following fire.</p> <p>Related References: none</p>
F(137,138)-389	<p>Fire control, Fire damage - Soil exposure: Under either controlled or uncontrolled burning, but particularly due to intensive cases of the latter, soil exposure may be excessive. This will range in severity from light litter removal to complete canopy-through-humus removal, and the latter can have devastating effects on erosion rates because of the highly erodible nature of most exposed forest soils.</p> <p>Related References: none</p>

F(156,378)-157 Forest canopy development, Site productivity - Forest income:

This represents the contribution of forest products, as determined by site productivity (often called site index), to forest-derived income. This is balanced against production costs and market prices for forest products.

Related References: none

F(156,378)-(199,282) Forest canopy development, Site productivity - Infiltration, Percolation:

This represents the influences of forest canopy condition on infiltration, through rainfall interception, delayed release, reduced raindrop velocity, and streamflow. Percolation is also affected by root growth and channel development.

Related References: none

F(156,378)-392 Forest canopy development, Site productivity - Soil moisture:

Through transpiration, forest foliage may significantly lower moisture levels in the soil, particularly in the lower depths of the rooting zone.

Related References: none

F(156,378)-(396,397) Forest canopy development, Site productivity - Soil structure and texture:

Addition of organic matter and root activity by forest plants affects soil texture and structure. Thus overall forest condition, as measured by the total cover and vigor of the forest vegetation, significantly affects soil characteristics.

Related References: none

F(156,378)-403 Forest canopy development, Site productivity - Stand improvement:

The condition of the forest canopy and projected products will interact with all parts of the forest and timber harvest management plan, possibly indicating the need for stand improvement.

Related References: none

F(156,378)-508 Forest canopy development, Site productivity - Wind speed, duration, and direction:

The condition of the forest will affect its capabilities as a reducer of wind velocities and hence soil detachment and wind erosion. Of particular importance would be the density of the forest foliage at all levels in the vertical profile from the top of the canopy to the forest floor, and the width of the forested subsystem.

Related References: none

- F157-158 Forest income - Forest management:
 This represents the influence of income due to forest-derived products or amenities on forest management plans. This may range from occasional firewood removal and sale from small farm woodlots to major timber harvest on private or public forested lands. It may also include non-wood products, such as wildlife-related fees (hunting, hiking, etc). The income will be the result of the balance between production costs and amount of products yielded.
- Related References: none
- F158-132 Forest management - Fertilizer application:
 This represents management decisions on the type, timing, amounts, and frequency of fertilizer application, particularly during regeneration.
- Related Reference: 317
- F158-(137,138) Forest management - Fire control, Fire damage:
 This represents management decisions on controlled burning or response to uncontrolled fires. Interacting variables include projected loss of forest-related products and income, availability of fire control equipment, and the costs of control or controlled burning.
- Related References: none
- F158-170 Forest management - Grazing practices:
 This represents forest management decisions to allow or prohibit grazing, particularly by livestock on farm woodlots, and control over the intensity of such grazing.
- Related References: none
- F158-286 Forest management - Pesticide practices:
 This represents management decisions on the type, timing, amount, method, and frequency of pesticide application, in response to pest problems (weeds, insects, or pathogens) and projected loss of forest products.
- Related Reference: 317
- F158-325 Forest management - Riparian and slope protection:
 This represents forest management decisions to protect slopes and riparian zones from erosion through restricted access, erosion control structures, greenbelt retention or establishment, etc. This is especially important during road construction and timber harvest.
- Related References: none

Table II-4. Continued

- F158-(335,336) Forest management - Road construction and use:
This represents road construction plans and methods as part of the overall forest management plan, often due to timber harvest.
- Related Reference: 716
- F158-443 Forest management - Timber harvest management:
This represents timber harvest plans as part of the overall forest management plan, including the projected effects of timber harvest on other activities.
- Related References: 317,455,716
- F132-301 Fertilizer application - Production costs:
This represents the contribution of fertilizer costs to total production costs.
- Related References: 84,599,617,655
- F132-386 Fertilizer application - Soil composition:
(same as A132-386)
- Related References: 84,244,433,447,517,649,688,694,717
- F170-(156,378) Grazing practices - Forest canopy development, Site productivity:
This represents the influences of grazing on forest canopies and site productivity other than through soil structure and composition, primarily due to browsing and bark damage. Mortality or reduced growth of reproductive size classes (seedlings, saplings) can be extensive, and damage to bark of mature trees may facilitate entry of pathogens.
- Related References: none
- F170-389 Grazing practices - Soil exposure:
This represents increased exposure of forest soils due to livestock trampling, rooting, and travel corridors. This can be severe on heavily used woodlots.
- Related References: none
- F170-(396,397) Grazing practices - Soil structure and texture:
The effects of livestock on soil structure are due to trampling and rooting. Note that these are direct effects, and that livestock may indirectly cause other changes in soil texture and structure through their influence on forest plants (170-156,378-(396,397)).
- Related References: none

Table II-4. Continued

F(199,282)-106 Infiltration, Percolation - Drainage pattern:
(same as A(199,282)-106)

Related References: 145,538,743

F(199,282)-392 Infiltration, Percolation - Soil moisture:
(same as A(199,282)-392)

Related References: 6,124,176,219,331,463,471,766

F234-301 Logging methods - Production costs:
This represents the effect of specific logging methods on total
production costs.

Related References: none

F234-314 Logging methods - Regeneration methods:
This represents the interplay between logging and regeneration
techniques, primarily based on the dichotomy between natural
versus artificial restocking, the conditions best suited to each,
and how logging affects such conditions.

Related References: none

F234-389 Logging methods - Soil exposure:
This represents the effects of different logging methods on soil
exposure, primarily through log removal and heavy equipment
operation, as well as slash management.

Related References: none

F234-(396,397) Logging methods - Soil structure and texture:
This represents the effects of different logging methods on soil
structure, through treefall and uprooting, log removal, heavy
equipment operation, etc.

Related References: none

F239-158 Market conditions - Forest management:
This represents the effect of market prices for forest products
on forest management plans.

Related References: none

F267-122 Organic-inorganic chemical pool (non-adsorbed) - Exported
material:
(same as A267-122)

Related References: 26,269,476,555

Table II-4. Continued

- F267-386 Organic-inorganic chemical pool (non-adsorbed) - Soil composition:
(same as A267-386)
- Related References: 8,27,30,102,139,140,230,260,265,268,269,286,318,370,371,372,373,420,433,435,436,447,465,466,476,483,559,576,577,597,600,630,661,670,688,715,757
- F267-(435,7) Organic-inorganic chemical pool (non-adsorbed) - Suspended sediment, Adsorbed material:
(same as A267-(435, 7))
- Related References: 89,98,113,234,322,388,457,534,550,600,690
- F270-267 Overland flow - Organic-inorganic chemical pool (non-adsorbed):
This represents the contribution of overland flow and materials transported by runoff to total non-adsorbed chemical pools in waters draining forested lands.
- Related References: 26,39,69,81,174,194,472,555,577
- F270-352 Overland flow - Sedimentation or wind deposition:
Spatial and temporal patterns of forest drainage (especially runoff velocity) may result in local ponding. In conjunction with suspended sediment from waterborne erosion, sedimentation may occur.
- Related Reference: 194
- F270-388 Overland flow - Soil detachment:
(same as A270-388)
- Related References: 143,174,192,194,288,412,460,543,561,577,671,749,752
- F270-389 Overland flow - Soil exposure:
(same as A270-389)
- Related Reference: 749
- F270-480 Overland flow - Waterborne erosion:
(same as A270-480)
- Related Reference: 472
- F275-158 Park management - Forest management:
In situations where recreational areas or nature preserves contain forested tracts, this interaction refers to that part of a park management plan that deals specifically with forest management. This may involve cutting of existing forest, establishment of new forest, protection of existing areas, etc.
- Related References: none

Table II-4. Continued

- F275-325 Park management - Riparian and slope protection:
This represents park management decisions to protect slopes and riparian zones from erosion by restricted access, erosion control structures, greenbelt retention or establishment, etc.
- Related References: none
- F275-(335,336) Park management - Road construction and use:
This represents park management decisions involving road construction and use and, in particular, efforts to reduce erosion through slope management or other measures.
- Related References: none
- F275-451 Park management - Trail construction and use:
This represents park management decisions on the construction and maintenance of hiking or riding trails, including regulations for their use.
- Related References: none
- F286-287 Pesticide application - Pest problems:
(same as A286-287)
- Related References: 84,244,260,268,316,317,377,517,579,593,607,
617,650,651,655,686,728
- F286-301 Pesticide application - Production costs:
(same as A286-301)
- Related References: 84,617,655
- F286-386 Pesticide application - Soil composition:
(same as A286-386)
- Related References: 84,244,260,268,517,607
- F287-(156,378) Pest problems - Forest canopy development, Site productivity:
This represents the effects of defoliation, vascular disruption, and competition by plant competitors, insects, and pathogens on forest canopy condition and growth. Pest damage during regeneration may be most acute.
- Related References: none
- F299-106 Precipitation - Drainage pattern:
(same as A299-106)
- Related References: 9,14,32,63,88,132,145,146,163,383,385,438,
538,561,586,633,648,679,680,737,743,767,768,
789,790

Table II-4. Continued

- F299-267 Precipitation - Organic-inorganic chemical pool
 (non-adsorbed):
 (same as A299-267)
- Related References: 8,37,39,47,81,88,132,145,150,159,232,234,
 245,286,331,389,396,433,459,483,520,559,
 572,586,591,651,661,715,767
- F299-388 Precipitation - Soil detachment:
 (same as A299-388)
- Related References: 38,141,143,190,239,288,380,382,446,453,460,
 462,471,474,483,485,561,582,645,646,748,
 749,752,765
- F299-392 Precipitation - Soil moisture:
 (same as A299-392)
- Related References: 38,107,331,463,471,539,734,766
- F301-157 Production costs - Forest income:
This represents the effects of fixed and flexible costs on
forest-derived income, as balanced against site productivity and
market conditions for forest products.
- Related References: none
- F314-234 Regeneration methods - Logging methods:
This represents the interplay between regeneration plans and
logging techniques, as discussed under F234-314 above.
- Related References: none
- F314-301 Regeneration methods - Production costs:
This represents the contribution of regeneration costs to total
production costs.
- Related References: none
- F314-389 Regeneration methods - Soil exposure:
This represents the effects of different forms of regeneration on
soil exposure following timber harvest, stand improvement, or
fire. Regeneration may cause minimal increases under natural
restocking or major increases under intensive seedbed
preparation.
- Related References: none
- F314-(396,397) Regeneration methods - Soil structure and texture:
The same factors that relate regeneration techniques to soil
exposure (314-389) affect soil structure and texture.
- Related References: none

Table II-4. Continued

- F325-301 Riparian and slope protection - Production costs:
The beneficial effects of riparian or slope protection measures require a monetary investment, and they contribute to total production costs.
- Related References: none
- F325-389 Riparian and slope protection - Soil exposure:
This represents beneficial reduction of soil exposure through certain types of slope and riparian protection involving plant cover (or cover by artificial or semi-artificial materials, such as bark chips on trails).
- Related Reference: none
- F(335,336)-301 Road construction and use - Production costs:
This represents the contribution of road construction and maintenance costs to total forest production costs or park management costs.
- Related References: none
- F(335,336)-389 Road construction and use - Soil exposure:
Road construction generally increases soil exposure, with the most severe effects taking place on steeper terrain unless proper precautions are used. Unpaved roads represent continually exposed soil unless protected.
- Related References: none
- F(335,336)-(396,397) Road construction and use - Soil structure and texture:
The same variables that influence soil exposure during road construction also affect soil texture and structure. Texture is affected if extensive soil movement scrambles the soil profile or if fill material is added from outside sources. Structure is altered by soil movement, compaction, etc.
- Related References: none
- F352-106 Sedimentation or wind deposition - Drainage pattern:
(same as A352-106)
- Related References: 63,69,81,88,143,153,194,259,412,421,438,530,
567,577,679,680,749,767
- F352-386 Sedimentation or wind deposition - Soil composition:
(same as A352-386)
- Related References: 8,24,27,114,153,206,211,269,318,323,340,348,
381,396,405,426,458,465,466,467,482,483,535,
565,577,582,600,603,607,658,670,679,688,712,
718,746,748

Table II-4. Continued

- F386-(156,378) Soil composition - Forest canopy development, Site productivity:
This represents the influences of soil composition on forest health and growth, other than through soil fertility (390-(157,378)) or pest reduction (386-287-(156,378)). Examples would be soil pH, herbicides, or other toxins (during regeneration, for example), or other contaminants (such as heavy metals).
- Related References: none
- F386-267 Soil composition - Organic-inorganic chemical pool (non-adsorbed):
(same as A386-267)
- Related References: 8, 18, 145, 269, 286, 433, 436, 447, 466, 572, 577, 661
- F386-287 Soil composition - Pest problems:
(same as A386-287)
- Related References: 50, 84, 94, 244, 517, 625, 637, 743
- F386-390 Soil composition - Soil fertility:
(same as A386-390)
- Related References: 20, 50, 84, 94, 503, 626, 637
- F386-(396,397) Soil composition - Soil structure and texture:
(same as A386-(396,397))
- Related References: 38, 41, 124, 219, 244, 340, 426, 432, 517, 626, 673
- F386-(435,7) Soil composition - Suspended sediment, Adsorbed material:
(same as A386-(435,7))
- Related Reference: 269
- F388-480 Soil detachment - Waterborne erosion:
(same as A388-480)
- Related References: 392, 394, 706
- F388-507 Soil detachment - Wind erosion:
(same as A388-507)
- Related References: 40, 323, 392, 394, 706

F389-(199,282) Soil exposure - Infiltration, Percolation:
The absence of plant cover or other surface materials (litter, paved road, etc.) normally hastens infiltration, unless prolonged exposure has altered surface conditions (389-(396,397)). This interaction deals with plant cover at ground level, in contrast to the effects of the forest canopy on infiltration and percolation ((156,378)-(199,282)).

Related References: none

F389-270 Soil exposure - Overland flow:
This interaction refers principally to the presence or absence of live or dead plant material on the forest floor, and the reduction in runoff velocities that such materials may promote. This interaction is included as "Plant cover - Overland flow" in the Agriculture Subsystem and "Pasture or hayfield condition-Overland flow" in the Grassland Subsystem. The converse of plant cover -- soil exposure -- is used here since there is no separate component that represents just ground level plant cover.

Related Reference: 749

F389-388 Soil exposure - Soil detachment:
Detachment of soil particles is accelerated by exposure of the soil surface and retarded by any factor that decreases exposure, such as erosion control materials (mulches on roadsides, or bark chips on rails) or overland flow. The effect of exposure is modified by the timing of exposure and the condition of the exposed soil, which are in turn influenced by forest management decisions regarding timber harvest, stand improvement, road construction, regeneration, and erosion control.

Related References: 130,529,546,582,749

F389-392 Soil exposure - Soil moisture:
(same as A389-392)

Related References: none

F389-(396,397) Soil exposure - Soil structure and texture:
(same as A389-(396,397))

Related References: none

F390-(156,378) Soil fertility - Forest canopy development, Site productivity:
This represents the effects of soil fertility on forest health and growth, as influenced by natural fertility, fertilizer application, and soil characteristics.

Related References: none

Table II-4. Continued

- F390-287 Soil fertility - Pest problems:
Weed growth may be enhanced by good soil fertility, particularly if fertilizer is applied. This may be most important during regeneration.
- Related Reference: 776
- F392-(137,138) Soil moisture - Fire control, Fire damage:
Soil moisture is a natural or applied regulator for fire protection and lessened susceptibility of the forest to damage.
- Related References: none
- F392-(156,378) Soil moisture - Forest canopy development, Site productivity:
This represents the effects of spatial and temporal patterns of soil moisture on forest condition and growth, as modified by soil characteristics and canopy status. The effects may be either beneficial (retention of available moisture into drought periods) or detrimental (too much water, and reduced growth).
- Related References: none
- F392-(199,282) Soil moisture - Infiltration, Percolation:
(same as A392-(199,282))
- Related References: 6,124,176,219,331,471
- F392-(396,397) Soil moisture - Soil structure and texture:
(same as A392-(396,397))
- Related References: 38,124,517
- F(396,397)-116 Soil structure and texture - Erodibility (soil):
(same as A(396,397)-116)
- Related References: 38,556
- F(396,397)-(156,378) Soil structure and texture - Forest canopy development, Site productivity:
This represents the direct effect of soil texture and structure on forest growth, primarily through favorability to root growth. Note that soil texture and structure indirectly affect forest growth through other components such as water holding capacity.
- Related References: none
- F(396,397)-(199,282) Soil structure and texture - Infiltration, Percolation:
(same as A(396,397)-(199,282))
- Related References: 6,124,176,219,331,471

F(396,397)-485 Soil structure and texture - Water holding capacity:
(same as A(396,397)-485)

Related References: none

F403-(156,378) Stand improvement - Forest canopy development, Site
productivity:

Stand improvement measures affect forest growth in many ways, including temporary reduction of canopy density, alteration of composition toward more desirable species, and acceleration of growth rates of remaining trees. Site productivity is increased. Culling of poorly formed and diseased trees may indirectly affect canopy condition and growth by reducing refuges for pathogens and other pests.

Related References: none

F403-301 Stand improvement - Production costs:
This represents the contribution of stand improvement to long-term production costs for forest products.

Related References: none

F403-389 Stand improvement - Soil exposure:
Stand improvement techniques usually involve timber cutting and removal. Thus the timber harvest variables that affect soil exposure (234-389) apply here, though perhaps on a smaller scale.

Related References: none

F403-(396,397) Stand improvement - Soil structure and texture:
Again, timber harvest methods and their effects on soil texture and structure are applicable on a smaller scale to stand improvement. This parallels the effects of stand improvement on soil exposure.

Related References: none

F426-122 Subsurface flow - Exported material:
Water, suspended sediment and adsorbed materials, and non-adsorbed chemicals are carried in subsurface drainage flows in tiles and pipes; they may be exported from the Forest Subsystem.

Related References: none

Table II-4. Continued

F426-267 Subsurface flow - Organic-inorganic chemical pool
 (non-adsorbed):
Non-adsorbed chemicals in subsurface waters will contribute to
the total pool of non-adsorbed materials in water draining
forested lands. This interaction is distinguished from that
between subsurface flow and exported material (426-122) since
chemicals may be transported from one area to another below the
surface without leaving the forest.

Related References: 39,224,311,414,731

F(435,7)-122 Suspended sediment, Adsorbed material - Exported material:
This represents the contribution of suspended sediments and
adsorbed materials to all materials leaving the forest
subsystem.

Related References: 393,596,693,759

F(435,7)-267 Suspended sediment, Adsorbed material - Organic-inorganic
 chemical pool:
(same as A(435,7)-267)

Related References: 4,8,26,27,30,44,47,59,69,77,80,81,88,89,98,
100,102,129,135,139,140,159,166,174,175,176,
189,194,200,203,209,220,223,224,245,260,268,
269,272,311,314,315,316,318,322,331,333,342,
346,347,352,356,364,371,372,373,396,409,417,
420,445,457,465,466,472,475,476,483,544,549,
550,555,559,572,575,576,577,586,591,597,600,
623,629,630,634,641,651,655,657,659,667,670,
685,686,688,690,691,692,713,715,720,721,722,
724,756,757,767,776,780,786, 791,792

F(435,7)-270 Suspended sediment, Adsorbed material - Overland flow:
The quantities and characteristics of suspended sediments
contained in overland flow may alter characteristics of that
flow.

Related References: 4,8,26,27,30,44,47,59,69,77,80,81,88,89,98,
100,102,129,135,139,140,159,166,174,175,176,
189,194,200,203,209,220,223,224,245,260,268,
269,272,311,314,315,316,318,322,331,333,342,
346,347,352,356,364,371,372,373,396,409,417,
420,445,457,465,466,472,475,476,483,544,549,
550,555,559,572,575,576,577,586,591,597,600,
623,629,630,634,641,651,655,657,659,667,670,
685,686,688,690,691,692,713,715,720,721,722,
724,756,757,767,776,780,786, 791,792

F(435,7)-352 Suspended sediment, Adsorbed material - Sedimentation or wind deposition:
(same as A(435,7)-352)

Related References: 3,4,7,8,21,24,25,27,42,44,45,48,49,54,60,61,62,63,65,66,67,69,73,75,76,77,78,80,81,87,88,89,90,92,93,96,98,106,108,109,111,114,115,117,119,126,127,128,129,130,135,136,138,141,143,147,149,153,166,167,168,169,170,172,173,175,180,188,193,194,198,203,204,205,206,211,218,220,224,239,242,248,250,251,256,259,263,269,272,276,277,281,282,283,287,302,306,309,310,313,314,315,317,318,319,320,321,323,327,328,332,333,334,335,338,339,340,346,347,348,349,350,351,352,354,365,366,375,377,381,394,396,398,399,400,401,402,405,406,409,412,417,421,426,437,438,439,441,446,448,449,450,451,454,457,458,465,466,467,469,479,482,483,488,489,490,492,493,494,495,496,497,498,499,507,512,515,524,526,529,530,532,535,537,541,542,544,546,547,552,557,562,563,564,565,568,570,577,582,596,600,602,603,607,614,615,618,623,638,639,640,641,643,644,645,646,647,651,654,658,662,667,668,670,674,678,679,680,681,682,685,686,688,691,692,693,699,700,702,703,704,707,709,712,718,724,727,732,733,742,746,747,748,749,759,760,762,763,767,771,775,781,785,787,792

F443-234 Timber harvest management - Logging methods:
This represents harvest management decisions on the use of particular logging methods as influenced by market conditions, production costs, site productivity, topography, forest condition, and erosion potential.

Related References: none

F443-314 Timber harvest management - Regeneration methods:
This represents timber harvest management decisions that influence regeneration techniques and that are not specifically related to logging methods, such as post-logging soil preparation, planting techniques, etc.

Related References: none

F443-403 Timber harvest management - Stand improvement:
This represents stand improvement measures as one component of the overall harvest management plan.

Related References: none

Table II-4. Continued

- F446-106 Topography (especially local slope) - Drainage pattern:
(same as A446-106)
- Related References: 132,248,586,648,679,768
- F446-158 Topography (especially local slope) - Forest management:
Site topography and local slope affect many aspects of forest
management, including road construction, timber harvest, fire
control, and erosion control.
- Related References: none
- F446-(199,282) Topography (especially local slope) - Infiltration,
Percolation:
(same as A446-(199,282))
- Related References: 6,162,331,453,746
- F451-389 Trail construction and use - Soil exposure:
This represents the effects of trail construction and use
(particularly overuse and abuse) on soil exposure, particularly
on sloping terrain or in riparian zones.
- Related References: none
- F451-(396,397) Trail construction and use - Soil structure and texture:
This represents the effects of trail management on soil texture
and structure, involving compaction and attempts to control
structural alteration (such as the use of bark chip covering).
- Related References: none
- F480-106 Waterborne erosion - Drainage pattern:
(same as A480-106)
- Related References: 43,558
- F480-158 Waterborne erosion - Forest management:
This represents the effects of waterborne erosion or
sedimentation rates on forest management decisions to implement
erosion control measures.
- Related Reference: 317
- F480-386 Waterborne erosion - Soil composition:
(same as A480-386)
- Related Reference: 392

Table II-4. Continued

F480-(435,7) Waterborne erosion - Suspended sediment, Adsorbed material:
(same as A480-(435,7))

Related References: 43,317,377,392,394

F485-392 Water holding capacity - Soil moisture:
(same as A485-392)

Related References: none

F(505,7)-122 Windborne sediment, Adsorbed material - Exported material:
This represents the contribution of windborne sediment and
adsorbed materials to substances exported from the Forest
Subsystem.

Related References: none

F(505,7)-352 Windborne sediment, Adsorbed material- Sedimentation or wind
deposition:
(same as A(505,7)-352)

Related References: none

F507-386 Wind erosion - Soil composition:
(same as A507-386)

Related References: 8,40,392,427

F507-(505,7) Wind erosion - Windborne sediment, Adsorbed material:
This represents the contribution of wind erosion in the Forest
Subsystem to windborne sediment and adsorbed materials.
Variables affecting detachment and transport (such as wind speed)
will also determine the characteristics of the transported
material (such as particle size).

Related Reference: 107

F508-(156,378) Wind speed, duration, and direction - Forest canopy
development, Site productivity:
Significant winds influence forest condition in several ways,
chiefly through dessication or mechanical breakage. This is
particularly important for forest stands that are narrow and for
the margins of any stand.

Related References: none

Table II-4. Concluded

F508-388 Wind speed, duration, and direction - Soil detachment:
(same as A508-388)

Related References: none

F508-507 Wind speed, duration, and direction - Wind erosion:
(same as A508-507)

Related Reference: 107

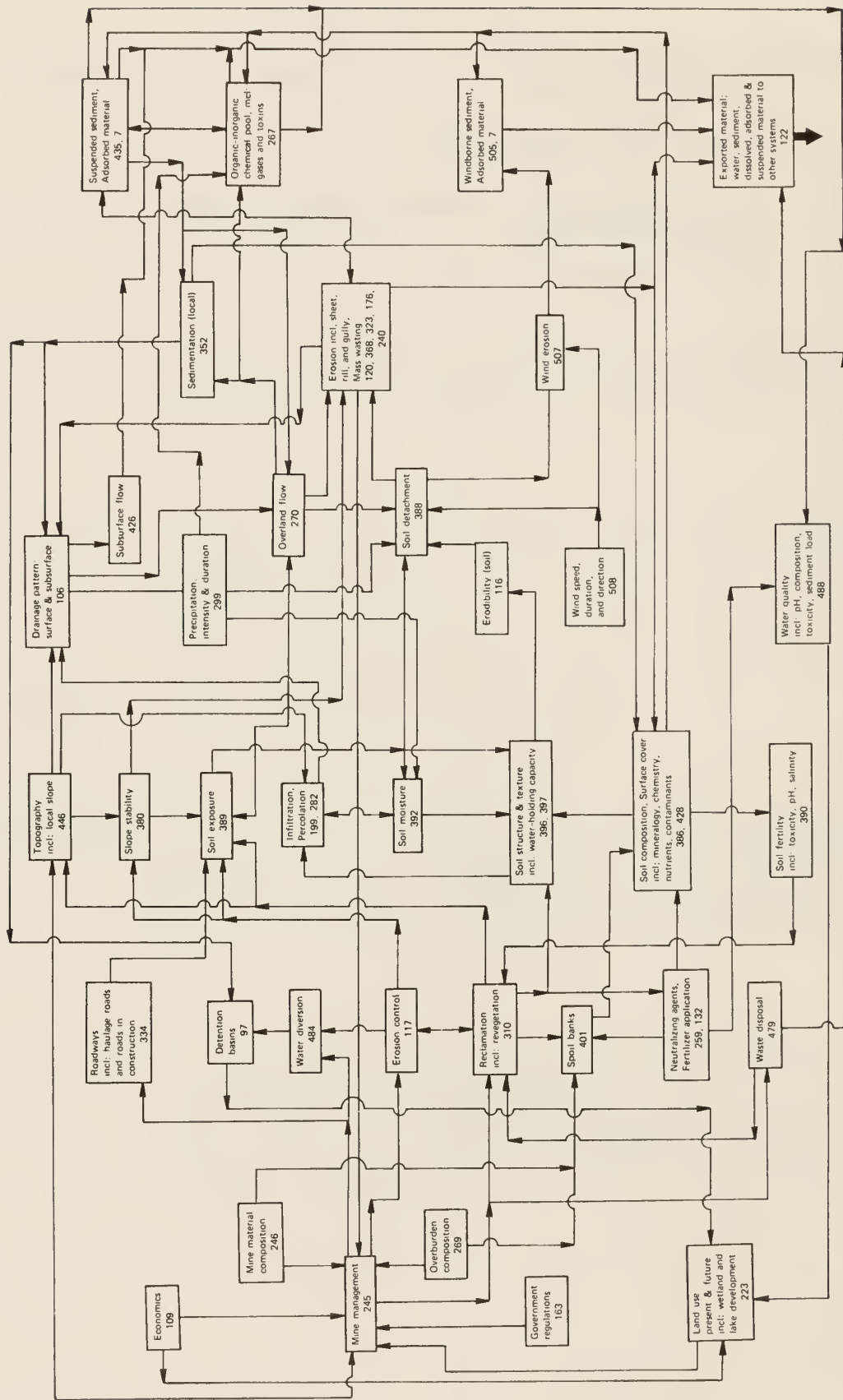


Figure II-10. Level II model for the Mining Subsystem

Mining Subsystem

Model Description and Model Interactions. The Mining Subsystem (Figure II-10) describes the influence that mining (surface or subsurface) and reclamation have on the sediment budget, water quality, soil and water composition, and surface features of a particular site or area. Although the emphasis of the model is on the impact of coal mining on sedimentation and erosion, efforts have been made to ensure application to other mining activities in Illinois (such as sand, gravel, limestone, and dolomite quarrying and mining for fluorspar, tripoli, and metals).

The model can be broken into five major categories from left to right:

- 1) factors influencing management decisions on mining and reclamation,
- 2) methods and types of modifications of the land surface (these are directly influenced by mine management),
- 3) physical characteristics of the land surface (soil and slope) as affected by natural or human-induced influences,
- 4) factors directly influencing material transport (including drainage, flow, precipitation, and surface erodibility) and the resulting erosion and sedimentation, and
- 5) the quantity and composition of material involved in sedimentation and erosion from mined land.

Mine management decisions are influenced by a number of factors (as indicated by the arrows directed toward management), including government regulations, economics and cost/benefit choices, material to be mined (ore grade, distribution, etc.), overburden composition and characteristics, local and regional topography, and sediment budget of the watershed. Management decisions, in turn, initiate specific types of modifications to the land surface through reclamation choices, erosion control measures, building of roadways, and use of fertilizers or neutralizers on spoil banks or back-fill pits.

As illustrated in the model, there are many possible scenarios which describe the effect these activities have on the land surface. One such example is as follows: reclamation decisions to use neutralizing agents on a spoil bank result in modification of the soil composition. Neutralization of toxic elements in the surface material decreases soil toxicity and raises the potential for revegetation. Revegetation reduces soil exposure to wind and rain, and modifies the texture and structure of soil or surface material. The texture and structure of the surface material (as influenced by existing soil moisture, vegetation, soil composition, and exposure) determine soil erodibility. Soil texture and structure influence infiltration and percolation, which have a direct influence (in conjunction with slope) on drainage and overland flow. These two factors, erodibility and drainage, in conjunction with precipitation, wind, and textural nature of suspended material, determine detachment and erosion of surface material.

Table II-5 offers detailed descriptions of all the interactions for the Mining Subsystem model.

Table II-5. Descriptions of Interactions for the Mining Subsystem Model

<u>Interaction code</u>	<u>Description</u>
M97-223	<p>Detention basins - Land use: Detention basins are used to reduce the sediment load to receiving streams. These basins can be used for future wildlife and recreation areas if appropriately reclaimed.</p> <p>Related References: 90,150,777</p>
M106-270	<p>Drainage pattern - Overland flow: Overland flow is the main component of drainage that is of concern with regard to erosion. The factors which influence drainage (rainfall rates and intensity, infiltration and percolation properties of the soil, and topography) influence overland flow through this interaction.</p> <p>Related References: 9,32,561,633</p>
M106-426	<p>Drainage pattern - Subsurface drainage: Subsurface drainage through pipes and tiles is an important component of drainage with regard to the transport of material (dissolved or suspended contaminants) both within and outside the system. In all the upland systems where no subsurface pipes or drainage tiles are used, this component of natural drainage is primarily controlled by substrate or soil characteristics (especially the infiltration and percolation capabilities) and the intensity and duration of rainfall.</p> <p>Related References: none</p>
M109-223	<p>Economics - Land use: Economics influences the cost/benefit tradeoffs of reclaiming disturbed lands to their original state or to some other use. Economic considerations regarding reclamation may limit the future potential of the land. Without government regulations to control reclamation, many mined lands would be left as unreclaimed sites.</p> <p>Related References: 8,14,34,35,53,70,83,93,97,112,155,209,219,231,271,272,273,282,321,324,361,362,377,383,391,465,466,468,482,483,484,512,514,566,580,592,599,632,637,663,697,699,700,709,737,741,764,772,776</p>

M109-245

Economics - Mine management:
 Activities associated with a mining operation are first translated into economic terms so that investment decisions can be made regarding such matters as the scale of operations and methods of reclamation to be used. This includes capital and labor costs, and royalty payments.

Related References: 11,121,144,284,420,484,501,566,602,612,625,663

M116-388

Erodibility (soil) - Soil detachment:
 Each type of soil has its own inherent susceptibility to soil dislodgement and erosion due to its composition, structure, and texture (these factors influence infiltration/percolation and water-holding capacities). Large grained materials are not easily transported, while fine grained materials are easily transported. This in conjunction with other factors such as vegetative or other cover, and rainfall intensity, control the dislodgement of soil particles. It is only in conjunction with overland flow that erosion (or transportation of dislodged material) can occur.

Related References: 18,38,40,174,187,194,237,239,241,453,460,462,582,646,678,726,752

M117-310

Erosion control - Reclamation:
 This describes the use of erosion control measures for reclamation purposes. Provision of plant cover is included within the reclamation component.

Related References: 9,29,31,39,86,127,130,239,241,245,270,279,286,331,340,497,503,568,637,664,737,770

M117-380

Erosion control - Slope stability:
 Erosion control methods, including grading, terracing, mulches, or vegetative cover, directly influence the stability of the slope. Slope stability is also controlled by gradient and by surface and substrate characteristics (especially the cohesive strength).

Related References: 162,662

M117-389

Erosion control - Soil exposure:
 Erosion control techniques reduce soil exposure to wind and rain through the use of mulches, gravel cover, cement, or plastic overlying mine waste piles, or the use of revegetation as discussed above.

Related References: 8,130,296,298,503,546

M117-484

Erosion control - Water diversion:

Erosion control needs determine the appropriate type and use of water diversion, as well as the location of channels and detention basins, for sediment trapping. Water diversion (especially sediment trapping by detention basins) provides a mechanism for detainment of chemically polluted mine waters, and for the prevention of polluted waters and sediment from entering streams and rivers.

Related References: 279,568,580

M(120,368,323,176,240)-106 Sheet, rill, and gully erosion; Mass wasting -
Drainage pattern:

This represents the influence of erosion on the drainage pattern. Continued erosion modifies the flow of water by modifying local relief features.

Related References: 9,14,63,88,146,163,212,383,385,438,538,561,
767,768

M(120,368,323,176,240)-122 Sheet, rill, and gully erosion; Mass wasting -
Exported material:

The transport of material out of the system is represented here.

Related References: 2,3,4,5,6,7,8,9,10,17,18,21,22,25,30,31,34,
35,38,39,40,43,44,45,52,55,56,60,63,66,74,
80,81,82,88,92,93,95,97,103,106,107,109,110,
114,115,116,117,119,125,127,128,129,130,131,
135,136,137,138,140,141,143,144,146,152,159,
162,163,174,175,177,179,80,181,187,188,189,
190,192,193,197,202,206,211,212,213,220,221,
223,224,229,236,237,238,239,241,242,243,244,
245,251,252,253,256,257,258,259,260,263,264,
267,270,271,272,274,278,279,281,282,283,287,
297,298,299,301,302,303,304,305,306,307,312,
313,314,315,316,317,318,319,320,321,323,329,
331,332,335,339,340,341,342,346,347,352,357,
359,360,362,367,368,377,381,382,383,385,390,
392,394,397,398,399,400,402,403,404,406,410,
411,412,413,415,416,418,420,421,426,429,437,
438,439,442,446,450,452,453,455,456,458,461,
462,472,473,474,475,479,480,482,483,485,488,
491,492,493,495,497,505,507,510,511,512,516,
517,520,523,525,529,530,532,537,538,539,540,
541,543,544,545,546,547,548,551,552,558,560,
561,562,564,568,569,570,574,577,579,582,583,
597,598,600,601,602,604,605,607,608,615,622,
627,628,630,631,638,641,642,644,645,646,649,
652,653,654,655,656,662,669,670,671,672,674,
678,681,682,686,688,692,693,696,699,700,703,
706,707,709,710,712,714,715,716,717,718,724,
726,727,728,729,732,734,736,741,742,744,745,
746,747,748,749,750,751,755,760,762,763,764,
765,767,768,771,772,773,777,778,792

M(120,368,323,176,240)-245 Sheet, rill, and gully erosion; Mass wasting -
 Mine management:

The influence of erosion rates on mine management decisions to implement various reclamation procedures for limiting sediment discharge is included here.

Related References: 30,109,110,144,223,296,331,357,385,394,420,
 546,566,602,718,728,744,747,760

M(120,368,323,176,240)-(386,428) Sheet, rill, and gully erosion; Mass
 wasting - Soil composition, Surface cover:

The removal of surface material by erosion results in a modification of surface material composition.

Related References: 2,8,18,30,38,40,41,74,79,84,86,95,110,114,
 140,152,160,181,182,206,211,236,244,260,
 286,318,323,340,341,363,380,381,383,392,
 404,411,420,426,427,436,452,458,474,482,
 483,503,517,553,577,582,597,600,607,630,
 637,642,649,656,670,673,688,712,714,715,
 716,718,746,748,752

M(120,368,323,176,240)-(435,7) Sheet, rill, and gully erosion; Mass
 wasting - Suspended sediment, Adsorbed material:

Suspension of material through erosive action of water (dislodgement of soil or other material by sheet, rill or gully erosion, which is then carried within the water column) is included here.

Related References: 9,30,60,80,81,125,143,152,159,175,177,181,
 212,245,253,287,317,346,347,360,377,398,
 442,462,488,525,540,562,579,597,600,607,
 630,693,707,716,747,767

M163-245 Government regulations - Mine management:

This represents government regulations regarding mine management decisions involving reclamation, waste disposal, water diversion, erosion control, and land use. Changes in government regulations result in different allowable methods for, and location of, waste disposal. In situations where regulations change, current methods for waste disposal may become unsatisfactory, and operation is halted until new disposal methods are implemented.

Related References: 14,74,110,144,165,271,274,300,320,357,361,
 362,368,484,504,505,510,511,512,520,532,
 551,601,605,607,608,612,669,712,741,742,
 744

M(199,282)-106 Infiltration, Percolation - Drainage pattern:

The infiltration/percolation characteristics of the surface soil or material influence drainage (in conjunction with rainfall intensity and duration, and slope). On flat lying areas the rate of infiltration is one of the major controls on the amount of water carried in overland flow. On steeper slopes, the percolation characteristics become more important and allow more water to be carried on the surface. The nature of flow and its contribution to erosion of surface material depend upon the physical properties of the surface material, the amount of vegetative cover, and the rate and duration of rainfall.

Related References: 145,538,743

M(199,282)-392 Infiltration, Percolation - Soil moisture:

This describes the influence of infiltration and percolation on the existing soil moisture as influenced by the intensity of rainfall, texture and structure of soil, amount and type of plant cover, and local drainage characteristics.

Related References: 6,124,176,219,331,463,471,766

M223-245 Land use - Mine management:

Present and future land use directly influence decisions on mining procedures, including decisions on the type and size of cuts, the location and maintenance of haulage roads, and the method of reclamation.

Related References: 109,110,300,356,385,394,484,566,663,718

M245-117 Mine management - Erosion control:

This describes mine management decisions on erosion control procedures such as grading, terracing steep slopes, use of mulches on spoil or cut banks, and grassed waterways or other special water diversion methods. Erosion control by revegetation is included in reclamation. Decisions to use certain erosion control procedures are influenced by the erosion problems themselves as well as by economic feasibility and government regulations.

Related References: 109,296,331,357,394,546,744

M245-310 Mine management - Reclamation (including revegetation):

This represents mine management decisions controlling reclamation procedures used in a particular site for a particular type of mining (sand and gravel, coal, lead-zinc, etc.). For maximum environmental control, reclamation should be done as early as possible.

Related References: 11,30,121,223,300,331,432,501,504,566,625,
663,760

- M245-334 Mine management - Roadways:
 This represents mine management decisions on use and location of haulage roads based upon the type of material being mined, economic and local topography (including grade and drainage, proximity to stream channels, etc.). Note that there is no arrow going directly from topography to roadways because the decision to build roadways goes through mine management (M446-245-334). How the road is maintained during mining and abandoned afterwards are important aspects of roadways.
- Related Reference: 296
- M245-446 Mine management - Topography:
 This represents mine management decisions to modify topography by strip mining and construction of roads, water diversion structures, pits, tailing piles, etc. The surface drainage system may be thrown out of equilibrium, thus affecting erosion rates.
- Related References: 296,331,663
- M245-479 Mine management - Waste disposal:
 Mine management decisions on waste disposal methods are governed by economic considerations and government regulations relating to gob and slurry impoundment, tailing piles, backfill, dumps, etc. The chemical nature of spoil material may determine method of waste disposal. In some cases burying material may be the only way to dispose of it so the surface is suitable for the growth of plants.
- Related References: 121,663
- M245-484 Mine management - Water diversion:
 Mine management controls the use of and methods for water diversion, taking into account local drainage patterns, topography, and hydraulic and geometric characteristics of a stream or channel. Water diversion methods such as grassed waterways or other channel works not only serve as a means for diversion of water, but are also functional as a sediment trap for locally eroded material.
- Related References: none
- M246-245 Mine material composition - Mine management:
 Mine material composition controls procedures used to mine and to reclaim the mining area. Examples include: variations in sulfur grade of coal, physical and compositional nature of sand and gravel deposits, physical and chemical distribution of material, and mineral or element being mined.
- Related References: 121,300,625,663,760

Table II-5. Continued

- M246-401 Mine material composition - Spoil banks:
Mine material composition directly influences the quality of surface water within the mining system. It also has a long-term effect on water quality in receiving lakes and rivers. Water quality includes chemical composition, pH, sediment load, etc.
- Related References: 112,502,663
- M(259,132)-(386,428) Neutralizing agents, Fertilizer application - Soil composition, Surface cover:
Neutralizing agents influence soil composition by reducing toxicity and neutralizing pH. Fertilizer application influences composition through increasing nutrient levels in the soil.
- Related References: 84,244,433,447,502,517
- M(259,132)-401 Neutralizing agents, Fertilizer application - Spoil banks:
Neutralizing and fertilizing spoil banks enhances plant growth, reduces mobility of heavy metals, and modifies pH. This can be done by using local materials and natural leaching, or by using chemical leachates, spraying sewage sludge, etc. The overburden material put in the spoil banks can sometimes act as a natural neutralizing agent.
- Related References: 447,502,664
- M(259,132)-488 Neutralizing agents, Fertilizer application - Water quality:
Neutralizing mine spoils (indirectly through the choice of reclamation procedure) directly influences the quality of surface water within the mining system. It also has a long-term effect on water quality in receiving lakes and rivers. Water quality includes chemical composition, pH, sediment load, etc.
- Related References: 271,433,595,601,649,651,686,728,744,773,776
- M267-122 Organic-inorganic chemical pool - Exported material:
This represents the dissolved and suspended substances (which are not adsorbed to sediment) being carried to other systems. It includes substances in the water column.
- Related References: 26,269,476,555
- M267-435 Organic-inorganic chemical pool - Suspended sediment:
This represents the transfer of material from the water column to sediment through adsorption to suspended sediment. This is affected by several variables such as the chemical characteristics of the water column, water temperature, dissolved oxygen concentration, and composition of suspended sediment.
- Related References: 89,98,113,234,322,388,457,534,550,600,690

M267-488

Organic-inorganic chemical pool - Water quality:
Composition of materials within the water column, including dissolved or suspended materials, directly influences the quality of water. Water quality includes composition of material in the water column, pH, nutrient content, trace metal concentration, toxicity, and sediment load.

Related References: 8,27,35,37,44,69,91,98,129,135,139,140,159,
174,175,178,203,209,220,223,224,230,232,234,
238,260,265,272,284,311,333,342,356,370,371,
372,373,388,409,414,420,445,472,478,483,520,
549,559,575,597,601,630,641,651,659,685,686,
690,692,713,715,720,721,722,724,731,757,767,
776,780,792

M269-245

Overburden composition - Mine management:
Overburden composition influences decisions about, and the effectiveness of, reclamation procedures (such as overburden use as the neutralizing agent for toxic tailing piles, and topsoil removal and return for reclamation). Properties of the overburden that are of interest include percent and type of pyrite, pH and potential acidity from pyritic sulfur, total and soluble plant nutrients, acid neutralizing capacity from carbonates, clay exchange and weatherable silicates, soil particle size distribution and the water holding capacity, and other physical and chemical properties likely to change in the new environment.

Related References: 625,686

M269-401

Overburden composition - Spoil banks:
Overburden material is one of the components of spoil banks along with coal (or other mineral) wastes including tailings.

Related Reference: 686

M270-120

Overland flow - Erosion:
This represents the contribution of overland flow to waterborne erosion, including sheet, rill, and gully erosion. The elements of concern are runoff rates and discharge volumes. Overland flow in conjunction with soil dislodgement influences erosion rates and ultimately the amount of material carried in suspension from a particular site.

Related References: 2,9,39,81,143,152,174,192,194,253,259,288,
404,412,421,460,472,530,543,561,564,577,
671,749,752,772

Table II-5. Continued

- M270-267 Overland flow - Organic-inorganic chemical pool:
This interaction describes the direct transfer of dissolved materials (especially metals or pollutants) which are not attached to suspended sediment or other solids in the water column.
- Related References: 26,39,69,81,174,194,472,555,577
- M270-352 Overland flow - Sedimentation:
The influence of overland flow on sedimentation includes impacts on its duration and volume.
- Related References: 69,81,143,153,194,259,412,421,530,564,577,
749
- M270-388 Overland flow - Soil detachment:
The rate of overland flow directly influences the detachment of surface material. Clay particles in suspension act differently than sand-sized particles.
- Related References: 143,174,192,194,288,412,460,543,561,577,
671,749,752
- M270-389 Overland flow - Soil exposure:
Overland flow can reduce soil exposure by providing a protective layer of water through which the impact of raindrops can not be felt. This will occur only when the infiltration rate of the soil is low, depth of flow significant, and precipitation rates high relative to the amount percolating through the soil.
- Related Reference: 749
- M299-106 Precipitation - Drainage pattern:
Amount, intensity, and duration of precipitation influence drainage rates and patterns, including the rate and timing of water flow both as surface and subsurface drainage. This is influenced by a number of factors such as infiltration, percolation, and topography. The drainage patterns include overland and subsurface flow through tiles and pipes.
- Related References: 39,63,81,143,163,280,288,438,460,735,749,752,
789,790
- M299-267 Precipitation - Organic-inorganic chemical pool:
Materials carried in the atmosphere (metals, hydrocarbons, etc.) can be transported into the system through rainfall and thus contribute to the organic-inorganic chemical pool.
- Related References: 8,39,81,150,331,396,459,483,559,572,591

- M299-388 Precipitation - Soil detachment:
 Rainfall intensity and duration, in conjunction with physical properties of the soil such as texture, cohesive strength, degree of compactness, and amount of protective cover, directly influence the dislodgement of soil particles.
- Related References: 38,141,143,190,288,380,382,453,460,462,471,474,483,485,582,748,749,752,765
- M299-392 Precipitation - Soil moisture:
 The duration and intensity of rainfall, in conjunction with infiltration and percolation, directly control the existing soil moisture.
- Related References: 38,107,331,463,471,539,734,766
- M310-117 Reclamation - Erosion control:
 Reclamation needs determine the use of erosion control methods (other than revegetation) to prevent acid mine drainage, to decrease sediment load in streams and rivers, and to minimize sediment filling of ponds and lakes and disruption to biota. Common techniques include grading, terracing, and use of mulches.
- Related References: 9,29,31,39,86,127,130,239,241,245,270,279,286,331,340,497,503,568,637,664,737,770,793
- M310-(259,132) Reclamation - Neutralizing agents, Fertilizer application:
 Reclamation procedures for neutralizing acid soils, and returning soils to an acceptable level of fertility, will determine the types and composition of materials used for both neutralizing and fertilizing. This is not meant to indicate a direct relationship between reclamation and soil fertility because it is the neutralizers and fertilizers which determine the overall quality of soil. Overburden material is very often used as a neutralizing agent for mine tailing. Limestone or calcareous soils are used to neutralize acid mine wastes from coal or metals. The nature of the overburden determines what sort (if any) of additional neutralizing agents are needed. Plants such as legumes are often used in a revegetation mixture because of their ability to "fix" atmospheric nitrogen and thus act as a natural fertilizer (subsequently reducing costs because they provide both cover and nutrients).
- Related References: 433,447,502,664,773

M310-389

Reclamation - Soil exposure:

Reclamation procedures have direct impact on soil exposure through the use of revegetation procedures on disturbed surfaces. This is similar to the influence that other erosion control methods (such as mulches) have on soil (or other surface material) exposure. They provide a cover which protects the soil from wind and rain. This specifically relates to revegetation for reclamation purposes, and subsequent reduction of exposure.

Related References: 130,503

M310-(396,397) Reclamation - Soil structure and texture:

This represents the direct influence of reclamation techniques on the texture and structure of soil or surface material. Revegetation, tillage, and surface grading are some of the ways the texture and structure are modified. Indirect modifications occur through modifying composition and exposure to wind and water.

Related References: 130,176,219,331,340,432,626,734

M310-401

Reclamation - Spoil banks:

This represents reclamation techniques (including revegetation) for neutralizing spoil banks and recontouring or backfilling banks to provide continuity with surrounding landscape. Provided that plant species are carefully chosen, they can be used to help neutralize the soil. Characteristics of plants desirable for revegetation include: 1) ability to spread, 2) resistance to diseases and insects, 3) species compatibility, and 4) climatic adaptation (particularly microclimatic variation in soil).

Related References: 14,29,50,86,94,112,131,176,286,368,447,502,503,506,637,661,663,664,737

M310-446

Reclamation - Topography:

Reclamation procedures modify local topography by recontouring, terracing, or grading of slopes. This ultimately influences slope stability, which in turn influences the potential for erosion by mass wasting.

Related References: 39,103,129,131,241,270,331,614,663,734,772

M334-389

Roadways - Soil exposure:

Road construction increases soil exposure, which may subsequently increase the amount of material eroded from a particular mining area. The use of seeding on cut and fills helps to reduce surface runoff. After construction, however, the type of road (gravel, dirt, etc.) and topographic modifications determine the amount of exposure and subsequent contribution to erosion from the disturbed land.

Related Reference: 296

- M352-97 Local sedimentation - Detention basins:
 Suspended sediment and adsorbed materials are transported into detention basins in the water column, but become part of the substrate through sedimentation. Sedimentation can be rapid if runoff from disturbed land is large and the suspended load is high. Detention basins act as sediment traps, preventing excess soil, sediment, and toxic minerals from entering the receiving streams and rivers.
- Related References: 21,96,127,256,441,759,767
- M352-106 Sedimentation - Drainage pattern:
 This represents the influence that local sedimentation has on the drainage pattern. Continued sedimentation modifies flow patterns by modifying local relief (i.e., filling in gullies).
- Related References: 63,69,81,88,143,153,194,259,412,421,438,530,567,577,679,680,749,767
- M352-(386,428) Sedimentation - Soil composition, Surface cover:
 The deposition of material by water or wind results in changes in surface material composition. These changes feed back into texture, structure, and other factors which influence the erodibility of the soil.
- Related References: 8,24,27,73,114,206,211,269,318,323,340,348,381,396,405,426,458,465,466,467,482,483,535,565,577,582,600,603,607,658,670,679,688,712,718,746,748
- M380-120 Slope stability - Erosion:
 Slope stability influences erosion potential, specifically erosion by mass wasting. Slope stability is influenced by a number of factors including topography, soil characteristics, gradient, fracture patterns in wall rock, etc.
- Related References: 95,131,160,162,294,295,316,574,662
- M(386,428)-267 Soil composition, Surface cover - Organic-inorganic chemical pool:
 This represents the direct influence of soil chemistry (including contaminants) on the chemistry of the water. This describes the source for material other than sediment and adsorbed material which is found in the water column.
- Related References: 8,18,40,145,206,236,269,392,433,436,447,466,517,521,522,554,572,577,661,743,746,794,795

Table II-5. Continued

M(386,428)-(396,397) Soil composition, Surface cover - Soil structure and texture:

This represents the correlation of soil composition with soil characteristics, including texture, structure, cohesiveness, and water-holding capacity. The mineralogy of the soil, especially the clay mineral composition (and concentration), influences the ability of soil to adsorb and retain water, as well as cohesiveness and overall texture.

Related References: 38,41,124,219,340,426,432,517,626,673

M(386,428)-390 Soil composition, Surface cover - Soil fertility:

This is the general relationship between soil composition and fertility as influenced by the chemical composition, organic matter, mineralogy, and contaminants of the soil. Soil fertility is defined here as the overall composition of the soil and its effects upon plant growth, including such properties as toxicity (the available concentrations of elements such as Al, Mg, Mn, etc.), pH, and salinity. Soil fertility responds directly to the use of fertilizers and neutralizing agents; however, it is only through the modifications in composition that this response occurs.

Related References: 20,40,50,84,94,95,206,214,392,466,517,521,522,535,572,577,625,626,637,673,794,795

M(386,428)-(435,7) Soil composition, Surface cover - Suspended sediment, Adsorbed material:

The direct influence of soil chemistry (including contaminants) on the chemistry of suspended sediment and adsorbed material is described here.

Related Reference: 269

M388-120 Soil detachment - Erosion

The dislodgement of soil and other surface particles in conjunction with overland flow determines the rate of erosion and the volume of material carried from the land surface.

Related References: 6,7,18,38,40,45,84,136,138,140,143,171,174,181,187,188,190,192,202,207,213,220,237,238,239,241,251,252,256,267,271,314,315,318,323,342,380,382,392,394,412,415,426,429,431,446,453,460,462,471,474,483,485,511,529,540,543,544,546,547,548,552,561,577,582,601,605,608,609,630,637,642,645,646,662,671,678,681,682,706,707,726,729,744,745,746,747,748,749,750,751,752,765

- M388-507 Soil detachment - Wind erosion:
 The dislodgement of soil and other surface particles by wind (as affected by wind speed and duration) determines the rate of erosion by wind and the volume of material carried out of the system.
- Related References: 40,323,392,394,706
- M389-270 Soil exposure - Overland flow:
 The amount of cover on the soil surface influences the hydraulics of overland flow through its resistance to flowing water. Where vegetation cover is thick, water flowing over the surface is impeded by the presence of plants, but where no surface cover is present water can flow more freely.
- Related Reference: 749
- M389-388 Soil exposure - Soil detachment:
 Soil exposure directly influences soil detachment, as influenced by timing and duration of exposure to water and wind, weather patterns, and efforts to reduce erosion. Soil exposure increases the impact of raindrops or wind on surface material.
- Related References: 130,529,546,582,749
- M389-392 Soil exposure - Soil moisture:
 This describes the influence of soil exposure (and thus evaporation) on existing soil moisture.
- Related References: 130,298
- M389-(396,397) Soil exposure - Soil structure and texture:
 Soil exposure influences on soil structure include dessication and loss of cohesiveness, supersaturation, and loss of topsoil to sand. Prolonged exposure can lead to an impervious hard surface or very erodible soil particles. These influences on structure lead indirectly to erosion potential through modifications of the water-holding capacity and the ability of the soil to allow infiltration and percolation.
- Related References: 130,298
- M390-310 Soil fertility - Reclamation:
 Soil fertility, toxicity, pH, trace metal concentrations, etc., influence the effectiveness of reclamation (particularly revegetation) and the choice of plant types for revegetation. Some soils are unable to sustain life and require application of certain elements such as phosphorus, calcium, and magnesium. Low pH is detrimental to many plants, due both to the acidity directly and to the change in solubility of iron, aluminum, and manganese. The condition of the soil will determine species chosen for revegetation.

Related References: 20,30,39,50,94,134,176,241,266,331,367,368,
369,497,503,614,622,625,626,637,663,724,734,
773,792

M392-(199,282) Soil moisture - Infiltration, Percolation:

This describes the influence of existing soil moisture on the rate of infiltration and percolation. This is related to topography, soil texture and structure, and rainfall intensity and duration.

Related References: 124,463,766

M392-(396,397) Soil moisture - Soil structure and texture:

Existing soil moisture influences the texture and structure of the soil.

Related References: 38,124,517

M(396,397)-116 Soil structure and texture - Erodibility (soil):

The texture and structure of the soil influence the potential for erosion to occur based upon particle size distribution, soil strength, cohesiveness, and infiltration properties. Factors such as soil composition, soil exposure, existing soil moisture, etc., influence the erodibility of the soil through their direct influence on structure and texture.

Related References: 38,556

M(396,397)-(199,282) Soil structure and texture - Infiltration, Percolation:

The effects of soil texture and structure on infiltration and percolation, through ped aggregation pattern, hardpan presence, root channels, etc., are described here.

Related References: 6,124,176,219,331,471

M401-(386,428) Spoil banks - Soil composition, Surface cover:

The composition of the spoil bank directly influences the composition of the soil developed on the surface. This can be a direct influence through soil development on the bank itself, or through the contamination of soil and soil water from trace or heavy metals derived from the mine waste (this occurs through the transport of these materials as dissolved in water percolating through or adsorbed by the soil).

Related References: 50,86,94,286,447,502,503,637,661

M426-122 Subsurface flow - Exported material:

This represents the transport of material out of the system through subsurface flow. Subsurface flow can include water which has filtered into the ground water table or is diverted through tiles or pipes.

Related References: 152,421,538,731

M(435,7)-122 Suspended sediment, Adsorbed material - Exported material:
This represents the suspended sediment and adsorbed material being carried to other systems in the water column.

Related References: 393,596,693,759

M(435,7)-267 Suspended sediment, Adsorbed material - Organic-inorganic chemical pool:
This represents the exchange of substances between suspended sediment, adsorbed material, and the water column. This is affected by several variables such as composition of suspended sediment, water temperature, and dissolved oxygen.

Related References: 89,98,113,234,322,388,457,534,550,600,690

M(435,7)-270 Suspended sediment, Adsorbed material - Overland flow:
This describes the presence and characteristics of suspended sediment in the overland flow.

Related References: 9,26,81,143,152,194,253,404,555

M(435,7)-352 Suspended sediment, Adsorbed material - Sedimentation (local):
This represents the deposition of suspended sediment and adsorbed materials in gullies, ditches, detention basins, or other localities within the mining system.

Related References: 3,4,7,8,21,24,25,27,42,44,45,48,49,54,60,61,62,63,65,66,67,69,73,75,76,77,78,80,81,87,88,89,90,92,93,96,98,106,108,109,111,114,115,117,119,126,127,128,129,130,135,136,138,141,143,147,149,153,166,167,168,169,170,172,173,175,180,188,193,194,198,203,204,205,206,211,218,220,224,239,242,248,250,251,256,259,263,269,272,276,277,281,282,283,287,302,306,309,310,313,314,315,317,318,319,320,321,323,327,328,332,333,334,335,338,339,340,346,347,348,349,350,351,352,354,365,366,375,377,381,394,396,398,399,400,401,402,405,406,409,412,417,421,426,437,438,439,441,446,448,449,450,451,454,457,458,465,466,467,469,479,482,483,488,489,490,492,493,494,495,496,497,498,499,507,512,515,524,526,529,530,532,535,537,541,542,544,546,547,552,557,562,563,564,565,568,570,577,582,596,600,602,603,607,614,615,618,623,638,639,640,641,643,644,645,646,647,651,654,658,662,667,668,670,674,678,679,680,681,682,685,686,688,691,692,693,699,700,702,703,704,707,709,712,718,724,727,732,733,742,746,747,748,749,759,760,762,763,767,771,775,781,785,787,792

Table II-5. Continued

M(435,7)-488 Suspended sediment, Adsorbed material - Water quality:

The composition of sediment and adsorbed material within the water column directly influences the quality of water in the system. Total water quality is described by pH, trace metal concentration, toxicity, and sediment load.

Related References: 1,6,7,8,9,12,27,44,65,69,82,98,99,101,105,
109,123,129,135,139,140,144,159,174,175,179,
181,199,203,204,206,209,213,220,223,224,239,
242,251,260,271,272,278,291,297,302,311,312,
313,315,321,332,333,342,354,356,358,359,360,
361,371,372,373,376,383,397,398,401,407,409,
412,420,421,429,442,444,445,456,468,469,472,
474,482,483,484,493,494,499,508,524,542,549,
559,560,564,568,569,575,577,587,588,589,590,
595,597,600,604,607,610,628,630,636,641,642,
651,656,658,659,667,683,685,686,690,692,693,
703,709,713,715,716,718,720,721,722,723,724,
728,739,740,741,744,746,747,748,757,763,767,
776,778,780,792,793

M446-106 Topography - Drainage pattern:

Local topography influences the characteristics of drainage such as development of surface and subsurface drainage networks as controlled by small-scale variations in slope.

Related References: 132,586,648,679,768

M446-(199,282) Topography - Infiltration, Percolation:

This represents the influence of local slope, natural or modified, on infiltration and percolation. Interacting variables include soil characteristics, plant cover, subsurface drainage potential, and existing soil moisture.

Related References: 6,162,331,453,746

M446-245 Topography - Mine management:

Topography, regional and local, influences mine management decisions on resource removal, water diversion, reclamation procedures, roadway locations, erosion control, and future land use.

Related References: 296,331,663

M446-380 Topography - Slope stability:

This represents local topographic influences on slope stability, whether hillside, streambank, or roadcut. The activities of mining which modify the local topography frequently result in the oversteepening of slopes, or fracturing of bedrock. This in turn reduces slope stability.

Related References: 95,131,160,161,162,294,295,316,574,662

Table II-5. Continued

- M479-122 Waste disposal - Exported material:
This represents the direct removal of material from the system by hauling it or by burying it at a depth deep enough to prevent contamination of potable water.
- Related References: 14,36,70,83,101,121,229,231,233,280,311,373,
506,559,596,611,622,631,632,686,692,763,793
- M479-310 Waste disposal - Reclamation:
Waste disposal choices and techniques influence the reclamation procedures required.
- Related References: 14,50,53,70,121,229,231,503,506,622,793
- M484-97 Water diversion - Detention basins:
This represents water diversion, to control erosion and sedimentation problems and to detain chemically polluted mine waters. This method of sediment trapping is often used for the future development of wetlands or lakes.
- Related References: 209,767
- M488-223 Water quality - Land use:
Water quality, and thus the effectiveness of pollution control and reclamation procedures, influence whether the mined area can be used for urban and industrial development, a fish and wildlife refuge, a recreation area, or a forest or agricultural area, or whether it will be an abandoned site.
- Related References: 8,14,34,35,36,70,109,139,159,222,230,238,
240,242,245,271,272,297,318,321,324,345,
354,355,356,361,383,384,385,386,389,398,
401,442,457,481,482,483,484,577,586,587,
591,622,628,630,632,670,683,703,709,718,
719,724,741,764,772,773,776,794,795
- M505-122 Windborne sediment - Exported material:
This represents transport of material out of the system by wind.
- Related Reference: 107
- M507-(505,7) Wind erosion - Windborne sediment, Adsorbed material:
This describes the suspension of particles by wind erosion. It includes the amount and characteristics of material transported by wind.
- Related Reference: 107

Table II-5. Concluded

M508-388

Wind speed, duration, and direction - Soil detachment:
This describes the influence of wind speed and duration on soil detachment. In conjunction with soil erodibility, wind speed and duration determine the amount of soil detachment and erosion by wind.

Related References: none

M508-507

Wind speed, duration, and direction - Wind erosion:
This describes the influence of wind speed and duration on the transport of material through wind erosion. This acts in conjunction with soil detachment by wind.

Related References: none

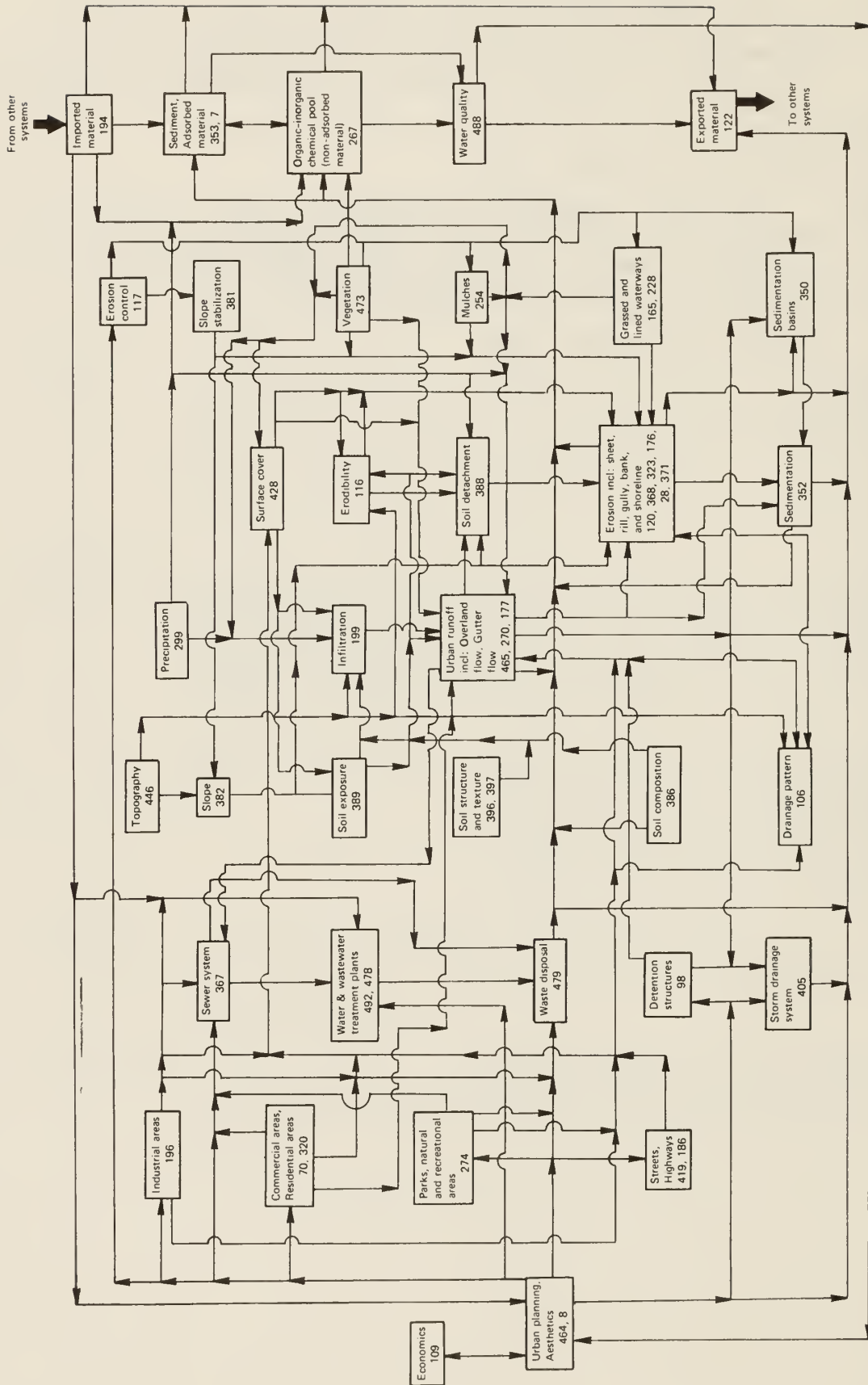


Figure II-11. Level II model for the Urban Subsystem

Urban Subsystem

Model Description and Model Interactions. Figure II-11 shows the Level II model for the Urban Subsystem.

The major components within an urban environment and the interactions between the various components are represented in the Urban Subsystem model. The model is an interactive model, in which the interactions or relationships between components are indicated by arrows, and should not be confused with a transport model, in which the actual movement of materials is diagrammed. The purpose of this brief description of the Urban Subsystem model is to provide a general overview of the model and to explain how it is constructed. Detailed descriptions of the interactions follow.

The components of the Urban Subsystem model are grouped into six major categories, from left to right. The first category consists of urban planning and economics, which influence the overall zoning and the adequacy and quality of the infrastructure such as the sewer and drainage systems, water and wastewater treatment plants, and waste disposal system. Urban planning also influences the management practices chosen for erosion and sedimentation control. Urban planning is strongly influenced by economics and vice versa. The availability of funds to build, maintain, and improve the infrastructure within an urban area is one of the most important interactions. Urban planning through zoning and through provision of adequate facilities for industrial and commercial development determines the economic well-being of an urban area.

Other factors which influence urban planning are water quality and imported materials. The availability of good quality water for domestic, municipal, and commercial use is an important consideration in urban planning. Imported materials to an urban area are of major concern when

there is a river passing through a city or when a city is located on the shoreline of a lake, sea, or ocean.

The second group of components of the Urban Subsystem model consists of the major subdivisions of an urban environment, such as industrial areas, commercial and residential areas, parks and recreational areas, and streets and highways. Their locations, size, and quality are generally influenced by urban planning. The third group essentially consists of the infrastructure for transport, storage, and treatment of water and wastewater. This group includes the sewer system, water and wastewater treatment plants, waste disposal system, storm drainage, and detention basins.

The central part of the model, which forms the fourth group, consists of the physical characteristics of an urban area such as landscape and soil, and the processes of soil erosion and sedimentation as influenced by precipitation, runoff, and surface cover. Erosion includes sheet, rill, gully, bank, and shoreline erosion. Erosion processes are influenced by a number of factors directly or indirectly. For example, precipitation affects erosion through the mechanism of soil detachment due to direct impact of raindrops and through the process of water running over exposed areas including gullies, channels, and ditches. Soil characteristics such as texture, structure, and composition, along with topography, slope, and surface cover, determine the erodibility of a soil particle, which in turn determines the amount of soil erosion. Sedimentation results from erosion.

The fifth group of parameters consists of the management practices used for controlling erosion and sedimentation. Erosion control techniques usually attempt to provide a protective surface cover from the forces of raindrops and flowing water. Such techniques include the use of vegetation, mulches, and grassed or lined waterways. Since areas with unstable slopes

are major sources of erosion, slope stabilization can be a very effective erosion control technique. When there is excessive erosion in some areas, sedimentation becomes a major problem downstream. To reduce the negative impacts of sedimentation, sedimentation basins are sometimes used to reduce the amount of sediment moving downstream.

The sixth group, located on the extreme right side of the model, relates to the quantity and quality of materials moving into and out of an urban area. These include materials imported from or exported to other systems, total sediment load, adsorbed and non-adsorbed materials found in moving or pooled waters, and the quality of water as indicated by dissolved oxygen content, pH, temperature, trace metals, and other characteristics.

Table II-6 provides detailed descriptions of all the interactions for the Urban Subsystem model.

Table II-6. Descriptions of Interactions for the Urban Subsystem Model

<u>Interaction code</u>	<u>Description</u>
U(70,320)-106	Commercial areas, Residential areas - Drainage pattern: The addition of a commercial or residential area to an urban system modifies urban runoff conditions, which in turn bring about changes in drainage pattern. Related References: none
U(70,320)-367	Commercial areas, Residential areas - Sewer system: The capacity and function of a sewer system are impacted by the quality and quantity of wastewater and sewage collected from commercial or residential areas. Related References: none
U(70,320)-428	Commercial areas, Residential areas - Surface cover: The development of commercial or residential areas changes surface cover conditions. These changes include the addition of buildings, streets, parking lots, etc. Related References: none
U(70,320)-(465,270,177)	Commercial areas, Residential areas - Urban runoff, Overland flow, Gutter flow: The addition of commercial or residential areas to an urban system modifies urban runoff conditions. These modifications include changes in surface cover, slope, etc., as well as the addition of sewer systems. Sewage, water, and wastewater coming from these areas affect the quality and quantity of urban runoff. Related References: none
U(70,320)-479	Commercial areas, Residential areas - Waste disposal: The quality and quantity of wastes produced in a commercial or residential area define the appropriate method of waste disposal. Related References: none
U98-405	Detention structures - Storm drainage system: Detention structures can be used to regulate the flow of storm water into a storm drainage system, thereby eliminating the need for large drainage systems. Related Reference: 789

U98-(465,270,177) Detention structures - Urban runoff, Overland flow, Gutter flow:

Detention structures modify the arrival time and peak flow of urban runoff from different branches of an urban drainage system.

Related Reference: 789

U106-(120,368,323,176,28,371) Drainage pattern - Sheet, rill, gully, bank, and shoreline erosion:

The drainage pattern directly affects the erosion process. For example, straightened channels will have different erosion rates than those of naturally meandering channels. (See also interactions 106-270, 270-106, 270-(120,368,323,176,28,371).)

Related References: 9,14,33,63,88,146,163,212,383,385,438,561, 767,768

U106-(465,270,177) Drainage pattern - Urban runoff, Overland flow, Gutter flow:

Changes in drainage pattern will directly influence urban runoff. If new areas are added or old areas are removed from a drainage basin, the urban runoff is increased or decreased correspondingly.

Related References: 32,145,146,336,561,633,789

U109-(464,8) Economics - Urban planning, Aesthetics:

Economics must be taken into consideration when designing an urban system. Urban planning includes the development of flood, sedimentation, and erosion control practices, as well as the development of water, wastewater, and storm water purification systems. The design of each system depends on the comparison of the benefit/cost ratio for all options.

Related References: 8,88,155,284,653,732

U116-(120,368,323,176,28,371) Erodibility - Sheet, rill, gully, bank, and shoreline erosion:

The erodibility of a bed, bank, or shoreline directly influences the amount and type of material removed by erosion. This process is also affected by soil structure, soil texture, and flow geometry.

Related References: 2,17,38,40,51,56,106,107,131,165,174,180, 187,194,197,211,237,239,241,253,258,290,319, 390,406,427,430,453,460,462,472,479,556,582, 646,654,678,726,752,760,777,778

- U116-388 Erodibility - Soil detachment:
 Erodibility can be defined as the ease with which a soil particle can be removed. The potential for soil detachment increases with increasing erodibility. This relationship is affected by soil structure (see interaction 396-116).

 Related References: 18,38,40,174,187,194,237,239,241,453,462,582,646,678,726,752
- U117-(165,228) Erosion control - Grassed and lined waterways:
 Grassed and lined waterways provide a protective surface cover and help reduce erosion. These types of waterways are used as an erosion control device for channels.

 Related Reference: 561
- U117-254 Erosion control - Mulches:
 Mulches provide a protective surface cover which helps reduce erosion. Mulches can be made of various materials, including cinders, hay, concrete grids, or plastic.

 Related References: 6,472
- U117-350 Erosion control - Sedimentation basins:
 The use of sedimentation basins is one method for reducing the impact of erosion. These basins collect and store sediment.

 Related References: 259,546
- U117-381 Erosion control - Slope stabilization:
 Slope stabilization is one of the various methods of erosion control. Depending on the degree of erosion at a sloped area, slopes may be stabilized by compacting the soil, providing a protective surface cover, diverting water away from the area, or altering the slope.

 Related References: 85,128,363,430
- U117-473 Erosion control - Vegetation:
 Vegetation provides a protective, yet pervious, surface cover which helps reduce erosion. The degree of erosion will determine which type of vegetative cover is needed: permanent or temporary, grass, trees, or bushes.

 Related References: 6,7,11,14,29,31,39,50,85,86,109,130,141,207,236,239,245,279,286,298,299,331,363,436,458,503,554,561,628,637,664,737,778

U(120,368,323,176,28,371)-106 Sheet, rill, gully, bank, and shoreline erosion - Drainage pattern:
Soil erosion changes flow characteristics and local relief features, which in turn alter drainage patterns.

Related References: 9,14,63,88,146,163,212,383,385,438,538,561,767,768

U(120,368,323,176,28,371)-122 Sheet, rill, gully, bank, and shoreline erosion - Exported material:
The quantity of sheet, rill, gully, bank, and shoreline erosion in a system determines the sediment load of exported material.

Related References: 2,3,4,5,6,7,8,9,10,17,18,21,22,25,30,31,34,35,38,39,40,43,44,45,52,55,56,60,63,66,74,80,81,82,88,92,93,95,97,103,106,107,109,110,114,115,116,117,119,125,127,128,129,130,131,135,136,137,138,140,141,143,144,146,152,159,162,163,174,175,177,179,180,181,187,188,189,190,192,193,197,202,206,211,212,213,220,221,223,224,229,236,237,238,239,241,242,243,244,245,251,252,253,256,257,258,259,260,263,264,267,270,271,272,274,278,279,281,282,283,287,297,298,299,301,302,303,304,305,306,307,312,313,314,315,316,317,318,319,320,321,323,329,331,332,335,339,340,341,342,346,347,352,357,359,360,362,367,368,377,381,382,383,385,390,392,394,397,398,399,400,402,403,404,406,410,411,412,413,415,416,418,420,421,426,429,437,438,439,442,446,450,452,453,455,456,458,461,462,472,473,474,475,479,480,482,483,485,488,491,492,493,495,497,505,507,510,511,512,516,517,520,523,525,529,530,532,537,538,539,540,541,543,544,545,546,547,548,551,552,558,560,561,562,564,568,569,570,574,577,579,582,583,597,598,600,601,602,604,605,607,608,615,622,627,628,630,631,638,641,642,644,645,646,649,652,653,654,655,656,662,669,670,671,672,674,678,681,682,686,688,692,693,696,699,700,703,706,707,709,710,712,714,715,716,717,718,724,726,727,728,729,732,734,736,741,742,744,745,746,747,748,749,750,751,755,760,762,763,764,765,767,768,771,772,773,777,778,792

U(120,368,323,176,28,371)-267 Sheet, rill, gully, bank, and shoreline erosion - Organic-inorganic chemical pool:
The extent of sheet, rill, gully, bank, and shoreline erosion determines the amount of non-adsorbed material in a system.

Related References: 4,8,18,30,35,39,44,80,81,88,89,129,135,140,
150,159,174,175,176,189,220,223,224,238,
245,260,269,286,314,315,316,318,331,342,
346,347,352,396,414,424,436,447,472,475,
483,520,544,577,597,600,601,629,630,641,
661,664,686,692,724,767,792

U(120,368,323,176,28,371)-350 Sheet, rill, gully, bank, and shoreline erosion - Sedimentation basins:
The extent of sheet, rill, gully, bank, and shoreline erosion directly influences the design of sedimentation basins. These basins are needed to reduce sediment loads in areas where erosion is extensive.

Related References: 45,175,259,546

U(120,368,323,176,28,371)-352 Sheet, rill, gully, bank, and shoreline erosion - Sedimentation:
The erosion process is controlled mainly by soil erodibility and detachment. Sedimentation rates depend not only on particle size, particle shape, and flow velocity, but also on the sediment content in overland flow. Sedimentation will be largely downstream from highly eroded places.

Related References: 3,4,7,8,21,25,44,45,60,63,66,80,81,88,89,92,
93,106,109,115,117,119,127,128,129,130,135,
136,138,141,143,149,175,180,193,205,211,220,
224,239,242,243,251,256,259,263,269,281,282,
283,287,302,306,313,314,315,317,318,319,320,
332,335,339,340,346,347,348,352,363,377,381,
394,396,398,399,400,402,406,412,421,426,437,
438,439,448,449,450,458,475,479,482,483,488,
492,493,495,497,507,512,529,530,532,537,541,
542,544,546,547,552,562,564,568,570,577,582,
600,602,607,615,638,641,644,645,646,654,662,
674,678,686,692,699,700,703,707,709,724,727,
732,746,747,748,749,760,762,763,764,767,771,
792

U(120,368,323,176,28,371)-(353,7) Sheet, rill, gully, bank, and shoreline erosion - Sediment, Adsorbed material:

The extent of sheet, rill, gully, bank, and shoreline erosion determines the amount of sediment and adsorbed material in a system.

Related References: 4,9,30,56,60,63,68,72,80,81,106,129,143,159,175,177,181,190,205,212,216,242,245,253,254,287,318,329,342,346,347,360,397,398,437,442,448,488,491,507,542,543,562,570,597,600,607,630,707,762,767

U(165,228)-(120,368,323,176,28,371) Grassed and lined waterways - Sheet, rill, gully, bank, and shoreline erosion:

Grassed and lined waterways reduce erosion by providing an erosion-resistant cover for the soil surface.

Related References: 299,383,561,717

U(165,228)-199 Grassed and lined waterways - Infiltration:

Grassed waterways increase infiltration, while lined waterways reduce infiltration.

Related References: none

U(165,228)-428 Grassed and lined waterways - Surface cover:

Grassed and lined waterways affect surface cover conditions. Grassed waterways provide a pervious surface, while lined waterways provide an impervious surface. Both provide protective covers for soil particles.

Related References: none

U(165,228)-(465,270,177) Grassed and lined waterways - Urban runoff, Overland flow, Gutter flow:

Grassed waterways reduce urban runoff by increasing infiltration. Lined waterways, on the other hand, increase urban runoff by decreasing infiltration.

Related References: 32,561

U194-122 Imported material - Exported material:

The quality and concentration of imported material directly affect the characteristics of exported material.

Related References: none

U194-267 Imported material - Organic-inorganic chemical pool:

The quality and concentration of imported material directly affect the characteristics of non-adsorbed material.

Related References: 26,269,476,555,572,690

- U194-(353,7) Imported material - Sediment, Adsorbed material:
The quality and concentration of imported material directly affect the characteristics of sediment and adsorbed material.

Related References: 572,690
- U194-(464,8) Imported material - Urban planning, Aesthetics:
The quality and quantity of imported material directly affect the degree of urban planning specifications. For example, it may be necessary to alter treatment procedures to accommodate a highly polluted incoming stream.

Related References: none
- U194-(492,478) Imported material - Water and wastewater treatment plants:
The quality and quantity of imported material directly affect the characteristics of material entering a treatment plant. It may be necessary to adjust treatment procedures to account for changes in the water or wastewater due to these imported materials.

Related References: none
- U196-106 Industrial areas - Drainage pattern:
The addition of an industrial complex to an urban area modifies urban runoff conditions, which in turn brings about changes in drainage pattern.

Related References: none
- U196-367 Industrial areas - Sewer system:
Wastewater from industrial factories is sometimes collected by an urban sewer system. The quality of wastewater and sewage directly influences the quality of material flowing in a sewer system.

Related References: none
- U196-428 Industrial areas - Surface cover:
The addition of buildings, parking lots, roads, storage lots, etc., to an industrial area changes the surface cover of a landscape. For example, a grassy area may be replaced by a cement parking lot.
- U196-(465,270,177) Industrial areas - Urban runoff, Overland flow, Gutter flow:
The addition of an industrial complex to an urban area modifies urban runoff conditions, including changes in surface cover, slope, and drainage pattern. Runoff and wastes coming from an industrial area affect the quality and quantity of urban runoff in an urban system.

Related References: none

- U196-479 Industrial areas - Waste disposal:
The quality and quantity of wastes produced at an industrial area define the appropriate method of waste disposal.
- Related References: none
- U196-(492,478) Industrial areas - Water and wastewater treatment plants:
An industrial factory may treat its wastewater before discharging it into other systems. It may be necessary for a factory to alter the quality of water used in industrial operations.
- Related References: none
- U199-(465,270,177) Infiltration - Urban runoff, Overland flow, Gutter flow:
Infiltration and urban runoff are inversely related. High infiltration rates reduce the amount of water available for urban runoff, and vice versa.
- Related References: 145,280,288
- U254-(120,368,323,176,28,371) Mulches - Sheet, rill, gully, bank, and shoreline erosion:
Mulches can provide temporary or permanent surface protection against the direct impact of rainfall and against erosion by overland flow.
- Related References: 6,79,190,472
- U254-199 Mulches - Infiltration:
Mulches can either increase or decrease infiltration rates, depending on the type of mulch being used. A thin layer of hay will increase infiltration rates, while a thick layer of leaves will decrease these rates. Thick layers provide a protective, less permeable cover.
- Related Reference: 6
- U254-428 Mulches - Surface cover:
Mulches provide a protective surface cover which may be pervious or impervious, depending on the type of mulch used.
- Related References: none
- U254-(465,270,177) Mulches - Urban runoff, Overland flow, Gutter flow:
Mulches reduce urban runoff by increasing infiltration or by intercepting precipitation.
- Related Reference: 472

Table II-6. Continued

- U267-122 Organic-inorganic chemical pool - Exported material:
The quantity and quality of non-adsorbed material present in a system directly affect the quantity and quality of exported material.
- Related References: 26,269,476,555
- U267-(353,7) Organic-inorganic chemical pool - Sediment, Adsorbed material:
The relationship between non-adsorbed and adsorbed material is affected by the following parameters: sediment composition, water temperature, and dissolved oxygen concentration.
- Related References: 4,27,30,59,80,81,129,159,175,194,245,318,
333,342,346,347,356,417,549,572,575,586,417,
549,572,575,586,597,600,630,634,657,667,690,
756,767,776,786,791
- U267-488 Organic-inorganic chemical pool - Water quality:
The composition of non-adsorbed material directly influences water quality, which is defined by pH, nutrient content, trace metal concentration, toxicity, and sediment load.
- Related References: 8,27,35,37,44,69,91,98,129,135,139,140,159,
174,175,178,203,209,220,223,224,230,232,234,
238,260,265,272,284,311,315,333,342,356,370,
371,372,373,388,409,414,420,445,472,478,483,
520,549,559,575,577,597,600,601,630,641,651,
659,667,685,686,690,692,713,715,720,721,722,
724,731,757,767,776,780,792
- U274-106 Parks, natural and recreational areas - Drainage pattern:
The addition of a park or recreational area to an urban system alters drainage patterns. The changes in drainage pattern are brought about by changes in urban runoff, surface cover, infiltration, and the addition of flow structures.
- Related Reference: 743
- U274-367 Parks, natural and recreational areas - Sewer systems:
The quality and quantity of wastewater and sewage collected from parks or recreational areas directly affect the capacity and function of a sewer system.
- Related References: none
- U274-428 Parks, natural and recreational areas - Surface cover:
The development of parks and recreational areas may provide pervious surface cover conditions in urban areas. These pervious surfaces have higher infiltration rates, which lower the volume of urban runoff.
- Related References: none

U274-(465,270,177) Parks, natural and recreational areas - Urban runoff, Overland flow, Gutter flow:

The addition of a park or recreational area to an urban system modifies the quality and quantity of urban runoff by changing surface cover, slope, drainage patterns, etc. Note also that these areas are sometimes used for temporary storage of flood waters.

Related References: none

U274-479 Parks, natural and recreational areas - Waste disposal:

The quality and quantity of wastes produced at parks and recreational areas define the appropriate method of waste disposal.

Related References: none

U299-199 Precipitation - Infiltration:

The intensity and duration of precipitation directly affect infiltration rates. In general, a high intensity rainfall with a long duration will produce a larger amount of water available for infiltration.

Related References: 280,288,331,453,463,471,766

U299-267 Precipitation - Organic-inorganic chemical pool:

The quality of precipitation directly influences the quality and quantity of non-adsorbed particles in a system. Precipitation transports chemicals and particulate matter from the atmosphere to the earth's surface. Chemicals are dissolved in the precipitation or are adsorbed onto particles carried by the precipitation.

Related References: 8,37,39,47,81,88,132,145,150,159,232,234,245,286,331,389,396,433,459,483,520,559,572,586,591,651,661,715,767

U299-388 Precipitation - Soil detachment:

The intensity of precipitation directly influences the displacement of soil particles. The greater the intensity, the stronger the impact on soil particles and the more easily soil particles are detached. Also, the longer the duration of precipitation, the more easily soil particles are detached.

Related References: 38,141,143,190,239,288,380,382,446,453,460,462,471,474,483,485,561,582,645,646,748,749,752,765

- U299-(465,270,177) Precipitation - Urban runoff, Overland flow, Gutter flow:
 The amount and intensity of precipitation determine the volume of urban runoff. Urban runoff which comes from storms is usually treated as a shock load to an urban drainage system.
 Related References: 39,143,280,288,460,559,725,749,752,789
- U350-352 Sedimentation basins - Sedimentation:
 Sedimentation basins are used to reduce the amount of sediment transported through a system. These basins collect sediments by gravity settling. There are several types of basin designs available and each type is used to trap different kinds and sizes of sediment.
 Related References: 45,54,175,259,546,679
- U352-122 Sedimentation - Exported material:
 Sedimentation reduces the amount of material exported from a system.
 Related References: 596,693,759
- U352-267 Sedimentation - Organic-inorganic chemical pool:
 Sedimentation removes particulate matter from a system.
 Related References: 4,8,27,44,69,77,80,81,88,89,98,129,135,166,175,194,203,220,224,269,272,314,315,318,333,346,347,352,396,409,417,457,465,466,475,483,544,577,600,623,641,651,667,670,685,686,688,691,692,724,767,792
- U352-(353,7) Sedimentation - Sediment, Adsorbed material:
 Sedimentation is the process by which sediment and adsorbed material are deposited in gullies, ditches, detention basins, reservoirs, or channels. Sedimentation reduces the amount of sediment and adsorbed material transported through a system.
 Related References: 4,27,42,49,60,61,63,67,73,76,80,81,87,106,108,114,129,143,147,169,170,172,173,175,194,198,204,205,242,276,277,287,318,327,333,334,338,346,347,350,365,366,398,401,417,437,448,454,488,490,498,499,507,515,542,557,562,570,596,600,607,614,640,647,667,668,693,707,733,762,767,775,781,785,787
- U(353,7)-122 Sediment, Adsorbed material - Exported material:
 The amount of sediment and adsorbed material available from urban areas determines the amount of material exported to other systems.
 Related References: 484,511,530

U(353,7)-267 Sediment, Adsorbed material - Organic-inorganic chemical pool:
The relationship between adsorbed and non-adsorbed material is affected by several parameters such as sediment composition, water temperature, and dissolved oxygen concentration.

Related References: 4,27,30,59,80,81,129,159,175,194,245,318,
333,342,346,347,356,417,549,572,575,586,417,
549,572,575,586,597,600,630,634,657,667,690,
756,767,776,786,791

U(353,7)-488 Sediment, Adsorbed material - Water quality:
The composition of sediment and adsorbed material within a water system directly influences the quality of water in the given system and in adjoining systems. Water quality is described by pH, trace metal concentration, toxicity, and sediment load.

Related References: 1,9,12,27,105,123,129,159,175,181,204,242,
278,291,333,342,356,358,360,397,398,401,442,
499,542,549,575,581,588,589,590,597,600,607,
630,636,667,690,693,723,767,776

U367-479 Sewer system - Waste disposal:
The quality and quantity of sewage in an urban system define the types and sizes of waste disposal sites needed.

Related References: none

U367-(492,478) Sewer system - Water and wastewater treatment plants:
The quality and quantity of material carried by a sewer system affect the design and performance of water and wastewater treatment plants.

Related References: none

U381-(120,368,323,176,28,371) Slope stabilization - Sheet, rill, gully, bank, and shoreline erosion:
Slope stabilization is one of the most effective ways of reducing erosion. Slope stabilization provides a stable grade and increases the sediment trapping capacity of a flat area.

Related References: 85,128,149,363,430

U382-106 Slope - Drainage pattern:
Changes in slope cause changes in the characteristics of overland flow, such as flow velocity and discharge. These in turn cause changes in drainage patterns.

Related References: 132,248,586,648,679,768

- U382-116 Slope - Erodibility:
 Soil erodibility is affected by slope. Assuming consistent soil texture, soil structure, etc., a steeper slope will increase erosion potential.
- Related References: 38,165,211,430,453,462,479,528,589,777,778
- U382-(120,368,323,176,28,371) Slope - Sheet, rill, gully, bank, and shoreline erosion:
 Sheet, rill, gully, bank, and shoreline erosion from a land surface are strongly influenced by the slope of the surface. Generally there is more waterborne erosion from steep areas than from flat areas.
- Related References: 6,18,38,45,79,85,103,120,128,129,131,141,149,157,162,165,182,190,211,214,241,270,294,296,316,331,341,363,380,381,430,453,462,479,485,517,530,539,574,638,644,662,727,746,749,755,768,772,777,778
- U382-199 Slope - Infiltration:
 Steep slopes reduce the rate of infiltration while increasing the volume and rate of overland flow.
- Related References: 6,162,331,453,746
- U382-388 Slope - Soil detachment:
 Steeper slopes increase the potential for soil detachment. Higher flow velocities have more energy available for detaching and transporting soil particles.
- Related References: 18,190,453,485,662,746,749
- U382-(465,270,177) Slope - Urban runoff, Overland flow, Gutter flow:
 Steep slopes increase the velocity of urban runoff, decrease the time of concentration, and increase the peak flow.
- Related References: 149,530,749
- U386-116 Soil composition - Erodibility:
 The mineral and chemical composition of a soil affect the cohesive, structural, and textural features of a soil mass. These factors influence the erodibility of a soil.
- Related Reference: 418
- U386-199 Soil composition - Infiltration:
 The mineral and chemical composition of a soil mass affect infiltration rates. Sandy soils have higher rates of infiltration than do clayey soils.
- Related Reference: 219

- U386-267 Soil composition - Organic-inorganic chemical pool:
 The composition of a soil mass affects the quality of particulate and dissolved matter, which in turn affects the characteristics of non-adsorbed, organic, and inorganic chemicals.
- Related References: 8,18,145,269,286,433,436,447,466,572,577,661
- U386-(353,7) Soil composition - Sediment, Adsorbed material:
 The composition of a soil mass affects the quality of eroded and dissolved matter, which in turn affects the characteristics of sediment and adsorbed material.
- Related Reference: 572
- U386-388 Soil composition - Soil detachment:
 The mineral and chemical composition of a soil affect the cohesive, structural, and textural features of a soil mass. These factors influence the ease with which a soil particle is detached.
- Related References: none
- U388-(120,368,323,176,28,371) Soil detachment - Sheet, rill, gully, bank, and shoreline erosion:
 The more easily a soil particle can be removed from a surface, the larger the rate of sheet, rill, gully, bank, and shoreline erosion.
- Related References: 6,7,18,38,40,45,80,84,136,138,140,141,143,171,174,181,187,188,190,192,202,207,213,220,237,238,239,241,251,252,256,267,271,314,315,318,323,342,380,382,392,394,412,415,426,429,431,446,453,460,462,471,474,483,485,511,529,540,543,544,546,547,548,552,561,577,582,601,605,608,609,630,637,642,645,646,662,671,678,681,682,706,707,726,729,744,745,746,747,748,749,750,751,752,765
- U389-116 Soil exposure - Erodibility:
 Erodibility increases with increasing soil exposure. For example, a bare surface will have a higher erosion potential than a covered surface.
- Related Reference: 582
- U389-199 Soil exposure - Infiltration:
 The exposure of soil directly affects the amount of infiltration.
- Related References: none

- U389-388 Soil exposure - Soil detachment:
Soil exposure directly influences soil detachment, which is also affected by topography, weather patterns, and the duration and intensity of exposure to different mediums such as water and wind. An increase in soil exposure can result in a higher potential for soil detachment.
- Related References: 130,529,546,582,749
- U389-(465,270,177) Soil exposure - Urban runoff, Overland flow, Gutter flow:
Soil exposure directly affects the amount and quality of urban runoff. Under consistent environmental conditions, impervious soil surfaces, such as concrete, will have larger volumes of urban runoff and smaller sediment loads. Pervious surfaces have smaller volumes of urban runoff and larger sediment loads.
- Related References: none
- U(396,397)-116 Soil structure and texture - Erodibility:
The structure and texture of soil influence the potential for erosion to occur. Soil structure and texture are described by the following: particle size distribution, soil strength, cohesiveness, and infiltration properties. Factors such as soil composition, soil exposure, and existing soil moisture influence the erodibility of the soil through their direct influence on structure and texture.
- Related References: 38,556
- U(396,397)-199 Soil structure and texture - Infiltration:
Soil structure and texture are described by the following parameters: soil type, particle size, void ratio, particle arrangement, and moisture content. Each of these parameters can affect infiltration. Infiltration rates are higher for sandy soils than for clayey soils.
- Related References: 6,124,176,219,331,471
- U(396,397)-388 Soil structure and texture - Soil detachment:
Soil structure and texture directly influence soil detachment. Soil structure and texture are described by soil type, particle size and shape, void ratio, particle arrangement, and moisture content. Each of these parameters affects the cohesive property of a soil mass. Compacted soil particles are harder to detach than loose particles.
- Related References: 6,38,394,426,471,706
- U405-122 Storm drainage system - Exported material:
The quality and quantity of material transported through a storm drainage system directly affect the characteristics of exported material. Storm water usually contains higher concentrations of sediment and pollutants.
- Related References: none

Table II-6. Continued

- U(419,186)-106 Streets, Highways - Drainage pattern:
The construction of streets or highways which modify natural topography changes local drainage patterns.
- Related References: none
- U(419,186)-428 Streets, Highways - Surface cover:
The construction of paved streets or highways changes the surface cover of an area from a pervious to an impervious layer. The construction of shoulders, banks, and drainage ditches also alters surface cover.
- Related References: 145,363,679
- U(419,186)-(465,270,177) Streets, Highways - Urban runoff, Overland flow, Gutter flow:
Streets and highways alter the drainage pattern of urban runoff. The type of surface used for roadways, shoulders, ramps, bridges, etc., alters the quantity and quality of urban runoff in a system.
- Related References: 145,559
- U428-116 Surface cover - Erodibility:
The addition of a surface cover reduces soil erodibility. (See interactions 116-388, 116-(120,368,323,176,28,371), 428-(120,368,323,176,28,371).)
- Related References: 38,211,582
- U428-(120,368,323,176,28,371) Surface cover - Sheet, rill, gully, bank, and shoreline erosion:
Surface cover decreases erosion by providing protection against the impact of rainfall, reducing soil exposure, and altering the relationship between runoff and infiltration. Erosion rates will be different for grassy, bare, or paved surfaces.
- Related References: 8,38,79,211,244,341,363,381,404,458,503,582,746
- U428-199 Surface cover - Infiltration:
Surface cover changes infiltration rates. Pervious surfaces, such as mulches and vegetative covers, increase infiltration rates. Impervious surfaces, such as concrete, reduce infiltration rates.
- Related References: 145,746
- U428-389 Surface cover - Soil exposure:
Surface cover, which provides a protective cover, reduces soil exposure.
- Related References: 8,503,582

- U428-(465,270,177) Surface cover - Urban runoff, Overland flow, Gutter flow:
Pervious surfaces reduce urban runoff, while impervious surfaces increase urban runoff. Surface cover also affects the quality of urban runoff by adjusting the amount of sediment, particulate matter, and pollutants in the runoff.
- Related Reference: 145
- U446-106 Topography - Drainage pattern:
Channel density and land use are the major topographic factors affecting drainage pattern.
- Related References: 132,586,648,679,768
- U446-116 Topography - Erodibility:
Several topographic factors affect soil erodibility. These factors include relief, landscaping, land use, and slope.
- Related References: none
- U446-199 Topography - Infiltration:
Different aspects of topography affect infiltration. For example, flatter slopes induce higher infiltration rates. Other topographic factors affecting infiltration include relief, landscaping, and land use.
- Related References: 6,331,746
- U446-382 Topography - Slope:
Slope is one of the primary parameters used to describe topography.
- Related References: 6,45,73,95,128,132,161,206,241,331,341,746
- U446-(465,270,177) Topography - Urban runoff, Overland flow, Gutter flow:
Different aspects of topography affect urban runoff. For example, steeper slopes induce larger volumes of urban runoff. Other topographic factors affecting urban runoff include relief, landscaping, and land use.
- Related References: none
- U(464,8)-(70,320) Urban planning, Aesthetics - Commercial areas, Residential areas:
Urban planning specifications include zoning laws, the layout of a transportation network, the design of sewer and storm water systems, and the design of water and wastewater treatment plants for commercial and residential areas. These specifications also call for erosion, flood, and sedimentation control practices.
- Related Reference: 284

- U(464,8)-98 Urban planning, Aesthetics - Detention structures:
Urban planning can be used to decide whether a detention structure is needed to reduce flood hazards, to determine the type of detention structure needed, and to design the selected system.
- Related Reference: 790
- U(464,8)-109 Urban planning, Aesthetics - Economics:
Urban planning specifications define the amount of money and resources needed to complete and maintain all phases of an urban project (see interaction 109-(464,8)).
- Related References: 8,88,150,155,284,653,732,764
- U(464,8)-117 Urban planning, Aesthetics - Erosion control:
Urban planning determines which erosion control practices need to be used in an urban system. Erosion control practices include the use of slope stabilization, vegetation, mulches, grassed and lined waterways, and sedimentation basins.
- Related References: 8,43,44,88,150,764
- U(464,8)-122 Urban planning, Aesthetics - Exported material:
Urban planning can be used to regulate the quality and quantity of material being exported to other systems.
- Related References: none
- U(464,8)-196 Urban planning, Aesthetics - Industrial areas:
Urban planning indicates possible locations for industrial plants and specifies regulations concerning such matters as industrial waste disposal, water use, pollution control, and erosion control.
- Related References: 150,284
- U(464,8)-274 Urban planning, Aesthetics - Parks, natural and recreational areas:
Urban planning specifications for parks and recreational areas require the use of conservation practices such as erosion, flood, and sedimentation control. For example, some parks can be used for temporary storage of flood waters.
- Related References: none
- U(464,8)-367 Urban planning, Aesthetics - Sewer system:
Urban planning specifications define the capacity and layout of sewer systems.
- Related Reference: 790

- U(464,8)-405 Urban planning, Aesthetics - Storm drainage system:
Urban planning specifications define the capacity and layout of storm drainage systems.
- Related References: none
- U(464,8)-(419,186) Urban planning, Aesthetics - Streets, Highways:
Urban planning specifications for streets and highways include a description of the transportation network, as well as a description of the types of road surfaces to be used. They also include designs of culverts, bridges, ditches, and shoulders needed in the network.
- Related References: 142,150,152
- U(464,8)-479 Urban planning, Aesthetics - Waste disposal:
Urban planning determines the location of public waste disposal systems, specifies the method of disposal and treatment or various types of wastes, and defines requirements for individual on-site treatment of commercial and industrial wastes.
- Related References: none
- U(464,8)-(492,478) Urban planning, Aesthetics - Water and wastewater treatment plants:
Urban planning specifications define the location, capacity, method of treatment, and acceptable concentrations of discharges from water and wastewater treatment plants.
- Related References: 284,764
- U(465,270,177)-98 Urban runoff, Overland flow, Gutter flow - Detention structures:
The quantity of urban runoff determines the type and location of detention structures.
- Related Reference: 789
- U(465,270,177)-106 Urban runoff, Overland flow, Gutter flow - Drainage pattern:
Urban runoff directly affects drainage patterns. During construction events, urbanization, or flood events, drainage patterns may be manually or naturally altered to accommodate existing or excessive flows.
- Related References: 88,145,146,789
- U(465,270,177)-(120,368,323,176,28,371) Urban runoff, Overland flow, Gutter flow - Sheet, rill, gully, bank, and shoreline erosion:
Urban runoff is the main mechanism for removing and transporting soil particles from a land surface. Generally the amount of erosion is directly proportional to urban runoff.
- Related References: 88,146,315,630,631,718,764

U(465,270,177)-122 Urban runoff, Overland flow, Gutter flow - Exported material:

The quality and quantity of material being exported out of a system is dependent upon the amount and velocity of urban runoff.

Related References: 88,146,149,315,559,630,683,718

U(465,270,177)-267 Urban runoff, Overland flow, Gutter flow - Organic-inorganic chemical pool:

Organic and inorganic chemicals are transported by urban runoff. These non-adsorbed materials can affect water quality and characteristics of the flow. The amount of material being transported and the distance it is transported depend on the volume and velocity of the urban runoff.

Related References: 88,145,315,559,630

U(465,270,177)-350 Urban runoff, Overland flow, Gutter flow - Sedimentation basins:

To determine the size and type of sedimentation basin needed for erosion and sedimentation control, it is necessary to know the quality and quantity of sediment carried by urban runoff.

Related Reference: 149

U(465,270,177)-352 Urban runoff, Overland flow, Gutter flow - Sedimentation:

High velocity or deeper flows are capable of transporting sediment over long distances. Larger particles will be deposited more quickly than smaller particles; therefore, a gradation may exist. In low velocity or shallow flows, particles will settle out more quickly and at about the same place. The sediment will not be well sorted.

Related References: none

U(465,270,177)-(353,7) Urban runoff, Overland flow, Gutter flow - Sediment, Adsorbed material:

The amount of urban runoff will directly influence the amount of sediment and adsorbed material being transported from a system. The quantity of material being transported and the distance it is transported also depend on the velocity of the flow.

Related References: none

U(465,270,177)-367 Urban runoff, Overland flow, Gutter flow - Sewer system: Urban runoff, which includes storm water and sewage, can be carried in different systems (i.e., sanitary sewer systems, storm water systems, or combined systems). The quality and quantity of urban runoff determine the capacity and performance of a sewer or combined system.

Related References: none

- U(465,270,177)-388 Urban runoff, Overland flow, Gutter flow - Soil detachment:
 A high flow velocity increases the possibility of soil detachment. Drag forces, which remove soil particles, are larger when the flow velocity is high.
 Related References: 88,146,315,630,631,718,764
- U(465,270,177)-405 Urban runoff, Overland flow, Gutter flow - Storm drainage system:
 The quantity of urban runoff defines the capacity and layout of a storm drainage system.
 Related Reference: 789
- U473-(120,368,323,176,28,371) Vegetation - Sheet, rill, gully, bank, and shoreline erosion:
 Vegetation is one of the most desirable erosion protection practices. Vegetative covers reduce the impact of rainfall on a soil surface, while vegetative roots provide reinforcement to the soil structure.
 Related References: 6,7,14,29,31,39,41,45,50,52,85,86,94,109,129,130,141,174,207,236,239,245,279,286,298,299,304,331,341,359,363,368,403,427,436,447,452,458,502,503,505,519,541,548,560,561,566,582,622,628,629,630,637,663,664,669,693,710,737,746,764,778,792
- U473-199 Vegetation - Infiltration:
 Vegetation retains overland flow and increases the rate of infiltration. This relationship is affected by the height of the vegetation, the root system, and the type of vegetation present.
 Related References: 6,219,331,746
- U473-267 Vegetation - Organic-inorganic chemical pool:
 Vegetation reduces the amount of non-adsorbed material in a system by decreasing erosion rates and consuming some of the organic-inorganic chemicals.
 Related References: 39,47,54,129,134,174,178,245,284,286,331,369,389,436,447,586,590,623,629,630,651,664,792
- U473-428 Vegetation - Surface cover:
 Vegetation provides a protective and pervious surface cover.
 Related References: 341,363,458,503,554,582,746

Table II-6. Concluded

U473-(465,270,177) Vegetation - Urban runoff, Overland flow, Gutter flow:
Vegetative cover is one of the most desirable methods for
reducing urban runoff by increasing infiltration and intercepting
precipitation.

Related References: 630,683,718,764

U479-122 Waste disposal - Exported material:
Waste products can be directly diverted out of a system as
exported material.

Related References: 14,36,70,83,101,121,229,231,233,280,311,373,
506,559,596,611,622,631,632,686,692,763,793

U479-267 Waste disposal - Organic-inorganic chemical pool:
Waste disposal directly affects the quality and quantity of
non-adsorbed material in a system. This relationship is also
affected by the method of disposal and composition of the
wastes.

Related References: 311,373,435,559,686,692

U479-(353,7) Waste disposal - Sediment, Adsorbed material:
Waste disposal directly affects the quality and quantity of
sediment and adsorbed material in a system. This interaction is
also affected by the kind of wastes being disposed of and the
method of disposal.

Related References: 101,311,373,506,559,596,686,692,763,793

U488-122 Water quality - Exported material:
The quality of water in a given system directly affects the
characteristics of material exported to different systems.

Related References: none

U488-(464,8) Water quality - Urban planning, Aesthetics:
The quality of water entering or leaving a system directly
affects urban planning decisions. Federal and local governments
have defined acceptable water quality standards. It may be
necessary to include plans for specific treatment procedures
needed to meet these standards.

Related References: 8,44,69,284,653,764,790

U(492,478)-479 Water and wastewater treatment plants - Waste disposal:
The quality and quantity of wastes in water or wastewater
treatment plants define the necessary types and capacities of
waste disposal sites.

Related References: none

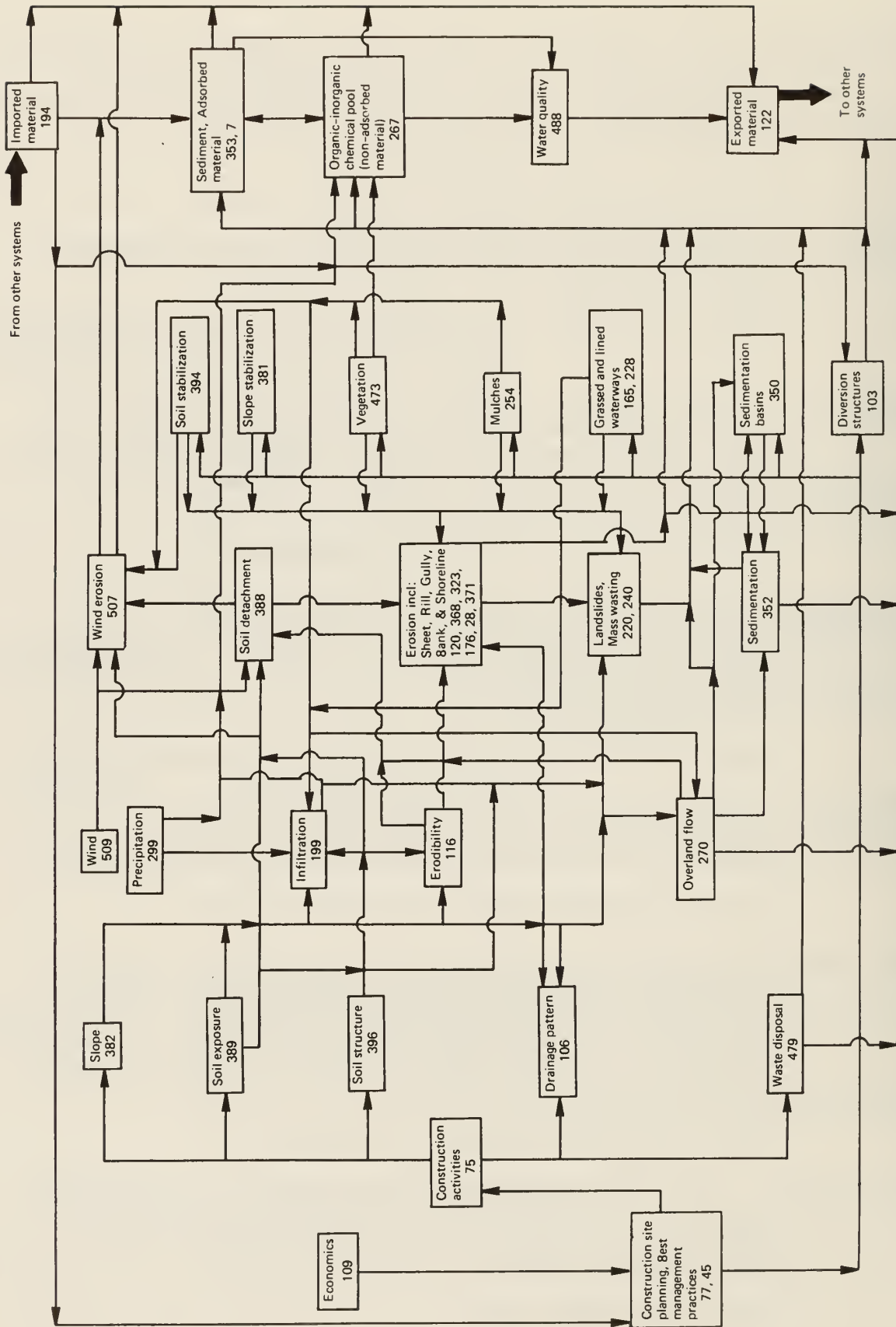


Figure II-12. Level II model for the Construction Subsystem

Construction Subsystem

Model Description and Model Interactions. Figure II-12 shows the Level II model for the Construction Subsystem.

The major components within a construction site and the interactions between the various components are represented in this model. The Construction Subsystem model is structured similarly to the Urban Subsystem model. The purpose of this brief description is to provide a general overview of the model and its structure. Detailed descriptions of the interactions follow this section.

The Construction Subsystem model was developed so it could be followed from left to right for most interactions. Its components are grouped into six major categories. The first group of parameters consists of economics and construction site planning and management. Construction site planning and management influence the types of practices chosen for erosion and sedimentation control at construction sites. They determine what construction activities need to be completed, and in what order the activities should be done. Construction site planning and management are strongly influenced by economics. The availability of funds generally determines the method of construction, the choice of construction equipment, and the choice of erosion and sedimentation control measures. Another factor which influences construction site planning and management is imported materials, which are of major concern where there is a river or stream that flows through a construction site or when a construction area is located on the shorelines of a lake, sea, or ocean.

Construction activities, including such practices as excavation, filling, piling, altering surface cover, compacting, and land grading, which

alter the natural conditions at a construction site, form the second group of components for this subsystem model.

The third category consists of those components which result as a direct consequence of construction activities. Changes in slope, soil structure, soil exposure, and drainage pattern affect erosion directly or indirectly by changing soil erodibility and overland flow. Changes in these components also affect wind erosion, soil detachment, and landslides or mass wasting. Waste disposal encompasses all types of wastes imported to or created in a construction area.

The central part of the model, which forms the fourth group, represents the processes of wind erosion, landslides, and mass wasting. Erosion and sedimentation as influenced by precipitation, overland flow, wind, infiltration, and soil erodibility are also included within this group. Erosion includes sheet, rill, gully, bank, and shoreline erosion. The erosion processes are influenced by a number of factors directly or indirectly. For example, precipitation affects erosion through the mechanism of soil detachment due to direct impact of raindrops and through the process of water running over exposed areas including gullies, channels, and ditches. The erodibility of a soil particle determines the amount of soil erosion that can be expected. Sedimentation results from erosion.

The fifth group of parameters within the model is composed of the management practices used for controlling sheet, rill, gully, bank, and shoreline erosion; wind erosion; landslides and mass wasting; and sedimentation. Erosion control techniques usually attempt to provide a protective surface cover from the forces of raindrops and flowing water. Such techniques include the use of vegetation, mulches, and grassed or lined waterways. Soil

stabilization reduces erosion by providing a cohesive and stable soil structure. Since areas with unstable slopes are major sources of erosion, slope stabilization can be a very effective erosion control technique. To reduce the negative impacts of sedimentation, sedimentation basins are sometimes used to reduce the amount of sediment moving through a system. Diversion structures can be used for erosion, flood, and sedimentation control by directing water away from a construction site.

The sixth group, located on the extreme right side of the model, consists of components describing the quantity and quality of materials moving into and out of a construction area. These include imported materials from other systems, materials exported to other systems, total sediment load, adsorbed and non-adsorbed materials found in moving or pooled waters, and the quality of water as indicated by dissolved oxygen, pH, temperature, trace metals, and others.

Table II-7 shows the detailed interactions for the Construction Subsystem.

Table II-7. Descriptions of Interactions for the
Construction Subsystem Model

<u>Interaction code</u>	<u>Description</u>
C75-106	<p>Construction activities - Drainage pattern: Construction activities may change the drainage pattern by changing the natural slope of the landscape, which impacts the soil erosion and sedimentation of the watershed.</p> <p>Related References: 88,561,679</p>
C75-382	<p>Construction activities - Slope: The natural slope of a landscape is temporarily or permanently altered by construction activities involving excavation, filling, and piling.</p> <p>Related References: 296,363,485,662,679,778</p>
C75-389	<p>Construction activities - Soil exposure: Construction activities generally change soil exposure by removing vegetation and topsoil at construction sites.</p> <p>Related References: 296,298</p>
C75-396	<p>Construction activities - Soil structure: Construction activities alter soil structure by compacting the soil and by removing overburden material and vegetative roots.</p> <p>Related Reference: 298</p>
C75-479	<p>Construction activities - Waste disposal: Construction activities introduce new sources of wastes at construction sites, including asphalt, cement, chemicals, and pesticides.</p> <p>Related References: 631,763</p>
C(77,45)-75	<p>Construction site planning, Best management practices - Construction activities: Construction site planning and management determine which construction activities need to be completed and in what order the activities should be done.</p> <p>Related References: 174,296</p>

Table II-7. Continued

- C(77,45)-103 Construction site planning, Best management practices -
Diversion structures:
Construction site planning and management decisions determine the types and locations of diversion structures to be used for erosion, sedimentation, and flood control. These structures divert water away from the construction sites.
- Related References: none
- C(77,45)-(165,228) Construction site planning, Best management practices -
Grassed and lined waterways:
Construction site planning and management determine whether a lined or grassed waterway should be used to control the volume and rate of overland flow. The type of lining affects the rate of erosion in a waterway.
- Related References: none
- C(77,45)-254 Construction site planning, Best management practices -
Mulches:
Construction site planning and management decisions determine the type of mulch to be used. It may be necessary to use a temporary or permanent mulch to reduce erosion by stabilizing soil particles.
- Related References: none
- C(77,45)-350 Construction site planning, Best management practices -
Sedimentation basins:
Construction site planning and management decisions determine the appropriate types and locations of sedimentation basins to be used for erosion and sedimentation control.
- Related Reference: 546
- C(77,45)-381 Construction site planning, Best management practices -
Slope stabilization:
Construction site planning and management determine whether slope stabilization is necessary to reduce erosion, to prevent slope failures, or to control overland flow.
- Related References: none
- C(77,45)-394 Construction site planning, Best management practices -
Soil stabilization:
Construction site planning and management determine whether soil stabilization is needed to reduce erosion and what stabilization method should be used.
- Related Reference: 174

Table II-7. Continued

- C(77,45)-473 Construction site planning, Best management practices -
Vegetation:
Construction site planning and management decisions determine the type of vegetative cover to be used. This type of cover may be a permanent or temporary addition. Vegetation reduces erosion by stabilizing soil particles and reducing the impact of precipitation.
- Related References: 109,174
- C103-122 Diversion structures - Exported material:
Diversion structures at construction sites alter the amount of material exported from these sites. Diversion structures transport sediment and other material around the given system.
- Related References: none
- C103-267 Diversion structures - Organic-inorganic chemical pool:
Diversion structures transport non-adsorbed material away from construction sites, thereby reducing the amount of these materials present in a system.
- Related References: none
- C103-(353,7) Diversion structures - Sediment, Adsorbed material:
Diversion structures channel overland flow away from highly erodible areas and reduce peak flows. This reduces erosion rates and decreases the sediment load in a system.
- Related References: none
- C106-(120,368,323,176,28,371) Drainage pattern - Sheet, rill, gully, bank, and shoreline erosion:
The drainage pattern directly affects the erosion process. For example, straightened channels will have different erosion rates than those of naturally meandering channels. (See also interactions 106-270, 270-106, 270-(120,368,323,176,28,371).)
- Related References: 9,14,63,88,146,163,212,383,385,438,561,767,768
- C106-270 Drainage pattern - Overland flow:
Drainage patterns directly affect overland flow. If new areas are added or old areas are removed from a drainage basin, the overland flow is increased or decreased correspondingly.
- Related References: 9,32,561,633

Table II-7. Continued

- C109-(77,45) Economics - Construction site planning, Best management practices:
Economics must be taken into consideration when selecting a construction site, designing the layout of a site, evaluating the need for erosion and sedimentation control practices, and determining what management practices are to be used. The particular management practice selected depends on a comparison of the benefit/cost ratio for the different options.
- Related Reference: 284
- C116-(120,368,323,176,28,371) Erodibility - Sheet, rill, gully, bank, and shoreline erosion:
The erodibility of a bed, bank, or shoreline directly influences the amount and type of material removed by erosion. This process is also affected by soil structure, soil texture, and flow geometry.
- Related References: 2,17,38,40,51,56,106,107,131,165,174,180,187,194,197,211,237,239,241,253,258,290,319,390,406,427,430,453,460,462,472,479,556,582,646,654,678,726,752,760,777,778
- C116-388 Erodibility - Soil detachment:
Erodibility can be defined as the ease with which a soil particle can be removed. The potential for soil detachment increases with increasing erodibility. This relationship is affected by soil structure (see interaction 396-116).
- Related References: 18,38,40,174,187,194,237,239,241,460,462,582,646,678,726,752
- C(120,368,323,176,28,371)-106 Sheet, rill, gully, bank, and shoreline erosion - Drainage pattern:
Continued erosion changes flow characteristics and local relief features, which in turn alter drainage patterns.
- Related References: 9,14,63,88,146,163,212,383,438,538,561,767,768
- C(120,368,323,176,28,371)-122 Sheet, rill, gully, bank, and shoreline erosion - Exported material:
The quantity of sheet, rill, gully, bank, and shoreline erosion in a system determine the sediment load of exported material.
- Related References: 2,3,4,5,6,7,8,9,10,17,18,21,22,25,30,31,34,35,38,39,40,43,44,45,52,55,56,60,63,66,74,80,81,82,88,92,93,95,97,103,106,107,109,110,114,115,116,117,119,125,127,128,129,130,131,135,136,137,138,140,141,143,144,146,152,159,162,163,174,175,177,179,180,181,187,188,189,190,192,193,197,202,206,211,212,213,220,221,223,224,229,236,237,238,239,241,242,243,244,245,251,252,253,256,257,258,259,260,263,264,

Table II-7. Continued

267,270,271,272,274,278,279,281,282,283,287,
297,298,299,301,302,303,304,305,306,307,312,
313,314,315,316,317,318,319,320,321,323,329,
331,332,335,339,340,341,342,346,347,352,357,
359,360,362,367,368,377,381,382,383,385,390,
392,394,397,398,399,400,402,403,404,406,410,
411,412,413,415,416,418,420,421,426,429,437,
438,439,442,446,450,452,453,455,456,458,461,
462,472,473,474,475,479,480,482,483,485,488,
491,492,493,495,497,505,507,510,511,512,516,
517,520,523,525,529,530,532,537,538,539,540,
541,543,544,545,546,547,548,551,552,558,560,
561,562,564,568,569,570,574,577,579,582,583,
597,598,600,601,602,604,605,607,608,615,622,
627,628,630,631,638,641,642,644,645,646,649,
652,653,654,655,656,662,669,670,671,672,674,
678,681,682,686,688,692,693,696,699,700,703,
706,707,709,710,712,714,715,716,717,718,724,
726,727,728,729,732,734,736,741,742,744,745,
746,747,748,749,750,751,755,760,762,763,764,
765,767,768,771,772,773,777,778,792

C(120,368,323,176,28,371)-(220,240) Sheet, rill, gully, bank, and shoreline erosion - Landslides, Mass wasting:

Increasing erosion rates increase the possibility of occurrence of landslides or mass wasting. The erosion process decreases slope stability, which is the main factor affecting landslides or mass wasting.

Related References: 253,294,337,552,622

C(120,368,323,176,28,371)-267 Sheet, rill, gully, bank, and shoreline erosion - Organic-inorganic chemical pool:

The extent of sheet, rill, gully, bank, and shoreline erosion determines the amount of non-adsorbed materials in a system.

Related References: 4,8,18,30,35,39,44,80,81,88,89,129,135,140,
150,159,174,175,176,189,220,223,224,238,245,
260,269,286,314,315,316,318,331,342,346,347,
352,396,414,424,436,447,472,475,483,520,544,
577,597,600,601,629,630,641,661,664,686,692,
724,767,792

C(120,368,323,176,28,371)-350 Sheet, rill, gully, bank, and shoreline erosion - Sedimentation basins:

The extent of sheet, rill, gully, bank, and shoreline erosion directly influences the design of sedimentation basins. These basins are needed to reduce sediment loads in areas where erosion is extensive.

Related References: 45,175,259,546

Table II-7. Continued

C(120,368,323,176,28,371)-352 Sheet, rill, gully, bank, and shoreline erosion - Sedimentation:

The erosion process is controlled mainly by soil erodibility and detachment. Sedimentation rates depend not only on particle size, particle shape, and flow velocity, but also on the sediment content in overland and stream flow. Sedimentation will be large downstream from highly erodible places.

Related References: 3,4,7,8,21,25,44,45,60,63,66,80,81,88,89,92,93,106,109,115,117,119,127,128,129,130,135,136,138,141,143,149,175,180,193,205,211,220,224,239,242,243,251,256,259,263,269,281,282,283,287,302,306,313,314,315,317,318,319,320,332,335,339,340,346,347,348,352,363,377,381,394,396,398,399,400,402,406,412,421,426,437,438,439,448,449,450,458,475,479,482,483,488,492,493,495,497,507,512,529,530,532,537,541,542,544,546,547,552,562,564,568,570,577,582,600,602,607,615,638,641,644,645,646,654,662,674,678,686,692,699,700,703,707,709,724,727,732,746,747,748,749,760,762,763,764,767,771,792

C(120,368,323,176,28,371)-(353,7) Sheet, rill, gully, bank, and shoreline erosion - Sediment, Adsorbed material:

The extent of sheet, rill, gully, bank, and shoreline erosion determines the amount of sediment and adsorbed material in a system.

Related References: 4,9,30,56,60,63,68,72,80,81,106,129,143,159,175,177,181,190,205,212,216,242,245,253,254,287,318,329,342,346,347,360,397,398,437,442,448,488,491,507,542,543,562,570,597,600,607,630,707,762,767

C(165,228)-(120,368,323,176,28,371) Grassed and lined waterways - Sheet, rill, gully, bank, and shoreline erosion:

Grassed and lined waterways reduce erosion by providing an erosion-resistant cover for the soil surface.

Related References: 299,383,561,717

C(165,228)-199 Grassed and lined waterways - Infiltration:

Grassed waterways increase infiltration, while lined waterways reduce infiltration.

Related References: none

- C(165,228)-(220,240) Grassed and lined waterways - Landslides, Mass wasting:
Grassed and lined waterways can decrease the occurrence of landslides or mass wasting by providing a protective cover for the land and stabilizing the channel.
- Related References: none
- C(165,228)-270 Grassed and lined waterways - Overland flow:
Grassed waterways reduce overland flow by increasing infiltration. Lined waterways, on the other hand, increase overland flow by decreasing infiltration.
- Related References: 32,561
- C194-(77,45) Imported material - Construction site planning, Best management practices:
Imported materials are of major concern when there is a river passing through a construction site or when a construction area is located on the shoreline of a lake, sea, or ocean.
- Related References: none
- C194-103 Imported material - Diversion structures:
If a significant amount of material is imported from other areas, diversion structures may be needed to route the material around a construction site. This process may be necessary to reduce the sediment load and chemical concentration in a given system.
- Related References: none
- C194-122 Imported material - Exported material:
The quality, concentration, and volume of imported material directly affect the characteristics of exported material.
- Related References: none
- C194-267 Imported material - Organic-inorganic chemical pool:
The quality and concentration of imported material directly affect the characteristics of non-adsorbed material.
- Related References: 26,269,476,555,572,690
- C194-(353,7) Imported material - Sediment, Adsorbed material:
The quality and concentration of imported material directly affect the characteristics of sediment and adsorbed material.
- Related References: 572,690

Table II-7. Continued

- C199-(220,240) Infiltration - Landslides, Mass wasting:
Infiltration affects the occurrence of landslides and mass wasting by altering the moisture content of the soil mass. Moisture content affects the cohesive strength, weight, and particle arrangement of the soil, which in turn affect the erodibility and stability of the soil mass.
- Related References: none
- C199-270 Infiltration - Overland flow:
Infiltration and overland flow are inversely related. High infiltration rates reduce the amount of water available for overland flow, and vice versa.
- Related References: 280,288
- C(220,240)-267 Landslides, Mass wasting - Organic-inorganic chemical pool:
Landslides and mass wasting can be the sources for non-adsorbed and adsorbed material.
- Related References: none
- C(220,240)-(353,7) Landslides, Mass wasting - Sediment, Adsorbed material:
Landslides and mass wasting can be a major source of sediment and adsorbed material.
- Related Reference: 253
- C254-(120,368,323,176,28,371) Mulches - Sheet, rill, gully, bank, and shoreline erosion:
Mulches can provide temporary or permanent surface protection against the direct impact of rainfall and against erosion by overland flow.
- Related References: 6,79,190,472
- C254-199 Mulches - Infiltration:
Mulches can either increase or decrease infiltration rates, depending on the type of mulch being used. A thin layer of hay will increase infiltration rates, while a thick layer of leaves will decrease the rates. Thick layers provide a protective, less permeable cover.
- Related Reference: 6
- C254-(220,240) Mulches - Landslides, Mass wasting:
Mulches prevent gully formation, reduce flow velocities, provide a protective surface cover, and stabilize slopes. All of these factors help reduce the occurrence of landslides and mass wasting.
- Related References: none

Table II-7. Continued

- C254-270 Mulches - Overland flow:
Mulches reduce overland flow by increasing infiltration or by intercepting precipitation.

Related Reference: 472
- C254-507 Mulches - Wind erosion:
Mulches provide a protective surface cover which reduces the possibility of soil detachment. This provides protection against wind erosion.

Related References: none
- C267-122 Organic-inorganic chemical pool - Exported material:
The quantity and quality of non-adsorbed material present in a system directly affect the quantity and quality of exported material.

Related References: 26,269,476,555
- C267-(353,7) Organic-inorganic chemical pool - Sediment, Adsorbed material:
The relationship between non-adsorbed and adsorbed material is affected by sediment composition, water temperature, and dissolved oxygen concentration.

Related References: 4,27,30,59,80,81,129,159,175,194,245,318,
333,342,346,347,356,417,549,572,575,586,417,
549,572,575,586,597,600,630,634,657,667,690,
756,767,776,786,791
- C267-488 Organic-inorganic chemical pool - Water quality:
The composition of non-adsorbed material directly influences water quality, which is defined by pH, nutrient content, trace metal concentration, toxicity, and sediment load.

Related References: 8,27,35,37,44,69,91,98,129,135,139,140,159,
174,175,178,203,209,220,223,224,230,232,234,
238,260,265,272,284,311,315,333,342,356,370,
371,372,373,388,409,414,420,445,472,478,483,
520,549,559,575,577,597,600,601,630,641,651,
659,667,685,686,690,692,713,715,720,721,722,
724,731,757,767,776,780,792
- C270-106 Overland flow - Drainage pattern:
Overland flow directly affects drainage patterns. During construction events, urbanization, or flood events, drainage patterns may be manually or naturally altered to accommodate the flow.

Related References: 9,32,561,633

Table II-7. Continued

- C270-(120,368,323,176,28,371) Overland flow - Sheet, rill, gully, bank, and shoreline erosion:
Overland flow is the main mechanism for removing and transporting soil particles from a land surface. Generally the amount of erosion is directly proportional to overland flow. The impact of overland flow on shore erosion is not always significant.
- Related References: 2,9,39,81,143,152,174,192,194,253,259,288,404,412,421,460,472,530,543,561,564,577,671,749,752,772
- C270-122 Overland flow - Exported material:
The quality and quantity of material being exported out of a system may be a function of the quantity and velocity of overland flow.
- Related References: 26,152,555
- C270-267 Overland flow - Organic-inorganic chemical pool:
Organic and inorganic chemicals are transported by overland flow. These non-adsorbed materials can affect water quality. The amount of material being transported and the distance it is transported depend on the volume and velocity of the flow.
- Related References: 26,39,69,81,174,194,472,555,577
- C270-350 Overland flow - Sedimentation basins:
In order to determine the size and type of sedimentation basin needed for erosion and sedimentation control, it is necessary to know the quality and quantity of sediment carried by overland flow.
- Related Reference: 259
- C270-352 Overland flow - Sedimentation:
High velocity or deeper overland flows are capable of transporting sediment over long distances. Larger particles will be deposited more quickly than smaller particles; therefore, a gradation may exist. In low velocity or shallow flows, particles will settle out more quickly and at about the same place, and the sediment will not be well sorted.
- Related References: 69,81,143,153,194,259,412,421,530,564,577,749
- C270-(353,7) Overland flow - Sediment, Adsorbed material:
The amount of overland flow will directly influence the amount of sediment and adsorbed material being transported through a system. The quantity of material being transported and the distance it is transported also depend on the velocity of the flow.
- Related References: 9,81,143,194,253,543

- C270-388 Overland flow - Soil detachment:
High velocity in overland flow increases the possibility of soil detachment. Drag forces, which remove soil particles, are larger when the flow velocity is high.
- Related References: 174,194,288,460,561,577,671,749,752
- C299-199 Precipitation - Infiltration:
The intensity and duration of precipitation directly affect infiltration rates. In general, a high intensity rainfall with a long duration will produce a larger amount of water available for infiltration.
- Related References: 280,288,331,453,471,766
- C299-267 Precipitation - Organic-inorganic chemical pool:
The quality of precipitation directly influences the quality and quantity of non-adsorbed particles in a system. Precipitation transports chemicals and particulate matter from the atmosphere to the earth's surface. Chemicals are dissolved in the precipitation or are adsorbed onto particles carried by the precipitation.
- Related References: 8,39,81,150,331,396,459,483,559,572,591
- C299-270 Precipitation - Overland flow:
The amount and intensity of precipitation directly affect the amount of overland flow. In general, a high intensity rainfall with a long duration will produce a larger amount of water available for overland flow.
- Related References: 39,81,143,280,288,460,749,752
- C299-388 Precipitation - Soil detachment:
The intensity of precipitation directly influences the displacement of soil particles. The higher the intensity, the stronger the impact on soil particles, and the more easily soil particles are detached. Also, the longer the duration of precipitation, the more easily soil particles are detached.
- Related References: 38,141,143,190,239,288,380,382,446,453,460,
462,471,474,483,485,561,582,645,646,748,749,
752,765
- C350-352 Sedimentation basins - Sedimentation:
Sedimentation basins are used to reduce the amount of sediment transported through a system. These basins collect sediments by gravity settling. There are several types of basin designs available and each type is used to trap different kinds and sizes of sediment.
- Related References: 45,54,175,259,546,679

Table II-7. Continued

- C352-122 Sedimentation - Exported material:
Sedimentation reduces the amount of material exported by a system.
- Related References: 596,693,759
- C352-267 Sedimentation - Organic-inorganic chemical pool:
Sedimentation removes particulate matter from a system.
- Related References: 4,8,27,44,69,77,80,81,88,89,98,129,135,166,
175,194,203,220,224,269,272,314,315,318,333,
346,347,352,396,409,417,457,465,466,475,483,
544,577,600,623,641,651,667,670,685,686,688,
691,692,724,767,792
- C352-(353,7) Sedimentation - Sediment, Adsorbed material:
Sedimentation is the process by which sediment and adsorbed material is deposited in gullies, ditches, detention basins, reservoirs, or channels. Sedimentation reduces the amount of sediment and adsorbed material transported through a system.
- Related References: 4,27,42,49,60,61,63,67,73,76,80,81,87,106,
108,114,129,143,147,169,170,172,173,175,194,
198,204,205,242,276,277,287,318,327,333,334,
338,346,347,350,365,366,398,401,417,437,448,
454,488,490,498,499,507,515,542,557,562,570,
596,600,607,614,640,647,667,668,693,707,733,
762,767,775,781,785,787
- C(353,7)-122 Sediment, Adsorbed material - Exported material:
The amount of sediment and adsorbed material available from construction sites affects the amount of exported material.
- Related Reference: 596
- C(353,7)-267 Sediment, Adsorbed material - Organic-inorganic chemical pool:
The relationship between adsorbed and non-adsorbed material is affected by several parameters such as sediment composition, water temperature, and dissolved oxygen concentration.
- Related References: 4,27,30,59,80,81,129,159,175,194,245,318,
333,342,346,347,356,417,549,572,575,586,417,
549,572,575,586,597,600,630,634,657,667,690,
756,767,776,786,791

C(353,7)-488 Sediment, Adsorbed material - Water quality:

The composition of sediment and adsorbed material within a water system directly influences the quality of water in the given system and in adjoining systems. Water quality is described by pH, trace metal concentration, toxicity, and sediment load.

Related References: 1,9,12,27,105,123,129,159,175,181,204,242,
278,291,333,342,356,358,360,397,398,401,442,
499,542,549,575,581,588,589,590,597,600,607,
630,636,667,690,693,723,767,776

C381-(120,368,323,176,28,371) Slope stabilization - Sheet, rill, gully bank, and shoreline erosion:

Slope stabilization is one of the most effective ways of reducing erosion. Slope stabilization provides a stable grade and decreases the impact of precipitation, overland flow, and flow velocity.

Related References: 85,128,149,363,430

C381-(220,240) Slope stabilization - Landslides, Mass wasting:

Slope stabilization reduces the occurrence of landslides and mass wasting. Slope stabilization attempts to adjust the soil failure angle, to reduce overland flow velocities, to account for stresses caused by groundwater flow, to determine the correct angle of repose, and to reduce the gravitational tendency of slope failure.

Related References: none

C382-106 Slope - Drainage pattern:

Changes in slope cause changes in the characteristics of overland flow, such as flow velocity and discharge. These in turn cause changes in drainage patterns.

Related References: 132,586,648,679,768

C382-116 Slope - Erodibility:

Soil erodibility is affected by slope. Assuming consistent soil texture, soil structure, etc., a steeper slope will increase erosion potential.

Related References: 38,165,211,430,453,462,479,528,589,777,778

Table II-7. Continued

C382-(120,368,323,176,28,371) Slope - Sheet, rill, gully, bank, and shoreline erosion:

Sheet, rill, gully, bank, and shoreline erosion from a land surface are strongly influenced by the slope of the surface. Generally there is more waterborne erosion from steep areas than from flat areas.

Related References: 6,18,38,45,79,85,103,120,128,129,131,141,149,157,162,165,182,190,211,214,241,270,294,296,316,331,341,363,380,381,430,453,462,479,485,517,530,539,574,638,644,662,727,746,749,755,768,772,777,778

C382-199 Slope - Infiltration:

Steep slopes reduce the rate of infiltration while increasing the volume and rate of overland flow.

Related References: 6,162,331,453,746

C382-(220,240) Slope - Landslides, Mass wasting:

The slope of a landscape will have a strong influence on the occurrence of landslides or mass wasting, which tend to occur more often on steep slopes than on flat slopes. Flatter slopes decrease flow velocities and reduce gravitational tendencies for slope failure.

Related References: 95,160,294,295

C382-270 Slope - Overland flow:

Steep slopes increase the velocity of overland flow, decrease the time of concentration, and increase the peak flow.

Related References: 530,749,772

C382-388 Slope - Soil detachment:

Steeper slopes increase the potential for soil detachment. Higher flow velocities have more energy available for detaching and transporting soil particles. Note also that the gravitational resistance of a particle is decreased on steeper slopes.

Related References: 18,190,453,485,662,746,749

C388-(120,368,323,176,28,371) Soil detachment - Sheet, rill, gully, bank and shoreline erosion:
Soil detachment is a direct function of sheet, rill, gully, bank, and shoreline erosion.

Related References: 6,7,18,38,40,45,80,84,136,138,140,141,143,171,174,181,187,188,190,192,202,207,213,220,237,238,239,241,251,252,256,267,271,314,315,318,323,342,380,382,392,394,412,415,426,429,431,446,453,460,462,471,474,483,485,511,529,540,543,544,546,547,548,552,561,577,582,601,605,608,609,630,637,642,645,646,662,671,678,681,682,706,707,726,729,744,745,746,747,748,749,750,751,752,765

C388-507 Soil detachment - Wind erosion:
The direction and speed of wind can alter the rate of soil detachment. This erosion process is also affected by such factors as topography, soil structure, and erodibility of soil particles.

Related References: 40,323,392,394,706

C389-116 Soil exposure - Erodibility:
Increasing soil exposure increases the erodibility of the soil. For example, a bare erodible surface will have a higher erosion potential than a covered surface.

Related Reference: 582

C389-199 Soil exposure - Infiltration:
The exposure of soil directly affects the amount of infiltration.

Related References: none

C389-(220,240) Soil exposure - Landslides, Mass wasting:
Soil exposure has a strong influence on the occurrence of landslides and mass wasting. Soil exposure affects the erodibility and stability of a soil mass (see interactions 389-116, 389-388).

Related References: none

Table II-7. Continued

- C389-270 Soil exposure - Overland flow:
Soil exposure directly affects the amount and quality of overland flow. Under consistent environmental conditions, impervious soil surfaces, such as concrete, will have larger volumes of overland flow and smaller sediment loads. Pervious surfaces have smaller volumes of overland flow and larger sediment loads.
- Related Reference: 749
- C389-388 Soil exposure - Soil detachment:
Soil exposure directly influences soil detachment. Soil detachment is affected by topography, weather patterns, and the duration and intensity of exposure to different mediums such as water and wind. An increase in soil exposure can result in a higher potential for soil detachment.
- Related References: 130,529,546,582,749
- C389-507 Soil exposure - Wind erosion:
Wind erosion takes place only when soil particles are exposed to wind energy. If there is enough cover to protect soil particles from the wind, there will be no wind erosion.
- Related Reference: 8
- C394-(120,368,323,176,28,371) Soil stabilization - Sheet, rill, gully, bank, and shoreline erosion:
Soil stabilization reduces erosion potential by creating a comprehensive and stable soil structure. Stabilized particles are not easily detached by erosion processes.
- Related References: 6,94,150,174,436,746
- C394-(220,240) Soil stabilization - Landslides, Mass wasting:
Soil stabilization reduces the occurrence of landslides and mass wasting. These erosion processes can be controlled by such soil stabilization techniques as chemicals, compaction, surface cover, and slope stabilization.
- Related References: none
- C394-507 Soil stabilization - Wind erosion:
Soil stabilization provides protection against wind erosion by creating a cohesive and stable soil structure. Soil particles that have been stabilized are not easily detached by the wind. Soil stabilization can involve use of chemicals, compaction, surface cover, or slope stabilization.
- Related References: none

- C396-116 Soil structure - Erodibility:
The structure of a soil influences the potential for erosion to occur. Soil structure is described by particle size distribution, soil strength, cohesiveness, and infiltration properties. Factors such as soil composition, soil exposure, and existing soil moisture influence the erodibility of the soil through their direct influence on structure.
- Related References: none
- C396-199 Soil structure - Infiltration:
Soil structure is described by soil type, particle size, void ratio, particle arrangement, and moisture content. Each of these parameters can affect infiltration. Infiltration rates are higher for sandy soils than for clayey soils.
- Related References: 219,331,471
- C396-(220,240) Soil structure - Landslides, Mass wasting:
The structure of soil has a strong influence on the occurrence of landslides or mass wasting. Soil structure affects the erodibility and stability of a soil mass (see interaction 396-116).
- Related References: none
- C396-388 Soil structure - Soil detachment:
Soil structure, which is described by soil type, particle size and shape, void ratio, particle arrangement, and moisture content, directly influences soil detachment. Each of these parameters affects the cohesive property of a soil mass. Compacted soil particles are harder to detach than loose particles.
- Related References: 394,471
- C396-507 Soil structure - Wind erosion:
The structure of a soil mass is defined by the following parameters: particle size, shape, and arrangement; mineral content; moisture content; and void ratio. These parameters affect the erodibility of a soil, which in turn affects the potential for wind erosion to occur.
- Related Reference: 394

Table II-7. Continued

- C473-(120,368,323,176,28,371) Vegetation - Sheet, rill, gully, bank, and shoreline erosion:
Vegetation is one of the most desirable erosion protection practices. Vegetative covers reduce the impact of rainfall on a soil surface, while vegetative roots provide reinforcement to the soil structure.
- Related References: 6,7,14,29,31,39,41,45,50,52,85,86,94,109,129,130,141,174,207,236,239,245,279,286,298,299,304,331,341,359,363,368,403,427,436,447,452,458,502,503,505,519,541,548,560,561,566,582,622,628,629,630,637,663,664,669,693,710,737,746,764,778,792
- C473-199 Vegetation - Infiltration:
Vegetation retains overland flow and increases the rate of infiltration. This relationship is affected by the height of the vegetation, the root system, and the type of vegetation present.
- Related References: 6,124,176,219,331,746
- C473-(220,240) Vegetation - Landslides, Mass wasting:
Vegetation provides reinforcement to a soil mass through its root system, prevents gully formation, reduces flow velocities, and provides a protective surface cover. All of these factors tend to reduce the occurrence of landslides and mass wasting.
- Related Reference: 622
- C473-267 Vegetation - Organic-inorganic chemical pool:
Vegetation reduces the amount of non-adsorbed material in a system by decreasing erosion rates and consuming some of the organic-inorganic chemicals.
- Related References: 39,47,54,129,134,174,178,245,284,286,331,369,389,428,436,447,586,590,623,629,630,651,664,792
- C473-270 Vegetation - Overland flow:
Vegetation reduces overland flow by increasing infiltration and intercepting precipitation.
- Related References: 39,174,561
- C473-507 Vegetation - Wind erosion:
Vegetative leaves and stems provide a protective cover, while the root system stabilizes soil particles against wind erosion.
- Related Reference: 427

Table II-7. Continued

- C479-122 Waste disposal - Exported material:
Waste products can be directly diverted out of a system as exported material.
- Related References: 14,36,70,83,101,121,229,231,233,280,311,373,
506,559,596,611, 622,631,632,686,692,763,793
- C479-267 Waste disposal - Organic-inorganic chemical pool:
Waste disposal directly affects the quality and quantity of non-adsorbed material in a system. This relationship is also affected by the method of disposal and composition of the wastes.
- Related References: 311,373,435,559,686,692
- C479-(353,7) Waste disposal - Sediment, Adsorbed material:
Waste disposal directly affects the quality and quantity of sediment and adsorbed material in a system. This interaction is also affected by the kind of wastes being disposed of and the method of disposal.
- Related Reference: 596
- C488-122 Water quality - Exported material:
The quality of water in a given system directly affects the characteristics of material exported to different systems.
- Related References: none
- C507-122 Wind erosion - Exported material:
The extent of wind erosion within a system will influence the amount of material available for export to other systems.
- Related References: none
- C507-(353,7) Wind erosion - Sediment, Adsorbed material:
Wind erodes and transports soil particles from exposed areas to water bodies. This increases the amount of sediment and adsorbed material in the water.
- Related References: 242,562
- C509-388 Wind - Soil detachment:
Wind affects the process of soil detachment. The mechanisms of wind erosion and soil detachment are discussed with regard to interactions 388-507 and 509-507.
- Related Reference: 394

Table II-7. Concluded

C509-507

Wind - Wind erosion:

The intensity, duration, and fetch of wind acting on a ground surface determine the degree of wind erosion.

Related References: 3,8,40,103,107,242,317,377,394,427,497,562,
705,732

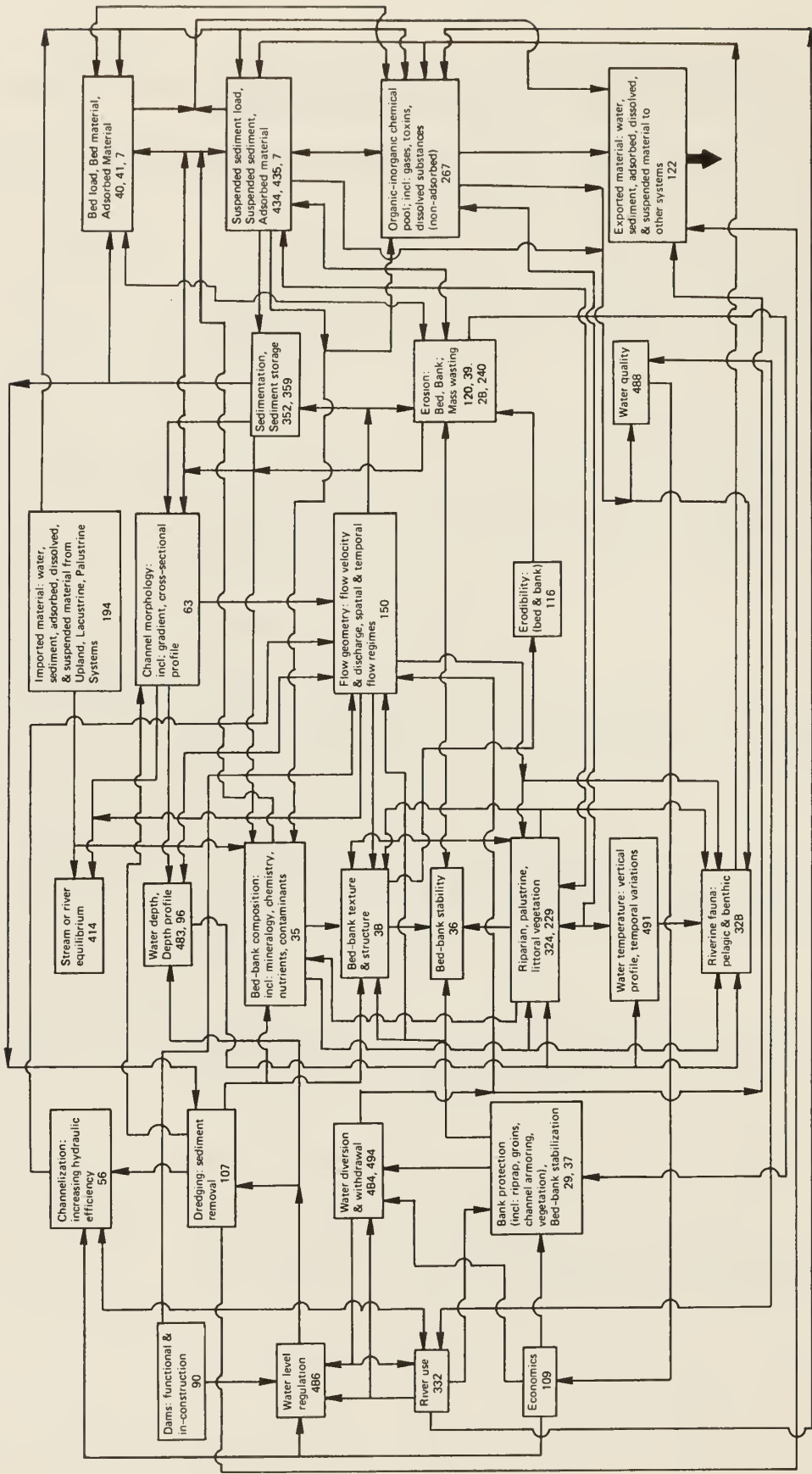


Figure II-13. Level II model for the Streams and Rivers (Riverine) System

Streams and Rivers (Riverine) System

Model Description and Model Interactions. Figure II-13 shows the Level II model for the Riverine System, which should be applicable to any fluvial system including side channels.

This model encompasses a system which is primarily responsible for the transport and movement of eroded sediments significantly downstream from the source areas. Moreover, transport and movement of sediment become visible within this system.

The model can be subdivided into four major categories from left to right: hydraulic and hydrologic controls including modifiers, physical characteristics of the system, factors controlling the movement of water and sediment, and quantity and composition of the materials imported into or exported out of the system.

Most streams and rivers in Illinois are not significantly controlled except for man-made dams and locks and dams on the three major rivers. Most of the rivers are in a state of dynamic equilibrium where erosion and sedimentation processes are constantly taking place. The dynamic equilibrium is generally altered when an excessive amount of sediment or water is delivered to the system or when man-made changes such as dams or straightening of meanders take place.

An example of first-order interactions within this system is as follows: erosion, including bed and bank erosion and mass wasting (Box R120,39,28, 240) is impacted by flow geometry (Box R150) and erodibility of bed and bank (Box R116), whereas erosion impacts bank protection and bed-bank stabilization (Box R29,37), channel morphology (Box R63), and bed-bank composition (Box R35). Two-way interactions exist between bed and bank erosion, mass wasting (Box R120,39,28,240) and the parameters bed-bank stability (Box R36);

suspended sediment load, suspended sediment, and adsorbed material (Box R434,435,7); and bed load, bed material, and adsorbed material (Box R40, 41,7). Second-and third-order interactions can be deduced by following arrows from any one of these boxes.

Table II-8 provides the detailed descriptions of all the interactions for the Streams and Rivers System.

Table II-8. Descriptions of Interactions for the Streams and Rivers (Riverine) System Model

<u>Interaction code</u>	<u>Description</u>
R(29,37)-36	<p>Bank protection, Bed-bank stabilization - Bed-bank stability: Bed-bank protection through the use of channel armoring (including riprap and pilings) and vegetation establishment directly influences the stability of bed or bank, and thus the amount of material derived from an instream sediment source.</p> <p>Related References: 66,85,403,413,430</p>
R(29,37)-38	<p>Bank protection, Bed-bank stabilization - Bed-bank texture and structure: Through the use of protective covers, such as vegetation for stabilization, bank protection influences the physical characteristics of the bank.</p> <p>Related References: 66,545</p>
R(29,37)-150	<p>Bank protection, Bed-bank stabilization - Flow geometry: Bank protection influences on flow velocity include diversion of currents through use of groins or pilings. Modifications on flow patterns to protect banks ultimately influence stream or river equilibrium by reducing in-stream sediment sources.</p> <p>Related References: 6,205,424,541,674</p>
R35-38	<p>Bed-bank composition - Bed-bank texture and structure: The composition of material on the bed, and along the bank, is correlated with the physical characteristics of the bed or bank. This correlation includes texture, particle size, distribution, cohesiveness, etc.</p> <p>Related References: 158,217,254,269,361,579,732</p>
R35-(40,41,7)	<p>Bed-bank composition - Bed load, Bed material, Adsorbed material: Bed and bank composition may influence the composition of materials carried as bed load and the quantity of adsorbed materials.</p> <p>Related Reference: 217</p>

- R35-267 Bed-bank composition - Organic-inorganic chemical pool:
The influence of bed or bank material composition on the composition of materials in the water column (other than suspended sediment and adsorbed material) involves dissolution or disaggregation of minerals, elements, or pollutants.
- Related References: 8,26,27,30,98,102,113,115,139,145,230,260,265,268,269,318,322,352,364,370,371,372,373,396,420,435,466,476,483,555,559,572,576,597,600,629,630,650,657,659,670,688,691,715,720,721,722,757
- R35-(324,229) Bed-bank composition - Riparian, palustrine, littoral vegetation:
Bed-bank composition influences vegetation through nutrient content, favorability to plant growth, gas and pore water composition, toxin content, etc.
- Related Reference: 629
- R35-(434,435,7) Bed-bank composition - Suspended sediment load, Suspended sediment, Adsorbed material:
Bed or bank material composition influences the composition of suspended sediment and adsorbed material. Composition includes such variables as mineralogy, nutrients, and other contaminants.
- Related Reference: 254
- R36-(120,39,38,240) Bed-bank stability - Bed and bank erosion, Mass wasting:
The stability of the bed or bank, especially oversteepened banks, influences the rate of erosion by mass wasting or bank failure. This is primarily influenced by current undercutting the toe of the bank.
- Related References: 55,57,66,85,214,247,257,258,403,413,430,483,671,696
- R38-36 Bed-bank texture and structure - Bed-bank stability:
The physical characteristics of the bed or bank material (particle size distribution, cohesive strength) directly influence stability. This is especially important for oversteepened river banks.
- Related References: none
- R38-116 Bed-bank texture and structure - Erodibility:
The physical characteristics of bed or bank, including grain size distribution, fluidity, and cohesiveness, directly influence the potential for erosion to occur. All variables which influence the texture and structure of substrate, therefore, indirectly influence its erodibility.
- Related References: none

R38-(324,229) Bed-bank texture and structure - Riparian, palustrine, littoral vegetation:

Bed and bank characteristics influence the growth of vegetation through favorability to root growth, degree of aeration, substrate cohesiveness, texture, etc.

Related Reference: 693

R38-328 Bed-bank texture and structure - Riverine fauna:

Substrate characteristics influence the feeding and dwelling habits of riverine fauna and limit the occurrence of some species from areas where food availability is scarce or the substrate is too hard or soft.

Related Reference: 89

R(40,41,7)-(120,39,28,240) Bed load, Bed material, Adsorbed material - Bed and bank erosion, Mass wasting:

The quantity and physical characteristics of material carried along the river bed result from the erosion of bed, bank, or the landscape.

Related References: 26,125,152,208,217,269,317,377,393,437,476,487,494,535,555,571,579,614,716,747

R(40,41,7)-122 Bed load, Bed material, Adsorbed material - Exported material:

Sediment and adsorbed material being carried out of the system by the bed load contribute significantly toward the quantity and quality of exported material.

Related References: 208,217,393,437,535,614

R(40,41,7)-267 Bed load, Bed material, Adsorbed material - Organic-inorganic chemical pool:

An exchange of substances occurs between bed load material and material (other than sediment and adsorbed material) within the water column. This is influenced by water temperature, flow velocity, composition of the water and of bottom sediments, particle size, amount of bottom disturbance, etc. From the standpoint of biota, the exchange of dissolved gases is especially important.

Related References: none

- R56-150 Channelization - Flow geometry:
Channelization procedures influence flow geometry by increasing the hydraulic efficiency of the channel. This is often done by straightening (shortening channel length) or dredging (deepening). Channelization procedures, by whatever method, set off a series of changes including increased flow velocity, increased sediment load, increased gradient, and a loss of potential aquatic habitat.
- Related References: 63,198,247,285,443,623,696
- R56-332 Channelization - River use:
Channel improvement in turn influences how the river is used (i.e., for navigational purposes).
- Related References: 198,584
- R63-150 Channel morphology - Flow geometry:
Channel morphology, hydraulic geometry, and gradient influence the flow patterns within the river or stream.
- Related References: 56,57,59,61,62,169,193,195,285,332,335,351,
398,405,406,437,443,525,527,618,619,648,674,
698,771,775,784,788
- R63-414 Channel morphology - Stream or river equilibrium:
This describes the effect that modifications of the channel morphology and stream gradient have upon the equilibrium state of a stream or river. Such modifications as dredging, channel straightening, and damming are included here.
- Related References: 62,587
- R63-483 Channel morphology - Water depth:
This describes the relationship of channel morphology to water depths. Modifications of channel morphology by dredging indirectly influence water depths.
- Related References: 56,58,195,351,525,618,648,775,784
- R90-150 Dams - Flow geometry:
Dams, both functional and in-construction, modify flow patterns by blocking the natural flow of the river, causing sediment accumulation both near the dam and upstream, where the river is not directly influenced by the pool. Because these sediment accumulations cause a change in the gradient, which produces a corresponding change in flow velocity, dredging may be required to maintain the channel.
- Related References: 1,148,169,258,277,424,619,623,696

- R90-486 Dams - Water level regulation:
Dams are used as a means for controlling water levels. Both functional dams and dams used for diverting water from construction sites (coffer dams) alter flow patterns and can result in severe sedimentation and bed scour problems.
- Related References: 277,424,619,679,696,762
- R107-35 Dredging - Bed-bank composition:
The removal of material by dredging, in order to maintain a required water depth, may modify the composition of the river bed.
- Related References: 113,266,596,629,658
- R107-38 Dredging - Bed-bank texture and structure:
The disruption of the substrate by dredging equipment results in a modification of substrate characteristics. This can destroy certain habitats and decrease stability of bed or bank.
- Related References: none
- R107-56 Dredging - Channelization:
Dredging is the commonly used method for removal of sediment for channelization purposes. Dredging increases channel depth, which in turn increases hydraulic efficiency and modifies flow patterns.
- Related References: 69,149,198,623,696
- R107-63 Dredging - Channel morphology:
Dredging of the river bottom modifies the depth profile and thus the river morphology.
- Related References: 193,266,696
- R107-122 Dredging - Exported material:
Dredging directly removes material from the river.
- Related References: 44,69,113,149,193,198,242,266,344,721,424,
438,456,475,497,499,523,549,550,569,596,598,
623,629,658,696
- R109-(29,37) Economics - Bank protection, Bed-bank stabilization:
Cost/benefit ratios are important in the determination of bank protection methods.
- Related References: 7,11,14,29,50,51,94,130,207,219,286,299,307,
359,430,436,468,497,505,566,567,625,637,663,
694,737

Table II-8. Continued

- R109-56 Economics - Channelization:
Economics influences the type of channelization to be used.
- Related References: none
- R109-(484,494) Economics - Water diversion and withdrawal:
Cost/benefit ratios are important in water diversion and withdrawal projects.
- Related References: 209,580
- R109-486 Economics - Water level regulation:
Economic considerations have a direct influence on the costs of maintaining a desired water level for navigational, recreational, or industrial use.
- Related References: none
- R116-(120,39,28,240) Erodibility - Bed and bank erosion, Mass wasting:
The erodibility of bed or bank, as influenced by structure and texture, along with flow geometry, directly influences the amount and type of material removed by erosion.
- Related References: 2,17,38,40,51,56,106,107,131,165,174,180,
187,194,197,211,237,239,241,253,258,290,319,
390,406,427,430,453,460,462,472,479,556,582,
646,654,678,726,752,760,777,778
- R(120,39,28,240)-(29,37) Bed and bank erosion, Mass wasting - Bank protection, Bed-bank stabilization:
The rate and location of erosion directly influence the need for bank protection. Erosion rates, in conjunction with cost/benefit ratios, influence the bank protection measures taken.
- Related References: 6,7,14,15,17,29,39,41,45,50,51,52,66,79,85,
86,94,110,129,130,141,174,190,205,207,236,
239,245,256,279,286,298,299,304,307,331,341,
350,359,363,368,403,413,418,424,427,430,436,
440,447,452,458,472,497,502,503,505,519,541,
545,548,560,561,566,582,622,628,629,637,663,
664,674,693,694,710,737,746,792
- R(120,39,28,240)-35 Bed and bank erosion, Mass wasting - Bed-bank composition:
Removal of material from the bed or bank by erosion modifies the composition of the material.
- Related References: 8,26,30,38,56,58,67,68,72,102,110,118,119,
125,140,148,152,154,158,181,217,248,254,260,
266,269,278,317,318,323,332,336,352,361,364,
377,392,396,411,420,426,450,451,474,476,482,

Table II-8. Continued

483,484,487,494,517,525,538,542,555,562,571,
579,597,600,607,620,621,629,630,642,649,650,
656,658,669,670,684,688,691,712,714,715,716,
717,718,732,747,748,781,785

R(120,39,28,240)-36 Bed and bank erosion, Mass wasting - Bed-bank stability:
Undercutting by the erosive action of water (especially at the
eroded banks) produces a more unstable slope, thus reducing the
stability of the bank.

Related References: 55,57,66,85,214,247,257,258,403,413,430,483,
671,696

R(120,39,28,240)-(40,41,7) Bed and bank erosion, Mass wasting - Bed load,
Bed material, Adsorbed material:
Erosion significantly contributes to the bed load and the
adsorbed material.

Related References: 26,125,152,208,217,269,317,377,393,437,476,
487,494,535,555,571,579,614,716,747

R(120,39,28,240)-63 Bed and bank erosion, Mass wasting - Channel
morphology:
The removal of material from the channel by bank erosion or bed
scour results in modifications of the channel morphology, which
can be either large- or small-scale changes.

Related References: 56,57,58,61,169,193,208,248,253,266,332,335,
359,361,365,375,398,406,437,479,484

R(120,39,28,240)-(434,435,7) Bed and bank erosion, Mass wasting - Suspended
sediment load, Suspended sediment, Adsorbed material:
Eroded materials contribute significantly to the quantity and
type of materials present in the suspended load.

Related References: 9,30,60,80,81,125,143,152,159,175,177,181,
212,245,253,287,317,346,347,360,377,398,442,
462,488,525,540,562,579,597,600,607,630,693,
707,716,747,767

R150-38 Flow geometry - Bed-bank texture and structure:
Flow regimes and hydraulic geometry influence substrate charac-
teristics through sorting, sedimentary structure, and grain size
distribution within the river or stream.

Related References: 217,328,448

Table II-8. Continued

R150-(120,39,28,240) Flow geometry - Bed and bank erosion, Mass wasting:
Flow geometry, including velocity profiles, influences erosion rates (bed or bank). This includes temporal variations in flow patterns.

Related References: 2,3,4,6,56,57,60,61,63,67,68,72,80,81,106,
108,116,119,129,148,169,170,172,173,193,198,
205,206,212,217,247,254,258,263,276,277,278,
296,314,327,328,329,332,335,336,338,339,347,
350,357,393,397,398,406,417,424,437,438,446,
448,449,475,488,525,537,541,561,570,597,613,
614,615,621,647,650,660,668,674,693,696,732,
733,745,746,771,775,781,785,787

R150-(324,229) Flow geometry - Riparian, palustrine, littoral vegetation:
Flow patterns directly influence the distribution of flora through the tolerance of the flora for certain physical conditions.

Related References: 590,693

R150-328 Flow geometry - Riverine fauna:
Flow patterns directly influence the distribution of fauna through the tolerance of the fauna for certain physical conditions such as high or low flow velocity. Current patterns also influence chemical distribution, suspended sediment, and suitable surfaces for feeding, reproduction, etc.

Related References: 67,68,72,101,344,470,696

R150-352 Flow geometry - Sedimentation:
Flow geometry, including velocity profiles and turbulence, influences sedimentation rates. This includes temporal variations in flow patterns.

Related References: 3,4,49,60,61,62,63,65,67,80,81,87,106,108,
119,129,169,170,172,173,193,198,205,206,218,
263,276,277,314,327,328,332,335,338,339,347,
348,350,351,366,398,405,406,417,437,438,446,
448,449,454,465,466,488,489,490,498,499,515,
526,537,541,557,570,614,615,618,623,640,643,
647,668,674,693,732,733,746,771,775,781,785,
787

R150-414 Flow geometry - Stream or river equilibrium:
Spatial and temporal changes in flow patterns (due to modifications on water depth, bank protection, channel straightening, etc.) directly influence the river or stream equilibrium. Modifications on the system result in a disruption of a stream's natural state.

Related References: 62,446

Table II-8. Continued

- R150-483 Flow geometry - Water depth:
Flow geometry directly influences water depth.
- Related References: 56,68,103,117,195,258,314,338,344,351,389,
390,409,434,448,449,470,525,614,618,621,648,
733,766,775,784,782
- R194-35 Imported material - Bed-bank composition:
Material brought into the system from the uplands, lakes, or
wetlands can influence the composition of material on the bed or
bank.
- Related References: 26,125,152,269,317,377,476,487,494,555,571,
572,579,716,747
- R194-(40,41,7) Imported material - Bed load, Bed material, Adsorbed
material:
Imported material may contribute toward the bed load or the
adsorbed material.
- Related References: 26,125,152,269,317,377,476,487,494,555,571,
572,579,716,747
- R194-267 Imported material - Organic-inorganic chemical pool:
This concerns the direct influx of chemical species (not adsorbed
to sediment) into the river system. This transport occurs
through overland flow, from lakes or wetlands, or by direct
dumping.
- Related References: 26,269,476,555,572,690
- R194-414 Imported material - Stream or river equilibrium:
The rate and quantity of water, sediment, and adsorbed material
from other systems which are carried into the system directly
influence the balance of the river or stream. A rapid or long-
term influx of sediment (i.e., soil loss from agricultural land)
changes the equilibrium balance of sediment in lakes and rivers,
producing a sequence of downstream changes in stream geometry.
These in turn influence erosion or aggradation rates, water
quality, bed stability, etc.
- Related References: none
- R194-(434,345,7) Imported material - Suspended sediment load, Suspended
sediment, Adsorbed material:
The direct influx of suspended sediment and adsorbed material
into the system impacts the suspended sediment. The input source
is one of the major controls on the composition of suspended
sediment and adsorbed material in the river or stream.
- Related References: 26,125,152,269,317,377,476,487,494,555,571,
572,579,690,716,747

Table II-8. Continued

R267-(434,435,7) Organic-inorganic chemical pool - Suspended sediment load,
Suspended sediment, Adsorbed material:

This represents the exchange of substances between suspended sediment and adsorbed material and the chemical pool. This is influenced by water temperature, flow velocity, composition of suspended materials, particle size, etc.

Related References: 4,8,26,27,30,44,47,59,69,77,80,81,88,89,98,
100,102,129,135,139,140,159,166,174,175,176,
189,194,200,203,209,220,223,224,245,260,268,
269,272,311,314,315,316,318,322,331,333,342,
346,347,352,356,364,371,372,373,396,409,417,
420,445,457,465,466,472,475,476,483,544,549,
550,555,559,572,575,576,577,586,591,597,600,
623,629,630,634,641,651,655,657,659,667,670,
685,686,688,690,691,692,713,715,720,721,722,
724,756,757,767,776,780,786,791,792

R267-488 Organic-inorganic chemical pool - Water quality:

The chemical composition and concentrations of particular components directly influence the quality of the water, including temperature, pH, dissolved oxygen concentration, flora and fauna, etc.

Related References: 8,27,35,37,44,69,91,98,129,135,139,140,159,
174,175,178,203,209,220,223,224,230,232,234,
238,260,265,272,284,311,333,342,356,370,371,
372,373,388,409,414,420,445,472,478,483,520,
549,559,575,597,601,630,641,651,659,685,686,
690,692,713,715,720,721,722,724,731,757,767,
776,780,792

R267-491 Organic-inorganic chemical pool - Water temperature:

This represents the influence of chemical species in the water column on the temperature of the water. Trace metals or other impurities change the specific heat of water.

Related References: 100,371,372,373,409,576,720,721,722,757

R(324,229)-35 Riparian, palustrine, littoral vegetation - Bed-bank
composition:

The type and distribution of vegetation have a minimal influence on the composition of bed or shoreline substrate.

Related Reference: 629

R(324,229)-36 Riparian, palustrine, littoral vegetation - Bed-bank
stability:

Riparian and littoral vegetation help to stabilize both littoral zones and banks of a river or stream by binding unconsolidated material and by dissipating flow velocity. Riparian vegetation is an important mechanism for limiting erosion from the banks.

Related Reference: 629

Table II-8. Continued

- R(324,229)-38 Riparian, palustrine, littoral vegetation - Bed-bank texture and structure:
The type and distribution of riparian and littoral vegetation have minimal influence on substrate characteristics. Vegetation influences include stabilization of bank or near bank sediments, filtering of sediment, aeration, and sediment trapping. These characteristics, in turn, influence habitat structure, lacustrine biota, bed and bank stability, etc.
- Related References: none
- R(324,229)-267 Riparian, palustrine, littoral vegetation - Organic-inorganic chemical pool:
Riparian and littoral vegetation exchange chemical species within the water column. Especially important is the exchange of gases due to photosynthesis and decay.
- Related Reference: 269
- R(324,229)-328 Riparian, palustrine, littoral vegetation - Riverine fauna:
Riparian and littoral vegetation influence riverine fauna by providing a refuge from predators, food, and protection from strong currents. Established vegetation also provides a surface for reproduction including egg deposition.
- Related References: none
- R(324,229)-491 Riparian, palustrine, littoral vegetation - Water temperature:
Riparian and littoral vegetation influence local water temperature primarily through shading by floating or emergent plants. On a localized scale, this influences biota through moderation of temperature.
- Related References: 359,693
- R328-35 Riverine fauna - Bed-bank composition:
Riverine fauna influence bed and bank composition through the deposition of organic wastes and filtering of sediment.
- Related References: 58,68,72,98
- R328-38 Riverine fauna - Bed-bank texture and structure:
Riverine fauna modify substrate characteristics through feeding, crawling, dwelling, etc. This may cause sediment resuspension, increased aeration, textural variations, etc.
- Related Reference: 89

Table II-8. Continued

- R328-267 Riverine fauna - Organic-inorganic chemical pool:
This represents the exchange of chemical species between fauna and the water column. It includes the intake of gases, toxins, and nutrients during feeding and respiration.
- Related References: 89,98,234,600,690
- R328-(434,435,7) Riverine fauna - Suspended sediment load, Suspended sediment, Adsorbed material:
Riverine fauna may influence suspended sediment through the processing of sediment, particulate organic matter, and adsorbed material; through filter-feeding or ingestion; and through other functions. The disruption of the substrate by bioturbation or crawling directly increases suspended sediment.
- Related References: 600,690
- R332-(29,37) River use - Bank protection, Bed-bank stabilization:
River use influences the need for and type of bank protection. Protection of near-shore homes or roads from undercutting is done by channel armoring (using riprap or other techniques) to stabilize a particular stretch of river bank. Vegetative cover also serves to minimize bank failure. Groins or other obstructions to flow serve to direct local currents away from the bank.
- Related References: 66,519,674
- R332-56 River use - Channelization:
River use influences the need for improving the channel (by dredging) for purposes of maintaining a navigation channel, keeping harbors open for recreational boats, etc.
- Related References: 198,584
- R332-267 River use - Organic-inorganic chemical pool:
Human activities influence the composition of water and thus its quality. Discharge of industrial, municipal, private, or other waste has an adverse effect on the composition of water and its use for recreational, fishing, or drinking purposes.
- Related References: 324,417,692
- R332-(484,494) River use - Water diversion and withdrawal:
This represents the influence of river use on diversion or withdrawal of river water.
- Related References: none

Table II-8. Continued

R332-486

River use - Water level regulation:

The designated use for a particular river, especially if it serves as a navigation channel, will influence decisions on the monitoring of water levels. In Illinois this is done through the use of gate-controlled dams. Maintenance of a "deep" channel allows for navigation. Water level changes influence fish and wildlife, and recreation.

Related References: none

R352-35

Sedimentation - Bed-bank composition:

Material deposited within the system can change the composition of the bed and bank materials.

Related References: 8,24,27,63,67,98,119,248,269,310,317,318,
323,332,348,351,352,377,396,405,406,426,450,
451,465,466,467,482,483,494,542,562,565,596,
600,607,640,658,670,688,691,712,718,732,747,
748,781,785

R352-(40,41,7)

Sedimentation - Bed load, Bed material, Adsorbed material:

Material deposited within the river becomes part of bed load when transported along the river bed (not in suspension). It is through sedimentation that suspended sediment becomes part of the bed load.

Related References: 269,317,377,437,494,535,614,747

R352-63

Sedimentation - Channel morphology:

Material deposited within the system results in a modification of the stream or river morphology. This refers to changes which occur on any scale from point bar deposition to sediment filling from dams. This is an indirect influence on water depth through aggradation.

Related References: 61,62,169,193,248,332,335,351,365,375,398,
405,406,437,457,479,562,615,618,674,702,
771,775

R352-107

Sedimentation - Dredging:

The rate and distribution of deposited material directly influences the need for and frequency of dredging. This is also dependent upon the designated river use, economic feasibility, etc.

Related References: 44,69,149,193,198,242,421,438,497,499,596,
623,658

Table II-8. Continued

- R(434,435,7)-(120,39,28,240) Suspended sediment load, Suspended sediment, Adsorbed material - Bed and bank erosion, Mass wasting:
This describes the influence of suspended sediment upon erosion. Especially important is the role of particle size on the erosive action of water.
- Related References: 9,26,30,60,61,63,76,80,81,125,143,147,148,152,159,169,170,172,175,177,181,194,198,205,212,217,242,245,253,254,269,277,287,317,326,327,333,342,346,347,360,365,377,393,398,417,434,437,442,448,462,476,487,488,494,525,540,542,555,562,571,579,597,600,607,613,630,660,668,693,707,716,733,747,762,767,775,781,785,787
- R(434,435,7)-122 Suspended sediment load, Suspended sediment, Adsorbed material - Exported material:
This represents the transport of suspended sediment and adsorbed material out of the system. This includes the suspended load and the rate of transport.
- Related References: 26,125,152,269,317,377,393,476,487,494,555,571,579,596,693,716,747
- R(434,435,7)-267 Suspended sediment load, Suspended sediment, Adsorbed material - Organic-inorganic chemical pool:
This represents the exchange of substances between suspended sediment and adsorbed material, and other chemical species within the water column. This is influenced by several variables such as composition of suspended material in the water, water temperature, flow velocity, particle size, etc.
- Related References: 4,8,26,27,30,44,47,59,69,77,80,81,88,89,98,100,102,129,135,139,140,159,166,174,175,176,189,194,200,203,209,220,223,224,245,260,268,269,272,311,314,315,316,318,322,331,333,342,346,347,352,356,364,371,372,373,396,409,417,420,445,457,465,466,472,475,476,483,544,549,550,555,559,572,575,576,577,586,591,597,600,623,629,630,634,641,651,655,657,659,667,670,685,686,688,690,691,692,713,715,720,721,722,724,756,757,767,776,780,786,791,792
- R(434,435,7)-(324,229) Suspended sediment load, Suspended sediment, Adsorbed material - Riparian, palustrine, littoral vegetation:
The effects of suspended sediment on lacustrine flora include a reduction of light penetration, a smothering of leaf surfaces and inhibition of gas exchange, and in some cases burial of benthic plants.
- Related References: none

Table II-8. Continued

R(434,435,7)-328 Suspended sediment load, Suspended sediment, Adsorbed material - Riverine fauna:

Suspended sediment and adsorbed material directly influence fauna. Fauna respond to the chemical composition and concentration of material in the water column. Excessive amounts of suspended sediment and adsorbed material in the water column can physically disrupt the feeding of biota through a clogging of pores by sediment. Suspended sediment also reduces light availability.

Related References: 487,600,690

R(434,435,7)-352 Suspended sediment load, Suspended sediment, Adsorbed material - Sedimentation:

Suspended sediment and adsorbed material redeposited through siltation become part of bed or bank material. The rate of deposition is controlled by flow patterns, trap efficiency, concentration of suspended sediment, and the particle size distribution of material in suspension.

Related References: 3,4,7,8,21,24,25,27,42,44,45,48,49,54,60,61,62,63,65,66,67,69,73,75,76,77,78,80,81,87,88,89,90,92,93,96,98,106,108,109,111,114,115,117,119,126,127,128,129,130,135,136,138,141,143,147,149,153,166,167,168,169,170,172,173,175,180,188,193,194,198,203,204,205,206,211,218,220,224,239,242,248,250,251,256,259,263,269,272,276,277,281,282,283,287,302,306,309,310,313,314,315,317,318,319,320,321,323,327,328,332,333,334,335,338,339,340,346,347,348,349,350,351,352,354,365,366,375,377,381,394,396,398,399,400,401,402,405,406,409,412,417,421,426,437,438,439,441,446,448,449,450,451,454,457,458,465,466,467,469,479,482,483,488,489,490,492,493,494,495,496,497,498,499,507,512,515,524,526,529,530,532,535,537,541,542,544,546,547,552,557,562,563,564,565,568,570,577,582,596,600,602,603,607,614,615,618,623,638,639,640,641,643,644,645,646,647,651,654,658,662,667,668,670,674,678,679,680,681,682,685,686,688,691,692,693,699,700,702,703,704,707,709,712,718,724,727,732,733,742,746,747,748,749,759,760,762,763,767,771,775,781,785,787,792

R(434,435,7)-488 Suspended sediment load, Suspended sediment, Adsorbed material - Water quality:
 The composition and concentration of waterborne sediment and adsorbed material, including trace metals, nutrients, and organic matter, directly influence the water quality.

Related References: 1,6,7,8,9,12,27,44,65,69,82,98,99,101,105,
 109,123,129,135,139,140,144,159,174,175,179,
 181,199,203,204,206,209,213,220,223,224,239,
 242,251,260,271,272,278,291,297,302,311,312,
 313,315,321,332,333,342,354,356,358,359,360,
 361,371,372,373,376,383,397,398,401,407,409,
 412,420,421,429,442,444,445,456,468,469,472,
 474,482,483,484,493,494,499,508,524,542,549,
 559,560,564,568,569,575,577,587,588,589,590,
 595,597,600,604,607,610,628,630,636,641,642,
 651,656,658,659,667,683,685,686,690,692,693,
 703,709,713,715,716,718,720,721,722,723,724,
 728,739,740,741,744,746,747,748,757,763,767,
 776,778,780,792,793

R483-150 Water depth - Flow geometry:
 Water depth influences flow patterns, discharge, and hydraulic geometry directly through controls on velocity profiles both vertical and horizontal. Increases in water depth result in increased hydraulic conveyance.

Related References: 56,68,103,117,195,258,314,338,344,351,389,
 390,409,434,448,449,470,525,614,618,621,648,
 733,766,775,782,784

R483-(324,229) Water depth - Riparian, palustrine, littoral vegetation:
 Water depth determines the diversity and distribution of plant species through the response of vegetation, light availability, vertical temperature variations, and dissolved oxygen concentration. Water depth is commonly used as an indicator of habitat suitability for some species.

Related References: none

R483-328 Water depth - Riverine fauna:
 Water depth influences riverine fauna through its influence on light availability, water temperature, distribution of vegetation, and other variables.

Related References: 58,68,344,470

R483-491 Water depth - Water temperature:
 Water depth is related to water temperature (particularly temperature profiles) through attenuation of light. Fauna and vegetation must be adapted to temperature and light availability, as well as water quality and substrate characteristics.

Related References: 409,448,470,564

Table II-8. Continued

- R(484,494)-122 Water diversion and withdrawal - Exported material:
Water withdrawal or diversion (for irrigation or for private, municipal, industrial, or other use) removes water from the system which may include suspended or dissolved materials.
- Related References: none
- R(484,494)-150 Water diversion and withdrawal - Flow geometry:
Diversion of flow, for withdrawal or other purpose, directly influences flow geometry within the river.
- Related References: none
- R(484,494)-332 Water diversion and withdrawal - River use:
Water diversion or withdrawal is one of the uses of a river. This is especially true in the case of channel diversion in order to maintain a navigable channel.
- Related References: none
- R(484,494)-486 Water diversion and withdrawal - Water level regulation:
Water withdrawal or diversion (for irrigation or for industrial or municipal use) influences decisions on water level regulation.
- Related Reference: 178
- R486-107 Water level regulation - Dredging:
In an effort to maintain a specified water depth for navigation, recreation, or water withdrawal use, water level regulation requires the use of dredging to remove bottom sediment. Sediment accumulation rates, along with water depth requirements for navigation or recreation, influence the need for and frequency of dredging.
- Related References: 113,149,424,569,696
- R486-483 Water level regulation - Water depth:
Water level regulation has a direct influence on water depth. The water level must be regulated closely where commercial navigation depends upon a certain channel depth throughout the year.
- Related References: 48,413,564,762
- R486-(484,494) Water level regulation - Water diversion and withdrawal:
Water levels are sometimes regulated to meet the demand for water diversion and withdrawal.
- Related Reference: 178

Table II-8. Concluded

- R488-109 Water quality - Economics:
Water quality (as characterized by the composition of suspended sediment and adsorbed material, and other chemical species in the water column) influences economics in the sense of costs for pollution control and water treatment, as well as damage to water treatment facilities, recreation, and aquatic habitats.
- Related References: 7,8,14,34,35,37,40,70,121,144,199,209,229,231,233,246,251,260,271,272,284,313,315,321,359,361,370,383,420,456,468,480,482,483,484,493,494,505,524,567,595,601,604,607,610,632,641,652,653,667,692,709,713,739,740,741,763,764,772,776
- R488-332 Water quality - River use:
Water quality influences river use for recreational, commercial fishing, or water supply purposes. Water quality, however, is determined by the chemical composition of the water and material carried in the water column.
- Related References: 1,65,332,692
- R491-267 Water temperature - Organic-inorganic chemical pool:
Water temperature affects the states and conversions of chemical species in the water column. From the perspective of biota, water temperature plays a critical role in the dissolution of gases and their availability.
- Related References: 100,265,269,371,372,373,409,549,575,576,720,721,722,757
- R491-(324,229) Water temperature - Riparian, palustrine, littoral vegetation:
Water temperature (including vertical profile and temporal variations) influences the type of vegetation present. It affects plant metabolism, growth, and survival, either directly or indirectly (the latter by influencing fauna associated with the plants).
- Related References: 359,693
- R491-328 Water temperature - Riverine fauna:
Water temperature (including vertical profile and temporal variations) influences the spatial and seasonal distribution of fauna. Water temperature is a critical regulator of habitat suitability, affecting flood availability, light availability, and respiration and metabolic rates.
- Related References: none

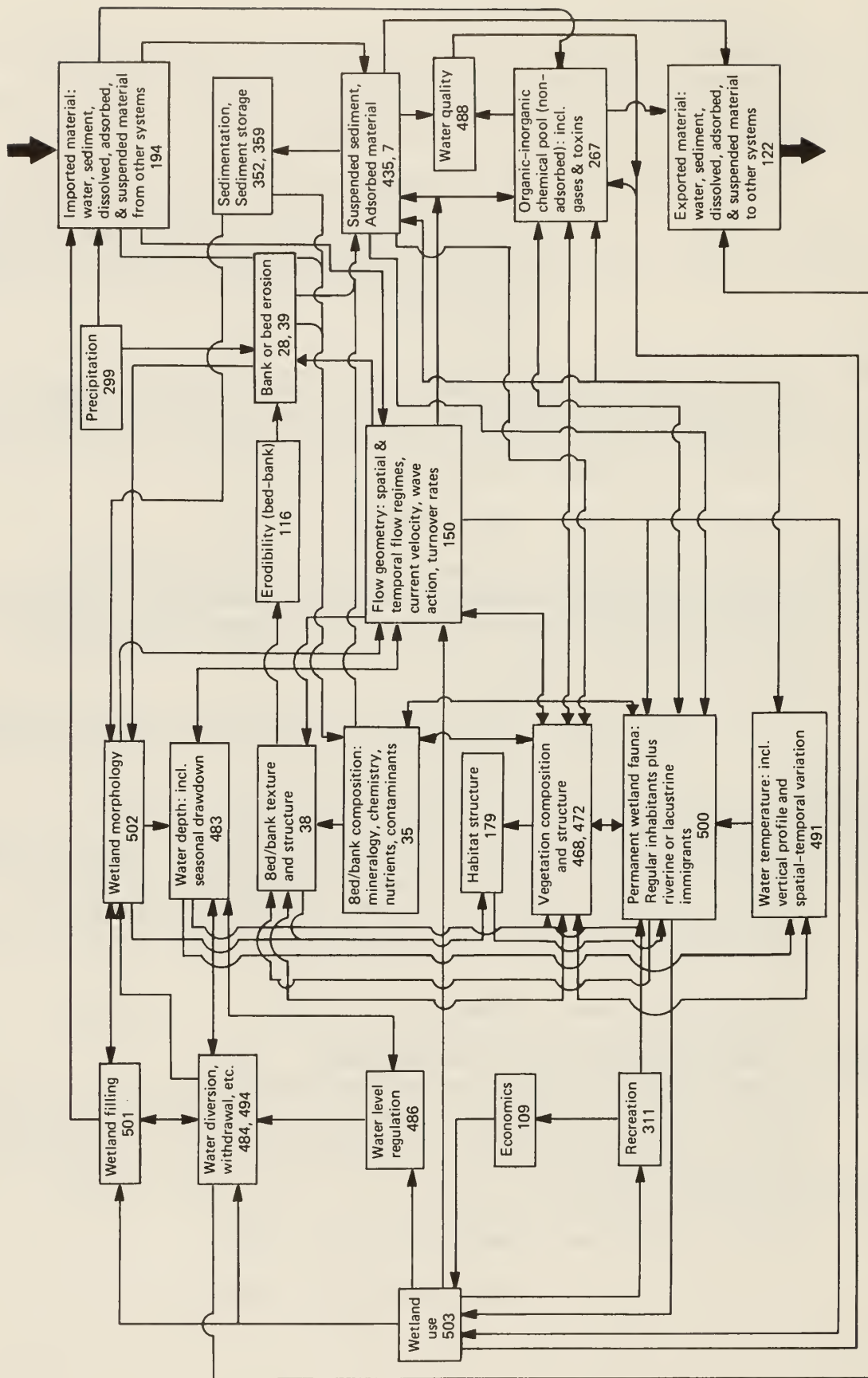


Figure II-14. Level II model for the Permanent Wetland Subsystem

Wetland System (Palustrine System)

It has already been mentioned that the Wetland System has been subdivided into the Permanent Wetland Subsystem and the Seasonal Wetland Subsystem. Descriptions of the Level II models, and detailed interaction lists for these two subsystems, follow.

Permanent Wetland Subsystem

Model Description and Model Interactions. Figure II-14 shows the Level II model for the Permanent Wetland Subsystem. The Permanent Wetland Subsystem includes all continuously inundated water bodies with emergent vegetation (herbaceous or woody) that exist either independently (e.g., bogs or marshes with no open water) or as fringes bordering streams or lakes. The distinction between permanent and seasonal wetlands is made on the basis of seasonal periodicity in exposure/inundation. A permanent wetland is theoretically never exposed, whereas seasonal wetlands are typically exposed for a major fraction of the year. The latter includes river floodplains, fringes of lakes subject to significant seasonal changes in water depth, and even upland depressions that remain inundated for periods long enough to cause marked changes in vegetation composition and structure toward a wetland aspect. The seasonal wetlands may also be termed "intermittent wetlands."

Permanent (and seasonal) wetlands play significant roles in the hydrological cycle and in the exchanges of organic/inorganic matter between the true upland and riverine or lacustrine systems. The influences of permanent wetlands on the life histories, trophic relationships, and population dynamics of terrestrial and aquatic animals can be profound. They typically support a plant/animal community distinct from the surrounding aquatic and upland systems while providing food, refuge and/or breeding sites for migrants from these other systems. In addition, bog wetlands are remnant

signatures of former glacial retreat that possess both unique biogeochemistry and rare associations of plants and animals.

The various services that the permanent wetlands perform, in addition to the ecological roles, are filtering sediments, raising water quality, and supporting a variety of useful pursuits. Their roles in buffering aquatic systems from aggradation and water quality deterioration due to upland erosion are paramount among these services.

As was the case for the six Upland Subsystem models, the right halves of the Permanent and Seasonal Wetland Subsystem models are identical, illustrating the fact that detachment, transport, and deposition are the same in the two subsystems. Portions of the wetland models are identical to the Streams and Rivers System model. In addition, there are strong parallels between these models and the Upland System and Streams and Rivers System models. Some of the relationships between the Permanent Wetland Subsystem model and the other models are as follows:

- 1) Soil composition (386), soil structure and texture (396, 397), and soil erodibility (116) have been replaced by their analogues bed-bank composition (P35), bed-bank texture and structure (P38), and bed erodibility (P116). This analogy does not imply that a wetland substrate or river bed is no different than an agricultural field. However, from the perspective of mechanisms of soil detachment and transport, and soil variables leading to these processes, the analogy is useful.
- 2) Flow geometry (P150) replaces drainage pattern (106) and especially overland flow (270).
- 3) Erosion of the wetland bed (P39) is a combination of bed erodibility (P116) and flow geometry (P150) and flow variables.

4) The following components are identical in function in all models in which they appear: imported material (194), exported material (122), suspended sediment and adsorbed material (435, 7), and non-adsorbed organic-inorganic chemical pool (267).

There is a greater emphasis in the wetland models than in the upland models on variables that affect plants and animals. These include here substrate characteristics (P35 and P38), physical water characteristics (P483, P491, P150, and P267), and chemical water characteristics (P435, P488, P267). Habitat structure (P179) is a concept easy to understand but difficult to explain. Animals respond to several physical cues in their environment as a composite indicator of habitat suitability apart from other variables such as water temperature and chemistry. These physical cues are collectively termed habitat structure. They include, in wetland models, wetland morphology (P502), water depth (P483), bed-bank texture and structure (P38), and vegetation structure and composition (P472, 468).

The wetland biota both stabilize and destabilize the substrate in addition to selectively filtering suspended sediments. These roles are not trivial, and several arrows account for these interactions. In general, sedimentation and stabilization are enhanced by rooted vegetation or benthic algal mats; erosion and resuspension are accelerated by animals, especially bottom-dwellers and burrowers.

Permanent wetlands are subject to fewer destructive uses than other subsystems as long as they remain wetlands. However, there is a strong tendency to either drain (P484, 494) or fill (P501) wetlands, based on the economic cost/benefit ratio (P109). Filling may cause severe sedimentation problems in the short term, disrupting water quality and the biota. In the

long run, the beneficial effects of wetlands in ameliorating erosional and sedimentation impacts are foregone if the wetland is eliminated by whatever means.

Table II-9 gives detailed descriptions of all the interactions for the Permanent Wetland Subsystem model.

Table II-9. Descriptions of Interactions for the
Permanent Wetland Subsystem Model

<u>Interaction code</u>	<u>Description</u>
P(28,39)-35	<p>Bank or bed erosion - Bed-bank composition: Removal of sediment particles and adsorbed materials may change the physical and chemical characteristics of the bed or bank and thus affect all other components that interact with bed-bank composition.</p> <p>Related Reference: 525</p>
P(28,39)-(435,7)	<p>Bank or bed erosion - Suspended sediment, Adsorbed material: Bed erosion may lead to an increase in suspended sediment concentrations. The variables that affect detachment and transport (such as flow velocity) likewise affect the composition of sediment put in suspension.</p> <p>Related Reference: 525</p>
P(28,39)-502	<p>Bank or bed erosion - Wetland morphology: The removal of sediments through bed or bank erosion changes the morphology of the wetland on either small or large scales, depending on erosion rates. Subsequent flow geometry and all associated components may be affected.</p> <p>Related References: none</p>
P35-38	<p>Bed-bank composition - Bed-bank texture and structure: The composition of the bed and bank affects their texture and structure through mineralogy, particle size, and chemical constitution, both organic and inorganic.</p> <p>Related References: 158,217,254,269,361,579,732</p>
P35-267	<p>Bed-bank composition - Organic-inorganic chemical pool (non-adsorbed): This and the reverse interaction represent the exchanges of substances between the bed or bank and the water column, as affected by flow velocity, water temperature, characteristics of the bottom sediments, disturbance of the bottom, etc. Of critical interest from the standpoint of the biota are the exchanges of dissolved gases, especially oxygen.</p> <p>Related References: 8,26,27,30,98,102,113,115,139,145,230,260,265,268,269,318,322,352,364,370,371,372,373,396,420,435,466,476,483,555,559,572,576,597,600,629,630,650,657,659,670,688,691,715,720,721,722,757</p>

Table II-9. Continued

- P35-(435,7) Bed-bank composition - Suspended sediment, Adsorbed material:
The characteristics of suspended sediments will reflect their nature before detachment and transport. Thus all aspects, physical and chemical, of the bed and bank sediments influence suspended sediment composition.
- Related Reference: 254
- P35-(468,472) Bed-bank composition - Vegetation composition and structure:
Bottom sediments affect wetland plants through favorability to root growth, gas content, toxin content, nutrient concentrations, etc.
- Related References: none
- P35-500 Bed-bank composition - Wetland fauna:
Characteristics of the bottom sediments (other than their input as physical factors into habitat structure) affect wetland fauna, especially bottom dwellers. Examples of these characteristics are dissolved gases, organic matter content, and toxins.
- Related References: none
- P38-116 Bed-bank texture and structure - Erodibility:
The texture and structure of the bed or bank will in large part determine their erodibility in response to the detaching power of moving water, and will alter erosion rates.
- Related References: none
- P38-179 Bed-bank texture and structure - Habitat structure:
The physical characteristics of the bed and bank are an important component of the habitat requirements of a large portion of the aquatic biota. Here the emphasis is on habitat structure, particularly texture, consolidation, and stability of the bed and bank sediments.
- Related References: none
- P38-(468,472) Bed-bank texture and structure - Vegetation composition and structure:
The texture and structure of the bed or bank affect wetland plants through favorability to root growth and anchoring properties.
- Related References: none

Table II-9. Continued

- P109-503 Economics - Wetland use:
The costs and benefits of any proposed use of a permanent wetland will partially determine the decision to proceed with that use. This interaction will operate through all levels of wetland alteration, from uses that do not disturb the natural functioning of the wetland in any major way to full-scale conversion of the system.
- Related References: none
- P116-(28,39) Erodibility (bank or bed) - Bank or bed erosion:
Physical and chemical characteristics of the bed (or bank) will determine its erodibility. In conjunction with moving water, especially the velocity of flow, bed or bank erosion may result.
- Related References: 2,17,38,40,51,56,106,107,131,165,174,180,
187,194,197,211,237,239,241,253,258,290,319,
390,406,427,430,453,460,462,472,479,556,582,
646,654,678,726,752,760,777,778
- P150-38 Flow geometry - Bed-bank texture and structure:
Moving water alters the texture and structure of the bed by sorting particles and causing small-scale changes in the bed surface (ripples, dunes, etc.) which in turn affect erodibility.
- Related References: 66,217,254,328,434,448
- P150-39 Flow geometry - Bed erosion:
In conjunction with erodibility, all flow variables will affect bed erosion rates.
- Related References: 66,103,263,257,258,525,541,561,570,674,
696,746
- P150-267 Flow geometry - Organic-inorganic chemical pool
(non-adsorbed):
The flow geometry of the wetland will regulate the composition and fates of the non-adsorbed chemicals in the water column. Flow rates will also influence the reactivities of chemical species through the effect of flow velocity on dissolved oxygen concentration, water temperature, etc.
- Related References: 4,59,80,81,129,230,314,347,373,389,409,417,
424,435,465,466,475,559,597,623,650,757,791

P150-(352,359) Flow geometry - Sedimentation, Sediment storage:

Flow geometry plays an important role in determining the local sedimentation. Sedimentation in turn may alter wetland morphology on various scales.

Related References: 3,4,49,60,61,62,63,65,66,67,80,81,87,93,106,108,117,119,129,169,170,172,173,193,198,205,206,218,263,276,277,282,314,327,328,332,335,338,339,347,348,350,351,366,398,405,406,409,417,437,446,448,449,454,465,466,488,489,490,497,498,499,515,526,537,541,557,570,614,615,618,623,640,643,647,668,674,693,732,733,746,771,775,781,785,787

P150-(435,7) Flow geometry - Suspended sediment, Adsorbed material:

In the same manner that flow geometry affects non-adsorbed chemical pools, suspended sediments and their adsorbed constituents are also influenced (see P150-267). In addition, flow geometry, especially velocity and turbulence, will determine whether or not the sediments remain in suspension. Because of their influence on the extent of bed erosion, flow velocities also affect the composition of materials removed from the bed and placed in suspension (e.g., particle size).

Related References: 2,3,4,6,13,49,56,59,60,61,62,63,65,66,67,68,72,80,81,87,93,101,106,108,117,119,129,148,169,170,172,173,193,197,198,205,206,212,216,217,218,254,263,276,277,278,282,285,291,301,305,314,327,328,329,332,335,336,338,339,344,347,348,350,351,366,373,393,397,398,405,406,409,417,434,437,438,443,446,448,449,454,465,466,470,475,488,489,490,491,497,498,499,506,509,515,516,525,526,527,537,541,557,559,570,590,597,613,614,615,618,619,621,623,640,643,647,660,668,674,675,693,723,732,733,736,745,746,757,771,775,781,782,784,785,787,788,791

P150-(468,472) Flow geometry - Vegetation composition and structure:

Wetland flow geometry affects plants through selection of species most suited to flow velocities and spatial and temporal patterns of flow (especially seasonal drawdown or flooding).

Related References: 243,350

P150-483 Flow geometry - Water depth:

In conjunction with wetland morphology, spatial and temporal flow geometry will determine variations in water depth across the wetland.

Related References: 56,68,103,17,195,258,314,338,344,351,389,390,409,434,448,449,470,525,614,618,621,648,733,766,775,782,784

Table II-9. Continued

- P150-500 Flow geometry - Wetland fauna:
Flow regime affects wetland fauna primarily through flow geometry and indirectly through wetland turnover rates, accumulations of toxins, regulation of dissolved gases (especially oxygen), etc.
- Related References: none
- P150-503 Flow geometry - Wetland use:
Certain uses of wetlands will require consideration of the flow geometry. Examples would be construction along the wetland perimeter, use of the wetland for water supplies or side channel reservoirs, etc.
- Related References: none
- P179-500 Habitat structure - Wetland fauna:
Habitat structure is a major component of the suitability of a given wetland site for a particular species or category of species (wading birds, for instance). Site suitability is dependent on the use of that site by the animals, for feeding, reproduction, refugium, etc.
- Related References: none
- P194-35 Imported material - Bed-bank composition:
For any materials imported into the wetland and directly added to the bed or bank (as opposed to remaining in suspension for a time and then settling out), this interaction refers to the physical or chemical alteration of the bed-bank by the imported material. This may be an important consideration during wetland filling.
- Related References: 26,125,152,269,317,377,476,487,494,555,571,
572,579,716,747
- P194-150 Imported material - Flow geometry:
The imported material component includes all waters, sediments, etc., entering the wetland and thus directly regulates flow geometry in the wetland. For the wetland models, precipitation is not displayed as a separate component; thus it is included under imported material.
- Related References: none
- P194-267 Imported material - Organic-inorganic chemical pool
(non-adsorbed):
This interaction represents imported direct additions to the non-adsorbed chemical pools in the wetland. This will occur through waters entering the wetland (streams, ditches), sheet flow from the perimeter of the wetland, or precipitation.
- Related References: 26,269,476,555,572,690

- P194-(435,7) Imported material - Suspended sediment, Adsorbed material:
This interaction, like that between imported material and non-adsorbed organic-inorganic chemical pools (P194-267), represents the direct addition of suspended sediment and adsorbed material to the wetland from external sources. Except for very small sediments that may enter via precipitation, the major sources for such inputs will be water entering the wetland or intentional wetland filling.
- Related References: 26,125,152,269,317,377,476,487,494,555,571,579,690,716,747
- P267-35 Organic-inorganic chemical pool (non-adsorbed) - Bed-bank composition:
This interaction represents the alteration of bed or bank composition by the activity of chemicals in the non-adsorbed pools in the water column. This represents direct effects, like the transfer of oxygen or non-adsorbed heavy metals to the bed; indirect effects would involve adsorption to suspended sediment and sedimentation.
- Related References: 8,26,27,30,98,102,113,115,139,145,230,260,265,268,269,318,322,352,364,370,371,372,373,396,420,435,466,476,483,555,559,572,576,597,600,629,630,650,657,659,670,688,691,715,720,721,722,757
- P267-122 Organic-inorganic chemical pool (non-adsorbed) - Exported material:
This represents the contribution of non-adsorbed chemicals to total materials exported from the wetland.
- Related References: 26,269,476,555
- P267-(435,7) Organic-inorganic chemical pool (non-adsorbed) - Suspended sediment, Adsorbed material:
This represents the effect of non-adsorbed chemicals on suspended sediment and adsorbed material composition.
- Related References: 4,8,26,27,30,44,47,59,69,77,80,81,88,89,98,100,102,129,135,139,140,159,166,174,175,176,189,194,200,203,209,220,223,224,245,260,268,269,272,311,314,315,316,318,322,331,333,342,346,347,352,356,364,371,372,373,396,409,417,420,445,457,465,466,472,475,476,483,544,549,550,555,559,572,575,576,577,586,591,597,600,623,629,630,634,641,651,655,657,659,667,670,685,686,688,690,691,692,713,715,720,721,722,724,756,757,767,776,780,786,791,792

Table II-9. Continued

P267-(468,472) Organic-inorganic chemical pool (non-adsorbed) - Vegetation composition and structure:

The effects of non-adsorbed chemicals on wetland plants involve dissolved and suspended (but non-adsorbed) gases, nutrients, and toxins.

Related Reference: 436

P267-488 Organic-inorganic chemical pool (non-adsorbed) - Water quality:

Non-adsorbed chemicals may add or detract from water quality, depending on the chemical species and their concentration.

Related References: 8,27,35,37,44,69,91,98,129,135,139,140,159,174,175,178,203,209,220,223,224,230,232,234,238,260,265,272,284,311,333,342,356,370,371,372,373,388,409,414,420,445,472,478,483,520,549,559,575,597,601,630,641,651,659,685,686,690,692,713,715,720,721,722,724,731,757,767,776,780,792

P267-491 Organic-inorganic chemical pool (non-adsorbed) - Water temperature:

Non-adsorbed chemicals (especially heavy metals) in significant quantities may raise the specific heat of the volume of water that contains them.

Related References: 100,265,269,371,372,373,409,549,575,576,720,721,722,757

P267-500 Organic-inorganic chemical pool (non-adsorbed) - Wetland fauna:

The effects of non-adsorbed chemicals on wetland fauna involve dissolved or suspended gases, toxins, and nutrients, and may occur during any of several activities on the part of the animals (feeding, respiration, etc.) during various segments of their life cycles.

Related Reference: 47

P299-39 Precipitation - Bed erosion:

Raindrop size, velocity, and rainfall rates will influence the detachment of soil particles from exposed wetland beds or banks, contributing directly to erosion rates.

Related References: none

- P299-194 Precipitation - Imported material:
Precipitation is one component of all materials imported into the wetland, consisting of water, dissolved chemicals, and small particles with adsorbed substances. One of the major effects of precipitation as an imported material would be on the pH of the wetland waters.

Related Reference: 572
- P311-109 Recreation - Economics:
Recreational use of wetlands will influence cost-benefit considerations for this particular use and any other proposed use of the wetland ecosystem. Chief among recreational uses would be fishing, hunting, and birdwatching.

Related References: 37,83,250,321,592,652,653,697,700,776
- P311-500 Recreation - Wetland fauna:
Forms of recreation involving wetland animals are basically fishing and hunting, which directly affect wildlife populations. The effects are more pronounced if these activities are not well regulated.

Related References: none
- P(352,359)-35 Sedimentation, Sediment storage - Bed-bank composition:
Sedimentation may alter the characteristics of the bed or bank if the deposited materials differ physically or chemically from the substrate they are covering.

Related References: 8,24,27,63,67,98,199,248,269,310,317,318,323,332,348,351,352,377,396,405,406,426,450,451,465,466,467,482,483,494,542,562,565,596,600,607,640,658,670,688,691,712,718,732,747,748,781,785
- P(352,359)-502 Sedimentation, Sediment storage - Wetland morphology:
Wetland morphology may be altered by natural or accelerated accumulation of sediments on either small or large scales. Because sedimentation influences flow geometry via changes in wetland morphology, deposition may cause continually fluctuating patterns of erosion and sedimentation in the wetland.

Related References: none
- P(435,7)-122 Suspended sediment, Adsorbed material - Exported material:
This interaction represents the contribution of suspended sediments and their adsorbed materials to total quantities of material exported from the wetland.

Related References: 393,596,693,759

Table II-9. Continued

P(435,7)-267 Suspended sediment, Adsorbed material - Organic-inorganic chemical pool (non-adsorbed):

This interaction represents the effects of suspended sediment on the non-adsorbed chemical pools. This is either the release of adsorbed chemicals, or the influence of bound materials on free chemical species.

Related References: 4,8,26,27,30,44,47,59,69,77,80,81,88,89,98,100,102,129,135,139,140,159,166,174,175,176,189,194,200,203,209,220,223,224,245,260,268,269,272,311,314,315,316,318,322,331,333,342,346,347,352,356,364,371,372,373,396,409,417,420,445,457,465,466,472,475,476,483,544,549,550,555,559,572,575,576,577,586,591,597,600,623,629,630,634,641,651,655,657,659,667,670,685,686,688,690,691,692,713,715,720,721,722,724,756,757,767,776,780,786,791,792

P(435,7)-(352,359) Suspended sediment, Adsorbed material - Sedimentation, Sediment storage:

In conjunction with other flow parameters, suspended sediment may lead to sedimentation.

Related References: 3,4,7,8,21,24,25,27,42,44,45,48,49,54,60,61,62,63,65,66,67,69,73,75,76,77,78,80,81,87,88,89,90,92,93,96,98,106,108,109,111,114,115,117,119,126,127,128,129,130,135,136,138,141,143,147,149,153,166,167,168,169,170,172,173,175,180,188,193,194,198,203,204,205,206,211,218,220,224,239,242,248,250,251,256,259,263,269,272,276,277,281,282,283,287,302,306,309,310,313,314,315,317,318,319,320,321,323,327,328,332,333,334,335,338,339,340,346,347,348,349,350,351,352,354,365,366,375,377,381,394,396,398,399,400,401,402,405,406,409,412,417,421,426,437,438,439,441,446,448,449,450,451,454,457,458,465,466,467,469,479,482,483,488,489,490,492,493,494,495,496,497,498,499,507,512,515,524,526,529,530,532,535,537,541,542,544,546,547,552,557,562,563,564,565,568,570,577,582,596,600,602,603,607,614,615,618,623,638,639,640,641,643,644,645,646,647,651,654,658,662,667,668,670,674,678,679,680,681,682,685,686,688,691,692,693,699,700,702,703,704,707,709,712,718,724,727,732,733,742,746,747,748,749,759,760,762,763,767,771,775,781,785,787,792

P(435,7)-(468,472) Suspended sediment, Adsorbed material - Vegetation composition and structure:

The effects of suspended sediments on wetland plants are numerous, including a reduction of light intensity and hence photosynthetic rate, smothering of leaf surfaces and inhibition of gas exchange, and in extreme cases, burial of benthic plants or lower portions of floating and emergent plants.

Related References: 7,45,239,298,299,331,350,358,403,441,468,586,589,778

P(435,7)-488 Suspended sediment, Adsorbed material - Water quality: Suspended sediments and their adsorbed materials usually detract from water quality, with the effect depending on the concentration of such substances and their composition.

Related References: 1,6,7,8,9,12,27,44,65,69,82,98,99,101,105,109,123,129,135,139,140,144,159,174,175,179,181,199,203,204,206,209,213,220,223,224,239,242,251,260,271,272,278,291,297,302,311,312,313,315,321,332,333,342,354,356,358,359,360,361,371,372,373,376,383,397,398,401,407,409,412,420,421,429,442,444,445,456,468,469,472,474,482,483,484,493,494,499,508,524,542,549,559,560,564,568,569,575,577,587,588,589,590,595,597,600,604,607,610,628,630,636,641,642,651,656,658,659,667,683,685,686,690,692,693,703,709,713,715,716,718,720,721,722,723,724,728,739,740,741,744,746,747,748,757,763,767,776,778,780,792,793

P(435,7)-491 Suspended sediment, Adsorbed material - Water temperature: One of the primary effects of suspended sediments is the increase in water temperature due to enhanced absorption of solar radiation.

Related References: 12,49,100,101,123,153,206,269,278,285,341,349,359,360,371,372,373,409,448,470,549,557,564,575,576,584,660,693,720,721,722,757,775,782,784

P(435,7)-500 Suspended sediment, Adsorbed material - Wetland fauna: The effects of suspended sediment on wetland fauna are numerous, occurring during all life history stages and including clogging of gills and filter-feeding apparatuses, smothering of eggs and young, reduced visibility, reduced oxygen concentrations, etc. For some classes of organisms, and to varying extents, increased suspended sediment concentrations may represent increased food sources (e.g., for detrital processors that glean bacteria and other microorganisms from small organic and inorganic particles).

Related References: 47,468

P(468,472)-35 Vegetation composition and structure - Bed-bank composition:
Wetland plants affect bed composition directly through exchange of water, nutrients, and other substances by roots. In addition, any dead plant parts that are deposited directly on or in the bed without extended residence in suspended form (in which case the plants would be affecting bed-bank composition through a four-way interaction, P468,472-435-352-35) represent an alteration of the bed composition.

Related References: none

P(468,472)-38 Vegetation composition and structure - Bed-bank texture and structure:
The direct effects of wetland plants on bed-bank texture and structure (again, separate from indirect effects that are displayed through either suspended sediment or non-adsorbed chemical pool components) are primarily due to root activities such as anchoring.

Related References: none

P(468,472)-150 Vegetation composition and structure - Flow geometry:
Wetland plants affect flow patterns primarily through reducing flow velocities (and promoting sedimentation) and rerouting flow. This effect is greatest for rooted macrophytes and depends on plant architecture.

Related Reference: 243

P(468,472)-179 Vegetation composition and structure - Habitat structure:
Wetland plants, particularly the rooted forms, provide a key element of habitat structure, often as refugia, ambush sites, or reproductive sites.

Related References: none

P(468,472)-267 Vegetation composition and structure - Organic-inorganic chemical pool (non-adsorbed):
This interaction represents the contribution of wetland plants to the non-adsorbed chemical pool in the water column. Most important here are gases, due to the photosynthesis/respiration $\text{CO}_2\text{-O}_2$ turnover. Rooted plants adsorb nutrients or toxins primarily through the bottom sediments, but free-floating or attached plants may absorb all their materials through the water column and are thus greatly affected by the non-adsorbed pools.

Related Reference: 436

P(468,472)-(435,7) Vegetation composition and structure - Suspended sediment, Adsorbed material:
 Wetland plants, especially rooted macrophytes, increase roughness and decrease flow velocity, thus encouraging sedimentation. For this reason, wetlands can be important filters of sediment-laden waters, and often accrete because of this activity (in addition to the accumulation of dead organic matter). The structure of the vegetation is important here.

Related References: none

P(468,472)-491 Vegetation composition and structure - Water temperature:
 Wetland plant structure, as determined by composition, plays a large role in the regulation of water temperature, principally through shading.

Related References: none

P(468,472)-500 Vegetation composition and structure - Wetland fauna:
 Wetland plants provide food sources either directly, for herbivores, or indirectly, as surfaces for periphyton development (which grazers exploit), or through decomposition pathways. They may also provide reproductive surfaces (mating sites, egg deposition, etc.), may lower water temperature, may increase dissolved oxygen concentrations (particularly important in stagnant waters), etc.

Related Reference: 468

P483-150 Water depth - Flow geometry:
 Water depth is a function of flow geometry.

Related References: 56,68,103,117,195,258,314,338,344,351,389,
 390,409,434,448,449,470,525,614,618,621,648,
 733,766,775,782,784

P483-(468,472) Water depth - Vegetation composition and structure:
 Water depth determines in part the plant species that will be able to establish, survive, and grow in a given area of the wetland, and by affecting species composition it likewise affects vegetation structure.

Related References: none

P483-(484,494) Water depth - Water diversion or withdrawal:
 Spatial and temporal patterns in water depth, as modified by flow geometry and wetland morphology, will influence decisions on the tapping of wetland waters.

Related References: none

- P483-486 Water depth - Water level regulation:
Spatial and temporal patterns of water depth, as modified by flow geometry and wetland morphology, will influence decisions on the regulation of water levels in the wetland, often in conjunction with water withdrawal.
- Related References: 48,413,564,762
- P483-491 Water depth - Water temperature:
Water depth is related to water temperature (and particularly temperature profiles) through the attenuation of light. Cooler bottom waters significantly affect wetland vegetation and fauna.
- Related References: 409,448,470,564
- P483-500 Water depth - Wetland fauna:
Water depth (particularly spatial and temporal fluctuations in depth) directly affects wetland fauna. Depth also influences fauna indirectly through water temperature and other factors.
- Related References: none
- P(484-494)-122 Water diversion or withdrawal - Exported material:
The contribution of water withdrawal to total quantities of materials exported from the wetland is represented here.
- Related References: none
- P(484,494)-150 Water diversion or withdrawal - Flow geometry:
The removal or rerouting of wetland waters will influence spatial and temporal flow geometry.
- Related References: none
- P(484,494)-483 Water diversion or withdrawal - Water depth:
The removal or rerouting of wetland waters will influence spatial and temporal patterns of water depth in the same manner that they influence flow geometry.
- Related References: none
- P(484,494)-502 Water diversion or withdrawal - Wetland morphology:
If water diversion or withdrawal involves physical alteration of wetland configuration (through ditching, channelization of existing natural channels, etc.), wetland morphology is affected.
- Related References: none
- P486-483 Water level regulation - Water depth:
Intentional regulation of wetland water levels for reasons other than water diversion or withdrawal will also affect spatial-temporal patterns of water depth.
- Related References: 48,413,564,762

- P486-(484,494) Water level regulation - Water diversion or withdrawal:
 This interaction represents the interplay between two avenues whereby wetland waters are intentionally altered, though for different reasons. In wetlands in which both sets of forces are operable, decisions to regulate water levels for reasons other than withdrawal or diversion will be influenced by the latter two objectives, and vice versa.
- Related Reference: 178
- P488-503 Water quality - Wetland use:
 Water quality may affect several forms of wetland use, from recreation to water withdrawal.
- Related References: none
- P491-267 Water temperature - Organic-inorganic chemical pool (non-adsorbed):
 Water temperature affects the states and conversions of non-adsorbed chemical species in the water column. From the perspective of the biota, water temperature plays a critical role in the dissolution of gases and their maximum possible concentrations.
- Related References: 100,265,269,371,373,409,549,575,576,720,721,722,757
- P491-(435,7) Water temperature - Suspended sediment, Adsorbed material:
 The effects of water temperature on suspended sediments are similar to those of water temperature on non-adsorbed chemicals--primarily regulators of chemical activity.
- Related References: 12,49,100,101,123,153,206,269,278,285,341,349,359,360,371,372,373,409,448,470,549,557,564,575,576,584,660,693,720,721,722,757,775,782,784
- P491-(468-472) Water temperature - Vegetation composition and structure:
 Water temperature affects wetland plant metabolism, growth, and survival, either directly or indirectly (the latter by influencing chemical pools, adsorbed or non-adsorbed, and fauna, especially pathogens).
- Related References: none
- P491-500 Water temperature - Wetland fauna:
 Water temperature is a critical regulator of habitat suitability for wetland fauna, affecting respiration rates, pathogen susceptibility, plant food sources, etc.
- Related References: none

Table II-9. Continued

- P500-35 Wetland fauna - Bed-bank composition:
This interaction represents the direct influence of fauna on the composition of the bed or bank (i.e., not involving significant residence in suspension in the water column). Examples would be the activities of bottom-dwellers (exchange with sediments), or direct deposition or incorporation of materials on or into the sediments by non-benthic animals.
- Related References: none
- P500-38 Wetland fauna - Bed-bank texture and structure:
Wetland animals affect the texture and structure of bed or bank sediments through bioturbation (burrowing, nest construction, defense, feeding, etc.) which may cause sediment resuspension and increased aeration, in addition to loosening of bed materials.
- Related References: none
- P500-267 Wetland fauna - Organic-inorganic chemical pool
(non-adsorbed):
This interaction represents the alterations of the non-adsorbed chemical pools by wetland fauna, including the intake of gases, nutrients, and toxins during feeding and respiration; excretion of gases and other wastes; and decay following death.
- Related Reference: 47
- P500-(435,7) Wetland fauna - Suspended sediment, Adsorbed material:
The effects of wetland animals on suspended sediments are primarily due to resuspension by bioturbation (P500-38) and the intentional or inadvertent processing of sediment, particulate organic matter, and adsorbed materials through filter-feeding or ingestion and other functions such as respiration.
- Related References: 47,468
- P500-(468,472) Wetland fauna - Vegetation composition and structure:
Wetland fauna affect plants through feeding (herbivory or grazing), burrowing (and root disruption), waste excretion (directly onto the plants), pathogen transfer, pollination, etc.
- Related Reference: 468
- P500-503 Wetland fauna - Wetland use:
Wetland animals affect wetland uses in many ways, most often by increasing their value as fish and wildlife habitats (often breeding sites) and hence for outdoor recreation.
- Related References: none

- P501-194 Wetland filling - Imported material:
Materials used to fill all or part of a wetland may significantly contribute to total amounts of material imported into the wetland.
- Related References: none
- P501-(484,494) Wetland filling - Water diversion or withdrawal:
Filling of portions of a wetland may represent an integral part of overall plans to divert wetland flows. If such is not the case, independent filling decisions may influence other decisions involving diversion or withdrawal.
- Related References: none
- P501-502 Wetland filling - Wetland morphology:
Filling portions of a wetland alters wetland morphology.
- Related References: none
- P502-150 Wetland morphology - Flow geometry:
Wetland morphology influences flow geometry by determining general features of the flow geometry, and may also influence spatial patterns of velocity, turnover rates, etc.
- Related References: none
- P502-179 Wetland morphology - Habitat structure:
The morphology of the wetland will determine, in large part, the potential diversity in habitat structure across the wetland. Other variables related to this effect are flow geometry, water depth, and vegetation structure.
- Related References: none
- P502-483 Wetland morphology - Water depth:
In conjunction with flow geometry, riverine or lacustrine wetland morphology will determine the spatial and temporal patterns of water depth in the wetland.
- Related References: none
- P502-501 Wetland morphology - Wetland filling:
The current morphology of the wetland will influence decisions regarding wetland filling: feasibility, which portions to fill, etc.
- Related References: none
- P503-150 Wetland use - Flow geometry:
Wetland use may alter flow geometry.
- Related References: none

Table II-9. Concluded

- P503-267 Wetland use - Organic-inorganic chemical pool (non-adsorbed):
Certain uses of wetlands contribute to non-adsorbed chemical
pools. Examples are sewage outfalls, boat petroleum wastes,
etc.
- Related References: none
- P503-311 Wetland use - Recreation:
This interaction represents outdoor recreation as one form of
wetland use. In addition, all other wetland uses not included in
the model as separate components may affect recreation in the
wetland.
- Related References: none
- P503-(484,494) Wetland use - Water diversion or withdrawal:
All wetland uses not included here as separate components may
affect decisions regarding water diversion or withdrawal.
- Related References: none
- P503-486 Wetland use - Water level regulation:
All wetland uses not included here as separate components may
affect decisions regarding water level regulation.
- Related References: none
- P503-501 Wetland use - Wetland filling:
All wetland uses not included here as separate components may
affect decisions regarding wetland filling.
- Related References: none

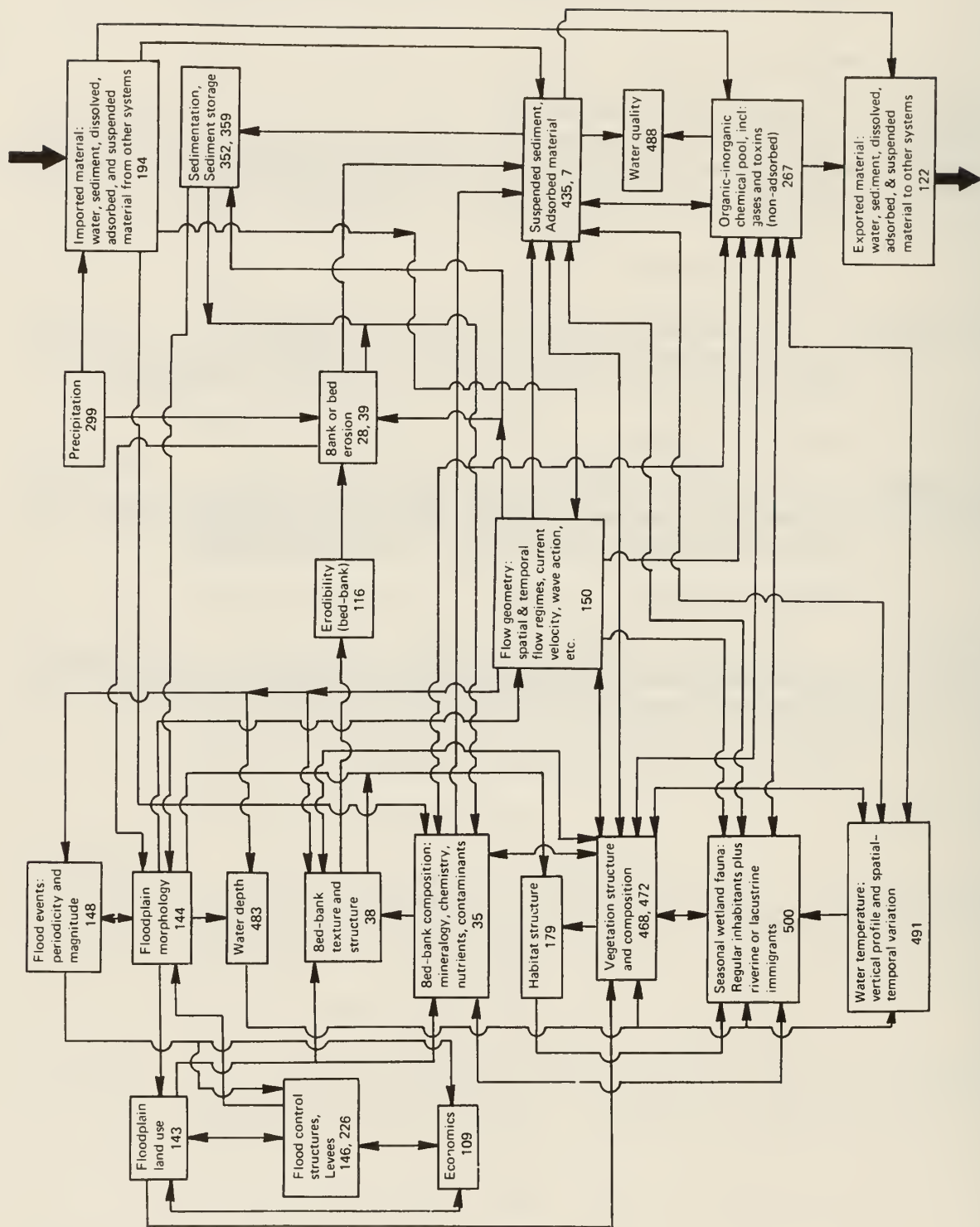


Figure II-15. Level II model for the Seasonal Wetland Subsystem

Seasonal Wetland Subsystem

Model Description and Model Interactions. Figure II-15 shows the Level II model for the Seasonal Wetland Subsystem. The Seasonal Wetland Subsystem contains all areas that are seasonally inundated and have emergent vegetation (herbaceous or woody). These are either 1) river floodplains, 2) lacustrine fringes, or 3) upland depressions that are inundated long enough to alter vegetation composition and structure toward a wetland aspect. In Illinois, river and stream floodplains are the predominant seasonal wetland. Applying this general description in a rigorous manner may lead to ambiguity. For example, a depression in a corn field that has been inundated by standing water for two weeks is not a seasonal wetland since the vegetation of this upland depression has not been altered by flooding toward a true wetland composition and structure.

There is a sense in which an inundated river floodplain may be considered as an extension of the river channel. However, the morphology, substrate, biota, and particularly the responses of these three factors to flood events make it useful to distinguish between this subsystem and the Riverine System.

Though components and interactions depicted in the Permanent and Seasonal Wetland Subsystem models are quite similar, particularly in the right two-thirds of the diagrams, the dynamics of these two subsystems are strikingly different. This is true for two principal reasons:

- 1) The movement of water over the seasonal wetland substrate is an intermittent, somewhat unpredictable event, usually occurring during spring flooding. The substrate and the vegetation, though affected and to a degree altered by flood forces, are often not true wetland substrates and vegetation. The net result is the probability of

much greater erosional disturbance by any given flood event, particularly in areas that are infrequently flooded with low predictability.

- 2) The seasonal inundation allows uses of the floodplain in other parts of the year that may generate soil conditions conducive to massive erosion and sedimentation during flood stages. This is particularly true for intensive agriculture in annually flooded bottomlands, since fields are often plowed in the fall and left exposed during spring thaw and heavy rainfall.

These differences are illustrated by the inclusion of flood events, periodicity and magnitude (S148); floodplain land use (S143); and levees and other flood control structures (S146) in the model. The buffering role of vegetation in reducing flood water velocities, encouraging sedimentation, and anchoring the substrate is substantially more important in seasonal wetlands versus permanent wetlands. This includes both natural floodplain vegetation and even agricultural vegetation since plant cover due to pasture, hayfield, or row crops may be just as effective in reducing erosion. Of course this effectiveness may result in serious sedimentation and crop loss.

The relationships between floodplain land use (S143) and economics (S109) are more complex than in permanent wetlands due to the variable risks associated with the interacting magnitudes of investment and potential flood damage. In Illinois the conflict will often be played out on the farm, where the benefits of nutrient subsidy provided by floods that result in higher crop yields are periodically offset by reduced yields or serious crop losses due to major flood damage.

The detailed interactions for this model are described in Table II-10.

Table II-10. Descriptions of Interactions for the Seasonal Wetland Subsystem Model

<u>Interaction code</u>	<u>Description</u>
S(28,39)-35	Bank or bed erosion - Bed-bank composition: (same as P(28,39)-35) Related References: 525
S(28,39)-144	Bank or bed erosion - Floodplain morphology: The removal of sediments through bed or bank erosion changes the morphology of the floodplain on either small or large scales, depending on erosion rates. Subsequent flow geometry and all associated components may be affected. Related References: none
S(28,39)-(435,7)	Bank or bed erosion - Suspended sediment, Adsorbed material: (same as P(28,39)-(435,7)) Related References: 143,159,242,525
S35-38	Bed-bank composition - Bed-bank texture and structure: (same as P35-38) Related References: 158,217,254,269,361,579,732
S35-267	Bed-bank composition - Organic-inorganic chemical pool (non-adsorbed): (same as P35-267) Related References: 8,26,27,30,98,102,113,115,139,145,230,260,265,268,269,318,322,352,364,370,371,372,373,396,420,435,466,476,483,555,559,572,576,597,600,629,630,650,657,659,670,688,691,715,720,721,722,757
S35-(435,7)	Bed-bank composition - Suspended sediment, Adsorbed material: (same as P35-(435,7)) Related Reference: 254
S35-(468,472)	Bed-bank composition - Vegetation composition and structure: (same as P35-(468,472)) Related References: none

- S35-500 Bed-bank composition - Wetland fauna:
 (same as P35-500)
- Related References: none
- S38-116 Bed-bank texture and structure - Erodibility:
 (same as P38-116)
- Related References: none
- S38-179 Bed-bank texture and structure - Habitat structure:
 (same as P38-179)
- Related References: none
- S38-(468,472) Bed-bank texture and structure - Vegetation composition
 and structure:
 (same as P38-(468,472))
- Related References: none
- S109-(146,226) Economics - Flood control structures, Levees:
 Projected costs and benefits of levees or other flood control
 structures, as weighed against probabilities of flood damage of
 varying magnitudes, will influence decisions on their construc-
 tion.
- Related References: none
- S109-143 Economics - Floodplain land use:
 Cost-benefit considerations influence nearly all forms of flood-
 plain land use. They may become the central focus around which
 discussions or controversies about proposed floodplain uses
 revolve, in either the private sector or public works projects.
- Related Reference: 321
- S116-(28,39) Erodibility - Bank or bed erosion:
 (same as P116-(28,39))
- Related References: 2,17,38,40,51,56,106,107,131,165,174,180,
 187,194,197,211,237,239,241,253,258,290,319,
 390,406,427,430,453,460,462,472,479,556,582,
 646,654,678,726,752,760,777,778
- S143-35 Floodplain land use - Bed-bank composition:
 The composition of the bed or bank may be altered by certain land
 uses, such as agriculture (fertilization and pesticides). This
 interaction thus represents the direct addition or removal of
 materials to or from the floodplain substrate by a particular
 land use.
- Related References: none

Table II-10. Continued

- S143-38 Floodplain land use - Bed-bank texture and structure:
Similar to their effects on bed-bank composition, floodplain land uses may significantly alter bed-bank texture and structure. Again, bottomland agriculture is a prime example, particularly row crops.
- Related References: none
- S143-109 Floodplain land use - Economics:
Many forms of land use in the floodplain will involve economics; specific land uses will carry individual sets of economic implications.
- Related Reference: 321
- S143-144 Floodplain land use - Floodplain morphology:
Floodplain morphology may be altered by specific land uses on either small or large scales.
- Related References: none
- S143-(146,226) Floodplain land use - Flood control structures, Levees:
Many floodplain land uses will require, or at least benefit from, the construction of flood control systems. This interaction represents the benefits that existing land uses may experience from such systems, and thus differs from S(146,226)-143, which deals with the potential for new, previously absent land uses made possible by flood control.
- Related References: none
- S143-(468,472) Floodplain land use - Vegetation composition and structure:
This interaction refers to the wide range in states of plant cover that result from different land uses in floodplains. Of particular importance are row-crop agriculture and forests in bottomlands; the former may contribute enormous sediment loads through floodplain scour during flood events, while the latter are generally recognized as purifiers of sediment laden waters. The role of forested wetlands in the management and preservation of fish and wildlife resources has recently become a national issue.
- Related References: none
- S144-143 Floodplain morphology - Floodplain land use:
Existing floodplain morphology will affect whichever variety of potential land uses are feasible (on the basis of morphology alone, as opposed to the effect of morphology on flood events and then on proposed land uses).
- Related References: none

Table II-10. Continued

- S144-148 Floodplain morphology - Flood events:
Floodplain morphology directly impacts flood stages and indirectly and minimally impacts flood events.
Related References: none
- S144-150 Floodplain morphology - Flow geometry:
Floodplain morphology and flow geometry are directly inter-related.
Related References: none
- S144-179 Floodplain morphology - Habitat structure:
(same as P502-179)
Related References: none
- S144-483 Floodplain morphology - Water depth:
(same as P502-483)
Related References: none
- S(146,226)-109 Flood control structures, Levees - Economics:
In contrast to S109-(146,226), which deals with the effects of economics on proposed flood control structures, this interaction signifies the effects of existing structures on subsequent cost-benefit concerns.
Related References: none
- S(146,226)-143 Flood control structures, Levees - Floodplain land use:
The presence or absence of flood control structures, and the current flood periodicity and magnitude, will determine the feasibility of a given land use in the floodplain, apart from any economic considerations (which are under S109-143).
Related References: none
- S(146,226)-144 Flood control structures, Levees - Floodplain morphology:
Flood control structures represent an alteration of floodplain morphology for the purpose of controlling flood flow geometry. Such structures have additional indirect effects on floodplain morphology through their influence on flow geometry and thus erosion/sedimentation patterns. This is an example of a fifth-order interaction: S(146,226)-144-150-(28,39)(or 352)-144.
Related References: none
- S148-109 Flood events - Economics:
The spatial and temporal patterns of flood occurrence (especially periodicity and magnitude) will influence cost-benefit considerations regarding activities in the wetland.
Related References: 250,308,466,603,652,653,709,740

Table II-10. Continued

- S148-144 Flood events - Floodplain morphology:
This interaction emphasizes the alteration of floodplain morphology by flood waters. The same interaction could be traced through flow geometry, erosion or sedimentation, and then morphology (S150-(28,39)(or 352)-144).
- Related References: none
- S148-(146,226) Flood events - Flood control structures, Levees:
Two distinct effects are shown here. The first is the direct effect of flood waters on flood control structures. The second effect is more general and refers to the influence of spatial and temporal patterns of flood occurrence (especially periodicity and magnitude) on decisions to build levees or other structures.
- Related Reference: 702
- S150-(28,39) Flow geometry - Bank or bed erosion:
Bank or bed erosion requires the detachment and transport of sediment. Flow variables that influence both of these processes are included here.
- Related References: 66,103,257,258,263,525,541,561,570,674,
696,746
- S150-38 Flow geometry - Bed-bank texture and structure:
(same as P150-38)
- Related References: 66,217,254,328,434,448
- S150-148 Flow geometry - Flood events:
Flood events are represented in this model as the convergence of floodplain morphology, flow geometry, and rainfall-runoff relationships.
- Related References: 64,68,148,258,263,308,437,438,466,581,
618,790
- S150-267 Flow geometry - Organic-inorganic chemical pool
(non-adsorbed):
(same as P150-267)
- Related References: 4,59,80,81,129,230,314,347,373,389,409,417,
424,435,465,466,475,559,597,623,650,757,791

Table II-10. Continued

S150-(352,359) Flow geometry - Sedimentation, Sediment storage:
(same as P150-(352,359))

Related References: 3,4,49,60,61,62,63,65,66,67,80,81,87,93,106,
108,117,119,129,169,170,172,173,193,198,205,
206,218,263,276,277,282,314,327,328,332,335,
338,339,347,348,350,351,366,398,405,406,409,
417,437,446,448,449,454,465,466,488,489,490,
497,498,499,515,526,537,541,557,570,614,615,
618,623,640,643,647,668,674,693,732,733,746,
771,775,781,785,787

S150-(435,7) Flow geometry - Suspended sediment, Adsorbed material:
(same as P150-(435,7))

Related References: 2,3,4,6,13,49,56,59,60,61,62,63,65,66,67,68,
72,80,81,87,93,101,106,108,117,119,129,148,
169,170,172,173,193,197,198,205,206,212,216,
217,218,254,263,276,277,278,282,285,291,301,
305,314,327,328,329,332,335,336,338,339,344,
347,348,350,351,366,373,393,397,398,405,406,
409,417,434,437,438,443,446,448,449,454,465,
466,470,475,488,489,490,491,497,498,499,506,
509,515,516,525,526,527,537,541,557,559,570,
590,597,613,614,615,618,619,621,623,640,643,
647,660,668,674,675,693,723,732,733,736,745,
746,757,771,775,781,782,784,785,787,788,791

S150-(468,472) Flow geometry - Vegetation composition and structure:
(same as P150-(468,472))

Related References: 243,350

S150-483 Flow geometry - Water depth:
(same as P150-483)

Related References: 56,68,103,117,195,258,314,338,344,351,389,
390,409,434,448,449,470,525,614,618,621,648,
733,766,775,782,784

S150-500 Flow geometry - Wetland fauna:
(same as P150-500)

Related References: none

S179-500 Habitat structure - Wetland fauna:
(same as P179-500)

Related References: none

Table II-10. Continued

- S194-35 Imported material - Bed-bank composition:
This interaction refers to the physical or chemical alteration of bed or bank composition by the direct addition of imported materials (as opposed to material that is added to waters, remains in suspension for awhile, and then settles out). Because of the greater variety of land uses that are routinely employed in seasonal wetlands, a correspondingly larger variety of imported materials may influence bed or bank composition.
- Related References: 26,125,152,269,317,377,476,487,494,555,571,572,579,716,747
- S194-150 Imported material - Flow geometry:
(same as P194-150)
- Related References: none
- S194-267 Imported material - Organic-inorganic chemical pool
(non-adsorbed):
(same as P194-267)
- Related References: 26,269,476,555,572,690
- S194-(435,7) Imported material - Suspended sediment, Adsorbed material:
(same as P194-(435,7))
- Related References: 26,125,152,269,317,377,476,487,494,555,571,579,690,716,747
- S267-35 Organic-inorganic chemical pool (non-adsorbed) - Bed-bank
composition:
(same as P267-35)
- Related References: 8,26,27,30,98,102,113,115,139,145,230,260,265,268,269,318,322,352,364,370,371,372,373,396,420,435,466,476,483,555,559,572,576,597,600,629,630,650,657,659,670,688,691,715,720,721,722,757
- S267-122 Organic-inorganic chemical pool (non-adsorbed) - Exported
material:
(same as P267-122)
- Related References: 26,269,476,555

Table II-10. Continued

S267-(435,7) Organic-inorganic chemical pool (non-adsorbed) - Suspended sediment, Adsorbed material:
(same as P267-(435,7))

Related References: 4,8,26,27,30,44,47,59,69,77,80,81,88,89,98,
100,102,129,135,139,140,159,166,174,175,176,
189,194,200,203,209,220,223,224,245,260,268,
269,272,311,314,315,316,318,322,331,333,342,
346,347,352,356,364,371,372,373,396,409,417,
420,445,457,465,466,472,475,476,483,544,549,
550,555,559,572,575,576,577,586,591,597,600,
623,629,630,634,641,651,655,657,659,667,670,
685,686,688,690,691,692,713,715,720,721,722,
724,756,757,767,776,780,786,791,792

S267-(468,472) Organic-inorganic chemical pool (non-adsorbed) - Vegetation composition and structure:
(same as P267-(468,472))

Related Reference: 436

S267-488 Organic-inorganic chemical pool (non-adsorbed) - Water quality:
(same as P267-488)

Related References: 8,27,35,37,44,69,91,98,129,135,139,140,159,
174,175,178,203,209,220,223,224,230,232,234,
238,260,265,272,284,311,333,342,356,370,371,
372,373,388,409,414,420,445,472,478,483,520,
549,559,575,597,601,630,641,651,659,685,686,
690,692,713,715,720,721,722,724,731,757,767,
776,780,792

S267-491 Organic-inorganic chemical pool (non-adsorbed) - Water temperature:
(same as P267-491)

Related References: 100,265,269,371,372,373,409,549,575,576,720,
721,722,757

S267-500 Organic-inorganic chemical pool (non-adsorbed) - Wetland fauna:
(same as P267-500)

Related Reference: 47

S299-(28,39) Precipitation - Bank or bed erosion:
Precipitation variables related to raindrop size, velocity, and rainfall rates will influence the detachment of soil particles from exposed banks or floodplain substrates and will contribute directly to erosion rates.

Related Reference: 143

Table II-10. Continued

- S299-194 Precipitation - Imported material:
Precipitation is one component of all materials imported into the wetland, consisting of water, dissolved chemicals, and small particles with adsorbed substances. One of the major effects of precipitation as an imported material would be on the pH of wetland waters.
- Related Reference: 572
- S(352,359)-35 Sedimentation, Sediment storage - Bed-bank composition:
(same as P(352,359)-35)
- Related References: 8,24,27,63,67,98,119,248,269,310,317,318,
323,332,348,351,352,377,396,405,406,426,450,
451,465,466,467,482,483,494,542,562,565,596,
600,607,640,658,670,688,691,712,718,732,747,
748,781,785
- S(352,359)-144 Sedimentation, Sediment storage - Floodplain morphology:
(same as P(352,359)-502)
- Related References: none
- S(435,7)-122 Suspended sediment, Adsorbed material - Exported material:
(same as P(435,7)-122)
- Related References: 393,596,693,759
- S(435,7)-267 Suspended sediment, Adsorbed material - Organic-inorganic
chemical pool (non-adsorbed):
(same as P(435,7)-267)
- Related References: 4,8,26,27,30,44,47,59,69,77,80,81,88,89,98,
100,102,129,135,139,140,159,166,174,175,176,
189,194,200,203,209,220,223,224,245,260,268,
269,272,311,314,315,316,318,322,331,333,342,
346,347,352,356,364,371,372,373,396,409,417,
420,445,457,465,466,472,475,476,483,544,549,
550,555,559,572,575,576,577,586,591,597,600,
623,629,630,634,641,651,655,657,659,667,670,
685,686,688,690,691,692,713,715,720,721,722,
724,756,757,767,776,780,786,791,792

Table II-10. Continued

S(435,7)-(352,359) Suspended sediment, Adsorbed material - Sedimentation,
Sediment storage:
(same as P(435,7)-(352,359))

Related References: 3,4,7,8,21,24,25,27,42,44,45,48,49,54,60,61,
62,63,65,66,67,69,73,75,76,77,78,80,81,87,
88,89,90,92,93,96,98,106,108,109,111,114,
115,117,119,126,127,128,129,130,135,136,138,
141,143,147,149,153,166,167,168,169,170,172,
173,175,180,188,193,194,198,203,204,205,206,
211,218,220,224,239,242,248,250,251,256,259,
263,269,272,276,277,281,282,283,287,302,306,
309,310,313,314,315,317,318,319,320,321,323,
327,328,332,333,334,335,338,339,340,346,347,
348,349,350,351,352,354,365,366,375,377,381,
394,396,398,399,400,401,402,405,406,409,412,
417,421,426,437,438,439,441,446,448,449,450,
451,454,457,458,465,466,467,469,479,482,483,
488,489,490,492,493,494,495,496,497,498,499,
507,512,515,524,526,529,530,532,535,537,541,
542,544,546,547,552,557,562,563,564,565,568,
570,577,582,596,600,602,603,607,614,615,618,
623,638,639,640,641,643,644,645,646,647,651,
654,658,662,667,668,670,674,678,679,680,681,
682,685,686,688,691,692,693,699,700,702,703,
704,707,709,712,718,724,727,732,733,742,746,
747,748,749,759,760,762,763,767,771,775,781,
785,787,792

S(435,7)-(468,472) Suspended sediment, Adsorbed material - Vegetation
composition and structure:
(same as P(435,7)-(468,472))

Related References: 7,45,239,298,299,331,350,358,403,441,468,
586,589,778

S(435,7)-488 Suspended sediment, Adsorbed material - Water quality:
(same as P(435,7)-488)

Related References: 1,6,7,8,9,12,27,44,65,69,82,98,99,101,105,
109,123,129,135,139,140,144,159,174,175,179,
181,199,203,204,206,209,213,220,223,224,239,
242,251,260,271,272,278,291,297,302,311,312,
313,315,321,332,333,342,354,356,358,359,360,
361,371,372,373,376,383,397,398,401,407,409,
412,420,421,429,442,444,445,456,468,469,472,
474,482,483,484,493,494,499,508,524,542,549,
559,560,564,568,569,575,577,587,588,589,590,
595,597,600,604,607,610,628,630,636,641,642,
651,656,658,659,667,683,685,686,690,692,693,
703,709,713,715,716,718,720,721,722,723,724,
728,739,740,741,744,746,747,748,757,763,767,
776,778,780,792,793

Table II-10. Continued

- S(435,7)-491 Suspended sediment, Adsorbed material - Water temperature:
(same as P(435,7)-491)
- Related References: 12,49,100,101,123,153,206,269,278,285,341,
349,359,360,371,372,373,409,448,470,549,557,
564,575,576,584,660,693,720,721,722,757,775,
782,784
- S(435,7)-500 Suspended sediment, Adsorbed material - Wetland fauna:
(same as P(435,7)-500)
- Related References: 47,468
- S(468,472)-35 Vegetation composition and structure - Bed-bank composition:
(same as P(468,472)-35)
- Related References: none
- S(468,472)-38 Vegetation composition and structure - Bed-bank texture and
structure:
(same as P(468,472)-38)
- Related References: none
- S(468,472)-143 Vegetation composition and structure - Floodplain land use:
The existing vegetation of the river bank (or lakeshore) may
influence proposed use of the floodplain (or lake fringe). This
is particularly true for agricultural uses of bottomlands, where
existing riparian forests may strongly affect field configura-
tions. From the standpoint of resource conservation and outdoor
recreation, the composition and structure of the vegetation may
heavily influence wetland fauna and thus determine the suita-
bility of a given floodplain wetland for a wildlife refuge, state
park or natural area, etc.
- Related References: none
- S(468,472)-150 Vegetation composition and structure - Flow geometry:
(same as P(468,472)-150)
- Related Reference: 243
- S(468,472)-179 Vegetation composition and structure - Habitat structure:
(same as P(468,472)-179)
- Related References: none
- S(468,472)-267 Vegetation composition and structure - Organic-inorganic
chemical pool (non-adsorbed):
(same as P(468,472)-267)
- Related Reference: 436

- S(468,472)-(435,7) Vegetation composition and structure - Suspended sediment, Adsorbed material:
 Wetland plants, whether they are true wetland species or simply inundated riparian or upland species, affect suspended sediments through increased roughness and reduced velocity. For this reason, seasonal wetlands can be important filters of sediment-laden waters. However, this function is commonly offset by land uses in the floodplain that increase soil exposure and erodibility and result in increased erosion and suspended sediment concentrations. This is a critical point of difference between permanent and seasonal wetlands.
- Related References: none
- S(468,472)-491 Vegetation composition and structure - Water temperature:
 (same as P(468,472)-491)
- Related References: none
- S(468,472)-500 Vegetation composition and structure - Wetland fauna:
 (same as P(468,472)-500)
- Related Reference: 468
- S483-150 Water depth - Flow geometry:
 (same as P483-150)
- Related References: 56,68,103,117,195,258,314,338,344,351,389,390,409,434,448,449,470,525,614,618,621,648,733,766,775,782,784
- S483-(468,472) Water depth - Vegetation composition and structure:
 (same as P483-(468,472))
- Related References: none
- S483-491 Water depth - Water temperature:
 (same as P483-491)
- Related References: 409,448,470,564
- S483-500 Water depth - Wetland fauna:
 (same as P483-500)
- Related References: none
- S491-267 Water temperature - Organic-inorganic chemical pool
 (non-adsorbed):
 (same as P491-267)
- Related References: 100,265,269,371,372,373,409,549,575,576,720,721,722,757

Table II-10. Concluded

S491-(435,7) Water temperature - Suspended sediment, Adsorbed material:
(same as P491-(435,7))

Related References: 12,49,100,101,123,153,206,269,278,285,341,
349,359,360,371,372,373,409,448,470,549,557,
564,575,576,584,660,693,720,721,722,757,775,
782,784

S491-(468,472) Water temperature - Vegetation composition and structure:
(same as P491-(468,472))

Related References: none

S491-500 Water temperature - Wetland fauna:
(same as P491-500)

Related References: none

S500-35 Wetland fauna - Bed-bank composition:
(same as P500-35)

Related References: none

S500-38 Wetland fauna - Bed-bank texture and structure:
(same as P500-38)

Related References: none

S500-267 Wetland fauna - Organic-inorganic chemical pool
(non-adsorbed):
(same as P500-267)

Related Reference: 47

S500-(435,7) Wetland fauna - Suspended sediment, Adsorbed material:
(same as P500-(435,7))

Related References: 47,468

S500-(468,472) Wetland fauna - Vegetation composition and structure:
(same as P500-(468,472))

Related Reference: 468

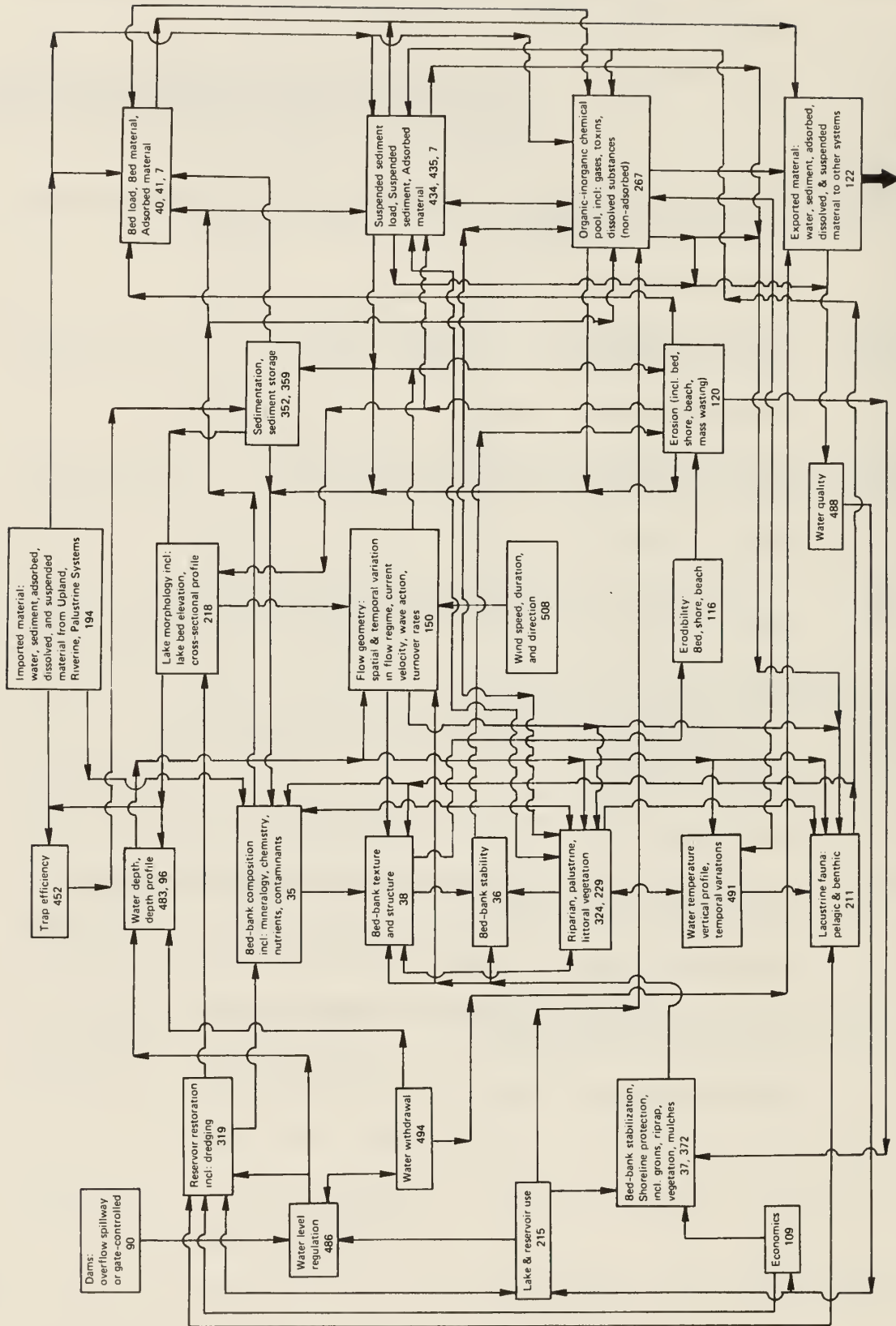


Figure II-16. Level II model for the Lakes and Reservoirs (Lacustrine) System

Lakes and Reservoirs (Lacustrine) System

Model Description and Model Interactions. Figure II-16 shows the Level II model for this system. The Level II model of the Lacustrine System shows the influence that lake or reservoir management and modifications of the system have on the sediment budget of the lake or reservoir. Although lakes in Illinois vary in size, water depth, origin (man-made or natural), and the nature of environmental concerns (beach and shoreline erosion on Lake Michigan vs. siltation in a particular lake or reservoir), efforts have been made to ensure application of the model to all types, including backwater lakes, farm ponds, man-made or natural lakes, oxbow lakes, and reservoirs.

The model can be broken down into four major categories from left to right: 1) water management and lake or reservoir use, as well as methods and types of alterations to the shoreline, water, or substrate; 2) physical characteristics of the lake or reservoir (including substrate composition and texture, water depth, and biota); 3) factors controlling water or sediment movement (erosion and sedimentation) within the system such as flow geometry and lake morphology, wind speed, and erodibility of shoreline or bed material; and 4) the quantity and composition of material involved in sedimentation and erosion within (and transported out of) the lake environment.

Lake or reservoir management and control are not clearly defined due to the wide range of uses and activities which can modify the natural or balanced state of the lake environment. In areas where shoreline erosion is causing extensive real estate loss, shoreline protection (as influenced by economics and lake or reservoir use) is the primary management influence on the system. In another area, a reservoir may be rapidly filling in with sediment, and water level regulation and watershed protection may be the primary management influence and may result in decisions to dredge or modify

water withdrawal. These modifications on the lake system disrupt the physical characteristics of the lake or reservoir, such as bed or shore stability, water depth, bed or bank composition, and habitat structure. As illustrated in the model, there are many possible scenarios which describe the effect of human activities (both within the lake system and outside the system) on the sediment-budget and water quality of the lake or reservoir. One such example is as follows: the use of riprap for shoreline protection modifies the textural and structural characteristics of the shoreline. Addition of larger rock fragments to a shore, through their influence on bed and shore textural characteristics, improves stability and modifies the erodibility of the particular shoreline. Erodibility, in conjunction with parameters such as wind speed, duration and direction, water depth, lake morphology, and any diversion structures along the shoreline, determines erosion and sedimentation of material along that shoreline.

Table II-11 gives the detailed interactions for the Lakes and Reservoirs System model.

This concludes the descriptions and interaction lists for all the Level II models. A listing of the keywords and their associated numbers is given right after Table II-11. A discussion of the keywords, which also form the Level II model components for all the models, is given in the introduction to this volume.

Table II-11. Descriptions of Interactions for the
Lakes and Reservoirs (Lacustrine) System Model

<u>Interaction code</u>	<u>Description</u>
L35-38	<p>Bed-bank composition - Bed-bank texture and structure: The composition of material along the shore and on the bed is correlated with the physical characteristics of the shore or bed. This correlation includes texture, particle size distribution, cohesiveness, etc.</p> <p>Related References: 217,269</p>
L35-(40,41,7)	<p>Bed-bank composition - Bed load, Bed material, Adsorbed material: This represents the influence of bed or shoreline material composition on the composition of materials carried along the lake bed.</p> <p>Related Reference: 217</p>
L35-267	<p>Bed-bank composition - Organic-inorganic chemical pool: This represents the influence of shoreline or bed material composition on the composition of materials in the water column (other than suspended sediment and adsorbed material). This involves dissolution or disaggregation of minerals, elements, or pollutants.</p> <p>Related References: 8,26,27,30,98,102,113,115,139,145,230,260,265,268,269,318,322,352,364,370,371,372,373,396,420,435,466,476,483,555,559,572,576,597,600,629,630,650,657,659,670,688,691,715,720,721,722,757</p>
L35-(324,229)	<p>Bed-bank composition - Riparian, palustrine, littoral vegetation: Bed and shore composition influence vegetation through nutrient content, favorability to plant growth, gas content, toxin content, etc.</p> <p>Related References: none</p>
L35-(434,435,7)	<p>Bed-bank composition - Suspended sediment load, Suspended sediment, Adsorbed material: This describes the influence of shoreline or bed material composition on the composition of suspended sediment and adsorbed material. Composition includes such variables as particle sizes, mineralogy, nutrients, or other contaminants.</p> <p>Related Reference: 254</p>

- L36-120 Bed-bank stability - Erosion:
The stability of bed or shore, especially oversteepened banks or bluffs, controls erosion.
- Related References: 55,57,66,85,214,247,257,258,403,413,430,483,671,696
- L(37,372)-36 Bed-bank stabilization, Shoreline protection - Bed-bank stability:
Shoreline protection by use of groins, riprap, seawalls, mulching, nourishment, etc., directly influences shore stability (including stability of all banks, beaches, bluffs, etc.). Shoreline protection measures vary depending on economic considerations, materials available, and nature of erosion problems. A protective measure in one area may cause increased erosion in another adjoining area.
- Related References: none
- L(37,372)-38 Bed-bank stabilization, Shoreline protection - Bed-bank characteristics:
Shoreline protection influences the physical characteristics of the bed or shore through the use of protective covers, nourishment with coarser sands on beaches, vegetation for stabilization of banks or substrates, etc.
- Related References: 283,545
- L(37,372)-150 Bed-bank stabilization, Shoreline protection - Flow geometry:
Shoreline protection influences on flow geometry include deflection of water (currents) through use of groins, or pilings. Riprap, mulches, vegetation, or other bank protection measures influence flow patterns only by breaking up the impact of waves or strong currents on the shore.
- Related References: 52,117,197,301,304,305,337,390,516
- L38-36 Bed-bank texture and structure - Bed-bank stability:
The physical characteristics of the bed or shoreline material (particle size distribution, cohesive strength) directly influence stability. This is especially important to shorelines characterized by steep banks or bluffs. This in conjunction with the influence of flow patterns determines stability.
- Related References: none
- L38-116 Bed-bank texture and structure - Erodibility:
The physical characteristics of the bed or shore, including grain size distribution, fluidity, and cohesiveness, directly influence the potential for erosion to occur. All the variables which influence texture and structure, therefore, indirectly influence the potential for erosion to occur.
- Related References: none

- L38-211 Bed-bank texture and structure - Lacustrine fauna:
Substrate characteristics influence the feeding and dwelling habits of lacustrine biota and limit the occurrence of some species from areas where food availability is scarce or the substrate is too hard or soft.
- Related References: none
- L38-(324,229) Bed-bank texture and structure - Riparian, palustrine, littoral vegetation:
Bed and shoreline material characteristics influence the growth of vegetation through favorability to root growth, degree of aeration, substrate cohesiveness, texture, etc.
- Related Reference: 693
- L(40,41,7)-120 Bed load, Bed material, Adsorbed material - Erosion:
This describes the influence of bed material characteristics on bed erosion and scour.
- Related References: 26,125,152,208,217,269,317,377,393,437,476,487,494,535,555,571,579,614,716,747
- L(40,41,7)-122 Bed load, Bed material, Adsorbed material - Exported material:
This represents the carrying of sediment and adsorbed material out of the system by saltation or rolling along the lake bed.
- Related References: 208,217,393,437,535,614
- L(40,41,7)-267 Bed load, Bed material, Adsorbed material - Organic-inorganic chemical pool:
This represents the exchange of substances between bed load material and material (other than sediment and adsorbed material) within the water column. This is influenced by water temperature, flow velocity, characteristics of the bottom sediment, disturbance of the bottom, etc. From the standpoint of biota, the exchange of dissolved gases is especially important.
- Related References: none
- L90-150 Dams - Flow geometry:
This describes the relationship between dams and the flow of water within the reservoir.
- Related References: 1,148,169,258,277,424,619,623,696

- L90-486 Dams - Water level regulation:
Dams are used as a means for controlling water level. Dams, whether fixed spillway or gate controlled, will alter flow patterns (especially when the lake's formation resulted from the construction of a dam on a particular river).
- Related References: 277,424,619,679,696,762
- L109-(37,372) Economics - Bed-bank stabilization, Shoreline protection:
Cost/benefit ratios determine the methods of protection or restoration of beaches, bluffs, or banks. This is especially important where valuable real estate is being lost to erosion.
- Related References: 51,307,512,694
- L109-319 Economics - Reservoir restoration:
Cost/benefit ratios determine the methods of restoration (if any) as influenced by water use requirements, trapping efficiency, sediment load from upland sources, biological need, etc.
- Related References: 51,456,475,497,523,550
- L116-120 Erodibility - Erosion:
The erodibility of bed, bank, or beach, as influenced by structure and texture, along with flow geometry, directly influences the amount and type of material removed by erosion.
- Related References: 2,17,38,40,51,56,106,107,131,165,174,180,
187,194,197,211,237,239,241,253,258,290,319,
390,406,427,430,453,460,462,472,479,556,582,
646,654,678,726,752,760,777,778
- L120-35 Erosion - Bed-bank composition:
Removal of material from the bed or shore by erosion modifies composition of the material.
- Related References: 8,26,30,38,56,58,67,68,72,102,110,118,119,
125,140,148,152,154,158,181,217,248,254,260,
266,269,278,317,318,323,332,336,352,361,364,
377,392,396,411,420,426,450,451,474,476,482,
483,484,487,494,517,525,538,542,555,562,571,
579,597,600,607,620,621,629,630,642,649,650,
656,658,669,670,684,688,691,712,714,715,716,
717,718,732,747,748,781,785
- L120-36 Erosion - Bed-bank stability:
Undercutting by the erosive action of water may produce a more unstable slope, thus reducing stability.
- Related References: 55,57,66,85,214,247,257,258,403,413,430,483,
671,696

Table II-11. Continued

- L120-(37,372) Erosion - Bed-bank stabilization, Shoreline protection:
The rate and location of erosion directly influence the need for shoreline protection. Erosion rates, in conjunction with cost/benefit ratios, influence the shoreline protection measure taken.
- Related References: 16,51,52,117,163,197,283,301,304,305,307,337,390,512,516,545,694,792
- L120-(40,41,7) Erosion - Bed load, Bed material, Adsorbed material:
This describes the transport of material along the lake bed through the erosive action of water.
- Related References: 26,125,152,208,217,269,317,377,393,437,476,487,494,535,555,571,579,614,716,747
- L120-218 Erosion - Lake morphology:
The process of erosion and thus the removal of material from a lacustrine bed or shoreline results in a modification of lake morphology. This can be a large- or small-scale influence.
- Related References: 282,283,303,304,306,390,421,450,645
- L120-(434,435,7) Erosion - Suspended sediment load, Suspended sediment, Adsorbed material:
This represents the suspension of material through the erosive action of water, and dislodgement of material from bed or shoreline.
- Related References: 9,30,60,80,81,125,143,152,159,175,177,181,212,245,253,287,317,346,347,360,377,398,442,462,488,525,540,562,579,597,600,607,630,693,707,716,747,767
- L150-38 Flow geometry - Bed-bank texture and structure:
Flow regimes and hydraulic geometry influence the textural characteristics of bed or bank through sorting, sedimentary structures, and grain size distribution.
- Related References: 217,328,488

Table II-11. Continued

- L150-120 Flow geometry - Erosion:
 Flow geometry, including velocity profiles and wave action, influences erosion rates. This is influenced by the erodibility of bed or shoreline material, the relative position of the lake bed or shore with regard to current or wave action, and the wind speed and duration (with regard to wave action).
- Related References: 2,3,4,6,56,57,60,61,63,67,68,72,80,81,106, 108,116,119,129,148,169,170,172,173,193,198, 205,206,212,217,247,254,258,263,276,277,278, 296,314,327,328,329,332,335,336,338,339,347, 350,357,393,397,398,406,417,424,437,438,446, 448,449,475,488,525,537,541,561,570,597,613, 614,615,621,647,650,660,668,674,693,696,732, 733,745,746,771,775,781,785,787
- L150-211 Flow geometry - Lacustrine fauna:
 Flow geometry and velocity profiles influence the distribution of certain fauna through tolerance for certain physical conditions such as current strength or wave intensity. Flow patterns also influence chemical distribution, suspended sediment, and suitable surfaces for feeding, reproduction, etc.
- Related Reference: 757
- L150-(324,229) Flow geometry - Riparian, palustrine, littoral vegetation:
 Flow geometry and velocity profiles influence the distribution of certain flora through tolerance for certain physical conditions such as wave action or energy content of the flow.
- Related References: 590,693
- L150-352 Flow geometry - Sedimentation:
 Flow geometry, including velocity profiles and wave action, influences sedimentation rates. This is especially important with regard to wave action, and the temporal variations which occur.
- Related References: 3,4,49,60,61,62,63,65,67,80,81,87,106,108, 119,129,169,170,172,173,193,198,205,206,218, 263,276,277,314,327,328,332,335,338,339,347, 348,350,351,366,398,405,406,417,437,438,446, 448,449,454,465,466,488,489,490,498,499,515, 526,537,541,557,570,614,615,618,623,640,643, 647,668,674,693,732,733,746,771,775,781,785, 787
- L194-35 Imported material - Bed-bank composition:
 Material brought into the system from the uplands, rivers, or wetlands may influence the composition of material on the shoreline and lake bed.
- Related References: 26,125,152,269,317,377,476,487,494,555,571, 572,579,716,747

- L194-(40,41,7) Imported material - Bed load, Bed material, Adsorbed material:
This describes the transport of material from outside of the system by bed load or saltation transport.
Related References: 26,125,152,269,317,377,476,487,494,555,571,579,716,747
- L194-267 Imported material - Organic-inorganic chemical pool:
This represents the direct influx of chemical species (not adsorbed to sediment) into the lacustrine environment from outside sources. This transport occurs through rivers or overland flow, or through direct dumping.
Related References: 26,269,476,555,572,690
- L194-(434,435,7) Imported material - Suspended sediment load, Suspended sediment, Adsorbed material:
This represents the direct influx of water and suspended material into the lacustrine environment from outside sources. The input source is one of the controls on the chemical composition and quantity of suspended sediment in the water.
Related References: 26,125,152,269,317,377,476,487,494,555,571,579,690,716,747
- L194-452 Imported material - Trap efficiency:
The imported materials, flow, and lake morphology (natural or designed) determine the trapping efficiency of the lake.
Related References: 93,254,256,275,276,310,316,449,450,475,564,565,643,658,679,758
- L211-35 Lacustrine fauna - Bed-bank composition:
Lacustrine fauna influence the composition of substrate through deposition of organic wastes and filtering of sediment.
Related Reference: 757
- L211-38 Lacustrine fauna - Bed-bank texture and structure:
Lacustrine fauna modify substrate characteristics through feeding, crawling, swelling, etc. This may cause sediment resuspension, increased aeration, deposition of organic wastes, etc. Activities such as bioturbation loosen bottom sediment and increase the potential for erosion to occur.
Related References: none

- L211-267 Lacustrine fauna - Organic-inorganic chemical pool:
 This represents the exchange of chemical species between fauna and the water column. This includes the intake of gases, toxins, and nutrients during feeding and respiration.
- Related References: 369,549,550,575,600,757
- L211-319 Lacustrine fauna - Reservoir restoration:
 Lacustrine fauna may influence the decision to restore a reservoir. The distribution and diversity of fauna, in conjunction with economics and the designated use for the particular lake or reservoir, influence the need for, and type of, restoration.
- Related References: 549,550
- L211-(434,435,7) Lacustrine fauna - Suspended sediment load, Suspended sediment, Adsorbed material:
 Lacustrine fauna influence suspended sediment through the processing of sediment, particulate organic matter, and adsorbed material; through filter-feeding or ingestion; and through other functions such as respiration. Lacustrine fauna also increase suspended sediment and adsorbed material concentration through suspension of material (through crawling or bioturbation).
- Related References: 575,600
- L215-(37,372) Lake and reservoir use - Bed-bank stabilization, Shoreline protection:
 Lake and reservoir use influences the need for beach or shore protection. In areas where the lake is primarily a recreational area, this becomes an important factor in deciding upon appropriate protection measures.
- Related References: none
- L215-267 Lake and reservoir use - Organic-inorganic chemical pool:
 Human activities influence the composition of the water and thus its quality. Discharge of industrial, municipal, or agricultural waste has an adverse effect on the quality of water and its use for recreational, fishing, or drinking purposes.
- Related References: none
- L215-319 Lake and reservoir use - Reservoir restoration:
 Preservation of a particular lake or reservoir for continued use requires periodic restoration. Restoration includes dredging to increase lake capacity.
- Related References: none

- L215-486 Lake and reservoir use - Water level regulation:
 The designated use for a particular lake or reservoir as a water supply source, wildlife refuge, recreational area, etc., will influence decisions on design, storage capacity, and maintenance of water levels; and decisions on lifting or closing flood gates, dredging, etc.
- Related References: none
- L218-150 Lake morphology - Flow geometry:
 The morphology of the lake or reservoir influences the spatial distribution of velocity structure, and overall flow geometry. Morphological controls on water-holding capacity, in conjunction with amount of and rate of imported water, determine the turnover rate within a lake or reservoir.
- Related References: 282,304,351,390,449
- L218-452 Lake morphology - Trap efficiency:
 Lake morphology, whether natural or man-made, influences the rate and efficiency of sediment trapping.
- Related References: 449,450,643
- L218-483 Lake morphology - Water depth:
 This describes the relationship of lake morphology to water depth, especially in regard to modifications of the morphology by dredging. The lake morphology or reservoir design directly influences water-holding capacity and depth profiles.
- Related References: 306,351,390,449,450,614
- L267-35 Organic-inorganic chemical pool - Bed-bank composition:
 The influence of chemical species within the water column on the composition of the shoreline or bed materials is represented here.
- Related References: 8,26,27,30,98,102,113,115,139,145,230,260,265,268,269,318,322,352,364,370,371,372,373,396,420,435,466,476,483,555,559,572,576,597,600,629,630,650,657,659,670,688,691,715,720,721,722,757
- L267-(40,41,7) Organic-inorganic chemical pool - Bed load, Bed material, Adsorbed material:
 This represents the exchange of substances between the chemical pool and bed load material. This is influenced by water temperature, flow velocity, characteristics of the bottom sediment, composition of bed and suspended material, particle size, etc.
- Related References: 4,26,129,269,333,342,417,476,549,555,786

- L267-122 Organic-inorganic chemical pool - Exported material:
 This represents the dissolved and suspended substances (which are not adsorbed to sediment) being carried to other systems in the water column. This includes the total content of the substances in the water column.
- Related References: 26,269,476,555
- L267-211 Organic-inorganic chemical pool - Lacustrine fauna:
 This represents the exchange of chemical species between lacustrine fauna and the water column, including the intake of nutrients, gases, and toxins during feeding and respiration. The major influences on the presence and distribution of fauna include pH, dissolved oxygen concentration, toxicity, and nutrient availability.
- Related References: 369,549,550,575,600,757
- L267-(324,229) Organic-inorganic chemical pool - Riparian, palustrine, littoral vegetation:
 This represents the exchange of chemical species between lacustrine flora and the water column. Most important is the exchange of gases (due to photosynthesis and decay). Rooted plants take up nutrients or toxins primarily through bottom sediments, but free-floating or attached unicellular and multicellular plants adsorb all materials from the water column.
- Related Reference: 629
- L267-(434,435,7) Organic-inorganic chemical pool - Suspended sediment load, Suspended sediment, Adsorbed material:
 This represents the exchange of substances between suspended sediment and adsorbed material, and the chemical pool. This is influenced by water temperature, flow velocity, composition of suspended materials, particle size, etc. From the standpoint of biota, the exchange of dissolved gases is especially important.
- Related References: 4,8,26,27,30,44,47,59,69,77,80,81,88,89,98, 100,102,129,135,139,140,159,166,174,175,176, 189,194,200,203,209,220,223,224,245,260,268, 269,272,311,314,315,316,318,322,331,333,342, 346,347,352,356,364,371,372,373,396,409,417, 420,445,457,465,466,472,475,476,483,544,549, 550,555,559,572,575,576,577,586,591,597,600, 623,629,630,634,641,651,655,657,659,667,670, 685,686,688,690,691,692,713,715,720,721,722, 724,756,757,767,776,780,786,791,792

- L267-488 Organic-inorganic chemical pool - Water quality:
 The chemical composition, concentrations of particular components, etc., directly influence the quality of the water in the same way they influence temperature, pH, dissolved oxygen concentration, flora and fauna, etc.
- Related References: 8,27,35,37,44,69,91,98,129,135,139,140,159,174,175,178,203,209,220,223,224,230,232,234,238,260,265,272,284,311,333,342,356,370,371,372,373,388,409,414,420,445,472,478,483,520,549,559,575,597,601,630,641,651,659,685,686,690,692,713,715,720,721,722,724,731,757,767,776,780,792
- L267-491 Organic-inorganic chemical pool - Water temperature:
 This represents the influence of chemical species in the water column on water temperature. Trace metals or other impurities change the specific heat of water.
- Related References: 100,371,372,373,409,576,720,721,722,757
- L319-35 Reservoir restoration - Bed-bank composition:
 The removal of material by dredging for restoration purposes modifies the composition of the lake bed.
- Related References: 113,266,596,629
- L319-211 Reservoir restoration - Lacustrine fauna:
 Through efforts to improve the quality of the water, reservoir restoration influences lacustrine fauna, modifying the substrate and increasing water depth.
- Related References: 189,549
- L319-215 Reservoir restoration - Lake and reservoir use:
 Reservoir restoration allows for continued use of the lake or reservoir as a recreational area, wildlife refuge, water supply source, or flood control facility.
- Related References: 456,549,658
- L319-218 Reservoir restoration - Lake morphology:
 Reservoir restoration by dredging modifies the morphology of the lake.
- Related References: none
- L(324,229)-35 Riparian, palustrine, littoral vegetation - Bed-bank composition:
 The type and distribution of vegetation may influence the composition of bed or shoreline substrate through filtering sediment, increasing nutrient content or substrate, and organic decay.
- Related Reference: 629

- L(324,229)-36 Riparian, palustrine, littoral vegetation - Bed-bank stability:
Vegetation acts as a natural stabilizing agent for bed or bank, through the binding of unconsolidated sediments and the dissipation of velocity or wave action.
Related Reference: 629
- L(324,229)-38 Riparian, palustrine, littoral vegetation - Bed-bank texture and structure:
Vegetation influences on bed and shore characteristics include stabilization of shoreline and near-shore sediments, filtering of sediment, and sediment trapping. These characteristics in turn influence habitat structure, lacustrine biota, bed and shoreline stability, temperature, etc.
Related References: none
- L(324,229)-211 Riparian, palustrine, littoral vegetation - Lacustrine fauna:
Littoral and riparian vegetation influences lacustrine fauna by providing a refuge from predators, food, and protection from strong currents or waves. Established vegetation also provides a surface for reproduction including egg deposition.
Related References: none
- L(324,229)-267 Riparian, palustrine, littoral vegetation - Organic-inorganic chemical pool:
Littoral and riparian vegetation exchange chemical species within the water column. Especially important is the exchange of gases due to photosynthesis and decay.
Related Reference: 629
- L(324,229)-491 Riparian, palustrine, littoral vegetation - Water temperature:
Littoral and riparian plants influence water temperature primarily through shading by floating and emergent plants. On a localized scale, this influences biota through moderation of temperature.
Related References: 359,693
- L352-35 Sedimentation - Bed-bank composition:
Materials deposited within the system make up part of the bed sediment and sometimes affect the bank material composition.
Related References: 8,24,27,63,67,98,119,248,269,310,317,318,323,332,348,351,352,377,396,405,406,426,450,451,465,466,467,482,483,494,542,562,565,596,600,607,640,658,670,688,691,712,718,732,747,748,781,785

L352-(40,41,7) Sedimentation - Bed load, Bed material, Adsorbed material:
Material deposited within the system becomes bed load when transported along the lake bottom (not in suspension). Bed load is not significant in lakes.

Related References: 269,317,377,437,494,535,614,747

L352-218 Sedimentation - Lake morphology:
Material deposited within the system results in a modification of lake morphology. This can be a large- or small-scale influence.

Related References: 75,77,282,283,306,351,421,449,450,451,614,643,645

L352-319 Sedimentation - Reservoir restoration:
The rate and location of sedimentation within a lake or reservoir influence the need for reservoir restoration. The need for reservoir restoration is indirectly controlled by the trapping efficiency, the design of the lake or reservoir if man-made, and the amount of material being brought into the system from other sources.

Related References: 44,69,149,193,198,242,421,438,497,499,524,596,623,658

L(434,435,7)-120 Suspended sediment load, Suspended sediment, Adsorbed material - Erosion:
This describes the influence that suspended sediment has upon erosion.

Related References: 9,26,30,60,61,63,76,80,81,125,143,147,148,152,159,169,170,172,175,177,181,194,198,205,212,217,242,245,253,254,269,277,287,317,326,327,333,342,346,347,360,365,377,393,398,417,434,437,442,448,462,476,487,488,494,525,540,542,555,562,571,579,597,600,607,613,630,660,668,693,707,716,733,747,762,767,775,781,785,787

L(434,435,7)-122 Suspended sediment load, Suspended sediment, Adsorbed material - Exported material:
This represents the transport of suspended sediment and adsorbed material out of the system.

Related References: 26,125,152,269,317,377,393,476,487,494,555,571,579,596,693,716,747

L(434,435,7)-211 Suspended sediment load, Suspended sediment, Adsorbed material - Lacustrine fauna:
 Suspended sediment and adsorbed material directly influence fauna. Fauna respond to the chemical composition and concentration of material in the water column. Excessive amounts of suspended sediment and adsorbed material in the water column can physically disrupt the feeding of certain biota through clogging of pores by sediment. Suspended sediment also reduces light availability, as well as water temperature.

Related References: 575,600

L(434,435,7)-267 Suspended sediment load, Suspended sediment, Adsorbed material - Organic-inorganic chemical pool:
 This represents the exchange of substances between suspended sediment and adsorbed material, and other chemical species within the water column. This is influenced by several variables such as composition of suspended material in the water, water temperature, flow velocity, particle size, etc.

Related References: 4,8,26,27,30,44,47,59,69,77,80,81,88,89,98,
 100,102,129,135,139,140,159,166,174,175,176,
 189,194,200,203,209,220,223,224,245,260,268,
 269,272,311,314,315,316,318,322,331,333,342,
 346,347,352,356,364,371,372,373,396,409,417,
 420,445,457,465,466,472,475,476,483,544,549,
 550,555,559,572,575,576,577,586,591,597,600,
 623,629,630,634,641,651,655,657,659,667,670,
 685,686,688,690,691,692,713,715,720,721,722,
 724,756,757,767,776,780,786,791,792

L(434,435,7)-(324,229) Suspended sediment load, Suspended sediment, Adsorbed material - Riparian, palustrine, littoral vegetation:
 The effects of suspended sediment on lacustrine flora include a reduction of light penetration (and thus photosynthesis), a smothering of leaf surfaces and inhibition of gas exchange, and in some cases burial of benthic plants.

Related References: none

Table II-11. Continued

L(434,435,7)-352 Suspended sediment load, Suspended sediment, Adsorbed material - Sedimentation:

Suspended sediment and adsorbed material deposited through siltation become part of bed or bank materials. The rate of deposition is controlled by flow, trap efficiency, concentration of suspended sediment, and the particle size distribution of material in suspension.

Related References: 3,4,7,8,21,24,25,27,42,44,45,48,49,54,60,61,62,63,65,66,67,69,73,75,76,77,78,80,81,87,88,89,90,92,93,96,98,106,108,109,111,114,115,117,119,126,127,128,129,130,135,136,138,141,143,147,149,153,166,167,168,169,170,172,173,175,180,188,193,194,198,203,204,205,206,211,218,220,224,239,242,248,250,251,256,259,263,269,272,276,277,281,282,283,287,302,306,309,310,313,314,315,317,318,319,320,321,323,327,328,332,333,334,335,338,339,340,346,347,348,349,350,351,352,354,365,366,375,377,381,394,396,398,399,400,401,402,405,406,409,412,417,421,426,437,438,439,441,446,448,449,450,451,454,457,458,465,466,467,469,479,482,483,488,489,490,492,493,494,495,496,497,498,499,507,512,515,524,526,529,530,532,535,537,541,542,544,546,547,552,557,562,563,564,565,568,570,577,582,596,600,602,603,607,614,615,618,623,638,639,640,641,643,644,645,646,647,651,654,658,662,667,668,670,674,678,679,680,681,682,685,686,688,691,692,693,699,700,702,703,704,707,709,712,718,724,727,732,733,742,746,747,748,749,759,760,762,763,767,771,775,781,785,787,792

L(434,435,7)-488 Suspended sediment load, Suspended sediment, Adsorbed material - Water quality:

The composition and concentration of waterborne sediment and adsorbed material (including trace metals, nutrients, organic matter) directly influence water quality.

Related References: 1,6,7,8,9,12,27,44,65,69,82,98,99,101,105,109,123,129,135,139,140,144,159,174,175,179,181,199,203,204,206,209,213,220,223,224,239,242,251,260,271,272,278,291,297,302,311,312,313,315,321,332,333,342,354,356,358,359,360,361,371,372,373,376,383,397,398,401,407,409,412,420,421,429,442,444,445,456,468,469,472,474,482,483,484,493,494,499,508,524,542,549,559,560,564,568,569,575,577,587,588,589,590,595,597,600,604,607,610,628,630,636,641,642,651,656,658,659,667,683,685,686,690,692,693,703,709,713,715,716,718,720,721,722,723,724,728,739,740,741,744,746,747,748,757,763,767,776,778,780,792,793

- L452-352 Trap efficiency - Sedimentation:
Trap efficiency, along with the sediment load from the watershed of a particular lake or reservoir, influences the rate of sedimentation. Lakes and reservoirs provide storage sites for incoming sediment, which may be stored there from years to centuries.
- Related References: 93,256,276,310,449,450,564,565,643,658,679
- L483-150 Water depth - Flow geometry:
Water depth influences flow patterns and hydraulic geometry.
- Related References: 56,68,103,117,195,258,314,338,344,351,389,
390,409,434,448,449,470,525,614,618,621,648,
733,766,775,782,784
- L483-211 Water depth - Lacustrine fauna:
Water depth influences lacustrine fauna through its influence on light availability, water temperature, and distribution of vegetation.
- Related Reference: 709
- L483-(324,229) Water depth - Riparian, palustrine, littoral vegetation:
Water depth determines the plant species that will be able to survive in a given part of the lake. By affecting the distribution of species, it likewise affects structure. The influence of water depth on vegetation may be direct, or indirect through water temperature, light intensity, dissolved oxygen availability, etc.
- Related References: none
- L483-491 Water depth - Water temperature:
Water depth is related to water temperature (particularly temperature profiles) through attenuation of light. Fauna and vegetation must be adapted to temperature and light availability, as well as water composition and substrate characteristics.
- Related References: 409,448,470,564
- L486-319 Water level regulation - Reservoir restoration:
Water level regulation, in conjunction with the rate of sedimentation and lake or reservoir use, determines the need for restoration.
- Related References: 113,149,424,569,696
- L486-483 Water level regulation - Water depth:
Water level regulation has a direct influence on water depth. In smaller lakes and reservoirs this is done only through fixed spillway elevation.
- Related References: 48,413,564,762

- L486-494 Water level regulation - Water withdrawal:
 Water demands for water supply, private use, and industrial use all vary with season. Water level within a particular lake or reservoir must be regulated to meet the demands.
- Related Reference: 178
- L488-109 Water quality - Economics:
 Water quality (as characterized by the composition and concentration of suspended and adsorbed material, and other chemical species) influences economics in the sense of costs for pollution control and water treatment. This in turn influences decisions on reservoir restoration.
- Related References: 7,8,14,34,35,37,40,70,121,144,199,209,229,
 231,233,246,251,260,271,272,284,313,315,321,
 359,361,370,383,420,456,468,480,482,483,484,
 493,494,505,524,567,595,601,604,607,610,632,
 641,652,653,667,692,709,713,739,740,741,763,
 764,772,776
- L488-215 Water quality - Lake and reservoir use:
 Water quality, as influenced by the composition of suspended sediment and adsorbed material, and other chemical species in the water column, influences the present and future use of a particular lake or reservoir (for recreation, fishing, or water supply).
- Related References: 209,456,549,569,658,709,746
- L491-211 Water temperature - Lacustrine fauna:
 Water temperature (including vertical profile and spatial and temporal variations) influences fauna in their distribution in time and space. Water temperature is a critical regulator of habitat suitability for lacustrine fauna, affecting light availability, food sources, respiration rates, pathogen susceptibility, etc.
- Related Reference: 757
- L491-267 Water temperature - Organic-inorganic chemical pool:
 Water temperature affects the states and conversions of chemical species in the water column. From the perspective of biota, water temperature plays a critical role in the dissolution of gases and their availability.
- Related References: 100,265,269,371,372,373,409,549,575,576,720,
 721,722,757

Table II-11. Concluded

L491-(324,229) Water temperature - Riparian, palustrine, littoral vegetation:

Water temperature (including vertical profile and spatial and temporal variations) influences the type of vegetation present. It affects lacustrine plant metabolism, growth, and survival, either directly or indirectly (the latter by influencing fauna associated with the plants, including pathogens).

Related References: 359,693

L494-122 Water withdrawal - Exported material:

Water withdrawal for water supply, industrial, or other use will remove some materials from the lake environment.

Related Reference: 178

L494-483 Water withdrawal - Water depth:

Water withdrawal rates can influence the water depth where the lake or reservoir is used for public or private water supply.

Related References: none

L494-486 Water withdrawal - Water level regulation:

Water withdrawal requirements (for industrial or drinking purposes) influence decisions on water level regulation. Public and private use, as well as availability of water, will vary from season to season as controlled by weather patterns. The demand for water influences procedures followed for maintenance of required levels.

Related Reference: 178

L508-150 Wind speed, duration, and direction - Flow geometry:

Wind speed and duration are especially important in lakes due to the influence on the waves. The impact that waves have on shoreline is largely dependent upon the wind speed and duration, bank composition, and bank slope.

Related References: none

KEYWORDS

- | | | | |
|----|----------------------------|-----|----------------------------|
| 1 | Abandoned mines | 50 | Borrow pits |
| 2 | Accelerated erosion | 51 | Bridges |
| 3 | Acid mine drainage | 52 | Building |
| 4 | Acid mine soil | 53 | Canals |
| 5 | Acid streams | 54 | Carlyle Lake |
| 6 | Acreage | 55 | Cement |
| 7 | Adsorbed material | 56 | Channelization |
| 8 | Aesthetics | 57 | Channelized wetlands |
| 9 | Aggradation | 58 | Channel armoring |
| 10 | Agricultural developments | 59 | Channel erosion |
| 11 | Agricultural land | 60 | Channel fill |
| 12 | Agriculture | 61 | Channel flow |
| 13 | Animal wastes | 62 | Channel improvement |
| 14 | Aquatic biota | 63 | Channel morphology |
| 15 | Aquatic ecosystem | 64 | Chemicals |
| 16 | Aquatic environment | 65 | Chemical pollutants |
| 17 | Aquatic fauna | 66 | Clay minerals |
| 18 | Aquatic flora | 67 | Climate |
| 19 | Aquatic food chain | 68 | Coal mines |
| 20 | Aquatic habitats | 69 | Coal mining |
| 21 | Aquatic life | 70 | Commercial areas |
| 22 | Aquatic macrophytes | 71 | Commercial fishing |
| 23 | Aquatic plants | 72 | Community composition |
| 24 | Artificial wetlands | 73 | Computer models |
| 25 | Backfill packing | 74 | Conservation tillage |
| 26 | Backwater lakes | 75 | Construction activities |
| 27 | Backwater lake fill | 76 | Construction sites |
| 28 | Bank erosion | 77 | Construction site planning |
| 29 | Bank protection | 78 | Construction |
| 30 | Basin fill | 79 | Contour farming |
| 31 | Basin morphology | 80 | Controlled burning |
| 32 | Bays | 81 | Conventional tillage |
| 33 | Beach erosion | 82 | Cost-benefit analysis |
| 34 | Beach nourishment | 83 | Cover crops |
| 35 | Bed-bank composition | 84 | Cropland |
| 36 | Bed-bank stability | 85 | Crop production |
| 37 | Bed-bank stabilization | 86 | Crop residue |
| 38 | Bed-bank texture-structure | 87 | Crop rotation |
| 39 | Bed erosion | 88 | Crop yields |
| 40 | Bed load | 89 | Currents |
| 41 | Bed material | 90 | Dams |
| 42 | Benthic biota | 91 | Dam construction |
| 43 | Benthic fauna | 92 | Data survey |
| 44 | Benthic flora | 93 | Degradation |
| 45 | Best management practices | 94 | Denudation |
| 46 | Biological filtering | 95 | Deposition |
| 47 | Biological oxygen demand | 96 | Depth profile |
| 48 | Bioturbation | 97 | Detention basins |
| 49 | Bluff denudation | 98 | Detention structures |
| | | 99 | Direct dumping |
| | | 100 | Discharge |

101	Dissolved organic matter	156	Forest canopy development
102	Dissolved oxygen concentration	157	Forest income
103	Diversion structures	158	Forest management
104	Drainage alterations	159	Forest type
105	Drainage area	160	Forest
106	Drainage pattern	161	Fringing wetlands
107	Dredging	162	Gob piles
108	Drought	163	Government regulations
109	Economics	164	Grade stabilization
110	Economic analysis	165	Grassed waterways
111	Embankments	166	Gravel mining
112	Emergent marsh	167	Gravel pits
113	Environmental impact analysis	168	Gravel
114	Environmental quality	169	Gravity
115	Environment	170	Grazing practices
116	Erodibility	171	Grazing pressure
117	Erosion control	172	Groins
118	Erosion potential	173	Groundwater fluctuation
119	Erosion rates	174	Groundwater
120	Erosion	175	Gullies
121	Eutrophication	176	Gully erosion
122	Exported material	177	Gutter flow
123	Farmland loss	178	Habitat alteration
124	Farm income	179	Habitat structure
125	Farm loss	180	Harbors
126	Farm management	181	Harvest methods
127	Farm ponds	182	Haulage roads
128	Farm woodlots	183	Heavy metals
129	Feedlots	184	Heavy metal concentration
130	Feedlot management	185	Herbicide application
131	Fencerows	186	Highways
132	Fertilizer application	187	Housing & urban development
133	Fertilizer	188	Hydraulic geometry
134	Field drainage	189	Hydraulic structures
135	Field experiments	190	Hydrologic data
136	Filter feeders	191	Illinois River
137	Fire control	192	Illinois
138	Fire damage	193	Impervious cover
139	Fishing industry	194	Imported material
140	Fish environment	195	Indiana
141	Fish	196	Industrial areas
142	Floodplain agriculture	197	Industrial waste
143	Floodplain land use	198	Infiltration devices
144	Floodplain morphology	199	Infiltration
145	Floodplain	200	Inlets
146	Flood control structures	201	Inlet filter
147	Flood control	202	Inorganic sediment
148	Flood events	203	Insect damage
149	Fluorspar mining	204	Intermittent streams
150	Flow geometry	205	Invertebrates
151	Flow	206	Iowa
152	Fluvial morphology	207	Irrigation canals
153	Fluvial processes	208	Kankakee River
154	Forage production	209	Kaskaskia River
155	Forested wetlands	210	Kentucky

211	Lacustrine fauna	265	Oil field brine
212	Lacustrine	266	Orchards & nurseries
213	Lakes	267	Organic-inorganic chemical pool
214	Lake & reservoir filling	268	Organics
215	Lake & reservoir use	269	Overburden composition
216	Lake development	270	Overland flow
217	Lake Michigan	271	Oxbow lakes
218	Lake morphology	272	Palustrine vegetation
219	Landscaping	273	Palustrine
220	Landslides	274	Parks, natural & recreational areas
221	Land development	275	Park management
222	Land grading	276	Particle size
223	Land use	277	Particulate organic matter
224	Land values	278	Pasture/hayfield condition
225	Legislation	279	Pasture management
226	Levees	280	Pasture rotation
227	Limestone mining	281	Pasture
228	Lined waterways	282	Percolation
229	Littoral vegetation	283	Periphyton
230	Livestock management	284	Permanent wetlands
231	Livestock waste	285	Pesticides
232	Local drainage	286	Pesticide application
233	Locks	287	Pest problems
234	Logging methods	288	Phosphorus
235	Major rivers	289	Phytoplankton
236	Man-made lakes	290	pH
237	Managed forest	291	Pipe flow
238	Manure application	292	Plant cover
239	Market conditions	293	Point source pollution
240	Mass wasting	294	Policy
241	Mathematical models	295	Pollutant transport
242	Meanders	296	Pollutant
243	Microorganisms	297	Ponding
244	Midwest	298	Ports
245	Mine management	299	Precipitation
246	Mine material composition	300	Primary productivity
247	Mining	301	Production costs
248	Mississippi River	302	Production (livestock)
249	Missouri	303	Quarries
250	Mixing	304	Radioactive elements
251	Mobile nutrients	305	Rainfall intensity
252	Models	306	Real estate loss
253	Mortality rates	307	Recession rates
254	Mulches	308	Reclamation costs
255	Municipal & public service utilities	309	Reclamation recovery
256	Natural lakes	310	Reclamation
257	Natural tributaries	311	Recreation
258	Navigation	312	Reduced tillage
259	Neutralizing agents	313	Refuse pile
260	Nitrogen	314	Regeneration methods
261	Non-point source pollution	315	Regime
262	Nutrients	316	Regulation
263	Nutrient cycling	317	Reproduction
264	Ohio	318	Reservoirs

319	Reservoir restoration	374	Side channel construction
320	Residential areas	375	Siltation
321	Resuspension	376	Silt
322	Revegetation methods	377	Silviculture
323	Rill erosion	378	Site productivity
324	Riparian & palustrine vegetation	379	Site specific
325	Riparian & slope protection	380	Slope stability
326	Riparian zones	381	Slope stabilization
327	Rip rap	382	Slope
328	Riverine fauna	383	Slurry impoundment
329	Rivers	384	Social impacts
330	River & stream gradient	385	Soil acidity
331	River training	386	Soil composition
332	River use	387	Soil conservation
333	Roadbanks	388	Soil detachment
334	Roadways	389	Soil exposure
335	Road construction	390	Soil fertility
336	Road use	391	Soil loss
337	Row crops	392	Soil moisture
338	Runoff abatement	393	Soil reclamation
339	Runoff management	394	Soil stabilization
340	Runoff	395	Soil stockpile
341	Salting	396	Soil structure
342	Sanding	397	Soil texture
343	Sand	398	Soil toxicity
344	Sanitary landfill	399	Soil type
345	Scour	400	Soil
346	Seasonal overturn	401	Spoil banks
347	Seasonal wetlands	402	Stabilization
348	Secondary productivity	403	Stand improvement
349	Sedimentary processes	404	Statistical analysis
350	Sedimentation basins	405	Storm drainage system
351	Sedimentation rates	406	Storm events
352	Sedimentation/wind deposition	407	Storm water runoff
353	Sediment	408	Straight row farming
354	Sediment accumulation	409	Stratification
355	Sediment composition	410	Streams & rivers
356	Sediment concentration	411	Streams
357	Sediment control	412	Stream alteration
358	Sediment load	413	Stream banks
359	Sediment storage	414	Stream/river equilibrium
360	Sediment transport	415	Stream erosion
361	Sediment trapping	416	Stream improvement
362	Sediment yield	417	Stream maturity
363	Settling basins	418	Stream overflow
364	Sewage treatment plants	419	Streets
365	Sewage	420	Street sweeping
366	Sewer flow	421	Strip farming
367	Sewer system	422	Strip mining
368	Sheet erosion	423	Submerged macrophytes
369	Shoaling	424	Subsidence
370	Shorelines	425	Substrate characteristics
371	Shoreline erosion	426	Subsurface drainage
372	Shoreline protection	427	Supplemental feeding
373	Side channels	428	Surface cover

429	Surface disposal	472	Vegetation structure
430	Surface mining	473	Vegetation
431	Surface roughening	474	Vegetative control
432	Surface runoff	475	Velocity profile
433	Suspended load	476	Velocity
434	Suspended sediment load	477	Vertical mixing
435	Suspended sediment	478	Wastewater treatment plants
436	Suspended solids	479	Waste disposal
437	Tailing piles	480	Waterborne erosion
438	Temperature	481	Watershed management
439	Terracing	482	Waterways
440	Terrestrial ecosystem	483	Water depth
441	Terrestrial flora	484	Water diversion
442	Tillage methods	485	Water holding capacity
443	Timber harvest management	486	Water level regulation
444	Timber production	487	Water level
445	Tipple sites	488	Water quality
446	Topography	489	Water supply management
447	Toxicity	490	Water supply
448	Toxic wastes	491	Water temperature
449	Trace metals	492	Water treatment plants
450	Tractive force	493	Water use
451	Trail construction & use	494	Water withdrawal
452	Trap efficiency	495	Wave action
453	Treatment plants	496	Weather
454	Trophic structure	497	Wetlands
455	Turbidity	498	Wetland development
456	U.S.	499	Wetland drainage
457	Uncontrolled fire	500	Wetland fauna
458	Underground mines	501	Wetland filling
459	Undisturbed forest	502	Wetland morphology
461	Upland drainage	503	Wetland use
462	Upland	504	Wildlife
463	Urbanization	505	Windborne sediment
464	Urban planning	506	Windbreaks
465	Urban runoff	507	Wind erosion
466	Urban storm water	508	Wind speed, duration, & direction
467	Urban	509	Wind
468	Vegetation composition	510	Winter cover
469	Vegetation control	511	Wisconsin
470	Vegetation cover	512	Zero tillage
471	Vegetation loss	513	Zooplankton

BIBLIOGRAPHY

A total of 795 bibliographical references have been assembled for the present project. Each citation was reviewed and the associated keywords identified. All the keywords are included with each citation. The citations are arranged in alphabetical order and numbered consecutively. This section gives all the citations, their identifying numbers, and the associated keywords.

A considerable amount of time and effort were spent in assembling this extensive list of references. A description of the methods used, which illustrates how to arrive at such a product, is included below because of its potential usefulness for other such efforts.

Methods for Generating Bibliographic Information

The main purpose of this description is to inform the reader of the procedures involved in the undertaking of such a task. As stated previously, one of the major goals of the project was to assemble as complete a bibliography as possible on the broad subject of erosion and sedimentation as it applies to the state of Illinois.

Initially, several national data bases, the University of Illinois, and Illinois State Libraries were searched for relevant literature. In addition, researchers known to be involved in the study of erosion and sedimentation in Illinois were asked to contribute to the bibliography. The references were then located and read. Keywords identifying the contents of a particular report or article were noted for all relevant references. References which are either too general to be useful, or not relevant to erosion and sedimentation problems in Illinois, were not included in the compiled bibliography.

In order to compile a bibliography of this scale, the aid of the computer is a necessity. In particular, we used a computer program, "Biblio,"

designed specifically for the storage and retrieval of citations. Biblio was purchased by the Illinois State Water Survey from the Harvard School of Public Health. It is written in C language and runs under the Bell System Unix on the VAX 11/780 operated by the computing services of the University of Illinois.

Biblio is an interactive system in which the user is given prompts to supply certain information (reference number, type of reference, author(s), title, source, pages, date, keywords, contributor's initials, and other optional information such as an abstract) and in turn can give commands to retrieve that information. After references are entered into the data base, the user can then retrieve any set of these citations based on specific combinations of this information (in our case, we were able to sort our bibliographic data base by model interactions--through keyword field--and provide a list of references dealing with specific model interactions), or print the entire field. The fields of information within each reference can also be arranged to conform to any standard journal format, or the user can create new formats. We chose to create our own format. Finally, output specifications such as single or double spacing, line width, and page length can also be chosen before printing. It is especially important to mention here that the final output is heavily dependent upon the operating system, and support staff is needed in formatting the text.

Bibliographical Listing

1. Adams, J. R., A. P. Bonini, C. Y. Guo, D. J. Kisser and M. A. Sexton. 1981. Resuspension and lateral movement of sediment by tow traffic on the Upper Mississippi and Illinois Rivers. Illinois State Water Survey, Contract Report no. 269, Champaign, IL.

Mississippi River; Resuspension; Rivers; Sediment transport; Velocity; Suspended sediment; Particle size; Statistical analysis; River use; Water quality
2. Albert, E. E., W. C. Moldenhauer and G. R. Foster. 1980. Soil aggregates and primary particles transported in rill and interrill flow. Soil Science Society of America Journal vol. 44, no. 3, pp. 590-595.

Soil; Erosion; Rill erosion; Models; Sediment transport; Soils; Sands; Soil composition; Runoff; Organics; Soil erodibility; Flow; Discharge; Erosion rates; Particle size; Overland flow
3. Allen, J. R. L. 1970. Physical Processes of Sedimentation. American Elsevier, New York, 248p.

Sedimentation; Sediment transport; Sand; Wind erosion; Rivers; Channel flow; Currents; Flow geometry
4. Allen, P. B. 1981. Measurement and prediction of erosion and sediment yield. Department of Agriculture, Science and Education Administration, Agricultural Research, Southern Region, Agricultural review and manuals ARM-S-15, New Orleans, LA, 23p.

Erosion; Sediment yield; Runoff; Reservoirs; Channel erosion; Gully erosion; Discharge; Sediment transport; Bed load; Pollutants; Sedimentation
5. Alt, K. F. and E. O. Heady. 1977. Economics and the environment: impacts of erosion restraints on crop production in the Iowa River Basin. Iowa State University Center for Agriculture and Rural Development, Report No. 75, Ames, IA, 54p.

Iowa; Economic analysis; Computer model; Crop production; Erosion control; Sediment delivery; Universal soil loss equation; Tillage methods; Terracing; Contour farming; Production costs; Crop rotation
6. Amemiya, M. 1970. Land and water management for minimizing sediment. Agricultural Practices and Water Quality, Iowa State University Press, Ames, Iowa, pp. 35-45.

Water supply management; Sediments; Soil erosion; Sediment yield; Soil stabilization; Sediment transport; Soil texture; Slopes; Farm management; Infiltration; Vegetation; Velocity;

Flow; Mulches; Erosion control; Runoff; Strip farming; Terracing; Contour farming; Topography

7. American Society of Agricultural Engineers. 1977. Proceedings of the National Symposium on Soil Erosion and Sedimentation by Water, Palmer House, Chicago, December 12-13, 1977. American Society of Agricultural Engineers, St. Joseph, MO, 151p.

Economics; Erosion control; Irrigation; Models; Sediment yield; Surface mining; Tillage methods; Universal soil loss equation; Terracing; Urban; Vegetation cover; Water quality; Watershed

8. American Society of Civil Engineers, New York Task Committee On Urban Sedimentation Problems. April, 1975. Urban sediment problems: A statement on scope, research, legislation, and education. Journal of the Hydraulics Division, American Society of Civil Engineers vol. 101, no. HY4, pp. 329-340.

Urban planning; Sedimentation; Erosion; Streams; Land use; Runoff; Soil detachment; Water quality; Nutrients; Economics; Environmental impact analysis; Erosion control; Surface cover; Soil exposure; Precipitation; Wind erosion; Sediment transport; Organic-inorganic chemical pools; Legislation

9. Amerman, C. R., J. V. Bonta, T. J. Harlukowicz, G. F. Hall, N. E. Smeck, W. A. Dick, F. Haghiri, J. D. Helgesen, A. C. Razem and W. R. Hamon. 1982. Impacts of surface mining and reclamation upon hydrology and water quality of two small watersheds in Ohio. 1982 Symposium on Surface Mining Hydrology, Sedimentology, and Reclamation. University of Kentucky, December 5-10, 1982, Lexington, KY, pp. 45-56.

Surface mining; Reclamation; Surface runoff; Water quality; Sediment load; Overburden composition; Suspended sediment; Erosion; Drainage pattern; Erosion control; Mathematical model; Data survey; Site specific

10. Anderson, H. W. 1957. Relating sediment yield to watershed variables. Transactions American Geophysical Union vol. 38(6), pp. 921-924.

Sediment yield; Erosion; Runoff

11. Anderson, J. C. 1971. Preparation of surface-mined land for revegetation. In: Proceedings of the Revegetation and Economic Use of Surface-Mined Land and Mine Refuse Symposium: December 2-4, 1971, Pipestem State Park, West Virginia. West Virginia University, College of Agriculture & Forestry, School of Mines, Morgantown, pp. 7-8.

Overburden; Revegetation methods; Strip mining; Mine management; Reclamation

12. Anderson, K. B., R. E. Sparks and A. A. Paparo. 1978. Rapid assessment of water quality using the fingernail clam, *Musculium transversum*. University of Illinois Water Resources Center, UILU-WRC-78-0133, Urbana, IL, 131p.

Water quality; Illinois River; Mississippi River; Heavy metals; Dissolved oxygen concentration; Suspended solids; Water temperature; Invertebrates; Toxicity; Trophic structure
13. Annambhotla, V. S. S., W. W. Sayre and R. H. Livesey. 1972. Statistical properties of Missouri River bed forms. Journal of The Waterways, Harbors and Coastal Engineering Division, American Society of Civil Engineers vol. 98, no. WW4, pp. 489-510.

Channel morphology; Bed load; Sediment transport; Channel flow; Sand; Wave action
14. Argonne National Laboratory. 1973. Strip mine reclamation in Illinois. Illinois Institute for Environmental Quality, Chicago, 101p.

Surface mines; Strip mining; Reclamation; Economics; Cost-benefits; Revegetation; Drainage pattern; Spoil banks; Water quality; Waste disposal; Land use; Government regulations
15. Army Engineer District. 1972. Lake Bluff beach erosion control, Illinois. Army Engineer District, Chicago, Illinois, 52p.

Erosion; Beach erosion; Illinois; Construction activities; Groins; Shoreline protection; Lakes; Shore stability
16. ----. July 1976. Shore stability and beach and bluff protection methods for the Illinois shore of Lake Michigan. Army Engineer District, Chicago, IL, 245p.

Lake Michigan; Illinois; Shoreline protection; Shoreline erosion; Erosion control; Beach erosion
17. Army Engineer Waterways Experimental Station, Vicksburg, MS. 1978. The streambank erosion control evaluation and demonstration act of 1974: Interim report to congress. National Technical Information Service, Springfield, VA 22161 AD-A073673, 278p.

Erosion control; Bank protection; Bank erosion; U.S.; Erodiability; Government regulations; Streambanks; Bank stabilization
18. Arulanandan, K., E. Gillogley and R. Tully. 1980. Development of a quantitative method to predict critical shear stress and rate of erosion of natural undisturbed cohesive soils. Waterway Experimental Station, technical report GL-80-5, Vicksburg, MS.

Erosion rate; Soil type; Bank erosion; Currents; Slope; Economics; Slope stability; Chemicals; Erodibility; Soil detachment; Erosion

19. Asbury, J. G. and B. M. Hoglund. 1974. Power facility siting in the State of Illinois; part i, siting regulation alternatives. Illinois Institute for Environmental Quality, IIEQ Document no. 74-4, Oak Brook, IL.

Environmental impact analysis; Legislation; Regulation; Pollutants; Urban planning

20. Ashby, W. C. 1964. Vegetation development on a strip-mined area in southern Illinois. Transactions Illinois State Academy of Science, vol. 57, no.2, pp. 78-83.

Strip mines; Reclamation; Revegetation; Black locust; Soil composition; Soil fertility; Experimental study

21. Atoulikian, R. G., R. W. Krotz and W. J. Stalzer. 1980. Sediment control on drastically disturbed lands in the coal mining industry. 1980 symposium on Surface Mining Hydrology, Sedimentology, and Reclamation. University of Kentucky, December 1-5, 1980., Lexington, KY, pp. 277-284.

Sediment control; Erosion; Sedimentation; Detention basins; Government regulations; Hydrology; Pond sizing

22. Aubertin, G. M. 1977. Proceedings of '208' symposium: non-point sources of pollution from forested land. Southern Illinois University, Proceedings of a meeting held at Southern Illinois University on October 19-20, 1977, Carbondale, 412p.

Aquatic biota; Erosion; Forest; Forest management; Non-point source pollution; Runoff; Streams; Water quality

23. Austin, T. A., W. F. Riddle and R. Q. Landers. 1979. Mathematical modeling of vegetative impacts from fluctuating flood pools. Water Resources Bulletin vol. 15, no. 5, pp. 1265-1280.

24. Bachmann, R. W. and D. E. Canfield. 1979. Role of sedimentation in the phosphorus budget of natural and artificial Iowa lakes. National Technical Information Service, Springfield, VA, 101p.

Sedimentation rates; Phosphorus; Nutrients; Lakes; Mathematical models; Eutrophication

25. Bade, G. 1980. Great II. (Upper Mississippi River. Guttenberg, Iowa, to Saverton, Missouri). Side channel work appendix. Great River Environmental Action Team, 228p.

Mississippi River; Sedimentation; Side channels; Backwater lakes; Soil erosion; Bank erosion; Dams; Regulating structures; Habitat structure; Fish and wildlife

26. Bailey, G. W., R. R. Swank, Jr. and H. P. Nicholson. 1974. Predicting pesticide runoff from agricultural land: a conceptual model. *Journal of Environmental Quality* vol. 3(2), pp. 95-102.

Mathematical model; Pesticides; Pollutant transport; Agriculture; Soil loss; Sediment; Adsorbed materials; Surface runoff; Soil moisture; Organic-inorganic chemical pools

27. Baker, A. R. (ed.). 1980. *Contaminants and Sediments*. Ann Arbor Science, Ann Arbor, MI.

Pollutants; Sediments; Toxicity; Deposition; Sediment transport; Heavy metals; Mathematical models; Suspended sediment; Sedimentation; Models; Water quality; Chemicals

28. Baker, J. L. and H. P. Johnson. 1978. Movement of pesticides and nutrients with water and sediment as affected by tillage practices: A field study. Iowa State University, Iowa State Water Resources Research Institute, Ames, IA, 89p.

Conservation tillage; Crop yields; Fertilizer; Nutrients; Pesticides; Runoff; Soil loss; Watershed

29. Balastro, J. A. 1971. Plant and spoil characteristics affecting surface-mine revegetation. In: *Proceedings of the Revegetation and Economic Use of Surface-mined Land and Mine Refuse Symposium*; December 2-4, 1971, Pipestem State Park, West Virginia. West Virginia University, College of Agriculture & Forestry, School of Mines, Morgantown, pp. 19-20.

Surface mining; Revegetation methods; Erosion control; Vegetation cover; Reclamation; Spoil banks; Plant type

30. Barcelona, M. J. 1981. Chemical characteristics of lake sediments. In: *Proceedings of a Round Table on Reclaiming and Managing Lakes in Illinois*, L. Keasler, ed. University of Illinois, Water Resources Center Special Report no. 12, Champaign-Urbana, pp. 10-20.

Lakes; Illinois; Reclamation; Reservoirs; Nutrients; Erosion; Sediment; Organic-inorganic chemical pool; Eutrophication; Suspended sediment; Dissolved oxygen concentration; Best management practices

31. Barfield, B. J. and S. C. Albrecht. 1982. Use of a vegetative filter zone to control fine-grained sediments from surface mines. 1982 Symposium on Surface Mining Hydrology, Sedimentology, and Reclamation. University of Kentucky, December 5-10, 1982, Lexington, KY, pp. 481-490.

Sediment traps; Vegetative cover; Sediment transport; Erosion control; Storm events; Sediment size; Site specific; Field experiments

32. Barfield, B. J., D. T. Y. Kao and E. W. Tollner. 1975. Analysis of the sediment filtering action of grassed media. Kentucky University, Water Resources Research Institute, Lexington, KY, 50p.

Sediment transport; Grassed waterways; Drainage pattern; Overland flow

33. Barisas, S. A., J. L. Baker, H. P. Johnson and J. M. Laflen. 1975. Effect of tillage systems on runoff losses of nutrients. American Society of Agricultural Engineering, Paper no.2034, St. Joseph, MI.

34. Barker, B., J. B. Carlisle and P. F. Kramer. 1970. La Moine River Basin Study - a comprehensive plan for water resource development. Illinois Department of Public Works and Buildings, Division of Waterways, Springfield, 59p.

Watershed management; Water use; Water quality; Economics; Flood control; Water supply; Hydrologic data; Land use; Erosion control; LaMoine River Basin

35. Barker, B., J. B. Carlisle and R. Nyberg. 1967. Little Wabash River Basin Study - a comprehensive plan for water resource development. Illinois Department of Public Works and Buildings, Division of Waterways, Springfield, 78p.

Watershed management; Water use; Water quality; Economics; Land use; Water supply; Erosion control; Soil conservation; Flood control; Chemical pollutants; Little Wabash River Basin; Hydrologic data; General discussion

36. ----. 1967. Vermilion River Basin Study - a comprehensive plan for water resource development. Illinois Department of Public Works and Buildings, Division of Waterways, Springfield, 99p.

Watershed management; Land use; Water supply; Water quality; Reservoirs; Pollution control; Waste disposal; Drainage alterations; Hydrologic data; Flood control; Vermilion River Basin; General discussion

37. Barker, B. and R. Nyberg Carlisle, J.B. 1967. Kankakee River Basin study - a comprehensive plan for water resource development. Illinois Department of Public Works and Buildings, Bureau of Water Resources, Springfield, IL, 77p.

Economics; Hydrologic data; Water supply; Water use; Recreation; Water quality; Wastewater treatment; Organic-inorganic chemical pool; Flood control; Agricultural drainage; Stream-flow data

38. Barnett, A. P., A. E. Dooly and G. A. Smith. Nov-Dec, 1978. Soil erosion and sediment movement under sugarcane culture on the flat lands of Southern Louisiana. Transactions of the American Society of Agricultural Engineers vol. 21, no. 6, pp. 1144-1150.
- Erosion; Sediment transport; Erodibility; Agricultural land; Surface cover; Rill erosion; Soil moisture; Precipitation; Soil texture; Slope; Drainage pattern; Runoff; Soil type
39. Barrett, J., P. C. Deutsch, F. G. Ethridge, W. T. Franklin, R. D. Heil and D. B. McWhorter. 1980. Procedures recommended for overburden and hydrologic studies of surface mines. U.S. Department of Agriculture, Intermountain Forest and Range Experiment Station, General Technical Report INT-71, Ogden, Utah, 106p.
- Surface mining; Overburden material; Soils; Hydrologic data; Topography; Precipitation; Overland flow; Groundwater; Inorganic-organic chemical pool; Revegetation; Erosion control
40. Batie, S. S. 1983. Soil erosion crisis in America's croplands. The Crisis Foundation, Washington, D. C., 136p.
- Erosion; Economics; Soil type; Crop rotation; Water quality; Soil loss; Soil detachment; Erodibility; Environmental impact analysis; Erosion control; Topography; Wind erosion; Conservation tillage; Soil conservation; Soil exposure
41. Bazzaz, F. A. 1969. Succession and species distribution in relation to erosion in southern Illinois. Trans. Ill. State Acad. Sci. vol. 62, no. 4, pp. 430-435.
- Gullies; Vegetation composition; Soil composition; Erosion; Soil structure; Plant cover
42. Beard, L. R. 1979. Sediment effects of headwater reservoirs. Texas University. Center for research in water resources, technical report CRWR-163, Trinity River, Texas, 26p.
- Sedimentation; Reservoirs; Rivers; Suspended sediment load; Flow; Sediment concentration
43. Beasley, R. P. 1972. Erosion and Sediment Pollution Control. Iowa State University Press, Ames, IA, 320p.
- Waterborne erosion; Wind erosion; Universal soil loss equation; Precipitation; Runoff; Watershed; Grassed waterways; Terracing; Water diversion; Urban planning; Farm management; Erosion control
44. Becker, B. C., M. A. Nawrocki and G. M. Sitek. 1974. An executive summary of three EPA demonstration programs in erosion and sedimentation control. Environmental Protection

Agency. Office of Research and Development, Environmental protection technology series 660/2-74-073, Washington, 40p.

Erosion control; Sediments; Dredging; Storm water runoff; Water quality; Sediment trapping; Pollutants; Sediment control; Construction activities; Urban planning; Runoff

45. Beckett, Jackson, Raeder, Inc. 1981. Soil Erosion and Sedimentation Control. Michigan Department of Natural Resources Environmental Design Press, Reston, VA, 181p.

Runoff; Soil; Diversion structure; Sedimentation basin; Vegetation control; Sediment control; Legislation; Vegetation cover; Topography; Climate; Slopes; Stream banks

46. Bell, D. T. and S. K. Sipp. 1975. The litter stratum in the streamside forest ecosystem. *Oikos* vol. 26, no. 3, pp. 391-397.

47. Bell, H. E., III. 1981. Illinois wetlands: their value and management. Illinois Institute of Natural Resources, Doc. 81/33, Chicago, IL, pp. 133-pp.

Wetlands; Illinois; Wetland drainage; Palustrine vegetation; Flood events; Pollutant; Artificial wetlands; Sediment; Legislation; Emergent marsh; Forested wetlands; Permanent wetlands; Seasonal wetlands; Wetland fauna

48. Bellrose, F. C., F. L. Paveglio, Jr. and D. W. Steffeck. 1979. Waterfowl populations and the changing environment of the Illinois River Valley. *Bulletin Illinois Natural History Survey* vol. 32, pp. 1-54.

Wetlands; Illinois River; Sedimentation; Turbidity; Water depth; Backwater lakes; Seasonal wetlands; Aquatic macrophytes; Wildlife; Backwater lake fill; Water level regulation; Aquatic food chain; Palustrine vegetation

49. Bender, D. L. 1955. Suspended sediment in alluvial irrigation channels. Colorado, A & M College, Department of Civil Engineering, MS thesis, Fort Collins, CO.

Suspended sediment; Sediment transport; Irrigation canals; Sediment concentration; Slope; Velocity; Temperature; Fluvial processes; Sedimentation

50. Bennett, O. L. 1971. Grasses and legumes for revegetation of strip-mined areas. In: *Proceedings of the Revegetation and Economic Use of Surface-Mined Land and Mine Refuse Symposium: December 2-4, 1971, Pipestem State Park, West Virginia*. West Virginia University, College of Agriculture & Forestry, School of Mines, Morgantown, pp. 24-25.

Reclamation; Strip mining; Revegetation methods; Soil type; Soil toxicity; Soil pH; Spoil banks; Waste disposal; Trace metals; Sewage; Research needs

51. Berg, R. C. 1981. Land resources for beach nourishment along the Illinois shore of Lake Michigan. Illinois Institute of Natural Resources, Environmental Geology Notes no.93, Champaign, 28p.
- Beach erosion; Shoreline erosion; Shoreline protection; Erosion potential; Economics; Dredging; Beach nourishment; Groins; Sand & gravel; Economic analysis; Lake Bluff; Highland Park; Fort Sheridan; Evanston; Chicago
52. Berg, R. C. and C. Collinson. 1976. Bluff erosion recession rates, and volumetric losses on the Michigan shore in Illinois. Illinois State Geological Survey, Environmental Geology Notes no.76, Champaign, 33p.
- Shoreline erosion; Beach erosion; Recession rates; Shore protection; Bluff denudation; Surface drainage; Wave action; Water level; Ground water fluctuation; Revegetation; Seawalls; Groins; Lake Michigan
53. Berggren, D., J. I. Larsen and W. G. Dixon. 1978. A guide to the environmental geology of the Elmhurst - Naperville area, DuPage County, Illinois. Illinois State Geological Survey, Field trip guide leaflet 1978-b, Champaign, 29p.
- Sand and gravel mining; Reclamation; Landfills; Waste disposal; Economics; Urbanization; Land use; DuPage County; Pollution control
54. Bergstedt, L. M., J. M. Wetzel and J. A. Cardle. 1979. Laboratory evaluation of methods to separate fine grain sediment from storm water. Environmental Protection Agency. Office of Research and Development, Cincinnati, OH, 34p.
- Sediment control; Sediment; Inorganic sediment; Vegetation; Urban planning; Storm water runoff; Sediment concentration; Sedimentation basin; Particle size; Runoff
55. Bhowmik, N. G. 1976. Development of criteria for shore protection against wind-generated waves for lakes and ponds in Illinois. University of Illinois, Water Resources Center, Research Report no.107, Urbana, 44p.
- Watershed management; Shoreline erosion; Wind; Storm events; Wave action; Bank stability; Shore protection; Shore characteristics; Diversion structures; Site specific; Field experiments; Lake Carlyle
56. ----. 1979. Hydraulics of flow in the Kaskaskia River, Illinois. Illinois State Water Survey, Report of Investigation 91, Urbana, 123p.

Rivers; Hydrologic data; Channel morphology; Flow geometry; Water depth; Velocity profiles; Bed material; Particle size; Depth profiles; Discharge; Bed load; Erodibility; Erosion

57. ----. 1981. Hydraulic considerations in the alteration and design of diversion channels in and around surface mined areas. Illinois State Water Survey, Reprint Series no.508, Champaign, IL, 7p.

Surface mining; Water diversion; Drainage alteration; Channel morphology; Bank stability; Flow geometry; Particle size; Kaskaskia River

58. ----. 1981. Physical characteristics of bottom sediments in the Alton Pool, Illinois Waterway. Illinois State Water Survey, Contract Report no. 263, Urbana.

Sediments; Particle size; Channel morphology; Depth profile; Riverine fauna; Bed material; Data survey

59. ----. 1981. Resuspension and lateral movement of sediment by tow traffic on the Upper Mississippi and Illinois Rivers. Illinois State Water Survey, Contract Report no. 269, Urbana.

Navigation; Suspended sediment; Flow geometry; Inorganic-organic chemical pools; Sediment transport; Channel morphology; Suspended sediment concentration; Data survey

60. ----. 1981. Sedimentation in Iron Gates Reservoir on the Danube. Discussion. Journal of the Hydraulics Division, American Society of Civil Engineers vol. 107, no. HY5, pp. 656-657.

Suspended sediment load; Water discharge; Erosion; Sedimentation; Trap efficiency; Particle size

61. ----. 1981. Transport of sediment in natural rivers. Reprint from the Proceedings of American Society of Civil Engineers, Water Forum '81, Illinois State Water Survey Reprint Series no.511, Champaign, IL, 8p.

Sediment transport; Bed load; Suspended load; Rivers; Channel morphology; Sedimentation; Flow geometry

62. Bhowmik, N. G. and W. C. Bogner. 1981. Sediment transport and hydraulics of flow in the Kankakee River, Illinois - Phase II. Illinois State Water Survey, Contract Report no. 282, Champaign, 67p.

Hydraulic geometry; Sediment transport; Discharge; Sediment load; Hydrologic data; Channel morphology; River equilibrium; Kankakee River; Flow geometry; Sedimentation

63. Bhowmik, N. G., A. P. Bonini, W. C. Bogner and R. P. Byrne. 1980. Hydraulics of flow and sediment transport in the Kankakee River, Illinois. Illinois State Water Survey, Report of Investigation no. 98, Urbana, 196p.
- Flow geometry; Rivers; Channelization; Deposition; Scour; Suspended load; Bed load; Drainage pattern; Bank composition; Sediment transport; Kankakee River; Illinois; Particle size; Discharge; Sedimentation; Precipitation
64. Bhowmik, N. G. and M. Demissie. 1982. Carrying capacity of flood plains. American Society of Civil Engineers, Proceedings, Journal of the Hydraulics Division, vol. 108, no. HY3, pp. 443-452.
- Floodplain; Computer models; Flood events; Streams; Channel flow; Channel morphology; Discharge
65. Bhowmik, N. G., M. T. Lee, W. C. Bogner and W. Fitzpatrick. The effects of Illinois River traffic on water and sediment input to a side channel. Illinois State Water Survey, Contract Report no.270, Urbana.
- River use; Sediment load; Discharge; Flow geometry; Side channel; Sedimentation; Water quality; Field experiments; Data; Illinois River
66. Bhowmik, N. G. and R. J. Schicht. 1980. Bank Erosion of the Illinois River. Illinois State Water Survey, Report of Investigation no.92, Champaign-Urbana, 52p.
- Bank erosion; Bank stability; Wave action; Bank protection; Hydraulic geometry; Bed & bank characteristics; River use; Erosion; Sedimentation; Particle size; Illinois River; Data survey
67. Bhowmik, N. G., D. Schnepfer, T. Hill, D. Hullinger and R. Evans. 1981. Physical characteristics of bottom sediments in the Alton Pool, Illinois Waterway. Illinois State Water Survey, Contract Report no.263, Champaign, IL, 41p.
- Illinois; Sediment; Bed load; Sand; Sediment composition; Channel flow; Benthic fauna; Sediment transport; Sedimentation; Flow geometry
68. Bhowmik, N. G. and J. B. Stall. 1978. Bed materials distribution in the pool-riffle sequence in a natural river [Abstract]. Transactions of the American Geophysical Union vol. 59, no. 4, p. 273.
- River; Discharge; Flow geometry; Water depth; Flood events; Channel morphology; Bed load; Riverine fauna; Bed-bank composition; Illinois

69. Bhutani, J. And Others. 1975. Impact of hydrologic modifications on water quality. Environmental Protection Agency. Office of Research and Development, Environmental protection technology series EPA-600/2-75-007, Washington, D. C., 531p.
- Sedimentation; Water quality; Organic-inorganic chemical pools; Hydrologic data; Construction; Urban planning; Dredging; Surface runoff; Hydraulic structures; Channelization; Dams; Sediment control
70. Big Muddy River Basin Coordinating Committee. 1971. Comprehensive basin study, Big Muddy River, Illinois. Summary Report. Big Muddy River Basin Coordinating Committee, 193p.
- Water quality; Water supply management; Reclamation; Abandoned strip mines; Watershed management; Land use economics; Wildlife conservation; Sewage; Waste disposal
71. ----. 1971. Comprehensive basin study, Big Muddy River, Illinois. Volume 7. Appendixes M and N. Big Muddy River Basin Coordinating Committee, 207p.
- Watershed management; Flood control; Water quality; Fish & wildlife; Rivers; Reservoirs; Flood control; Channel improvements; General report
72. Bjorn, T. C. 1974. Sediment in streams and its effects on aquatic life. Idaho University Water Research Institute, Moscow, ID, 47p.
- Sediment transport; Aquatic life; Bed load; Discharge; Streams; Fish; Riverine fauna; Bank composition
73. Blanton, J. O. III. Oct., 1982. Procedures for monitoring reservoir sedimentation. Division of Planning Technical Services, Hydrology Branch, Sedimentation and River Hydraulics Section, Engineering and Research Center, Denver, CO, 55p.
- Reservoirs; Sedimentation; Topography; Bed load; Lakes; Water depth; Lake morphology; Sediment accumulation; Slope; Rivers; Economics
74. Boggess, W. A., J. M. McGann, M. Boehlje and E. O. Heady. 1978. Farm level impacts of alternative soil loss control policies. J. Soil and Water Conserv. vol. 34, no. 4, pp. 177-183.
- Erosion control; Policy; Farm management; Farm income; Economic analysis; Iowa; Computer model; Soil type; Crop residue; Terracing; Contour farming
75. Bogner, W. C. 1981. Sedimentation survey of the Lake of the Woods, Mahomet, Illinois. Illinois State Water Survey, Contract Report no.281, Champaign, IL, 10p.

Sedimentation; Illinois; Particle size; Reservoir; Sedimentation rate; Water depth; Lakes; Lake morphology

76. ----. 1982. Sedimentation survey of Highland Silver Lake, Highland, Illinois. Illinois State Water Survey, Contract Report no.297, Champaign, IL, 23p.

Sedimentation; Illinois; Lakes; Reservoirs; Sedimentation rate; Water depth; Water supply; Agricultural land; Sedimentation; Suspended sediment; Bed load; Particle size

77. ----. 1982. Sedimentation surveys of Paradise Lake and Lake Mattoon, Mattoon, Illinois. Illinois State Water Survey, Contract Report 291, Champaign, IL, 52p.

Sedimentation; Illinois; Reservoirs; Particle size; Chemicals; Sedimentation rates; Lakes; Lake morphology

78. ----. 1983. Sedimentation survey of Virginia Reservoir. Virginia Illinois. Illinois State Water Survey, Contract Report no.303, Champaign, IL, 18p.

Sedimentation; Illinois; Reservoirs; Dams; Water supply; Water depth; Particle size; Agricultural land; Slopes; Drainage area; Sedimentation rate

79. Bolin, M. F. and T. R. Yocum. 1974. Hardwood bark mulches for control of erosion on roadsides. Illinois Research vol. 16, no. 2, pp. 12-13.

Mulches; Roadbanks; Erosion; Surface cover; Slope; Rainfall intensity

80. Bonini, A. P. and N. G. Bhowmik. 1981. State wide instream sediment monitoring program for Illinois. Illinois State Water Survey, Contract Report no.284, Champaign, IL, 33p.

Sediments; Suspended sediment; Discharge; Sediment concentration; Particle size; Pollutant; Soil erosion; Sediment transport; Sedimentation

81. Bonini, A. P., N. G. Bhowmik, R. L. Allgire and D. K. Davie. 1983. Statewide instream sediment monitoring program for Illinois: Annual report - water year 1981. Illinois State Water Survey, Contract Report no.318A, Champaign, 45p.

Sediment; Sedimentation; Riverine biota; Sediment load; Discharge; Precipitation; Surface runoff; Pollutants; Erosion control; Soil loss; Suspended sediment; Illinois; Data survey

82. Borek, P., R. Davenport and C. Unzicker. 1977. Chicago lake-front demonstration project - an environmental information directory. Illinois Department of Planning and Development, Chicago, IL.

Lake Michigan; Environmental quality; Sedimentology; Shoreline erosion; Water quality; Lacustrine biota; Bibliographic information

83. Born, S. M. and D. A. Stephenson. 1974. Environmental geologic aspects of planning, constructing, and regulating recreational land developments. Upper Great Lakes Regional Commission Environmental Resources Unit, University of Wisconsin - Extension, Madison, 39p.

Land use; Recreation; Lakes; Lake development; Man-made lakes; Water supply; Waste disposal; Economics; Midwest

84. Bost, K. W. 1981. Microeconomic analysis of the relationship between soil erosion and returns from crop production on sixteen Illinois soils. M.S. Thesis, Univ. of Illinois, Urbana-Champaign, IL.

Economic analysis; Erosion rates; Farm income; Crop yields; Farm management; Soil type; Production costs; Mathematical models; Policy; Soil fertility; Tillage methods; Crop rotation; Pesticide application; Herbicide application; Fertilizer application

85. Bowie, A. J. 1981. Investigations of vegetation for stabilizing eroding streambanks. Corps of Engineers, Vicksburg District Stream Channel Stability, appendix C, Vicksburg, MS, 39p.

Vegetation; Erosion control; Streams; Bank erosion; Slope stabilization; Bank stability

86. Boyce, S. G. and D. J. Neebe. 1959. Trees for planting on strip-mined land in Illinois. U.S. Department of Agriculture, Forestry Service, Central States Forestry Experiment Station, Technical Paper no. 164, 33p.

Plant type; Revegetation; Spoil banks; Erosion control; Soil composition; Strip-mined lands

87. Brabets, T. P. 1978. Sediment transport to the Fox Chain of Lakes, Illinois. U.S. Geological Survey, Open file report no. 77-867, 5p.

Suspended sediment; Sediment transport; Suspended load; Streams; Discharge; Lakes; Sedimentation rates; Fox Chain of Lakes; Data survey

88. Brant, G. H. And Others. 1972. An economic analysis of erosion and sedimentation control methods for watersheds undergoing urbanization. Dow Chemical Company, Midland, MI, 181p.

Sedimentation; Construction activities; Urban runoff; Erosion control; Soil loss; Universal soil loss equation; Drainage pattern; Economics; Erosion; Urban planning; Sediment control; Streams

89. Brigham, A. R., L. B. Suloway and L. M. Page. November 1981. The effects of sedimentation on aquatic life of the Kankakee River, Phase II: Quantitative studies and threatened, endangered, and rare species. Illinois Department of Energy and Natural Resources, Document no. 81-37, Chicago, IL, 16p.

Aquatic life; Sedimentation; Rivers; Illinois; Substrate characteristics; Aquatic fauna; Pollutant; Sediment transport; Kankakee River; Bank composition; Riverine fauna

90. ----. 1981. The effects of sedimentation on aquatic life of the Kankakee River. Phase I. Illinois State Natural History Survey, Document no. 81/37, Champaign, 86p.

Sedimentation; Habitat structure; Aquatic biota; Diversity; Sediment load; Particle size

91. Brigham, W. U., D. A. McCormick and M. J. Wetzel. 1978. The watersheds of northeastern Illinois: quality of the aquatic environment based on water quality and fishery data. Northeastern Illinois Planning Commission, Staff Paper No. 31, 251p.

Watershed; Non-point source pollution; Water quality; Basin morphology; Fisheries; Point source pollution; Aquatic habitats; Toxicity; Invertebrates; Data survey; Land development; Chemical pollutants

92. Brown, C. B. 1943. The control of reservoir silting. U.S. Department of Agriculture, miscellaneous publication no.521, Washington, D. C.

Reservoirs; Sediment; Silt; Sedimentation; Soil; Erosion; Agricultural land; Water supply; Soil conservation; Water level regulation; Reservoir silting

93. Brown, C. B., J. B. Stall and E. E. DeTurk. 1947. The causes and effects of sedimentation in Lake Decatur. Illinois State Water Survey, Bulletin no.37, Champaign, IL, 62p.

Lakes; Runoff; Sedimentation; Reservoirs; Trap efficiency; Wave action; Erosion; Economics; Topography; Soil; Land use

94. Brown, J. H. 1971. Use of trees for revegetation of surface-mined areas. In: Proceedings of the Revegetation and Economic Use of Surface-Mined Land and Mine Refuse Symposium; December 2-4,1971, Pipestem State Park, West Virginia. West Virginia University, College of Agriculture & Forestry, Morgantown, pp. 26-28.

Reclamation; Revegetation; Economics; Soil pH; Soil toxicity; Spoil banks; Soil fertility; Soil type; Plant type; Soil stabilization; Plant cover

95. Brownfield, R. L. 1969. A geotechnology profile in JoDaviess County, Illinois. Annual Highway Geology Symposium Proceedings no.20, pp. 14-21.

Topography; Soil type; Slope stability; Bedrock; Mass wasting; Groundwater; Streams; JoDaviess county; Illinois

96. Brugam, R. B., M. A. Carlson and D. H. Graves. 1981. Lead-210 analyses of sediment accumulation rates in five southern Illinois surface mine lakes. Proceedings, Symposium on Surface Mining Hydrology, Sedimentology, and Reclamation, Lexington, KY, pp. 195-199.

Sedimentation; Sedimentation rates; Detention basins

97. Busch, H. W. 1973. Mendota Watershed, Illinois. Final Environmental Statement. USDA Soil Conservation Service, USDA-SCS-ES-WS-(ADM)-73-20(F), Champaign, IL, 53p.

Environmental impact analysis; Illinois; Watershed; Flood control; Erosion; Sediment; Fish; Wildlife; Detention structures; Channel morphology; Economics; Land use

98. Butts, T. A. 1974. Measurements of sediment oxygen demand characteristics of the upper Illinois Waterway. Illinois State Water Survey, Report of Investigation no.76, Urbana, IL, 37p.

Dissolved oxygen; Sediment oxygen demand; Inorganic-organic chemical pools; Water quality; Bottom sediment; Riverine fauna; Sediment characteristics; Sediment composition; Sedimentation rates

99. Butts, T. A. and R. L. Evans. 1978. Sediment oxygen demand studies of selected northeastern Illinois streams. Illinois State Water Survey, Circular no.129, Urbana, 182p.

Sediment; Dissolved oxygen concentration; Biological oxygen demand; Benthic fauna; Water quality; Mathematical model; McHenry, Lake, Kane, DuPage, Cook & Will counties; Streams

100. ----. 1979. Sediment oxygen demand in a shallow oxbow lake. Illinois State Water Survey, Circular no.136, Urbana, 28p.

Sediment; Dissolved oxygen concentration; Primary productivity; Water quality; Lacustrine biota; Chemical pool; Water temperature; Horseshoe Lake; Mathematical model; Biological oxygen demand

101. Butts, T. A., R. L. Evans and S. Lin. 1975. Water quality features of the upper Illinois Waterway. Illinois State Water Survey, Report of Investigation 79, Urbana, 60p.

- Benthic organisms; Hydrologic data; Dissolved oxygen concentration; Water temperature; Sediments; Water quality; Waste disposal; Illinois River; Discharge; Biological oxygen demand
102. Cahill, R. A. 1981. Geochemistry of recent Lake Michigan sediments. Illinois State Geological Survey, Champaign, Illinois, 102p.
- Inorganic-organic chemical pools; Particle size; Bed material; Sediment composition; Trace metals; Clay minerals; Data survey; Lake Michigan
103. Carlson, E. J. and W. W. Sayre. 1961. Canal bank erosion due to wind-generated water waves. U.S. Bureau of Reclamation, Hydraulic Laboratory Report no. HYD-465, Progress Report 1.
- Bank erosion; Wave action; Wind erosion; Slope; Water depth; Irrigation canals; Erosion rates
104. Carmean, W. H. 1973. Forest soils bibliography for the north-central region (including subject matter index through 1972). USDA, USFS, N. Central Forest Experimental Station, General Technical Report NC-5, 68p.
- Forest; Soil; Data survey
105. Cavagnara, D. M. (ed.). 1980. Sediment Water Interaction and Its Effect Upon Water Quality; A Bibliography with Abstracts. National Technical Information Service, Springfield, VA, 198p.
- Sediment; Water quality; Sediment transport; Suspended sediment; Bibliography
106. Chang, H. H. and J. C. Hill. Oct, 1976. Computer modeling of erodible flood channels and deltas. Journal of the Hydraulics Division, American Society of Civil Engineers vol. 102, no. HY10, pp. 1461-1477.
- Computer models; Channel flow; Erodibility; Aggradation; Bed load; Floodplain; Erosion; Sedimentation; Deposition; Flow geometry; Channel morphology
107. Changnon, S. A., Jr. 1982. Causes and implications of record windblown dust conditions during 1981 in Illinois. Illinois State Water Survey, Circular no. 151, ISWS/CIR-151/82, Champaign, 24p.
- Wind erosion; Climate; Data survey; Precipitation; Soil moisture; Windspeed; Windborne sediment; Erodibility; Tillage methods; Farm management; Windbreaks

108. Chen, C. N. 1970. Removal of a spherical particle from a flat bed. Georgia Institute of Technology, Environmental Resources Center, Atlanta, GA, 96p.
- Sediment transport; Velocity; Bed load; Streams; Sedimentation
109. Christensen, R. G. 1978. Voluntary and regulatory approaches for nonpoint source pollution control. (Water Quality Planning). Illinois Environmental Protection Agency, Conference held at Rosemont Illinois on May 23-24, 1978, Conference report, Chicago, 231p.
- Water quality; Sedimentation; Erosion; Non-point source pollution; Vegetative cover; Erosion control; Land use; Best management practices; Urban; Agriculture; Mining; U.S.A.
110. Christensen, R. G. and C. D. Wilson. 1976. Best management practices for non-point source pollution control seminar. U.S. Environmental Protection Agency, EPA-905/9-76-005, Chicago, IL, 323p.
- Non-point source pollution; Best management practices; Land use; Water quality; Sociology; Conservation tillage; Crop rotation; Watershed; Policy; Sediment yield; Erosion; Nutrients; Bed-bank stabilization; Sediment trapping; Models; Urban storm water; Sewer system; Aquatic ecosystems
111. Churchill, C. L., C. K. Brashier and C. S. Johnson. 1975. Silt removal from a lake bottom. Environmental Protection Agency. Office of Research and Development, Washington, D.C., 37p.
- Eutrophication; Sedimentation; Sediment control
112. Clapper, W. and M. L. Wilkey. 1978. Effects of reclamation on land values in Staunton, Illinois. Argonne National Laboratory, Argonne, IL, 10p.
- Economics; Land use; Abandoned mine; Coal; Reclamation; Spoil banks; Land values
113. Colbert, B. K., J. E. Scott, J. H. Johnson and R. C. Solomon. 1975. Environmental inventory and assessment of navigation pools 24, 25, and 26, Upper Mississippi and lower Illinois Rivers. An aquatic analysis. Army Engineer Waterways Experiment Station, Contract Report Y-75-2, Vicksburg, MS, 368p.
- Aquatic biota; Sediment composition; Organic-inorganic chemical pool; Water quality; Water level regulation; Dredging; Phytoplankton; Zooplankton; Benthic macroinvertebrates; Data survey; Illinois River; Mississippi River

114. Coleman, N. L. and W. M. Ellis. 1976. Low sill tested for total sediment load measurement. Agricultural Research Service, southern region. Series no.106, New Orleans, LA, 9p.
- Sediment load; Soil type; Particle size; Sedimentation; Bed load; Suspended load; Scour
115. Coles County Regional Planning Commission. 1972. Lincoln Lake Study 1. Coles County Regional Planning Commission, Charleston, Illinois, 110p.
- Man-made lakes; Soil; Erosion; Sedimentation; Land use; Recreation; Water supply; Lake use; Lincoln Lake; Coles County
116. Collinson, C. and R. C. Berg. 1976. Bluff erosion processes, recession rates and volumetric losses of the Lake Michigan shore in Illinois [Abstract]. Geological Society of America, Abstracts with Programs vol.8, no.4, Kalamazoo, Michigan, pp. 473-473.
- Bluff denudation; Shoreline erosion; Erosion rates; Lake level; Bank stability; Water level; Flow geometry; Groundwater fluctuations; Lake Michigan
117. Collinson, C., J. A. Lineback, P. B. DuMontelle, D. C. Brown, R. A. Davis and C. E. Larsen. 1974. Coastal geology, sedimentology and management: Chicago and the northshore. Illinois State Geological Survey, Guidebook Series no. 12, Champaign, 55p.
- Erosion; Sedimentation; Shoreline protection; Bluff denudation; Beach erosion; Wind; Water depth; Wave action; Real estate loss; Lake Michigan
118. Collinson, C. and N. F. Shimp. 1972. Trace elements in bottom sediments from Upper Peoria Lake, middle Illinois River; a pilot project. Illinois State Geological Survey, Environmental Geology Notes no. 56, Champaign, 21p.
- Bed material; Sediment composition; Heavy metals; Trace metals; Particle size
119. Collinson, C. 1976. Coastal research at the Illinois State Geological Survey. In: Proceedings of the Workshop on Great Lakes Coastal Erosion and Sedimentation., N.A. Rukavina, ed. Canadian Centre for Inland Waters, Burlington, Ontario, pp. 37-40.
- Shore protection; Shoreline erosion; Flow geometry; Bed-bank characteristics; Lakefloor sediments; Sediment composition; Erosion control; Lake Michigan
120. Colvin, T. S. and J. M. Laflen. 1981. Effect of corn and soybean row spacing on plant canopy, erosion, and runoff. Transactions of the American Society of Civil Engineers vol. 24, no. 5, pp. 1227-1229.

Runoff; Erosion control; Erosion; Plant cover; Iowa; Slope; Universal soil loss equation; Crop production

121. Committee on Surface Mining and Reclamation. 1979. Surface mining of non-coal minerals: a study of mineral mining from the perspective of the surface mining control and reclamation act of 1977. Board on Mineral and Energy Resources Commission on Natural Resources National Academy of Sciences, Washington, D.C., 339p.

Surface mining; Reclamation; Mine management; Economics; Water quality; Wildlife; Waste disposal; Regulations; U.S.A.; Coal; Uranium; Metals; Oil shale; Tar sands; Sand and gravel; Stone

122. Corning, R. V., R. F. Raleigh, G. D. Schuder, Sr. and A. Wood (eds.). 1975. Symposium on stream channel modification: proceedings. Grottoes, VA, 172p.

Channel morphology; Policy; U.S.; Aquatic ecosystem; Streams; Mining; Timber harvest management; Floodplain; Riparian zones; Fish; Wildlife; Channelization; Water quality

123. Corps of Engineers, Hydrological Engineering Center. 1970. Seminar on sediment transport in rivers and reservoirs. Proceedings, Corps of Engineers, Hydrological Engineering Center, Davis, CA.

Sediment transport; Rivers; Reservoirs; Sediment yield; Water quality; Temperature; Models; Computer models; Suspended sediment

124. Cospers, H. R. 1979. Soil taxonomy as a guide to economic feasibility of soil tillage systems in reducing nonpoint pollution. USDA, Natural Resources Economic Division, ESCS staff report (Economics, Statistics, & Cooperatives Service), Washington, D.C., 35p.

Conventional tillage; Crop yields; Non-point source pollution; Percolation; Reduced tillage; Soil moisture; Soil texture; Soil type; Tillage methods; Zero tillage

125. Crawford, N. H. and A. S. Donigian, Jr. 1973. Pesticide transport and runoff models for agricultural lands. U.S. Environmental Protection Agency, EPA-660/2-74-013, Washington, D.C., 211p.

Pesticides; Runoff; Computer models; Agriculture; Sediment transport; Erosion; Adsorbed materials; Watershed; Non-point source pollution

126. Croley, T. E. II, K. N. R. Rao and F. Karim. 1978. Reservoir sedimentation model with continuing distribution, compaction, and sediment slump. Iowa Institute of Hydraulic Research, Iowa City, Iowa, 147p.

Reservoirs; Sedimentation; Deposition; Computer models; Iowa; Flow; Water supply management; Sediment transport; Silt; Sediment concentration

127. Curtis, W. R. Sediment yield from strip mined watersheds in eastern Kentucky. Second Research and Applied Technology Symposium on Mined Land Reclamation. National Coal Association, Louisville, Kentucky, pp. 88-100.

Detention basins; Sediment accumulation; Sediment yield; Erosion rates; Surface-mined land; Sedimentation data; Precipitation; Erosion control; Field experiments

128. ----. 1971. Strip mining, erosion, and sedimentation. Transactions American Society of Agricultural Engineers vol. 14, no. 3, pp. 434-436.

Strip mines; Erosion; Sedimentation; Erosion control; Slope stabilization; Sediment yield; Erosion rates; Sedimentation rates; Sediment transport; Precipitation; Topography; Site specific; Kentucky

129. ----. 1971. Strip-mining, erosion, and sedimentation. Transactions of the American Society of Agricultural Engineers vol. 14, no. 3, pp. 434-436.

Strip mining; Erosion; Sedimentation; Discharge; Streams; Organic-inorganic chemical pools; Reclamation; Vegetation; Slope; Water quality; Suspended sediment; Bed load; Sediment yield

130. ----. 1971. Vegetating strip mine spoils for runoff and erosion control. Proceedings Revegetation and Economic use of Surface-mined Land and Mine Refuse Symposium, Pipestem State Park, West Virginia.

Strip-mining; Reclamation; Revegetation methods; Plant type; Erosion control; Erosion rates; Sedimentation rates; Vegetation establishment; Soil exposure; Soil structure

131. Curtis, W. R. and M. J. Superfesky. 1977. Erosion of surface-mine spoils. In: Proceedings of the 32nd Annual Meeting of the Soil Conservation Society of America. New directions in century three: Strategies for land and water use, Richmond, VA, pp. 154-158.

Surface mines; Spoil banks; Reclamation; Slope protection; Slope stability; Erosion rates; Erosion potential; Sediment trapping

132. Cyrier, R. T. 1978. Effects of local geology on urban development of the Chicago metropolitan area (Abstract). Geological Society of America, Abstracts with Programs, Toronto vol. 10, no. 7, p. 385.

Rivers; Urbanization; Drainage pattern; Pollutants; Water supply; Canals; Topography; Slope; Flood events; Lake Michigan

133. Dajani, J. S. and R. S. Gemmel. 1971. Economics of wastewater collection networks. University of Illinois, Water Resources Center, Research Report no.43, Urbana, 65p.

Economics; Diversion structures; Sewer system; Models; Pipe flow; Urban planning

134. D'Antuono, J. R. and W. D. Klimstra. 1979. Some aspects of natural vegetation establishment on abandoned underground coal mine refuse areas in Illinois. Illinois Institute of Natural Resources, Document no.79/18, Chicago, 83p.

Underground mines; Refuse piles; Revegetation; Reclamation; Soil composition; Organic-inorganic chemical pools; pH; Trace metals; Soil texture; Data survey

135. Davenport, T. E. 1981. Blue Creek Watershed project, Pike County, Illinois: May, 1979 - October, 1980. Illinois Environmental Protection Agency, Division of Water Pollution Control, Springfield, 64p.

Water quality; Erosion control; Sediment yields; Chemical pollutants; Soil erosion; Lake sedimentation; River

136. ----. 1982. Comparative evaluation of gross assessment techniques used in the Blue Creek Watershed. Pike County, Illinois. Illinois Environmental Protection Agency, Division of Water Pollution Control, Springfield, 39p.

Watershed management; Non-point source pollution; Agricultural land; Cropland; Soil loss; Soil erosion; Soil conservation; Sedimentation; Land use; Data survey; Computer model; USLE

137. ----. 1982. Economic and physical impacts on individual farm management units under alternative management scenarios in the Blue Creek Watershed, Pike county, Illinois. Illinois Environmental Protection Agency, Division of Water Pollution Control, Report no.5, Springfield, 38p.

Erosion; Erosion rates; Economics; Soil conservation; Farm management; Crop yields; Mathematical models

138. ----. 1982. Soil erosion and sediment delivery in the Highland Silver Lake Watershed, Madison County, Illinois. Preliminary analysis. Illinois Environmental Protection Agency, Division of Water Pollution Control, Report no.11, Springfield, 44p.

Soil erosion; Erosion rates; Sedimentation rates; Lakes; Erosion control; Soil conservation; Land use; Mathematical models; Highland Silver Lake Watershed

139. ----. 1982. Water resources data and preliminary trend analysis for the Blue Creek Watershed project. Pike County, Illinois. Phase II. Illinois Environmental Protection Agency, Division of Water Pollution Control, Report no.8, Springfield, 161p.
- Watershed management; Chemical pollutants; Water quality; Sediment; Nutrients; Runoff; Lakes; Land use; Hydrology data survey; Blue Creek Watershed; Illinois
140. Davenport, T. E. and M. H. Kelley. 1982. Water resources data and preliminary trend analysis for the Highland Silver Lake monitoring and evaluation project, Madison County, Illinois. Phase I. Illinois Environmental Protection Agency, Division of Water Pollution Control, Report no.10, Springfield, 121p.
- Water quality; Soil erosion; Erosion control; Chemical pollutants; Nutrients; Sediment; Chemical pool; Data survey; Highland Silver Lake
141. Davenport, T. E. and J. Oehme. 1982. Soil erosion and sediment delivery in the Blue Creek Watershed, Pike County, Illinois. Illinois State Environmental Protection Agency, Division of Water Pollution Control, Report no.2, Springfield, 42p.
- Sediment; Soil erosion; Blue Creek Watershed; Gullies; Mathematical models; Lakes; Sedimentation; Inventories; Correlation; Erosion control; Banks (waterways); Agriculture; Sources; Monitoring; Planning; Computer programming; Soils; Losses; Rainfall; Intensity; Slope; Vegetation; ADADT model; NTISEPAELA
142. David, E. B. And Others. 1979. Modeling the impacts of transportation systems management on vehicle emissions, phase I report. Illinois Institute of Natural Resources, Document no. 79-09, Chicago, IL, 119p.
- Environmental impact analysis; Chemicals; Nitrogen; Urban planning; Regulation; Pollutants; Streets and highways
143. David, W. P. and C. E. Beer. 1975. Simulation of soil erosion--part II. Streamflow and suspended sediment simulation results. Transactions of the American Society of Agricultural Engineers vol. 18, no. 1, pp. 130-133.
- Erosion; Overland flow; Iowa; Precipitation; Sheet erosion; Erosion; Mathematical models; Runoff; Sedimentation; Stream erosion; Bank erosion; Scour; Streams; Models; Suspended sediment; Agriculture
144. Davis, J. A., K. Specher and S. B. Maier (eds.). 1980. Farmers and Clean Water: Working Together. U.S. EPA Water Quality Management Bulletin WH-554, Washington, D.C., 24p.

Erosion; Economics; Sediment; Best Management Practices; Pesticide application; Irrigation; Non-point source pollution; Agriculture; Policy; Water quality

145. Day, G. E., D. R. Smith and J. Bowers. 1981. Runoff and pollution abatement characteristics of concrete grid pavements. Virginia Polytechnic Institute and State University, Water Resources Research Center. Bulletin no.135, Blacksburg, VA, 59p.

Runoff; Infiltration; Surface cover; Urban runoff; Storm events; Streets; Highways; Heavy metals; Nitrogen; Phosphorus; Nutrients; Drainage pattern; Chemicals

146. Debo, T. N. 1975. Survey and analysis of urban drainage ordinances and a recommended model ordinance. Georgia Institute of Technology, Environmental Resources Center, Atlanta, 297p.

Drainage pattern; Flood control; Urban runoff; Urban drainage; Storm water; Sediment control; Erosion control; Economics; Legislation; Computer models; Illinois; U.S.A.

147. Deigaard, R. 1980. Longitudinal and transverse sorting of grain sizes in alluvial rivers. Denmark, Technical University. Institute of Hydrodynamics and Hydraulic Engineering, series paper no.26, Lyngby, Denmark, 108p.

Sediment transport; Rivers; Sediments; Streams; Particle size; Statistical analysis; Flow; Bed load; Sediment load; Fluvial processes; Sedimentation; Suspended sediment

148. Demissie, M., N. G. Bhowmik and J. R. Adams. 1983. Hydrology, hydraulics and sediment transport, Kankakee and Iroquois Rivers. Illinois State Water Survey, Report of Investigation 103, Champaign, IL, 66p.

Hydraulic geometry; Sediment transport; Rivers; Kankakee River; Suspended sediments; Wetlands; Illinois; Indiana; Flood events; Drought; Bed composition; Discharge; Computer model

149. Denzel, C. W. and C. N. Strauser. July 27-29, 1982. Kaskaskia river grade control structure. International Symposium on Urban Hydrology, Hydraulics and Sediment Control, University of Kentucky, Lexington, KY, pp. 135-139.

Rivers; Urban Runoff; Slope stabilization; Illinois; Channel flow; Dredging; Channelization; Deposition; Sediment; Sedimentation; Bed bank characteristics; Models; Water level regulation

150. Diamond, S. 1975. Methods of soil stabilization for erosion control. Purdue University, Lafayette, Inc. Joint Highway Research Project, Report no. JHRP-75-20. Federal Highway

Administration. Washington, D. C. Indiana State Highway Commission, Indianapolis, 62p.

Soil stabilization; Erosion control; Highways; Precipitation; Organic-inorganic chemical pools; Indiana; Industrial waste; Economics; Urban planning; Industrial areas

151. Dickey, E. C., J. K. Mitchell and J. N. Scarborough. 1979. The application of hydrologic models to small watersheds having mild topography. Water Resources Bulletin vol. 15(6), pp. 1753-1769.

Watershed; Storm events; Hydrologic data; Runoff; Topography; Illinois; Models

152. Donigian, A. S. and N. H. Crawford. 1977. Simulation of nutrient loadings in surface runoff with the NPS model. U.S. Environmental Protection Agency, EPA-600/3-77-065, Athens, GA.

Computer models; Surface runoff; Erosion; Nitrogen; Phosphorous; Nutrients; Urban planning; Non-point source pollution; Agriculture; Watershed; Sediment transport; Adsorbed materials; Subsurface flow

153. Donigian, A. S. Jr. and N. H. Crawford. 1976. Modeling non-point pollution from the land surface. Environmental Protection Agency. Office of Research and Development, Ecological research series EPA-600/3-76-083, Athens, GA, 280p.

Sedimentation; Mathematical models; Land use; Runoff; Sediment transport; Surface cover; Dissolved oxygen concentration; Temperature; Sedimentation; Streams; Channel flow; Overland flow

154. ----. 1976. Modeling pesticides and nutrients on agricultural lands. U.S. Environmental Protection Agency, EPA-600/2-76-043, Washington, D.C., 317p.

Runoff; Agriculture; Computer models; Nutrients; Sediment transport; Pesticides; Hydrologic data; Tillage methods; Storm events; Adsorbed material; Watershed

155. Doving, F., D. L. Chicoine and J. B. Braden. 1982. Evaluating agricultural land use change in Illinois. Journal of Soil and Water Conservation vol. 37, no. 6, pp. 359-361.

Farmland loss; Farm management; Urbanization; Illinois; Highways; Economics; Agriculture; Land use; Urban planning

156. Doving, F. and J. F. Yanagida. 1979. Monoculture and productivity: a study of private profit and social product on grain farms and livestock farms in Illinois. University of Illinois, Dept. Agricultural Economics, AE-4477, Urbana-Champaign, IL, 27p.

Farm management; Economic analysis; Social impacts; Policy; Livestock management; Farm income; Models

157. Drablos, C. J. W., W. D. Lembke, J. K. Mitchell and M. C. Schendel. 1982. Terrace systems in Illinois - Questions and Answers. University of Illinois, College of Agriculture, Cooperative Extension Service Circular 1203, Champaign-Urbana, 8p.

Terracing; Farm management; Slope; Soil loss; Erosion control

158. Dreher, G. B., C. B. Muchmore and D. W. Stover. August 1977. Major, minor, and trace elements of bottom sediments in Lake Du Quoin, Johnston City Lake, and Little Grassy Lake in southern Illinois. Illinois State Geological Survey, Urbana, Illinois, 37p.

Bottom sediments; Sediment composition; Trace elements; Particle size; Bank-bed texture & structure; Data survey

159. Dudley, D. R. and J. R. Karr. 1978. Reconciling streambank erosion controls with water quality goals, In: Environmental Impact of Land Use on Water Quality: Final Report of the Black Creek Project (Supplementary Comments), J. Lake and J. Morrison, eds. U.S. Environmental Protection Agency, EPA-905/9-77-007D, Chicago, IL, pp. 101-106.

Bank erosion; Water quality; Suspended sediment; Pollutant; Streams; Channelization; Aquatic biota; Drainage

160. DuMontelle, P. B., N. C. Hester and R. E. Cole. 1971. Landslides along the Illinois River valley, south and west of LaSalle and Peru, Illinois. Illinois State Geological Survey, Environmental Geology Notes no.48, Champaign, 15p.

Landslides; Slope stability; Mass wasting; Slope characteristics; Climate; Material composition; Slope; Illinois

161. DuMontelle, P. B., A. M. Jacobs and R. E. Bergstrom. 1971. Environmental terrain studies in the East St. Louis area, Illinois, In: Environmental Geomorphology, D.R. Coates, ed. State University of New York, Binghamton, pp. 201-212.

Land use; Topography; Slope stability; Groundwater; Coal mining; Agriculture; St. Louis area; Residential

162. DuMontelle, P. B., K. L. Stoffel and J. J. Brossman. 1975. Illinois coastal zone management program, 2nd year work product, Volume II. Coastal geological studies, hydrogeologic, geologic, and engineering aspects of Lake Michigan surficial deposits. Illinois Department of Transportation, Division of Water Resources, Springfield, 103p.

Shore protection; Erosion; Erosion control; Seepage; Hydrogeology; Coastal zone management; Soil stability; Slope protection; Slope stability; Infiltration; Groundwater movement

163. ----. 1976. Hydrogeologic, geologic, and engineering aspects of Lake Michigan surficial deposits. Illinois State Department of Transportation, Division of Water Resources, Chicago, IL, 98p.

Lake Michigan; Erosion; Shoreline protection; Illinois; Groundwater; Precipitation; Drainage pattern; Drainage alteration

164. Dumsday, R. G. 1982. Compilation source listing for a soil conservation economics model (SOILEC). U. Ill., Dept. Agr. Econ., aAE-4534, Urbana-Champaign, IL.

Economic analysis; Computer model; Soil conservation

165. Dumsday, R. G. and W. D. Seitz. 1982. A system for improving the efficiency of soil conservation incentive programs. University of Illinois, Department of Agricultural Economics, 62p.

Economic analysis; Policy; Social impacts; Computer models; Soil loss; Crop yields; Illinois; Slope; Erodibility; Climate; Crop residue; Tillage methods; Erosion control; Crop rotation; Production costs; Farm income; Market conditions

166. Durham, R. W. and R. J. Goble. 1977. A radiotracer technique for measuring sediment movement. Canada Centre for Inland Waters, Ontario, Canada, 16p.

Sedimentation; Radioactive elements; Sand; Organic-inorganic chemical pools

167. Eckblad, J. W., N. L. Peterson, K. Ostlie and A. Tempte. 1977. The morphometry, benthos, and sedimentation rates of a floodplain lake in Pool 9 of the upper Mississippi River. American Midland Naturalist vol. 97, pp. 433-443.

168. Eckblad, J. W., N. L. Peterson, K. Ostlie, A. Temte and Coll Luther. 1977. The morphometry, benthos and sedimentation rates of a floodplain lake in pool 9 of the Upper Mississippi River. American Midland Naturalist vol. 97, no. 2, pp. 433-443.

Wetlands; Flood plains; Sedimentation rates; Rooted aquatic plants; Benthic fauna; Ecological distribution; Lake sediments; Sagittaria; Backwater; Sedimentation; Aquatic plants

169. Einstein, H. A. 1950. The bed-load function for sediment transportation in open channel flows. US Soil Conservation Service, Department of Agriculture, Washington, D. C., 70p.

Bed load; Sediment transport; Channel flow; Velocity; Suspended sediment; Rivers; Slope; Discharge; Particle size; Channel morphology; Water level; Dams; Aggradation; Sedimentation rate

170. Einstein, H. A. and N. Chien. 1955. Effects of heavy sediment concentration near the bed on velocity and sediment distribution. California University, Institute of Engineering Research, Berkeley, CA, 76p.

Sedimentation; Bed load; Velocity; Mathematical models; Flow geometry; Suspended sediment

171. Eleveld, B. 1982. The price tag on erosion and conservation. Illinois Research vol. 24, no. 2, pp. 14-16.

Economics; Soil erosion; Cost-benefits; Farm income; Soil conservation; Non-point source pollution

172. Engelund, F. and J. Fredso. 1970. Three dimensional stability analysis of open channel flow over erodible bed. Danish Center for Applied Mathematics and Mechanics, report no. 6, 18p.

Channel flow; Mathematical models; Sediment transport; Wave action; Bed load; Suspended sediment; Flow geometry; Sedimentation

173. Engelund, F. and J. Fredsoe. 1976. A sediment transport model for straight alluvial channels. Nordic Hydrology vol. 7, pp. 293-306.

Sediment transport; Mathematical models; Channel flow; Bed load; Suspended load; Sedimentation; Flow geometry

174. Environmental Protection Agency. Office of Air and Water Program. 1973. Progresses, procedures, and methods to control pollution resulting from all construction activity. Environmental Protection Agency, Office of Air and Water Program, Washington, D. C., 234p.

Construction activities; Pollutants; Environmental impact analysis; Surface runoff; Sediment; Soil detachment; Erodibility; Erosion; Construction site planning; Soil stabilization; Water quality; Vegetation; Water level regulation

175. Ettinger, C. E. 1980. Development of methods to improve performance of surface mining sediment basins. Environmental Protection Agency. Office of Research and Development, Cincinnati, OH, 174p.

Sediment control; Sedimentation basins; Surface mining; Organic-inorganic chemical pools; Suspended sediments; Sedimentation; Erosion; Water quality

176. Evangelou, V. P., J. H. Grove and R. E. Phillips. 1982. Factors controlling water movement in acid spoils. 1982 Symposium on Surface Mining Hydrology, Sedimentology, and Reclamation. University of Kentucky, December 5-10, 1982, Lexington, KY, pp. 5-9.
- Spoil banks; Soil texture & structure; Infiltration; Percolation; Acid mine soil; Organic-inorganic chemical pools
177. Evans, L. R. and D. H. Schnepfer. 1977. Sources of suspended sediment in the Spoon River, Illinois [Abstract]. Geological Society of America, Abstracts with Programs vol.9, no.5, Carbondale, Illinois, pp. 592-593.
- Suspended sediment; Turbidity; Sediment load; Stream banks; Tributaries; Bank failure; Erosion
178. Evans, R. 1965. Industrial wastes and water supplies. Illinois State Water Survey, Report, Urbana, Illinois, pp. 625-628.
- Industrial waste; Pollutants; Water level regulation; Groundwater; Water disposal; Water supply; Watershed management; Water withdrawal; Illinois; Water quality; Sewage treatment plants; Wastewater treatment
179. Expert Committee on Engineering and Technological Aspects of Great Lakes Water Quality. 1979. Biological availability of phosphorus. Great Lakes Science Advisory Board, International Joint Commission, Windsor, Ontario, 30p.
- Phosphorus; Point source pollution; Non-point source pollution; Aquatic ecosystem; Runoff; Erosion; Lakes; Sediment; Phytoplankton
180. Farnham, C. W., C. E. Beer and H. G. Heinemann. Evaluation of factors affecting reservoir sediment deposition. International Association of Scientific Hydrology, publication no. 71, pp. 747-758.
- Reservoir silting; Sedimentation; Statistical analysis; Iowa; Missouri; Erosion; Sediment transport; Land management; Reservoirs; Deposition; Erodibility
181. Farnworth, E. G., M. C. Nichols, C. N. Vann, L. G. Wolfson, R. G. Bosserman, P. R. Hendrix, F. G. Golley and J. L. Cooley. 1979. Impact of sediment and nutrients on biota in surface waters of the United States. U.S. Environmental Protection Agency, EPA-600/3-79-105, Athens, GA, 331p.
- Sediment transport; Suspended sediment; Aquatic biota; Mathematical models; Non-point source pollution; Nitrogen; Phosphorus; Water quality; Agriculture; Aquatic ecosystem; Bed load; Soil erosion; Eutrophication; Environmental impact assessment; U.S.

182. Fehrenbacher, J. B., R. A. Pope, I. J. Janse, J. D. Alexander and B. W. Ray. 1978. Soil productivity in Illinois. University of Illinois, College of Agriculture, Cooperative Extension Service Circular 1156, Champaign-Urbana, 21p.
- Crop yields; Farm management; Soil type; Slope; Erosion; Flood events; Timber production; Forage production
183. Fehrenbacher, J. B., G. O. Walker and H. L. Wascher. 1967. Soils in Illinois. University of Illinois, College of Agriculture, Agricultural Experiment Station Bulletin 725, Champaign-Urbana, 47p.
- Soil type; Soil composition; Illinois
184. Fields, D. E. 1976. LINSER: A one-dimensional multireach sediment transport model. Energy Research and Development Administration Oak Ridge Natural Laboratory, Computer Science Division, Oak Ridge, TN, 21p.
- Computer model; sediment transport
185. Fink, R. J., D. E. Wesley and G. L. Posler. 1970. Zero tillage research in western Illinois. Proc. North Central Weed Control Conference vol. 25, p. 52.
- Zero tillage; Pest problems; Crop yields; Herbicide application; Cover crop; Farm management; Illinois
186. Flemal, R. C. 1970. Post-glacial drainage diversions in a portion of North Central Illinois. Illinois Academy of Science, Transactions vol. 63, no. 3, pp. 285-294.
- Drainage area; Stream piracy; Driftless area; Rock River; Hill country; Wheaton Morainal country; Chicago Lake Plain; Green River Lake Plain; Green River lowland; Kankakee Plain; Galesburg Plain; Springfield Plain
187. Flemal, R. C. and M. E. Cocklan. June, 1978. On the relationship between in-stream turbidity and on-field soil loss. Illinois Water Information System Group, Report no. 9, DeKalb, IL, 9p.
- Turbidity; Soil loss; Soil detachment; Sediment transport; Erodibility; Erosion; Streams
188. Foster, G. R. (ed.). 1977. Soil Erosion; Prediction and Control. Proceedings of a National Conference on Soil Erosion, May 24-26, 1976, West Lafayette, Indiana. Soil Conservation Society of America, Ankeny, Iowa, 393p.
- Erosion; Sedimentation; Soil loss; Soil conservation; Comprehensive report

189. Foster, G. R., L. J. Lane and W. G. Knisel. 1980. Estimating sediment yield from cultivated fields. Reprint from the Proceedings of the Symposium on Watershed Management '80 ASCE, pp. 151-163.
- Erosion; Sediment yield; Models; Organic-inorganic chemical pool; Runoff; Agriculture
190. Foster, G. R. and L. D. Meyer. Jan-Feb, 1972. Transport of soil particles by shallow flow. Transactions of the American Society of Agricultural Engineers vol. 15, no. 1, pp. 99-102.
- Sediment transport; Erosion; Soil detachment; Particle size; Mulches; Mathematical models; Runoff; Precipitation; Water depth; Bed load; Slope
191. Foster, G. R., L. D. Meyer and C. A. Onstad. July-Aug, 1977. An erosion equation derived from basic erosion principles. Transactions of the American Society of Agricultural Engineers vol. 20, no. 4, pp. 678-682.
192. Foster, G. R. And Others. 1980. A model to estimate sediment yield from field-sized areas: Development of model. International Institute for Applied Systems Analysis, collaborative paper cp-80-10, Lexenbug, Austria, 40p.
- Sediment yield; Soil erosion; Computer models; Overland flow; Channel erosion; Watershed; Backwater
193. Foster, J. E., C. M. Noble and J. J. Franco. 1978. Shoaling conditions in Sawyer Bend and Lower Entrance to Chain of Rocks Canal, Mississippi River. Hydraulic model investigation. Final report. Army Engineer Waterways Experiment Station. Technical Report H-78-7, Vicksburg, Mississippi, 72p.
- Flow geometry; Shoaling; Channel morphology; Sediment transport; Erosion; Sedimentation; Dredging; Erosion control; Computer model; Site specific; Missouri; Illinois
194. Fowler, J. M. and E. D. Heady. 1981. Suspended sediment production potential on undisturbed forest land. Journal of Soil and Water Conservation vol. 36, no. 1, pp. 47-50.
- Forests; Sediments; Overland flow; Suspended sediments; Sedimentation rates; Pollutants; Agriculture; Runoff; Local sedimentation; Sediment load; Models; Forest wetlands; Soil detachment; Soil erodibility
195. Franco, J. J. and C. D. McKellar, Jr. 1969. Kaskaskia River Navigation Project, Illinois. Hydraulic model investigation. U.S. Army Engineer Waterways Experiment Station, Technical Report H-69-1, Vicksburg, MS, 21p.
- Channel morphology; River use; Navigation; Water depth; Lock & dam construction; Flow geometry; Data survey; Velocity

profiles; Hydraulic model; Channel improvement; Kaskaskia River

196. Franzen, D. W and L. F. Welch. 1978. Energy vs. soil productivity in the use of corn residues. Illinois Research, Urbana-Champaign, IL, pp. 14-15.

Crop residue; Soil fertility; Phosphorus; Crop yield; Nitrogen; Particulate organic matter

197. Fraser, G. S. and N. C. Hester. 1974. Sediment distribution in a beach ridge complex and its application to artificial beach replenishment. Illinois State Geological Survey, Environmental Geology Note 67, Urbana, IL, 26p.

Beach erosion; Erosion control; Coastal engineering; Shore protection; Lakes; Shorelines; Erosion; Erosion control; Shoreline protection; Lake morphology; Erodibility; Wave action; Beach erosion; Substrate characteristics; Particle size; Sediment transport; Erosion rates

198. Fredsoe, J. Feb, 1978. Sedimentation of river navigation channels. Journal of the Hydraulics Division, American Society of Civil Engineers vol. 104, no. HY2, pp. 223-236.

Sedimentation; Rivers; Dredging; Slope; Discharge; Channelization; River use; Suspended sediment; Bed load; Flow geometry

199. Frere, M., D. A. Woolhiser, J. H. Caro, B. A. Stewart and W. H. Wischmeier. 1977. Control of nonpoint water pollution from agriculture: some concepts. J. Soil and Water Conserv. vol. 32, no. 6, pp. 260-264.

Non-point source pollution; Water quality; Economics; Agriculture; Sediment; Nutrients; Pesticides

200. Frere, M. H. 1975. Integrating chemical factors with water and sediment transport from a watershed. Journal of Environmental Quality vol. 4(1), pp. 12-17.

201. Frohberg, K. K. 1977. Optimal soil loss over time from a societal viewpoint. University of Illinois, Department of Agriculture, Ph.D. Thesis, Urbana-Champaign, IL.

Soil loss; Erosion; Environmental impact; Economic analysis; Computer models; Tillage methods; Farm management; Crop yields; Production costs; Contour farming; Terracing; Watersheds; Sediment; Illinois

202. Frohberg, K. K. and E. R. Swanson. 1978. A method for determining the optimal rate of soil erosion. University of Illinois, Department of Agricultural Economics, Staff Paper Series E, 78 E-30; AERR-161, Urbana-Champaign, IL, 53p.

Computer model; Watershed; Illinois; Crop rotation; Universal soil loss equation; Tillage methods; Contour farming; Terracing; Production costs; Crop yields; Sediment; Straight row farming

203. Frye, J. C. and N. F. Shimp. 1973. Major, minor, and trace elements in sediments of Pleistocene Lake Saline compared with those in Lake Michigan sediments. Illinois State Geological Survey, Environmental Geology Note no. 60, Urbana, IL, 14p.

Sedimentation; Chemicals; Lake Michigan; Statistical analysis; Illinois; Lakes; Organic-inorganic chemical pools; Water quality

204. Gammon, J. R. 1970. The effect of inorganic sediment on stream biota. U.S. Environmental Protection Agency, Water Pollution Control Research Series, EPA 18050DWC12/70, Washington, D.C., 141p.

Fish; Invertebrates; Sedimentation rates; Indiana; Quarries; Stream; Settling basins; Suspended solids; Water quality

205. Garde, R. J. and R. Ranga. 1977. Mechanics of Sediment Transportation and Alluvial Stream Problems. Wiley, New York, 483p.

Sediment transport; Streams; Fluvial processes; Bed load; Suspended load; Sediment control; Velocity; Canals; Bank protection; Flow geometry; Sedimentation

206. Gardiner, V. and R. Dackombe. 1983. Geomorphological field manual. George Allen and Unwin, London, 254p.

Topography; Temperature; Slope; Sedimentation; Soil type; Sediments; Particle size; Water quality; Fluvial processes; Velocity; Discharge; Scour; Sediment transport; Flow geometry; Wind speed; Wave action

207. Gardner, D. M. and W. D. Seitz. 1977. Farmers' attitudes concerning soil erosion and its control: a report to the Illinois Environmental Protection Agency Agricultural Task Force. University of Illinois, Institute for Environmental Studies and College of Commerce, Urbana-Champaign, IL, 60p.

Economics; Fertilizer application; Nitrogen; Policy; Soil conservation; Soil fertility; Terracing; Vegetation cover

208. Gessler, J. 1967. The beginning of bedload movement of mixtures investigated as natural armoring in channels. California Institute of Technology, W. M. Keck Laboratory of Hydraulics and Water Resources, Pasadena, CA, 89p.

Channel morphology; Sediment load; Statistical analysis; Models

209. Gibb, J. P. and R. L. Evans. 1978. Preliminary evaluation of final cut lakes. Illinois State Water Survey, Circular no.130, Urbana, 87p.
- Water diversion; Detention basins; Wetland development; Final cut lakes; Water quality; Water supply; Economics; Lake use; Lake morphology; Sediment composition; Organic-inorganic chemical pools; Illinois
210. Gillett, J. W., J. Hill, A. W. Jarvinen and W. P. Shoor. 1974. A conceptual model for the movement of pesticides through the environment: A contribution of the EPA alternative chemicals program, Corvallis, OR, 79p.
- Models; Environmental quality; Pesticide; Terrestrial ecosystem; Aquatic ecosystem; Pollutant transport; Organic-inorganic chemical pool; Adsorbed material
211. Gilley, J. E., G. W. Gee, W. O. Willis and R. A. Young. July-Aug, 1977. Runoff and erosion characteristics of surface-mined sites in Western North Dakota. Transactions of the American Society of Agricultural Engineers vol. 20, no. 4, pp. 697-700.
- Runoff; Erosion; Surface cover; Sedimentation; Erodibility; Land use; Universal soil loss equation; Surface mining; Soil loss; Erosion control; Precipitation; Slope
212. Glover, J. R., Bhattacharya and J. F. Kennedy. 1969. An electro-optical system for measurement of mean and statistical properties of sediment suspensions. Iowa Institute of Hydraulic Research report no.120, Iowa City, Iowa, 12p.
- Statistical analysis; Suspended sediment; Channel flow; Wave action; Sediment transport; Beach erosion; Fluvial processes; Erosion; Flow geometry
213. Goldman, B. E. 1981. The extent of stream disequilibrium in northern Illinois. Northern Illinois University, Master's thesis, De Kalb, 88p.
- Stream equilibrium; Sediment load; Soil erosion; Bank erosion; Water quality; Riverine fauna; Northern Illinois
214. Goodfield, A. G. 1977. Geotechnical report for proposed Pinckneyville - Murphysboro segment of supplemental freeway FA Route 410, Illinois [Abstract]. Geological Society of America, Abstracts with Programs vol.9, no.5, Carbondale, Illinois, pp. 599-600.
- Highways; Soil type; Slope; Coal mines; Bank stability; Sediments; Mining
215. Goodwin, J. H. and J. M. Masters. 1983. Sedimentology and bathymetry of Pool 26, Mississippi River. Illinois State

Geological Survey, Environmental Geology Notes no.103, Champaign, 76p.

Sediments; Bed characteristics; Particle size; Diversion structures; Depth profile; Field experiments; Data survey

216. Graf, J. B. December 1976. Nearshore sediments of the Illinois shore of Lake Michigan. Journal of Great Lakes Research vol. 2, no. 2, pp. 283-293.

Sediments; Shorelines; Lake Michigan; Sediment concentration; Illinois; Models; Bed load; Lakes; Particle size; Wave action; Shoaling

217. ----. 1983. Measurement of bedload discharge in nine Illinois streams with the Helley-Smith Sampler. U.S. Geological Survey, Water Resources Investigations Report 83-4136, Urbana, IL, 70p.

Bed load; Discharge; Illinois; Suspended sediment; Sediment transport; Streams; Rivers; Particle size; Bed composition; Bed characteristics

218. Graf, W. B. 1971. Hydraulics of Sediment Transport. McGraw-Hill, New York, 513p.

Sediment transport; Velocities; Particle size; Channel flow; Streams; Flow geometry; Sedimentation

219. Grandt, A. F. and A. L. Lang. 1958. Reclaiming Illinois strip coal land with legumes and grasses. University of Illinois, Agricultural Experiment Station Bulletin 628, Champaign, IL, 64p.

Surface-mining; Overburden material; Soil composition; Soil texture; Soil structure; Infiltration; Percolation; Revegetation; Land use; Economics; Plant types

220. Grant, K. E. 1971. Sediment: Everybody's pollution problem. Soil Conservation Service, Washington, D. C., pp. 67-76.

Sediment; Sedimentation; Pollutants; Agriculture; Soil erosion; Farm loss; Water quality; Watershed management; Flood control; Farm and crop management

221. ----. 1973. Nutwood Watershed, Illinois; Final Environmental Statement. U.S. Department of Agriculture, SCS; USDA-SCS-ES-WS-(ADM)-73-11-(F), Washington, D.C., 63p.

Environmental impact analysis; Watershed; Illinois; Flood control structure; Water level regulation; Erosion control; Sediment; Drainage alteration; Wildlife; Agriculture; Forestry

222. ----. 1973. Upper Salt Creek Watershed; Cook, Lake, and DuPage Counties, Illinois Final Environmental Statement. U.S. Department of Agriculture, Soil Conservation Service, USDA-SCS-ES-WS-73-26(F), Washington, D.C., 51p.
- Channel morphology; Flood control structures; Forest management; Grassed waterways; Land use; Recreation; Reservoirs; Runoff; Tillage methods; Water quality; Watershed; Wildlife
223. Graves, D. H. (ed.). 1980. Proceedings, 1980 Symposium on Surface Mining Hydrology, Sedimentology, and Reclamation. University of Kentucky, College of Engineering, Lexington, KY, 480p.
- Hydrology; Sedimentology; Reclamation; Erosion; Mine management; Water quality; Surface water; Ground water; Organic-inorganic chemical pool
224. ----. 1981. Proceedings, 1981 Symposium on Surface Mining Hydrology, Sedimentology, and Reclamation. December 7-11, 1981. University of Kentucky, College of Engineering, Lexington, KY, 558p.
- Mining; Reclamation; Hydrology; Water quality; Sedimentology; Wildlife; Recreation; Groundwater; Surface water; Erosion; Sedimentation; Organic-inorganic chemical pool
225. Greater Egypt Regional Planning and Development Commission. 1978. Areawide waste treatment and water quality management planning. Appendix B-1. Non-point sources of water pollution in the 208 area. Final report. Greater Egypt Regional Planning and Development Commission, Carbondale, Illinois, 108p.
226. ----. 1978. Areawide waste treatment and water quality management planning. Appendix B-2. Pollution sources: Agriculture. Final report. Greater Egypt Regional Planning and Development Commission, Carbondale, Illinois, 121p.
227. ----. 1978. Areawide waste treatment and water quality management planning. Appendix B-4. Part 1. Water quality investigations in Cedar Lake. Final report. Greater Egypt Regional Planning and Development Commission, Carbondale, Illinois, 103p.
228. ----. 1978. Areawide waste treatment and water quality management planning. Appendix B-5. The restoration and maintenance of high quality water. Final report. Greater Egypt Regional Planning and Development Commission, Carbondale, Illinois, 53p.
229. ----. 1978. Areawide waste treatment and water quality management planning. Appendix D. Areawide management strategy for water quality. Final report. Greater Egypt Regional Planning and Development Commission, Carbondale, Illinois, 75p.

Water quality; Agriculture; Coal mining; Waste disposal; Wastewater treatment; Erosion; Water supply; Economics; Watershed management; Reclamation

230. ----. 1978. Areawide waste treatment and water quality management planning: Water quality investigation. Appendix B-4, part 2. Greater Egypt Regional Planning and Development Commission, Carbondale, IL, 89p.

Water quality; Water supply; Chemical pollutants; Nutrients; Inorganic-organic chemical pool; Dissolved oxygen concentration; Lacustrine biota; Discharge; Turbidity; Land use; Rend Lake; Jefferson & Franklin Counties

231. ----. 1978. Areawide waste treatment and water quality management planning: Energy Report: Evaluation of areawide coal production and future projections. Appendix C-1. Greater Egypt Regional Planning and Development Commission, Carbondale, IL, 108p.

Coal mining; Water quality; Land use; Economics; Waste disposal; Reclamation; Southern Illinois

232. ----. 1978. Areawide waste treatment and water quality management planning: Geology of the coal-mining portion of the southern Illinois 208 area and its application to water quality problems. Appendix C-2. Greater Egypt Regional Planning and Development Commission, Carbondale, IL, 59p.

Water quality; Coal mining; Topography; Geologic characteristics; Acid mine drainage; pH; Organic-inorganic chemical pools

233. ----. 1978. Areawide waste treatment and water quality management planning: Rural sewage in the 208 area. Appendix B-3. Greater Egypt Regional Planning and Development Commission, Carbondale, IL, 44p.

Sewage; Waste disposal; Sewage treatment; Water quality; Economics; Soil type; Soil texture & structure; Nutrients

234. ----. 1978. Areawide waste treatment and water quality management planning: The 208 macroinvertebrate study report - the effects of acid mine drainage on mean species diversity in six southern Illinois streams. Appendix C-4. Greater Egypt Regional Planning and Development Commission, Carbondale, IL, 71p.

Acid mine drainage; Coal mining; Surface mines; Underground mines; Water quality; pH; Organic-inorganic chemical pools; Riverine fauna; Invertebrates; Habitat structure; Community composition; Southern Illinois

235. ----. 1980. Areawide waste treatment and water quality management planning - Priority areas: Rend Lake and Cedar

Lake watersheds. Final report. Greater Egypt Regional Planning and Development Commission, Carbondale, Illinois, 49p.

236. ----. 1980. Areawide waste treatment and water quality management planning. Erosion control priorities and progress reporting: Jackson County. Greater Egypt Regional Planning and Development Commission, Carbondale, Illinois, 43p.

Erosion control; Soil conservation; Water quality; Soil loss; Soil type; Conservation tillage; Vegetation cover; Jackson County; Illinois

237. ----. 1980. Areawide waste treatment and water quality management planning. Oilfield brine: A survey of land damage in Hamilton County. Greater Egypt Regional Planning and Development Commission, Carbondale, Illinois, 65p.

Water quality; Water supply; Oil field brine; Soil erosion; Erodibility; Erosion control; Erosion; Watershed management; USLE; Hamilton County; Site specific

238. ----. 1980. Areawide waste treatment and water quality management planning. Orchard land conversion and water quality. Greater Egypt Regional Planning and Development Commission, Carbondale, Illinois, 56p.

Erosion; Soil erosion; Water quality; Chemical pollutants; Erosion control; Soil loss; Orchards; Land use; USLE; Cedar Lake Watershed; Jackson County

239. ----. 1980. Areawide waste treatment and water quality management planning. Soil erosion potential of reclaimed agricultural lands. Greater Egypt Regional Planning and Development Commission, Carbondale, Illinois, 33p.

Water quality; Erosion control; Erosion rates; Sedimentation; Streams; Mining; Surface mining; Coal; Legislation; Revegetation methods; Reclamation; Vegetation cover; Land development; Acid drainage; Soil loss; Aquatic biota; USLE; Big Muddy River Basin; Saline River Basin; Perry County

240. ----. 1980. Areawide waste treatment and water quality management planning: Stream use in southern Illinois. Greater Egypt Regional Planning and Development Commission, Carbondale, IL, 44p.

Water quality; Water supply; Sewage treatment; Stream use; Point source pollution; Non-point source pollution; Land use; Imported material

241. ----. 1982. Areawide waste treatment and water quality management planning. Erosion potential of reclaimed agricultural lands in Perry County. Greater Egypt Regional Planning and Development Commission, Carbondale, Illinois, 74p.

Perry county; Coal mining; Surface mining; Erosion control; Soil erosion; Erosion potential; Overburden composition; Reclamation; Soil conservation; Crop land; Tillage methods; Slope; Topography; Soil loss; USLE

242. Great Lakes Basin Commission. 1975. Appendix 18, erosion and sedimentation, Great Lakes Basin farmwork study. Great Lakes Basin Commission, Ann Arbor, Michigan, Public Information Office, 127p.

Erosion; Sedimentation; Illinois; Indiana; Ohio; Wisconsin; Erosion rates; Channel erosion; Sheet erosion; Bank erosion; Wind erosion; Erosion control; Suspended load; Sedimentation rates; Reservoir silting; Land use; Agriculture; Forest; Dredging; Harbors; Navigation; Water quality; Organics

243. Great Lakes Basin Commission, U.S. Department of Agriculture and Soil Conservation Service. 1977. Proceedings of the Workshop on the Role of Vegetation in Stabilization of the Great Lakes Shoreline. Great Lakes Basin Commission, Ann Arbor, MI, 113p.

Shoreline erosion; Shoreline protection; Wave action; Storm events; Bluff denudation; Slope stability; Vegetation control; Vegetation composition; Wetlands; Fertilizer application

244. Griffith, D. R., J. J. Mannering and W. C. Moldenhauer. 1977. Conservation tillage in the eastern corn belt. J. Soil and Water Conservation vol. 32, no. 1, pp. 20-28.

Tillage methods; Conservation tillage; Midwest; Erosion; Crop yield; Soil moisture; Economics; Fertilizer application; Surface cover; Soil structure; Pest problems; Pesticide application

245. Grim, E. C. and R. D. Hill. 1974. Environmental protection in surface mining of coal. U.S. Environmental Protection Agency, Office of Research & Development, National Environmental Research Center. EPA-670/2-74-093, Cincinnati, Ohio.

Surface mining; Reclamation; Revegetation; Erosion control; Acid mine drainage; Organic-inorganic chemical pool; Suspended sediment load; Land use

246. Grimsrud, G. P., E. J. Finnemore and H. J. Owen. 1976. Evaluation of water quality models: a management guide for planners. U.S. Environmental Protection Agency, EPA-600/5-76-004, Washington, D.C., 176p.

Water quality; Model; Mathematical models; Cost-benefit analysis; U.S.

247. Griswold, B. L., C. Edwards, L. Woods and E. Weber. 1978. Some effects of stream channelization on fish populations,

macro-invertebrates, and fishing in Ohio and Indiana. U.S. Fish and Wildlife Service, FWS/OBS-77/46, Washington, D.C., 64p.

Ohio; Indiana; Stream alteration; Channelization; Fish; Invertebrates; Recreation; Flow geometry; Bed-bank stability; Habitat structure

248. Gross, D. L. and R. C. Berg. 1981. Geology of the Kankakee River System in Kankakee County, Illinois. Illinois State Geological Survey, Environmental Geology Notes no.92, Champaign, 80p.

Sedimentation; Bed material; Channel morphology; Sediment composition; Particle size; Topography; Kankakee River

249. Gross, D. L. And Others. 1970. Preliminary stratigraphy of unconsolidated sediments from the southwestern part of Lake Michigan. Illinois Geological Survey, Environmental Geology Notes 30, Urbana, IL, 20p.

Sediment composition; Trace metals; Particle size; Data survey; Mineralogy

250. Guntermann, K., M. T. Lee, A. S. Narayanan and E. R. Swanson. 1974. Soil loss from Illinois farms. Economic analysis productivity loss and sedimentation damage. Illinois University, Department of Agricultural Economics, Urbana-Champaign, Illinois, 76p.

Contour farming; Crop rotation; Economic analysis; Farm income; Flood events; Recreation; Reservoir; Sedimentation; Social impacts; Terracing; Tillage methods

251. Guntermann, K. L., M. T. Lee and E. R. Swanson. 1975. The off-site sediment damage function in selected Illinois watersheds. Journal of Soil and Water Conservation vol. 30, no. 5, pp. 219-224.

Soil conservation; Soil erosion; Economics; Off-site sediment damage; Sedimentation; Sedimentation rates; Lakes; Rivers; Tillage practices; Soil conservation; Erosion control; Water quality

252. Gupta, S. C., L. A. Onstad and W. E. Larson. 1979. Predicting the effects of tillage and crop residue management on soil erosion. J. Soil and Water Conserv. vol. 34, no. 2, pp. 77-79.

Tillage methods; Crop residue; Soil loss; Universal soil loss equation; Midwest

253. Guy, H. P. 1970. Fluvial sediment concepts. Geological Survey. Techniques of Water Resources Investigations of the USGS, book 3, chapter C1, Washington, 55p.

Sediment transport; Suspended sediment bed load; Erosion potential; Particle size; Overland flow; Stream flow; Channel morphology; Mass wasting; U.S.A.

254. Guy, H. P. and V. W. Norman. 1970. Field methods for measurement of fluvial sediment. In: Techniques of Water Resources Investigations. U.S. Geological Survey, Washington, D.C., p. 59.

Suspended sediment load; Bed load; Bed-bank texture & structure; Discharge; Bed material; Suspended sediment; Trap efficiency; Sampling techniques

255. Haan, C. T. 1971. Movement of pesticides by runoff and erosion. Transactions American Society of Agricultural Engineers vol. 14(3), pp. 445-447.

256. Haan, C. T. and B. J. Barfield. 1978. Hydrology and sedimentology of surface mined land. University of Kentucky, Lexington, KY, 286p.

Surface mined land; Hydrology; Storm water runoff; Flood events; Infiltration; Channel erosion; Bank protection; Soil erosion; Soil loss; Sedimentation; Detention basins; Trap efficiency; Comprehensive mathematical model; USLE

257. Hagerty, D. J. 1980. Multi-factor analysis of bank caving along a navigable stream. National Waterways Roundtable Proceedings, Institute for Water Resources Report IWR-80-1, Norfolk, Virginia, pp. 463-493.

Waterways; Bank erosion; Flood control; Dams; Water level; Ohio River; Regulation; Water level; Land use; Wave action; Rivers; Bank stability

258. Hagerty, D. J., M. F. Spoor and C. R. Ullrich. 1981. Bank failure and erosion of the Ohio River. Engineering Geology vol. 17, no. 3, pp. 141-158.

Bank erosion; Dam construction; Water depth; Navigation; Towboat traffic; Flood events; Bank stability; Ohio River; River use; Discharge; Erodibility; Wave action; Land use

259. Hagman, B. B., J. G. Konrad and F. W. Madison. 1980. Methods for controlling erosion and sedimentation from residential construction activities. In: National Conference on Urban Erosion and Sediment Control. Institutions and Technologies. Great Lakes National Program Office, U. S. Environmental Protection Agency (EPA-905/9-80-002), Chicago, pp. 99-105.

Erosion control; Sedimentation; Construction activities; Site planning & management; Detention system; Streets; Sedimentation basins; Soil conservation; Environmental impact analysis; Sediment control; Residential areas; Soil loss; Overland flow; Economics

260. Haith, D. A. and R. C. Loehr. 1979. Effectiveness of soil and water conservation practices for pollution control. Final report, 10/76 to 10/78. U.S. Environmental Protection Agency, EPA-600/3-79-106, Athens, GA, 480p.

Water quality; Sediment; Nutrients; Pesticide application; Data survey; Farm income; Economic analysis; Mathematical model; Farm management; Conservation tillage; Non-point source pollution; Conventional tillage; Erosion control; Pollutant transport

261. Hale, M. D. 1966. Lakes and Streams. In: Natural Features of Indiana - Symposium 1966, A.A. Lindsey, ed. Indiana Academy of Science, Indianapolis, pp. 91-99.

262. Hallermeier, R. J. 1980. Sand motion initiation by water waves: Two asymptotes. Journal of the Waterway Port, Coastal and Ocean Division, ASCE vol. 106, no. ww3, pp. 299-318.

263. Happ, S. C., G. Rittenhouse and G. C. Dobson. 1940. Some principles of accelerated stream and valley sedimentation. US Department of Agriculture Technical Bulletin no.695, Washington, D. C., 134p.

Sedimentation; Streams; Flood events; Stream bank erosion; Erosion rates; Flood control; Channel flow; Erosion; Flow geometry

264. Harlin, J. M. 1980. The effect of precipitation variability on drainage basin morphometry. American Journal of Science vol. 280, no. 8, pp. 812-825.

Precipitation; Sediment yield; Erosion rates; Stream equilibrium; Mathematical model

265. Harmeson, R. H., T. E. Larson, L. M. Henly, R. A. Sinclair and J. C. Neill. 1973. Quality of surface water in Illinois, 1966-1971. Illinois State Water Survey, Department of Registration and Education, Bulletin 56, Urbana, IL.

Water quality; Illinois; Streams; Temperature; Organic-inorganic chemical pool; Heavy metal concentration; Nutrients

266. Harrison, W., E. T. Kucera, C. Tome, L. S. Vanloon and A. Van Luik. 1981. Chemistry of bottom sediments from the Cal-sag channel and the Des Plaines and Illinois Rivers between Joliet and Havana, Illinois. Argonne National Laboratory, Argonne, Illinois, 62p.

Bed material; Sediment composition; Dredging; Heavy metals; Trace elements; Reclamation; Abandoned mines; Channel morphology; Des Plaines River; Illinois River

267. Harrold, L. L. 1972. Soil erosion by water as affected by reduced tillage systems. In: Proceedings of No Tillage Systems Symposium, Ohio State University, Columbus, OH, pp. 21-29.
- Ohio; Reduced tillage; Conventional tillage; Crop rotation; Zero tillage; Crop residue
268. Harrold, L. L. and W. M. Edwards. 1970. Watershed studies of agricultural pollution. Ohio Reports of Research and Development vol. 55, pp. 85-86.
- Watershed; Sediment; Pollutant transport; Runoff; Pesticide application; Nutrients; Tillage methods; Ohio
269. Hassett, J. J., J. C. Means, W. L. Banwart and S. G. Wood. 1980. Sorption properties of sediments and energy related pollutants. University of Illinois, Department of Agronomy, Environmental Research Lab., Athens, Georgia, 150p.
- Sedimentation; Soil composition; Pollutants; Adsorbed material; Nitrogen; Temperature; Rivers; Industrial waste; Coal mines; Bed characteristics; Bank composition; Organic-inorganic chemical pools
270. Hays, O. E., A. G. McCall and F. G. Bell. 1949. Investigations in erosion control and reclamation of eroded land at the Upper Mississippi Valley Conservation Experiment Station near LaCrosse, Wisconsin, 1933-43. USDA, Tech. Bull. No. 973, Washington, D.C., 87p.
- Mississippi River; Erosion control; Watershed; Wisconsin; Runoff; Row crops; Pastures; Soil loss; Terracing; Tillage methods; Crop rotation; Slope; Contour farming; Strip cropping
271. Heady, E. O. 1978. National environmental models of agricultural policy, land use, and water quality, Final report. Iowa State University Center for Agricultural and Rural Development National Science Foundation, NSF/RA-78/274, Washington, D.C., 179p.
- Soil erosion; Economic analysis; Computer models; Water quality; Policy; Land use; Sociology; Erosion control; Government regulations; Water supply; Farm income; Non-point source pollution; U.S.; Sediment; Pesticide; Tillage methods; Fertilizer application; Feedlot management; Farm management
272. Heady, E. O. and K. J. Nicol. 1975. Models of land and water allocation to improve environment and water quality through soil loss controls. Water Resources Research vol. 11, no. 6, pp. 795-800.
- Soil loss; Erosion control; Water quality; U.S.; Computer model; Crop production; Sedimentation; Pollutant transport;

Livestock wastes; Nitrogen; Universal soil loss equation; Production costs; Economic analysis; Tillage methods; Land use

273. Heady, E. O. and G. Vocke. 1979. Programmed impacts of environmental restraints applied to U.S. agriculture. J. Env. Qual. vol. 8, no. 2, pp. 143-148.

Computer model; Economic analysis; U.S.; Soil loss; Nitrogen; Land use; Crop production; Tillage methods; Erosion control

274. Heady, E. O. and G. F. Vocke. 1978. Trade-offs between erosion control and production costs in U.S. agriculture. J. Soil and Water Conserv. vol. 33, no. 5, pp. 227-230.

Erosion control; Production costs; U.S.; Computer model; Soil loss; Economic analysis; Tillage methods; Policy

275. Heinemann, H. G., R. F. Holt and D. L. Rausch. 1973. Sediment and nutrient research on selected Corn Belt reservoirs. In: Man-made Lakes: Their Problems and Environmental Effects, W.C. Ackermann, G.F. White and E.B. Worthington, eds. American Geophysical Union, Geophysical Monograph 17, pp. 381-386.

Missouri; Minnesota; Reservoir; Sediment trapping; Trap efficiency; Nutrients; Agriculture; Watershed; Phosphorus

276. Helley, E. J. and W. Smith. 1971. Development and calibration of a pressure-difference bed load sampler. Geological Survey, Water Resources Division, Menlo Park, CA, 18p.

Sediment transport; Streams; Fluvial processes; Bed load; Trap efficiency; Mathematical models; Particle size; Slopes; Velocity; Discharge; Sedimentation; Sediment load

277. Henderson, F. M. 1966. Open Channel Flow. Macmillan, New York, 522p.

Channel flow; Velocity; Flow geometry; Discharge; Computer models; Water level regulation; Bridges; Dams; Rivers; Run-off; Sediment transport; Bed load; Suspended load; Models; Wave action; Sedimentation

278. Herricks, E. E. and C. J. Gantzer. 1980. Effects of barge passage on the water quality of the Kaskaskia River. University of Illinois, Department of Civil Engineering, UILI-ENG-80-2025, Urbana-Champaign, IL, 40p.

Water quality; Navigation; Flow geometry; Scour; Bed-bank composition; Dissolved oxygen concentration; Water temperature; Suspended solids; Turbidity; Kaskaskia River; Resuspension

279. Herricks, E. E., A. J. Krzysik, R. E. Szafoni and D. J. Tazik. 1981. Best current practices for fish and wildlife on surface-mined lands in the eastern interior coal region. U.S. Fish & Wildlife Service, Office of Biological Services, Eastern Energy and Land-Use Team, Report no. FWS/OBS-80/68, Kearneysville, WV, 212p.

Coal mines; Reclamation; Coal mining; Revegetation; Fish & wildlife; Wetland development; Water diversion; Land use; Erosion control

280. Herzog, B. L., K. Cartwright, T. M. Johnson and H. J. H. Harris. 1981. A study of trench covers to minimize infiltration at waste disposal sites Task 1 report: Review of present practices and annotated bibliography. Illinois State Geological Survey, Contract Report no.1981-5, Champaign, 245p.

Infiltration; Waste disposal; Overland flow; Precipitation; Groundwater; Overburden composition & characteristics

281. Hester, N. C. and G. S. Fraser. 1973. Geology applied to man's use of transitory coastal areas [Abstract]. Geological Society of America, Abstracts with Programs vol.5, no.7, Dallas, pp. 667-667.

Erosion; Sedimentation; Lake level; Beach erosion; Lakes; Shorelines; Lake Michigan

282. ----. 1973. Sedimentology of a beach ridge complex and its significance in land-use planning. Illinois State Geological Survey, Environmental Geology Notes no.63, Champaign, 24p.

Lake County Illinois; Lake Michigan; Kenosha County, Wisconsin; Beach erosion; Shoreline erosion; Sedimentation; Lake morphology; Wave action; Sedimentary processes; Particle size; Economics; Land use; Shoreline protection

283. ----. 1975. Significance of sedimentological studies to man's use of transitory coastal areas. Environmental Geology vol. 1, no. 2, pp. 115-127.

Beach erosion; Sedimentation; Beach-ridge complexes; Lake level; Shoreline protection; Beach nourishment; Erosion control; Bed-bank texture & structure; Particle size; Lake morphology; Southwestern Lake Michigan

284. Hey, D. L. and R. S. Gemell. 1974. Metropolitan water supply allocation and operation. University of Illinois, Water Resources Center, Research Report no.83, Urbana, 124p.

Water supply management; Water supply; Economics; Urban planning; Chemicals; Best management practices; Water treatment plants; Industrial areas; Commercial areas; Wastewater treatment plants; Flood control; Storm water runoff; Water quality; Models; Runoff

285. Hill, A. R. 1976. The environmental impact of agricultural land drainage. *Journal of Environmental Management* vol. 4, pp. 251-274.
- Drainage alteration; Agriculture; Vegetation loss; Palustrine vegetation; Riparian zones; Wildlife; Habitat; Groundwater; Streams & rivers; Discharge; Channelization; Permanent wetlands; Sediment loads; Channel morphology; Water temperature; Aquatic biota
286. Hill, R. D. 1971. Reclamation and vegetation of strip-mined lands for pollution and erosion control. *Transactions of American Society of Agricultural Engineers* vol. 14, no. 2, pp. 268-272.
- Strip mined land; Reclamation; Revegetation; Erosion control; Economics; Acid mine drainage; Organic-inorganic chemical pool; Spoil banks; Plant type; Soil composition
287. Hjelmfelt, A. T. and C. W. Lenau. 1969. Nonequilibrium transport of suspended sediment. Missouri University, Department of Civil Engineering, Columbia, Missouri, 34p.
- Suspended sediment; Sedimentation; Sediment transport; Erosion; Mathematical models; Bed load; Channel flow; Sediment concentration
288. Hjelmfelt, A. T., Jr. 1976. Modeling of soil movement across a watershed. Office of Water Research and Technology, OWRT-A-076-MO(1), Washington, D.C., 68p.
- Channel flow; Infiltration; Models; Precipitation; Overland flow; Sediment transport; Soil detachment; Watershed
289. Hopkins, G. R., R. W. Vance and B. Kasraie. 1975. Scour around bridge piers. West Virginia University, Engineering Experiment Station, Morgantown, West Virginia, 205p.
- Bridges; Stream erosion; Streams; Scour; Indiana; Erosion
290. ----. 1980. Scour around bridge piers. West Virginia University, Engineering Experiment Station, Morgantown, Virginia, 145p.
- Bridges; Stream erosion; Stream flow; Scour; Hydrologic data; Erosion; Erodibility; Indiana
291. Hoskins, J. K., C. C. Ruchhoft and L. G. Williams. 1927. A study of the pollution and natural purification of the Illinois River. I. Surveys and laboratory studies. U.S. Public Health Service, Public Health Bulletin No. 171, Washington, D.C., 208p.

Illinois River; Watershed; Sewage; Urban; Point source pollution; Industrial wastes; Flow geometry; Hydrologic data; Water quality; Data survey; Microorganisms; Dissolved oxygen concentration; Turbidity; Suspended solids

292. Huff, F. A. 1981. Hydrometeorology of heavy rainstorms in selected Illinois basins. Illinois State Water Survey, Report of Investigation no. 96, ISWS/RI-96/81, Champaign, IL, 91p.

Illinois; Storm events; Hydrologic data; Rainfall intensity; Basin morphology

293. Hullinger, D. L. 1974. Selected heavy metals in 16 public water supply impoundments in Illinois. Illinois State Water Survey Report, Peoria, IL, 14p.

Heavy metal concentration; Water supply; Water quality; Illinois; Toxicity; Regulations; Precipitation

294. Hunt, S. R. 1974. Bedrock stratigraphy as a tool in regional slope evaluation, Upper Illinois River Valley. University of Illinois, Master's thesis, Urbana, 44p.

Slope stability; Mass wasting; General geology; Rainfall; Erosion; Hydrology; Northern Illinois

295. ----. 1974. Regional geologic control in a landslide area along the Illinois River Valley [Abstract]. Geological Society of America, Abstracts with Programs, vol.6, no.6, Kent, Ohio, p. 517.

Mass wasting; Slope failures; Slope stability; Bureau, Putnam, LaSalle Counties; Illinois

296. Hynson, J., P. Adamus, S. Tibbetts and R. Darnell. 1982. Handbook for protection of fish and wildlife from construction of farm and forest roads; Best management practices for building activities associated with the discharge of dredged or filled material. U.S. Department of the Interior, Fish and Wildlife Service, Washington, D.C, 185p.

Roadways; Construction; Fish and wildlife; Roadway design; Erosion control; Soil exposure; Riparian & slope protection

297. Illinois Department of Agriculture. 1977. Illinois Soil and Water Conservation Districts Act. Illinois Department of Agriculture, Bureau of Soil and Water Conservation, Springfield, 19p.

Legislation; Illinois; Land use; Erosion control; Water quality; Sediment

298. ----. April 18, 1980. State erosion and sediment control guidelines, as adopted April 18, 1980. Illinois Department of Agriculture, Springfield, IL, 16p.

Erosion control; Sediment control; Soil loss; Legislation; Vegetation cover; Construction activities; Universal soil loss equation; Soil conservation; Tillage methods; Soil exposure; Soil structure

299. ----. 1982. State erosion and sediment control guidelines. Illinois, Division of Natural Resources, Springfield, 10p.

Conservation tillage; Diversion structures; Economics; Erosion rates; Grassed waterways; Lakes; Legislation; Streams; Terracing; Universal soil loss equation; Vegetation cover

300. Illinois Department of Mines and Minerals. 1980. The Surface Coal Mining Land Conservation and Reclamation Act; state program rules and regulations. Illinois Department of Mines and Minerals, Springfield, IL, 317p.

Surface mining; Coal mines; Land use; Reclamation; Mine management; Government regulation

301. Illinois Department of Transportation. 1976. Illinois coastal zone management program. 2nd year work. Volume III. Beach and bluff protection. Technical Appendix. Illinois Department of Transportation, Division of Water Resources, Springfield, 271p.

Erosion; Beach erosion; Bluff denudation; Wave action; Water level; Sediment transport; Shoreline protection; Beach nourishment; Environmental impact analysis; Lake Michigan

302. ----. 1976. Living with the Lake. A Guide to Illinois Lakeshore Management. Illinois Coastal Zone Management Program, Chicago, IL, 24p.

Water quality; Erosion; Sedimentation; Recreation; Wildlife; Shoreline protection; Lake Michigan

303. ----. 1980. Lake Michigan shore protection study, Illinois shoreline: Wisconsin state line to Hollywood Boulevard, Chicago - Main Report. Illinois Department of Transportation, Division of Water Resources, Springfield, 30p.

Shore protection; Erosion; Bed & shore characteristics; Bed & shore stability; Sediment transport; Economics; Lake morphology; Lake Michigan

304. ----. 1980. Lake Michigan shore protection study. Illinois shoreline: Wisconsin state line to Hollywood Boulevard, Chicago - Appendix 3: Shore protection alternatives and guidelines for selection. Illinois Department of Transportation, Division of Water Resources, Springfield, 62p.

Shoreline protection; Seawalls; Groins; Vegetation; Rip rap; Wave action; Erosion; Lake level; Lake morphology; Shore characteristics; Bed-bank texture & structure; Lake Michigan

305. ----. 1980. Lake Michigan shore protection study. Illinois shoreline: Wisconsin state line to Hollywood Boulevard, Chicago - Appendix 1: Assessment of conditions and processes. Illinois Department of Transportation, Division of Water Resources, Springfield, 266p.
- Shoreline protection; Shoreline erosion; Bluff denudation; Wave action; Lake level fluctuation; Sediment transport; Beach nourishment
306. ----. 1980. Lake Michigan shore protection study. Illinois shoreline: Wisconsin state line to Hollywood Boulevard, Chicago - Appendix 2: Effect of Great Lakes Naval Training Center Harbor on the Lake Michigan shoreline. Illinois Department of Transportation, Division of Natural Resources, Springfield, 31p.
- Harbors; Siltation; Sediment diversion; Sediment transport; Lake morphology; Beach erosion; Lake sedimentation; Water depth
307. ----. 1980. Lake Michigan shore protection study. Illinois shoreline: Wisconsin state line to Hollywood, Chicago - Appendix 4: Recommended shore protection measures. Illinois Department of Transportation, Division of Water Resources, Springfield, 49p.
- Shoreline erosion; Shoreline protection; Rip rap; Groins; Economics; Lake morphology; Lake Michigan
308. ----. 1982. Report for drainage and flood control: Brainard creek, Kankakee Illinois, Kankakee County. Illinois Department of Transportation, Division of Water Resources, Springfield, 10p.
- Flood events; Water level; Diversion structures; Storm sewer discharge; Drainage area; Economics
309. Illinois Department of Transportation, Division Of Water Resources, Illinois State Water Survey, Institute for Environmental Quality and Homer Kuder. 1978. Sediment and sedimentation in Kankakee and Iroquois River. Illinois Department of Transportation, Division of Water Resources, Illinois State Water Survey, Institute for Environmental Quality, and Homer Kuder, 12p.
- Sand; Wetlands; Turbidity; Kankakee River; Sediments; Sedimentation; Rivers
310. Illinois Environmental Protection Agency. 1978. Sediment and soil loss in Illinois: Summary. Illinois Institute for Environmental Quality Document no.78/24, Chicago, 20p.

Watershed; Soil loss; Sedimentation rates; Trap efficiency; Land use; Universal soil loss equation; Sediment composition; Sediment yield

311. ----. 1979. 208 Water Quality Management Program: Volume II - Assessment of water quality. Illinois Environmental Protection Agency, Division of Water Pollution Control, Springfield, 100p.

Streams; Lakes; Water quality; Lacustrine biota; Riverine biota; Non-point source pollution; Waste disposal; Organic-inorganic chemical pools; Sediment composition; Groundwater; Illinois

312. ----. 1979. 208 Water Quality Management Program: Volume IV - Non-point sources of pollution; point sources of pollution. Illinois Environmental Protection Agency, Division of Water Pollution Control, Springfield, 223p.

Non-point source pollution; Urban storm water; Construction; Mining; Point source pollution; Water quality; Erosion; Sediment; Erosion control; Waste disposal

313. ----. 1979. 208 Water Quality Management Program: Volume VI - Environmental, economic, and social assessment of the State-wide Water Quality Management Plan. Illinois Environmental Protection Agency, Division of Water Pollution Control, Springfield, 62p.

Agriculture; Erosion; Sedimentation; Farm & crop management; Livestock & pasture management; Urban stormwater; Point source pollution; Reclamation; Abandoned mines; Water quality

314. Illinois Environmental Protection Agency and Illinois Institute for Environmental Quality. 1978. Sediment and soil loss in Illinois: summary. Illinois Institute for Environmental Quality, Document no.78/24, Chicago, IL, 27p.

Sedimentation; Soil erosion; Lakes; Pollutants; Sediments; Particle size; Mathematical model; Water depth; Soil loss; Runoff; Illinois; Sedimentation; Flow geometry; USLE

315. Illinois Environmental Protection Agency, Division Of Water Pollution Control Planning Section. 1982. Water quality management: 208 planning in Illinois, for federal funding years 1977 through 1981. Illinois Environmental Protection Agency, Pollution Control Planning Section, Springfield, IL.

Water quality; Streams; Lakes; Soil erosion; Sedimentation; Livestock waste; Fertilizers; Pesticides; Forest; Mining; Economics; Urban runoff; Groundwater; Agriculture; Construction activities; Water quality; River use; Pollutants

316. Illinois Institute for Environmental Quality. June, 1978. Sediment and soil loss in Illinois. Illinois Environmental Protection Agency, Chicago, IL, 20p.
- Sediment; Soil loss; Illinois; Trap efficiency; Erosion; Slope stability; Particle size; Sediment transport; Organic-inorganic chemical pools; Pesticide application
317. ----. 1978. Task force on agriculture non-point sources of pollution. Final report. Illinois Institute for Environmental Quality, Chicago, 392p.
- Non-point source pollution; Sedimentation; Waterborne erosion; Wind erosion; Best management practices; Fertilizer application; Pesticide application; Livestock wastes; Forest; Recreation; Orchards & nurseries; Soil loss; Turbidity; Legislation; Land use; Aquatic ecosystems; Adsorbed materials; Forest management; Erosion control; Timber harvest management
318. Illinois Institute of Natural Resources. April, 1978. Problem assessment report: soil erosion subcommittee--Illinois agricultural task force on non-point sources of pollution. Illinois Institute of Natural Resources, Springfield, 76p.
- Sedimentation; Erosion; Sediments; Suspended solids; Nutrients; Nitrogen; Phosphorus; Pollutants; Turbidity; Illinois; Sediment transport; Streams; Rivers; Lakes; Land use; Aquatic habitats
319. Illinois State Geological Survey and Illinois Department of Transportation. 1975. Illinois coastal zone management program: 1st year work product. Volume II. Coastal geological studies. Illinois Department of Transportation, Division of Water Resources, Springfield, 276p.
- Erosion; Sedimentation; Erodibility; Bed-shore stability; Sediment composition; Bed-shore characteristics; Sediment transport; Groundwater fluctuation; Water depth; Geology; Lake Michigan
320. Illinois State Water Plan Task Force. 1982. Illinois State water plan, 1981 progress report. Illinois Department of Transportation, Illinois State Water Plan Task Force, Springfield, 197p.
- Watershed management; Erosion; Sedimentation; Erosion control; Water quality; Flood control; Aquatic biota; Recreation; Policy; Illinois
321. ----. 1983. Illinois water research needs and a catalog of water research in Illinois. Illinois State Water Plan Task Force, Special Report No. 5, Water Resources Center, UIIU-WRC-83-0013, Urbana, IL, 91p.

Illinois; Erosion control; Sediment control; Water quality; Groundwater; Aquatic habitat; Riparian zones; Streams; Reservoirs; Lake Michigan; Recreation; Water supply management; Legislation; Sedimentation rates; Tillage methods; Economics; Aquatic biota; Floodplain land use; Wetlands; Water use

322. Illinois State Water Survey. 1980. Physical, chemical, and biological characteristics of Lake Ellyn sediment. Illinois State Water Survey, Contract Report no.243, Champaign, IL, 20p.

Bottom sediments; Sediment composition; Sediment characteristics; Organic-inorganic chemical pools; Trace metals; Sediment-oxygen demands; Benthic macro-invertebrates; Data survey; Illinois

323. Illinois Task force on Agriculture Non-point Sources of Pollution and Soil Erosion Subcommittee. 1978. Problem assessment report. Illinois Institute of Environmental Quality, Chicago, 72p.

Land use; Sediment; Aquatic biota; Recreation; Navigation; Sedimentation; Rill erosion; Sheet erosion; Gully erosion; Bank erosion; Sediment delivery; Nutrients; Pesticide; Wind erosion; Agriculture

324. Illinois Technical Advisory Committee on Water Resources. 1967. Water for Illinois: a plan for action. Illinois Department of Business and Economic Development, Springfield, 452p.

Watershed management; Water supply; Water use; Chemical pollutants; Land use; Flood control; Soil conservation; River use; Navigation; Recreation

325. Indorante, S. J. and I. J. Jansen. 1981. Soil variability on surface-mined and undisturbed land in southern Illinois. Soil Science Society of America Journal vol. 45-3, pp. 564-568.

Surface mined land; Soil type; Reclamation; soil maps; Site specific; Soil composition

326. Interagency Advisory Committee on Water Data. 1981. A study of methods used in measurement and analysis of sediment loads in streams. Interagency Advisory Committee on Water Data, Minneapolis, MN, 134p.

Sediment load; Streams; Suspended sediment; Bed load; Economics; Water depth

327. Interagency Committee on Water Resources Subcommittee on Sedimentation. 1948. Measurement of the sediment discharge of streams. University of Iowa Hydraulic Laboratory, Iowa City, Iowa, 92p.

Sediment load; Streams; Discharge; Sediment transport;
Suspended sediment; Bed load; Velocity; Sedimentation

328. Interagency Committee on Water Resources. Subcommittee on Sedimentation. 1957. Some fundamentals of particle size analysis. St. Anthony Falls Hydraulic Laboratory, Minneapolis, MN, 55p.

Particle size; Velocity; Streams; Sediment load; Bed characteristics; Sedimentation; Sediment concentration

329. International Symposium on Stochastic Hydraulics, 2nd, University Of Lund. 1977. Hydraulic problems solved by stochastic methods. In: Water Resources Publications, L. T. Hjorth and P. Larsen, eds., Fort Collins, CO, p. 602.

Sediment transport; Hydraulic structures; Water supply management; Channel flow; Statistical analysis; Erosion; Wave action; Bed load; Water level regulation; Flow geometry

330. Iowa State University (ed.). 1970. Agricultural Practices and Water Quality. Proceedings of a Conference Concerning the Role of Agriculture in Clean Water, November 1969. Iowa State University, Ames, Iowa, 434p.

331. Israelsen, C. E. and E. K. Israelsen. 1982. Controlling erosion on surface mining sites. 1982 Symposium on Surface Mining Hydrology, Sedimentology, and Reclamation. University of Kentucky, December 5-10, 1982, Lexington, KY, pp. 325-328.

Erosion control; USLE; Mine management; Reclamation; Topography; Slope; Precipitation; Vegetation cover; Chemical treatments; Soil structure; Infiltration

332. Ivens, J. L., N. G. Bhowmik, A. R. Brigham and D. L. Gross. 1981. The Kankakee River yesterday and today. Illinois State Water Survey, Misc. Publication no. 60, Champaign, 24p.

Rivers; Sedimentation; Erosion; Sediment load; Bed material; Flow geometry; Aquatic life; River use; Water quality; Channel morphology; General geology

333. Iwamoto, R. N., E. O. Salo, M. A. Madej and R. L. McComas. 1978. Sediment and water quality: a review of the literature including a suggested approach for water quality criteria. U.S. Environmental Protection Agency, EPA-910/9-78-048, Washington, D.C.

Sediment; Water quality; Suspended sediment; Bed load; Aquatic biota; Organic-inorganic chemical pool; Turbidity; Sedimentation; Best management practices

334. Jackson, H. O. and W. C. Starrett. 1959. Turbidity and sedimentation at Lake Chautauqua, Illinois. J. Wildlife Mgt. vol. 23, pp. 157-168.

Sedimentation rates; Turbidity; Aquatic biota; Suspended sediment; Windspeed & duration; Resuspension

335. Jackson, R. G. 1975. A depositional model of point bars in the lower Wabash River. University of Illinois, Doctoral thesis, Urbana, 263p.

Lower Wabash River; Mathematical model; Deposition; Erosion; Sedimentary processes; Velocity profiles; Hydraulic geometry; Channel morphology; Sedimentation; Erosion; Stratification; Site specific; Field experiments

336. Jackson, R. G. II. 1975. Velocity--bedform--texture patterns of meander bends in the Lower Wabash River of Illinois and Indiana. Geological Society of America Bulletin vol. 86, no. 11, pp. 1511-1522.

Sediments; Rivers; Sediment transport; Velocity; Bed material; Meanders; Bed load; River use; Particle size; Sediment composition; Sand; Dunes; Wave action; Illinois; Indiana

337. Jacobs, A. M. and P. B. DuMontelle. 1974. Erosion of Lake Michigan's shoreline bluffs, Wilmette to Waukegan, Illinois [Abstract]. Geological Society of America, Abstracts with Programs vol.6, no.6, Kent, Ohio, pp. 518-519.

Erosion; Bluff denudation; Lake level; Shore characteristics; Bed & shore stability; Wave action; Mass wasting; Shoreline protection

338. Jain, S. C. 1981. River bed aggradation due to overloading. Journal of the Hydraulics Division, Proceedings of the American Society of Civil Engineers vol. 107, no. HY1, pp. 120-124.

Sediment transport; Aggradation; Bed load; Water depth; Missouri River; Degradation; Mathematical equation; Sediment load; Flow geometry; Channel flow; Sedimentation

339. Jain, S. C. and E. E. Fischer. 1979. Scour around circular bridge piers at high Froude numbers. Iowa Institute of Hydraulic Research, Federal Highway Administration, Washington, D. C., Report no. IIHR-220, Iowa City, Iowa, 71p.

Bridges; Erosion; Stream flow; Flow geometry; Sediment transport; Models; Scour; Sedimentation

340. Jansen, I. J. and J. B. Fehrenbacher. 1982. Reclaiming damaged soils. Illinois Research vol. 24, pp. 12-13.

Erosion; Sedimentation; Erosion control; Sediment trapping; Soil type; Soil loss; Soil characteristics; Reclamation

341. Jansen, J. M. L. 1974. Predicting sediment yield from climate and topography. *Journal of Hydrology* vol. 21, no. 4, pp. 371-380.
- Sediment yield; Climate; Topography; Soil loss; Temperature; Sediment transport; Surface cover; Models; Rivers; Vegetation; Denudation; Erosion rates; Precipitation; Slope; Run-off
342. Johnson, H. P. and W. C. Moldenhauer. 1970. Pollution by sediment: Sources and the detachment and transport processes. *Agricultural Practices and Water Quality*, Iowa State University Press, Ames, Iowa, pp. 3-20.
- Pollutants; Sediment; Sediment transport; Bed load; Suspended load; Soil erosion; Gully erosion; Sheet erosion; Rill erosion; Iowa; Sediment yield; Soil loss; Streams; Bed characteristics
343. Johnson, J. H. 1976. Effects of tow traffic on the resuspension of sediments and on dissolved oxygen concentrations in the Illinois and Upper Mississippi Rivers under normal pool conditions. Final report. Army Engineer Waterways Experiment Station, Vicksburg, MS, 185p.
- Dissolved oxygen concentration; Suspended sediments; River use; Side channels; Resuspension; Turbidity; Navigation; Channel morphology; Illinois River; Mississippi River
344. Johnson, J. H., R. C. Solomon, C. R. Bingham, B. K. Colbert, W. P. Emge, D. B. Mathis and R. W. Hall, Jr. 1974. Environmental analysis and assessment of the Mississippi River 9-ft channel project between St. Louis, Missouri and Cairo, Illinois. U.S. Army Corps of Engineers, St. Louis District, Technical Report Y-74-1, St. Louis, MO, 145p.
- Mississippi River; Illinois; River use; Water depth; Aquatic life; Dredging; Channel flow; Channelization; Navigation; Riverine fauna; Statistical analysis; Sediment; Flow geometry; Particle size; Sediment transport
345. Johnson, R. R. and J. F. McCormick. 1978. Strategies for the protection and management of floodplain wetlands and other riparian ecosystems. Proceedings of symposium held Dec. 11-13, 1978, Callaway Gardens, GA. U.S. Department of Agriculture, U.S. Forest Service, General Technical Report WO-12, Washington D.C., 410p.
- Floodplain; Riparian zones; Land use; U.S.; Illinois; Channelization; Habitat alteration; Permanent wetlands; Seasonal wetlands; Water quality; Land values; Wildlife; Vegetation
346. Jones, B. G., N. M. Howard, C. C. Meek and J. Tomkins. 1972. Transport processes of particles in dilute suspensions in turbulent flow - phase II. University of Illinois, Water Resources Center Report no.58, Urbana, 122p.

Suspended sediment; Pollutants; Sedimentation; Sediment transport; Erosion; Particle size; Organic-inorganic chemical pools

347. ----. Dec, 1974. Transport processes of particles in dilute suspensions in turbulent water flow. Phase III. University of Illinois, Water Resources Center, Research report no. 91, UILU-WRC--74-0091, Urbana, Illinois, 110p.

Sediment transport; Suspended sediment; Sedimentation; Erosion; Pollutants; Particle size; Velocity; Statistical analysis; Flow geometry

348. Jones, J. R. and R. W. Bachmann. 1979. Phosphorus removal by sedimentation in some Iowa reservoirs. In: Proceedings: Congress in Denmark 1977 Part 3. International Vereinigung fur Theoretische und Angewandte Limnologie, pp. 1576-1580.

Reservoirs; Phosphorus; Nutrient; Sedimentation rates; Iowa; Lakes; Mathematical models; Sedimentation; Nutrient cycling; Sediments; Siltation; Models; Flow geometry

349. Jordan, P. R. 1979. Relation of sediment yield to climatic and physical characteristics in the Missouri River basin. Geological Survey Water-Resources Investigations 79-49, Geological Survey, Lawrence, KS, Water Resources Div., 26p.

Sediment transport; Streamflow; Sediment yields; Reservoirs; Missouri; Rivers; Basin fill; Hydrologic data; Sediment load; Climate; Sedimentation; Water temperature

350. Kao, D. T. 1980. Determination of sediment filtration efficiency of grass media. University of Kentucky. Water Resources Research Institute, Lexington, KY.

Vegetation; Sediments; Vegetation cover; Sediment control; Sediment trapping; Bed load; Velocity; Flow; Sedimentation

351. Karim, F., T. E. II Croley and J. F. Kennedy. 1979. A numerical model for computation of sedimentation in lakes and reservoirs. National Technical Information Service, Springfield, VA 22161 as PB80-204456, 409p.

Models; Sedimentation; Lakes; Reservoirs; Iowa; Lake morphology; Sediment; Particle size; Sediment composition; Computer models; Mathematical models; Channel morphology; Siltation; Water supply; Flow geometry; Water depth

352. ----. 1979. Reservoir. Part III. Sedimentation in Saylorville Lake. Iowa University, Institute of Hydraulic Research, Office of Water Research and Technology, Washington D. C., Report no. IIHR-226, Iowa City, Iowa, 500p.

Lakes; Reservoirs; Sediments; Pollutants; Mathematical models; Sedimentation rate; Erosion; Sands; Silts; Soil

texture; Deposition; Bank composition; Sediment composition; Sedimentation

353. Karr, J. R. 1981. Assessment of biotic integrity using fish communities. Fisheries vol. 6(6), pp. 21-27.

Water quality; Fish; Aquatic biota; Trophic structure; Streams & rivers; Illinois; Indiana; Environmental impact analysis

354. ----. 1981. An integrated approach to the management of land resources. In: Proceedings of a Symposium on Wildlife Management on Private Lands, R.T. Dumke, G.V. Burger and J.R. March, eds. The Wildlife Society, Wisconsin Chapter, Madison, WI, pp. 164-192.

Wildlife; Habitat alteration; Universal soil loss equation; Sedimentation; Land use; Water quality; Legislation; Non-point source pollution; Social impacts

355. Karr, J. R. and D. R. Dudley. 1978. Biological integrity of a headwater stream: evidence of degradation, prospects for recovery. In: Environmental Impact of Land Use on Water Quality: Final Report on the Black Creek Project (Supplementary Comments), J. Lake and J. Morrison, eds. U.S. Environmental Protection Agency, EPA-905/9-77-007-D, Chicago, IL, pp. 3-25.

Land use; Streams; Water quality; Aquatic ecosystem; Aquatic biota; Watershed management; Habitat structure; Fish; Aquatic food chain; Particulate organic matter; Invertebrates; Flow geometry

356. ----. 1976. Determinants of water quality in the Black Creek watershed. In: Best Management Practices for Non-point Source Pollution Control Seminar. U.S. Environmental Protection Agency, EPA-905/9-76-005, Chicago, IL, pp. 171-184.

Indiana; Water quality; Watershed; Pollutants; Land use; Suspended solids; Turbidity; Microorganisms; Particulate organic matter

357. ----. 1981. Ecological perspective on water quality goals. Environ. Mgt. vol. 5, no. 1, pp. 55-68.

Watershed management; Non-point source pollution; Aquatic ecosystem; Aquatic biota; Habitat structure; Streams; Flow geometry; Best management practices; Water quality; Erosion control; Fish; Organic matter; Policy

358. Karr, J. R. and O. T. Gorman. 1975. Effects of land treatment on the aquatic environment. Section 108(a) demonstration project. In: Non-point Source Pollution Seminar. U.S. Environmental Protection Agency, EPA-905/9-75-007, Chicago, IL, pp. 120-150.

Streams; Aquatic ecosystems; Riparian zones; Universal soil loss equation; Water quality; Channelization; Vegetation cover; Indiana; Suspended solids; Fish; Forests

359. Karr, J. R. and I. J. Schlosser. 1977. Impact of nearstream vegetation and stream morphology on water quality and stream biota. U.S. Environmental Protection Agency, EPA-600/3-77-097, 103p.

Riparian vegetation; Bank erosion; Channel morphology; Bank protection; Riverine biota; Water quality; Sediment load; Water temperature; Suspended sediment; Watershed management; Economics

360. ----. 1978. Water resources and the land-water interface. Science vol. 201, pp. 229-234.

Non-point source pollution; Erosion control; Water quality; Riparian zones; Sediment transport; Water temperature; Aquatic biota; Suspended sediment; Channelization; Universal soil loss equation; Streams

361. Karr, J. R., L. A. Toth and G. D. Garman. 1981. Habitat preservation for midwest stream fishes: principles and guidelines. U.S. Environmental Protection Agency, EPA-600/3-83-006, 120p.

Aquatic habitats; Fish; Habitat structure; Streams; Water quality; Flow geometry; Watershed management; Riparian zones; Bed-bank composition; Flood events; Construction activities; Channel morphology; Legislation; Policy; Economics; Land use; Sediment transport

362. Kasal, J. 1976. Trade offs between farm income and selected environmental indicators: a case study of soil loss, fertilizer, and land use constraints. USDA, Economic Research Service, Tech. Bull. No. 1550, Washington, D.C., 28p.

Farm income; Economic analysis; Soil loss; Fertilizer application; Land use; Policy; Computer model; Flood control; Watershed; Environmental quality

363. Keene, K. R. 1969. Problems with highway cuts in loess near East St. Louis, Illinois. Annual Highway Geology Symposium Proceedings, 1969, no.20, pp. 30-38.

Highways; Illinois; Erosion control; Soil moisture; Deposition; Diversion structures; Vegetation; Slope stabilization; Slopes; Soil type; Construction activities; Runoff; Surface cover; Groundwater

364. Kennedy, E. J., R. R. Ruch, H. J. Gluskdter and N. F. Shimp. 1971. Environmental studies of mercury and other elements in coal and lake sediments as determined by neutron activation analysis. Illinois State Geological Survey, Urbana, Illinois, pp. 205-215.

Lakes; Sediment composition; Bed material; Chemical pollutants; Coal; Trace metals; Environmental quality; Illinois; Lake Michigan

365. Keown, M. P., E. A. Dardeau, Jr. and E. M. Causey. 1981. Characterization of the suspended-sediment regime and bed-material gradation of the Mississippi River Basin. Potamology program (P-I). Report 1, Volume I. Army Engineer Waterways Experiment Station, Vicksburg, Mississippi, 500p.
- River; Suspended sediments; Mississippi River; Bed load; Sand; Gravel; Silt; Particle size; Channel morphology; Sedimentation; Land use
366. Keown, M. P., E. A. Dardeau, Jr. and J. G. Kennedy. March, 1977. Inventory of sediment sample collection stations in the Mississippi River Basin. Army Engineer Waterway Experiment Station, Vicksburg, MS, 495p.
- Mississippi River; Sediments; Sedimentation; Rivers; Sediment transport; Sediment yield; Discharge; Suspended sediment
367. Kerssens, P. J. M. 1982. Mining boom and sediment management. 1982 Symposium on Surface Mining Hydrology, Sedimentology, and Reclamation. University of Kentucky, December 5-10, 1982, Lexington, KY, pp. 635-640.
- Erosion; Stream morphology; Stream equilibrium; Sediment load
368. Klimstra, W. D. 1980. Problem sites: Surface-mined lands in Illinois. Illinois Institute of Natural Resources Document no. 80/12, Chicago, 313p.
- Surface mines; Reclamation; Erosion; Government regulations; Water quality; Spoil banks; Soil fertility; pH; Revegetation; Acid mine drainage; Gob piles; Illinois
369. Konik, J. 1980. Some physical, chemical and biological characteristics of non-problem waters occurring on lands surface-mined for coal. Illinois Institute of Natural Resources Document no. 80/14, Chicago, 78p.
- Surface mines; Organic-inorganic chemical pools; Detention basins; Reclamation; Wetland development; Lacustrine fauna; Mine ponds; Lacustrine vegetation; Wildlife; Data survey
370. Konrad, J. C. and J. M. Cain. 1973. Hydrologic and watershed modeling for regulating water quality. Transactions American Society of Agricultural Engineers vol. 16(3), pp. 580-581.
- Water quality; Models; Pollutants; Phosphorus; Economics; Nutrients; Dissolved oxygen concentration; Organic-inorganic chemical pool

371. Kothandaraman, V. and R. L. Evans. 1978. Nutrient budget and its critical evaluation for the Fox Chain of Lakes, Illinois, USA. Trans. Ill. State Acad. Sci. vol. 71, no. 3, pp. 273-285.

Organic-inorganic chemical pools; Water quality; Dissolved oxygen concentration; Nutrients; Phosphorus; Water temperature; Suspended sediment composition

372. ----. 1978. Physical and chemical water quality characteristics of the Fox Chain of Lakes, Illinois, USA. Trans. Ill. State Acad. Sci. vol. 71, no. 3, pp. 239-259.

Organic-inorganic chemical pools; Water quality; Eutrophication; Dissolved oxygen demand; pH; Sediment composition; Water temperature; Nutrients; Lacustrine biota

373. Kothandaraman, V., R. L. Evans, N. G. Bhowmik, J. B. Stall, D. L. Gross, J. A. Lineback and G. B. Dreher. 1977. Fox Chain of Lakes investigation and water quality management plan. Illinois State Water Survey, Illinois State Geological Survey, Cooperative Research Report 5, Urbana, 200p.

Sediments; Organic-inorganic chemical pools; Eutrophication; Trophic structure; Water temperature; Water quality; Waste disposal; Flow geometry; Discharge; Fox Chain of Lakes; Nutrients; Community composition

374. Krausz, N. G. P. 1970. Water in Illinois, use and pollution laws. University of Illinois, College of Agriculture, Cooperative Extension Service, Circular 1024, Champaign-Urbana, 2p.

Government regulation; Streams; Rivers; Lakes; Ponds; Recreation; Water use; Ground water; Surface drainage

375. Krishnappan, B. G. and N. Snider. 1977. Mathematical modeling of sediment-laden flows in natural streams. Canada, Centre for Inland Waters, scientific series no.81, Burlington, Ontario, Canada, 48p.

Sediment transport; Mathematical model; Channel flow; Channel morphology; Sedimentation; Streams; Rivers; Bed characteristics; Sediment concentration

376. Krivak, J. A. 1978. Best management practices to control non-point source pollution from agriculture. J. Soil and Water Conserv. vol. 33, no. 4, pp. 161-166.

Best management practices; Non-point source pollution; Water quality; Sediment; Nutrients; Pesticide; Crop production; Livestock management; Irrigation; Pasture management; Runoff

377. Krohe, J. 1982. Breadbasket or dust bowl? The future of Illinois farmland. Illinois Issues, Sangamon State University, Springfield, 43p.
- Soil loss; Farmland loss; Erosion control; Crop yields; Waterborne erosion; Wind erosion; Conservation tillage; Adsorbed material; Pesticide application; Sedimentation; Soil fertility; Economics; Legislation; Land use; Urbanization
378. Kupke, J. E. 1973. Zinc concentrations as related to organic matter stability in Lake Michigan sediments. University of Illinois, MS thesis, Urbana, IL, 35p.
- Trace elements; Zinc; Organic matter stability; Lake Michigan
379. Laflen, J. M., J. L. Baker, R. O. Hartwig, W. F. Buchele and H. P. Johnson. 1975. Soil and water losses from conservation tillage systems. Amer. Soc. Agr. Eng., Paper No. 75-2032, St. Joseph, MI.
380. Laflen, J. M. and T. S. Colvin. May/June, 1981. Effect of crop residue on soil loss from continuous row cropping. Transactions of the ASAE vol. 24, no. 3, pp. 605-609.
- Soil erosion; Crop production; Cultivated lands; Experimental farms; Soil types; Slopes; Rainfall simulators
381. Laflen, J. M., H. P. Johnson and R. C. Reeve. 1972. Soil loss from tile-outlet terraces. Journal of Soil and Water Conservation vol. 27, no. 2, pp. 74-77.
- Soil loss; Iowa; Erosion; Slope; Surface cover; Sediment; Particle size; Erosion control; Sedimentation
382. Laflen, J. M. and W. C. Moldenhauer. 1979. Soil and water losses from corn-soybean rotations. Soil Science Society of America Journal vol. 43, no. 6, pp. 1213-1215.
- Soil erosion; Crops; Soybeans; Corn(Field); On-site investigations; Runoff; Suspended soils; Dissolved solids; Sediments; Sediment yield; Rainfall; Water loss; Agriculture; Erosion control; Soil control
383. Lake, J. and J. Morrison. 1977. Environmental impact of land use on water quality: final report on the Black Creek Project. Volume 1 - Summary. U.S. Environmental Protection Agency, EPA-905/9-77-007-A, Chicago, IL, 94p.
- Bank erosion; Computer model; Crop residue; Drainage pattern; Economics; Eutrophication; Grassed waterway; Indiana; Land use; Nutrients; Regulation; Sediment transport; Tillage methods; Universal soil loss equation; Water quality

384. ----. 1978. Environmental impact of land use on water quality: final report of the Black Creek Project (data volume). U.S. Environmental Protection Agency, EPA-905/9-77-007-C, Chicago, IL.
385. ----. 1978. Environmental impact of land use on water quality: final report of the Black Creek Project (supplementary comments). U.S. Environmental Protection Agency, EPA-905/9-77-007-D, Chicago, IL.
- Aquatic ecosystem; Bank erosion; Best management practices; Drainage pattern; Heavy metal; Models; Non-point source pollution; Phosphorus; Streams; Water quality
386. Lake, J., J. Morrison, R. G. Christensen and C. D. Wilson. 1977. Environmental impact of land use on water quality. Final report on the Black Creek Project. Volume 1. Summary. Allen County Soil and Water Conservation District, Fort Wayne, Indiana, 109p.
387. Landstorm, K. S. 1952. Water policy on range and forest lands. Journal of Farm Economics vol. 34, no. 5, pp. 747-750.
388. Larimore, R. W. 1974. Stream drift as an indicator of water quality. Trans. Amer. Fisheries Soc. vol. 103, pp. 507-517.
- Water quality; Benthic fauna; Invertebrates; Illinois; Chemical pollutants; Streams
389. Larimore, R. W. and P. W. Smith. 1963. The fishes of Champaign County, Illinois as affected by 60 years of stream changes. Illinois State Natural History Survey Bulletin 28, Champaign, IL, pp. 299-382.
- Streams; Aquatic habitats; Fish; Land use; Discharge; Stream alteration; Water depth; Aquatic plants; Data survey; Point source pollution; Organic-inorganic chemical pool; Wetland drainage
390. Larsen, C. E. 1973. Variation in bluff recession in relation to lake level fluctuations along the high bluff Illinois shore. Illinois Institute of Environmental Quality, Document no.73-14, Chicago, 73p.
- Lake morphology; Erosion; Shoreline protection; Wave action; Water depth; Erodibility; Bed-shore texture & structure; Lake Michigan
391. Larson, J. S. 1976. Models for evaluation of freshwater wetlands. Massachusetts University. Water Resources Research Center, Publication no.31, Amherst, MA, 91p.
- Models; Wetlands; Economics; Wildlife; Groundwater; Flood control

392. Larson, W. E., F. J. Pierce and R. H. Dowdy. 1983. The threat of soil erosion to long-term crop production. Science vol. 219, pp. 458-465.
- U.S.; Topography; Universal soil loss equation; Wind erosion; Waterborne erosion; Crop production; Soil type; Nutrients; Sediment; Erosion rates
393. Laursen, E. M. 1958. The total sediment load of streams. Journal of the Hydraulics Division, Proceedings of the American Society of Civil Engineers, Proceedings Paper no. 1530, 36p.
- Sediment load; Suspended sediment; Exported material; Bedload; Sediment characteristics; Flow geometry; Discharge; Experimental data
394. Law, D. A., D. T. Nolan and R. D. Walker. Year unknown. Soil erosion: The silent enemy of the soil; our precious resource. University of Illinois, Vocational Agriculture Service, 19p.
- Land use; Soil loss; Waterborne erosion; Wind erosion; Soil detachment; Sediment transport; Social impacts; Soil texture; Soil structure; Surface cover; Best management practices; Conservation tillage; Universal soil loss equation; Erosion control; Sedimentation
395. Lee, B. K. and H. E. Jobson. 1977. Stochastic analysis of particle movement over a dune bed. Geological Survey, professional paper 1040, Washington, 72p.
- Sand; Sediment transport; Bed load; Models; Statistical analysis; Channel flow
396. Lee, G. F. 1970. Factors affecting the transfer of materials between water and sediments. Wisconsin University. Water Resources Center. Eutrophication Information Program, literature review no.1, Madison, WI, 50p.
- Sediments; Chemicals; Precipitation; Phosphorus; Eutrophication; Wastewaters; Nutrients; Sedimentation; Bank composition
397. Lee, M. T. and N. G. Bhowmik. 1978. Sediment transport in the Illinois River. Illinois State Water Survey, Contract Report no.218, 49p.
- Sediment transport; Sediment load; Water quality; Flow geometry; Lake Michigan; Sediment rating curves; Channel erosion; Suspended solids; Particle size; Data survey; Illinois Waterway
398. Lee, M. T., P. Makowski and W. Fitzpatrick. June, 1983. Assessment of erosion, sedimentation, and water quality in

the Blue Creek watershed, Pike County, Illinois. Illinois State Water Survey, Surface Water Section, SWS Contract Report 321, Champaign, IL, 191p.

Erosion; Sedimentation; Water quality; Precipitation; Flow geometry; Reservoirs; Suspended sediment; Illinois; Topography; Land use; Drainage pattern; Streams; Channel morphology; Discharge; Particle size

399. Lee, M. T., A. S. Narayanan and E. R. Swanson. 1974. Economic analysis of erosion and sedimentation, Seven Mile Creek, Southwest Branch Watershed. University of Illinois, Department of Agricultural Economics, Agricultural Experiment Station, Illinois Institute of Environmental Quality Document no.74-30 (AERR-130), Champaign-Urbana, 28p.

Economics; Soil loss; Sedimentation; Soil conservation; Tillage practices; Farm management; Drainage area; Stream sediment; Erosion control practices

400. ----. 1975. Economic analysis of erosion and sedimentation: Upper Embarras River Basin. University of Illinois, Department of Agricultural Economics, Agricultural Experiment Station, Illinois Institute of Environmental Quality Document no.74-41 (AERR-135), Champaign-Urbana, 37p.

Economics; Soil loss; Sedimentation; Soil conservation; Drainage area; Tillage practices; Stream sediment; Farm management; Erosion control practices

401. Lee, M. T. and J. B. Stall. 1976. Sediment conditions in backwater lakes along the Illinois River. Illinois State Water Survey, Contract Report no. 176, Champaign, IL, 73p.

Illinois river; Sedimentation; Lakes; Land use; Sediment yield; Sedimentation rates; Water quality; Suspended sediment

402. Lee, M. T. And Others. 1974. Economic analysis of erosion and sedimentation; Hambough-Martin watershed. Illinois Institute for Environmental Quality. IIEQ document no.74-28, Urbana, IL, 34p.

Soil; Erosion; Economic analysis; Sedimentation; Crop rotation; Universal soil loss equation; Illinois; Watershed

403. Leedy, J. B. 1979. Investigations into sources of sediment in streams with emphasis on agricultural versus channel-derived non-point sources, LaSalle County, Illinois. Northern Illinois University, Master's thesis, De Kalb, Illinois, 87p.

Sediment transport; Bank erosion; Channel erosion; Sediment load; Non-point source pollution; Bank stability; Vegetation cover; Stream equilibrium; Sediment budget; Crookedleg Creek

404. ----. 1979. Observations on sources of sediment in Illinois streams. Illinois Water Information System Group, IWIS Report of Investigations No. 18, Urbana, IL, 24p.
- Sediment; Streams; Illinois; Degradation; Overland flow; Land use; Surface cover; Agriculture; Sediment load; Erosion
405. Leedy, J. B. and R. C. Flemal. 1978. Stream bottom sedimentation in Illinois rivers: preliminary evaluation of USGS gaging station data. Illinois Water Information System Group, IWIS Report of Investigations No. 10, Urbana, IL, 12p.
- Sediment; Sedimentation; Rivers; Flow geometry; Discharge; Illinois; Nutrients; Channel morphology; Aggradation; Degradation
406. ----. 1978. Stream bottom sedimentation in Illinois Rivers: preliminary evaluation on USGS gaging station data. Illinois Water Information System Group, Report of Investigations No. 10, 12p.
- Sedimentation; Erosion; Illinois; Erodibility; Sediments; Bed material; Flow; Rivers; Streams; Channel flow; Channel morphology; Discharge; Degradation; Aggradation
407. Leland, H. V., W. N. Bruce and N. F. Shimp. 1973. Chlorinated hydrocarbon insecticides in sediments of southern Lake Michigan. Environmental Science Technology vol. 7(9), pp. 833-838.
- Pesticides; Lake Michigan; Water quality; Sediment composition; Aquatic ecosystem
408. Leonard, J. L. and G. R. Foster. Modeling channel processes with changing land use. Reprint from the Proceedings of the Symposium on Watershed Management, ASCE, pp. 200-214.
- Channel morphology; Streams; Sediment yield; Models; Land use; Watershed management
409. Lerman, A. 1979. Geochemical Processes; Water and Sediment Environments. Wiley, New York, 481p.
- Sedimentation; Water quality; Water depth; Water level; Water temperature; Wave action
410. Leytham, K. M. and R. C. Johnson. 1979. Watershed erosion and sediment transport model. Hydrocomp, Inc., Environmental Research Lab., Athens, Georgia, 375p.
- Erosion; Sediment transport; Mathematical models; Computer models; Iowa
411. Likens, G. E. and F. H. Bormann. 1974. Linkages between terrestrial and aquatic systems. Bioscience vol. 24, pp. 447-456.

Terrestrial ecosystem; Aquatic ecosystem; Watershed; Toxic wastes; Erosion; Sediment yield; Forest; Eutrophication; Nutrients; Land use

412. Lin, S. 1972. Non-point rural sources of water pollution. Illinois State Water Survey, Circular no.111, Urbana, 36p.

Non-point source pollution; Water quality; Surface runoff; Nitrogen; Phosphorus; Animal waste; Soil erosion; Sedimentation; Illinois

413. Linder, W. W. 1967. Erosion experience downstream of bed stabilization and water level control structures. In: Proceedings 12th Congress of the International Association for Hydraulic Research. Colorado State University, Fort Collins, Colorado, Volume 3, pp. 135-142.

Stream erosion; Missouri; Water level regulation; Scour; Water depth; Bank stabilization; Bed erosion; Meanders; Channel flow; Flood control; Levees; Models; Bank erosion; Erosion; Erosion control; Bank stability

414. Lindorff, D. E., K. Cartwright and B. L. Herzog. 1981. Hydrogeology of spoil at 3 abandoned surface mines in Illinois: preliminary results. Illinois State Geological Survey, Environmental Geology Notes no.98, Champaign, 18p.

Surface mine; Abandoned mine; Groundwater; Water quality; Spoil banks; Organic-inorganic chemical pools

415. Lindstrom, M. J., S. C. Gupta, C. A. Onstad, W. E. Larson and R. F. Holt. 1979. Tillage and crop residue effects on soil erosion in the corn belt. J. Soil and Water Conserv. vol. 34, no. 2, pp. 80-82.

Tillage methods; Crop residue; Soil loss; Universal soil loss equation; Midwest

416. Lineback, J. A. 1974. Erosion of till bluffs; Wilmette to Waukegan. Illinois State Geological Survey, Guidebook Series no.12, Champaign, pp. 37-45.

Erosion; Erosion rates; Sediment transport; Water level; Bank-bluff characteristics; Lake Michigan

417. Liou, Y. C. and J. B. Herbich. 1976. Sediment movement induced by ships in restricted waterways. Texas, A & M University. Sea Grant College, College Station, TX, 85p.

Sediments; Sediment transport; Velocity profile; Particle size; Computer models; Bed load; Suspended load; Pollutants; River use; Sedimentation; Flow geometry

418. Little, W. C. and P. G. Mayer. 1972. The role of sediment gradation on channel armoring. Georgia Institute of Technology, Environmental Resources Center, Atlanta, GA, 104p.
- Sediment transport; Channel flow; Particle size; Scour
419. Liu, P. C. 1968. Spectral analysis of shallow water waves in Lake Michigan. Proceedings, Eleventh Conference on Great Lakes Research, Milwaukee, Wisconsin, pp. 412-423.
420. Loehr, R. C., D. A. Haith, M. F. Walker and C. S. Martin (eds.). 1979. Best Management Practices for Agriculture and Silviculture. Proceedings of the 1978 Cornell Agricultural Waste Management Conference. Ann Arbor Science Publishers, Inc., Ann Arbor, Michigan, 740p.
- Non-point source pollution; Best management practices; Fertilizer application; Pollutant transport; Mathematical models; Computer models; Livestock waste; Water quality; Streams & rivers; Agriculture; Phosphorus; Nitrogen; Storm events; Nutrients; Sediment yield; Farm income; Erosion; Runoff; Economics; U.S.; Illinois
421. Lohnes, R. A., R. W. Bachmann and T. A. Austin. 1979. Water management, water quality and engineering geology study of selected oxbow lakes as they may be impacted by dredging. Phase II. Iowa State University. Ames. Dept. of Civil Eng. report no. ISU-ERI-AMES-80085, Ames, Iowa, 106p.
- Iowa; Oxbow lakes; Dredging; Sedimentation; Lake morphology; Erosion; Sediment; Subsurface flow; Water quality; Overland flow; Groundwater; Water level regulation
422. Lopez, J. L. 1978. Mathematical modeling of sediment deposition in reservoirs. Colorado State University. Hydrology paper no.95, Fort Collins, CO, 63p.
- Mathematical model; Sediment transport; Deposition; Reservoirs; Reservoir silting
423. Lopinot, A. C. 1972. Channelized streams and ditches of Illinois. Illinois Department of Conservation, Division of Fisheries, Special Fisheries Report 35, Springfield, IL, 59p.
- Data survey; Channelization; Streams; Environmental quality
424. Lubinski, K. S. and Others. 1981. Informational summary of the physical, chemical, and biological effects of navigation. Illinois State Water Survey, Contract Report no. 261, Urbana.
- Rivers; Navigation; Lock & dams; Construction; Water level regulation; Bank stabilization; Dredging; Wave action; Flow geometry; Channel morphology; Riverine biota; Annotated bibliography

425. Lubinski, K. S., R. E. Sparks and L. A. Jahn. 1974. The development of toxicity indices for assessing the quality of the Illinois River. University of Illinois Water Resources Center, UILU-WRC-74-0096, Urbana, IL, 46p.

Organic-inorganic chemical pools; Toxicity; Bioindicators; Water pollution; Riverine biota; Trace metals; Dissolved oxygen concentration; Illinois River; Des Plaines River

426. Lund, L. J., H. Kohnke and M. Paulet. 1972. An interpretation of reservoir sedimentation II, clay mineralogy. Journal of Environmental Quality vol. 1, no. 3, pp. 303-307.

Soil erosion; Sedimentation rates; Reservoir life; Sediment composition; Soil composition; Soil texture; Clay; Southern Indiana; Southeastern Illinois

427. Lyles, L. Sept-Oct, 1977. Wind erosion processes and effect on soil productivity. Transactions of the American Society of Agricultural Engineers vol. 20, no. 5, pp. 880-884.

Wind erosion; Erosion; Soil loss; Climate; Erodibility; Crop yield; Surface cover; Soil type; Vegetation cover

428. Lytwynyshyn, G. R. and S. M. Marder. 1979. The powerplant and industrial fuel use act of 1978: its impact on Illinois. Illinois Institute of Natural Resources, Document no 79-30, Chicago, IL, 170p.

Economics; Environmental impact analysis; Oil field brine; Pollutants; Regulation; Organic-inorganic chemical pools

429. McCain, D. 1980. Practical uses of the answers model in BMP planning: An Allen County experiences. In: Seminar on Water Quality Management Trade-Offs; Point Source vs. Diffuse Pollution. Environmental Protection Agency Report EPA-905/9-80-009, Chicago, pp. 177-182.

Computer models: Model studies; Water quality control; Soil erosion; Agricultural runoff; Small watersheds; Maps; Sediment yield; Land management; Soil conservation; Planning; Allen County; Indiana

430. McCallister, L. D. 1979. A model study of a synthetic fabric material for use as a slope protection method on irrigation dams. National Technical Information Service, Springfield, VA 22161 as PB80-201924, 205p.

Erosion control; Bank protection; Slope stabilization; Models; Bank stability; Embankments; Rip rap; Wave action; Irrigation canals; U.S.; Missouri; Dams; Economic analysis; Erodibility

431. Maccallum, D. E. 1966. The influence on farm income of soil erosion control measures on swygart silt loam. University of Illinois, Ph.D thesis, Urbana, 157p.
- Farm income; Erosion control; Crop yields; Illinois; Crop rotations; Contour farming; Tillage methods; Economic analysis; Universal soil loss equation; Land values; Farm management; Mathematical model
432. McCormack, D. E. 1974. Soil reconstruction: for the best soil after mining. In: Second Research and Applied Technology Symposium on Mined Land Reclamation, October 22-24, 1974, Louisville, KY, pp. 150-162.
- Surface mining; Reclamation; Revegetation; Soil type; Soil texture; Mine management; Soil conservation; U.S.A.
433. McDonald, D. G. and A. F. Grandt. 1981. Limestone - lime treatment of acid mine drainage - full scale. U.S. Environmental Protection Agency, Industrial Environmental Research Laboratory. EPA-600/57-81-033, Cincinnati, Ohio, 3p.
- Reclamation; Neutralizing agents; Economics; Acid mine drainage; Soil composition; Organic-inorganic chemical pool
434. McDonald, T. C. 1977. Sediment suspension and turbulence in an oscillating flume. Corps of Engineers. Coastal Engineering Research Center, technical paper no.77-4, Fort Belvoir, VA, 80p.
- Sediment transport; Suspended sediment; Resuspension; Water depth; Bed load; Grain size; Wave action; Sediment concentration; Bed characteristics
435. MacFarlane, D. R. and Others. 1975. Power facility siting in the State of Illinois; part ii, environmental impacts of large energy conversion facilities. Illinois Institute for Environmental Quality, IIEQ Document no. 75-03, Chicago, IL, 303p.
- Environmental impact analysis; Waste disposal; Chemicals; Economics; Discharge; Pollutants; Aquatic environment; Nutrients; Organic-inorganic chemical pools
436. Macha, G. 1975. Stabilization of soils for erosion control on construction sites. Purdue University, Lafayette, Indiana. Joint Highway Research Project. Report no. JHRP-75-5, 125p.
- Soil stabilization; Erosion control; Construction activities; Organic-inorganic chemical pools; Erosion; Soil type; Vegetation cover; Economics
437. Maher, T. F. 1963. Degradation study of the middle Mississippi River, vicinity of St. Louis, Mo. Proceedings of the Federal Inter-agency Sedimentation Conference, 1963 U.S.

Department of Agriculture miscellaneous publication no.970, Washington, D.C., pp. 424-431.

Flood events; Erosion; Sedimentation; Bedload; Suspended load; Channel morphology; Flow geometry; Water level; Discharge

438. Makowski, P. B. and M. T. Lee. Oct., 1983. Hydrologic and hydraulic investigation of the culvert #4 watershed on the Hennepin Canal, Bureau County, Illinois. Illinois State Water Survey, Surface Water Section, SWS Contract Report 332, Champaign, IL, 76p.

Canals; Illinois; Precipitation; Flood events; Discharge; Soil loss; Diversion structure; Sedimentation; Land use; Siltation; Deposition; Sediment transport; Drainage pattern; Dredging; Erosion

439. Mandel, R. D., C. J. Sorenson and D. Jackson. 1982. A study of erosion-sedimentation processes on abandoned coal refuse piles in southeastern Kansas. 1982 Symposium on Surface Mining Hydrology, Sedimentology, and Reclamation. University of Kentucky, December 5-10, 1982, Lexington, KY, pp. 663-669.

Erosion; Sedimentation; Abandoned mines; Refuse pile; Particle size; Sediment yields

440. Mannering, J. V. and R. E. Burwell. 1968. Tillage methods to reduce runoff and erosion in the corn belt. U.S. Department of Agriculture, Agricultural Research Service, Information Bulletin No. 330, Washington, D.C., 14p.

Tillage methods; Runoff; Erosion; Midwest; Soil moisture; Soil loss; Soil structure; Crop rotation; Mulches

441. Martin, J. F. and H. Janiak. 1982. Use of aquatic vegetation to improve sediment pond efficiency. 1982 Symposium on Surface Mining Hydrology, Sedimentology, and Reclamation. University of Kentucky, December 5-10, 1982, Lexington, KY, pp. 491-496.

Mining; Detention basin; Sedimentation; Vegetation cover; Vegetation

442. Mason, W. T. (ed.). 1978. Methods for the assessment and prediction of mineral mining impacts on aquatic communities. A review and analysis. Workshop Proceedings December 6-7, 1977. U.S. Fish and Wildlife Service, Office of Biological Services, Eastern Energy & Land Use Group, Harpers Ferry, West Virginia.

Mining; Coal; Heavy metals; Sand & gravel; Limestone; Acid drainage; Suspended sediment load; Water quality; Community composition; Aquatic biota; Erosion; Habitat structure; Siltation

443. Mathis, B. J. and T. A. Butts. July 1981. Sediment oxygen demand and its effect on dissolved oxygen in a cutoff meander of the Kaskaskia River. University of Illinois, Water Resources Center, Research report no.162, Urbana, 40p.
- Sediment oxygen demand; Channel morphology; Channelization; Sediment load; Sediment composition; Flow geometry; Reaeration
444. Mathis, B. J. and T. F. Cummings. 1971. Distribution of selected metals in bottom sediments, water clams, Tubificid annelids, and fishes of the middle Illinois River. University of Illinois, Water Resources Center, Research Report no.41, Urbana, 45p.
- Water quality; Heavy metal concentrations; Aquatic biota; Food chain; Aquatic environment; Trophic structure; Community composition; Imported material; Field experiments; Illinois River
445. ----. 1973. Selected metals in sediments, water, and biota in the Illinois River. J. Water Pollution Control Federation vol. 45, no. 7, pp. 1573-1583.
- Water quality; Organic-inorganic chemical pools; Heavy metals; Bottom sediments; Riverine biota
446. Meade, R. H. 1982. Sources, sinks, and storage of river sediment in the Atlantic drainage of the United States. The Journal of Geology vol. 90, no. 3, pp. 235-252.
- Soil erosion; Sediment storage; Reservoirs; Sediment traps; Rivers; Sediment load; Water discharge; Stream equilibrium; U.S.A.
447. Medvick, C. and A. F. Grundt. 1976. Lime treatment experiments - gob revegetation in Illinois. In: Proceedings of the 84th Illinois Mining Institute, pp. 48-62.
- Spoil banks; Reclamation; Neutralizing agents; Organic-inorganic chemical pool; Soil composition; Field experiments
448. Mellema, W. J. 1970. The interrelationship between water temperature, bed configuration, and sediment characteristics in the Missouri River. In: Proceedings of a Seminar on Sediment Transport in Rivers and Reservoirs. Corps of Engineers Hydrologic Engineering Center, Davis, California, p. 7.
- Missouri; Sediment transport; Suspended sediment; Water temperature; Turbidity; Deposition; Water depth; Discharge; Flow geometry; Sedimentation; Bed characteristics; Rivers; Bank characteristics
449. Merrill, W. M. 1973. Reservoir sedimentation: A computer simulation. Kansas Water Resources Research Institute, Manhattan, Kansas, 132p.

Computer models; Illinois; Reservoirs; Sediment transport; Turbidity; Sedimentation; Lakes; Flow geometry; Trap efficiency; Lake morphology; Water depth

450. ----. April, 1980. Simulation of reservoir and lake sedimentation project completion report. July 1973 - June 1975. Kansas Water Resources Research Institute, University of Kansas, Contribution no. 215, Lawrence, Kansas, 157p.

Lakes; Sedimentation; Erosion; Lake morphology; Sediment transport; Water level regulation; Water depth; Sedimentation rates; Trap efficiency; Sediment composition; Computer model

451. Merrill, W. M. and Y. M. Chang. 1980. Simulation of reservoir and lake sedimentation. National Technical Information Service, Springfield, VA 22161 as PB80-182801, 144p.

Sedimentation; Lakes; Reservoirs; Sediment transport; Sediment composition; Models; Computer models; Streams; Lake morphology; Siltation

452. Meyer, L. D. 1981. How rain intensity affects interrill erosion. Transactions of the American Society of Civil Engineers vol. 24, pp. 1472-1475.

Rainfall intensity; Erosion; Sediment transport; Rill erosion; Clay minerals; Soil types; Runoff; Cropland; Sediment yield; Vegetation

453. Meyer, L. D. and W. H. Wischmeier. 1969. Mathematical simulation of the process of soil erosion by water. Transactions American Society of Agricultural Engineers vol. 12, pp. 754-758.

Mathematical model; Soil detachment; Sediment transport; Runoff; Slope; Rainfall intensity; Erodibility; Erosion; Sediment load; Infiltration

454. Miller, C. R. 1951. Analysis of flow-duration, sedimentation curve method of computing sediment yield. Bureau of Reclamation, Denver, Colorado, 55p.

Sediment load; Flow; Sediment yield; Runoff; Suspended sediment; Particle size; Discharge; Sedimentation

455. Miller, W. C. and H. W. Everett. 1975. The economic impact of continuous nonpoint pollution in hardwood forestland. American Journal of Agricultural Economics vol. 57, pp. 576-583.

Indiana; Non-point source pollution; Forests; Economic analysis; Water quality; Forest management; Timber harvest management; Sediment; Erosion; Mathematical model; Policy

456. Miller, W. L. October 10-11, 1980. Overviews of the economic aspects of reclaiming a lake. In: Proceedings of a Round Table on Reclaiming and Managing Lakes in Illinois, pp. 114-120.
- Economics; Reservoir restoration; Watershed management; Cost-benefit analysis; Indiana; Lakes; Dredging; Erosion control; Lake and reservoir use; Social impacts; Economic analysis; Sediment control; Reservoir restoration; Water quality
457. Mills, H. B., W. C. Starrett and F. C. Bellrose. 1966. Man's effect on the fish and wildlife of the Illinois River. Ill. State Nat. Hist. Surv. Notes No. 57, Champaign, IL, 22p.
- Illinois River; Sedimentation; Turbidity; Land use; Basin fill; River & stream gradient; Dissolved oxygen concentration; Benthic fauna; Aquatic macrophytes; Fish; Commercial fisheries; Wildlife; Chemical pollutants
458. Mills, T. R. And Others. 1974. Programmed demonstration for erosion and sediment control specialists. Environmental Protection Agency. Office of Research and Development, Environmental protection technology series EPA 660/2-74-071, Washington, D. C., 148p.
- Erosion control; Sedimentation; Runoff; Vegetation; Erosion; Erosion control; Surface cover
459. Miner, J. R., J. K. Killiker and M. J. English. 1980. Predicting cattle feedlot runoff and retention basin quality. Environmental Protection Agency, Office of Research and Development, Environmental protection technology series EPA-600/2-80-192, Ada, OK, 188p.
- Feedlot; Runoff; Detention basin; Precipitation; Chemicals; Illinois; Water quality; Models
460. Mitchell, J. K. 1982. Mechanisms of soil erosion. Illinois Research vol. 24, no. 2, pp. 3-6.
- Soil erosion; Precipitation; Soil detachment; Overland flow; Rill erosion; Sheet flow; Gullies; Particle size; Soil erodibility
461. Mitchell, J. K., J. C. Brach and E. R. Swanson. 1980. Costs and benefits of terraces for erosion control. J. Soil and Water Conserv. vol. 35, no. 5, pp. 233-236.
- Terracing; Erosion control; Cost-benefit analysis; Illinois; Soil loss; Crop yield; Environmental quality; Farm management
462. Mitchell, J. K. and G. D. Bubenzer. 1980. Soil loss estimation. In: Soil Erosion, M.J. Kirkby and R.P.C. Morgan, eds. John Wiley & Sons, Ltd., New York, pp. 17-62.

Soil loss; Sediment yield; Erosion; Mathematical models; Universal soil loss equation; Erodibility; Slope; Rainfall intensity; Crop production; Erosion control; Suspended sediment load; Watershed

463. Mitchell, J. K. and B. A. Jones, Jr. 1978. Micro-relief surface depression storage: changes during rainfall events and their application to rainfall-runoff models. Water Resources Bulletin vol. 14(4), pp. 777-802.

Rainfall intensity; Soil moisture; Runoff; Infiltration; Percolation; Watershed; Mathematical models; Statistical analysis

464. Mitchell, J. K., G. D. Bubenzer, J. R. McHenry and J. C. Ritchie. Soil loss estimation from fallout cesium-137 measurements. In: Assessment of Erosion, M. DeBoodt and D. Gabriels, eds. John Wiley & Sons, Ltd., London, pp. 393-401.

Soil loss; Wisconsin; Universal soil loss equation; Erosion; Deposition; Agriculture

465. Mitsch, W. J. 1979. Interactions between a riparian swamp and a river in southern Illinois. In: Strategies for Protection and Management of Floodplain and Other Riparian Ecosystems, Proceedings Symposium, Dec. 11-13, 1978, Callaway Gardens, GA, R.R. Johnson and J.F. McCormick, eds. U.S. Department of Agriculture, USFS, GTR WO-12, Washington, D.C., pp. 63-72.

Forested wetland; Flow geometry; Organic-inorganic chemical pool; Flood events; Nutrient cycling; Sedimentation; Primary productivity; Aquatic macrophytes; Economic analysis

466. Mitsch, W. J., C. L. Dorge and J. R. Weimhoff. 1977. Forested wetlands for water resource management in southern Illinois. University of Illinois, Water Resources Center, Report No. 132, Urbana-Champaign, IL, 28lp.

Forested wetlands; Flood events; Phosphorus; Sedimentation rates; Primary productivity; Nutrients; Hydrologic data; Soil type; Computer models; Flow geometry; Organic-inorganic chemical pool; Sediment composition; Economics

467. ----. 1979. Ecosystem dynamics and a phosphorus budget of an alluvial cypress swamp in southern Illinois. Ecology vol. 60, no. 6, pp. 1116-1124.

Forested wetland; Phosphorus; Nutrient cycling; Flood events; Flow geometry; Sedimentation; Mathematical models; Primary productivity

468. Mitsch, W. J., M. D. Hutchison and G. A. Paulson. 1979. The Momence wetlands of the Kankakee River in Illinois - an

assessment of their value. Illinois Institute of Natural Resources Doc. No. 79/17, Chicago, IL, 55p.

Kankakee River; Sediment trapping; Flood control; Wetland fauna; Water quality; Economic analysis; Forested wetlands; Seasonal wetlands; Emergent marsh; Groundwater; Vegetation composition

469. Mitsch, W. J., W. Rust, A. Behnke and L. Lai. 1979. Environmental observations of a riparian ecosystem during flood season. University of Illinois, Water Resources Center, Research Report 142, Urbana, 64p.

Kankakee River; Forested wetlands; Floodplain; Flood events; Riparian zones; Sedimentation; Water quality; Sediment transport

470. Mitsch, W. J. and D. A. Urbikas. 1980. Ecological comparisons of intermittent streams in different land use patterns in northeastern Illinois. Illinois Institute of Natural Resources, Environmental Management Division, Document No. 80/17, Chicago, IL, 154p.

Watershed; Land use; Benthic biota; Invertebrates; Water depth; Fish; Dissolved oxygen concentration; Water temperature; Turbidity; Flow velocity; Models; Particulate organic matter; Dissolved organic matter; Sediment composition

471. Moldenhauer, W. C. 1970. Influence of rainfall energy on soil loss and infiltration rates: 2. Effect of clod size distribution. Soil Science Society of America Proceedings vol. 34, no. 4, p. 5.

Soil erosion; Runoff; Precipitation; Models; Soil structure; Particle size; Soil texture; Infiltration; Soil detachment

472. ----. 1977. Water erosion. In: Agricultural Research Service. Agricultural Research Service Publications, No.57, Lafayette, IN, pp. 47-51.

Soil; Erosion control; Sediment transport; Soil conservation; Mulches; Water quality; Pollutants; Models; Crop production; Agriculture; Topography; Soil erodibility; Universal soil loss equation; Overland flow

473. Moldenhauer, W. C. and M. Amemiya. 1969. Tillage practices for controlling erosion. J. Soil and Water Conserv. vol. 24, no. 1, pp. 19-21.

Tillage methods; Terracing; Erosion control; Soil loss; Midwest

474. Monke, E. J., D. W. Nelson, D. B. Beasley and A. B. Bottcher. 1981. Sediment and nutrient movement from the Black Creek watershed. Transactions of the ASAE vol. 24, no. 2, pp. 391-395.

Non-point source pollution; Water quality; Sediment yield; Runoff; Precipitation; Nutrients; Storm events; Soil erosion; Mathematical model; Maumee River; Lake Erie; Northeastern Indiana

475. Moore, B. R. 1972. Hydraulic and sediment transport studies in relation to river sediment control and solid waste pollution and economic use of the by-products. Kentucky University, Water Resources Institute, Lexington, 46p.

Sediment transport; Scour; Dredging; Trap efficiency; Deposition; Velocity; Rivers; Erosion; Pollutants

476. Moore, C. A. and M. L. Silver. 1972. The role of sediments in eutrophication - A preliminary study. Illinois University, Water Resources Center, Urbana, Illinois, 98p.

Eutrophication; Nutrients; Phosphorus; Sediment composition; Lacustrine biota; Organic-inorganic chemical pools; Adsorbed material; Sediment transport; Great Lakes; U.S., Europe

477. ----. 1973. Nutrient transport by sediment-water interaction. Final report. University of Illinois, Water Resources Center, UILU-WRC-73-0065.F, Urbana-Champaign, IL, 58p.

Eutrophication; Nutrients; Sediment transport; Sediment composition; Phosphate; Suspended sediment; Bottom sediment; Lake Michigan

478. Moran, S. R., G. H. Groenewold and J. A. Cherry. 1978. Geologic, Hydrologic, and Geochemical concepts and techniques in overburden characterization for mined-land reclamation. North Dakota Geological Survey, Report of Investigations no. 63, Grand Forks, 152p.

Reclamation; Overburden composition; Water quality; Organic-inorganic chemical pools; Ground water; Coal mine sites; North Dakota; Field experiments

479. Morisawa, M. 1968. Streams, Their Dynamics and Morphology. McGraw-Hill, New York, 175p.

Streams; Erosion; Erodibility; Sediment transport; Sediment load; Sedimentation; Channel morphology; Slope

480. Morrison, J. 1977. Managing farmland to improve water quality. J. Soil and Water Conserv. vol. 32, no. 5, pp. 205-208.

Indiana; Water quality; Watershed; Computer model; Tillage methods; Economics; Erosion control

481. Morrison, J. B. 1977. Environmental impact of land use on water quality. Allen County Soil and Water Conservation

District, Fort Wayne, Indiana, Environmental Protection Agency, Chicago, Illinois, 112p.

482. ----. 1977. Environmental impact of land use on water quality. Final report on the Black Creek Project. Volume 3; report for 1972-1977. U.S. Environmental Protection Agency, Report no. EPA/905/9-77/007-C, Chicago, 280p.

Sedimentation; Erosion; Land use; Water quality; Nutrients; Socio-economic data; Meteorological data; Hydrologic data; Water quality data; Fish study data; Insect data; Socio-economic data; Comprehensive; Allen County; Indiana

483. ----. 1977. Environmental impact of land use on water quality. Final report on the Black Creek Project. U.S. Environmental Protection Agency, Great Lakes National Program Office EPA/905/9-77/007-B, Chicago, IL, 296p.

Sedimentation; Erosion; Land use; Economics; Water quality; Nutrients; Sediment yield; Sediment transport; Tillage; Tile drainage; Soil loss; Bank stability; Organic-inorganic chemical pool; Sediment composition; Precipitation; Soil detachment; Erosion rates; Pastures; Cropland; Allen County; Indiana

484. Morrison, J. B. and J. Lake. 1977. Environmental impact of land use on water quality. Final report on the Black Creek Project. Volume 2 Technical report. U.S. Environmental Protection Agency, EPA-905/9-77-007-B, 280p.

Non-point source pollution; Agriculture; Watershed; Indiana; Bed-bank stability; Settling basins; Microorganisms; Fish; Best management practices; Construction; Channel morphology; Sediment transport; Drainage alterations; Streams; Tillage methods; Social impacts; Economic analysis; Models; Policy; Nutrients; Phytoplankton; Aquatic ecosystem; Water quality; Land use; Farm management

485. Mosley, M. P. Sept-Oct, 1974. Experimental study of rill erosion. Transactions of the American Society of Agricultural Engineers vol. 17, no. 5, pp. 909-913.

Rill erosion; Precipitation; Runoff; Sediment transport; Channel flow; Particle size; Sediment yields; Slope; Soil detachment; Construction activities; Agricultural land; Erosion

486. Mostaghimi, S. and J. K. Mitchell. 1982. Peak runoff model comparison on central Illinois watersheds. Water Resources Bulletin vol. 18(1), pp. 9-13.

Illinois; Watershed; Runoff; Mathematical model; Statistical analysis; Precipitation; Topography

487. Muncy, R. J., F. G. Atchison, R. V. Bulkley, B. W. Menzel, L. G. Perry and R. C. Summerfelt. 1979. Effects of suspended solids and sediment on reproduction and early life of warm-water fishes: a review. U.S. Environmental Protection Agency, EPA-600/3-79-042, Corvallis, OR, 110p.
- Fish; Suspended solids; Turbidity; Reproduction; Nutrients; Benthic biota; Aquatic ecosystem; Non-point source pollution; Adsorbed material; Sediment accumulation; Toxicity; Zooplankton; U.S.
488. Nakato, T. 1981. Sediment-budget study of the upper Mississippi River, GREAT-II reach. Iowa Institute of Hydraulic Research Report no 227, Iowa City, 111p.
- Sedimentation; Erosion; Sediment discharge; Sedimentation rates; Bed material; Suspended sediment; Flow geometry; Flow data; Bed load; Channel morphology; Drainage area
489. Nakato, T. and J. Vadnal. 1978. Assessment of available field sedimentation data for Great-II watershed. Iowa Institute of Hydraulic Research, Iowa City, Iowa, 83p.
- Sedimentation; Sediment yield; Sediment sources; Flow geometry; Discharge; Data survey
490. Nakato, T. and J. L. Vadnal. 1981. Field study and tests of several one-dimensional sediment-transport computer models for Pool 20, Mississippi River. Iowa Institute of Hydraulic Research, Report no. 237, Iowa City, IA, 125p.
- Sediment transport; Computer models; Suspended sediment; Velocity; Discharge; Mathematical models; Flow geometry; Sedimentation; Mississippi River; Rivers
491. Nakato, T. L., F. A. Locher, J. R. Glover and J. F. Kennedy. 1976. Wave entrainment of sediment from rippled beds. Iowa Institute of Hydraulic Research, Iowa City, Iowa, 19p.
- Sediment transport; Beach erosion; Erosion; Wave action; Bed load
492. Narayanan, A. S., M. T. Lee and E. R. Swanson. 1974. Economic analysis of erosion and sedimentation; Crab Orchard Lake watershed. Illinois Institute for Environmental Quality. IEEQ document no.74-29, Urbana, IL, 32p.
- Soil; Erosion; Economic analysis; Watershed; Sedimentation; Illinois; Sheet erosion; Gully erosion; Bank erosion; Tillage methods; Soil conservation
493. Narayanan, A. S., M. T. Lee and R. Swanson. 1974. Economic analysis of erosion and sedimentation; Lake Glendale watershed. Illinois Institute for Environmental Quality. IEEQ document no.74-40, Urbana, IL, 18p.

Sedimentation; Illinois; Economic Analysis; Erosion; Water quality; Fish environment; Watershed

494. Narayanan, A. V. S. 1972. Economic evaluation of the impact of selected crop practices on water quality and productivity - an application of linear programming. Ph.D. Thesis, University of Illinois, Urbana-Champaign, IL, 177p.

Water quality; Non-point source pollution; Mathematical models; Economic analysis; Watershed; Sedimentation; Policy; Sediment yield; Social impacts; Adsorbed material

495. Narayanan, A. V. S., M. T. Lee, K. Guntermann, W. D. Seitz and E. R. Swanson. 1974. Economic analysis of erosion and sedimentation, Mendota West Watershed. University of Illinois, Dept. Agricultural Economics, AERR-126, Urbana-Champaign, IL.

Erosion; Sedimentation; Economics; Soil loss; Soil conservation; Farm management; Tillage practices; Erosion control; Stream sediment

496. Narayanan, A. V. S. and E. R. Swanson. 1972. Estimating trade-offs between sedimentation and farm income. J. Soil Water Conserv. vol. 27, no. 6, p. 264.

Watershed; Farm income; Reservoir; Sedimentation; Tillage methods; Policy; Soil loss; Illinois; Computer model; Economic analysis

497. National Water Assessment, 2nd. 1977. Erosion and sedimentation and related resources considerations. Phase III, National problem analysis. Water Resources Council, reproduced by NTIS, Washington, D. C., 111p.

Erosion; Sedimentation; Agricultural land; Forests; Urban; Surface mines; Channels; Erosion control; Sediment control; Economics; Wind erosion; Sediment yield; Channel erosion; Wave action; Soil conservation; Reclamation; Highways; Bank protection; Dredging

498. Navntoft, E. 1970. A theory of the velocity and suspended load distribution in a 2-D steady and uniform openchannel flow. Danish Center for Applied Mathematics and Mechanics.

Channel flow; Suspended load; Velocity; Sediment concentration; Sediment transport; Sedimentation; Suspended sediment

499. Nawrocki, M. A. 1974. Demonstration of the separation and disposal of concentrated sediments. Environmental Protection Agency. Office of Research and Development, Environmental protection technology series EPA 660/2-74-072, Washington, 77p.

Sediments; Turbidity; Flow geometry; Velocity; Dredging; Resuspension; Water quality; Suspended sediments; Sedimentation

500. Nawrot, J. R. 1978. Problem sites: lands affected by underground mining for coal in Illinois. Illinois Institute of Environmental Quality, Document no. 77/38, Chicago, 562p.

501. ----. 1979. Quantification of environmental impacts due to abandoned mine sites: in Decision Analysis for Abandoned Mine Reclamation Site Selection and Planning. Illinois Institute of Natural Resource no. 79/29, Chicago, pp. 53-84.

Mine management; Reclamation; Economics; Abandoned mines

502. ----. 1980. Stabilization of coal mine refuse through establishment of a self-perpetuating vegetation cover without soil. Southern Illinois University, Cooperative Wildlife Research Laboratory, Carbondale, 5p.

Revegetation; Spoil banks; Neutralizing agents; Soil composition; Field experiments

503. ----. 1982. Stabilization of slurry impoundments without soil cover: factors affecting vegetation establishment. Cooperative Wildlife Research Laboratory, Southern Illinois University, Carbondale, IL, 8p.

Spoil banks; Erosion control; Revegetation; Soil exposure; Surface cover; Soil fertility; Soil exposure

504. Nawrot, J. R. and Others. 1980. Illinois State Reclamation Plan for abandoned mined lands. Cooperative Wildlife Research Laboratory, Southern Illinois University at Carbondale, Carbondale.

Abandoned mines; Reclamation; Government regulations; Mine management

505. Nawrot, J. R., P. L. Pursell, W. D. Klimstra and B. N. Jacobson. 1977. Problem sites: lands affected by underground mining for coal in Illinois. Illinois Institute for Environmental Quality, Document no.77/38, Chicago, 556p.

Underground mines; Coal mining; Acid mine drainage; Water quality; Spoil banks; Erosion; Revegetation; Government regulations; Economics; Reclamation

506. Nawrot, J. R. and S. C. Yaich. 1982. Slurry discharge management for wetland soils development. 1982 Symposium on Surface Mining Hydrology, Sedimentology, and Reclamation. University of Kentucky, December 5-10, 1982, Lexington, KY, pp. 11-18.

Reclamation; Slurry impoundment; Wetland development; Soil types; Revegetation; Waste disposal

507. Nedved, T. K., E. G. Fochtman, W. M. Langdon and F. O. Sullivan. 1973. Lithium silicate sedimentation tracer for shoal deposit studies. Journal Water Pollution Control Federation vol. 45, no. 5, pp. 896-904.

Sedimentation; Erosion; Sediment transport; Sediment source; Channel morphology; Shoal tracer techniques; Suspended solids; Sediment composition

508. Nelson, D. W., D. W. Beasley, S. Amin and E. J. Monke. 1980. Water quality sediment and nutrient loadings from cropland. In: Seminar on Water Quality Management Trade-Offs; Point Source vs. Diffuse Sources Pollution. Environmental Protection Agency Report EPA-905/9-80-009, Chicago, pp. 183-201.

Water quality; Agricultural runoff; Soil conservation; Sediments; Nutrients; Water pollution sources; Agricultural watersheds; Nitrogen; Phosphorus; Pesticides; Farm management; Indiana

509. Nelson, D. W., E. J. Monke, A. D. Bottcher and L. E. Sommers. Sediment and nutrient contribution to the Maumee River from an agricultural watershed. In: Best Management Practices for Agriculture and Silviculture, Proceedings of the 1978 Cornell Agricultural Waste Management Conference, pp. 491-505.

Runoff; Sediment; Discharge; Agricultural land; Non-point source pollution; Sediment load; Nutrients; Sediment transport; Indiana; Rivers

510. Nelson, M. C. 1978. An economic analysis of the long run productivity impacts of soil erosion control. Ph.D. Thesis, University of Illinois, Urbana-Champaign, IL, 159p.

Economic analysis; Erosion control; Soil loss; Fertilizer application; Policy; Soil conservation; Watershed; Farm income; Nitrogen; Tillage methods; Farm management

511. Nelson, M. C. and W. D. Seitz. 1979. An economic analysis of soil erosion control in a watershed representing corn belt conditions. North Central J. Agr. Econ. vol. 1, no. 2, pp. 173-186.

Watershed; Erosion control; Economic analysis; Nitrogen; Computer model; Soil loss; Tillage methods; Crop rotation; Farm income; Illinois; Production costs; Terracing; Contour farming; Farm management; Policy

512. Niccum, D. A. 1981. Prevention of shoreline erosion by physical and structural methods. In: Proceedings of a Round Table on Reclaiming and Managing Lakes in Illinois. Illinois Institute of Natural Resources, Chicago, Illinois, pp. 106-109.

Shoreline erosion; Shoreline protection; Economics; Erosion control; Silt; Erosion rates; Lakes; Land use; Lake use; Bank erosion; Sedimentation

513. Nicol, K. J. 1974. A modeling approach to the economics and regional impacts of sediment loss control. Ph.D. Thesis, Iowa State University, Ames, IA.

514. Nicol, K. J., E. O. Heady and H. C. Madsen. 1974. Models of soil loss, land and water use, spatial agricultural structure, and the environment. Iowa State University, Center for Agricultural and Rural Development. CARD report no. 49T, Ames, IA, 232p.

Computer models; Contour farming; Crop production; Economic analysis; Environmental quality; Farm income; Fertilizer; Land use; Legislation; Pesticides; Reduced tillage; Social impacts; Soil loss; Terracing; U.S.

515. Nielsen, P. 1979. Some basic concepts of wave sediment transport. Denmark, Technical University. Institute of Hydrodynamics and Hydraulic Engineering, series paper no.20, Lyngby, Denmark, 160p.

Sediment transport; Wave action; Suspended sediment; Models; Velocity; Flow geometry; Sedimentation

516. Norby, R. D. 1981. Evaluation of Lake Michigan nearshore sediments for nourishment of Illinois beaches. Illinois State Geological Survey, Environmental Geology Notes no.97, Champaign, 61p.

Shoreline; Erosion; Beach erosion; Beach nourishment; Shoreline protection; Diversion structures; Erosion rates; Particle size; Wave action; Sediment composition; Lake Michigan

517. Odell, R.T. and W. R. Oschwald. 1970. Productivity of Illinois soils. University of Illinois, College of Agriculture, Cooperative Extension Service, Circular 1016, Urbana-Champaign, IL.

Crop yield; Fertilizer application; Pesticide application; Land use; Nutrients; Soil moisture; Water-holding capacity; Climate; Soil structure; Farm management; pH; Soil type; Erosion; Slope

518. Ogata, K. M. 1975. Drainage areas for Illinois streams. U.S. Geological Survey, Water Resources Investigations 13-75, Champaign, 124p.

Drainage areas; Surface drainage; Topography; Watersheds; Streams; Rivers; Data survey; Illinois

519. Ohio River Division Field Study Group. 1977. Ohio River bank erosion study. U.S. Army Engineer Division, Ohio River, Cincinnati, Ohio.

General geology; Climate; River use; Riverine biota; Navigation; Hydrologic data; Channel morphology; Flood events; Bank erosion; Riparian vegetation

520. Olem, H. 1981. Coal and coal mine drainage. Journal Water Pollution Control Federation vol. 53, no. 6, pp. 814-824.

Coal mining; Government regulations; Acid mine drainage; Water quality; Organic-inorganic chemical pools; Lacustrine & riverine biota; U.S.A.; Erosion control

521. Omernik, J. M. 1976. The influence of land use on stream nutrient levels. U.S. Environmental Protection Agency, EPA-600/3-76-014, Corvallis, OR, 112p.

Land use; Nutrients; Watersheds; Phosphorus; Nitrogen; Eutrophication; Stream flow; Soil type; Non-point source pollution; Agriculture; Animal wastes

522. ----. 1977. Nonpoint source-stream nutrient level relationships: a nationwide study. U.S. Environmental Protection Agency, EPA-600/3-77-105, Corvallis, OR, 163p.

Non-point source pollution; Nutrients; Land use; Watershed; Phosphorus; Nitrogen; Eutrophication; Stream flow; Soil type; U.S.

523. Onishi, H. 1973. Spatial and temporal resource allocation methods for agricultural watershed planning. Ph.D. Thesis, University of Illinois, Urbana-Champaign, IL, 322p.

Watershed management; Agriculture; Mathematical models; Tillage methods; Crop production; Nitrogen; Sediment; Crop rotation; Illinois; Dredging; Non-point source pollution; Economic analysis; Erosion; Farm income

524. Onishi, H., A. S. Narayanan, T. Takayama and E. R. Swanson. 1974. Economic evaluation of the effect of selected crop practices on non-agricultural uses of water. University of Illinois, Water Resources Center: Research Report no.79, Urbana, 52p.

Economic analysis; Computer models; Water quality; Crop production; Sediment; Watershed; Nitrogen; Farm income; Illinois; Sedimentation; Farm management; Tillage methods; Reservoir restoration

525. Onishi, Y. 1972. Effects of meandering on sediment discharges and friction factors of alluvial streams. Doctoral thesis. Iowa University, Department of Mechanics and Hydraulics, Iowa City, Iowa, 176p.

Sediment load; Channel morphology; Sediment discharge; velocity profile; Suspended sediment composition; Bed erosion; Water depth; Sediment characteristics; Experimental data

526. Onishi, Y., S. C. Jain and J. F. Kennedy. 1972. Effects of meandering on sediment discharges and friction factors of alluvial streams. Iowa Institute of Hydraulic Research, Iowa City, Iowa, 150p.
- Sediment load; Meanders; Channel flow; Sedimentation; Streams; Sediment transport; Flow geometry
527. ----. 1972. Effects of river curvature on resistance to flow and sediment discharges of alluvial streams. Iowa State Water Resources Research Institute, report no.46, Iowa City, Iowa, 150p.
- Sediment load; Meanders; Channel morphology; Streams; Flow geometry; Discharge
528. Onstad, C. A. 1972. Soil and water losses as affected by tillage practices. Trans. Amer. Soc. Agr. Eng. vol. 15, no. 2, pp. 287-289.
- Soil loss; Tillage methods; Crop yields; Rainfall; Runoff; Contour farming; Mulching; Erodibility; Slope
529. Onstad, C. A. and A. J. Bowie. July, 1977. Basin sediment yield modelling using hydrological variables. In: Erosion and solid matter transport in inland waters symposium. International Association of Hydrological Sciences (No. 122), pp. 191-202.
- Sediment yield; Models; Iowa; Mississippi; Mathematical models; Soil detachment; Soil exposure; Gully erosion; Rill erosion; Sheet erosion; Universal soil loss equation; Sedimentation
530. Onstad, C. A. and G. R. Foster. 1975. Erosion modeling on a watershed. Transactions of the American Society of Agricultural Engineers vol. 18, no. 2, pp. 288-292.
- Erosion rates; Rill erosion; Models; Soil; Erosion; Sediment yield; Watersheds; Sediment transport; Mathematical models; Slopes; Sheet erosion; Surface runoff; Storm water runoff; Deposition; Iowa; Ohio; Overland flow; Sedimentation
531. Oschwald, W. and J. Siemens. 1976. Conservation tillage: a perspective. University of Illinois, College of Agriculture, Agronomy Facts, SM-30, Urbana-Champaign, IL, 5p.
- Conservation tillage; Crop residue; Tillage methods; Row crops; Runoff; Soil loss; Soil fertility; Crop production; Crop yield; Pesticides application; Fertilizer application
532. Osteen, C. and W. D. Seitz. 1978. Regional economic impacts of policies to control erosion and sedimentation in Illinois and other corn belt states. American Journal Agricultural Economics vol. 60, no. 3, pp. 510-517.

Economic analysis; Illinois; Policy; Erosion control; Computer model; Crop production; Midwest

533. Palmini, D. J., C. R. Taylor and E. R. Swanson. 1977. The potential economic impact of selected agricultural pollution controls on two counties of Illinois. University of Illinois, Dept. of Agricultural Economics, AERR-154, Urbana-Champaign, IL.

Non-point source pollution; Agriculture; Illinois; Nitrogen; Pesticide application; Soil loss; Computer model; Economic analysis; Fertilizer application; Tillage methods; Crop rotation; Contour farming; Terracing; Farm income; Sociology; Policy

534. Paloumpis, A. A. and W. C. Starrett. 1960. An ecological study of benthic organisms in three Illinois river floodplain lakes. American Midland Naturalist vol. 64, pp. 406-435.

Benthic fauna; Floodplain; Lakes; Organic-inorganic chemical pools; Fish; Invertebrates; Wildlife; Microorganisms; Siltation; Pollutants

535. Paparo, A., J. A. Murphy and R. Sparks. 1980. X-ray analysis of sediment regions and transport of sediment particular material on the gill of the fingernail clam, *Musculium transversum*. In: 38th Annual Proceedings, Electron Microscopy Society of America, San Francisco, pp. 562-563.

Sediments; Rivers; Bedload; Illinois River; Illinois; Particle size; Soil loss; Aquatic life; Sedimentation; Riverine fauna; Soil composition; Inorganic sediments

536. Park, S. W. and J. K. Mitchell. 1982. A discrete system storage model for analyzing rainfall-runoff relationships. Transactions of American Society Agricultural Engineers pp. 362-371.

Runoff; Rainfall intensity; Discharge; Watershed; Illinois; Agriculture; Mathematical model; Storm events

537. ----. June, 1982. A dynamic system model for simulating sediment discharge. Water Resources Bulletin, American Water Resources Association vol. 18, no. 3, pp. 415-421.

Sedimentation; Discharge; Model; Runoff; Sediment transport; Velocity; Erosion; Sediment yield; Precipitation; Soil loss; Upland; Erosion rate

538. ----. 1983. MODANSW (A modified ANSWERS model) users guide. University of Illinois, Department of Agricultural Engineering Research Report, Urbana-Champaign, IL, 84p.

- Computer model; Watershed; Subsurface flow; Runoff; Infiltration; Drainage pattern; Surface flow; Erosion; Sediment transport; Surface cover; Sediment composition
539. Park, S. W., J. K. Mitchell and G. D. Bubenzer. 1982. Splash erosion modeling: physical analyses. *Trans. Amer. Soc. Agr. Engineers* pp. 357-361.
- Erosion; Mathematical models; Sediment; Precipitation; Soil detachment; Slope; Water depth; Soil structure
540. Park, S. W., J. K. Mitchell and J. N. Scarborough. 1982. Soil erosion simulation on small watersheds: a modified ANSWERS model. *Trans. Amer. Soc. Agr. Engineers* pp. 1581-1588.
- Watershed; Mathematical models; Erosion; Sediment transport; Storm events; Suspended sediment load
541. Parsons, O. A. 1963. Vegetative control of streambank erosion. In: *Proceedings Federal Interagency Sedimentation Conference*. USDA Misc. Publ. 970, Washington, D.C., pp. 98-108.
- Vegetation; Bed-bank stabilization; Bank protection; Flow geometry; Channel morphology; Bank erosion; Vegetation establishment; Plant types; Field experiments; Mathematical models
542. Partheniades, E. and A. J. Metha. 1971. Deposition of fine sediments in turbulent flows. *Environmental Protection Agency. Water Pollution Control Research series 16050 ERS 08/71, Gainesville, FL, 41p.*
- Sedimentation; Water quality; Suspended sediment; Clay minerals; Flow geometry; Bank composition
543. Patric, J. H. 1976. Soil erosion in the eastern forest. *Journal of Forestry* vol. 74(10), pp. 671-677.
- Forests; Erosion rates; Overland flow; Watershed; Timber harvest management; Turbidity; Suspended solids; Road construction; Bank erosion
544. Paulet, M., H. Kohnke and L. J. Lund. 1972. An interrelation of reservoir sedimentation: 1. Effect of watershed characteristics. *Journal of Environmental Quality* vol. 1, no. 2, pp. 146-150.
- Sedimentation; Reservoir silting; Sediment yield; Deposition; Reservoirs; Silt; Organic-inorganic chemical pools; Sediment transport; Erosion; Soil erosion; Illinois; Particle size; Indiana; Statistical analysis
545. Perry, A. O. 1977. Engineering geology of the northern portion of the Illinois shore of Lake Michigan. *Purdue University, Doctoral thesis, West Lafayette, Indiana, 152p.*

Lakes; Erosion; Substrate characteristics; Groundwater fluctuation; Shoreline protection; Lake level; Groins; Seawalls; Bluff recession

546. Peterson, A. E. and B. J. Swan (eds.). 1979. Universal Soil Loss Equation: Past, Present, and Future. Soil Science Society of America, Madison, WI, 53p.

Sediment yield; Models; Rill erosion; Universal soil loss equation; Surface cover; Erosion control; Sediment transport; Best management practices; Sedimentation basins; Soil exposure; Soil detachment

547. Peterson, C. H. Jr. 1969. Hydraulic investigation of soil erosion and sedimentation in highway median and side ditches. Alabama Highway Research, HPR report no.48, Alabama, 48p.

548. Peterson, J. B. 1964. The relation of soil fertility to soil erosion. J. Soil and Water Conserv. vol. 19, no. 1, pp. 15-18.

Soil fertility; Soil loss; Plant cover; Runoff; Fertilizer application; Crop rotation; Mulches

549. Peterson, S. A. 1977. Hydraulic dredging as a lake restoration technique: past and future. In: Proceedings of the Second U.S.-Japan Experts' Meeting--October, 1976. Management of Bottom Sediments Containing Toxic Substances, Corvallis Environmental Research Lab., ed. Environmental Protection Agency, pp. 202-228.

Dredging; Lakes; Lake sediments; Bed load; Temperature; Lacustrine fauna; Iowa; Water quality; Lake restoration; Eutrophication; Habitats; Phosphorus; Organic-inorganic chemical pools; Lake and reservoir use

550. ----. 1981. Sediment removal as a lake restoration technique. U.S. Environmental Protection Agency, Office of Research and Development Corvallis Environmental Research Laboratory, EPA-600/3-81-013, Corvallis, Oregon, 55p.

Sediments; Lakes; Eutrophication; Toxic wastes; Phosphorus; Benthic fauna; Environmental impact analysis; Dredging; Lacustrine fauna; Economics; Organic-inorganic chemical pools

551. Petges, R. K. 1974. Analysis of non-point source pollution policies, their formulation and administrative costs. M.S. Thesis, University of Illinois, Urbana-Champaign, IL, 149p.

Non-point source pollution; Legislation; Illinois; Policy; Economic analysis; Soil conservation; Sediment; Erosion control; U.S.

552. Piest, R. F., J. M. Bradford and G. M. Wyatt. January 1975. Soil erosion and sediment transport from gullies. Journal of the Hydraulics Division, American Society of Civil Engineers vol. 101, no. HY1, pp. 65-80.
- Erosion; Gullies; Mass wasting; Sedimentation; Tractive force; Iowa; Soil sediment transport; Watersheds; Soil conservation; Watershed management; Storm water runoff; Gully erosion; Soil detachment
553. Piest, R. F. and S. Ziemnicki. 1979. Comparative erosion rates of soil losses in Poland and Iowa. Transactions of the American Society of Agricultural Engineers vol. 22, no. 4, pp. 822-827.
- Erosion; Soil type; Iowa; Sheet erosion; Rill erosion; Erosion rates; Gullies; Particle size; Crops; Farm management; Roads
554. Pietz, R. I., C. Lue-Hing and J. R. Peterson. 1974. Groundwater quality at a strip-mine reclamation area in west central Illinois. In: Second Research & Applied Technology Symposium on Mined Land Reclamation, October 22-24, 1974, Louisville, KY, pp. 124-144.
- Surface mining; Water quality; Groundwater; Reclamation; Revegetation; Heavy metals; Soil composition; Surface cover; Site specific; Illinois
555. Pionke, H. B. and G. Chesters. 1973. Pesticide-sediment-water interactions. Journal of Environmental Quality vol. 2(1), pp. 29-45.
- Pesticides; Sediment; Pollutant transport; pH; Stratification; Sediment composition; Adsorbed materials; Lakes; Aquatic ecosystems; Agriculture; Surface runoff; Groundwater; Dissolved Organic matter; Toxicity
556. Pope, R. A. and J. B. Fehrenbacher. 1982. Erosion on farmlands. Illinois Research vol. 24, no. 2, pp. 6-7.
- Erosion; Soil loss; Erosion rates; Topsoil; Subsoil; Soil characteristics; Erodibility; Farm management
557. Porterfield, G. 1972. Sediment load. Geological Survey, Washington, D. C., 66p.
- Sediment load; Temperature; Discharge; Particle size; Suspended sediment; Computer models; Sediment transport; Flow geometry; Sedimentation
558. Posselius, J. H. 1981. Past and present trends of agricultural production and crop residues available for removal in the mid-American Region. U.S. Department of Energy, Washington, D.C., Mid-American Solar Energy Complex, Minneapolis, MASEC-R-81-066; B-102-1, Minneapolis, 357p.

- Crop production; Livestock; Crop residue; Soil structure; Soil fertility; Data survey; Waterborne erosion; Wind erosion; Universal soil loss equation; Farm management
559. Potter, H. R. 1976. Proceedings of the conference on nonpoint sources of water pollution; problems, policies, and prospects. Purdue University, Water Resources Research Center, Lafayette, Indiana, 159p.
- Water quality; Pollutants; Nutrients; Sediments; Discharge; Urban runoff; Indiana; Highways; Strip mining; Forests; Agriculture; Precipitation; Organic-inorganic chemical pools; Waste disposal
560. Prodan, P. F., L. M. Mele and J. P. Schubert. 1982. Runoff water quality and hydrology at coal refuse disposal sites in southern Illinois. 1982 Symposium on Surface Mining Hydrology, Sedimentology, and Reclamation. University of Kentucky, December 5-10, 1980, Lexington, KY, pp. 57-63.
- Abandoned mines; Water quality; Reclamation; Revegetation; Neutralizing agents; Erosion; Runoff; Erosion rates; Field experiments; Illinois
561. Public Works. 1980. Erosion control matting put to the test. Public Works vol. 111, no. 10, pp. 77-79.
- Erosion control; Soil erosion; Bank erosion; Road construction; Soil; Gravel; Velocity; Overland flow; Grassed waterways; vegetation; Soil detachment; Drainage pattern
562. Raudkivi, A. J. 1967. Loose Boundary Hydraulics. Pergamon Press, Oxford, England, 331p.
- Sediment; Channel morphology; Sedimentation; Sediment composition; Sand; Wind erosion; Sediment load; Bed load; Suspended sediment; Channel flow; Currents
563. Rausch, D. L. and H. G. Heinemann. 1968. Reservoir sedimentation survey method. Missouri University. Agricultural Experiment Station, research bulletin no.939, Columbia, MO, 20p.
- Reservoir silting; Reservoirs; Sedimentation
564. ----. November-December 1975. Controlling reservoir trap efficiency. Transactions of the American Society of Agricultural Engineers, vol. 18, no. 6, pp. 1105-1113.
- Trap efficiency; Sedimentation rates; Reservoirs; Reservoir silting; Missouri; Sedimentation; Stratification; Water quality; Surface runoff; Erosion; Sediment yield; Particle size; Water level regulation; Water temperature; Water depth

565. Rausch, D. L. and J. D. Schreiber. 1981. Sediment and nutrient trap efficiency of a small flood-detention reservoir. *Journal of Environmental Quality* vol. 10, no. 3, pp. 288-393.

Trap efficiency; Sediments; Nutrients; Phosphorus; Storm events; Water quality; Non-point source pollution; Sedimentation rates; Sediment composition; Precipitation

566. Rawson, J. W. 1971. Surface mining and wildlife. In: *Proceedings of the Revegetation and Economic use of Surface-mined Land and Mine Refuse Symposium*; December 2-4, 1971, West Virginia. West Virginia University, College of Agriculture & Forestry, School of Mines, Morgantown, pp. 37-39.

Surface mining; Reclamation; Erosion rates; Wildlife; Land use; Revegetation; Mine management; Habitat structure; Community composition; Plant type

567. Riley, C. U. 1974. Ecology - Ally of mined land restoration. In: *Second Research and Applied Technology Symposium on Mined Land Reclamation*, October 22-24, 1974, Louisville, KY, pp. 54-68.

Coal mining; Reclamation; Revegetation; Economics; Pollution control; Water quality; U.S.A.

568. Robb, A. E., K. E. Ohlsson and M. Baker. 1982. Mine-related stream alteration practices for protection and enhancement of fish and wildlife. U.S. Fish and Wildlife Service, Division of Biological Services, FWS/OBS-82/57, Washington, D.C., 157p.

Water diversion; Erosion; Sedimentation; Water quality; Riverine fauna; Aquatic life; Strip mining; Reclamation; Stream alteration; Erosion control; U.S.A.

569. Roberts, W. J. February, 1981. Dredging in Illinois. In: *Proceedings of a Round Table on Reclaiming and Managing Lakes in Illinois*. Illinois Institute of Natural Resources, Chicago, IL.

Dredging; Reservoirs; Reservoir use; Sediment control; Water level regulation; Illinois; Sediments; Water supply; Erosion; Water quality; Reservoirs

570. Rodzenko, G. and D. F. Ritter. 1979. Temporal changes of alternate bars in a high-energy river [Abstract]. *Geological Society of America, Abstracts with Programs* vol.11, no.5, Duluth, Minnesota, 255p.

Sediment storage; Bed load; Flow geometry; Sedimentation; Bank erosion; Southern Illinois; Government Creek

571. Rogers, L., J. Yopp and E. E. Cook. 1979. Indicated trends of mercury in aquatic and terrestrial food chains in Illinois. Trans. Ill. State Acad. Sci. vol. 72, no. 2, pp. 56-63.
- Heavy metals; Adsorbed material; Aquatic food chains; Point source pollution; Runoff
572. Rolfe, G. L., A. Haney, L. L. Getz, J. L. Hudson and R. W. Larimore. 1975. An ecosystem analysis of environmental contamination by lead. Research report on phase 1. University of Illinois, Institute for Environmental Studies, Research Report no. 1, Champaign-Urbana, 133p.
- Heavy metals; Urban; Imported material; Precipitation; Soil composition; Sediment composition; Roadways; Impervious cover; Organic-inorganic chemical pools; Suspended solids; Saline Branch Watershed
573. Rolfe, G. L., A. Haney and K. A. Reinbold. 1977. Environmental contamination by lead and other heavy metals. Volume 2. Ecosystem analysis; Final report. University of Illinois, Institute for Environmental Studies, Contract report NSF/RA-770682., Champaign/Urbana, 121p.
- Heavy metals; Watershed; Urban areas; Agricultural land; Ecosystem; Biota; Imported material; Soil composition; Saline Branch Watershed
574. Roloff, G., J. M. Bradford and C. L. Scrivner. 1981. Gully development in the deep loess hills region of central Missouri. Soil Science Society of America Journal vol. 45, no. 1, pp. 119-123.
- Gully development; Erosion; Groundwater fluctuation; Soil strength; Geomorphology; Erosion; Slope stability
575. Roseboom, D. P., R. L. Evans and T. E. Hill. 1979. Effect of agriculture on Cedar Lake water quality. Illinois State Water Survey Circular 138, Urbana, IL, 63p.
- Agriculture; Water quality; Lakes; Heavy metal concentration; Pesticides; Organic-inorganic chemical pool; Temperature; Sediment; Dissolved oxygen concentration; Lacustrine fauna; Suspended sediment
576. Roseboom, D. P., R. L. Evans, W. Wang, T. A. Butts and R. M. Twait. 1979. Effects of bottom conditions on eutrophy of impoundments. Illinois State Water Survey, Circular 139, Urbana, 58p.
- Man-made lakes; Eutrophication; Dissolved oxygen concentration; Sediment concentration; Organic-inorganic chemical pools; Water temperature; Nutrients; Lake Eureka; Lake Canton; Illinois

577. Ross, B. B. And Others. 1982. Model for simulating runoff and erosion in ungaged watersheds. Virginia Polytechnic Institute and State University, Water Resources Center, Bulletin 130, Blacksburg, VA, 72p.
- Models; Land use; Water quality; Overland flow; Sedimentation; Storm water runoff; Pollutants; Sediment transport; Soil detachment; Erosion; Surface cover; Topography; Soil type
578. Ruch, R. R., K. E. Joyce and N. F. Shimp. 1970. Distribution of arsenic in unconsolidated sediments from southern Lake Michigan. Illinois State Geological Survey, Environmental Geology Notes no.37, Urbana, Illinois, 16p.
- Sediment composition; Particle size; Trace elements; Lakes
579. Ryckman, Edgerley, Tomlinson and Inc. Associates. 1972. Development of a case study of the total effect of pesticides in the environment, non-irrigated croplands in the midwest. U.S. Environmental Protection Agency, EPA Pesticide Study Series EPA-OWP-TS-00-72-03, Washington, D.C., 526p.
- Midwest; Pesticide application; Erosion; Sediment transport; Runoff; Adsorbed material; Aquatic ecosystem; Toxicity; Trophic structure; Aquatic biota; Legislation; Tillage methods; Data survey
580. Sauer, E. L. 1946. Economics of soil and water conservation: effects of practices followed on farms in selected Illinois areas. University of Illinois, Department of Agricultural Economics, Ph.D. thesis, Urbana, 230p.
- Economic analysis; Soil conservation; Illinois; Land use; Crop yields; Crop production; Livestock management; Farm income; Production costs; Crop rotation; Water diversion; Contour farming; Terracing; Drainage alteration
581. Sauer, V. B. and J. M. Fulford. 1983. Floods of December 1982 and January 1983 in central and southern Mississippi River basin. U.S.G.S. Open-File Report 83-213, Atlanta, Georgia, 46p.
- Flood events; Mississippi River; Hydrologic data; Illinois River; Precipitation; Discharge
582. Saxton, K. E., R. G. Spomer and L. A. Kramer. 1971. Hydrology and erosion of loessial watersheds. ASCE Proceedings, Journal of the Hydraulics Division vol. 97, no. HY11, pp. 1835-1851.
- Soil; Erosion; Precipitation; Soil detachment; Vegetation; Surface cover; Sediment yield; Iowa; Sedimentation; Gully erosion; Gullies; Soil conservation; Soil erodibility; Soil exposure

583. ----. 1971. Hydrology and erosion of loessial watersheds. American Society of Civil Engineers, Proc. Hydrology Division vol. 97(HY11), pp. 1835-1851.
584. Sayer, W. W. and G. B. Song. 1979. Effects of ice covers on alluvial channel flow and sediment transport processes. Iowa Institute of Hydraulic Research, Report no. IIHR-218, Iowa City, Iowa, 109p.
- Sediment transport; Channel flow; Streams; Channelization; River use; Bed characteristics; Water temperature
585. Schacht, R. A. 1974. Pesticides in the Illinois waters of Lake Michigan. Environmental Protection Agency, ecological research series report, EPA 600/3-74-002., Chicago, IL, 55p.
586. Schawb, G. O., B. H. Nolte and R. D. Brehm. 1977. Sediment from drainage systems for clay soils. Transactions of the American Society of Agricultural Engineers vol. 20, no. 5, pp. 866-872.
- Sediments; Drainage pattern; Streams; Land use; Vegetation cover; Universal soil loss equation; Suspended sediment; Soil loss; Pollutants; Slope; Sediment transport; Soil moisture; Runoff
587. Schlosser, I. J. 1981. Effects of perturbation by agricultural land use on structure and function of stream ecosystems. Ph.D. Thesis, University of Illinois, Urbana-Champaign, IL, 217p.
- Water quality; Watershed; Land use; Riparian & palustrine vegetation; Channel morphology; Non-point source pollution; Streams; Fish; Habitat structure; Trophic structure; Invertebrates; Stream equilibrium; Flow geometry; Universal soil loss equation; Turbidity; Suspended solids; Aquatic biota; Stream alteration
588. Schlosser, I. J. and J. R. Karr. 1980. Determination of water quality in agricultural watersheds. University of Illinois, Water Resources Center, Research Report 147, UICU-WRC-80-0147, Urbana, 85p.
- Watershed; Water quality; Riparian & palustrine vegetation; Channel morphology; Suspended solids; Turbidity; Phosphorus; Universal soil loss equation; Model; Illinois; Non-point source pollution; Streams; Flow
589. ----. 1981. Riparian vegetation and channel morphology impact on spatial patterns of water quality in agricultural watersheds. Environ. Mgt. vol. 5, pp. 233-243.
- Universal soil loss equation; Suspended solids; Turbidity; Phosphorus; Riparian zones; Vegetation cover; Channel morphology; Models; Erodibility; Slope; Illinois

590. ----. 1981. Water quality in agricultural watersheds: impact of riparian vegetation during base flow. Water Resources Bull. vol. 17, pp. 233-240.

Water quality; Suspended solids; Riparian & palustrine vegetation; Watershed management; Streams; Flow geometry; Turbidity; Particulate organic matter; Phosphorus; Illinois

591. Schmitt, C. J. and P. V. Winger. 1980. Factors controlling the fate of pesticides in rural watersheds of the lower Mississippi River alluvial valley. In: Transactions North American Wildlife and Natural Resources Conference. Wildlife Management Institute, Washington, D.C., pp. 354-375.

Pesticides; Land use; Mississippi River; Watershed; Universal soil loss equation; Precipitation; Runoff; Model; Aquatic ecosystem; Adsorbed material; Organic-inorganic chemical pool; Fish; Sediment transport

592. Schneider, R. E. and L. P. Fettig. 1979. Agriculture in Illinois: Alternative futures for the 1980's; change in the farmland base. University of Illinois, Department of Agricultural Economics, Agricultural Experiment Station, AERR 168, Champaign-Urbana, 40p.

Land use; Farmland loss; Computer models; Economics; Highways; Urbanization; Surface mining; Coal mining; Reclamation; Recreation; Wildlife

593. Schneider, R. E. and E. R. Swanson. 1979. Agriculture in Illinois: Alternative futures for the 1980's; a summary report. University of Illinois, Department of Agricultural Economics, Agricultural Experiment Station, AERR 176, Champaign-Urbana, 70p.

Computer models; Economic analysis; Policy; Market conditions; U.S.; Land use; Crop production; Livestock management; Fertilizer application; Pesticide application

594. Schneider, R. R. 1976. Diffuse agricultural pollution: the economic analysis of alternative controls. Ph.D. Thesis, University of Wisconsin, Madison, WI.

595. Schneider, R. R. and R. H. Day. 1976. Diffuse agricultural pollution: the economic analysis of alternative controls. University of Wisconsin, Water Resources Center, Tech. Report WIS WRC 76-02, Madison, WI, 98p.

Computer model; Economic analysis; Farm income; Fertilizer application; Livestock management; Non-point source pollution; Policy; Sediment yield; Soil loss; Water quality; Wisconsin

596. Schnoor, J. L., A. R. Giaquinta, D. D. Musgrove and W. W. Sayre. 1980. Suspended sediment modeling of dredge-disposal

effluent in the Great-II study reach. Iowa Institute of Hydraulic Research, Iowa City, Iowa, 244p.

Suspended sediments; Mississippi River; Dredging; Waste disposal; Exported material; Turbidity; Sediment composition; Sedimentation; Mathematical models; Rivers; Sediment transport

597. Schreiber, J. D. and D. L. Rausch. 1979. Suspended sediment-phosphorus relationships for the inflow and outflow of a flood detention reservoir. *Journal of Environmental Quality* vol. 8, no. 4, pp. 510-514.

Sediments; Suspended solids; Phosphorus; Reservoirs; Runoff; Agricultural runoff; Erosion; Watersheds(Basins); Flood control; Nutrients; Inflow; Discharge(Water); Water chemistry; Sampling; Data processing; Pollutants; Path of pollution; Water pollution; Water quality

598. Schweitzer, E. and B. Roth. 1977. The legislative and institutional framework to control pollution from land use activities in the United States Great Lakes Basin. Volume II. States of Illinois, Indiana, Michigan, and Minnesota. Final Technical Report. Great Lakes Basin Commission, Pollution From Land Use Activities Reference Group. Sponsored in part by the U.S. Environmental Protection Agency, Washington, D.C., 354p.

Land use; Legislation; Urban; Shorelines; Recreation; Lakes; Rivers; Storm water runoff; Erosion; Dredging; Illinois; Midwest

599. Scott, J. T. and L. D. Hill. 1979. Illinois crop production, agriculture in Illinois: alternative futures for the 1980's. University of Illinois, Department of Agricultural Economics, Agricultural Experiment Station, AERR 170, Champaign-Urbana, 81p.

Crop production; Land use; Land values; Fertilizer application; Crop yields; Row crops; Computer models; Nitrogen; Erosion; Production costs; Farm management; Drainage alterations; Irrigation; Market conditions; Economics

600. Sediment Pollution Study Group, Department Of Geology, Northern Illinois University. 1980. Sediment pollution in Illinois: a report on problems and causes. Illinois Water Information System Group. Report of Investigations no.26, 88p.

Water quality; Pollutants; Sediments; Turbidity; Suspended sediment; Riverine fauna; Lacustrine fauna; Reservoirs; Stream equilibrium; Illinois; Nutrients; Aquatic environment; Sedimentation; Erosion; Channel flow; Channel erosion; Particle size

601. Seitz, W. D. 1978. Alternative policies for controlling non-point agricultural sources of water pollution. U.S. Environmental Protection Agency, Office of Research & Development, EPA/600/5-78/005, Athens, GA, 331p.

Soil erosion; Water quality; Economics; Non-point source pollution; Erosion control; Policy; Government regulations; Terracing; Fertilizer application; Inorganic-organic chemical pool; Mathematical models

602. Seitz, W. D., C. Osteen and M. C. Nelson. 1979. Economic impacts of policies to control erosion and sedimentation in Illinois and other corn belt states. In: Best Management Practices for Agriculture and Silviculture. Proceedings Cornell Agricultural Waste Management Conference, Ithaca, NY, 1978, R.C. Loehr and others, eds. Ann Arbor Science Publishers, Inc., Ann Arbor, MI, pp. 373-382.

Economic analysis; Midwest; Illinois; Mathematical models; Crop yields; Production costs; Farm income; Tillage methods; Crop rotation; Erosion control; Farm management; Water bed; Social impacts

603. Seitz, W. D., M. B. Sands and R. G. F. Spitze. 1975. Evaluation of agricultural policy alternatives to control sedimentation. University of Illinois, Water Resources Center, Report no.99, Urbana-Champaign, IL, 111p.

Computer models; Contour farming; Cost-benefit analysis; Crop rotation; Flood events; Sedimentation; Soil type; Straight-row farming; Terracing; Tillage methods; Universal soil loss equation; Watershed; Social impacts

604. Seitz, W. D. and R. G. F. Spitze. 1973. Environmentalizing agriculture production control policies. J. Soil and Water Conserv. vol. 28, no. 2, pp. 61-64.

Policy; Water quality; Economics; Erosion; Sediment; Farm management

605. ----. 1978. Soil erosion control policies: institutional alternatives and costs. Journal Soil & Water Conservation, pp. 118-125.

Policy; Erosion control; Non-point source pollution; Legislation; Economic analysis

606. Seitz, W. D. and E. R. Swanson. 1980. Economics of soil conservation from the farmer's perspective. Amer. J. Agr. Econ. vol. 62, no. 5, pp. 1084-1086.

Policy; Soil loss; Farm management; Economics; Mathematical models

607. ----. 1981. Impacts of environmental quality policies on Illinois agriculture. In: Effects of High Farm Land Prices:

Proceedings of 1978 Rural Policy Forum, March 7-8, 1978, Champaign, Illinois, Department of Agricultural Economics University of Illinois, ed. Cooperative Extension Service, Urbana-Champaign, pp. 133-141.

Non-point source pollution; Water quality; Sedimentation; Erosion nutrients; Pesticide application; Aquatic biota; Suspended sediment; Erosion control; Land values; Illinois

608. Seitz, W. D., C. R. Taylor, R. G. F. Spitze, C. Osteen and M. C. Nelson. 1979. Economic impacts of soil erosion control. Land Econ. vol. 55, pp. 28-42.

Computer models; Cost-benefit analysis; Crop rotation; Illinois; Nitrogen; Policy; Social impacts; Soil loss; Tillage methods; Watershed

609. Seitz, W. D., C. R. Taylor, R. G. F. Spitze, C. Osteen and M. C. Olsen. 1979. Economic impacts of soil erosion control. Land Economics vol. 55, no. 1, pp. 28-42.

610. Seitz, W. D. Ed. 1975. Proceedings: Workshop on non-point sources of water pollution March 20-21, 1975. University of Illinois, College of Agriculture, Special Publication No. 37, Urbana-Champaign, IL, 87p.

Water quality; Agriculture; Mining; Urban; Construction; Non-point source pollution; Policy; Economics; Erosion; Sediment; Legislation

611. Sgambat, J. P., E. A. LaBella and S. Roebuck. 1980. Effects of underground coal mining on groundwater in the eastern U.S. U.S. Environmental Protection Agency, Industrial Environmental Research Laboratory, Office of Research & Development, Cincinnati, Ohio, 199p.

Underground mines; Water quality; Acid mine drainage; Water diversion; Pollution control; Refuge pile; Waste disposal; Groundwater; Subsidence

612. Sharp, B. M. H. and D. W. Bromley. 1980. Agricultural pollution: the economics of coordination. American Journal of Agricultural Economics vol. 61, no. 4, pp. 591-600.

Agriculture; Non-point source pollution; Economic analysis; Policy; Best management practices; Farm management

613. Shen, H. W. and H. Kikkawa (eds.). 1980. Application of Stochastic Processes in Sediment Transport. Water Resources Publication, Littleton, CO.

Sediment transport; Sediment yield; Bed load; Models; Streams; Suspended sediments; Flow geometry; Reservoirs; Mathematical models

614. Sheppard, J. R. 1960. Investigation of Meyer-Peter, Muller bedload formulas. Bureau of Reclamations. Sedimentation Section, Division of Project Investigations, Denver, CO, 22p.
- Bed load; Sediment transport; Discharge; Water depth; Slope; Channel morphology; Lake morphology
615. Shifflett, H. R. 1973. Geomorphology of the Kaskaskia River, Illinois. Washington University, Doctoral thesis, St. Louis.
- Channel morphology; Flow geometry; Flood plain; River use; Sediment transport; Sedimentation; Erosion
616. Shimp, N. F., H. V. Leland and W. A. White. 1970. Studies of Lake Michigan bottom sediments - no.2: Distribution of major, minor, and trace constituents in unconsolidated sediments from Lake Michigan. Illinois State Geological Survey, Environmental Geology Notes no. 32, Champaign, 19p.
- Sediment composition; Trace metals; Major elements; Data survey
617. Siemens, J. C., M. C. Shurtleff, B. J. Jacobsen, D. C. Kuhlman, M. D. McGlamery, R. A. Pope, R. D. Walker and H. J. Poeschl. 1980. Tillage systems for Illinois. University of Illinois, College of Agriculture, Cooperative Extension Service, Circular 1172, Champaign-Urbana, 24p.
- Erosion; Conservation tillage; Conventional tillage; Zero tillage; Production costs; Soil moisture; Fertilizer application; Crop yields; Herbicide application; Pesticide application
618. Simons, D. B., S. A. Schumm and M. A. Stevens. 1974. Geomorphology of the Middle Mississippi River. Final Report. U.S. Army Engineer Waterways Experiment Station, Contract Report Y-74-2, Vicksburg, MS, 110p.
- Channel morphology; Flow geometry; Discharge; Sediment load; Depth profiles; Side channels; Sedimentation; Flood events; Hydraulic structures; Channel improvement; Mississippi River
619. Simons, D. B., S. A. Schumm, M. A. Stevens, Y. H. Chen and P. F. Lagasse. 1975. Environmental inventory and assessment of navigation pools 24, 25, and 26, Upper Mississippi and Lower Illinois Rivers. A geomorphic study. U.S. Army Engineer Waterways Experiment Station, Contract Report Y-75-3, Vicksburg, MS, 156p.
- Channel morphology; Side channels; Flow geometry; Discharge; Sediment load; Water level regulation; Floods; Channel improvement; Locks & dams; Mississippi River; Illinois River; Mathematical model

620. Simons, D. B. and F. Senturk. 1977. Sediment Transport Technology. Water Resources Publications, Fort Collins, CO, 807p.

Sediment transport; Rivers; Sediment composition; Channel flow; Bed material; Degradation; Computer models

621. Sleath, J. F. A. Aug, 1978. Measurements of bed load in oscillatory flow. Journal of the Waterway, Port, Coastal and Ocean Division, American Society of Civil Engineers vol. 104, no. WW4, pp. 291-307.

Bed load; Wave action; Sediment transport; Sediment composition; Bed characteristics; Statistical analysis; Water depth; Flow geometry; Velocity; Slope

622. Smith, J. R., M. P. Carpenter and J. R. Nawrot. 1979. Annotated bibliography of Illinois mined lands: characterization, utilization, reclamation. U.S. Department of the Interior, Office of Surface Mining, Washington, D.C., 296p.

Mining; Reclamation; Land use; Waste disposal; Mass wasting; Revegetation; Acid mine drainage; Wildlife; Erosion; Detention basin; Water quality; U.S.A.

623. Smith, P. W. 1968. An assessment of changes in the fish fauna of two Illinois rivers and its bearing on their future. Trans. Ill. State Acad. Sci. vol. 61, no. 1, pp. 31-45.

Flow velocity; Fish; Aquatic habitats; Dredging; Channelization; Water quality; Pollutants; Dams; Sedimentation; Aquatic plants

624. ----. 1971. Illinois streams: a classification based on their fishes and an analysis of factors responsible for disappearance of native species. Ill. State Nat. Hist. Surv. Notes No. 76, Champaign, IL, 14p.

Fish; Siltation; Drainage; Pollution; Dams; Water temperature; Vegetation loss

625. Smith, R. M. 1971. Properties of coal overburden that influence revegetation and economic use of mine soils. In: Proceedings of the Revegetation and Economic Use of Surface-mined Land and Mine Refuse Symposium; December 2-4, 1971, Pipestem State Park, West Virginia. West Virginia University, College of Agriculture & Forestry, School of Mines, Morgantown, pp. 5-6.

Overburden composition; Mine management; Revegetation methods; Reclamation; Soil type; pH; Economics

626. Smith, R. M., W. E. Grube, J. C. Sencidiver and A. A. Sobek. Overburden properties and young soils in mined lands. In: Second Research and Applied Technology Symposium on Mined-

land Reclamation, October 22-24, 1974, Louisville, Kentucky, pp. 145-149.

Surface mining, Coal; Phosphate; Revegetation; Soil structure; Soil composition; Soil fertility; Toxicity; pH; Overburden composition

627. Soil Conservation Service. 1973. Nutwood watershed, Illinois (Final Environmental Statement). National Technical Information Service, 52p.

Illinois; Watershed management; Flood events; Water level regulation; Flood control; Drainage pattern; Erosion; Sediment; Fish; Aquatic habitats; Environmental impact analysis; Turbidity; Soil conservation

628. ----. 1973. Upper Salt Creek watershed, Cook, Lake and DuPage Counties, Illinois (final environmental impact statement). National Technical Information Service, U.S. Department of Commerce, Springfield, VA, 102p.

Watershed management; Flood control; Recreation; Channel improvement; Illinois; Floodplain; Erosion; Flood control; Erosion control; Land development; Sediments; Environmental impact analysis; Vegetation; Land use; Water quality; Water use

629. Solomon, R. C., D. R. Parsons, D. A. Wright, B. K. Colbert and C. Ferris. 1975. Environmental inventory and assessment of navigation pools 24, 25, and 26. Upper Mississippi and Lower Illinois Rivers. Summary Report. U.S. Army Engineer Waterways Experiment Station, Contract Report Y-75-1, Vicksburg, MS, 100p.

Channel improvement; Bed-bank stabilization; Dredging; Locks & dams; Navigation; Riverine biota; Community composition; Sediment composition; Organic-inorganic chemical pool; Riparian & littoral vegetation; Illinois River

630. Sorensen, D. L., M. M. McCarthy, E. J. Middlebrooks and D. B. Porcella. 1977. Suspended and dissolved solids effects on freshwater biota: a review. U.S. Environmental Protection Agency, EPA-600/3-77-042, Corvallis, OR, 73p.

Suspended sediment; Suspended solids; Turbidity; Aquatic biota; Water supply; Nutrients; Soil erosion; Irrigation; Water quality; Land use; Chemical pollutants; Urban runoff; Aquatic plants; Zooplankton; Invertebrates; Fish

631. Southwestern Illinois Metropolitan and Regional Planning Commission. 1978. 208 Water Quality Management - Areawide Plan - Summary Report. U.S. Environmental Protection Agency, Chicago, 140p.

Water quality; Streams; Rivers; Point source pollution; Non-point source pollution; Erosion; Livestock waste;

- Pesticides; Mining; Construction; Urban runoff; Waste disposal; Southwestern Illinois
632. ----. 1978. 208 Water Quality Management: Volume I - Environmental Inventory. U.S. Environmental Protection Agency, Chicago, 250p.
- Hydrologic data; Topography; Geology; Soils; Wildlife; Habitat structure; Water quality; Ground water; Climate; Economics; Land use; Mining; Agriculture; Southwest Illinois; Forests; Streams; Rivers; Waste disposal
633. Southwestern Illinois Metropolitan Area Planning Commission. 1973. Study design, surface drainage program, Madison, St. Clair, Monroe and Randolph Counties, Illinois. National Technical Information Service, Collinsville, Illinois, 74p.
- Flood control; Surface runoff; Watershed management; Illinois; Drainage pattern; Flood events; Storm events; Drainage area; Water quality; Environmental quality; Environmental impact analysis; Overland flow; Water supply management
634. Sparks, R. E. 1975. Environmental inventory and assessment of Navigation Pools 24,25, and 26, Upper Mississippi, and Lower Illinois Rivers - an electrofishing survey of the Illinois River. U.S. Army Engineer Waterways Experiment Station, Vicksburg, Mississippi, 122p.
- Fish; Navigation; Pollution effects; Turbidity; Suspended sediment; Backwater lakes; Side channel; Organic-inorganic chemical pool; Industrial waste
635. Sparks, R. E., F. C. Bellrose, F. Paveglio, M. Sandusky, D. Steffek and C. Thompson. 1979. Comparison of fish and wildlife habitat along the lower 80 miles of the Illinois River and Pools 24, 25, and 26 on the Mississippi River before and after construction of these pools. U.S. Army Corps of Engineers, St. Louis District, St. Louis, MO.
636. Sparks, R. E., M. J. Sandusky and A. A Paparo. 1981. Identification of the water quality factors which prevent finger-nail claims from recolonizing the Illinois River, Phase II research report. University of Illinois, Water Resources Center, Research Report 157 UICU-WRC-81-157, Urbana, 52p.
- Illinois River; Toxicity; Suspended solids; Water quality; Invertebrates; Sediment
637. Sperow, C. B. 1971. Continuing management of vegetation on surface-mined land. In: Proceedings of the Revegetation and Economic Use of Surface-mined Land and Mine Refuse Symposium; December 2-4, Pipestem State Park, West Virginia. West Virginia University, School of Mines, College of Agriculture & Forestry, Morgantown, pp. 42-43.

Strip mining; Erosion control; Revegetation methods; Spoil banks; Soil erosion; Soil type; Soil toxicity; Plant type; Land use; Grazing pressure

638. Stall, J. B. 1959. Correlation of reservoir sedimentation and watershed factors, Springfield Plain, Illinois. Illinois State Water Survey, Report of Investigation no.37, Urbana, IL, 24p.

Water supply; Illinois; Sedimentation; Deposition; Reservoirs; Slope; Erosion; Sedimentation rates; Watershed management; Water level management

639. ----. 1964. Low flows of Illinois streams for impounding reservoir design. Illinois State Water Survey, Bulletin no. 51, Urbana, 401p.

Hydrologic data; Streams; Reservoirs; Sedimentation rates; Flow rates; Water supply; Evaporation loss; Low flow data; Drainage area; Data survey; Precipitation; Water level regulation; Illinois

640. ----. 1964. Sediment movement and deposition patterns in Illinois impounding reservoirs. Journal of American Water Works Association vol. 56, pp. 755-766.

Flow geometry; Reservoir; Sedimentation; Sediment composition; Storm events; Suspended solids; Watershed

641. ----. 1966. Man's role in affecting the sedimentation of streams and reservoirs. Illinois State Water Survey, Reprint Series 68, Champaign, Illinois, 18p.

Water supply; Sedimentation; Pollutants; Streams; Dams; Soil loss; Economics; Sediment control; Soil conservation; Water quality; Organic-inorganic chemical pools; Erosion control; Reservoirs

642. ----. 1972. Effects of sediment on water quality. Journal of Environmental Quality vol. 1, no. 4, pp. 353-360.

Sediment loads; Turbidity; Sediment yield; Water pollution effects; Soil erosion; Water chemistry; Urbanization

643. ----. 1980. Estimating reservoir sedimentation rates in the Midwest. In: Proceedings of the Symposium on Surface Water Impoundments, Minneapolis, MN, pp. 1290-1297.

Sedimentation; Reservoirs; Rivers; Velocity; Basin fill; Trap efficiency; Lake morphology

644. Stall, J. B. and L. J. Bartelli. 1959. Correlation of reservoir sedimentation and watershed factors. Illinois State Water Survey, Report of Investigation No. 37, Urbana, IL.

Sedimentation; Reservoirs; Streams; Erosion; Slope; Deposition; Sedimentation rate

645. Stall, J. B., J. B. Fehrenbacher, L. J. Bartelli, G. O. Walker and E. L. Sauer. 1942. Water and land resources of the Crab Orchard Lake Basin. Illinois State Water Survey, Bulletin no.42, Urbana, 60p.

Sedimentation; Erosion; Bank erosion; Lake morphology; Sediment characteristics; Water supply; Water use; Drainage area; Soil erosion; Land use; Soil conservation; Soil survey

646. Stall, J. B. and M. T. Lee. 1980. Reservoir sedimentation and its causes in Illinois. Water Resources Bulletin vol. 16, no. 5, pp. 874-880.

Reservoirs; Sedimentation; Illinois; Soil loss; Sedimentation rates; Reservoir silting; Drainage area; Watersheds; Soil erosion; Lakes; Model study; Computers; USLE; Particle size; Erosion; Sedimentation; Erodibility; Erosion control

647. Stall, J. B., N. L. Rupani and P. K. Kandaswamy. 1958. Sediment transport in Money Creek. Illinois State Water Survey, Circular no.72, Champaign, IL, 27p.

Sediment transport; Reservoirs; Particle size; Bed load; Flow geometry; Sedimentation

648. Stall, J. B. and C. T. Yang. July, 1970. Hydraulic geometry of twelve selected stream systems of the United States. University of Illinois Water Resources Center, Research report No. 32, Urbana-Champaign, IL.

Streams; Flow geometry; Aggradation; Velocity; Discharge; Rivers; Slope; Channel morphology; Degradation; Water depth; Drainage pattern

649. Standford, G., C. B. England and A. W. Taylor. 1970. Fertilizer use and water quality. US Department of Agriculture, Soil and Conservation Research Division, Agricultural Research Series, ARS 41-168, Beltsville, MD, 19p.

Nitrogen; Phosphorus; Water quality; Fertilizer application; Nutrients; Erosion control

650. Starrett, W. C. 1971. A survey of the mussels (Unionacea) of the Illinois River: a polluted stream. Illinois Natural History Bulletin, Vol. 30. Article 5, Urbana, IL, 140p.

Illinois River; Invertebrates; Flow geometry; Bed-bank composition; Turbidity; Pollutants; Fish; Environmental impact analysis; Sewage; Pesticide application; Commercial fisheries

651. ----. 1972. Man and the Illinois River. In: River Ecology, R.T. Oglesby, C.A. Carlson and J.A. McCann, eds. Academic Press, New York, NY, pp. 131-169.

Illinois River; Water quality; Water diversion; Floodplain; Pollutant; Sewage; Aquatic plants; Aquatic biota; Navigation; Agriculture; Levees; Wetland drainage; Fertilizer application; Pesticide application; Water use; Recreation; Fish; Sedimentation

652. State of Illinois, Department Of Business And Economic Development. 1970. Priority and planning elements for developing Illinois water resources. Illinois Department of Business and Economic Development, Springfield, 53p.

Watershed management; Economics; Water quality; Erosion; Flood events; Recreation; Water supply management; Northeastern Illinois

653. ----. 1970. Technical appendix to report on priority elements for developing Illinois water resources. Illinois Department of Business and Economic Development, Springfield, 137p.

Watershed management; Water quality; Flood events; Erosion; Soil loss; Economics; Recreation; Water supply management; Northeastern Illinois; Urban planning; Data survey

654. Steffeck, D. W., F. L. Paveglio, Jr., F. C. Bellrose and R. E. Sparks. 1980. Effects of decreasing water depths on the sedimentation rate of Illinois River bottomland lakes. Water Resources Bulletin vol. 16, no. 3, pp. 553-555.

Sedimentation; Sedimentation rates; Lakes; Rivers; Illinois River; Water depth; Erodibility; Sediment transport; Erosion; Sediments

655. Stewart, B. A., D. A. Woolhiser, W. H. Wischmeier, J. H. Caro, M. N. Frere, J. R. Schaub, M. L. Boone, K. F. Alt, G. F. Horner and H. R. Cooper. 1975. Control of water pollution from cropland. Vol. 1. A manual for guideline development. U.S. Department of Agriculture, Agricultural Research Service ARS-H-5-1 (EPA-600/2-75-026a), Washington, D.C., 111p.

Non-point source pollution; Runoff; Erosion; Universal soil loss equation; Sediment delivery; Percolation; Fertilizer application; Animal wastes; Crop rotation; Production costs; Farm income; Pesticide application; Erosion control; Economics; U.S.; Data survey; Pollutant transport; Tillage methods; Contour farming; Strip farming; Terracing; Grassed waterways; Cover crops

656. Stewart, B. A., D. A. Woolhiser, W. H. Wischmeier, J. L. Caro, M. N. Frere and K. F. Alt. 1976. Control of water pollution from cropland. Vol. II. An overview. U.S. Department of Agriculture, Agricultural Research Service, ARS-H-5-2 (EPA-600/2-75-026b), Washington, D.C., 187p.

Non-point source pollution; Cropland; Water quality; Sediment; Nutrients; Erosion control; Sediment delivery; Nutrients; Pesticide; Aquatic ecosystem; Runoff; Models; Eutrophication; Livestock wastes; Fertilizer application

657. Stoltenberg, D. H. 1977. Report on toxic/hazardous organic compounds in the Wabash River Basin. U.S. Environmental Protection Agency, Report no.EPA/905/3-77/001, Chicago, 111p.

Point source pollution; Non-point source pollution; Organic-inorganic chemical pools; Suspended sediment; Sediment composition; Chemical pollutants; Riverine biota; Data survey; Wabash River Basin

658. Stout, G. E., R. Buhr, S. R. Deo, M. J. Barcelona, J. Absher and D. Musser. 1982. The feasibility and benefits of reclaiming a man-made lake: a case study of Lake Paradise, Mattoon, Ill. University of Illinois, Water Resources Center, research report 170, Urbana, 39p.

Sedimentation; Reservoirs; Lakes; Wetlands; Dredging; Sediments; Nutrients; Farmland loss; Agriculture; Illinois; Reclamation; Lake and reservoir use; Bed & shore composition; Trace elements; Water quality; Water treatment; Reservoir restoration; Sedimentation control; Trap efficiency

659. Stout, G. E. and P. C. Welch. 1977. Future problems and water resources research needs of the Illinois River system. University of Illinois, Water Resources Center, Special Report no.6, Urbana, 228p.

Research needs; Hydrology; Watershed management; Water quality; Waste disposal; Water use; Sediment composition; Organic-inorganic chemical pools

660. Straub, L. G., A. G. Anderson and G. H. Flammer. 1958. Experiments on the influence of temperature on the sediment load. Corps of Engineers, Missouri River District, Omaha, Nebraska, 36p.

Temperature; Sediment load; Suspended sediment; Sediment transport; Discharge; Bed load; Velocity; Statistical analysis; Flow geometry

661. Struthers, P. H. 1964. Chemical weathering of strip-mine spoils. The Ohio Journal of Science vol. 64-2, pp. 125-131.

Surface mining; Reclamation; Spoil banks; Soil composition; Inorganic-organic chemical pool; Acid mine drainage

662. Sundmacker, H. 1980. Controlling sediment by watershed management techniques. In: Proceedings of a Round Table on Reclaiming and Managing Lakes in Illinois. Illinois Institute of Natural Resources, Chicago, pp. 77-80.

Soil conservation; Erosion; Erosion control; Slope stability; Soil stability; Construction activities; Sedimentation; Lakes; Runoff; Sediment transport; Contour farming; Soil loss; Sediment control; Soil detachment

663. Sutton, P. 1971. Continuing management of vegetation on surface mined land. In: Proceedings of the Revegetation and Economic Use of Surface-Mined Land and Mine Refuse Symposium; December 2-4, 1971, Pipestem State Park, West Virginia. West Virginia University, School of Mines, College of Agriculture & Forestry, Morgantown, pp. 44-45.

Surface mining; Reclamation; Spoil banks; Mined material composition; Overburden composition; Topography; Economics; Land use; Plant type; Mine management

664. ----. 1983. Establishing vegetation on toxic spoilbanks. Ohio Report, vol. 68, pp. 13-14.

Spoil banks; Revegetation; Neutralizing agents; Erosion control; Inorganic-organic chemical pool

665. Swanson, E. R. 1971. Economic analysis of water use in Illinois agriculture. University of Illinois, Water Resources Center, Research Report No. 38, Urbana, IL, 65p.

Irrigation; Economic analysis; Farm income; Crop yields; Farm management; Computer models; Water supply

666. Swanson, E. R. and C. E. Harshbarger. 1964. An economic analysis of effects of soil loss on crop yields. J. Soil and Water Conserv. vol. 19, pp. 183-186.

Soil loss; Crop yields; Economic analysis; Illinois; Universal soil loss equation; Farm income; Crop rotation; Slope; Contour farming

667. Swerdon, P. M. and R. R. Kountz. 1973. Sediment runoff control at highway construction sites. University Park, Pennsylvania State University, College of Engineering, engineering research bulletin 108, 70p.

Road construction; Water quality; Runoff; Sedimentation; Highways; Universal soil loss equation; Aquatic life; Turbidity; Suspended sediment; Pollutants; Construction sites; Economics; Site planning & management

668. Taffaleti, F. B. 1968. A procedure for computation of the total river sand discharge and detailed distribution, bed to surface. Army Corps of Engineers, Committee on Channel Stabilization Technical report no.5, Vicksburg, MS, 29p.

Sedimentation; Sand; Discharge; Sediment transport; Mathematical model; Bed load; Suspended load

669. Taylor, C. R., K. K. Froberg and W. D. Seitz. 1978. An aggregate economic analysis of potential erosion and plant nutrient controls in the corn belt. *J. Soil and Water Conserv.* vol. 33, pp. 173-176.

Economic analysis; Erosion control; Nitrogen; Farm income; Policy; Computer model; Midwest; Terracing; Tillage methods

670. Taylor, G. 1983. Erosion and sedimentation: a threat to our water resources. Illinois State Water Survey, Champaign, IL, 12p.

Erosion; Sedimentation; Reservoirs; Pollutant transport; Nutrients; Sediment composition; Aquatic ecosystems; Land use; Erosion control

671. Taylor, J. C. and H. P. Johnson. 1973. Gully bank erosion: mechanics and simulation by digital computer. Completion report, 7/69 to 9/73. Iowa State Water Resources Research Institute, ISWRRRI-48, Ames, IA, 177p.

Bank erosion; Gully erosion; Bank stability; Iowa; Computer models; Soil; Erosion; Erosion rates; Groundwater; Soil detachment; Overland flow

672. Thomas, W. A. 1977. Sediment transport. Corps of Engineers, Hydrologic Engineering Center. Hydrologic Engineering Methods for Water Resource Development v.12, Davis, CA.

Rivers; Streams; Reservoirs; Scour; Deposition; Inorganic sediment; Sediment load; Aggradation; Degradation; Sediment yield; Channel flow; Channel morphology

673. Thompson, J. A. 1972. Geomorphic surfaces and surficial deposits of southeastern Winnebago County, Illinois [Abstract]. Geological Society of America, Abstracts with Programs vol. 4, no.5, DeKalb, Illinois, pp. 351-352.

Soil type; Soil characteristics; Soil composition; Erosion

674. Tiefenbrum, A. J. 1963. Bank stabilization of Mississippi River between the Ohio and Missouri Rivers. Proceedings of the Federal Inter-agency Sedimentation Conference, 1963. U.S. Department of Agriculture, Miscellaneous publication no.970, Washington, D.C., pp. 387-399.

Bank stabilization; Dikes; Riprap; Bank erosion; Flow geometry; Channel morphology; River use; Navigation; St. Louis area

675. Tills, L. A. 1976. Suspended sediment transport in four Midwestern rivers [Abstract]. Geological Society of America, Abstracts with programs vol. 8, no.6, Denver, pp. 1141-1142.

Suspended sediment; Particle size; Organics; Suspended solids; Turbulence; Flow velocity; Midwest

676. Timmons, J. F. 1980. Protecting agriculture's natural resource base. *Journal of Soil and Water Conservation* vol. 35, no. 1, pp. 5-11.
677. Todd, K. S., Jr. 1977. Effects of feedlot runoff on free-living aquatic ciliated protozoa. University of Illinois Water Resources Center, UILU-WRC-77-0131, Urbana-Champaign, IL, 13p.
- Feedlot management; Animal wastes; Water quality; Illinois; Runoff; Microorganisms
678. Toy, T. J. (ed.). 1977. Erosion: research techniques, erodibility and sediment delivery. Geo Abstracts Ltd., Norwich, England, 86p.
- Erosion; Erodibility; Sediment transport; Sedimentation; Soil detachment
679. Transportation Research Board. 1980. Design of sedimentation basins. Transportation Research Board, Washington, D. C., 54p.
- Sediments; Runoff; Construction activities; Sedimentation basins; Deposition; Highways; Sedimentation; Trap efficiency; Dams; Water level regulation; Surface cover; Drainage pattern; Slopes
680. Trask, P. D. (ed.). 1950. Applied Sedimentation. John Wiley & Sons, New York, 707p.
- Sedimentation; Soil; Sediment transport; Groundwater; Fluvial processes; Streams; Reservoirs; Soil conservation; Economics; Drainage pattern
681. Trimble, S. W. 1975. Denudation studies: can we assume stream steady state? *Science* vol. 188, pp. 1207-1208.
- Sediment load; Streams; Rivers; Soil erosion; Reservoirs; Watershed; Sediment storage; U.S.A.
682. ----. 1977. The fallacy of stream equilibrium in contemporary denudation studies. *American Journal of Science* vol. 277, pp. 876-887.
- Sediment storage; Sediment transport; Soil erosion; Stream equilibrium; Erosion; Sediment yield; Watershed; U.S.A.
683. Tucker, W. J. and W. H. Ettinger. 1975. A biological investigation of the South Fork, Sangamon River and tributaries. Illinois Environmental Protection Agency, Division of Water Pollution Control, Chicago, IL, 56p.

Water quality; Invertebrates; Land use; Sediment composition; Sewage treatment plants; Urban runoff; Agriculture

684. ----. 1976. Biological investigations of Mississippi River central and north central basins - A-01, A-02, B-01, and B-02. Illinois Environmental Protection Agency, Division of Water Pollution Control, Chicago, IL, 115p.

Water quality; Point source pollution; Livestock; Non-point source pollution; Aquatic habitats; Invertebrates; Watershed; Bed-bank composition; Streams

685. Twenhofel, W. H. 1939. Principles of Sedimentation. McGraw-Hill, New York, 610p.

Sedimentation; Inorganic sediment; Environmental impact analysis; Sediment transport; Organic-inorganic chemical pools; Water quality

686. Uchtmann, D. L. 1976. Pollution laws and the Illinois farmer. University of Illinois, College of Agriculture, Cooperative Extension Service, Circular 1130, Champaign-Urbana, 20p.

Pollutant; Legislation; Water quality; Management; Livestock wastes; Erosion; Sedimentation; Fertilizer application; Pesticide application; Sediment; Waste disposal

687. University of Illinois and Cooperative Extension Service College of Agriculture. 1970. Illinois soil and water conservation needs inventory, Urbana-Champaign, IL, 192p.

Data survey; Land use; Cropland; Pasture; Forest; Soil conservation; Crop rotation; Drainage alteration; Orchards & nurseries; Stand improvement; Grazing practices; Fire control; Insect damage; Pasture management; Forest management; Farm management; Recreation; Wildlife

688. University of Illinois, College of Agriculture. 1972. Proceedings of the Second Allerton Conference on environmental quality and agriculture. University of Illinois, College of Agriculture, Special Publication No. 26, Urbana-Champaign, IL, 65p.

Pesticide application; Pest problems; Animal wastes; Sewage; Mine reclamation; Erosion; Sediment; Nitrogen; Economics; Fertilizer application; Environmental quality; Water supplies; Legislation

689. University of Illinois, Water Resources Center. 1976. Proceedings of the Illinois River Workshop. University of Illinois, Water Resources Center, Special Report no.4, Champaign-Urbana, 68p.

Water quality; Riverine fauna; Heavy metals; Organic-inorganic chemical pools; Suspended sediment; Imported material

690. ----. 1980. Proceedings of a conference on restoring man-made lakes in Illinois. University of Illinois, Water Resources Center, Special Report 11, Champaign-Urbana, 47p.
- Artificial lakes; Economics; Lake restoration; Sediment; Bed material; Sedimentation rates; Chemical pollutants; Watershed management; Illinois
691. University of Illinois College of Agriculture. 1971. Agriculture's role in environmental quality. Proceedings of the First Allerton Conference, December 1970. University of Illinois, College of Agriculture Special Bulletin No. 21, Urbana-Champaign, 48p.
- Pesticides; Nutrients; Pollutants; Animal wastes; Erosion; Sedimentation; Environmental quality; Fertilizer application; Sewage; Policy
692. University of Illinois Water Resources Center. 1977. Future problems and water resources research needs of the Illinois River System. University of Illinois, Water Resources Center, Special Report no.6, Champaign-Urbana, 212p.
- Sedimentation; Erosion; Water quality; Inorganic-organic chemical pool; Riverine biota; River use; Economics; Water supply; Waste disposal; Illinois River
693. U.S. Army Corps of Engineers (ed.). 1970. Proceedings of a Seminar on Sediment Transport in Rivers and Reservoirs, April 7-9, 1970. U.S. Army Corps of Engineers, The Hydraulic Engineering Center, Davis, California.
- Sedimentation; Erosion; Sediment yield; Flow geometry; Reservoirs; Suspended sediment; Water quality; Riparian & littoral vegetation; Sediment characteristics; Water temperature; Exported material
694. ----. 1972. Final environmental statement: Lake bluff beach erosion control, Illinois. U.S. Army Engineer District, Chicago, Illinois, 87p.
- Lake bluff; Beach erosion; Beach construction; Beach nourishment; Erosion control; Groins; Aquatic ecosystem; Terrestrial ecosystem; Economics; Lake County, Illinois
695. ----. 1977. Water resources development by the U.S. Army Corp of Engineers in Illinois. U.S. Army Corps of Engineers, North Central Division, Chicago, 154p.
696. ----. Jan, 1980. Final environmental impact statement - Ohio River Navigation Project: Operation and maintenance. U.S. Army Engineer Division, Ohio River, Cincinnati, Ohio, 229p.

Navigation; Locks; Dams; Water level regulation; Channel morphology; Flow geometry; Bank erosion; Bank stability; Water quality; Water supply; River use; Discharge; General geology; Dredging; Channelization; Riverine fauna

697. U.S. Army Engineer District. 1973. William L. Springer Lake; Sangamon River, Illinois - draft environmental statement. U.S. Army Engineer District, Chicago, 233p.

Man-made lakes; Lake development; Flood control; Water supply; Land use; Recreation; Economics; Environmental impact analysis; Wildlife; Fish; Illinois

698. U.S. Department of Agriculture. 1940. Influences of vegetation and watershed treatment on runoff, silting, and streamflow. U.S. Department of Agriculture, Miscellaneous Publication No. 397, Washington, D.C., 80p.

699. ----. 1972. Mendota Watershed, Bureau and LaSalle Counties: work plan for watershed protection and flood prevention. U.S. Department of Agriculture, Soil Conservation Service, Champaign, 44p.

Watershed management; Land use; Economics; Erosion; Sedimentation; Flooding; Hydrologic data; Hydraulic structures; Soil loss; Erosion control; Illinois

700. ----. 1973. Upper Salt Creek Watershed. Work plan for watershed protection and flood prevention. U.S. Department of Agriculture, Soil Conservation Division, Champaign, 81p.

Watershed management; Land use; Economics; Sedimentation; Erosion; Flooding; Hydrologic data; Hydraulic structures; Soil loss; Erosion control; Lake development; Recreation; Agriculture; Urban

701. ----. 1975. Present and prospective technology for predicting sediment yields and sources. U.S. Department of Agriculture, Agricultural Research Service, ARS-S-40, Washington, D.C.

702. ----. 1977. Rector North Fork Watershed; Hamilton and Saline Counties, Illinois - preliminary investigation. U.S. Department of Agriculture, Soil Conservation Division, Champaign, IL, 46p.

Channel morphology; Flood control structures; Flood events; Land use; Recreation; Sedimentation; Social impacts; Water supply; Watershed; Wildlife

703. ----. 1979. Bay Creek Watershed, Pike and Calhoun Counties, Illinois - preliminary investigation. U.S. Department of Agriculture, Soil Conservation Division, Champaign, 72p.

Watershed management; Flooding; Water supply; Recreation; Water quality; Wildlife; Land use; Erosion; Sedimentation; Hydrologic data; Environmental impact analysis

704. U.S. Department of Agriculture, Agricultural Research Service. 1965. Proceedings of the Federal Inter-Agency Sedimentation Conference. U.S. Department of Agriculture, ARS Misc. Publ. 970, Washington, D.C., 933p.

Erosion; Sedimentation; Watershed; Soil loss; Environmental impact; Legislation; Economics; Agriculture; Aquatic ecosystem; Sediment; U.S.

705. U.S. Department of Agriculture, National Agricultural Laboratory. 1981. Wind erosion and its control. Department of Agriculture, National Agricultural Laboratory, Beltsville, MD, pp. 893-913.

Bibliography

706. U.S. Department of Agriculture, National Soil Erosion-Soil Productivity Research Planning Committee. 1981. Soil erosion effects on soil productivity: a research perspective. Journal of Soil and Water Conservation vol. 36, no. 2, pp. 82-90.

Waterborne erosion; Wind erosion; Mathematical models; Crop production; U.S.; Soil fertility; Water-holding capacity; Soil structure

707. U.S. Department of Agriculture, Sedimentation Laboratory. 1975. Proceedings: Present and prospective technology for predicting sediment yields and sources. Agricultural Research Service, Southern Region. USDA, Washington, D. C., 285p.

Sedimentation; Erosion; Soil loss; Sediment yield; Gullies; Runoff; Suspended sediment; Sediment transport; Bed load; Soil detachment

708. U.S. Department of Agriculture, Soil Conservation Service. 1973. Erosion in Illinois - amount by counties. U.S. Department of Agriculture, Soil Conservation Service, Resource Planning Technical Note No. IL-3, Champaign, IL.

709. ----. March, 1983. Lake Decatur river basin reservoir study for sediment reduction. U.S. Department of Agriculture, Soil Conservation Service, Champaign, IL.

Lakes, Sedimentation; Topography; Erosion; Rill erosion; Water quality; Wildlife; Water depth; Economics; Land use; Sheet erosion; Channel erosion; Sediment yield; Lacustrine fauna; Flood events; Lake & reservoir use

710. U.S. Department of Agriculture, U. S. Forest Service, Eastern Region. 1972. Palzo Reclamation Project, Vienna Ranger District, Shawnee National Forest, Williamson County, Illinois,

Final Environmental Impact Statement. U.S. Department of Agriculture, U.S. Forest Service, USDA-FS-FES(ADM)-72-23-REV.F, Milwaukee, WI, 110p.

Abandoned mine; Acid mine drainage; Aquatic biota; Heavy metals; Reclamation; Sewage; Erosion; Vegetation cover; Water quality

711. U.S. Department of Interior, Federal Water Pollution Control Administration. 1969. Conference on pollution of Lake Michigan and its tributary basin, Illinois, Indiana, Michigan, and Wisconsin (USDA programs to prevent agricultural pollution). vol. 2, pp. 463-503.

712. U.S. Environmental Protection Agency. 1971. Agricultural pollution of the Great Lakes Basin. Combined Report, Canada and United States, U.S. EPA Report No. 13020-07/71, Washington, D.C., 94p.

Non-point source pollution; Agriculture; Runoff; Nutrients; Pesticide application; Animal wastes; Sedimentation; Watersheds; Data survey; Erosion; Sediment; Land use; Policy

713. ----. 1972. Conference (4th session), in the matter of pollution of Lake Michigan and its tributary basin, in the states of Wisconsin, Illinois, Indiana, and Michigan, held at Chicago, Illinois on September 19-21, 1972. U.S. Environmental Protection Agency, Chicago, IL, 286p.

Water quality; Organic-inorganic chemical pools; Sediment composition; Economics; Industrial waste; Phosphorus

714. ----. 1973. Methods and practices for controlling water pollution from agricultural nonpoint sources. U.S. Environmental Protection Agency, EPA-430/9-73-015, Washington, D.C., 83p.

Water quality; Agriculture; Non-point source pollution; Waterborne erosion; Wind erosion; Nutrients; Pesticides; Animal wastes; Erosion control

715. ----. 1973. Methods for identifying and evaluating the nature and extent of non-point sources of pollutants. U.S. Environmental Protection Agency, EPA-430/9-73-014, Washington, D.C., 261p.

Non-point source pollution; Agriculture; Silviculture; Mining; Construction; Models; Water quality; Pollutant transport; Sediment; Erosion; Acid mine drainage; Heavy metals; Nutrients; Pesticides; Animal wastes; Watershed

716. ----. 1973. Processes, procedures, and methods to control pollution resulting from silvicultural activities. U.S. Environmental Protection Agency, EPA-430/9-73-010, Washington, D.C., 91p.

Forests; Silviculture; Non-point source pollution; Sediment; Pesticides; Nutrients; Adsorbed materials; Erosion control; Runoff; Forest management; Timber harvest management; Regeneration practices; Water quality; Fire control; Road construction

717. ----. 1975. Non-point source pollution seminar: section 108(a) demonstration projects progress reports. U.S. EPA-905/9-75-007, Chicago, IL.

Non-point source pollution; Agriculture; Tillage methods; Pesticide application; Fertilizer application; Sediment yield; Bank stabilization; Grassed waterways; Watershed; Nutrient; Suspended sediment load; Soil conservation; Farm management; Computer model; Economics; Sociology; Erosion; Bed erosion; Bank erosion

718. ----. 1980. Seminar on Water Quality Management Trade-offs; Point source vs. diffuse pollution. Proceedings of a Conference held September 16-18, 1980, Chicago, Illinois. U.S. Environmental Protection Agency Report 905/9-80-009, Chicago, Illinois, 400p.

Water quality; Sedimentation; Erosion; Land use; Urban runoff; Aquatic biota; Nutrients; Phosphorus; Water treatment plants; Point source pollution; Social impacts; Best management practices; Conservation tillage

719. ----. 1981. Environmental impact of land use on water quality: final report on the Black Creek Project. Phase II. U.S. Environmental Protection Agency, EPA-905/9-81-003, Chicago, IL.

720. U.S. Geological Survey. 1975. Quality of surface waters of the United States, 1970. Part 3; Ohio River Basin. U.S. Geological Survey, Water Supply Paper no. 2153, Washington, D.C., 444p.

Water quality; Turbidity; Organic-inorganic chemical pool; Sediment composition; Water temperature; Dissolved oxygen; Biological oxygen demand; Streamflow; Data survey

721. ----. 1975. Quality of surface waters of the United States, 1970. Part 6; Missouri River Basin. U.S. Geological Survey, Water Supply Paper no. 2155, Washington, D.C., 554p.

Water quality; Turbidity; Organic-inorganic chemical pool; Sediment composition; Water temperature; Dissolved oxygen; Biological oxygen demand; Streamflow; Data survey

722. ----. 1975. Quality of surface waters of the United States, 1970. Parts 4 & 5; St. Lawrence River Basin and Upper Mississippi River Basins. Geological Survey Water-Supply paper 2154, Washington, D. C., 482p.

- Water quality; Turbidity; Organic-inorganic chemical pool; Sediment composition; Water temperature; Dissolved oxygen; Biological oxygen demand; Streamflow; Data survey
723. ----. 1981. Sediment transport and water quality during urban development in Illinois [Abstract]. U.S. Geological Survey Professional Paper no.1275, 175p.
- Suspended sediment; Discharge; Runoff; Seasonal variations; Drainage area; Spring Creek, Illinois
724. U.S. Water Resources Council. 1976. Ohio River Basin Commission Participation, Technical memorandum 2, Phase II, 1975, National Assessment. U.S. Water Resources Council PB80-114432, Washington, D.C., 147p.
- Water quality; Chemical pollutants; Erosion; Sedimentation rates; Non-point source pollution; Watershed management; Reclamation; Land use; Mining; Agriculture; Flood control; Ohio River Basin; Data survey
725. Uttormark, P. D., J. D. Chapin and K. M. Green. 1974. Estimating nutrient loadings of lakes from non-point sources. U.S. Environmental Protection Agency, EPA-660/3-74-020, Corvallis, OR, 112p.
- Non-point source pollution; Nutrients; Eutrophication; Urban runoff; Wetlands; Phosphorus; Nitrogen; Land use; Precipitation; Subsurface flow
726. Vance, L. G. January, 1980. Non-agricultural erosion control in Iowa. In: National Conference on Urban Erosion and Sediment Control. National Technical Information Service, Springfield, VA, pp. 209-214.
- Erosion control; Soil loss; Agricultural land; Construction sites; Iowa; Topography; Soil erodibility; Soil detachment; Legislation; Erosion rates
727. Vanderholm, D. H. 1982. Before erosion gets out of hand. Illinois Research vol. 24, no. 2, pp. 11-12.
- Erosion; Sedimentation; Precipitation; Soil exposure; Local slope; Erosion control; Tillage practices; Contour farming
728. Vanderholm, D. H., J. F. Frank and A. G. Taylor. 1979. Development of "a 208 plan" for agricultural nonpoint pollution sources in Illinois. In: Best Management Practices for Agriculture and Silviculture. Proceedings of the 1978 Cornell Agricultural Waste Management Conference, R.C. Loehr and others, eds. Ann Arbor Science Publishers, Inc., Ann Arbor, MI, pp. 563-580.
- Erosion; Non-point source pollution; Sediment; Water quality; Agriculture; Livestock wastes; Best management

practice; Pesticide application; Fertilizer application; Silviculture; Orchards & nurseries

729. Van Es, J. C. 1982. Enforcement issues in soil erosion and sediment control, Illinois. The Station (Illinois Agr. Exp. Stat.) vol. 24, no. 2, p. 13.

730. Van Es, J. C. and L. C. Keasler. 1978. Nonpoint source pollution from agriculture: some sociological considerations for implementing policy. University of Illinois, Dept. of Agricultural Economics, Staff Paper 78 S-6, Urbana-Champaign, IL, 14p.

Non-point source pollution; Policy; Sociology; Farm management; Soil conservation; Economics

731. Van Keuren, R. W., J. L. McGuiness and F. W. Chichester. 1979. Hydrology and chemical quality of flow from small pastured watersheds: I. Hydrology. J. Environ. Qual. vol. 8, no. 2, pp. 162-166.

Ohio; Water quality; Pasture; Watershed; Livestock management; Surface runoff; Subsurface flow; Soil loss; Hydrologic data

732. Vanoni, V. A. (ed.) 1975. Sedimentation Engineering. American Society of Civil Engineers, Hydraulics Division, Sedimentation Committee, New York, 745p.

Sedimentation; Erosion; Urban planning; Sediment transport; Sediment accumulation; Sediment composition; Resuspension; Discharge; Wind erosion; Pipe flow; Currents; Reservoirs; Erosion rates; Sediment yield; Diversion structures; Canals; Economics; Legislation; Flow geometry

733. Vanoni, V. A. and N. H. Brooks. 1957. Laboratory studies of the roughness and suspended load of alluvial streams. California Institute of Technology, Sedimentation Laboratory, Pasadena, CA, 121p.

Suspended sediment; Sand; Velocity; Particle size; Bed load; Flow geometry; Sediment transport; Water depth; Slope; Streams

734. Vipulanandan, C., R. J. Krizek and M. L. Wilkey. 1982. Erosion model for reclamation areas. 1982 Symposium on Surface Mining Hydrology, Sedimentology, and Reclamation. University of Kentucky, December 5-10, 1982, Lexington, KY, pp. 339-348.

Reclamation; Coal mines; Topography; Precipitation; Erosion; Soil textures & structure; USLE; Stanton 1; Illinois; Field experiments; Mathematical models

735. Visocky, A. P. 1977. Hydrologic study of Illinois Beach State Park. Illinois State Water Survey, Circular 128, Urbana, IL, 48p.
- Illinois; Lake Michigan; Flood events; Groundwater; Streams; Lakes; Water depth; Precipitation; Drainage pattern; Channelization; Water quality; Runoff
736. ----. 1978. Stream barrier bars on Lake Michigan shore [Abstract]. Transactions, American Geophysical Union vol. 59, no. 4, pp. 224-224.
- Streams; Barrier bars; Bar erosion; Wave action; Storm events; Lake level; Sediment texture & structure
737. Vogel, W. G. 1971. Needs in revegetation research on surface-mined lands. In: Proceedings of the Revegetation and Economic use of Surface-mined Land and Mine Refuse Symposium; December 2-4, 1971, Pipestem State Park, West Virginia. School of Mines, College of Agriculture & Forestry, West Virginia University, Morgantown, pp. 17-18.
- Surface mining; Vegetation cover; Revegetation methods; Erosion control; Land use; Reclamation; Spoil banks; Research needs
738. Von Rumker, R., G. L. Kelso, F. Horay and K. A. Lawrence. 1975. A study of the efficiency of the use of pesticides in agriculture. Final report. U.S. Environmental Protection Agency, EPA-540/9-75-025, Washington, D.C., 384p.
739. Wade, J. C. 1975. Stream sediment movement, water quality, and agricultural production: a modeling approach to economic and environmental analysis. Ph.D. Thesis, Iowa State University, Ames, IA, 325p.
- Computer models; Contour farming; Economic analysis; Farm management; Land use; Legislation; Non-point source pollution; Nutrients; Pesticides; Policy; Sediment transport; Social impacts; Soil loss; Strip farming; Suspended sediment; Tillage methods; U.S.; Water quality; Streams
740. Wade, J. C. and E. O. Heady. 1976. A national model of sediment and water quality: various impacts on American agriculture. Iowa State University Center for Agricultural and Rural Development, Ames, IA, 223p.
- Crop yields; Economics; Flood events; Livestock management; Policy; Sediment load; Sediment transport; Social impacts; Soil loss; Streams; Water quality
741. ----. 1977. Controlling nonpoint sediment sources with cropland management: a national economic assessment. American Journal Agricultural Economics vol. 59, no. 1, pp. 13-23.

Land use; Computer model; Non-point source pollution; Sediment; Economic analysis; U.S.; Water quality; Policy; Cropland; Erosion; Sediment loads; Tillage methods; Erosion control

742. Walker, D. J. and J. F. Timmons. 1980. Costs of alternative policies for controlling agricultural soil loss and associated stream sedimentation. *Journal of Soil and Water Conservation* vol. 35, no. 3, pp. 177-183.

Soil loss; Erosion control; Policy; Streams; Sedimentation; Economic analysis; Computer model; Tillage methods; Iowa; Farm income

743. Walker, P. N. and W. D. Lembke. 1977. Recycling agricultural runoff. University of Illinois Water Resources Center, UILU-WRC-77-0119, Urbana-Champaign, IL, 88p.

Illinois; Computer models; Irrigation; Crop yield; Water supply management; Economic analysis; Runoff; Soil type; Infiltration; Water holding capacity; Drainage pattern; Pesticides; Nutrients; Recreation

744. Walker, R., D. Vanderholm, W. Luckman, J. K. Leasure, G. Aubertin and J. Mowry. 1977. Best management practices report: a compilation of individual reports submitted by subcommittees: soil erosion, livestock waste, pesticides, fertilizer, forestry, and fruit production. Illinois Institute for Environmental Quality, Chicago, 141p.

Soil erosion; Livestock wastes; Pesticides; Fertilizer application; Forest; Orchards & nurseries; Policy; Erosion control; Water quality; Sediment; Best management practices; Non-point source pollution; Agriculture; Land use

745. Walker, R. D. 1966. Role of silt in water pollution. *American Water Works Association Journal* vol. 58, no. 11, pp. 1483-1488.

Soil erosion; Gully erosion; Sheet erosion; Soil detachment; Erosion control; Sediment accumulation; Sediment discharge; Turbidity; Missouri River

746. ----. 1980. A major water quality problem in Illinois: Soil movement from the watershed and channel. In: *Proceedings of a Round Table on Reclaiming and Managing Lakes in Illinois*. Illinois Institute of Natural Resources, Chicago, pp. 1-3.

Water quality; Illinois; Lakes; Watershed management; Erosion; Lake and reservoir use; Bank erosion; Slope; Soil stabilization; Infiltration; Runoff; Sedimentation; Soil conservation; Soil detachment; Topography; Flow geometry; Sediment transport; Channel flow; Surface cover; Vegetation

747. ----. 1980. The state water quality management plan. University of Illinois, College of Agriculture, Cooperative Extension Service, Champaign-Urbana, 6p.
- Water quality; Agriculture; Soil erosion; Row crop farming; Soil loss; Sedimentation; Livestock wastes; Fertilizer; Adsorbed material; Conservation tillage; Best management practices
748. ----. 1982. Downstream problems from sediment. Illinois Research vol. 24, no. 2, pp. 8-10.
- Soil erosion; Precipitation; Streams; Sedimentation; Water quality; Siltation; Aquatic biota; Habitat structure; Soil conservation; Nutrients; Eutrophication; Illinois
749. ----. 1982. Raindrops and bombs - the erosion process. Land and Water - Conserving Natural Resources in Illinois: University of Illinois, College of Agriculture, Champaign-Urbana, 6p.
- Erosion; Precipitation; Soil detachment; Overland flow; Local slope; Sheet erosion; Rill erosion; Gully erosion; Sedimentation; Soil exposure; T values
750. ----. 1982. T - by 2000, Illinois erosion control goals. Land and Water - Conserving Natural Resources in Illinois: University of Illinois, College of Agriculture, Champaign-Urbana, 6p.
- Soil erosion; Soil conservation; Tillage practices; Soil loss; Erosion control; Water quality; Illinois River
751. Walker, R. D. and D. Peterson. 1982. From dust bowl to mud bowl - the erosion problem. Land and Water - Conserving Natural Resources in Illinois: University of Illinois, College of Agriculture, Champaign-Urbana, 6p.
- Soil erosion; Soil conservation; Soil loss; Erosion control; Soil composition
752. Walker, R. D. and R. A. Pope. 1980. Estimating your soil-erosion with the universal soil loss equation. University of Illinois at Urbana-Champaign, Cooperative Extension Service, Document No 80-03, 20p.
- Erosion; Soil type; Illinois; Land use; Erosion control; Soil conservation; Cropland; Precipitation; Sheet erosion; Rill erosion; Soil erodibility; Soil detachment; Overland flow; USLE
753. ----. 1982. Strategies for controlling erosion. Illinois Research vol. 24, no. 2, pp. 16-17.
- Erosion control; Soil loss; Education; Economics; Regulation; Incentive programs

754. Walker, R. D., J. Siemens, R. A. Pope and D. Kuhlman. 1981. Conservation Tillage: Regional Seminar 1981. University of Illinois, College of Agriculture, Cooperative Extension Service, Champaign-Urbana, 44p.
- Contour farming; Conventional tillage; Crop residue; Crop yield; Fertilizer application; Grassed waterways; Herbicide application; Mulches; Pest problems; Plant cover; Reduced tillage; Soil fertility; Terracing; Tillage methods
755. Walker, R. S., S. Probst and D. Peterson. 1983. A plan for the land: erosion control alternatives. Land & Water; Conserving Natural Resources in Illinois. University of Illinois, College of Agriculture, Cooperative Extension Service 1983/5M/LW4, Urbana-Champaign, 6p.
- Erosion control; Terraces; Reduced tillage; Zero tillage; Land use; Slope; Crop rotation; Contour farming; Soil fertility; Grassed waterways; Farm management
756. Wang, W. C. 1974. Adsorption of phosphate by river particulate matter. American Water Resources Association, Water Resources Bulletin vol. 10, no. 4, pp. 662-671.
- Organic-inorganic chemical pool; Phosphorus; Suspended sediment; Suspended solids; Illinois River; Spoon River
757. ----. 1975. Chemistry of mud-water interface in an impoundment. Water Resources Bulletin vol. 11, no. 4, pp. 666-675.
- Sediment composition; Water quality; Organic-inorganic chemical pool; Flow geometry; Lacustrine fauna; Dissolved oxygen; Water temperature; Mud-water interface; Climatic variation
758. Ward, A. D., D. L. Rausch, C. T. Haan and H. G. Heinemann. 1981. A verification study on a reservoir sediment deposition model. Transactions of the American Society of Civil Engineers vol. 24, no. 2, pp. 340-352.
- Sediment deposition; Reservoir silting; Trap efficiency; Agricultural reservoirs; Hydrographs; Deposits model; Model studies; Mathematical models; Missouri
759. Ward, A. J., C. T. Haan and B. J. Barfield. 1977. Simulation of the sedimentology of sediment detention basin. Kentucky University. Water Resources Research Institute, Lexington, KY, 133p.
- Reservoirs; Sedimentation; Detention basins; Strip mining; Construction activities; Mathematical models; Particle size; Exported material; Sediment trapping
760. Warner, R. C., L. G. Wells, B. J. Barfield, I. D. Moore and B. N. Wilson. 1982. Predicting sediment yield from

alternative surface mining methods. 1982 Symposium on Surface Mining Hydrology, Sedimentology, and Reclamation. University of Kentucky, December 5-10, 1982, Lexington, KY, pp. 463-469.

Mathematical model; Mine management; Strip mine; Erosion rates; Sedimentation; Sediment yield; Particle size; Precipitation; Soil erodibility

761. Water Resources Council, Washington, D. C. 1972. Comprehensive basin study, Big Muddy River, Illinois (final environmental impact statement). National Technical Information Service, 23p.

River basins; River basin development; Watershed management; Environmental impacts; Adverse environmental impacts

762. Waterways Experiment Station. 1933. Model study of shoaling below Starved Rock Lock and Dam, Illinois River. Waterways Experiment Station, paper 13, Vicksburg, MS, 19p.

Sedimentation; Illinois River; Water depth; Shoaling; Erosion; Silt; Dams; Models; Water level regulation; Bed load; Suspended load

763. Weeks, A. 1979. Water management planning for Illinois communities. University of Illinois, Water Resources Center, Special report no.9, Urbana, 100p.

Water supply management; Water quality; Water supply; Waste disposal; Economics; Erosion; Sedimentation; Agriculture; Construction sites; Urban

764. ----. 1979. Water management planning for Illinois communities. University of Illinois, Water Resources Center, Special Report no. 9 UILU-WRC-79-0009, Urbana, 101p.

Water supply management; Water quality; Land use; Urban planning; Wastewater treatment plants; Reservoirs; Silta-tion; Economics; Erosion; Erosion control; Urban runoff; Construction sites; Agriculture

765. Wenzel, H. G. 1970. The effect of raindrop impact and surface roughness on sheet flow. University of Illinois, Water Resources Center, Research Report no.34, Urbana, 115p.

Soil erosion; Soil detachment; Rainfall intensity; Sheet erosion; Surface runoff; Impervious cover

766. Wenzel, H. G. and M. L. Voorhees. 1981. An evaluation of the urban design storm concept. University of Illinois, Water Resources Center, Research Report no.164, Urbana, 147p.

Urban storm water; Precipitation; Soil moisture; Diversion structure; Channel flow; Pipe flow; Water depth; Runoff; Models; Infiltration; Discharge; Storm events

767. Whipple, W. Jr., W. H. Clement and S. D. Faust. 1981. Modeling of alternative criteria for dual purpose detention basins. Rutgers University, Water Resources Research Institute, New Brunswick, NJ, 15p.
- Detention basins; Drainage pattern; Flood control; Pollutants; Sedimentation; Water diversion; Water quality; Runoff; Erosion; Erosion control; Channel flow; Suspended sediment
768. Whipple, W. Jr. and T. S. Pytlar, Jr. 1978. Urban channel erosion; Preliminary analysis. Rutgers University, Water Resources Research Institute, New Brunswick, NJ, 19p.
- Diversion structures; Channel erosion; Drainage pattern; Slope; Land use; Streams; Erosion; Urban planning
769. White, D. S. and J. R. Gammon. 1976. The effect of suspended solids on macroinvertebrate drift in an Indiana creek. Proc. Ind. Acad. Sci. vol. 86, pp. 182-188.
- Suspended solids; Invertebrates; Runoff; Agriculture; Benthic fauna; Streams; Indiana; Urban runoff
770. White, J. R. and W. T. Plass. 1974. Sediment control using modified mining and regrading methods and sediment control structures. In: 2nd Research and Applied Technology Symposium on Mined-Land Reclamation. Natural Coal Association, Washington, D. C., pp. 117-123.
771. White, M. 1975. The fluvial geomorphology of an ephemeral stream in southern Illinois. Southern Illinois University, Master's thesis, Carbondale, 93p.
- Ephemeral stream; Erosion; Sedimentation; Discharge; Climatic controls; Seasonal variations; Sediment transport; Channel morphology; Flow geometry; Infiltration; Union County; Forage Creek
772. Wilkey, M. L. 1981. Staunton 1 reclamation and demonstration project. Slope angle and erosion rate: final report. Argonne National Laboratory, Argonne, IL, 24p.
- Reclamation; Erosion; Surface runoff; Abandoned mines; Acid mine drainage; Land use; Economics; Wetland development; Water quality; Slope
773. Wilkey, M. L. and S. D. Zellman. 1977. Reclamation of coal refuse material on an abandoned mine site at Staunton, Ill. Argonne National Laboratory, Argonne, IL, 16p.
- Abandoned mines; Reclamation; Acid mine drainage; Aesthetics; Land use; Wetland development; Erosion; Water quality; pH; Soil fertility; Neutralizing agents

774. Williams, H. R. 1968. The farm role in water quality management. *Water and Sewage Works* vol. 115, pp. 463-464.
775. Willis, J. C. and J. F. Kennedy. 1977. Sediment discharge of alluvial stream calculated from bed-form statistics. *Iowa Institute of Hydraulic Research, Iowa City, Iowa*, 218p.
- Sediment transport; Bed load; Streams; Sand; Suspended load; Water depth; Flow; Velocity; Temperature; Statistical analysis; Channel morphology; Resuspension; Sedimentation; Flow geometry
776. Willrich, T. L. and G. E. Smith (eds.). 1970. *Agricultural Practices and Water Quality*. Iowa State University Press, Ames, IA.
- Animal wastes; Economics; Eutrophication; Fertilizer application; Herbicide application; Land use; Legislation; Livestock management; Manure application; Nitrogen; Phosphorus; Pesticides; Pest problems; Pollutant; Recreation; Suspended sediment; Water quality
777. Wischmeier, W. H. and D. D. Smith. 1965. Predicting rainfall-erosion losses from cropland east of the Rocky Mountains: Guide for selection of practices for soil and water conservation. *USDA Handbook No. 282, Washington, D.C.*, 47p.
- Soil loss; Universal soil loss equation; Precipitation; Erodibility; Slope; Crop production; Erosion control; Terracing; Contour farming; Strip farming; Storm events; Data survey; Crop residue; Cover crops
778. ----. 1978. Predicting rainfall erosion losses - a guide to conservation planning. *U.S. Department of Agriculture, Agricultural Handbook No. 537, Washington, D.C.*, 58p.
- Universal soil loss equation; Erosion control; Conservation tillage; Sediment delivery; Erodibility; Precipitation; Slope; Water quality; Runoff; Plant cover; Crop residue; U.S.; Construction sites
779. Wood, W. L., P. B. DuMontelle, W. G. Dixon and R. T. Cyrier. 1978. An introduction to shoreline problems of the southern shore of Lake Michigan. In: *Engineering Geology of the Greater Chicago Area and the South Shore of Lake Michigan*. Chicago Association of Commercial Industries, Chicago, pp. 47-55.
- Shorelines; Lake level; Erosion; Erosion control; Wind; Waves; Lake Michigan

780. Woodard, F. E., J. H. Fitch, Jr. and R. A. Fontaine. 1981. Modeling heavy metal transport in river systems. Maine University, Land and Water Resources Center, Orono, ME, 84p.
Models; Heavy metal concentration; Pollutants; Sediment transport; Rivers; Organic-inorganic chemical pools; Water quality
781. Yalin, M. S. 1972. Mechanics of Sediment Transport. Pergamon Press, New York, 290p.
Sediment transport; Flow; Velocity; Bed load; Suspended load; Sand; Sedimentation; Wave action; Topography; Sediment composition; Flow geometry
782. Yang, C. T. 1972. Unit stream power and sediment transport. Journal of the Hydraulics Division, Proceedings of the ASCE vol. 98, no. HY10, pp. 1805-1826.
Sediment transport; Streams; Discharge; Velocity; Slope; Particle size; Temperature; Sediment concentration; Water depth
783. ----. 1973. Incipient motion and sediment transport. Journal of the Hydraulics Division, ASCE vol. 99, no. HY10, pp. 1679-1704.
784. ----. 1977. The movement of sediment in rivers. U.S. Army Corps of Engineers, North Central Division, Chicago, IL, pp. 39-68.
Channel morphology; Water depth; Particle size; Temperature; Discharge; Velocity; Sediment transport; Rivers; Streams
785. Yang, C. T. and W. W. Sayre. 1971. Longitudinal dispersion of bed material. Journal of the Hydraulics Division, Proceedings of the ASCE vol. 97, no. HY7, pp. 907-921.
Bed load; Sediment; Transport; Channel flow; Velocity; Suspended sediment; Sedimentation
786. ----. 1971. Stochastic model for sand dispersion. Journal of the Hydraulics Division, Proceedings of the ASCE vol. 97, no. HY2, pp. 265-288.
Sediment transport; Sand; Channel flow; Pollutants; Bed load; Models; Radioactive elements

787. Yang, C. T. and J. B. Stall. 1974. Unit stream power for sediment transport in natural rivers. Illinois State Water Survey, Contract Report no.160, Champaign, IL, 38p.
- Sediment transport; Rivers; Channel flow; Sedimentation rate; Sediment concentration; Discharge; Bed load; Suspended sediment
788. ----. 1976. Applicability of unit stream power equation. Journal of the Hydraulic Division, Proceedings of the ASCE vol. 102, no. HY5, pp. 559-568.
- Sediment transport; Channel flow; Streams; Rivers; Discharge; Velocity; Slope; Channel morphology
789. Yen, B. C. 1973. Methodologies for flow prediction in urban storm drainage systems. University of Illinois, Water Resources Center, Research Report no.72, Urbana, 150p.
- Storm water runoff; Water quality; Storm drainage system; Urban runoff; Sewer system; Precipitation; Models; Mathematical models; Detention structures; Drainage pattern
790. Yen, B. C. and N. Pansic. 1980. Surcharge of sewer systems. University of Illinois, Water Resources Center, Research Report no.149, Urbana, 61p.
- Sewer system; Pipe flow; Channel flow; Mathematical model; Drainage pattern; Flood events; Water quality; Models; Storm water runoff; Urban planning; Discharge; Detention structures; Precipitation; Velocity
791. Yousef, Y. A. And Others. 1978. Mixing effects due to boating activities in shallow lakes. Florida Technological University. Environmental Systems Engineering Institute, technical report ESEI no.78-10, Orlando, FL, 352p.
- Mixing; Turbidity; Velocity; Wave action; Sediments; Resuspension; Phosphorus; Lake & reservoir use; Flow geometry; Organic-inorganic chemical pools; Suspended sediment
792. Zarger, T. G., J. B. Maddox, L. B. Starnes and W. M. Seawall. 1979. Ecological recovery after reclamation of toxic spoil left by coal surface mining, Phase 1 - a baseline assessment of environmental conditions prior to application of intensive remedial measures. U.S. Environmental Protection Agency, Office of Research & Development, Industrial Environmental Research Lab, Cincinnati, Ohio, 89p.
- Surface mining; Reclamation; Revegetation; Sedimentation; Erosion; Water quality; Inorganic-organic chemical pool; Riverine biota; Tennessee

793. Zell, L. M. 1982. Determining the research needs of the surface mining industry. The Mining and Reclamation Council of America, Washington, D.C., 140p.

Surface mining; Coal mining; Reclamation; Hydrology; Sedimentology; Sediment control; Water quality; Water diversion; Acid mine drainage; Waste disposal; Revegetation; USLE

794. Zuehls, E. E., G. L. Ryan, D. B. Peart and K. K. Fitzgerald. 1981. Hydrogeology of area 25, Eastern region, interior coal province, Illinois. U.S. Geological Survey, Water Resources Investigations 81-636, Urbana, Illinois, 66p.

Coal mines; Cropland; Basin morphology; Drainage area; Soil type; Precipitation; Land use; Water use; Acid mine drainage; Discharge rate; Flow discharge; Water supply; Water quality; Acid mine spoil; Trace metals; Illinois River; Spoon River; Data survey

795. ----. 1981. Hydrogeology of area 35, Eastern Region, Interior Coal Province, Illinois and Kentucky. U.S. Geological Survey, Water Resources Investigations 81-403, Urbana, Illinois, 67p.

Coal mines; Cropland; Woodlands; Basin morphology; Drainage area; Soil type; Precipitation; Land use; Water discharge rates; Water supply; Water quality; Acid mine spoil; Trace metals; Illinois; Kentucky; Big Muddy River; Saline River; Ohio River; Data survey

—