

University of Nebraska - Lincoln

DigitalCommons@University of Nebraska - Lincoln

---

USGS Staff -- Published Research

US Geological Survey

---

1991

## U and Sr Isotopes in Ground Water and Calcite, Yucca Mountain, Nevada: Evidence Against Upwelling Water

J. S. Stuckless

*U.S. Geological Survey*

Z. E. Peterman

*U.S. Geological Survey*

Daniel R. Muhs

*U.S. Geological Survey*, [dmuhs@usgs.gov](mailto:dmuhs@usgs.gov)

Follow this and additional works at: <https://digitalcommons.unl.edu/usgsstaffpub>

 Part of the [Earth Sciences Commons](#)

---

Stuckless, J. S.; Peterman, Z. E.; and Muhs, Daniel R., "U and Sr Isotopes in Ground Water and Calcite, Yucca Mountain, Nevada: Evidence Against Upwelling Water" (1991). *USGS Staff -- Published Research*. 184.

<https://digitalcommons.unl.edu/usgsstaffpub/184>

This Article is brought to you for free and open access by the US Geological Survey at DigitalCommons@University of Nebraska - Lincoln. It has been accepted for inclusion in USGS Staff -- Published Research by an authorized administrator of DigitalCommons@University of Nebraska - Lincoln.

surfaces or in the interiors of the outer planets and icy satellites has yet to be determined.

## REFERENCES AND NOTES

1. J. M. Greenberg, in *Comets*, L. L. Wilkening, Ed. (Univ. of Arizona Press, Tucson, 1982), pp. 131-163; L. J. Allamandola and S. A. Sandford, in *Dust in the Universe*, M. E. Bailey and D. A. Williams, Eds. (Cambridge Univ. Press, Cambridge, 1988), pp. 229-263.
2. A. G. G. M. Tielens, in *Interstellar Dust*, L. J. Allamandola and A. G. G. M. Tielens, Eds. (Kluwer, Dordrecht, 1989), pp. 239-262.
3. L. B. D'Hendecourt *et al.*, *Astron. Astrophys.* **158**, 119 (1986).
4. L. J. Allamandola *et al.*, *Icarus* **76**, 225 (1988).
5. M. H. Moore, B. Donn, R. Khanna, M. F. A'Hearn, *ibid.* **54**, 388 (1984).
6. R. E. Johnson, L. J. Lanzerotti, W. L. Brown, W. M. Augustiniak, C. Mussil, *Astron. Astrophys.* **123**, 343 (1983); R. E. Johnson, J. F. Cooper, L. J. Lanzerotti, G. Strazzulla, *ibid.* **187**, 889 (1987).
7. G. V. Strazzulla, V. Pirronello, G. Foti, *ibid.* **123**, 93 (1983).
8. C. F. Chyba, *Nature* **343**, 129 (1990).
9. W. Hagen *et al.*, *Chem. Phys.* **56**, 367 (1981).
10. A. G. G. M. Tielens and L. J. Allamandola, in *Physical Processes in the Interstellar Medium*, G. Morfill and M. Schaler, Eds. (Reidel, Dordrecht, 1987), pp. 333-338.
11. A. Bar-Nun *et al.*, *Phys. Rev. B* **35**, 2427 (1987).
12. S. A. Sandford and L. J. Allamandola, *Icarus* **76**, 201 (1988).
13. H. A. Kochan *et al.*, *Lunar Planet. Sci.* **XX**, 524 (1989); P. Hsuing and K. Roessler, *ibid.* **XXI**, 538 (1990).
14. A. Kouchi and T. Kuroda, *Nature* **344**, 134 (1990); A. Kouchi, *J. Cryst. Growth* **99**, 1220 (1990); A. Hallbrucker and E. Mayer, *Icarus* **90**, 176 (1991).
15. D. F. Blake *et al.*, *Proceedings of the XII International Congress of Electron Microscopy*, Seattle, WA, August 1990 (San Francisco Press, San Francisco, 1990), vol. 1, p. 594.
16. D. Bockelee-Morvan *et al.*, *Nature* **350**, 318 (1991).
17. T. C. W. Mak and R. K. McMullan, *J. Chem. Phys.* **42**, 2732 (1965).
18. J. E. Bertie and S. M. Jacobs, *ibid.* **69**, 4105 (1978).
19. P. Boutron and A. Kaufmann, *ibid.* **68**, 5032 (1978).
20. J. E. Bertie and J. P. Devlin, *ibid.* **78**, 6340 (1983); H. H. Richardson, P. J. Wooldridge, J. P. Devlin, *ibid.* **83**, 4387 (1985).
21. S. A. Sandford and L. J. Allamandola, *Astrophys. J.* **355**, 357 (1990).
22. F. Fleyfel and J. P. Devlin, *J. Phys. Chem.* **95**, 3811 (1991).
23. A. H. Delsemme and P. Swings, *Ann. Astrophys.* **15**, 1 (1952); A. H. Delsemme and D. C. Miller, *Planet. Space Sci.* **18**, 709 (1970); *ibid.*, p. 717; S. L. Miller, in *Physics and Chemistry of Ice*, E. Whalley *et al.*, Eds. (Royal Society of Canada, Ottawa, 1973), pp. 42-50; J. I. Lunine and D. J. Stevenson, *Astrophys. J. Suppl. Ser.* **58**, 493 (1985); S. Engle, J. I. Lunine, J. S. Lewis, *Icarus* **85**, 380 (1990).
24. I. Gutzow, *Contemp. Phys.* **21**, 121 (1980).
25. This work was initiated under a grant from the Director's Discretionary Fund of the National Aeronautics and Space Administration (NASA)/Ames Research Center, Moffett Field, CA. We additionally acknowledge the support of the Planetary Geochemistry Division of NASA.

13 May 1991; accepted 24 July 1991

water (temperature  $\geq 30^\circ\text{C}$ ) along faults; and (iv) deposition through seismic upwelling of hot or cold water along faults as a direct result of strain release during faulting. Proponents of models that would result in flooding of the repository predict doomsday scenarios (3).

Early field and mineralogic studies of deposits exposed at Trench 14 and other sites suggested that the hydrogenic deposits formed by processes related to pedogenesis (5). Stable isotope studies showed that  $\delta^{18}\text{O}$  and  $\delta^{13}\text{C}$  of the vein deposits have values and relations similar to those in the local soils (6). Furthermore, the ground waters currently beneath Yucca Mountain would have to be greatly cooled and perhaps isotopically modified to precipitate the observed calcites (7).

We describe Sr and U isotopic compositions of the deposits and of possible source waters. Neither Sr nor U fractionate isotopically during precipitation of hydrogenic deposits. Isotopic identity between hydrogenic deposits and possible source waters would be permissive evidence for a genetic link, whereas isotopic disparity would preclude any direct genetic relationship (8, 9).

Sr is an excellent tracer in the hydrologic cycle because it is relatively abundant in water and because its isotopic composition, reported as  $^{87}\text{Sr}/^{86}\text{Sr}$ , can be measured with great precision and accuracy ( $\pm 0.00005$  or better). Ground water attains its Sr isotopic signal at recharge and along its flow path by dissolution of or exchange with minerals in the aquifer (8). Differences between the isotopic composition of the ground water and that of the bulk aquifer can result from preferential dissolution of minerals with different  $^{87}\text{Sr}/^{86}\text{Sr}$  values. Commonly, in rocks that are old enough to have an accumulated radiogenic Sr from the decay of  $^{87}\text{Rb}$ , a phase with a low Rb/Sr value (for example, plagioclase) is preferentially attacked, and water is less radiogenic (lower  $^{87}\text{Sr}/^{86}\text{Sr}$  value) than its host rock (9). However, disequilibrium between solid and liquid during mineral precipitation does not occur (10), and the isotopic composition of a solid and of the water from which the solid precipitated will be identical.

The Sr isotopic compositions of ground waters in the Tertiary aquifer beneath Yucca Mountain and of vein carbonates at Trench 14 and Busted Butte do not overlap significantly (Fig. 3). The 15 samples of ground water from the Tertiary aquifer have a mean  $^{87}\text{Sr}/^{86}\text{Sr}$  value of  $0.71092 \pm 0.00074$  (standard deviation), and the 28 samples of vein carbonate have a mean  $^{87}\text{Sr}/^{86}\text{Sr}$  value of  $0.71241 \pm 0.00022$ . A *t* test shows that the mean values are significantly different ( $P < 0.05$ ). The two water samples from the Yucca Mountain area with the largest  $^{87}\text{Sr}/$

## U and Sr Isotopes in Ground Water and Calcite, Yucca Mountain, Nevada: Evidence Against Upwelling Water

J. S. STUCKLESS, Z. E. PETERMAN, D. R. MUHS

Hydrogenic calcite and opaline silica deposits in fault zones at Yucca Mountain, Nevada, have created considerable public and scientific controversy because of the possible development of a high-level nuclear waste repository at this location. Strontium and uranium isotopic compositions of hydrogenic materials were used to test whether the veins could have formed by upwelling of deep-seated waters. The vein deposits are isotopically distinct from ground water in the two aquifers that underlie Yucca Mountain, indicating that the calcite could not have precipitated from ground water. The data are consistent with a surficial origin for the hydrogenic deposits.

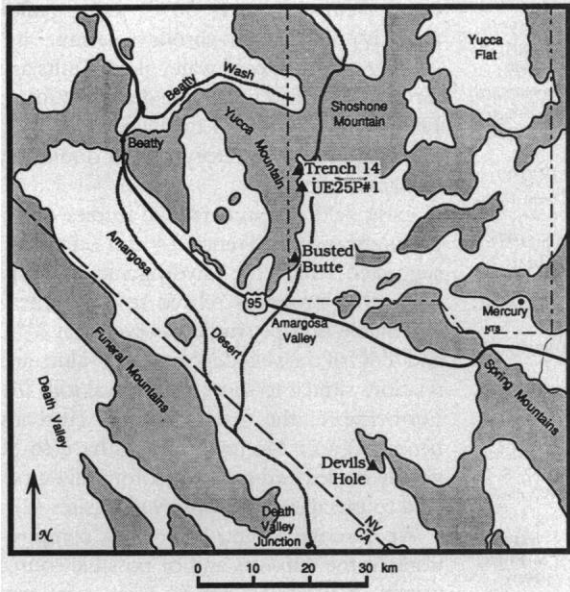
YUCCA MOUNTAIN, NEVADA, HAS been selected for geologic evaluation as a potential site for a high-level nuclear waste repository (1). Faults and fractures cutting the volcanic rocks at Yucca Mountain are commonly filled with low-temperature secondary carbonates, oxides, and silicates (hydrogenic deposits) that precipitated from aqueous solutions. Because these deposits mark the pathways of past fluid migration, an understanding of their origins is critically important in evaluating the site and predicting whether flooding of the repository is likely in the future.

In the vicinity of Yucca Mountain, trenches have been excavated across faults as part of

the investigation of Quaternary tectonic activity (2). Trench 14, excavated across the Bow Ridge fault on the eastern side of Yucca Mountain (Fig. 1), exposes a vein-like deposit of calcium carbonate and subordinate opaline silica (Fig. 2) much wider and more complex than mineralogically similar deposits in other trenches. The origin of these veins and those at Busted Butte (Fig. 1) has been the focus of considerable controversy (3).

Four main origins have been proposed for the hydrogenic deposits (4): (i) deposition associated with pedogenic (soil-forming) processes whereby descending meteoric waters interact with surficial materials and precipitate minerals along fractures and faults; (ii) deposition from cold springs due to movement of regional or perched ground water along faults; (iii) deposition from hot

U.S. Geological Survey, Denver Federal Center, P.O. Box 25046, Denver, CO 80225.



**Fig. 1.** Map showing the location of Trench 14, the Busted Butte sampling site, the Paleozoic aquifer drill hole, UE-25p#1, and Devils Hole.

$^{86}\text{Sr}$  values were taken from drill holes in the unsaturated zone; the five samples with smaller  $^{87}\text{Sr}/^{86}\text{Sr}$  values are from the saturated zone. The least radiogenic sample ( $^{87}\text{Sr}/^{86}\text{Sr} = 0.70925$ ) was obtained from a well in Beatty Wash just north of Yucca Mountain (Fig. 1). A single bailed sample from deep within the Paleozoic aquifer (drill hole UE-25p#1, Fig. 1) has a significantly lower  $^{87}\text{Sr}/^{86}\text{Sr}$  value than carbonate vein samples (Fig. 3). Thus, the Sr data clearly preclude precipitation of the carbonate deposits in Trench 14 and at Busted Butte from present-day ground water in the Tertiary aquifer beneath Yucca Mountain, and, if the bailed sample is representative of the dissolved Sr in the Paleozoic aquifer at Yucca Mountain, that source can also be excluded. However, more samples obtained by pumping from the Paleozoic aquifer are needed to confirm this conclusion on the basis of Sr data alone.

Ground water currently beneath Yucca Mountain is much younger than the bulk of the carbonate deposits at Trench 14. The analyzed ground waters have apparent  $^{14}\text{C}$

ages of 4 to 30 thousand years (ka) (11), whereas the vertical veins in Trench 14 have U-series ages of 228 to >400 ka (2, 12). Possible long-term temporal isotopic variations in the ground water systems beneath Yucca Mountain cannot be constrained directly. However, a long-term isotopic record of a major flow system east of Yucca Mountain is contained in carbonate deposits at Devils Hole, an open fracture in Cambrian limestone at the discharge of the Ash Meadows flow system (13, 14). The Ash Meadows flow system extends east and north of the Nevada Test Site and is apparently separated from Yucca Mountain by a potentiometric high located near the eastern edge of Fig. 1 (15). It discharges at a spring line about 50 km south-southeast of Trench 14 and at an altitude approximately 430 m lower than Trench 14. Calcium carbonate was deposited continuously for nearly the last 600,000 years at Devils Hole. The presence of these deposits demonstrates the long-term stability of the flow systems in the region, and the successive layers of calcite preserve a long-term record of the isotopic composition of ground water. The  $^{87}\text{Sr}/^{86}\text{Sr}$  values of six carbonate samples and present-day water vary beyond experimental error (0.71232 to 0.71282), but the isotopic composition has not changed greatly during the last 600,000 years (16). A similarly limited range in  $^{87}\text{Sr}/^{86}\text{Sr}$  values can reasonably be inferred for ground water of the Tertiary aquifer in the Yucca Mountain area because both systems are within the same geologic province and any geologic changes affecting one would have affected the other as well. Thus, by analogy with the isotopic stability of the Ash Meadows flow system, we conclude that the ground water beneath Yucca Mountain for the past 600 ka is not

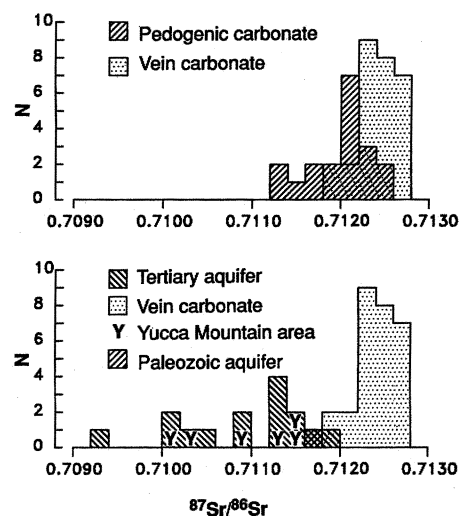
likely to have had  $^{87}\text{Sr}/^{86}\text{Sr}$  values high enough to have been a source for the Sr in the vertical vein deposits.

Might the ground water have acquired radiogenic Sr during ascent? The saturated part of test well WT-4 is entirely within the Calico Hills tuff, which has an average rock  $^{87}\text{Sr}/^{86}\text{Sr}$  value of 0.7133 (18), but the water has a  $^{87}\text{Sr}/^{86}\text{Sr}$  value of 0.71002 (19). The saturated part of test well WT-7 is entirely within the Topopah Springs Member of the Paintbrush Tuff, which has an average rock  $^{87}\text{Sr}/^{86}\text{Sr}$  value of 0.7160 (18), but the water has  $^{87}\text{Sr}/^{86}\text{Sr}$  value of 0.71027 (19). In neither case is the water as radiogenic as its host [which has been noted for other water-silicic rock pairs (9)], and, in both cases, even prolonged contact with a host rock that is much more radiogenic than the vein carbonates has not increased the  $^{87}\text{Sr}/^{86}\text{Sr}$  value in the water enough to permit a genetic relation between the ground water and the hydrogenic deposits.

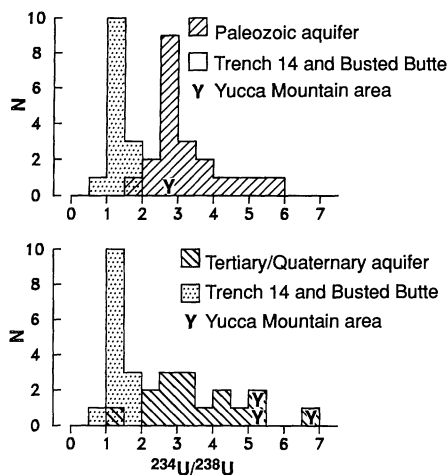
The similarity of  $^{87}\text{Sr}/^{86}\text{Sr}$  values for vein carbonates and ground water in the Ash Meadows flow system with those of the carbonates at Trench 14 and Busted Butte is fortuitous because this flow system does not extend beneath Yucca Mountain. Furthermore, the system probably has not discharged at altitudes higher than the mouth of Devils Hole during the past several hundred thousand years, and water table elevations have not been more than 4 to 9 m higher in the past 100,000 years (13). The Sr isotope budget of the Ash Meadows system is a complex integration of values acquired in the recharge areas and along the flow paths (17). The mean  $^{87}\text{Sr}/^{86}\text{Sr}$  value



**Fig. 2.** Photograph of the south wall of Trench 14 showing the large vein deposits of calcite and opaline silica.



**Fig. 3.** Histograms showing the distribution of Sr isotopic compositions for the vein carbonates, pedogenic carbonates, and water from the Tertiary-Quaternary aquifer (19). Also shown are results for one water sample from the Paleozoic aquifer obtained from drill hole UE-25p#1.



**Fig. 4.** Histograms showing the current isotopic composition of U in water from Tertiary/Quaternary and Paleozoic aquifers and that of hydrogenic carbonates from Trench 14 and Busted Butte at the time of crystallization. The carbonate samples include three vein samples, four calcrete samples (all from Trench 14), and seven rhyoliths (from calcic horizons at Busted Butte) (12, 13, 25). Where two or more analyses exist for a single site, results have been averaged. In cases where there are significant disagreement between analyses ( $>0.1$ ), the most recent results have been used.

( $\pm 1\sigma$ ) for the larger springs at Ash Meadows, which account for 83% of the discharge, is  $0.71250 \pm 14$ . Three small springs at the southeastern end of the spring line carry Sr with much higher  $^{87}\text{Sr}/^{86}\text{Sr}$  values (between 0.71703 and 0.71909), possibly reflecting a more local effect. Water entering the system through Paleozoic limestones in the Spring Mountains acquires Sr with a  $^{87}\text{Sr}/^{86}\text{Sr}$  value between 0.7084 and 0.7088. Sr with higher  $^{87}\text{Sr}/^{86}\text{Sr}$  values (up to 0.7155) is added to the system from far to the northeast in the vicinity of Pahranaagat and Emigrant valleys. The integration of these disparate Sr isotope values to yield relatively uniform values centered at 0.71250 for the larger springs at Ash Meadows develops within the final 30 to 40 km of the flow system. Thus, ground water both in the Ash Meadows flow system ( $^{87}\text{Sr}/^{86}\text{Sr}$  values of 0.7084 to 0.7191) and in the Tertiary aquifer in the vicinity of Yucca Mountain ( $^{87}\text{Sr}/^{86}\text{Sr}$  values of 0.7093 to 0.7119) shows substantial regional isotopic variability. If carbonate veins, which are distributed over several tens of square kilometers, were deposited from either system at various localities along the flow paths, they would also show this regional variability in  $^{87}\text{Sr}/^{86}\text{Sr}$ , a variability not observed in the vein carbonates at Yucca Mountain and vicinity (Fig. 3).

The  $^{87}\text{Sr}/^{86}\text{Sr}$  values in the vein and pedogenic carbonates are very similar, but the vein materials are, on the average, slightly

more radiogenic (Fig. 3). The isotopic composition of the vein carbonate has been influenced by entrained silicates and, possibly, by the host rock. For example, the two least radiogenic vein carbonate samples at Trench 14 ( $^{87}\text{Sr}/^{86}\text{Sr}$  values of 0.71190 and 0.71187) have acquired unradiogenic Sr from an adjacent lens of Sr-rich basaltic ash ( $^{87}\text{Sr}/^{86}\text{Sr}$  values of 0.70888); other parts of the same vein yielded values of 0.71246 to 0.71261 (19). The volcanic wall rock for the veins contains Sr with higher  $^{87}\text{Sr}/^{86}\text{Sr}$  values (0.7120 to 0.7202) than that of the vein carbonate (19). A small component of Sr derived from the host volcanic rocks by long-term weathering could account for the slight separation between vein and pedogenic carbonate. On a more regional scale, including a number of samples from Crater Flat,  $^{87}\text{Sr}/^{86}\text{Sr}$  values ( $\pm 1\sigma$ ) for the pedogenic carbonates and vein carbonates are indistinguishable at  $0.71233 \pm 28$  ( $n = 37$ ) and  $0.71238 \pm 26$  ( $n = 39$ ) (20). Pb isotopic data generally support the same conclusions as Sr and clearly show the effects of admixed volcanic detritus on the isotopic composition of the carbonate veins (21).

Disequilibrium between  $^{234}\text{U}$  and its parent isotope  $^{238}\text{U}$  can develop in ground water over time by alpha recoil and related processes (22). The degree of disequilibrium is expressed by the activity ratio  $^{234}\text{U}/^{238}\text{U}$ , which is generally precise to  $\pm 0.04$  ( $1\sigma$ ) and which at equilibrium conditions is unity.

The  $^{234}\text{U}/^{238}\text{U}$  for ground water in southern Nevada is typically greater than 2.0 (that is, more than a 100% excess of  $^{234}\text{U}$ ) (22). The disequilibrium is even more pronounced in the vicinity of Yucca Mountain, where three samples from the Tertiary-Quaternary aquifer have  $^{234}\text{U}/^{238}\text{U}$  values greater than 5.0, and one sample from the Paleozoic aquifer has a  $^{234}\text{U}/^{238}\text{U}$  value of  $2.71 \pm 0.09$  (Fig. 4). In contrast, vein carbonates and horizontal laminar carbonates were deposited by waters with a  $^{234}\text{U}/^{238}\text{U}$  value of 1.6 or less (Fig. 4), and the four analyzed vein samples from Trench 14 had  $^{234}\text{U}/^{238}\text{U}$  values of less than 1.4 at the time of deposition (12). Thus the regional aquifers and veins cannot be genetically related. The  $^{234}\text{U}/^{238}\text{U}$  for soils of the Yucca Mountain area is less than 2.00 and generally less than 1.40 (12, 23). These values agree well with those observed for the carbonate veins and horizontal laminar carbonates (Fig. 4) and, therefore, suggest that the U in both types of carbonates was derived from water percolating through the overlying soils.

The initial activity ratio in 21 samples from Devils Hole representing ages of 60 to 300 ka ranged from 2.65 to 2.82 (24). If a similarly narrow range existed in ground water beneath Yucca Mountain, which is

highly probable, the veins at Busted Butte and Trench 14 cannot have been precipitated from any of the regional aquifers.

$^{87}\text{Sr}/^{86}\text{Sr}$  and  $^{234}\text{U}/^{238}\text{U}$  data preclude precipitation of vein and other carbonates exposed in Trench 14, Busted Butte, and Crater Flat from ascending waters like those currently in aquifers beneath Yucca Mountain. Isotopes in these systems do not fractionate during chemical reactions or phase changes, and, therefore, the large differences observed between isotopic compositions of ground water (or old hydrogenic deposits formed from ground water) and isotopic compositions of vein carbonate at Trench 14 and Busted Butte preclude a genetic relation between the two. This conclusion is further supported by the isotopic compositions for C and O in the vein carbonates and ground water samples (6, 7). Thus, all modes of origin that require bringing water from depth to form the vertical vein deposits can be ruled out.

The Sr, U, Pb, C, and O isotope systems all show a good correspondence between pedogenic and vein carbonates. Thus, carbonate veins, such as those exposed at Trench 14 and Busted Butte, must have formed by descending rather than ascending water as follows (25): Meteoric water dissolves or washes dust high in carbonate into permeable zones, such as fractures and porous soils. In addition, some soil  $\text{CO}_2$  combines with Ca from the bedrock or soil; this too dissolves in the vadose water. Next, evaporation and transpiration remove water from the vadose zone, thereby increasing concentrations of dissolved species sufficiently that calcite and opaline silica precipitate. The force of crystallization pushes blocks apart on a microscopic scale such that over time, blocks are left separated from one another with pedogenically precipitated minerals forming bands that are concentric to the blocks or parallel to vein walls, as shown on Fig. 2.

#### REFERENCES AND NOTES

- Series of articles by the Department of Energy, Nuclear Regulatory Commission, State of Nevada, and U.S. Geological Survey [*Geotimes* 34, 17 (1989)].
- W. C. Swadley, D. L. Hoover, J. N. Rosholt, *U.S. Geol. Surv. Open-File Rep. 84-788* (1984).
- "A mountain of trouble," *New York Times Magazine*, 18 November 1990, p. 36; *Raleigh News and Observer*, 25 November 1990; "A mountain of nuclear trouble," *Boulder Daily Camera*, 25 November 1990, p. 1B; "Yucca mountain: Safe haven or future calamity," *Las Vegas Sun*, 23 November 1990, p. 10B.
- G. N. Hanson, V. R. Baker, P. M. Bethke, P. J. Hudleston, G. R. Roquemore, "Report of the peer-review panel on the proposed program of studies of the calcite and opaline silica deposits in the Yucca Mountain area, Nevada" (Department of Energy, Las Vegas, NV, 1987).
- E. M. Taylor and H. E. Huckins, *Geol. Soc. Am. Abstr. Programs* 18, 418 (1986); D. T. Vaniman, D.

- L. Bish, S. Chipera, *Los Alamos Nat. Lab. Rep. LA-11289-MS* (1988).
6. J. Quade and T. E. Cerling, *Science* **250**, 1549 (1990).
  7. J. F. Whelan and J. S. Stuckless, *Proceedings of the American Nuclear Society International Meeting on High-Level Radioactive Waste Management*, Las Vegas, NV, 8 to 12 April 1990 (American Nuclear Society, La Grange Park, IL, 1990), p. 930; J. F. Whelan and J. S. Stuckless, unpublished manuscript.
  8. J. S. Stuckless and Z. E. Peterman, unpublished manuscript; J. L. Banner, G. J. Wasserburg, P. F. Dobson, A. B. Carpenter, C. H. Moore, *Geochim. Cosmochim. Acta* **53**, 383 (1989); N. Clauer and Y. Tardy, *C. R. Acad. Sci. Ser. D* **273**, 2191 (1971); K. D. Collerson, W. J. Ullman, T. Torgersen, *Geology* **16**, 59 (1988); A. Starinsky, M. Bielski, A. Ecker, G. Steinitz, *Isot. Geosci.* **1**, 257 (1983).
  9. R. H. McNutt, S. K. Frape, P. Fritz, M. G. Jones, I. M. MacDonald, *Geochim. Cosmochim. Acta* **54**, 205 (1990); P. C. Smalley, R. Blomqvist, A. Raheim, *Geology* **16**, 354 (1988).
  10. P. J. Patchett, *Earth Planet. Sci. Lett.* **50**, 181 (1980).
  11. L. V. Benson and P. W. McKinley, *U.S. Geol. Surv. Open-File Rep. 85-484* (1985).
  12. D. R. Muhs *et al.*, unpublished manuscript; D. R. Muhs, unpublished data.
  13. B. J. Szabo and I. J. Winograd, unpublished manuscript.
  14. I. J. Winograd, B. J. Szabo, T. B. Coplen, A. C. Riggs, *Science* **242**, 1275 (1988).
  15. I. J. Winograd and W. Thordarson, *U.S. Geol. Surv. Prof. Paper* **712-C** (1975).
  16. B. D. Marshall *et al.*, *Proceedings of the American Nuclear Society International Meeting on High-Level Radioactive Waste Management*, Las Vegas, NV, 8 to 12 April 1990 (American Nuclear Society, La Grange Park, IL, 1990), p. 921.
  17. R. W. Spengler and Z. E. Peterman, *Proceedings of the American Nuclear Society Meeting on High-Level Radioactive Waste Management*, Las Vegas, NV, 28 April to 3 May 1991 (American Nuclear Society, La Grange Park, IL, 1991), p. 1416.
  18. B. D. Marshall, Z. E. Peterman, J. S. Stuckless, K. Futa, S. A. Mahan, unpublished manuscript.
  19. Z. E. Peterman, J. S. Stuckless, J. S. Downey, E. D. Gutentag, *Geol. Soc. Am. Abs. Programs* **22**, A295 (1990); U.S. Geol. Surv., unpublished data.
  20. B. D. Marshall, Z. E. Peterman, K. Futa, J. S. Stuckless, *Proceedings American Nuclear Society International Meeting on High-Level Radioactive Waste Management*, Las Vegas, NV, 28 April to 3 May 1991 (American Nuclear Society, La Grange Park, IL, 1991), p. 1423.
  21. R. E. Zartman and L. M. Kwak, unpublished manuscript.
  22. J. K. Osmond and J. B. Cowart, in *Uranium Series Disequilibrium—Applications to Environmental Problems*, M. Ivanovich and R. S. Harmon, Eds. (Clarendon, Oxford, England, 1982), p. 202.
  23. J. N. Rosholt *et al.*, *U.S. Geol. Surv. Open-File Rep. 85-540* (1985).
  24. K. R. Ludwig, K. R. Simmons, B. J. Szabo, A. C. Riggs, I. J. Winograd, *Geol. Soc. Am. Abstr. Programs* **22**, A310 (1990).
  25. Environmental Protection Agency, *U.S. Environ. Prot. Agency Rep. EMSL-LV-539-4* (1976); R. A. Zielinski and J. N. Rosholt, *U.S. Geol. Surv. J. Res.* **6**, 489 (1978); J. K. Osmond and J. B. Cowart, unpublished data from B. J. Szabo, personal communication.
  26. The data summarized in this report are the results of efforts by a number of people at the U.S. Geological Survey and Lawrence Livermore National Laboratory including B. D. Marshall, D. T. Vaniman, J. F. Whelan, and R. E. Zartman. E. M. Taylor provided instructive comments and assisted in developing the final pedogenic model for the veins exposed at Trench 14. Unpublished manuscripts (7, 8, 12, 13, 19, 21) have been submitted as parts of a USGS Bulletin. Supported by the U.S. Department of Energy, Yucca Mountain Site Characterization Project.

24 April 1991; accepted 1 August 1991

## Gene Trees and the Origins of Inbred Strains of Mice

WILLIAM R. ATCHLEY AND WALTER M. FITCH

**Extensive data on genetic divergence among 24 inbred strains of mice provide an opportunity to examine the concordance of gene trees and species trees, especially whether structured subsamples of loci give congruent estimates of phylogenetic relationships. Phylogenetic analyses of 144 separate loci reproduce almost exactly the known genealogical relationships among these 24 strains. Partitioning these loci into structured subsets representing loci coding for proteins, the immune system and endogenous viruses give incongruent phylogenetic results. The gene tree based on protein loci provides an accurate picture of the genealogical relationships among strains; however, gene trees based upon immune and viral data show significant deviations from known genealogical affinities.**

**E**STIMATING PHYLOGENETIC RELATIONSHIPS among groups of organisms is complicated by the existence of different types of phylogenetic trees. For example, species trees represent the putative evolutionary pathways of a group of species or populations whereas gene trees represent putative evolutionary pathways depicting changes in homologous genes sampled from

different taxa (1–3). Gene trees can be constructed from DNA sequences, protein sequences, electrophoretic data, and antigenic data. Trees can also be constructed from genetic data obtained from DNA-DNA hybridization, chromosome structure, and morphological traits. However, different data often produce quite different trees and, as a result, provide qualitatively different estimates of phylogenetic relationships (1–9).

A major hindrance to evaluating concordance among different estimates of evolutionary relationships is a lack of examples where extensive data on genetic divergence

exist for groups of organisms with well-documented phylogenies. For inbred strains of mice (*Mus musculus*), there is a wealth of genetic data from various levels of organization for a large number of genetically distinct strains having reasonably well-known genealogies. Thus, they can provide a powerful source of data to test important evolutionary hypotheses including those about concordance between species and gene trees when the latter are based upon different types of genetic data (4–8).

Herein, we examine genetic divergence among 24 well-known inbred strains of mice using 144 distinct gene loci. These data permit examination of two important questions: First, do patterns of genetic divergence among these 144 loci accurately reflect known relationships among strains? Second, will different structured subsamples of loci give equivalent phylogenetic conclusions, that is, are gene trees based upon different types of loci concordant?

*Data and analyses.* The 24 inbred strains included in these analyses are (in alphabetic order): 129, A, AKR, BALB/c, BDP, BUB, CBA, CE, C3H, C57BL, C57BR, C58, DBA/1, DBA/2, I, LP, NZB, P, RF, SEA, SEC, SJJ, ST, and SWR. The actual genotypes for the 144 homozygous loci employed in these analyses for each of the 24 inbred strains are listed by Lyon and Searle (10). Only cladistically informative loci are included (those with at least two alleles, each present in two or more strains). A list of the actual loci included in these analyses is available from the authors. When genetic differences exist among sub-lines of any of these strains, the Jackson Laboratory sub-line was chosen as standard. Figure 1A summarizes the known genealogy of these 24 strains (10–12). These 24 strains were deliberately chosen to include some of the most widely used inbred mouse strains including commonly used stocks of uncertain origin (13). For purposes of this discussion, “genealogical relationships” refers to affinities among strains known from the original crossing experiments (Fig. 1A). “Phylogenetic relationships” refers to estimations of affinities inferred from analyses of the genetic data. Phylogenetic trees presented here are gene trees because their structure reflects patterns in reduction of residual heterozygosity (1).

*Phylogenetic analyses of all loci.* A matrix of pairwise genetic distance estimates (*D*) was generated for the 24 strains based upon all 144 loci. The genetic distance value (*D*) represents the percentages of the fixed alleles that differ between a pair of strains (5). All loci are homozygous within a strain.

As points of reference, the following are strains of known relationships together with their corresponding *D* values and an esti-

W. R. Atchley, Department of Genetics, North Carolina State University, Raleigh, NC 27695.

W. M. Fitch, Department of Ecology and Evolutionary Biology, University of California, Irvine, CA 92717.