

University of Nebraska - Lincoln

DigitalCommons@University of Nebraska - Lincoln

Papers in Natural Resources

Natural Resources, School of

2000

Geochemical Evidence for an Eolian Sand Dam across the North and South Platte Rivers in Nebraska

Daniel R. Muhs

U.S. Geological Survey, dmuhs@usgs.gov

James B. Swinehart

University of Nebraska - Lincoln, jswinehart1@unl.edu

David B. Loope

University of Nebraska - Lincoln, dloope1@unl.edu

Josh Been

U.S. Geological Survey

Shannon A. Mahan

U.S. Geological Survey

See next page for additional authors

Follow this and additional works at: <https://digitalcommons.unl.edu/natrespapers>

 Part of the [Natural Resources and Conservation Commons](#)

Muhs, Daniel R.; Swinehart, James B.; Loope, David B.; Been, Josh; Mahan, Shannon A.; and Bush, Charles A., "Geochemical Evidence for an Eolian Sand Dam across the North and South Platte Rivers in Nebraska" (2000). *Papers in Natural Resources*. 176.

<https://digitalcommons.unl.edu/natrespapers/176>

This Article is brought to you for free and open access by the Natural Resources, School of at DigitalCommons@University of Nebraska - Lincoln. It has been accepted for inclusion in Papers in Natural Resources by an authorized administrator of DigitalCommons@University of Nebraska - Lincoln.

Authors

Daniel R. Muhs, James B. Swinehart, David B. Loope, Josh Been, Shannon A. Mahan, and Charles A. Bush

Geochemical Evidence for an Eolian Sand Dam across the North and South Platte Rivers in Nebraska

Daniel R. Muhs

United States Geological Survey, MS 980, Box 25046, Federal Center, Denver, Colorado 80225

James B. Swinehart

Conservation and Survey Division, Institute of Agriculture and Natural Resources, University of Nebraska, Lincoln, Nebraska 68588

David B. Loope

Department of Geosciences, University of Nebraska, Lincoln, Nebraska 68588

and

Josh Been, Shannon A. Mahan, and Charles A. Bush

United States Geological Survey, MS 980, Box 25046, Federal Center, Denver, Colorado 80225

Received January 13, 1999

Geochemical and geomorphic data from dune fields in southwestern Nebraska provide new evidence that the Nebraska Sand Hills once migrated across the North and South Platte rivers and dammed the largest tributary system to the Missouri River. The Lincoln County and Imperial dune fields, which lie downwind of the South Platte River, have compositions intermediate between the Nebraska Sand Hills (quartz-rich) and northeastern Colorado dunes (K-feldspar-rich). The most likely explanation for the intermediate composition is that the Lincoln County and Imperial dunes are derived in part from the Nebraska Sand Hills and in part from the South Platte River. The only mechanism by which the Nebraska Sand Hills could have migrated this far south is by complete infilling of what were probably perennially dry North Platte and South Platte river valleys. Such a series of events would have required an extended drought, both for activation of eolian sand and decreased discharges in the Platte River system. A nearby major tributary of the North Platte River is postulated to have been blocked by eolian sand about 12,000 ¹⁴C yr B.P. We propose that an eolian sand dam across the Plattes was constructed at about this same time. © 2000 University of Washington.

Key Words: Great Plains; Nebraska Sand Hills; Colorado sand dunes; geochemistry.

INTRODUCTION

Extensive tracts of unconsolidated, stabilized sand dunes and eolian sand sheets are found on the semiarid Great Plains of North America. The area covered by these sands is enormous; the 50,000-km² Nebraska Sand Hills region is the largest

dune field (active or stabilized) in North America (Fig. 1). Interest in the eolian sands of the Great Plains has increased in recent years because of rapidly accumulating evidence that these sediments have been repeatedly active in the Holocene, including the past millennium (Ahlbrandt *et al.*, 1983; Swinehart and Diffendal, 1990; Madole, 1994, 1995; Loope *et al.*, 1995; Holliday, 1995a, 1995b, 1997; Wolfe *et al.*, 1995; Arbogast, 1996; Muhs *et al.*, 1996, 1997a, 1997b; Stokes and Swinehart, 1997) and even historic time (Muhs and Holliday, 1995).

Although several of these studies have concentrated on the Nebraska Sand Hills, less attention has been paid to smaller but still-sizable (≥ 1000 km²) satellite dune fields south of the Sand Hills. Dune fields that are in proximity to one another need not have similar origins, and dune fields relatively far apart from one another can have similar sources. For example, in north-eastern Colorado, Muhs *et al.* (1996) showed that dunes north of the South Platte River were derived at least in part from bedrock residuum sources, whereas dunes immediately to the south were derived from South Platte River sediments. In contrast, eolian sands of the Fort Morgan dune field and the Wray dune field are both derived from South Platte River sediments, despite being separated by an extensive bedrock plateau (Fig. 2).

These observations lead to two hypotheses about the origin of satellite dune fields, such as the Lincoln County and Imperial dune fields, found to the south of the Nebraska Sand Hills (Figs. 1–3). The simplest explanation is that because they lie to the south of a major potential sediment source, the South Platte

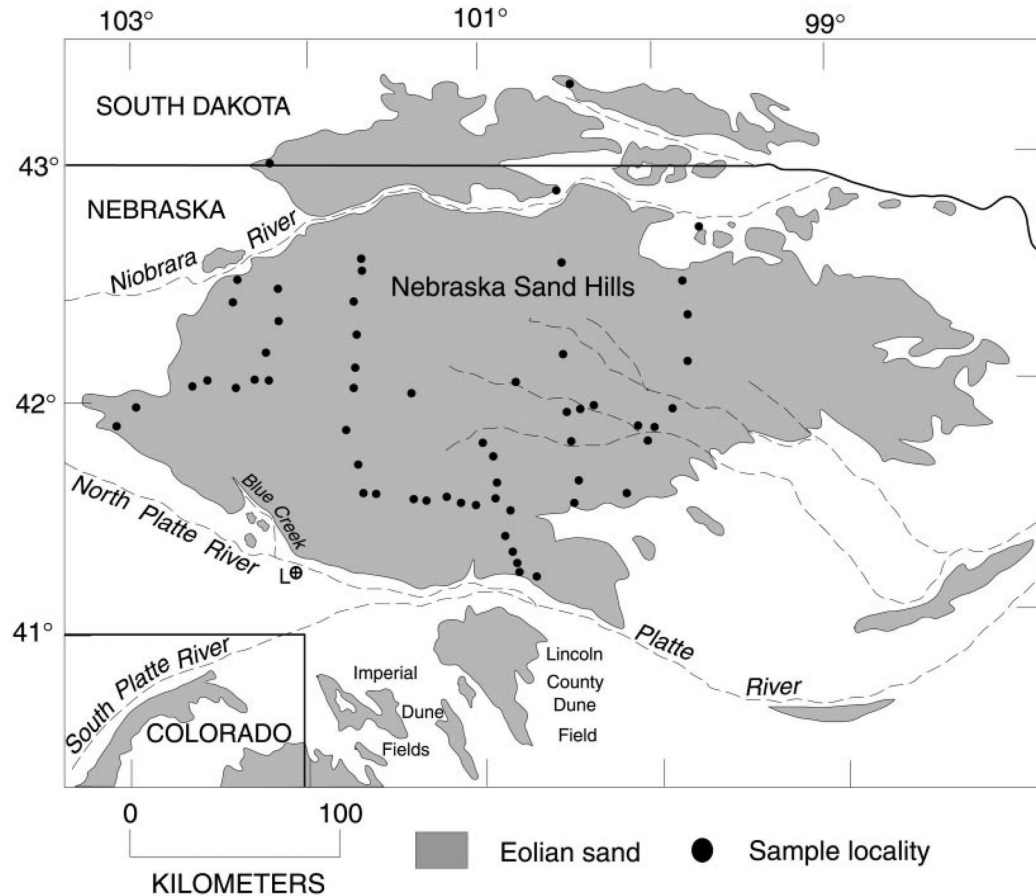


FIG. 1. Map showing the distribution of eolian sand in the Nebraska Sand Hills, the Lincoln County and Imperial dune fields, sample localities within the Nebraska Sand Hills, and localities referred to in the text. The crossed circle labeled "L" is a stratigraphic section containing lacustrine sediments shown in Figure 5. Distribution of eolian sand is taken from Swinehart (1990) and Swinehart *et al.* (1994b).

River, these dune fields are derived mainly from this fluvial source, as is the case with other dune fields to the west in Colorado (Muhs *et al.*, 1996). Swinehart and Loope (1992), however, suggested that the Lincoln County dune field is a remnant of a former, larger Nebraska Sand Hills. They hypothesized that eolian sand from the Nebraska Sand Hills may have filled the North and South Platte river valleys when they were dry during the last glacial period (Fig. 4). A giant dune dam would have been created by this eolian sand movement, which in turn would have generated a large lake or series of lakes. Diffendal and Leite (1989) reported widely distributed, diatomaceous lake sediments in tributaries of the North Platte River, and a radiocarbon age of 10,540 ^{14}C yr B.P. was obtained for a paleosol at the top of a 3-m-thick lacustrine sequence, 45 m above the present floodplain (Fig. 5).

Geomorphologists outside North America have documented infilling of dry washes with eolian sand and building of dune dams across major drainages in Senegal, Mauritania, and Mali (Grove and Warren, 1968), Namibia (Teller and Lancaster, 1986), Botswana, South Africa, and Saudi Arabia (Breed *et al.*, 1979), and Egypt (Haynes, 1980). A spectacular example of

this process is the complete infilling and burial of an ancient drainage system by the Selima sand sheet in Egypt and Sudan (McCaughey *et al.*, 1982). The presence of the fluvially carved paleolandscape was never suspected until it was imaged by space shuttle astronauts using radar methods.

Despite many examples of dune dams in African and Saudi Arabian sand seas, few geomorphologists have reported evidence of eolian dams or eolian infilling of drainages in North America. It could be argued that the presently perennial rivers of the Great Plains are really not comparable to the mostly ephemeral rivers in Africa cited above, and therefore eolian sand dams ought not to be expected in most of North America. However, prior to human regulation of fluvial systems in the past century, there is good historic evidence that Great Plains rivers were also probably ephemeral (Williams, 1978; Muhs and Holliday, 1995). In addition, there are isolated examples of eolian sand deposition in dry river valleys, such as that which occurred during the mid-Holocene in the Southern High Plains of Texas and New Mexico (Holliday, 1995b). Finally, Loope *et al.* (1995) and Mason *et al.* (1997) documented two periods (latest

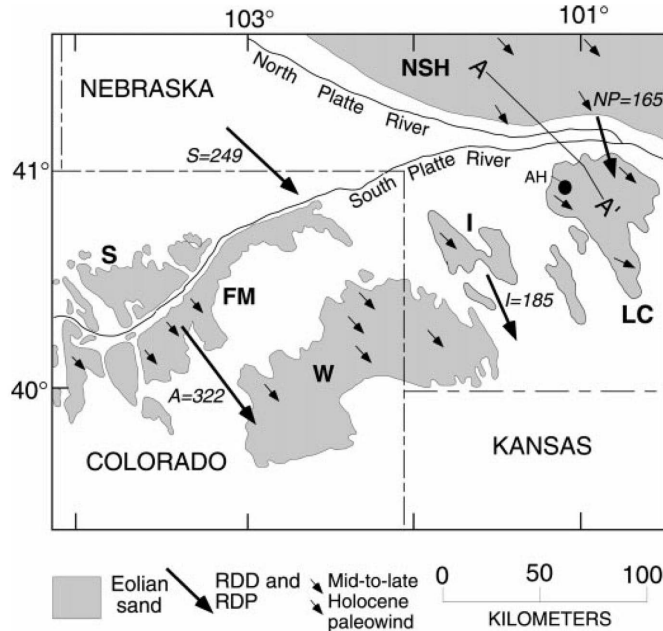


FIG. 2. Map showing distribution of eolian sand in southwestern Nebraska and northeastern Colorado, and paleowinds (small arrows). Annual resultant sand drift directions (RDD; shown by bold arrows) and resultant drift potentials (RDP) in vector units (terminology from Fryberger and Dean, 1979) are also shown for the following localities: A, Akron, Colorado; S, Sterling, Colorado; I, Imperial, Nebraska; NP, North Platte, Nebraska. Eolian sand distribution is from Swinehart *et al.* (1994b) and Muhs *et al.* (1996). Dune field abbreviations: LC, Lincoln County dune field; I, Imperial dune field; NSH, Nebraska Sand Hills; W, Wray dune field; FM, Fort Morgan dune field; S, Sterling dune field; AH, auger hole locality. Cross section A-A' shown in Figure 4.

Pleistocene and mid-Holocene) of eolian sand activity that dammed drainages within the Nebraska Sand Hills.

In this paper, we test the competing hypotheses of a South Platte River origin versus a Nebraska Sand Hills origin for the Lincoln County and Imperial dune fields. Both mechanisms require that late Quaternary paleowinds were dominantly from the northwest. In addition, if the first hypothesis is correct, the Lincoln and Imperial dunes should have compositions that are indistinguishable from those in Colorado. The second hypothesis requires that the Lincoln and Imperial dunes have a composition similar to dunes in the Nebraska Sand Hills. These two hypotheses are not mutually exclusive; it is possible that the Lincoln and Imperial dunes have been derived from both sources at different times in their histories, and they may have a composition that is intermediate between Nebraska and Colorado dunes. Testing of these hypotheses is possible because the Nebraska Sand Hills and northeastern Colorado dunes have mineralogical and geochemical compositions that are significantly different (Muhs *et al.*, 1996, 1997a).

FIELD AND GEOCHEMICAL METHODS

Eolian sand in the Lincoln County and Imperial dune fields was mapped using aerial photographs and soil surveys, and

field-checked in detail (Fig. 3). The relative age of the dunes in the Lincoln County and Imperial dune fields was assessed using soils. Recent studies in Colorado and Nebraska at localities with radiocarbon-dated sections (Madole, 1994, 1995; Muhs *et al.*, 1996; Muhs *et al.*, 1997a) indicate that dunes with A/Bw or [Bt]/C soil profiles probably date to the mid-Holocene or before, whereas dunes with A/AC/C soil profiles are likely of late Holocene age. Relative ages based on soil profiles were assigned to all localities.

The two largest dune fields in northeastern Colorado, the Wray and Fort Morgan dune fields (Fig. 2), are derived from the South Platte River and are relatively rich in K-feldspar compared to most eolian sands that have been reported for dune fields in North America and elsewhere. In contrast, dunes of the Nebraska Sand Hills were probably derived from multiple sources (Aleinikoff *et al.*, 1995), but they are mineralogically mature and are characterized by relatively high quartz contents and low K-feldspar contents (Ahlbrandt and Fryberger, 1980; Muhs *et al.*, 1997a). Thus, the Colorado dune fields are relatively enriched in K and Rb (both found in K-feldspar) compared to the Nebraska Sand Hills.

Eolian sands were collected just below the depth of pedogenic alteration at 54 localities distributed over the entire extent of the Lincoln County and Imperial dune fields (Fig. 3). We also collected samples of eolian sand that occurs on the interfluvium between the North and South Platte rivers (Figs. 1–3) and samples of North Platte River alluvium, which were sieved to remove gravel, coarse sand, silt, and clay. All samples were ground and analyzed as bulk powders by energy-dispersive X-ray fluorescence. Geochemical analyses were supplemented with semiquantitative mineralogical analyses obtained by X-ray diffraction, with relative mineral abundance estimated by diffraction peak heights, following the method of Muhs *et al.* (1995). Both geochemical and mineralogical data for the Lincoln and Imperial dunes were compared to the composition of 62 samples from the Nebraska Sand Hills (Fig. 1) reported by Muhs *et al.* (1997a) and 50 samples from Colorado dune fields reported by Muhs *et al.* (1996). Patchy eolian sands from the interfluvium between the North and South Platte rivers and from an auger hole through a single parabolic dune in the Lincoln County dune field were also analyzed.

RESULTS

Stratigraphic and soil evidence indicates that at least two episodes of eolian sand movement occurred in the Lincoln/Imperial dunes during the late Quaternary. Based on soil evidence, the most recent episode of eolian sand movement occurred during the late Holocene. Examination of modern soils in dozens of hand-dug pits and roadcuts in the Lincoln/Imperial dunes shows only the development of A/AC/C profiles. However, a few roadcuts and one deep (~6 m) auger hole show that eolian sands with A/AC/C soil profiles are locally underlain, at a depth of 2–5 m, by older eolian sands that have either

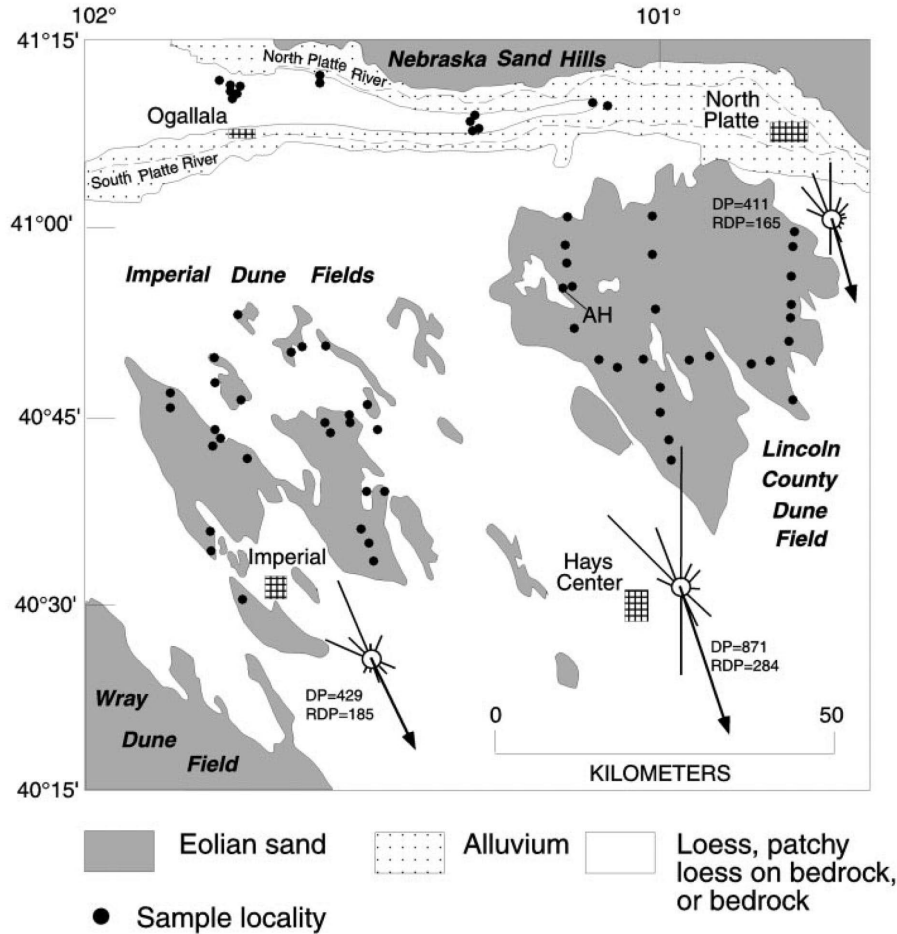


FIG. 3. Distribution of eolian sand in the Lincoln County and Imperial dune fields, sample localities (including deep auger hole, AH), and detailed sand roses for the cities of North Platte, Hays Center, and Imperial. Generalized extent of eolian sand taken from Soil Conservation Service–Conservation and Survey Division, University of Nebraska (1978) with field checking by the authors.

A/Bw/C profiles or profiles with weak Bt horizons, both of which indicate an older and longer-lasting period of eolian sand stability and pedogenesis. It is concluded from these observations that deposition of the older eolian sands in the Lincoln/Imperial dune fields could have occurred in or before mid-Holocene time, but the most recent episodes of eolian sand movement probably occurred in the late Holocene and affected almost all of the Lincoln/Imperial dunes.

Critical to tests of either hypothesis is geomorphic evidence of the direction of eolian sand migration. A compilation of modern wind data, using the methods of Fryberger and Dean (1979), shows that sand-moving winds come from the northwest in western Nebraska (Figs. 2 and 3). Measurement of the orientation of several hundred parabolic dunes of probable Holocene age in Colorado, the southern part of the Nebraska Sand Hills, and the Lincoln/Imperial dune fields shows good agreement with modern wind directions (Fig. 2). Furthermore, winds during full-glacial time also likely came from the northwest. Regional patterns of loess thinning and particle-size

decrease in the midcontinent, summarized by Muhs and Bettis (1998), show that northwest winds were dominant during the late Wisconsin period. Similar patterns of late Wisconsin (Peoria) loess thinning to the southeast are apparent in Nebraska (Swinehart *et al.*, 1994). Drainage alignments with a northwesterly trend are also evident on the interfluvium between the North and South Platte rivers and may be the result of eolian erosion (Diffendal, 1994), similar to that described in Iowa by Hallberg (1979). Northwesterly winds probably were the major synoptic-scale pattern over much of the midcontinent during the past glacial–interglacial cycle. Therefore, it is possible that eolian sand could have moved from either the Nebraska Sand Hills or the South Platte River to the southeast under full-glacial or modern climatic conditions.

The Lincoln and Imperial dunes have concentrations of K and Rb that are intermediate between eolian sands of the Nebraska Sand Hills and northeastern Colorado (Fig. 6). Because previous studies (Muhs *et al.*, 1996, 1997a) indicate that these elements are found mainly in K-feldspar, a reasonable

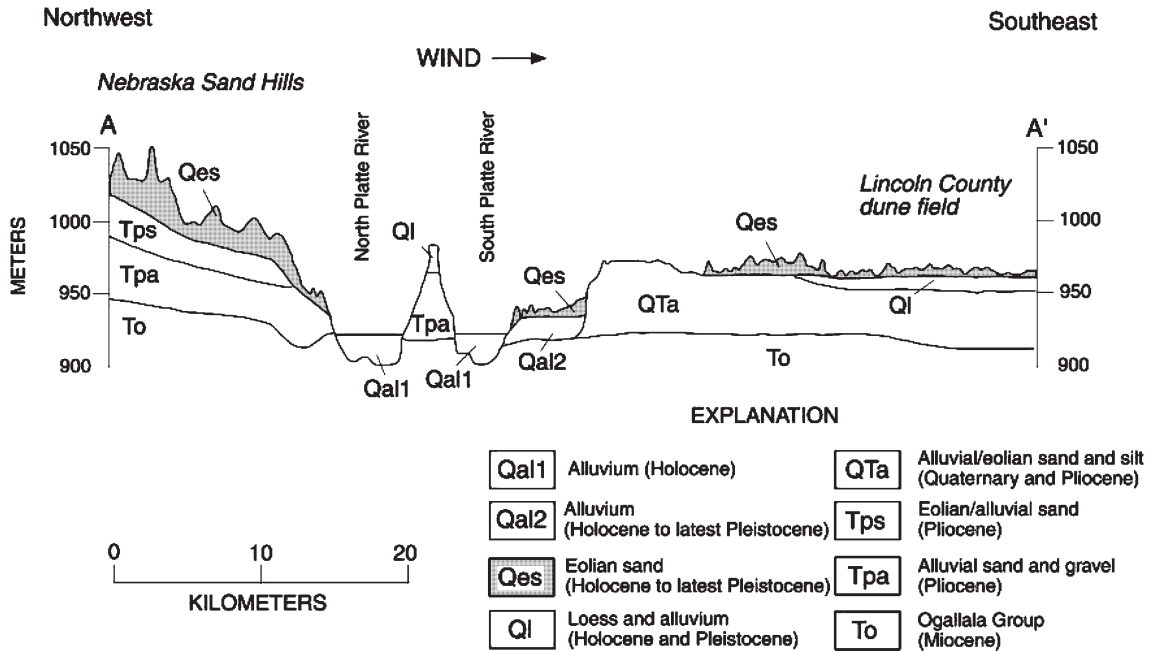


FIG. 4. Schematic cross section of surficial and upper bedrock geologic units in southwestern Nebraska (location shown by A-A' in Fig. 2). Taken partly from Swinehart and Diffendal (1990); geology southeast of the South Platte River is from the present study. Vertical exaggeration is about 100×.

interpretation is that the Lincoln/Imperial dunes have K-feldspar contents that are intermediate between the Nebraska Sand Hills and Colorado dune fields. Semiquantitative mineralogical analysis by X-ray diffraction supports this interpretation.

The samples in the analysis described above were collected just below the modern soil at all localities, and therefore they reflect the composition of the most recent episode of eolian sand movement. However, stratigraphic and geochemical data also indicate that this composition is typical of older eolian sand as well. Analysis of sediments collected from a 6-m-deep auger hole in a parabolic dune from the Lincoln County dune field shows that eolian sand at all depths, including the past two major periods of deposition (mid-Holocene or before, and late Holocene), have both K and Rb concentrations that are intermediate between the ranges of values for the Nebraska Sand Hills and Colorado dune fields (Fig. 7).

Small patches of eolian sand are found on the interfluvium between the North and South Platte rivers. These sands have compositions that are intermediate between the Nebraska Sand Hills and fine-grained fluvial sands of the North Platte River (Fig. 8), suggesting that they formed as a mixture of the two sources. The interfluvium eolian sands are also depleted in K and Rb relative to the Lincoln County dunes.

GEOMORPHIC AND PALEOCLIMATIC SIGNIFICANCE

We interpret the geochemical data as showing that the Lincoln/Imperial dunes evolved as a mixture of two compositionally distinct sand sources. Although modern winds above threshold velocity are from the northwest, saltating grains

(confined to <2 m above the ground surface; Pye and Tsoar, 1990) from the Nebraska Sand Hills obviously cannot move across the North Platte River at present because this valley is not dry. Thus, the North Platte River valley now serves as a sediment sink. In contrast, sand from the south side of the South Platte River valley can be transported southeast to the Lincoln/Imperial dunes, and was a likely late Holocene sand source. These observations suggest, therefore, that the geochemical similarities between the Lincoln/Imperial dunes and northeastern Colorado dunes is the result of a geomorphic setting much like the present, where the South Platte River is the only available source.

In contrast, the geochemical character of the Lincoln/Imperial dunes which resembles that of the Nebraska Sand Hills must have been inherited from a geomorphic setting that was dramatically different. Inputs of sand from the Nebraska Sand Hills to the Lincoln/Imperial dunes could have occurred only if sediment from the former source completely filled both the North and South Platte river valleys. A likely scenario would be filling of a dry North Platte River valley with eolian sand, buildup of this sediment into climbing dunes or eolian sand ramps on the north side of the interfluvium between the North and South Platte rivers, and gradual overtopping of this divide by moving sand. Continued migration of sand to the southeast would have created a falling dune on the southeastern side of the interfluvium, filling of a dry South Platte River valley, and migration onto the upland south of the river. The small, remnant patches of eolian sand we found on the interfluvium between the two rivers (Fig. 3), with their K and Rb concentrations intermediate between the Nebraska Sand Hills and the

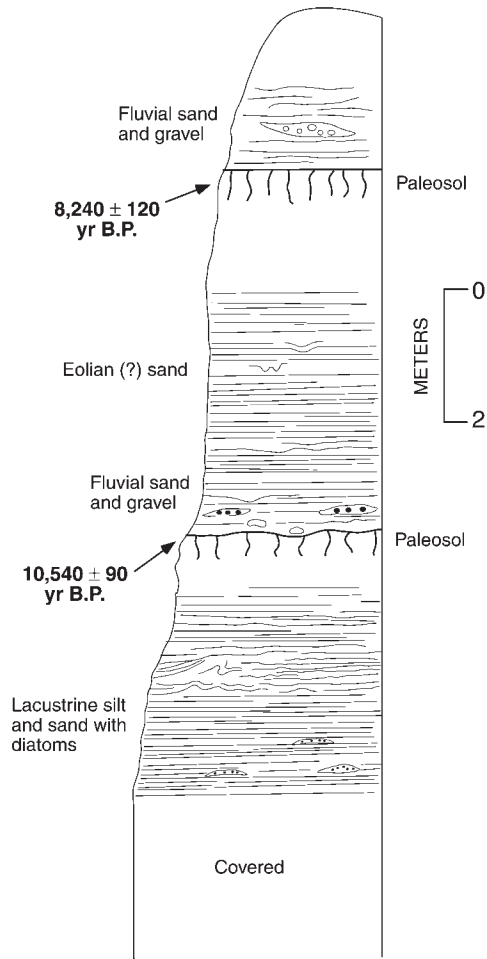


FIG. 5. Stratigraphic section exposed in a tributary to the North Platte River in westernmost Keith County, Nebraska (SW 1/4, SW 1/4, sec. 17, T15N R41W) showing diatom-bearing lacustrine sediments overlain by fluvial and eolian (?) sediments, and radiocarbon ages of organic matter from paleosols (upper age is Beta-31684; lower age is Beta-31683). Locality is shown in Figure 1. Stratigraphy and radiocarbon ages are from Leite and Diffendal (1988), Diffendal and Leite (1989), and Swinehart and Loope (1992), and are redrawn from Swinehart *et al.* (1994a).

North Platte River (Fig. 8), support this hypothesis. Subsequent breaching of the dune dams that were likely created by this process by the North and South Platte rivers would have cut off the Nebraska Sand Hills source and allowed only a South Platte River source to the Lincoln/Imperial dunes. Repeated mixing, through reworking of older sediment derived from the Nebraska Sand Hills with sediment derived from the South Platte River, would have resulted in the present intermediate composition. Sand that was originally present between the South Platte River and the present northern extent of the Lincoln County and Imperial dunes must have been eroded and reworked to the south (Fig. 3).

The rather complex series of events outlined above would require a climate considerably drier than at present. The modern stability of the Nebraska Sand Hills is due to an extensive

vegetation cover; absence of this cover requires a more-negative moisture balance than at present. A regionally drier climate would also be required for the greatly reduced discharges in both the North and South Platte rivers, such that eolian filling of their valleys could take place.

DISCUSSION AND CONCLUSIONS

Results of geochemical analyses indicate that the Lincoln/Imperial dune fields in southwestern Nebraska probably formed from two sand sources. The latest influxes of sediment, which probably occurred repeatedly in Holocene time, were dominantly from the South Platte River and are characterized by relatively high amounts of K-feldspar. However, the earlier, K-feldspar-depleted influxes of sediment were from the Nebraska Sand Hills. This could only have occurred if the North and South Platte river valleys were dry long enough to allow eolian sand from the Nebraska Sand Hills to fill the valleys, create climbing and falling dunes, and migrate over interfluvies, thus creating one or more dune dams. A radiocarbon age of 10,540 ^{14}C yr B.P. above lacustrine deposits in a tributary of the North Platte River suggests that this dune dam was in existence prior to 11,000 ^{14}C yr B.P. (Swinehart and Loope, 1992). More compelling evidence for the timing of the damming comes from Mason *et al.* (1997). They interpreted eolian sand to have blocked the 5800-km² Blue Creek basin, in the Nebraska Sand Hills, sometime prior to 10,500 ^{14}C yr B.P. Additional radiocarbon ages from basal lake sediments in the upstream portion of the Blue Creek basin (Sweeney *et al.*, 1998) suggest dune blockage occurred prior to 12,000 ^{14}C yr B.P. The southernmost dune dam in the Blue Creek basin is ~100 km from the North Platte River. The blockage of a significant tributary would have further reduced the flow in the ancestral North Platte River. A latest Pleistocene age assignment for dune blockage is consistent with stratigraphic and geochemical data which suggest that the Lincoln/Imperial dune sands have been well mixed over the past two (middle and late Holocene) periods of deposition.

Eolian activity in the Nebraska Sand Hills during late-glacial time is consistent with regional evidence for dune sand movement at this time over much of the Great Plains. In addition to the dune blockage of Blue Creek prior to 12,000 ^{14}C yr B.P., discussed above, 50-m-high barchanoid dune ridges elsewhere in the Nebraska Sand Hills have a maximum-limiting radiocarbon age of 13,160 \pm 450 ^{14}C yr B.P., and therefore could date to late-glacial time (Swinehart and Diffendal, 1990). Eolian sands in northeastern Colorado have minimum-limiting radiocarbon ages of 9580 \pm 90 ^{14}C yr B.P. (Muhs *et al.*, 1996). Stratigraphic and pedologic evidence suggests that eolian sheet sands of about this age are extensive over northeastern Colorado (Madole, 1995; Muhs *et al.*, 1996). Near Clovis, New Mexico, Clovis (~11,500–11,000 ^{14}C yr B.P.) artifacts underlie eolian sands that contain Hell Gap (~10,500–9500 ^{14}C yr B.P.) artifacts, which tightly constrains the age of eolian sand

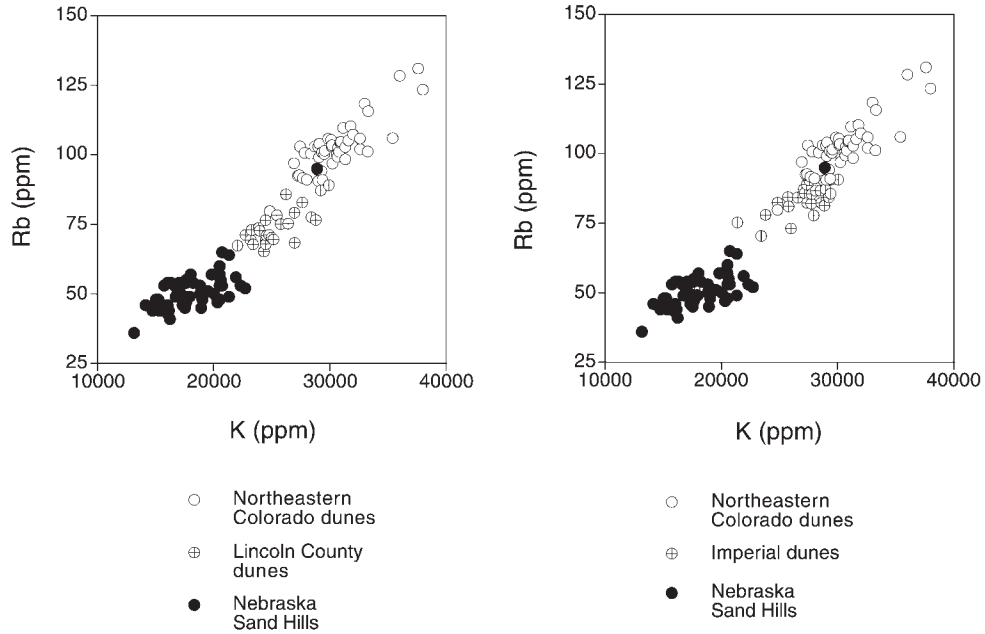


FIG. 6. Concentrations of K and Rb in the Lincoln County and Imperial dune fields, the Nebraska Sand Hills, and northeastern Colorado dune fields. Colorado data are from Muhs *et al.* (1996); Nebraska Sand Hills data are from Muhs *et al.* (1997a).

deposition there to the late-glacial interval; archaeological evidence suggests a similar age for eolian sands in the Southern High Plains of Texas (Holliday, 1997).

The results presented here suggest that eolian processes may have a much greater influence on fluvial systems in North America than previously supposed: the Platte River system is the largest tributary system to the Missouri River. If this

system were blocked by dune dams in the latest Pleistocene in southwestern Nebraska, then possibly such dams were created during arid periods in other dune fields of North America. Evidence for dune blockage should be sought in localities where dune fields lie on both sides of major drainages, such as the South Saskatchewan River in Alberta and Saskatchewan, the Souris River in North Dakota, the South Platte River in

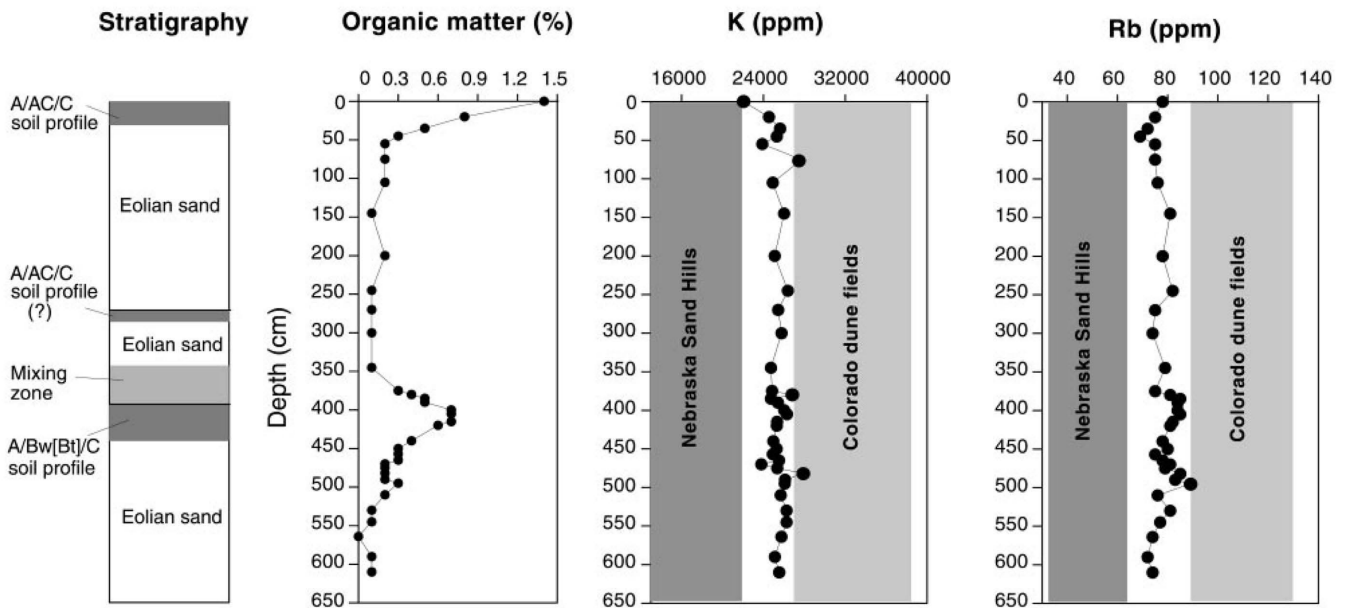


FIG. 7. Concentrations of organic matter, K, and Rb shown as a function of depth in auger hole samples taken from a parabolic dune (locality AH in Figs. 2 and 3) in the Lincoln County dune field. Shown for comparison are the ranges of concentrations of these elements for the Nebraska Sand Hills and Colorado dune fields given in Fig. 6.

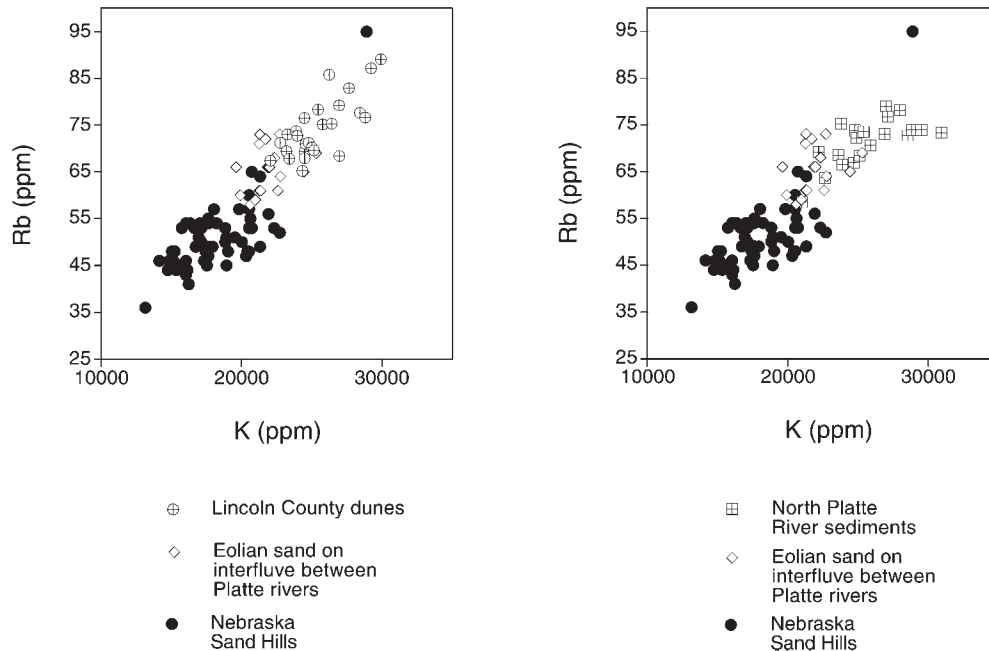


FIG. 8. Concentrations of K and Rb in the Lincoln County and Imperial dune fields, the Nebraska Sand Hills, North Platte River sediments, and eolian sands on the interfluvium between the North and South Platte rivers.

Colorado, the Arkansas River in Kansas, the North Canadian and Cimarron rivers in Oklahoma, and the Colorado River in Arizona and California.

ACKNOWLEDGMENTS

This study was supported by the Earth Surface Dynamics Program of the U.S. Geological Survey (USGS authors) and NSF grant EAR-9105948 (J.B.S. and D.B.L.). Scott Cowherd assisted with laboratory analyses. Bob Diffendal generously allowed us use of his stratigraphic data and radiocarbon ages from Keith County, Nebraska, and Pat Helland identified the diatoms in the lacustrine sediments exposed there. We thank Bob Diffendal, Vince Dreeszen, and Pat Helland for helpful discussions. An anonymous reviewer, Vance Holliday, Marith Reheis, Ken Pierce, and Robert Anderson read an earlier version of this paper and offered constructive suggestions for its improvement.

REFERENCES

- Ahlbrandt, T. S., and Fryberger, S. G. (1980). "Eolian Deposits in the Nebraska Sand Hills." U.S. Geological Survey Professional Paper 1120-A.
- Ahlbrandt, T. S., Swinehart, J. B., and Maroney, D. G. (1983). The dynamic Holocene dune fields of the Great Plains and Rocky Mountain basins, U.S.A. In "Eolian Sediments and Processes" (M. E. Brookfield and T. S. Ahlbrandt, Eds.), pp. 379–406. Elsevier, New York.
- Aleinikoff, J. N., Muhs, D. R., Walter, M., Naeser, C. W., and Swinehart, J. B. (1995). Provenances of Holocene eolian sand, central Great Plains: U–Pb & fission track ages of detrital zircons and Pb isotopic compositions of K-feldspar. *Geological Society of America Abstracts with Programs* **27**(3), 33–34.
- Arbogast, A. F. (1996). Stratigraphic evidence for late-Holocene aeolian sand mobilization and soil formation in south-central Kansas, U.S.A. *Journal of Arid Environments* **34**, 403–414.
- Breed, C. S., Fryberger, S. C., Andrews, S., McCauley, C., Lennartz, F., Gebel, D., and Horstman, K. (1979). Regional studies of sand seas using Landsat (ERTS) imagery. In "A Study of Global Sand Seas" (E. D. McKee, Ed.), pp. 305–397. U.S. Geological Survey Professional Paper 1052.
- Diffendal, R. F., Jr. (1994). Geomorphic and structural features of the Alliance 1° × 2° quadrangle, western Nebraska, discernible from synthetic-aperture radar imagery and digital shaded-relief maps. *University of Wyoming Contributions to Geology* **30**, 137–147.
- Diffendal, R. F., Jr., and Leite, M. B. (1989). "Late Quaternary Alluvial and Lacustrine Fills, Keith and Garden Counties, Nebraska—The Conundrum Reconsidered." TER-QUA 1989 Abstracts, Colorado State University.
- Fryberger, S. G., and Dean, G. (1979). Dune forms and wind regime. In "A Study of Global Sand Seas" (E. D. McKee, Ed.), pp. 137–169. U.S. Geological Survey Professional Paper 1052.
- Grove, A. T., and Warren, A. (1968). Quaternary landforms and climate on the south side of the Sahara. *Geographical Journal* **134**, 194–208.
- Hallberg, G. R. (1979). Wind-aligned drainage in loess in Iowa. *Proceedings of the Iowa Academy of Science* **86**, 4–9.
- Haynes, C. V. (1980). Geochronology of Wadi Tushka: Lost tributary of the Nile. *Science* **210**, 68–71.
- Holliday, V. T. (1995a). Late Quaternary stratigraphy of the Southern High Plains. In "Ancient Peoples and Landscapes" (E. Johnson, Ed.), pp. 289–313. Museum of Texas Tech University, Lubbock.
- Holliday, V. T. (1995b). "Stratigraphy and Paleoenvironments of Late Quaternary Valley Fills on the Southern High Plains." *Geological Society of America Memoir* 186.
- Holliday, V. T. (1997). "Paleoindian Geoarchaeology of the Southern High Plains." University of Texas Press, Austin.
- Leite, M. B., and Diffendal, R. F., Jr. (1988). Lacustrine deposits in tributary valleys of the North Platte River: A Quaternary conundrum in western Nebraska. *Geological Society of America Abstracts with Programs* **20**(7), A348.
- Loope, D. B., Swinehart, J. B., and Mason, J. P. (1995). Dune-dammed paleovalleys of the Nebraska Sand Hills: Intrinsic versus climatic controls

- on the accumulation of lake and marsh sediments. *Geological Society of America Bulletin* **107**, 396–406.
- Madole, R. F. (1994). Stratigraphic evidence of desertification in the west-central Great Plains within the past 1000 yr. *Geology* **22**, 483–486.
- Madole, R. F. (1995). Spatial and temporal patterns of late Quaternary eolian deposition, eastern Colorado, U.S.A. *Quaternary Science Reviews* **14**, 155–177.
- Mason, J. P., Swinehart, J. B., and Loope, D. B. (1997). Holocene history of lacustrine and marsh sediments in a dune-blocked drainage, Southwestern Nebraska Sand Hills, U.S.A. *Journal of Paleolimnology* **17**, 67–83.
- McCauley, J. F., Schaber, G. G., Breed, C. S., Grolier, M. J., Haynes, C. V., Issawi, B., Elachi, C., and Blom, R. (1982). Subsurface valleys and geomorphology of the eastern Sahara revealed by shuttle radar. *Science* **218**, 1004–1020.
- Muhs, D. R., and Holliday, V. T. (1995). Evidence of active dune sand on the Great Plains in the 19th century from accounts of early explorers. *Quaternary Research* **43**, 198–208.
- Muhs, D. R., and Bettis, E. A., III (1998). A comparison of loess-derived and climate model-derived paleowinds for midcontinental North America during the last glacial maximum. In “Dust Aerosols, Loess Soils and Global Change” (A. J. Busacca, Ed.), pp. 111–114. Washington State University College of Agriculture and Home Economics, Miscellaneous Publication No. MISC0190, Pullman, WA.
- Muhs, D. R., Bush, C. A., Cowherd, S. D., and Mahan, S. (1995). Geomorphic and geochemical evidence for the source of sand in the Algodones dunes, Colorado Desert, southeastern California. In “Desert Aeolian Processes” (V. P. Tchakerian, Ed.), pp. 37–74. Chapman & Hall, London.
- Muhs, D. R., Stafford, T. W., Jr., Cowherd, S. D., Mahan, S. A., Kihl, R., Maat, P. B., Bush, C. A., and Nehring, J. (1996). Origin of the late Quaternary dune fields of northeastern Colorado. *Geomorphology* **17**, 129–149.
- Muhs, D. R., Stafford, T. W., Jr., Swinehart, J. B., Cowherd, S. D., Mahan, S. A., Bush, C. A., Madole, R. F., and Maat, P. B. (1997a). Late Holocene eolian activity in the mineralogically mature Nebraska Sand Hills. *Quaternary Research* **48**, 162–176.
- Muhs, D. R., Stafford, T. W., Jr., Been, J., Mahan, S., Burdett, J., Skipp, G., and Rowland, Z. M. (1997b). Late Holocene eolian sand deposition in the Minot dune field, North Dakota. *Canadian Journal of Earth Sciences* **34**, 1442–1459.
- Pye, K., and Tsoar, H. (1990). “Aeolian Sand and Sand Dunes.” Unwin Hyman, London.
- Soil Conservation Service and Conservation and Survey Division, University of Nebraska (1978). “General Soil Map of the McCook Area, Nebraska.” Map published jointly by the Soil Conservation Service and Conservation and Survey Division, University of Nebraska. Scale, 1:250,000.
- Stokes, S., and Swinehart, J. B. (1997). Middle- and late-Holocene dune reactivation in the Nebraska Sand Hills, USA. *The Holocene* **7**, 263–272.
- Sweeney, M. R., Swinehart, J. B., and Loope, D. B. (1998). Testing the hypothesis for latest Wisconsin blockage of streams at the west margin of the Nebraska Sand Hills (abs.). in “Proceedings of the Nebraska Academy of Sciences, 118th Annual Meeting, Lincoln, NE,” p. 50.
- Swinehart, J. B. (1990). Wind-blown deposits. In “An Atlas of the Sand Hills” (A. Bleed and C. Flowerday, Eds.), Resource Atlas No. 5a, pp. 43–56. University of Nebraska, Lincoln.
- Swinehart, J. B., and Diffendal, R. F., Jr. (1990). Geology of the pre-dune strata. In “An Atlas of the Sand Hills” (A. Bleed and C. Flowerday, Eds.), Resource Atlas No. 5a, pp. 29–42. University of Nebraska, Lincoln.
- Swinehart, J. B., and Loope, D. B. (1992). A giant dune-dammed lake on the North Platte River, Nebraska. *Geological Society of America Abstracts with Programs* **24**(7), A51.
- Swinehart, J. B., Loope, D., Ponte, M., Mason, J., Helland, P., and Kim, N. (1994a). “Paleoenvironments of the Nebraska Sand Hills.” Society for Sedimentary Geology, Midcontinent Section, Field Trip Guidebook. University of Nebraska, Lincoln.
- Swinehart, J. B., Dreeszen, V. H., Richmond, G. M., Tipton, M. J., Bretz, R., Steece, F. V., Hallberg, G. R., and Goebel, J. E. (1994b). “Quaternary Geologic Map of the Platte River 4° × 6° Quadrangle, United States.” U.S. Geological Survey Miscellaneous Investigations Series Map I-1420 (NK-14). Scale 1:1,000,000.
- Teller, J. T., and Lancaster, N. (1986). Lacustrine sediments at Narabeb in the central Namib Desert, Namibia. *Palaeogeography, Palaeoclimatology, Palaeoecology* **56**, 177–195.
- Williams, G. P. (1978). “The Case of the Shrinking Channels—The North Platte and Platte Rivers in Nebraska.” U.S. Geological Survey Circular 781.
- Wolfe, S. A., Huntley, D. J., and Ollerhead, J. (1995). Recent and late Holocene sand dune activity in southwestern Saskatchewan. *Current Research 1995B, Geological Survey of Canada*, 131–140.