



Durham E-Theses

The British Lithostrotiontidae

Nudds, John R.

How to cite:

Nudds, John R. (1975) *The British Lithostrotiontidae*, Durham theses, Durham University. Available at Durham E-Theses Online: <http://etheses.dur.ac.uk/8215/>

Use policy

The full-text may be used and/or reproduced, and given to third parties in any format or medium, without prior permission or charge, for personal research or study, educational, or not-for-profit purposes provided that:

- a full bibliographic reference is made to the original source
- a [link](#) is made to the metadata record in Durham E-Theses
- the full-text is not changed in any way

The full-text must not be sold in any format or medium without the formal permission of the copyright holders.

Please consult the [full Durham E-Theses policy](#) for further details.

THE BRITISH LITHOSTROTIONTIDAE

by John R. Nudds

Graduate Society

A thesis presented for the degree of Doctor of Philosophy
in the University of Durham

Volume 2 (Plates)

Department of Geological Sciences,
University of Durham.

November, 1975.



All figures are X4 unless otherwise stated.

EXPLANATION OF PLATES

- Plate 1 Lithostrotion sive basaltes minimus striatus et stellatus
(Frontispiece)
- Plate 2 Graduated tilting stage of the Croft Grinder
- Plate 3 Lithostrotion maccoyanum Edwards and Haime
- Plate 4 Lithostrotion maccoyanum Edwards and Haime
- Plate 5 Lithostrotion decipiens (McCoy)
- Plate 6 Lithostrotion decipiens (McCoy)
- Plate 7 Lithostrotion decipiens (McCoy)
- Plate 8 Lithostrotion decipiens (McCoy)
- Plate 9 Lithostrotion decipiens (McCoy)
- Plate 10 Lithostrotion vorticale (Parkinson)
- Plate 11 Lithostrotion vorticale (Parkinson)
- Plate 12 Lithostrotion vorticale (Parkinson)
- Plate 13 Lithostrotion vorticale (Parkinson)
- Plate 14 Lithostrotion aranea (McCoy)
- Plate 15 Lithostrotion aranea (McCoy)
- Plate 16 Lithostrotion aranea (McCoy)
- Plate 17 Lithostrotion aranea (McCoy)
- Plate 18 Lithostrotion aranea (McCoy)
- Plate 19 Lithostrotion junceum junceum (Fleming) and Lithostrotion junceum communicatum subsp. nov.
- Plate 20 Lithostrotion pauciradiale (McCoy)
- Plate 21 Lithostrotion irregulare (Phillips)
- Plate 22 Lithostrotion irregulare (Phillips)
- Plate 23 Lithostrotion variabile sp. nov.
- Plate 24 Lithostrotion variabile sp. nov.
- Plate 25 Lithostrotion variabile sp. nov.
- Plate 26 Lithostrotion martini praenuntium subsp. nov.
- Plate 27 Lithostrotion martini martini Edwards and Haime
- Plate 28 Lithostrotion martini martini Edwards and Haime
- Plate 29 Lithostrotion sociale (Phillips)
- Plate 30 Lithostrotion sociale (Phillips)
- Plate 31 Lithostrotion scalebereuse sp. nov.
- Plate 32 Lithostrotion affine (Fleming)
- Plate 33 Lithostrotion gracile (McCoy)

- Plate 34 Lithostrotion gracile (McCoy)
 Plate 35 Lithostrotion gracile (McCoy)
 Plate 36 Lithostrotion fasciculatum (Fleming)
 Plate 37 Lithostrotion fasciculatum (Fleming)
 Plate 38 Lithostrotion fasciculatum (Fleming)
 Plate 39 Lithostrotion furcatum (Hill)
 Plate 40 Lithostrotion furcatum (Hill)
 Plate 41 Lithostrotion furcatum (Hill)
 Plate 42 Lithostrotion furcatum (Hill)
 Plate 43 Lithostrotion lateseptatum (McCoy)
 Plate 44 Lithostrotion lateseptatum (McCoy)
 Plate 45 Lithostrotion lateseptatum (McCoy)
 Plate 46 Lithostrotion edmondsi (Smith)
 Plate 47 Lithostrotion edmondsi (Smith)
 Plate 48 Orionastraea ensifer (Edwards and Haime) and O. phillipsi
 (McCoy)
 Plate 49 Orionastraea phillipsi (McCoy) and O. tuberosa (McCoy)
 Plate 50 Orionastraea tuberosa (McCoy) and O. edmondsi Hudson
 Plate 51 Orionastraea placenta placenta (McCoy)
 Plate 52 Orionastraea placenta placenta (McCoy)
 Plate 53 Orionastraea placenta placenta (McCoy)
 Plate 54 Orionastraea placenta placenta (McCoy)
 Plate 55 Orionastraea placenta garwoodi Hudson
 Plate 56 Orionastraea placenta garwoodi Hudson
 Plate 57 Orionastraea sera sp. nov.
 Plate 58 Orionastraea sera sp. nov.
 Plate 59 Orionastraea rete Hudson
 Plate 60 Orionastraea rete Hudson
 Plate 61 Orionastraea rete Hudson
 Plate 62 Orionastraea indivisa Hudson
 Plate 63 Hudsonia matura sp. nov. and H. magna (Kato and Mitchell)
 Plate 64 Hudsonia magna (Kato and Mitchell)
 Plate 65 Aulina senex Hill
 Plate 66 Aulina botanica sp. nov.
 Plate 67 Aulina botanica sp. nov.
 Plate 68 Aulina rotiformis rotiformis Smith
 Plate 69 Aulina rotiformis rotiformis Smith
 Plate 70 Aulina rotiformis aphroidia subsp. nov.
 Plate 71 Fascicaulina horsfieldi (Smith and Yu)
 Plate 72 Fascicaulina horsfieldi (Smith and Yu)
 Plate 73 Fascicaulina horsfieldi (Smith and Yu)

Plate 74 Fascicaulina hibernica (Clarke)


Plate 75 Fascicaulina finocula (Smith)

PLATE 2

The graduated tilting mounting block designed for attachment to the Croft grinder.

Fig. 1. A laterally budding corallite attached to the mounting block which is set in a vertical position for grinding the parent corallite.

Fig. 2. The same laterally budding corallite with the mounting stage set at an angle for grinding the daughter corallite.







PLATE 3

- Fig. 1. L.maccoyanum Milne-Edwards and Haime. 'Mountain Limestone',
?Oswestry, No. MIL Z87 bis a, Milne-Edwards and Haime
Collection, Museum National D'Histoire Naturelle, Paris.
Section cut from the specimen fig'd by Edwards and Haime,
1852, Tab.XL11, fig.2a. Here chosen as lectotype.
- Fig. 2. L.maccoyanum Milne-Edwards and Haime. 'D Zone, Oswestry,
Shropshire'. No. PF 688, I.G.S. Collection, Leeds. Syntype.
- Fig. 3. L.maccoyanum Milne-Edwards and Haime. 'D Zone, Oswestry,
Shropshire'. No. PF 689, I.G.S. Collection, Leeds. Syntype.


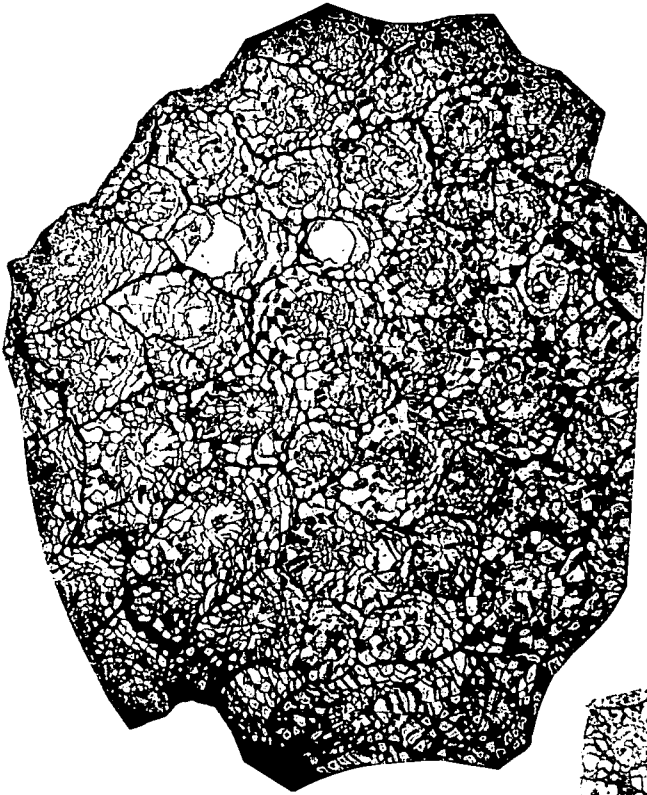


PLATE 4

- Fig. 1. L.maccoyanum Milne-Edwards and Haime. Great Scar Limestone, Hartley Quarry, Kirkby Stephen, Cumbria. No. JN 20gv11.
- Fig. 2. L.maccoyanum Milne-Edwards and Haime. Bankhouses Limestone, Bonnyrigg, Houseteads, Northumberland. No. JN 130ai.
- Fig. 3. L.maccoyanum Milne-Edwards and Haime. Great Scar Limestone, Hartley Quarry, Kirkby Stephen, Cumbria. No. JN 20giv.
- Fig. 4. L.maccoyanum Milne-Edwards and Haime. Bankhouses Limestone, Tipalt Burn, Northumberland. No. JN 117ai.

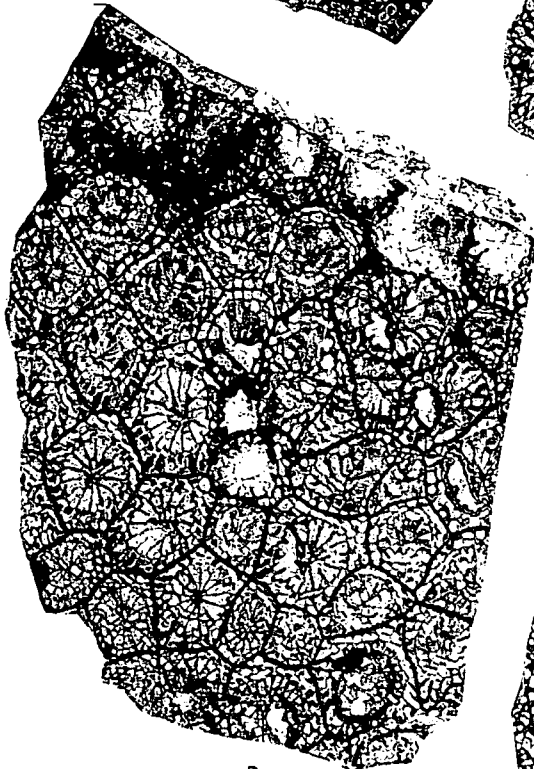
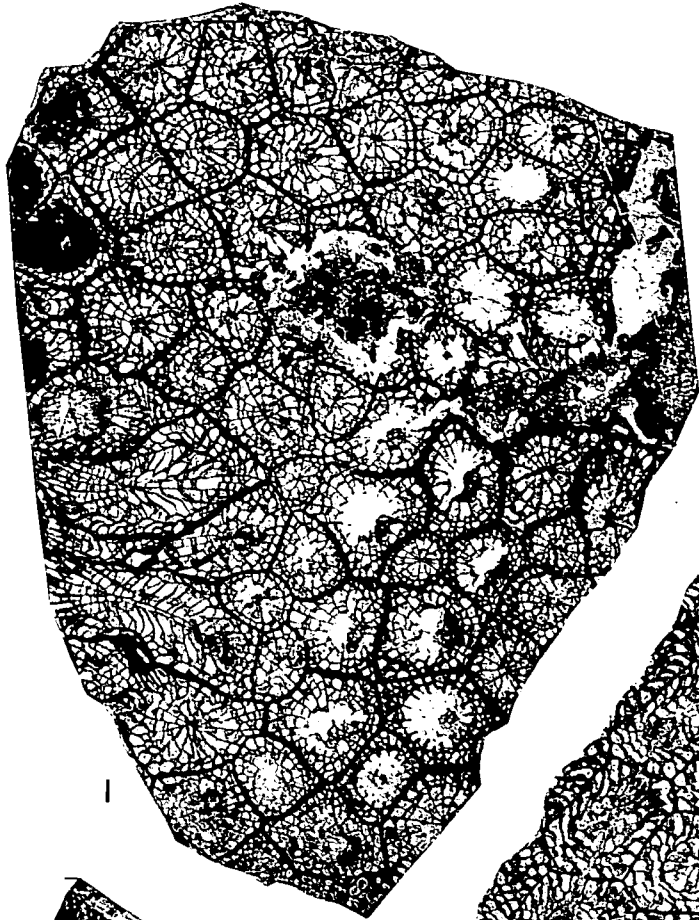


PLATE 5

- Fig. 1. L. decipiens(McCoy). 'Carboniferous Limestone, Derbyshire'.
No. SMA 2077c, Sedgwick Museum, Cambridge. Lectotype.
- Fig. 2. L. decipiens(McCoy). Middle Limestone, Mill Gill, Askrigg,
Wensleydale. No. JN 140cii.
- Fig. 3. L. decipiens(McCoy). Middle Limestone, Mill Gill, Askrigg,
Wensleydale. No. JN 140kiii.
- Fig. 4. L. decipiens(McCoy). Lectotype of Nematophyllum clissioides
McCoy. 'Carboniferous Limestone, Derbyshire'.
No. SMA 2071h, Sedgwick Museum, Cambridge. Fig'd Hill, 1940,
p.178, pl.x, fig.2. Cut from specimen fig'd McCoy, pl.38,
fig.2b.

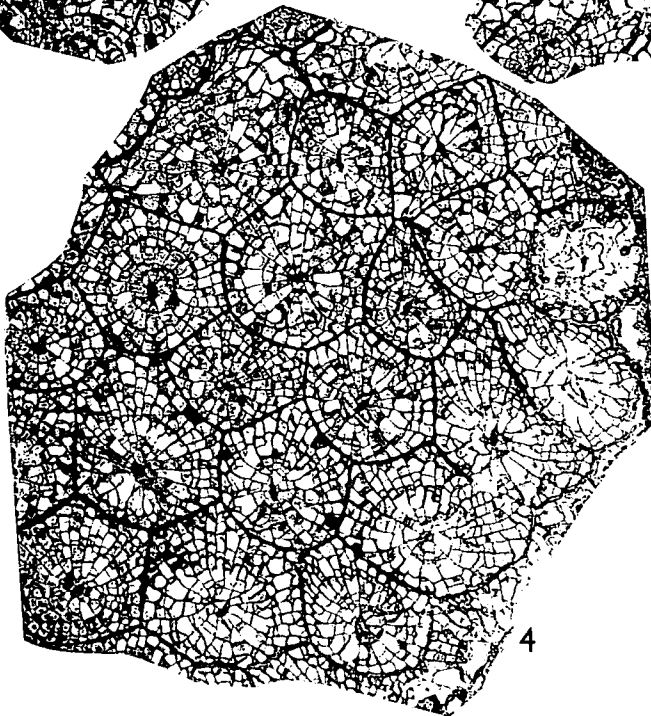

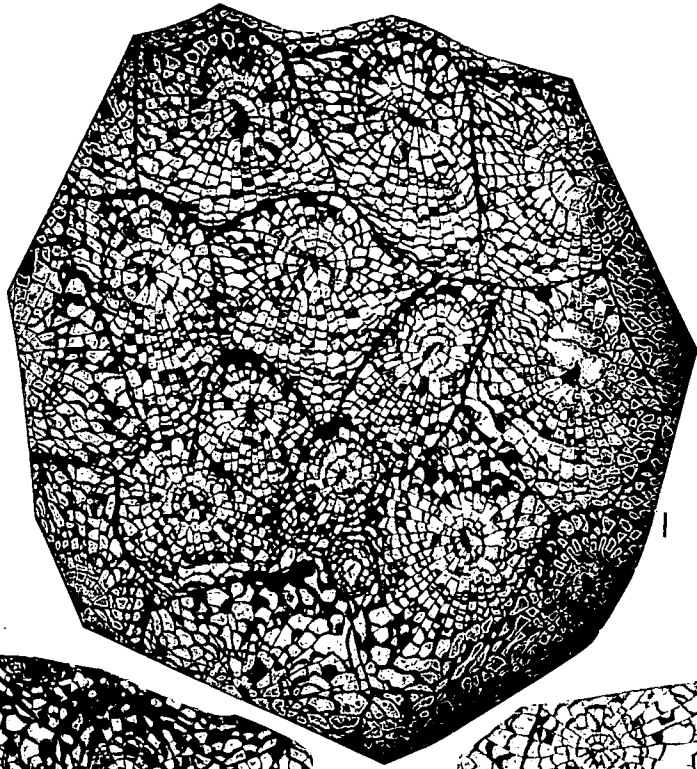


PLATE 6

- Fig. 1. L. decipiens(McCoy). Potts Beck Limestone, Potts Beck, Orton, Cumbria. No. JN 185gi.
- Fig. 2. L. decipiens(McCoy). Holotype of L. derbiense Milne-Edwards and Haime (= Stylastraea irregularis McCoy, non DeFrance). 'Carboniferous Limestone, Derbyshire'. No. SMA 2398b, Sedgwick Museum, Cambridge.
- Fig. 3. L. decipiens(McCoy). Great Scar Limestone, Hartley Quarry, Kirkby Stephen, Cumbria. No. JN 19 ii.
- Fig. 4. L. decipiens(McCoy). Great Scar Limestone, Hartley Quarry, Kirkby Stephen, Cumbria. No. JN 19iI.

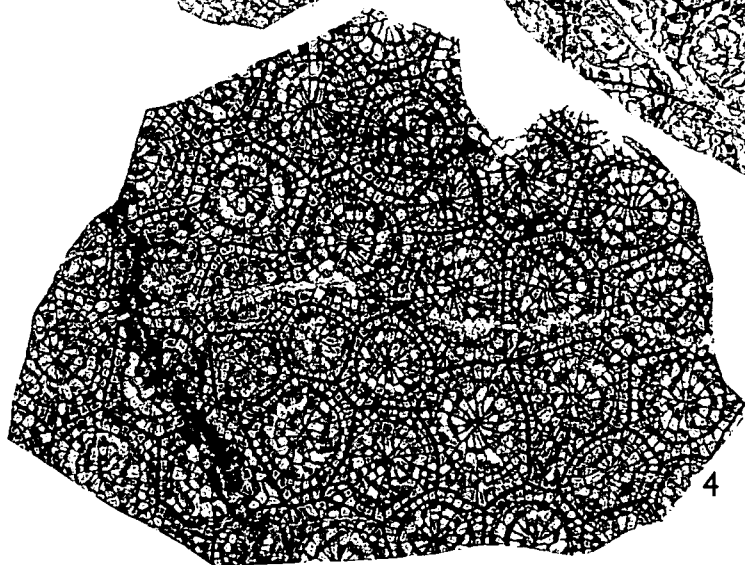

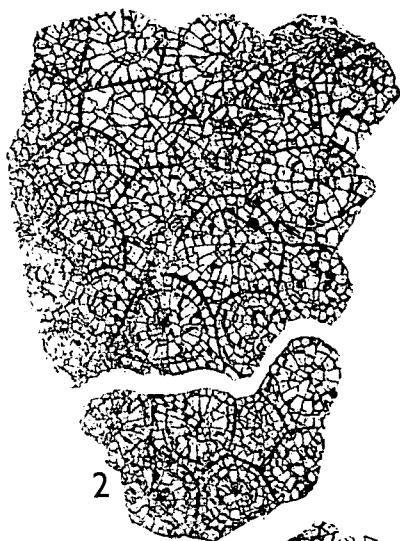
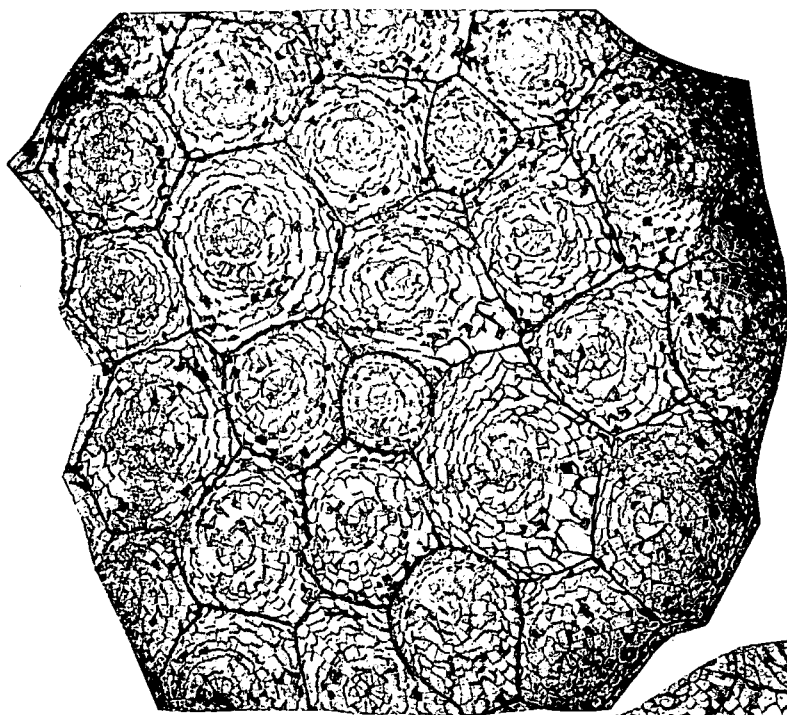
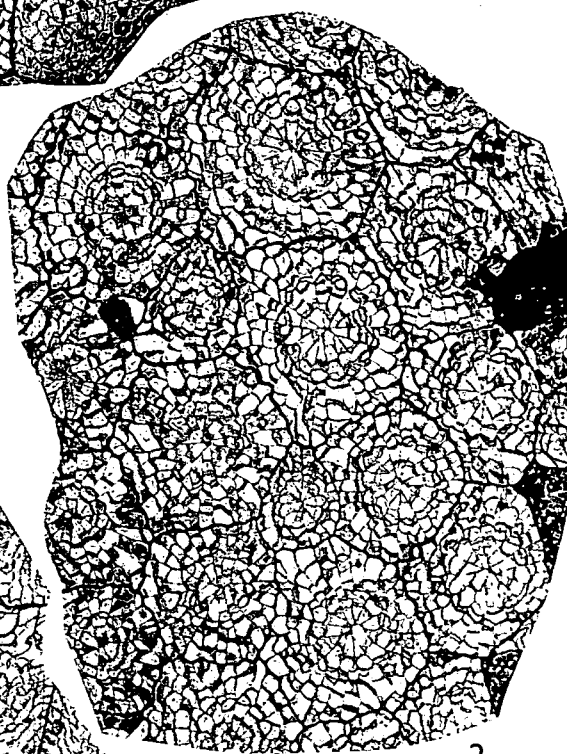


PLATE 7

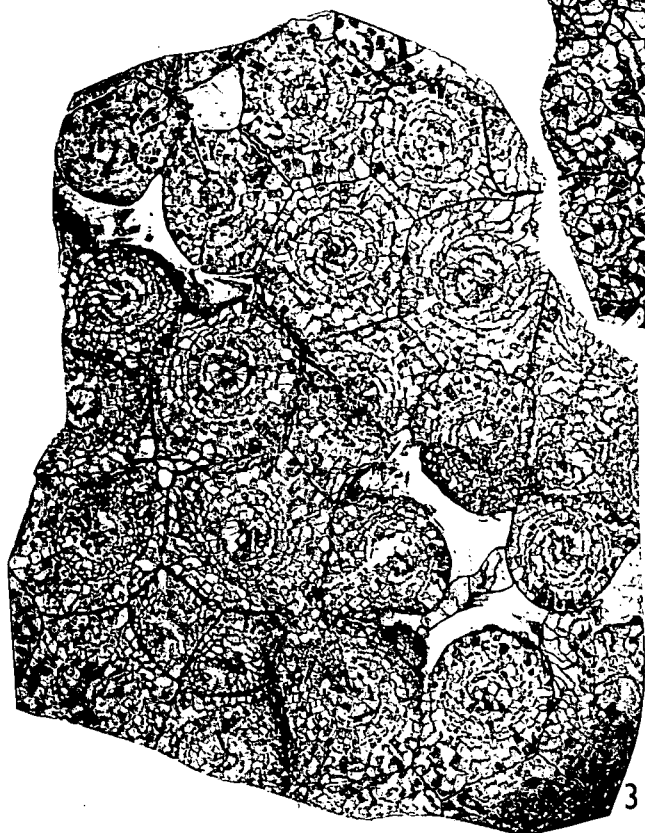
- Fig. 1. L. decipiens(McCoy). Holotype of L. portlocki var. vesiculifer Hudson. 'Yoredale Series, O Zone, Arn Gill, Askrigg, Yorkshire'. No. PF 697, I.G.S. Collection, Leeds. Cit'd Hudson, 1929, p.454.
- Fig. 2. L. decipiens(McCoy). Great Scar Limestone, Hartley Quarry, Kirkby Stephen, Cumbria. No. JN 20fiv.
- Fig. 3. L. decipiens(McCoy). Great Scar Limestone, Hartley Quarry, Kirkby Stephen, Cumbria. No. JN 19ziv.



1



2



3

PLATE 8

- Fig. 1. L.decipiens(McCoy). Harlow Hill Limestone, Harlow Hill,
Northumberland. No. JN 17diii.
- Fig. 2. L.decipiens(McCoy). Great Scar Limestone, Askrigg,
Wensleydale. No. JN 156aiv.
- Fig. 3. L.decipiens(McCoy). Harlow Hill Limestone, Harlow Hill,
Northumberland. No. JN 17dii.

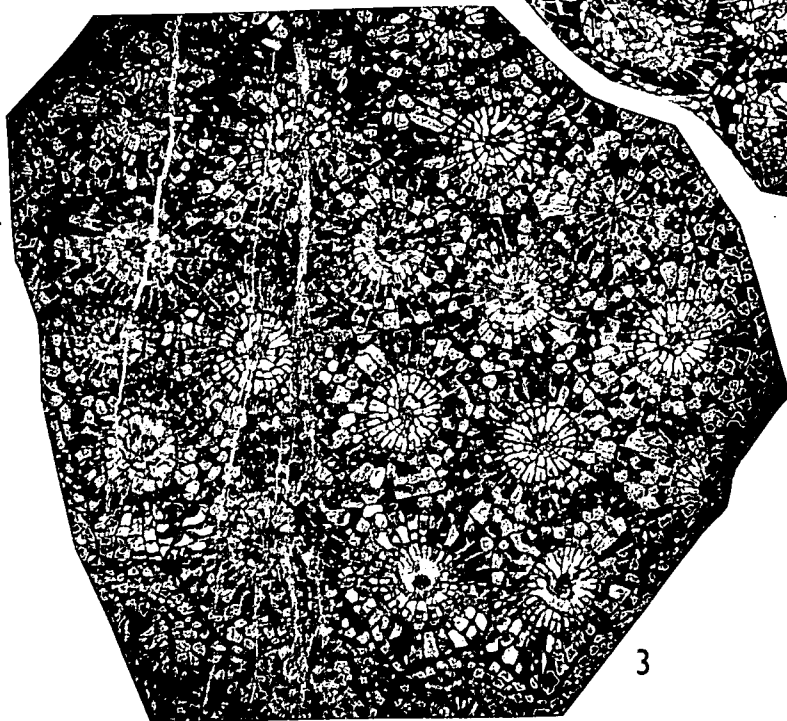
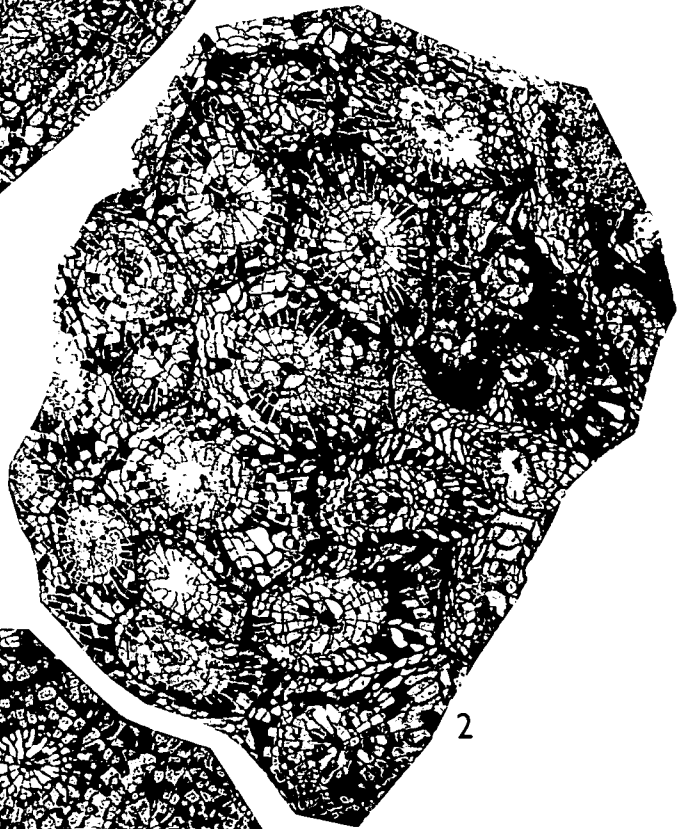
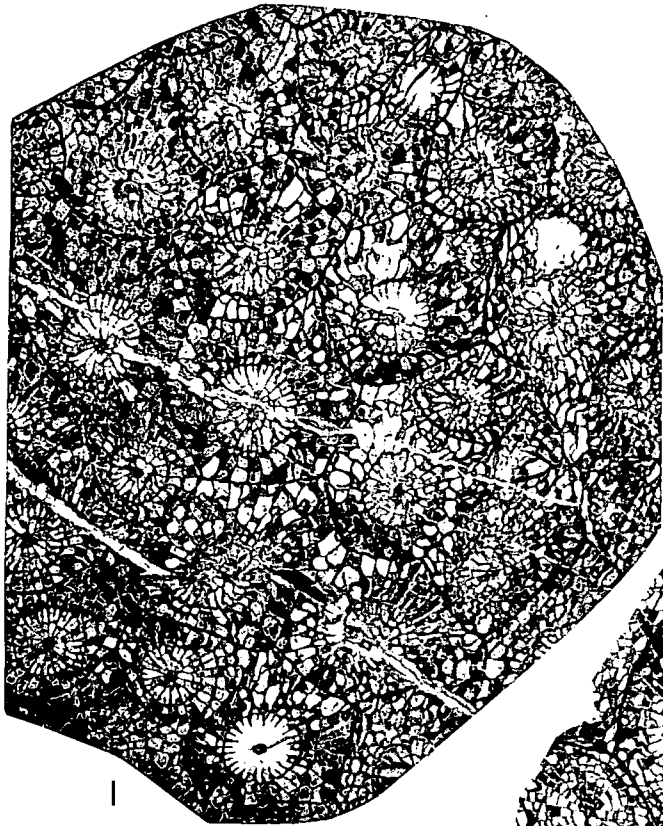


PLATE 9

- Fig. 1. L.decipiens(McCoy). Moulds Meaburn Limestone, Moulds Meaburn, Cumbria. No. JN 114ai.
- Fig. 2. L.decipiens(McCoy). Coral band at top of Single Post Limestone, Tipalt Burn, Northumberland. No. JN 108ai.
- Fig. 3. L.decipiens(McCoy). Tyne Bottom Limestone, Lime Kiln Sike, S.side of Burnhope Reservoir, Teesdale. No. JN 89aii.
- Fig. 4. L.decipiens(McCoy). Gayle Limestone, Mill Gill, Askrigg, Wensleydale. No. JN 132hi.

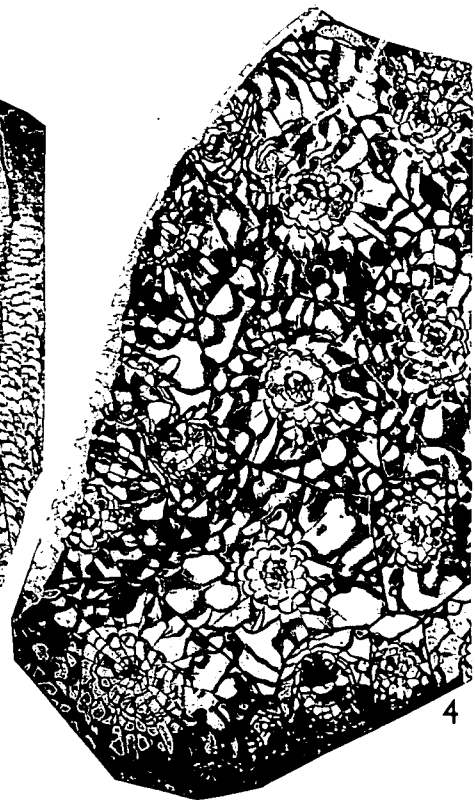
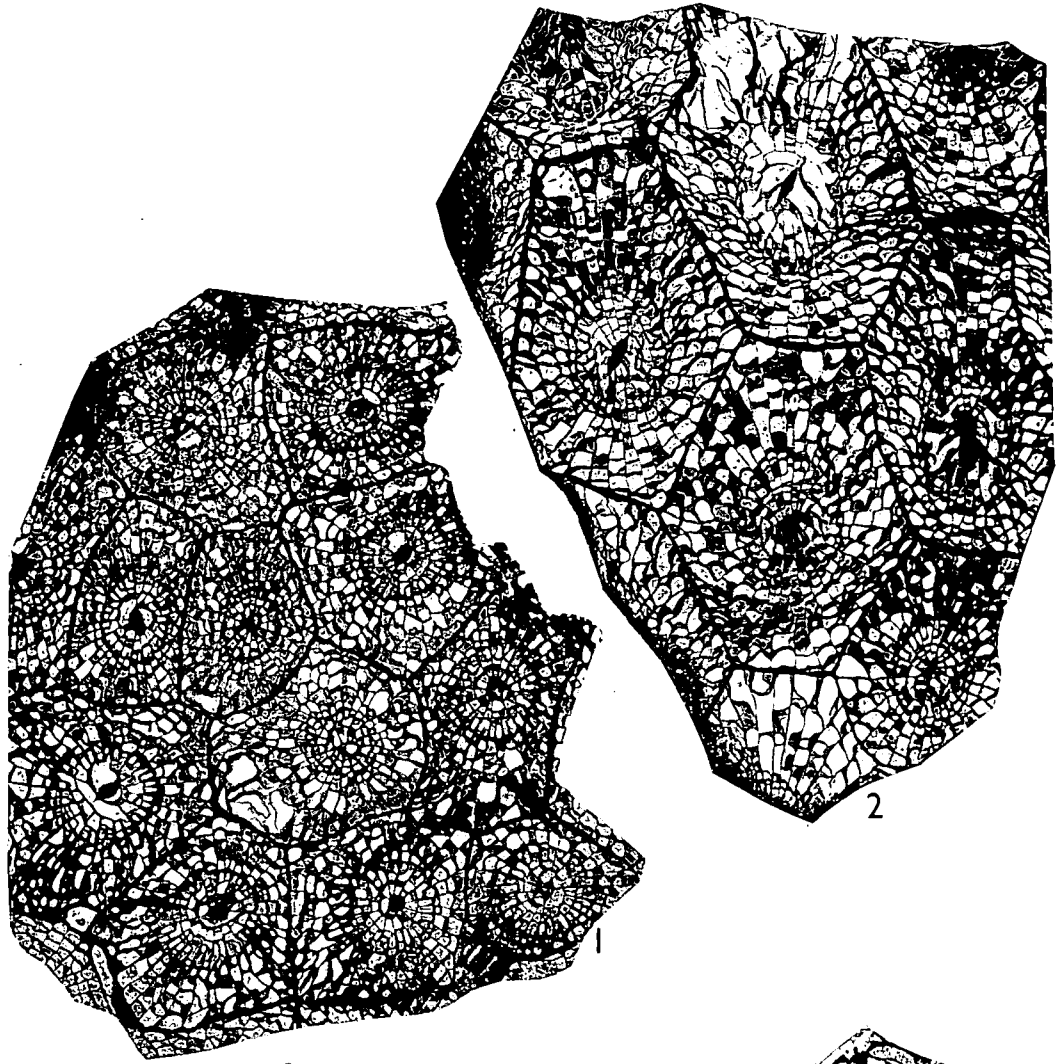


PLATE 10

- Fig. 1. L.vorticale(Parkinson). Holotype of L.flemingi(McCoy). 'Carboniferous Limestone, Derbyshire'. No. SMA 2051j, Sedgwick Museum, Cambridge. Cut from specimen fig'd McCoy, 1851, p.100, pl.3A, figs.3,3a and 3b. With the lack of type material for L.vorticale, this species (and therefore the genus Lithostrotion, of which L.vorticale is the genotype) can be interpreted on this specimen.
- Fig. 2. L.vorticale(Parkinson). Great Scar Limestone(S2), Crummockdale, Austwick, Yorkshire. Nos. JN 147ai & JN 147aii.
- Fig. 3. L.vorticale(Parkinson). S2 limestone, Ore Hill Quarry, Kirkby Stephen, Cumbria. No. JN 32ai.
- Fig. 4. L.vorticale(Parkinson). Great Scar Limestone, Aysgarth lower falls, Aysgarth, Wensleydale. No. JN 158li.


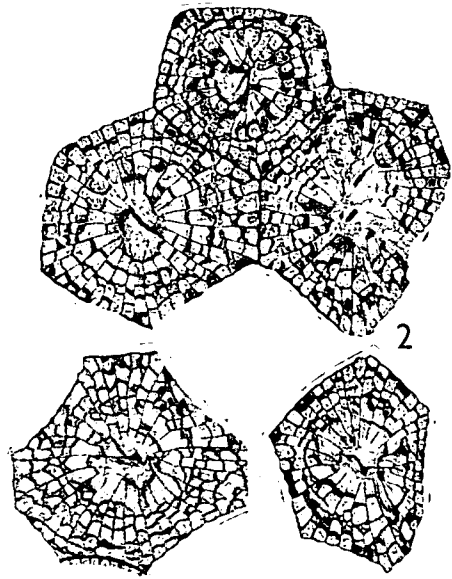
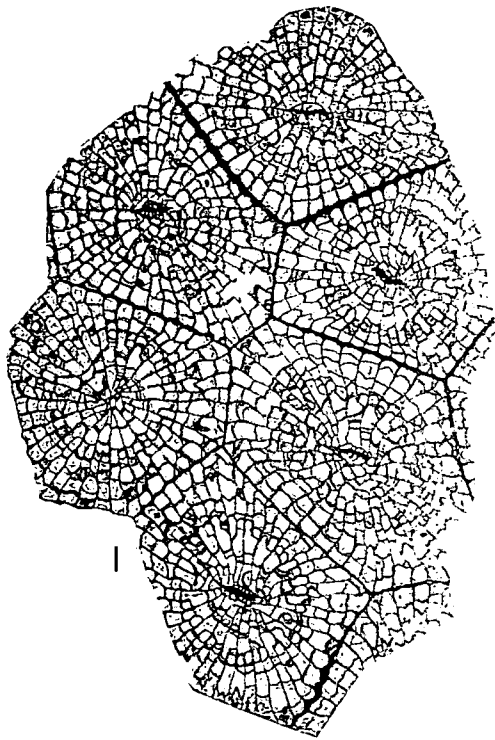


PLATE 11

- Fig. 1. L.vorticale(Parkinson). Timpony Limestone, Dry Gill House, Stump Cross, Pately Bridge, Yorkshire. No. JN 177bi.
- Fig. 2. L.vorticale(Parkinson). Type of L.portlocki(Bronn) (nom. nov. for Astraea irregularis Portlock, non DeFrance). 'Tyrone'. No. PF 685, I.G.S. Collection, Leeds.
- Fig. 3. L.vorticale(Parkinson). Potts Beck Limestone, Ash Fell Edge, Ravenstonedale, Kirkby Stephen, Cumbria. No. JN 157bii.
- Fig. 4. L.vorticale(Parkinson). Great Scar Limestone(S2), Horton-in-Ribblesdale. Nos. JN 149aiii & JN 149aiv.

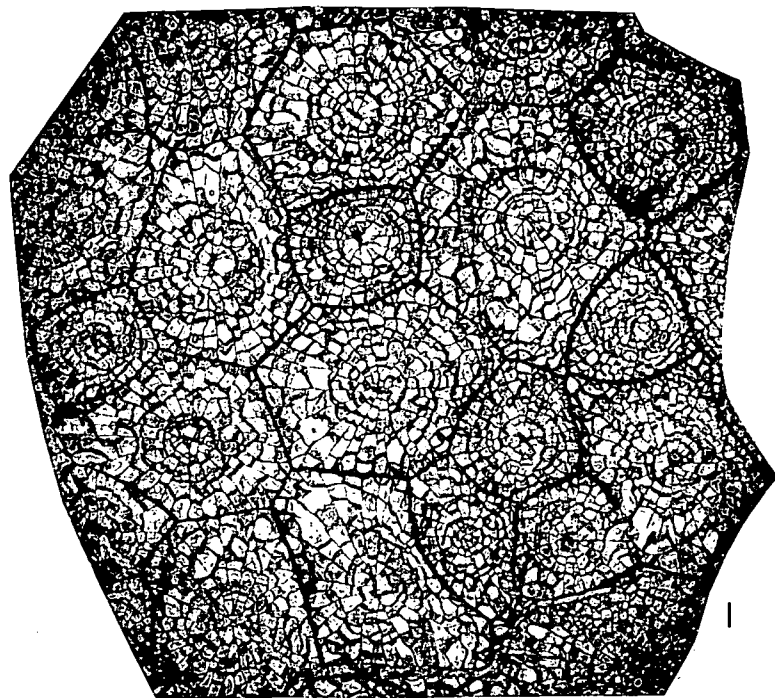


PLATE 12

- Fig. 1. L.vorticale(Parkinson). Timpony Limestone, Dry Gill House, Stump Cross, Pately Bridge, Yorkshire. No. JN 177ai.
- Fig. 2. L.vorticale(Parkinson). Timpony Limestone, Dry Gill House, Stump Cross, Pately Bridge, Yorkshire. No. JN 177di.
- Fig. 3. L.vorticale(Parkinson). Holotype of L.minus(McCoy).
'Carboniferous Limestone, ?S2, Kendal, Westmorland'.
No. SMA 2401c, Sedgwick Museum, Cambridge. Fig'd Hudson,
1930, p.57, pl.1, fig.3.

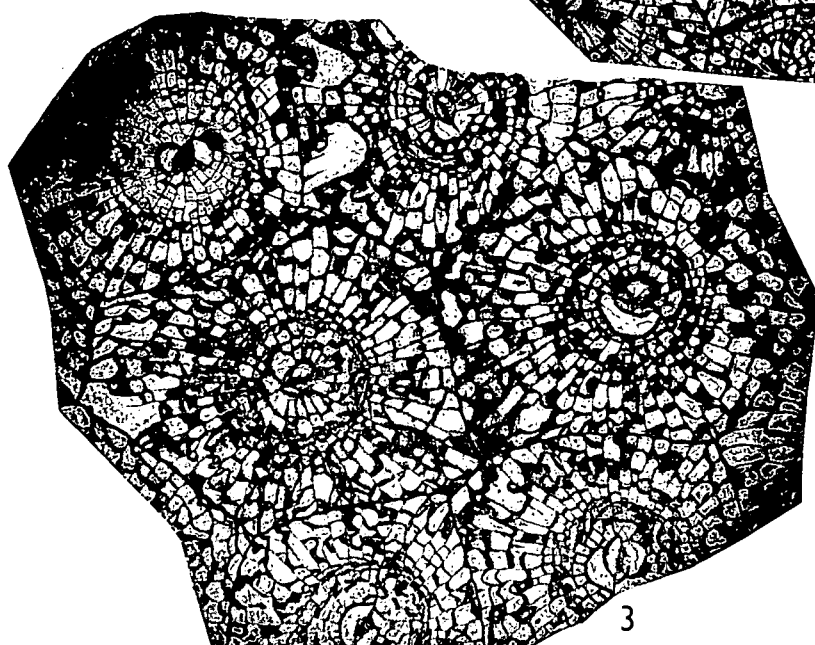
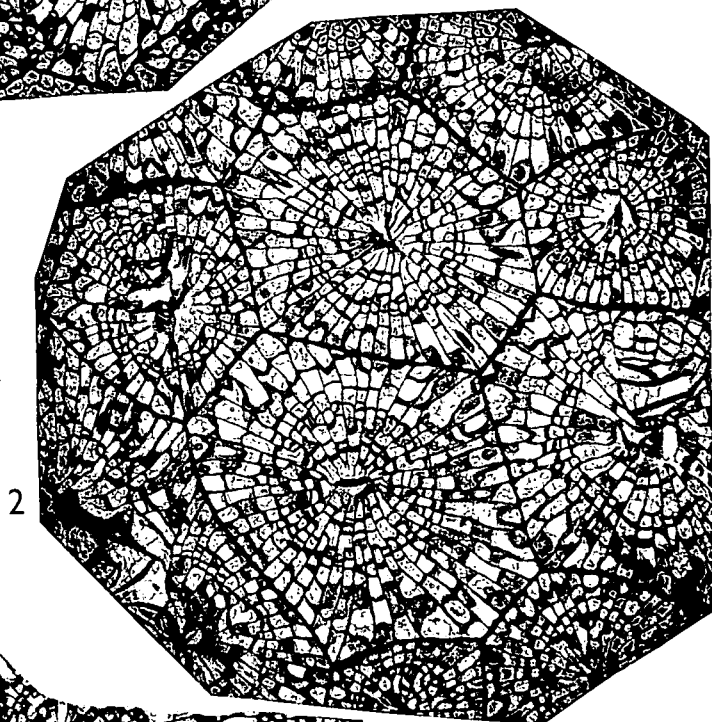
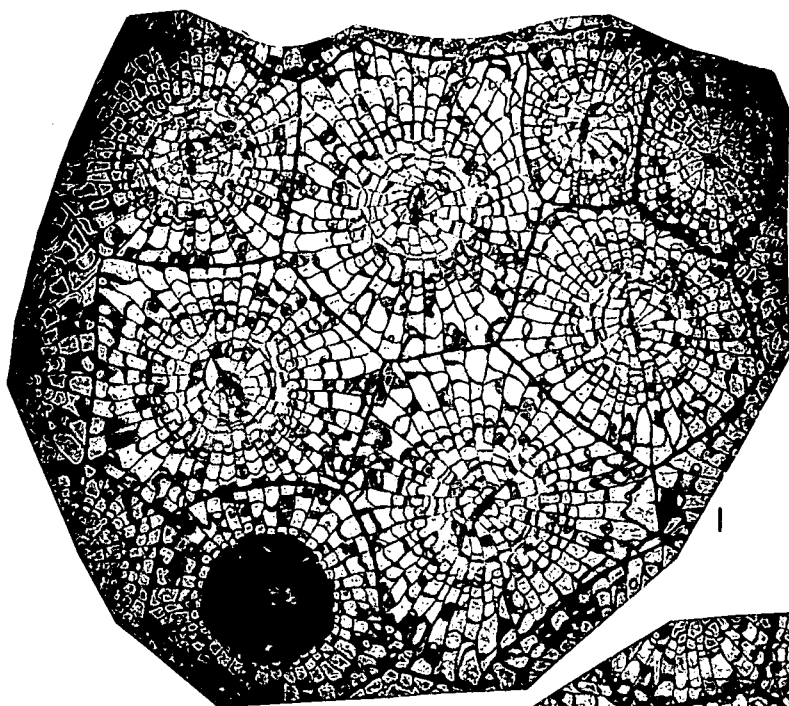




PLATE 13

- Fig. 1. L.vorticale(Parkinson). Great Scar Limestone, Aysgarth lower falls, Aysgarth, Wensleydale. No. JN 158ji.
- Fig. 2. L.vorticale(Parkinson). S2 limestone, Brampton, Cumbria. No. JN 155ai.
- Fig. 3. L.vorticale(Parkinson). Bankhouses Limestone, Tipalt Burn, Northumberland. No. JN 129aiv.



1



2

3

PLATE 14

- Fig. 1. L.aranea(McCoy). Carboniferous Limestone, Ireland.
No. 50-1926, National Museum of Ireland, Dublin. Holotype.
- Fig. 2. L.aranea(McCoy). Carboniferous Limestone, Ireland.
No. 51-1926, National Museum of Ireland, Dublin. Holotype.
- Fig. 3. L.aranea(McCoy). Holotype of L.arachnoideum(McCoy).
'Carboniferous Limestone, Derbyshire'. No. SMA 2400c,
Sedgwick Museum, Cambridge. Fig'd Hudson, 1930, p.97,
pl.1, fig.5a.
- Fig. 4. L.aranea(McCoy). Holotype of L.arachnoideum var. ischnon
Hudson. Great Scar Limestone, Scaleber, Yorkshire.
No. PF 691, I.G.S. Collection, Leeds. Fig'd Garwood and
Goodyear, 1924, pl.xviii, fig.4b. Cit'd Hudson, 1930, p.97.
- Fig. 5. L.aranea(McCoy). Holotype of L.arachnoideum var. ischnon
Hudson. Great Scar Limestone, Scaleber, Yorkshire.
No. PF 692, I.G.S. Collection, Leeds. Fig'd Garwood and
Goodyear, 1924, pl.xviii, fig.4a. Cit'd Hudson, 1930, p.97

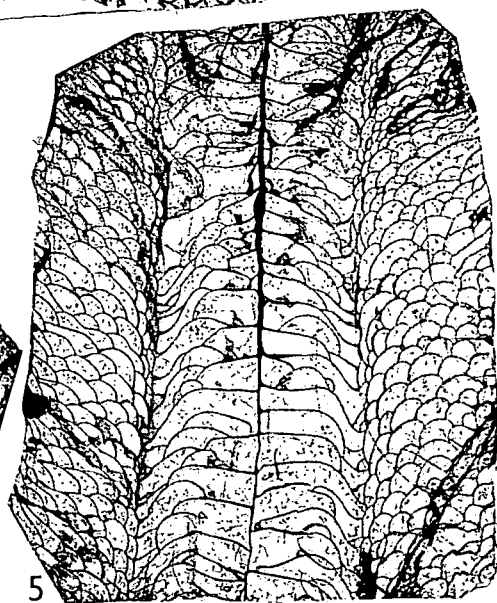


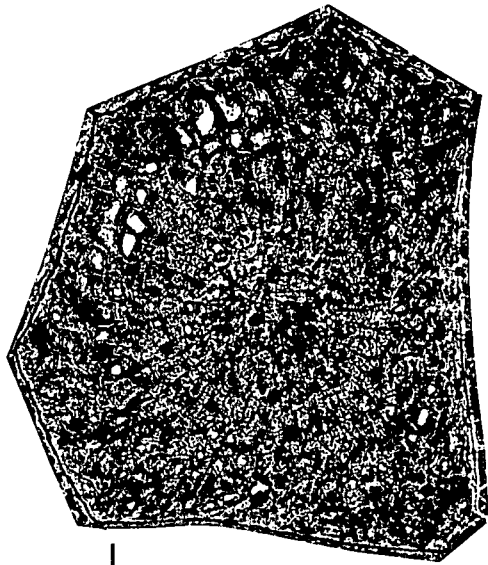


PLATE 15

- Fig. 1. L.aranea(McCoy). Porcellaneous Limestone(S2), Ingleton.
No. JN 90ai.
- Fig. 2. L.aranea(McCoy). Porcellaneous Limestone(S2), Ingleton.
No. JN 90aiv.
- Fig. 3. L.aranea(McCoy). Porcellaneous Limestone(S2), Ingleton.
No. JN 90av.
- Fig. 4. L.aranea(McCoy). Great Scar Limestone(?S2), Scaleber,
Yorkshire. No. JN 91aii.


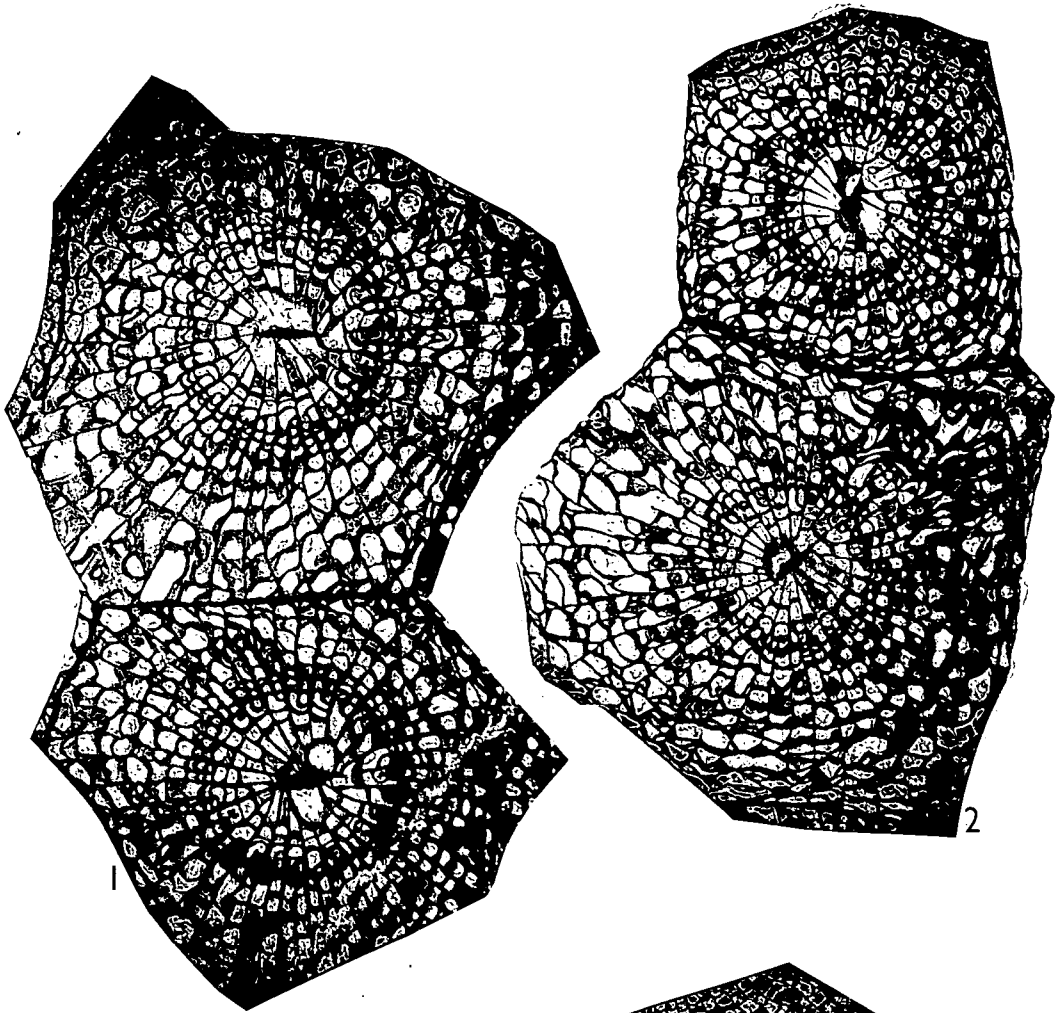
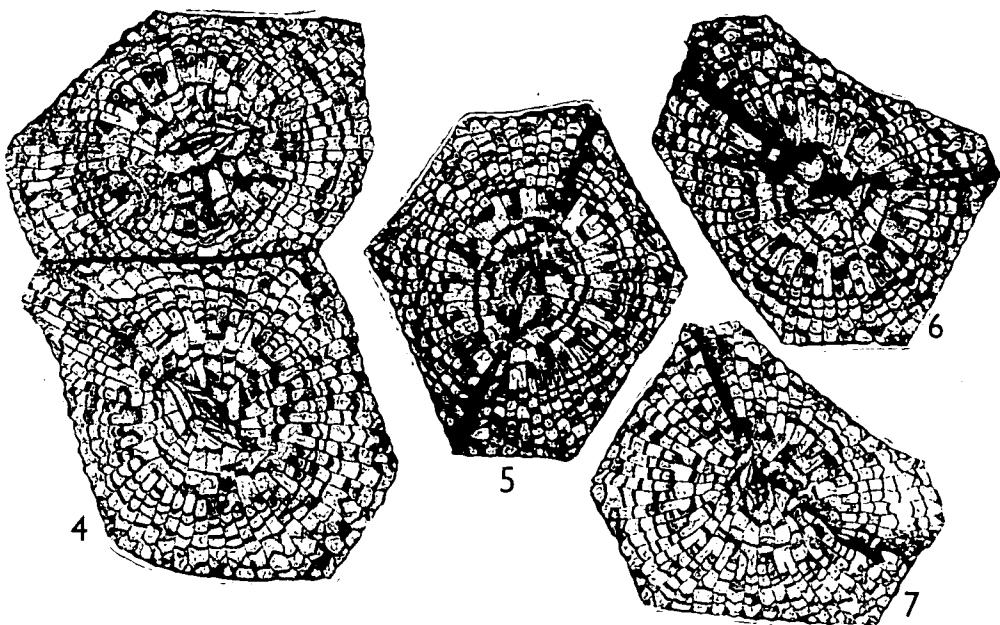
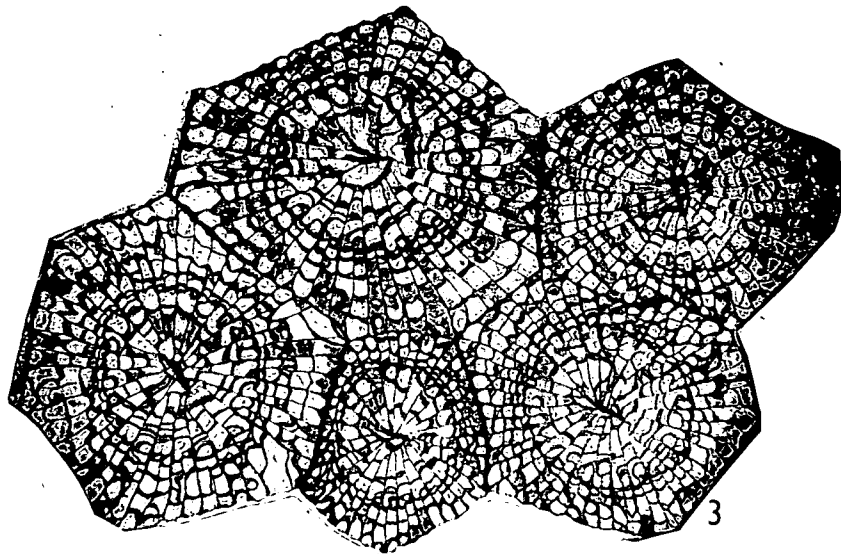
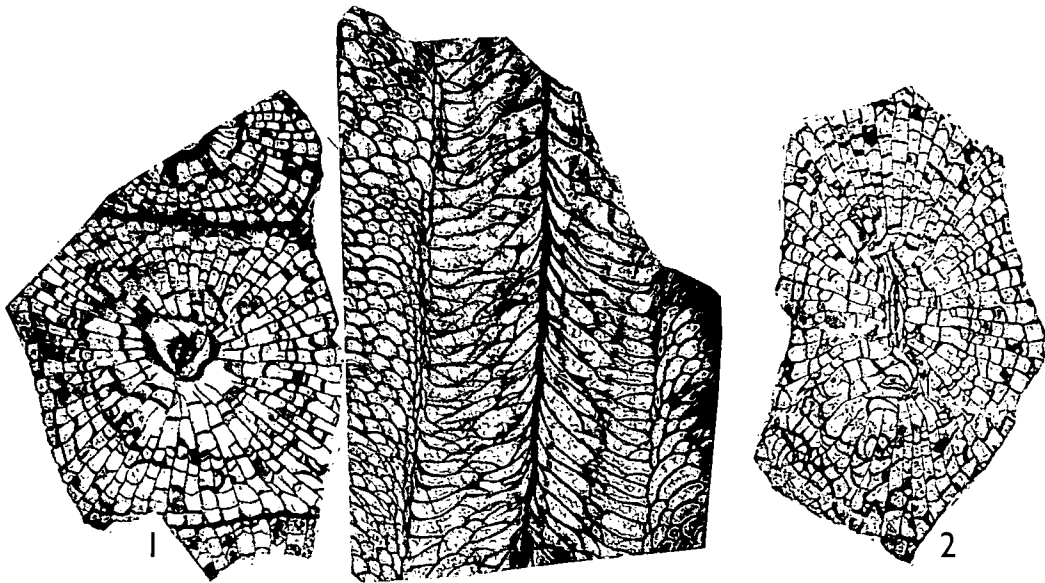


PLATE 16

- Fig. 1. L.aranea(McCoy). Holotype of L.major(McCoy).
'Carboniferous Limestone, Derbyshire'. No. SMA 2397j-k,
Sedgwick Museum, Cambridge.
- Fig. 2. L.aranea(McCoy). Holotype of L.major(McCoy).
'Carboniferous Limestone, Derbyshire'. No. SMA 2397b,
Sedgwick Museum, Cambridge.
- Fig. 3. L.aranea(McCoy). 'D Zone, Lower Carboniferous'.
No. P 2003, Palaeontology Collection, Dept. of Geological
Sciences, Univ. of Durham.
- Fig. 4. L.aranea(McCoy). Great Scar Limestone, Donks Gill,
Horton-in-Ribblesdale. No. JN 148aiv.
- Fig. 5. L.aranea(McCoy). Great Scar Limestone, Donks Gill,
Horton-in-Ribblesdale. No. JN 148aiii.
- Fig. 6. L.aranea(McCoy). Great Scar Limestone, Donks Gill,
Horton-in-Ribblesdale. No. JN 148ai.
- Fig. 7. L.aranea(McCoy). Great Scar Limestone, Donks Gill,
Horton-in-Ribblesdale. No. JN 148aii.



1. The first part of the document discusses the importance of maintaining accurate records of all transactions and activities. It emphasizes that this is essential for ensuring transparency and accountability in the organization's operations.

2. The second part of the document outlines the various methods and tools used to collect and analyze data. It highlights the need for consistent and reliable data collection processes to support informed decision-making.

3. The third part of the document focuses on the role of technology in modern data management. It discusses how advanced software solutions can streamline data collection, storage, and analysis, thereby improving efficiency and accuracy.

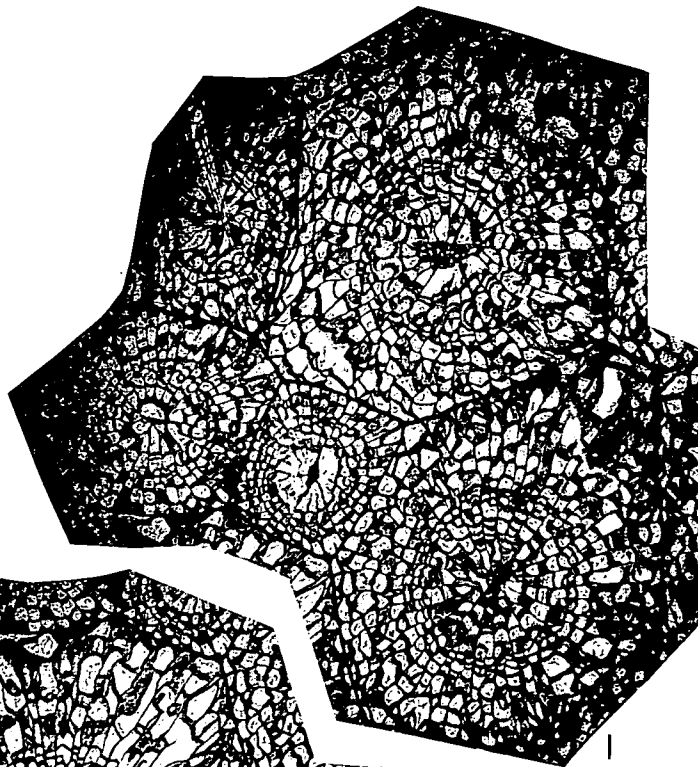
4. The fourth part of the document addresses the challenges associated with data security and privacy. It provides guidance on implementing robust security measures to protect sensitive information from unauthorized access and breaches.

5. The fifth part of the document concludes by summarizing the key findings and recommendations. It stresses the importance of ongoing monitoring and evaluation to ensure that data management practices remain effective and up-to-date.

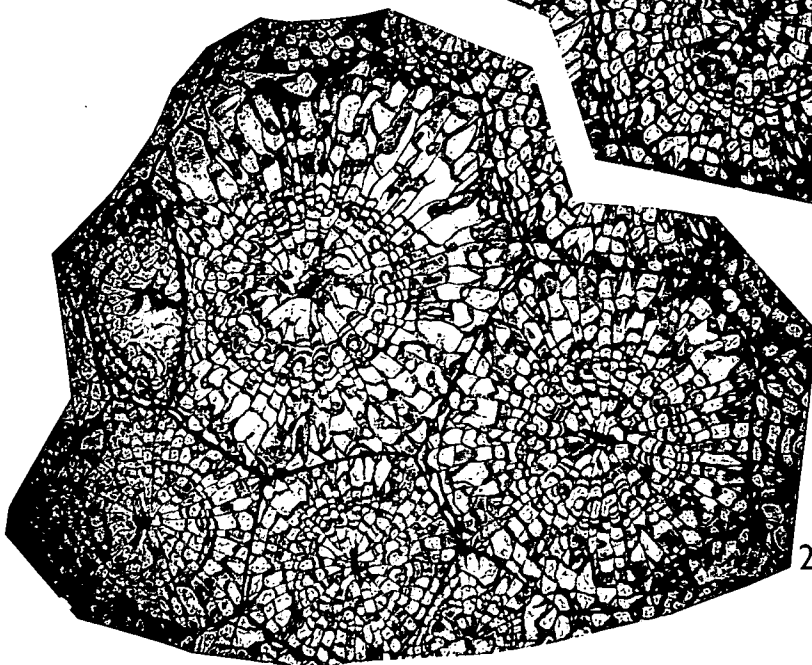
PLATE 17

Figs. 1-2. L. aranea (McCoy). Timpony Limestone, Dry Gill House,
Stump Cross, Pately Bridge, Yorkshire. No. JN 177jii.

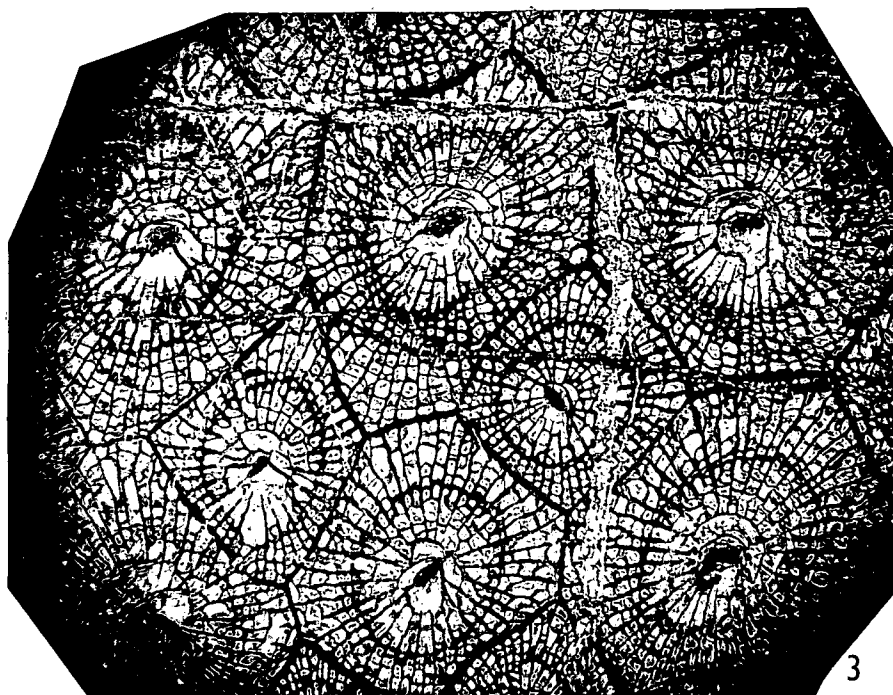
Fig. 3. L. aranea (McCoy). Peghorn/Smiddy Limestone, Birkett Hill,
Nateby, Cumbria. No. JN 71eiii.



1



2



3

PLATE 18

- Fig. 1. L.aranea(McCoy). Syntype of L.septosum(McCoy).
'Carboniferous Limestone, Armagh, Ireland'. No. SMA 2909b,
Sedgwick Museum, Cambridge.
- Fig. 2. L.aranea(McCoy). Syntype of L.septosum(McCoy).
'Carboniferous Limestone, Armagh, Ireland'. No. SMA 2908b,
Sedgwick Museum, Cambridge.
- Fig. 3. L.aranea(McCoy). Great Scar Limestone(?S2), Scaleber,
Yorkshire. No. JN 164ei.

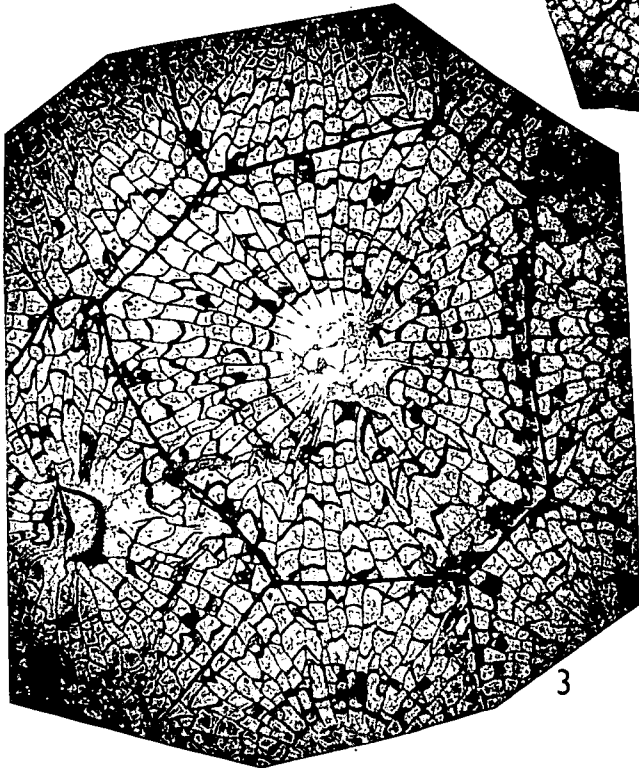
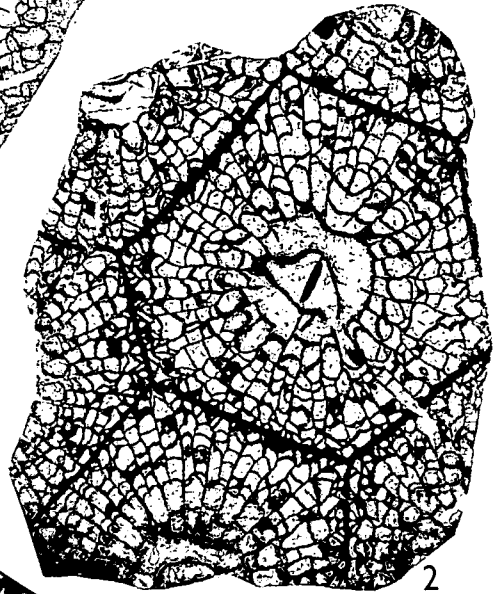
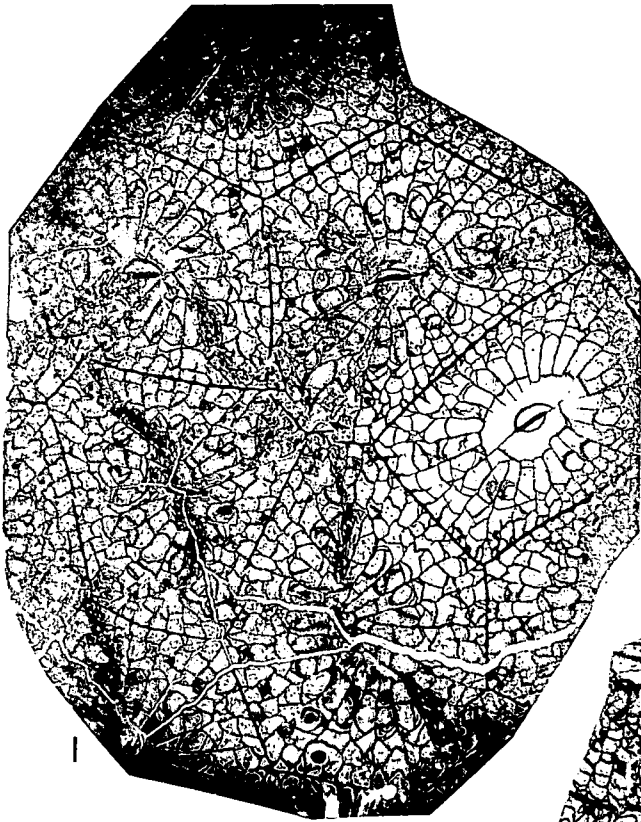


PLATE 19

- Fig. 1. L. junceum junceum(Fleming). 'Carboniferous, Rutherglen, Lanarkshire'. No. HMC 7630c, Ure Collection, Hunterian Museum, Glasgow. Cit'd Hill, 1940, p.171, Ure, 1793, p.327, Kato, 1971, p.6. Section cut from the specimen here chosen as lectotype.
- Fig. 2. L. junceum junceum(Fleming). 'Carboniferous, Rutherglen, Lanarkshire'. No. HMC 7630b, Ure Collection, Hunterian Museum, Glasgow. Cit'd Hill, 1940, p.171, Ure, 1793, p.327, Kato, 1971, p.6. Section cut from the specimen here chosen as lectotype.
- Fig. 3. L. junceum junceum(Fleming). Great Scar Limestone (D1), High Out Wood, Kirkby Stephen, Cumbria. No. JN 33biv.
- Fig. 4. L. junceum junceum(Fleming). Jew Limestone, Broomlee, Lough, Houseteads, Northumberland. No. JN 72aiv.
- Fig. 5. L. junceum junceum(Fleming). Lectotype of L. coarctatum (Portlock). 'Carboniferous Limestone, Upper Limestone, Derry loran, Cookstown, Ireland. No. PF 1916, I.G.S. Collection, Leeds. Fig'd Hill, 1940, p.171, pl.ix, fig.3. Cit'd Portlock, 1843, p.335.
- Fig. 6. L. junceum junceum(Fleming). Lectotype of L. coarctatum (Portlock). 'Carboniferous Limestone, Upper Limestone, Derry loran, Cookstown, Ireland. No. PF 1915, I.G.S. Collection, Leeds. Fig'd Hill, 1940, p.171, pl.ix, fig.4. Cit'd Portlock, 1843, p.335.
- Fig. 7. L. junceum communicatum subsp. nov. Scar Limestone, Currick Hill, Moor House Reserve, Upper Teesdale. No. JN 74ai.
- Fig. 8. L. junceum junceum(Fleming). Limestone 'O' (high D1), Greenlee Burn, N. shore of Greenlee Lough, Northumberland. No. F 88, G.A.L. Johnson Collection, Dept. of Geological Sciences, Univ. of Durham.

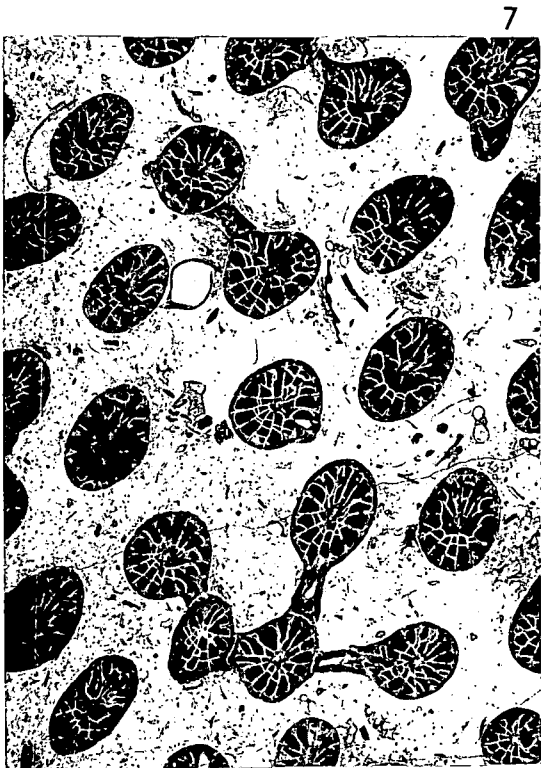
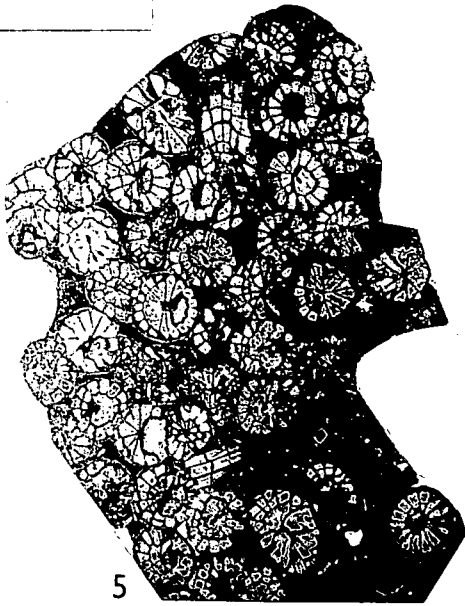
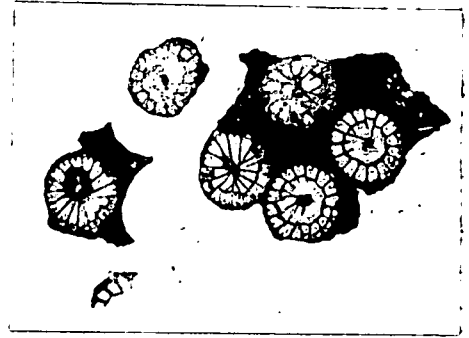
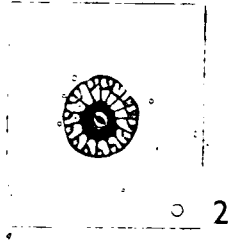
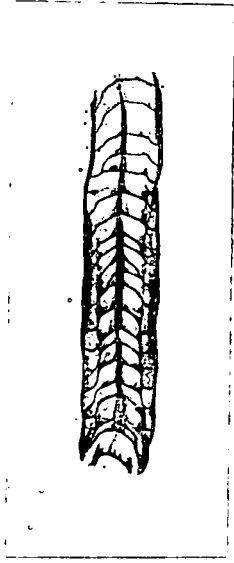


PLATE 20

- Fig. 1. L. pauciradiale(McCoy). Lower Limestone, Magheramore, Tobercurry, Co. Sligo, Ireland. No. 53-1926, Griffith Collection, National Museum of Ireland. Fig'd Hill, 1940, p.169, Text fig. C, McCoy, 1844, pl.xxvii, fig.7. Lectotype.
- Fig. 2. L. pauciradiale(McCoy). Hardraw Scar Limestone, W. side of Semerwater, Wensleydale. No. JN 188fiii.
- Fig. 3. L. pauciradiale(McCoy). Harlow Hill Limestone, Harlow Hill, Northumberland. No. JN 17giii.
- Fig. 4. L. pauciradiale(McCoy). Harlow Hill Limestone, Harlow Hill, Northumberland. No. JN 17gi.
- Fig. 5. L. pauciradiale(McCoy). Hardraw Scar Limestone, W. side of Semerwater, Wensleydale. No. JN 188fix.
- Fig. 6. L. pauciradiale(McCoy). Hawes Limestone, Hawes-Hardraw road, Hardraw, Wensleydale. No. JN 93aiii.


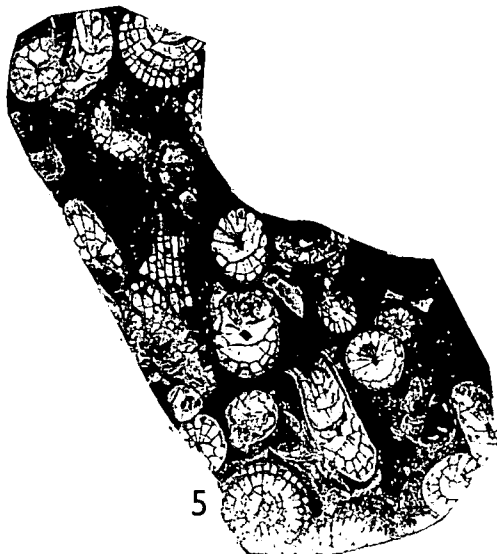
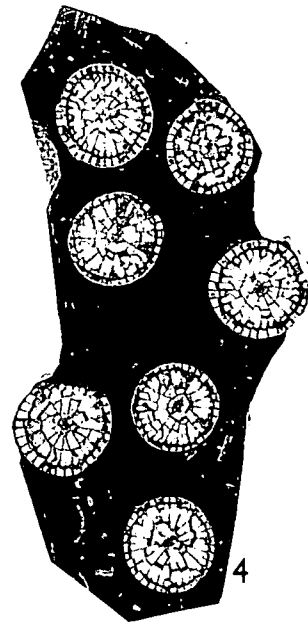
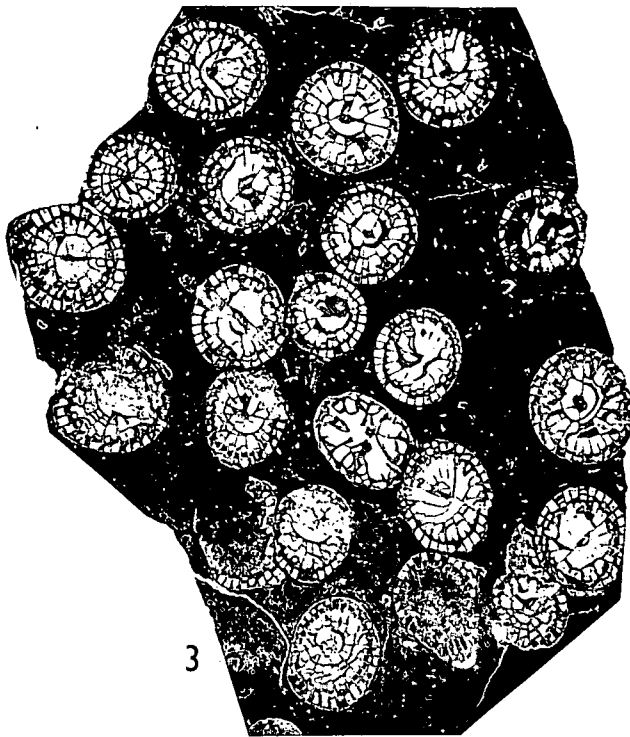
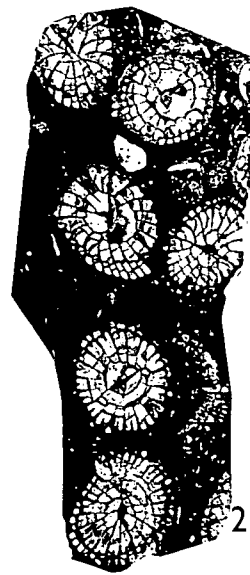


PLATE 21

- Fig. 1. L.irregulare(Phillips). Timpony Limestone, Dry Gill House, Stump Cross, Pately Bridge, Yorkshire. No. JN 177hiii.
- Fig. 2. L.irregulare(Phillips). Timpony Limestone, Dry Gill House, Stump Cross, Pately Bridge, Yorkshire. No. JN 177hi.
- Fig. 3. L.irregulare(Phillips). Great Scar Limestone, lead mine tips, Ladthwaite Bottom, Nateby, Cumbria. No. JN 70aii.
- Fig. 4. L.irregulare(Phillips). Great Scar Limestone, Aysgarth lower falls, Aysgarth, Wensleydale. No. JN 158bii.


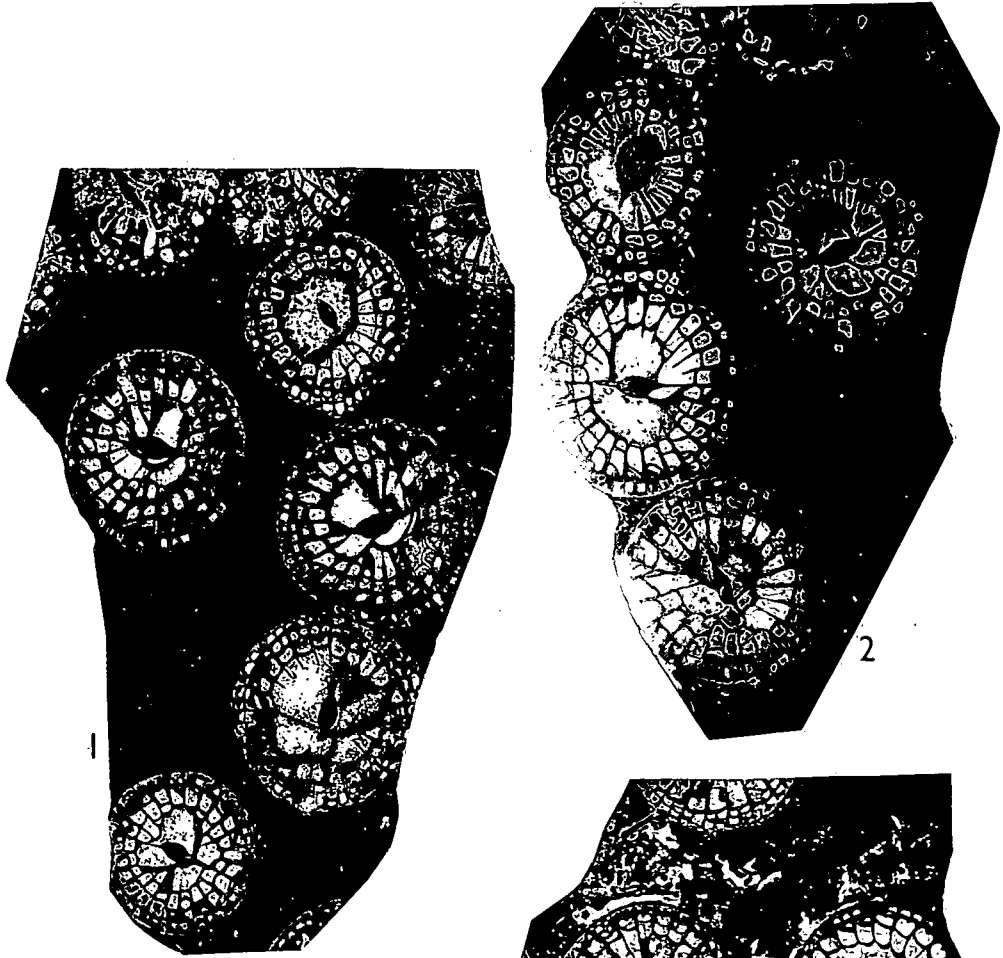


PLATE 22

- Fig. 1. L.irregulare(Phillips). Potts Beck Limestone, Potts Beck, Orton, Cumbria. No. JN 185ai.
- Fig. 2. L.irregulare(Phillips). Bankhouses Limestone, Dowy Scar, Tipalt Burn, Northumberland. No. F 118, G.A.L. Johnson Collection, Dept. of Geological Sciences, University of Durham.
- Figs.3-4. L.irregulare(Phillips). Bankhouses Limestone, Dowy Scar, Tipalt Burn, Northumberland. No. F 119, G.A.L. Johnson Collection, Dept. of Geological Sciences, University of Durham.
- Fig. 5. L.irregulare(Phillips). Robinson Limestone, Clouds, Kirkby Stephen, Cumbria. No. JN 24aii.
- Fig. 6. L.irregulare(Phillips). Robinson Limestone, Clouds, Kirkby Stephen, Cumbria. No. JN 24ai.
- Fig. 7. L.irregulare(Phillips). Robinson Limestone, Clouds, Kirkby Stephen, Cumbria. No. JN 24av.
- Fig. 8. L.irregulare(Phillips). Great Scar Limestone, Aysgarth lower falls, Aysgarth, Wensleydale. No. JN 158dii.
- Fig. 9. L.irregulare(Phillips). Robinson Limestone, Clouds, Kirkby Stephen, Cumbria. No. JN 24bi.
- Fig. 10. L.irregulare(Phillips). Robinson Limestone, Clouds, Kirkby Stephen, Cumbria. No. JN 24bii.
- Fig. 11. L.irregulare(Phillips). Robinson Limestone, Clouds, Kirkby Stephen, Cumbria. No. JN 24bv.
- Fig. 12. L.irregulare(Phillips). Potts Beck Limestone, Potts Beck, Orton, Cumbria. No. JN 185gi.

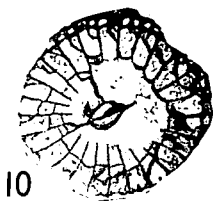

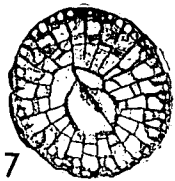
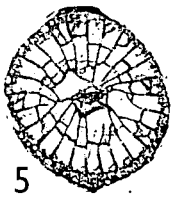

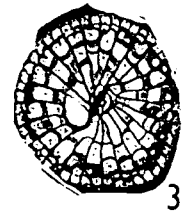
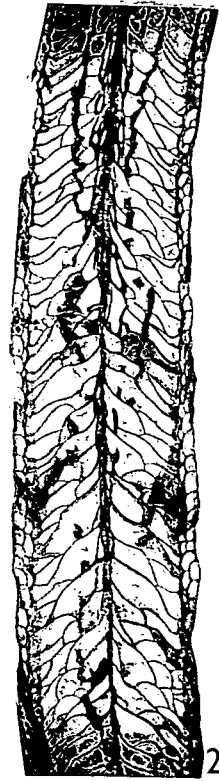
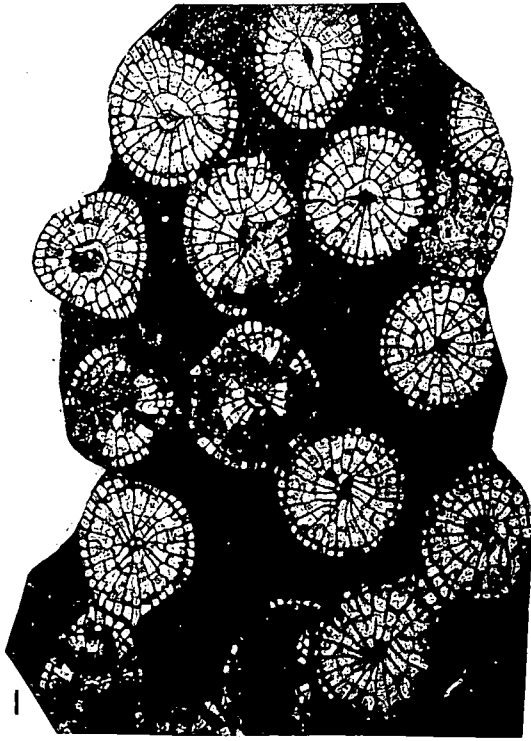


PLATE 23

- Fig. 1. L. variabile sp. nov. Hardraw Scar Limestone, W. side of Semerwater, Wensleydale. No. JN 188bi. Holotype.
- Fig. 2. L. variabile sp. nov. Simonstone Limestone, Cow Pasture Wood, Whernside Pasture, Great Whernside, Kettlewell, Wharfedale. No. JN 169ci.
- Fig. 3. L. variabile sp. nov. Simonstone Limestone, Cow Pasture Wood, Whernside Pasture, Great Whernside, Kettlewell, Wharfedale. No. JN 169cv.
- Fig. 4. L. variabile sp. nov. Bankhouses Limestone, Low Tipalt, Northumberland. No. JN 197ai.
- Fig. 5. L. variabile sp. nov. Simonstone Limestone, Cow Pasture Wood, Whernside Pasture, Great Whernside, Kettlewell, Wharfedale. No. JN 169ci.

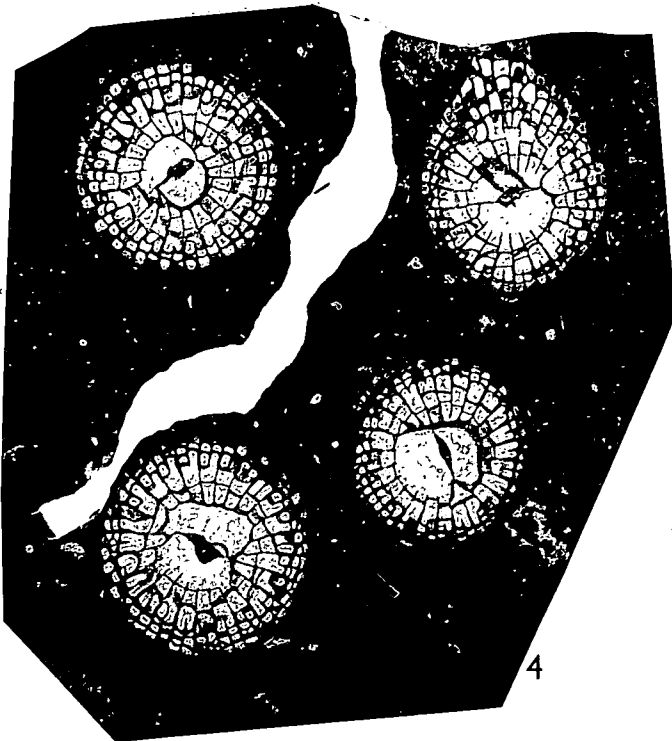
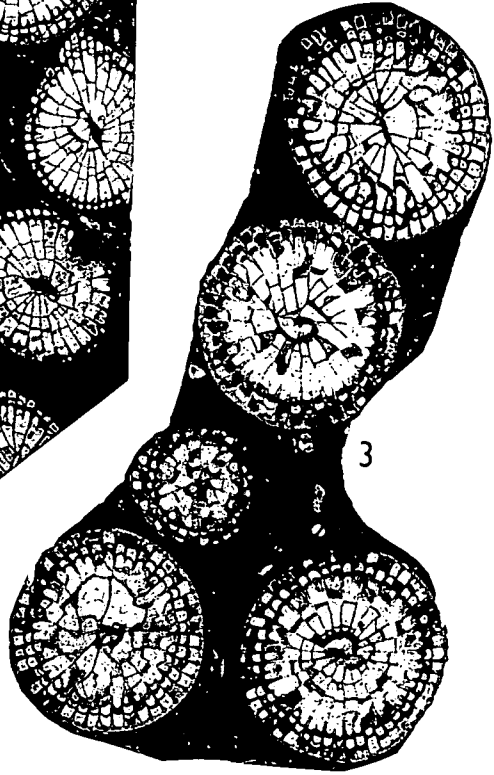
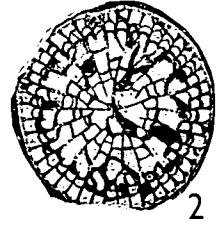
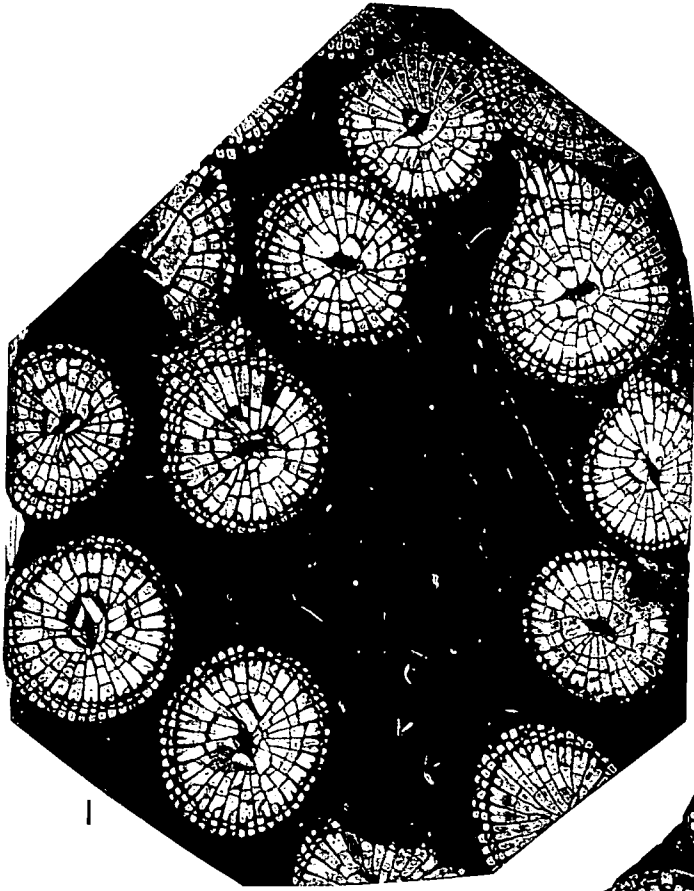


PLATE 24

- Fig. 1. L. variable sp. nov. Hardraw Scar Limestone, W. side of Semerwater, Wensleydale. No. JN 188aii.
- Fig. 2. L. variable sp. nov. Hardraw Scar Limestone, Friar's Intake, Swaledale. No. JN 134ai.
- Fig. 3. L. variable sp. nov. Hardraw Scar Limestone, Mill Gill, Askrigg, Wensleydale. No. JN 133ei.

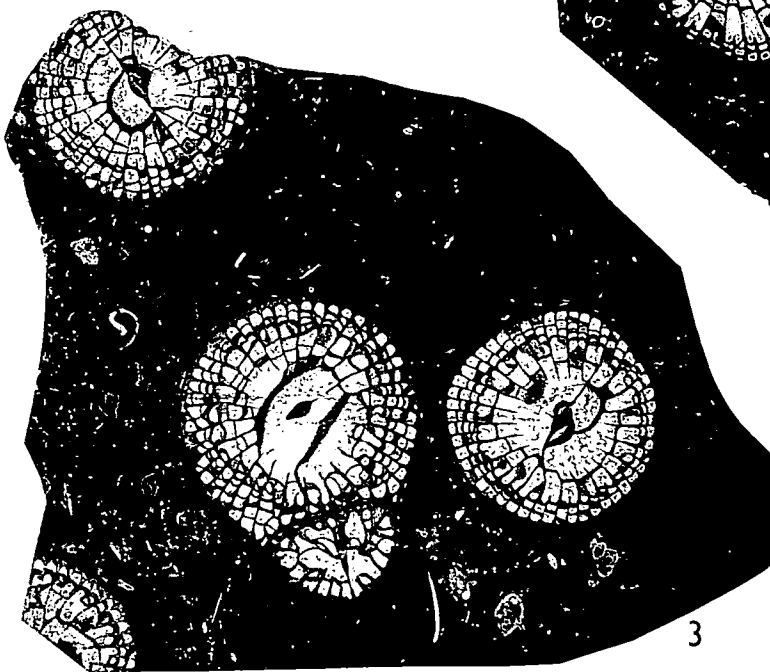

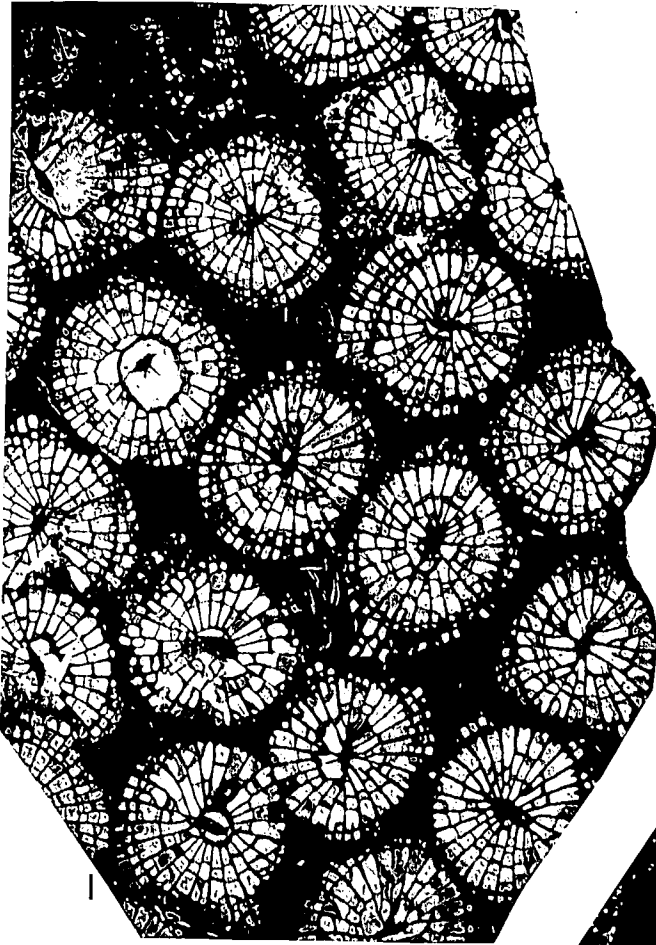
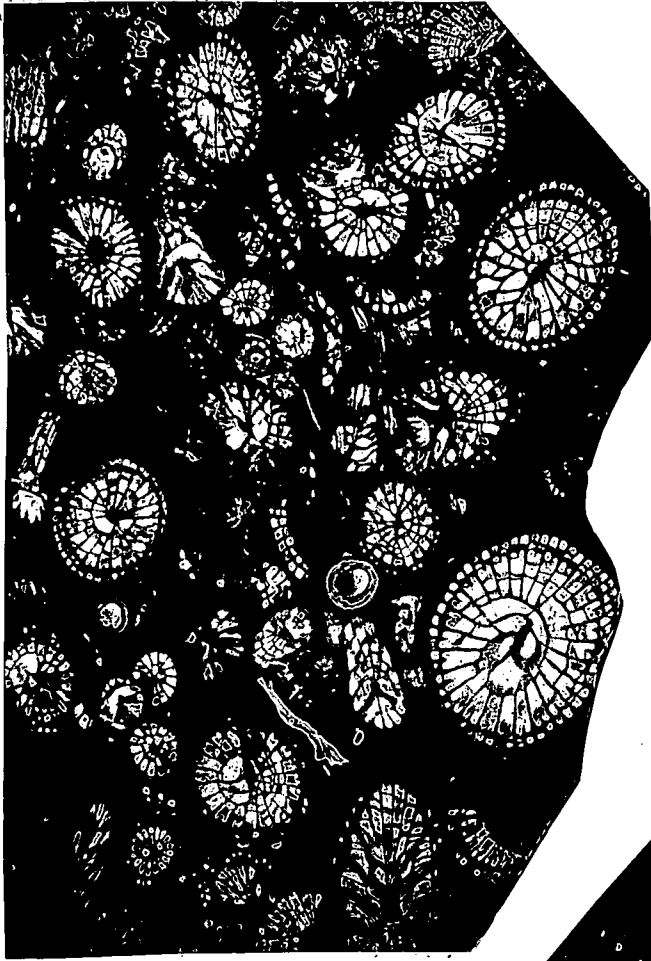


PLATE 25

- Fig. 1. L. variabile sp. nov. Hardraw Scar Limestone, W. side of Semerwater, Wensleydale. No. JN 188bviii. Holotype.
- Fig. 2. L. variabile sp. nov. Hardraw Scar Limestone, W. side of Semerwater, Wensleydale. No. JN 188dv.
- Fig. 3. L. variabile sp. nov. Hardraw Scar Limestone, W. side of Semerwater, Wensleydale. No. JN 188di.
- Fig. 4. L. variabile sp. nov. Hardraw Scar Limestone, W. side of Semerwater, Wensleydale. No. JN 188div.



1



2



3



4

PLATE 26

- Figs.1-2. L.martini praenuntium subsp. nov.. Thysanophyllum
Limestone, Swallow hole, Ravenstonedale Moor,
Ravenstonedale, Cumbria. No. JN 10avii. Holotype.
- Figs.3-6. L.martini praenuntium subsp. nov.. Thysanophyllum
Limestone, Swallow hole, Ravenstonedale Moor,
Ravenstonedale, Cumbria. No. JN 10av. Holotype.
- Fig. 7. L.martini praenuntium subsp. nov.. Thysanophyllum
Limestone, Old Quarry, $\frac{1}{2}$ W.N.W. of Pinfold Bridge,
Kirkby Stephen, Cumbria. No. JN 54ai.
- Fig. 8. L.martini praenuntium subsp. nov.. Thysanophyllum
Limestone, Old Quarry, near Pinfold Bridge, Kirkby
Stephen, Cumbria. No. JN 55aii.

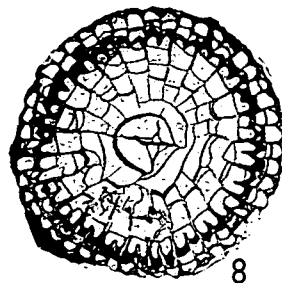
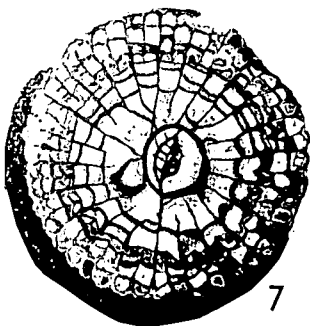

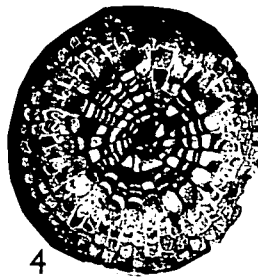
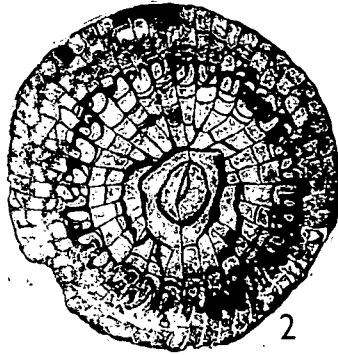
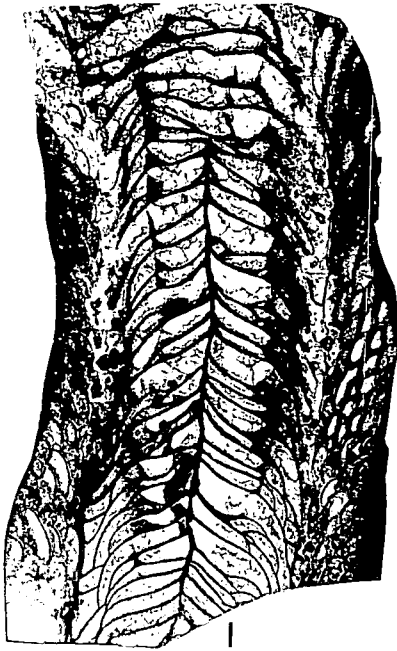


PLATE 27

- Fig. 1. L.martini Edwards and Haime. Gayle Limestone, Mill Gill, Askrigg, Wensleydale. No. JN 132ai.
- Fig. 2. L.martini Edwards and Haime. Ash Fell Sandstone, Ash Fell Edge, Ravenstonedale, Cumbria. No. JN 2giii.
- Figs.3-7. L.martini Edwards and Haime. Ash Fell Sandstone, Ash Fell Edge, Ravenstonedale, Cumbria. No. JN 2gvii.

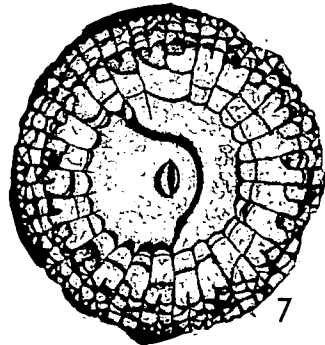
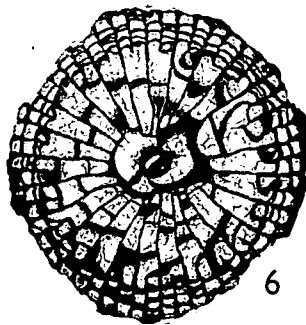
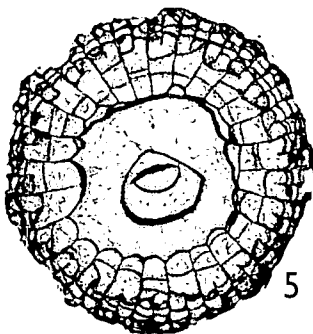

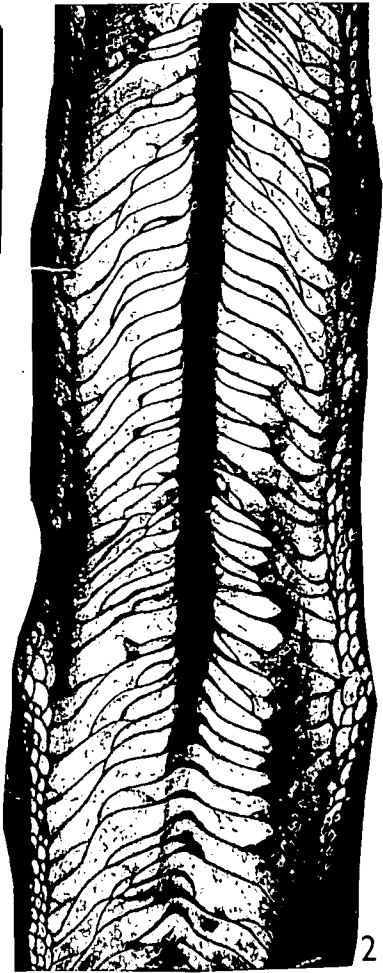

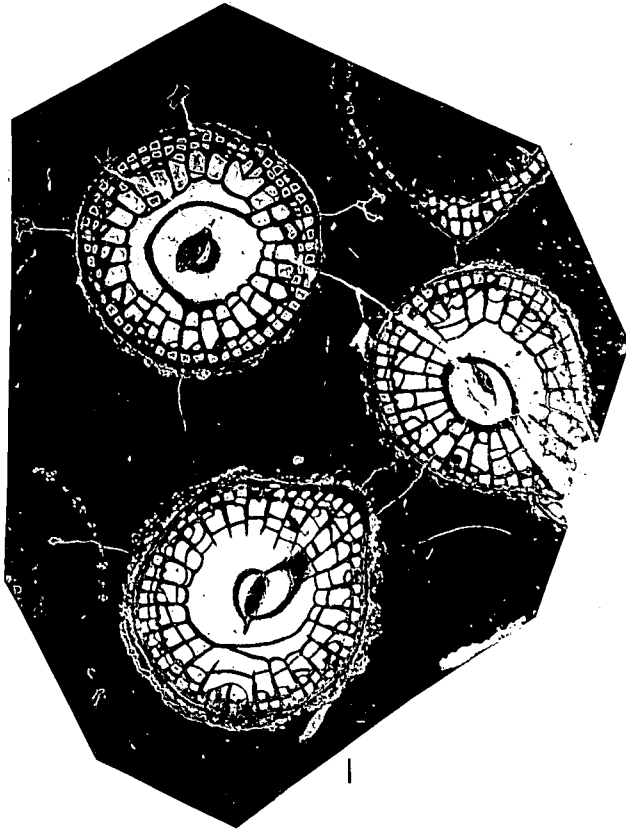
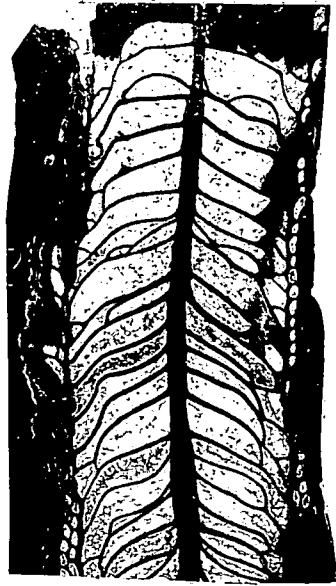


PLATE 28

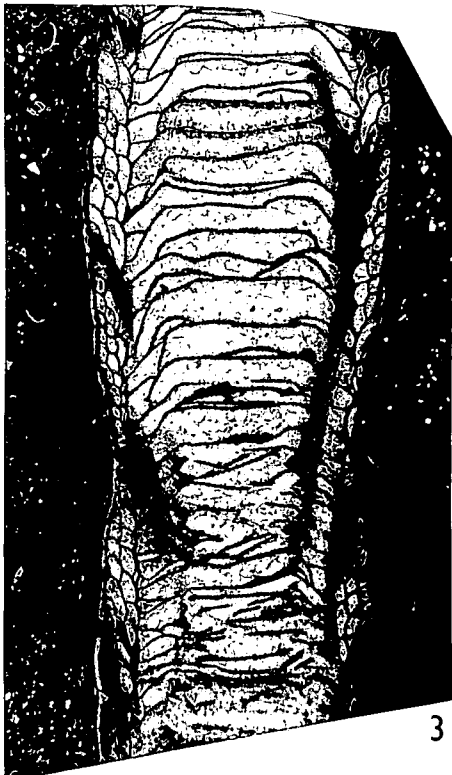
- Fig. 1. L.martini Edwards and Haime. Holotype of L.scoticum Hill. S2/D1, Arbigland Bay, Kirkcudbrightshire, Scotland. No. KM T2008, Kelvingrove Museum, Glasgow. Fig'd Hill, 1940, p.173, pl.ix, fig.9.
- Fig. 2. L.martini Edwards and Haime. Holotype of L.scoticum Hill. S2/D1, Arbigland Bay, Kirkcudbrightshire, Scotland. No. KM T2008, Kelvingrove Museum, Glasgow. Fig'd Hill, 1940, p.173, pl.ix, fig.10.
- Fig. 3. L.martini Edwards and Haime. S2 limestone, Ash Fell Edge, Ravenstonedale, Cumbria. No. JN 1aiv.
- Fig. 4. L.martini Edwards and Haime. S2 limestone, Ash Fell Edge, Ravenstonedale, Cumbria. No. JN 1av.



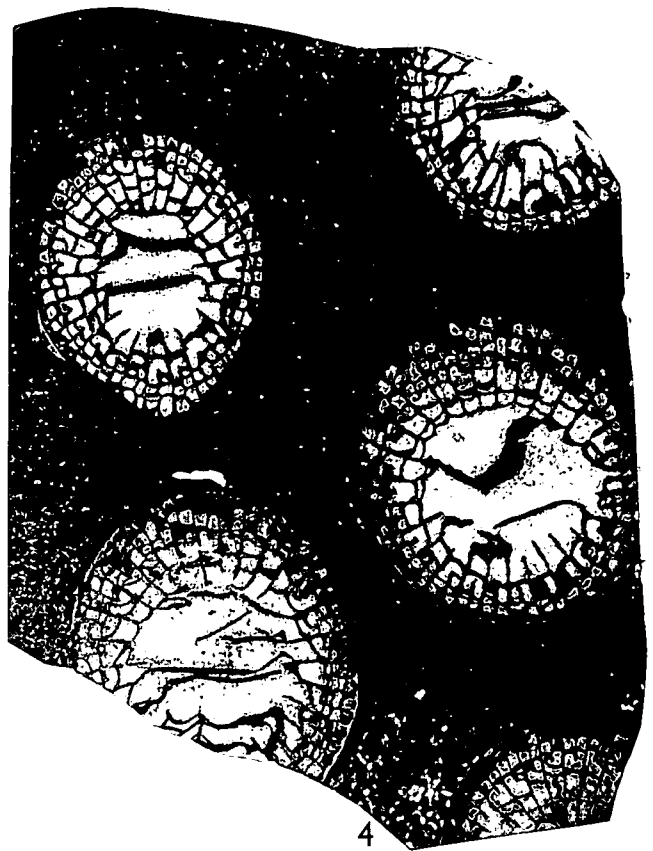
1



2



3



4

PLATE 29

- Fig. 1. L. sociale(Phillips). Bankhouses Limestone, Low Tipalt Quarry, Northumberland. No. JN 48aiii.
- Fig. 2. L. sociale(Phillips). Bankhouses Limestone, Low Tipalt Quarry, Northumberland. No. JN 48ai.
- Fig. 3. L. sociale(Phillips). Great Scar Limestone (D1), High Out Wood, Kirkby Stephen, Cumbria. No. JN 33avi.
- Fig. 4. L. sociale(Phillips). Great Scar Limestone (D1), High Out Wood, Kirkby Stephen, Cumbria. No. JN 33avii.
- Fig. 5. L. sociale(Phillips). Great Scar Limestone (D1), High Out Wood, Kirkby Stephen, Cumbria. No. JN 33av.
- Fig. 6. L. sociale(Phillips). Great Scar Limestone, Hartley Quarry, Kirkby Stephen, Cumbria. No. JN 19tv.
- Fig. 7. L. sociale(Phillips). Great Scar Limestone, Hartley Quarry, Kirkby Stephen, Cumbria. No. JN 19tvi.


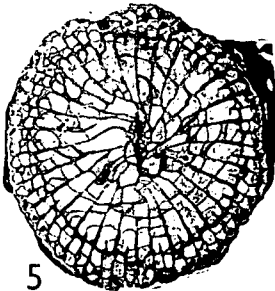
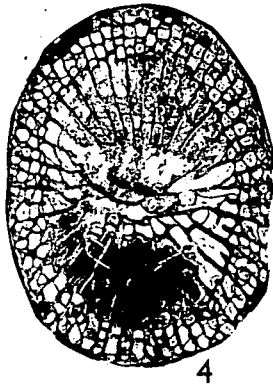
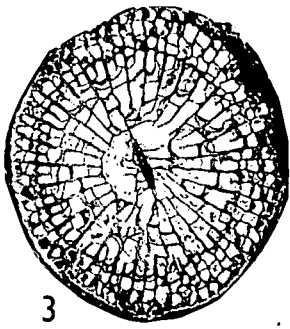

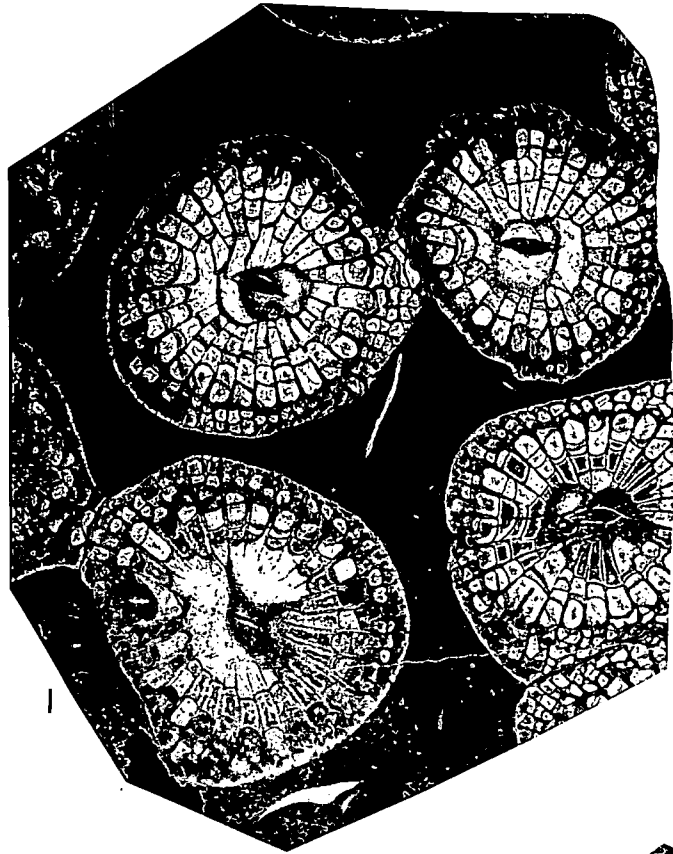
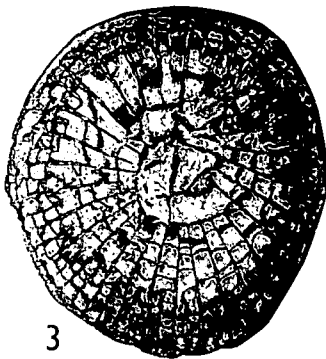


PLATE 30

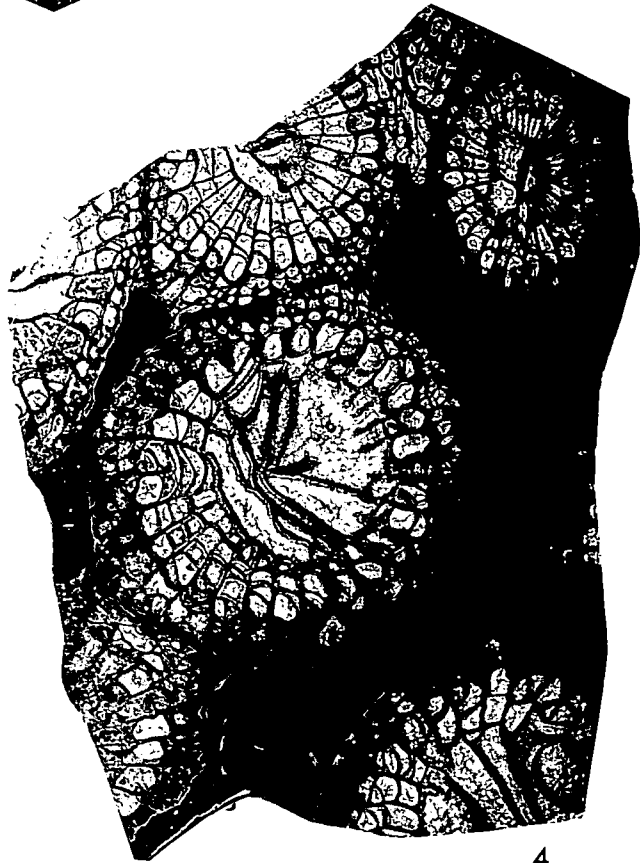
- Fig. 1. L. sociale(Phillips). Great Scar Limestone, Hartley Quarry,
Kirkby Stephen, Cumbria. No. JN 19kii.
- Fig. 2. L. sociale(Phillips). Great Scar Limestone, Foggy Gill Farm,
Clouds, Kirkby Stephen, Cumbria. No. JN 62aii.
- Fig. 3. L. sociale(Phillips). Great Scar Limestone, Foggy Gill Farm,
Clouds, Kirkby Stephen, Cumbria. No. JN 62ai.
- Fig. 4. L. sociale(Phillips). Great Scar Limestone, Hartley Quarry,
Kirkby Stephen, Cumbria. No. JN 19ki.



2



3



4

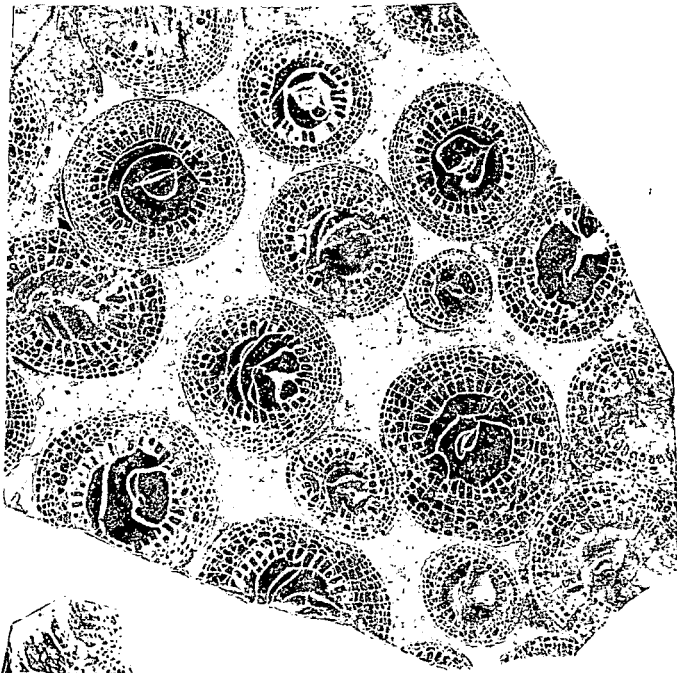
PLATE 31

- Fig. 1. L.scaleberense sp. nov. Great Scar Limestone (?S2),
Scaleber Quarry, Scaleber, Yorkshire. No. P 4699v,
Dept. of Geological Sciences Collection, University of
Durham.
- Fig. 2. L.scaleberense sp. nov. Great Scar Limestone (?S2),
Scaleber Quarry, Scaleber, Yorkshire. No. P 4699iv,
Dept. of Geological Sciences Collection, University of
Durham.
- Fig. 3. L.scaleberense sp. nov. Great Scar Limestone (?S2),
Scaleber Quarry, Scaleber, Yorkshire. No. P 4699i,
Dept. of Geological Sciences Collection, University of
Durham.
- Fig. 4. L.scaleberense sp. nov. Great Scar Limestone (?S2),
Scaleber Quarry, Scaleber, Yorkshire. No. P 4699ii,
Dept. of Geological Sciences Collection, University of
Durham.



PLATE 32


- Fig. 1. L.affine(Fleming). Carboniferous Limestone, West Lothian, Scotland. No. RSM 1870.14.381, Fleming Collection, Royal Scottish Museum, Edinburgh. Fig'd Kato, 1971, p.4, pl.1, figs.1-2. Lectotype.
- Figs.2-4. L.affine(Fleming). Carboniferous Limestone, West Lothian, Scotland. No. RSM 1870.14.381, Fleming Collection, Royal Scottish Museum, Edinburgh. Lectotype.



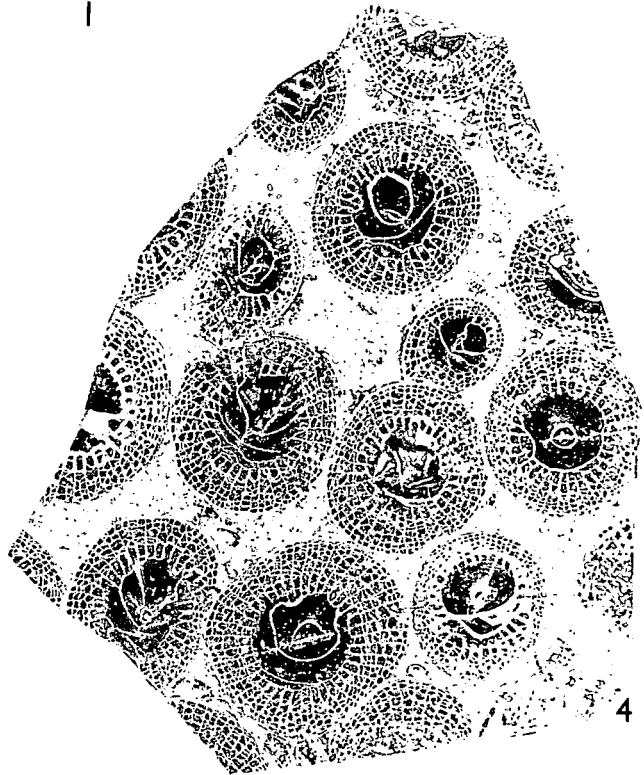
1



2



3



4

PLATE 33

- Fig. 1. L. gracile(McCoy). 'Carboniferous Limestone, Lowick, Northumberland'. No. SMA 2418, Sedgwick Museum, Cambridge. Fig'd Smith and Lang, 1930, p.183, pl.vii, fig.6. Holotype.
- Fig. 2. L. gracile(McCoy). 'Lower Carboniferous, Lowick, Northumberland'. No. SMA 2418c, Sedgwick Museum, Cambridge. Holotype.
- Fig. 3. L. gracile(McCoy). Middle Limestone, Long Acres Quarry, Middleton Tyas, Yorkshire. No. JN 190bv.
- Fig. 4. L. gracile(McCoy). Middle Limestone, Long Acres Quarry, Middleton Tyas, Yorkshire. No. JN 190biv.


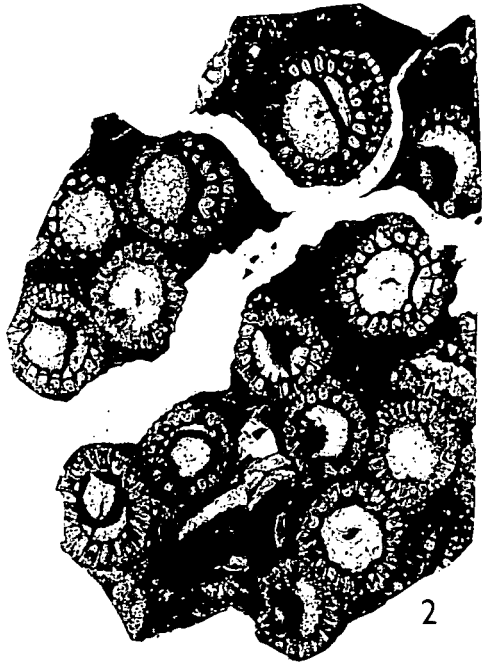
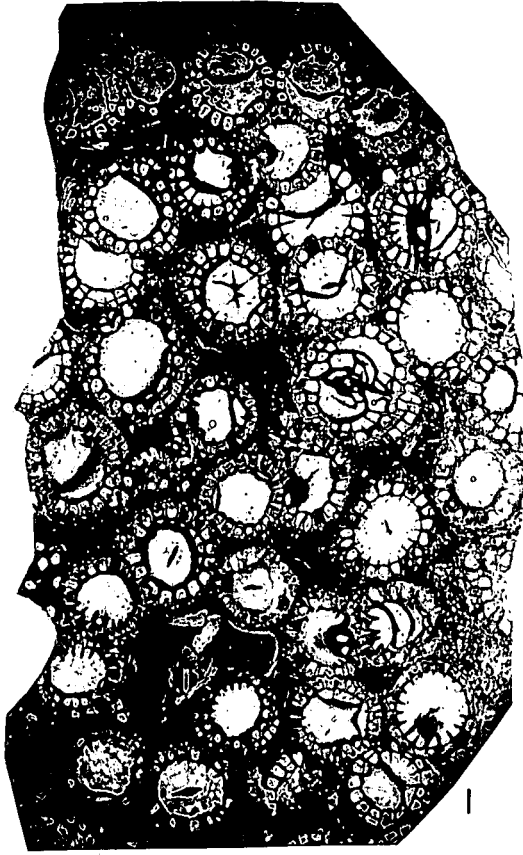


PLATE 34

- Fig. 1. L. gracile(McCoy). Main Limestone, High Clint, Hardraw, Wensleydale. No. JN 97aii.
- Fig. 2. L. gracile(McCoy). Lower Limestone Group, Fife, Scotland. No. JN 193ai.
- Fig. 3. L. gracile(McCoy). Base of Middle Limestone, Birks Gill, Swaledale. No. JN 173aiii.
- Fig. 4. L. gracile(McCoy). Base of Middle Limestone, Birks Gill, Swaledale. No. JN 173av.
- Fig. 5. L. gracile(McCoy). Base of Middle Limestone, Birks Gill, Swaledale. No. JN 173aiv.
- Fig. 6. L. gracile(McCoy). Base of Middle Limestone, Birks Gill, Swaledale. No. JN 173axiv.

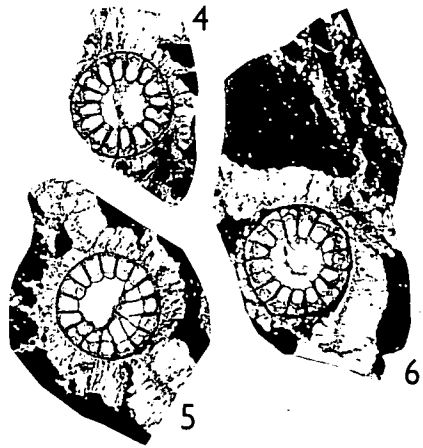
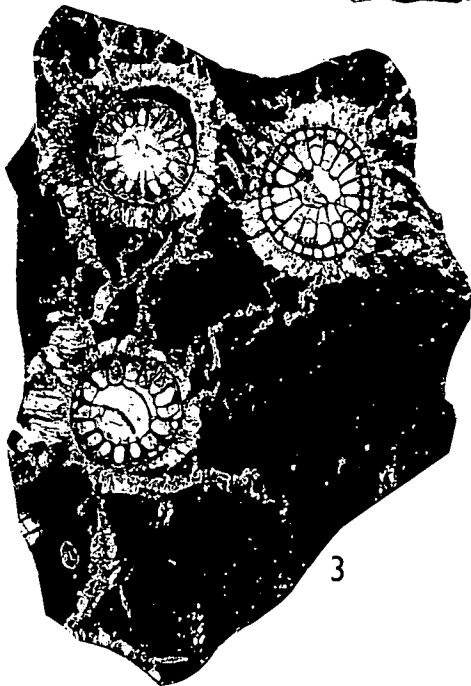
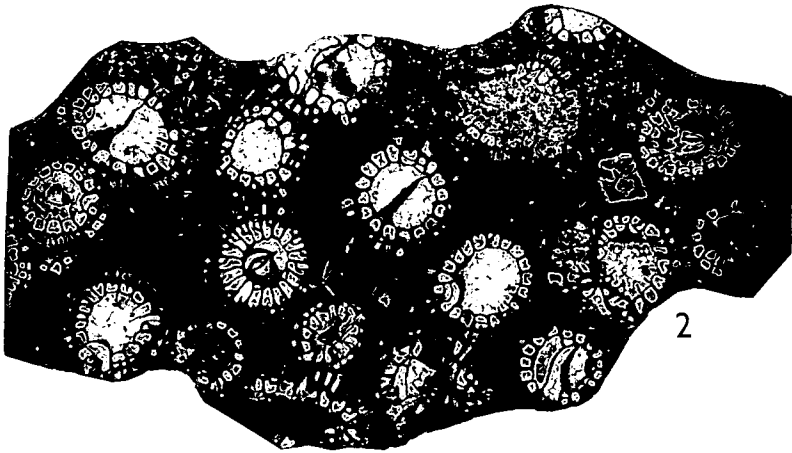


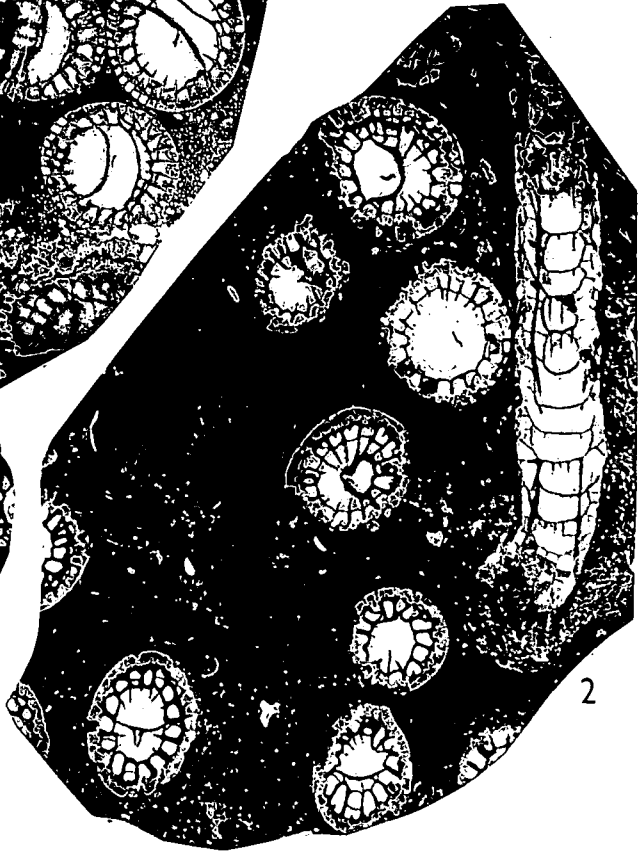


PLATE 35

- Fig. 1. L.gracile(McCoy). Great Limestone, Rookhope, Weardale.
No. JN 192aii.
- Fig. 2. L.gracile(McCoy). Simonstone Limestone, Hawbank, Woodhall,
Wensleydale. No. JN 143biv.
- Fig. 3. L.gracile(McCoy). Simonstone Limestone, Hawbank, Woodhall,
Wensleydale. No. JN 143bvii.
- Fig. 4. L.gracile(McCoy). Base of Middle Limestone, West Burton,
Wensleydale. No. JN 178avi.
- Fig. 5. L.gracile(McCoy). Base of Middle Limestone, West Burton,
Wensleydale. No. JN 178ai.
- Fig. 6. L.gracile(McCoy). Base of Middle Limestone, West Burton,
Wensleydale. No. JN 178aii.
- Fig. 7. L.gracile(McCoy). Base of Middle Limestone, West Burton,
Wensleydale. No. JN 178axi.



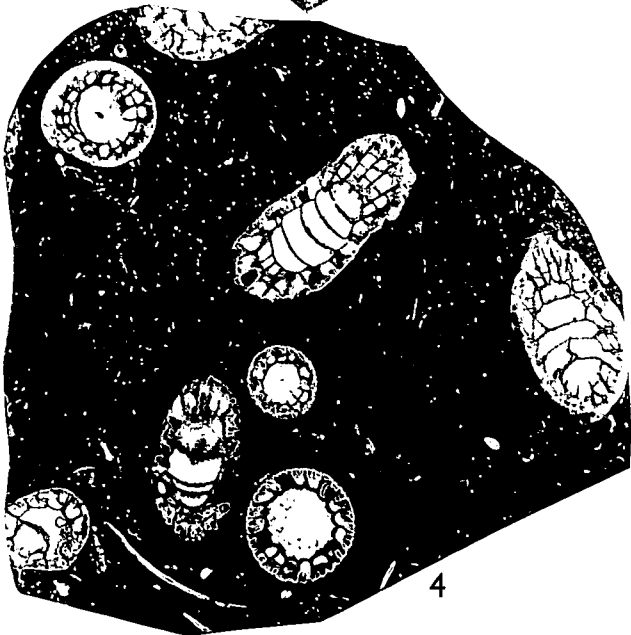
1



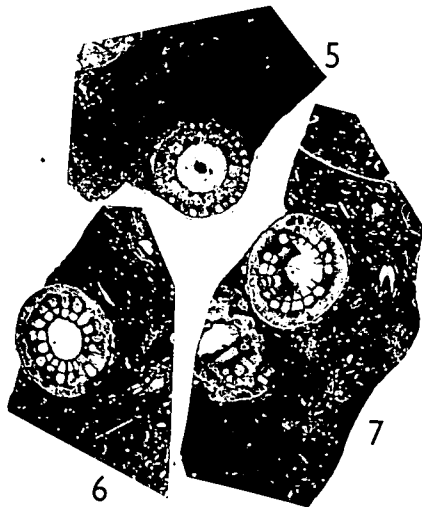
2



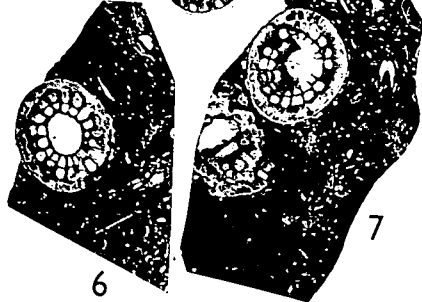
3



4



5



6



7

PLATE 36

- Fig. 1. L.fasciculatum(Fleming). Lower Carboniferous, Skale Craig, Dunbar, Scotland. No. RSM 1870.14.374a, Fleming Collection, Royal Scottish Museum, Edinburgh. Fig'd Smith and Lang, 1930, p.183, pl.vii, fig.8. Lectotype. X2.
- Fig. 2. L.fasciculatum(Fleming). Lower Carboniferous, Skale Craig, Dunbar, Scotland. No. RSM 1870.14.374b, Fleming Collection, Royal Scottish Museum, Edinburgh. Fig'd Smith and Lang, 1930, p.183, pl.vii, fig.7. Lectotype. X2.
- Fig. 3. L.fasciculatum(Fleming). Great Limestone, Frosterley Marble Quarry, Frosterley, Weardale. No. JN 53aii.
- Fig. 4. L.fasciculatum(Fleming). Three Yard Limestone, Waitgate Gill, Waitgate, Richmond, Yorkshire.

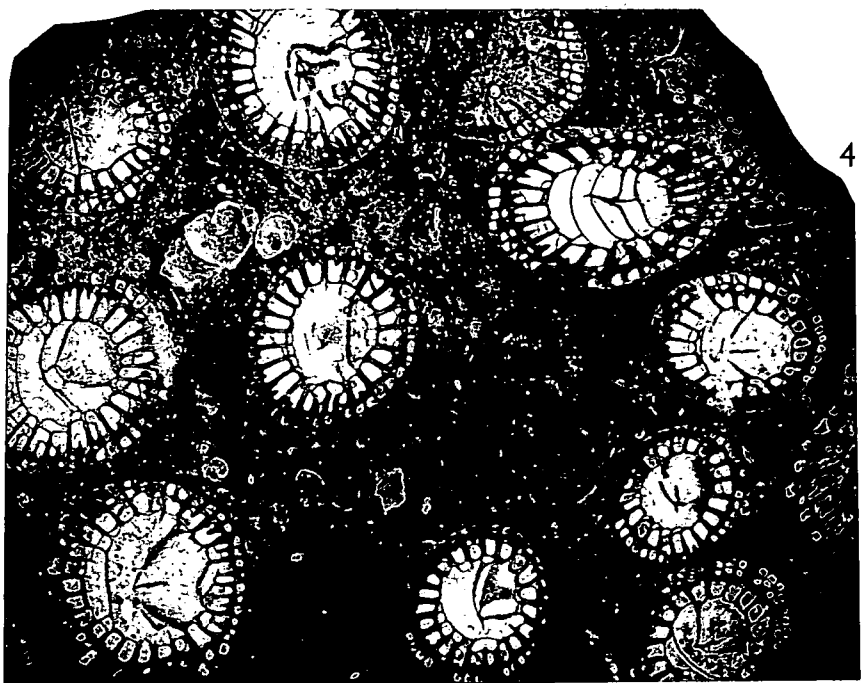


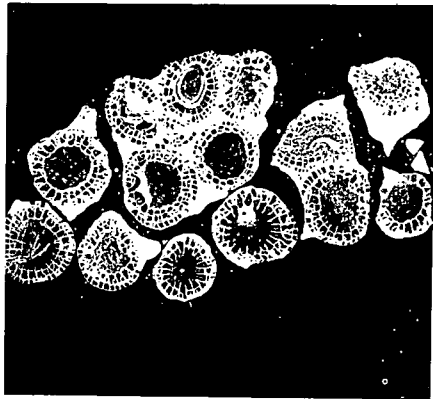


PLATE 37

- Fig. 1. L.fasciculatum(Fleming). Undersett Limestone, Thackthwaite Beck, Woodhall, Wensleydale. No. JN 103fiv.
- Fig. 2. L.fasciculatum(Fleming). Middle Limestone, Long Acres Quarry, Middleton Tyas, Yorkshire. No. JN 190axi.

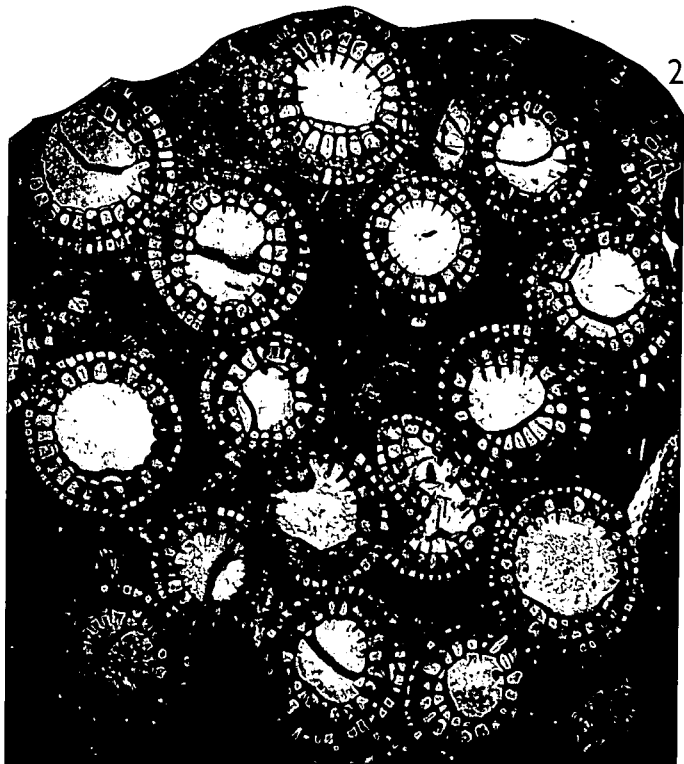
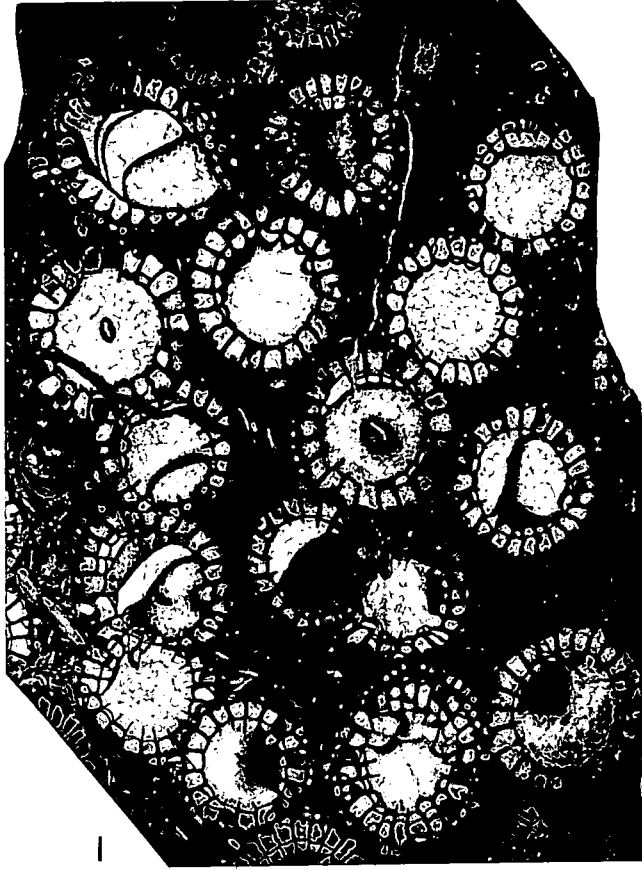


PLATE 38

- Fig. 1. L.fasciculatum(Fleming). Great Limestone, Frosterley Marble Quarry, Frosterley, Weardale. No. JN 53aiii.
- Fig. 2. L.fasciculatum(Fleming). Great Limestone, Catterick Moss, Stanhope, Weardale. No. JN 40aiii.
- Fig. 3. L.fasciculatum(Fleming). Great Limestone, Catterick Moss, Stanhope, Weardale. No. JN 40aii.
- Fig. 4. L.fasciculatum(Fleming). Great Limestone, Catterick Moss, Stanhope, Weardale. No. JN 40ai.


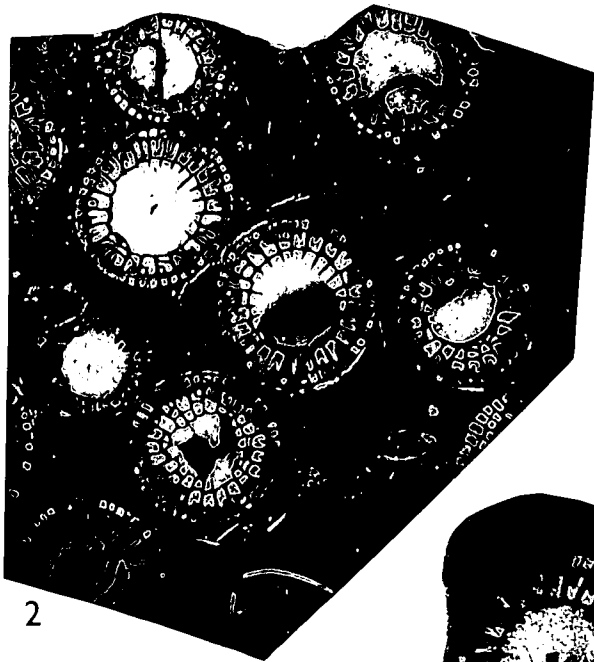



PLATE 39

- Fig. 1. L.furcatum(Hill). Lower Limestone Series, Fenwick, Scotland. No. KM T2002, Kelvingrove Museum, Glasgow. Fig'd Hill, 1940, p.185, pl.x, fig.16. Lectotype.
- Fig. 2. L.furcatum(Hill). Middle Limestone, Arn Gill, Askrigg, Wensleydale. No. JN 160di.
- Fig. 3. L.furcatum(Hill). Lower Limestone Series, Fenwick, Scotland. No. KM T2002, Kelvingrove Museum, Glasgow. Fig'd Hill, 1940, p.185, pl.x, fig.16. Lectotype.

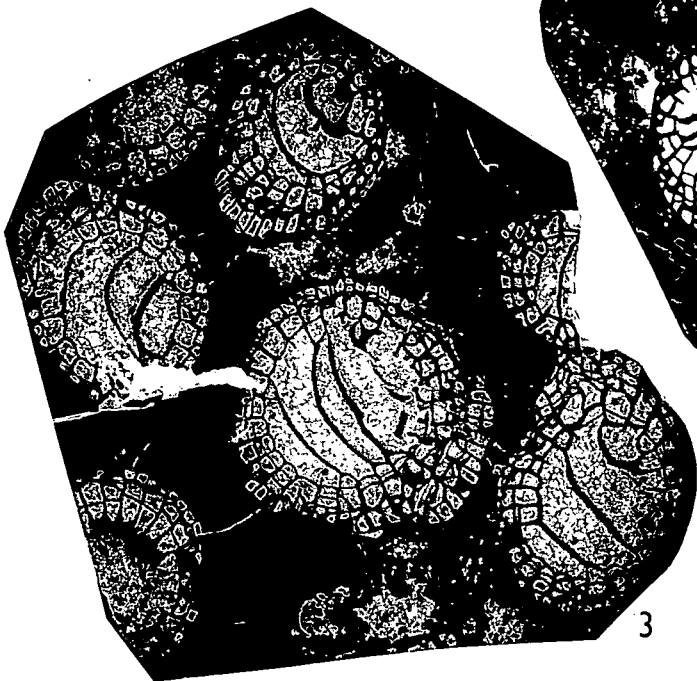
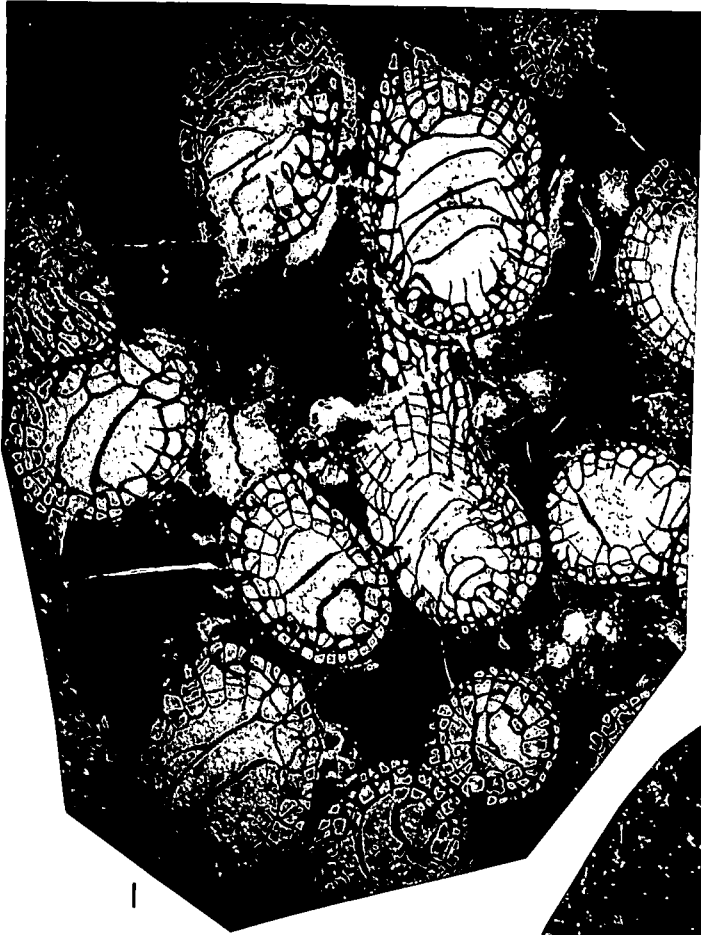


PLATE 40

- Fig. 1. L.furcatum(Hill). Base of Middle Limestone, Roman Wall, Semerwater, Wensleydale. No. JN 159dviii.
- Fig. 2. L.furcatum(Hill). Great Scar Limestone, Aysgarth lower falls, Aysgarth, Wensleydale. No. JN 158cii.
- Fig. 3. L.furcatum(Hill). Base of Middle Limestone, Birks Gill, Swaledale. No. JN 173bii.

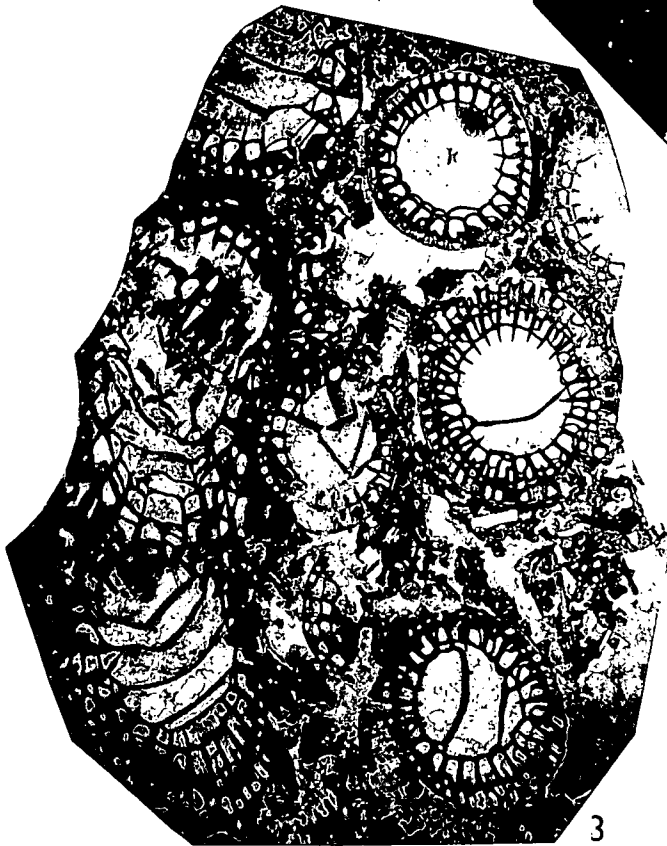



PLATE 41

Fig. 1. L. furcatum(Hill). Base of Middle Limestone, Birks Gill, Swaledale. No. JN 173bi.

Fig. 2. L. furcatum(Hill). Base of Middle Limestone, Quarry E. of Sar Gill Gate, Askrigg, Wensleydale. No. JN 166mv.

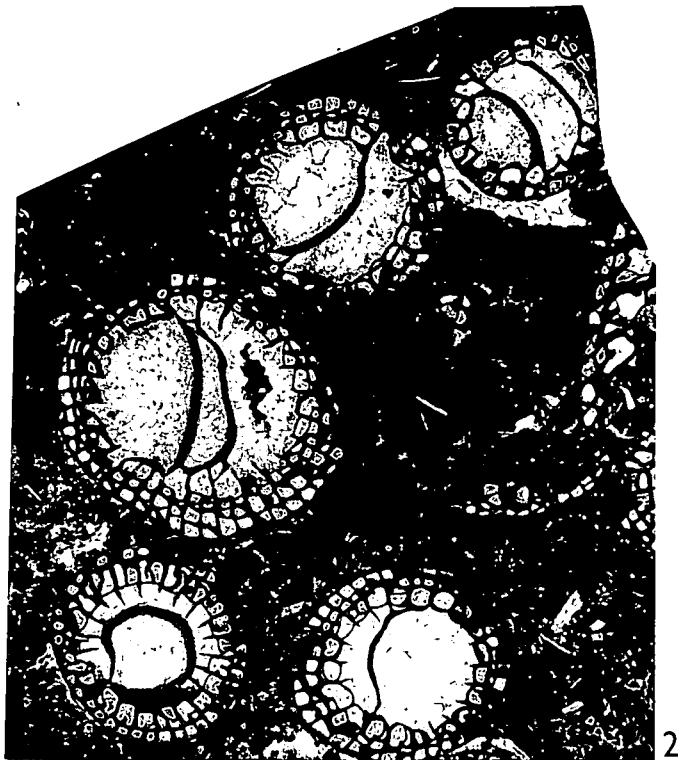


PLATE 42

Fig. 1. L.furcatum(Hill). Hardraw Scar Limestone, W. side of
Semerwater, Wensleydale. No. JN 188eii.

Fig. 2. L.furcatum(Hill). Hardraw Scar Limestone, W. side of
Semerwater, Wensleydale. No. JN 188ei.


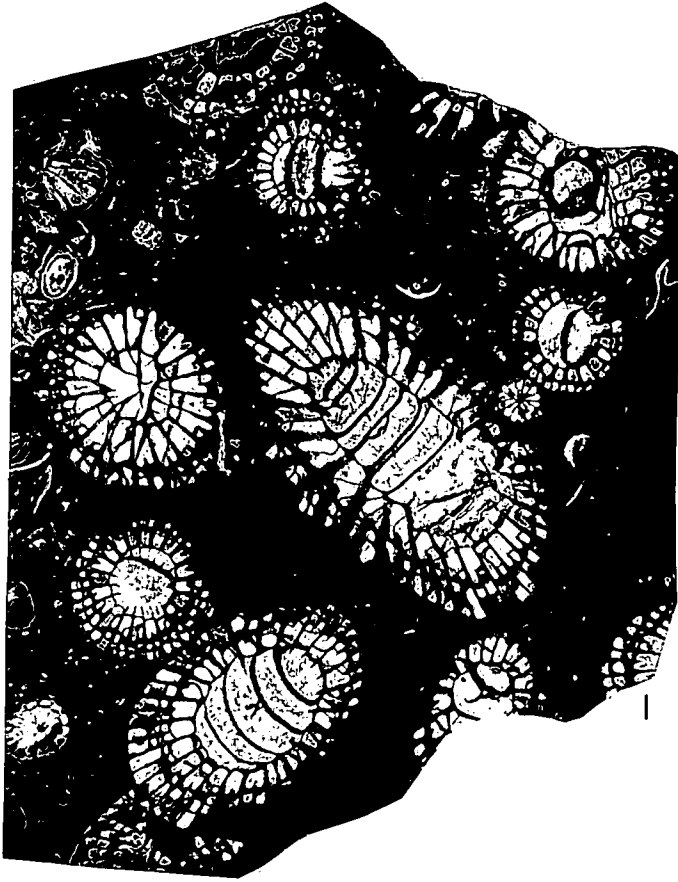


PLATE 43

- Fig. 1. L.lateseptatum(McCoy). 'Carboniferous Limestone, Corwen, Merionethshire'. No. SMA 2409e, Sedgwick Museum, Cambridge. Fig'd Smith and Lang, 1930, p.181, pl.vii, fig.1. Holotype.
- Fig. 2. L.lateseptatum(McCoy). Hardraw Scar Limestone, West House, Hardraw, Wensleydale. No. JN 94aii.
- Fig. 3. L.lateseptatum(McCoy). Peghorn/Smiddy Limestone, Birkett Hill, Nateby, Cumbria. No. JN 71div.
- Fig. 4. L.lateseptatum(McCoy). Peghorn/Smiddy Limestone, Birkett Hill, Nateby, Cumbria. No. JN 71dix.
- Fig. 5. L.lateseptatum(McCoy). Peghorn/Smiddy Limestone, Birkett Hill, Nateby, Cumbria. No. JN 71dii.
- Fig. 6. L.lateseptatum(McCoy). Peghorn/Smiddy Limestone, Birkett Hill, Nateby, Cumbria. No. JN 71dxi.
- Fig. 7. L.lateseptatum(McCoy). Peghorn/Smiddy Limestone, Birkett Hill, Nateby, Cumbria. No. JN 71dxii.
- Fig. 8. L.lateseptatum(McCoy). Peghorn/Smiddy Limestone, Birkett Hill, Nateby, Cumbria. No. JN 71dx.

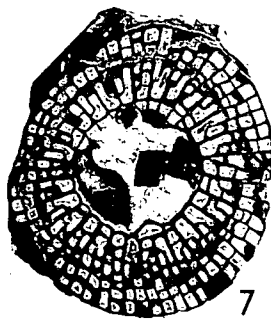
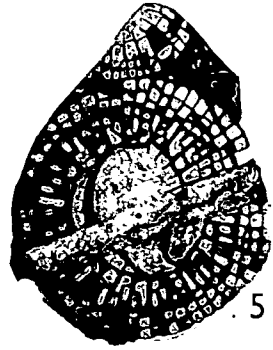


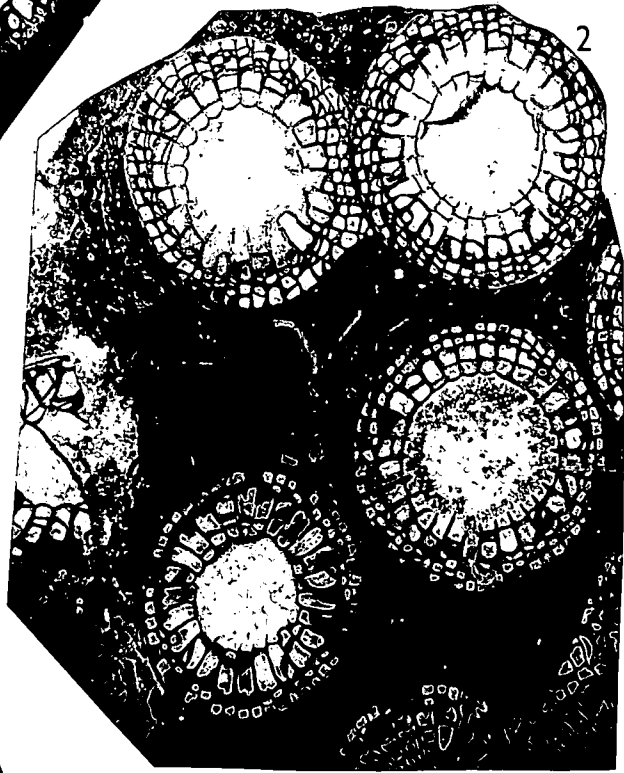


PLATE 44

- Fig. 1. L.lateseptatum(McCoy). Hardraw Scar Limestone, West House,
Hardraw, Wensleydale. No. JN 94aiii.
- Fig. 2. L.lateseptatum(McCoy). Great Limestone, Weardale.
No. JN 182ai.
- Fig. 3. L.lateseptatum(McCoy). Great Limestone, Weardale.
No. JN 182aiii.
- Fig. 4. L.lateseptatum(McCoy). Peghorn Limestone, Low Whiterigg,
Clouds, Kirkby Stephen, Cumbria. No. JN 21di.
- Fig. 5. L.lateseptatum(McCoy). Hardraw Scar Limestone, West House,
Hardraw, Wensleydale. No. JN 94ai.

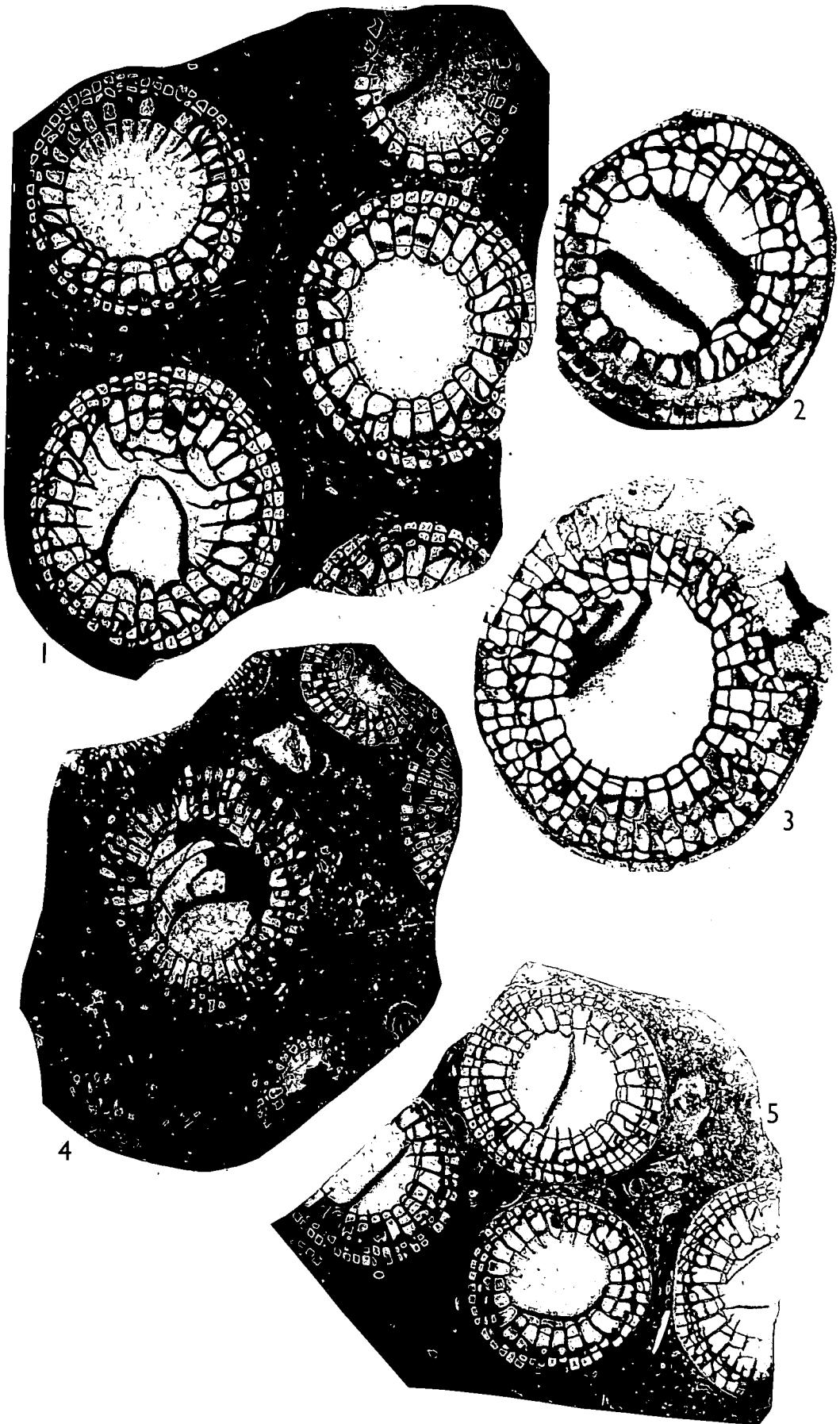
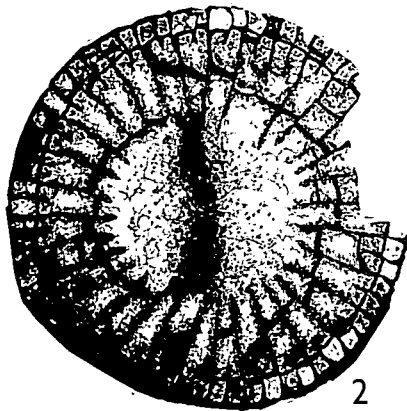
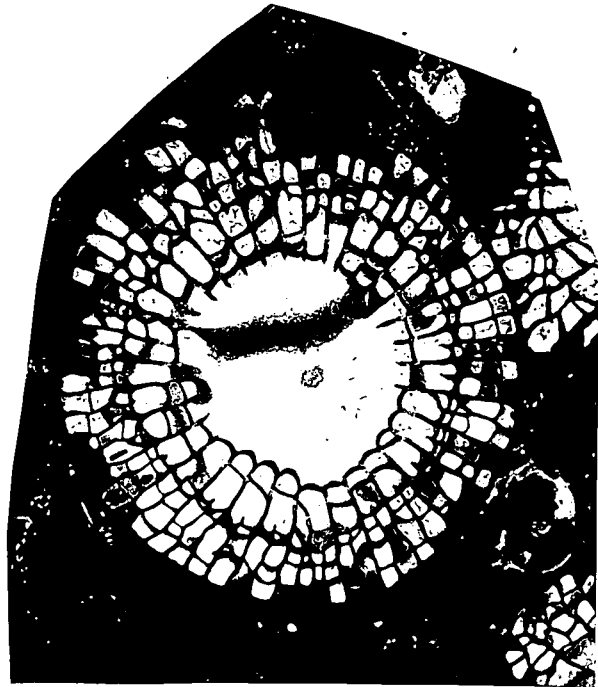
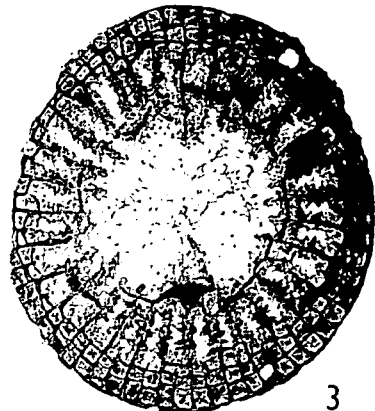


PLATE 45

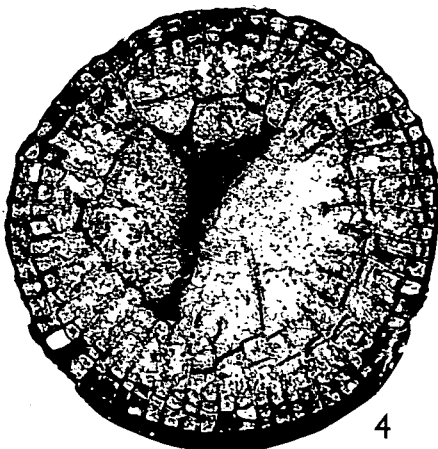
- Fig. 1. L.lateseptatum(McCoy). Gayle Limestone, Mill Gill,
Askrigg, Wensleydale. No. JN 132ji.
- Fig. 2. L.lateseptatum(McCoy). Ash Fell Sandstone, Scandal Beck,
Smardale Bridge, Kirkby Stephen, Cumbria. No. JN 9av.
- Fig. 3. L.lateseptatum(McCoy). Ash Fell Sandstone, Scandal Beck,
Smardale Bridge, Kirkby Stephen, Cumbria. No. JN 9ai.
- Fig. 4. L.lateseptatum(McCoy). Ash Fell Sandstone, Scandal Beck,
Smardale Bridge, Kirkby Stephen, Cumbria. No. JN 9aiii.
- Fig. 5. L.lateseptatum(McCoy). Ash Fell Sandstone, Scandal Beck,
Smardale Bridge, Kirkby Stephen, Cumbria. No. JN 9aii.



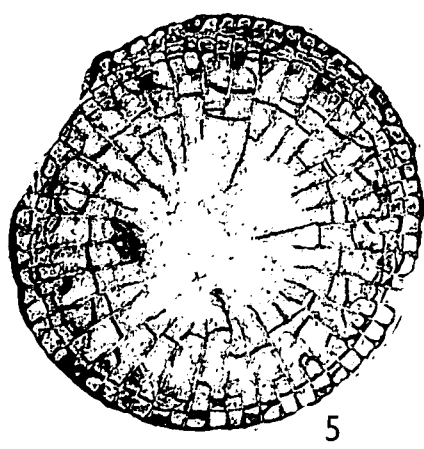
2



3



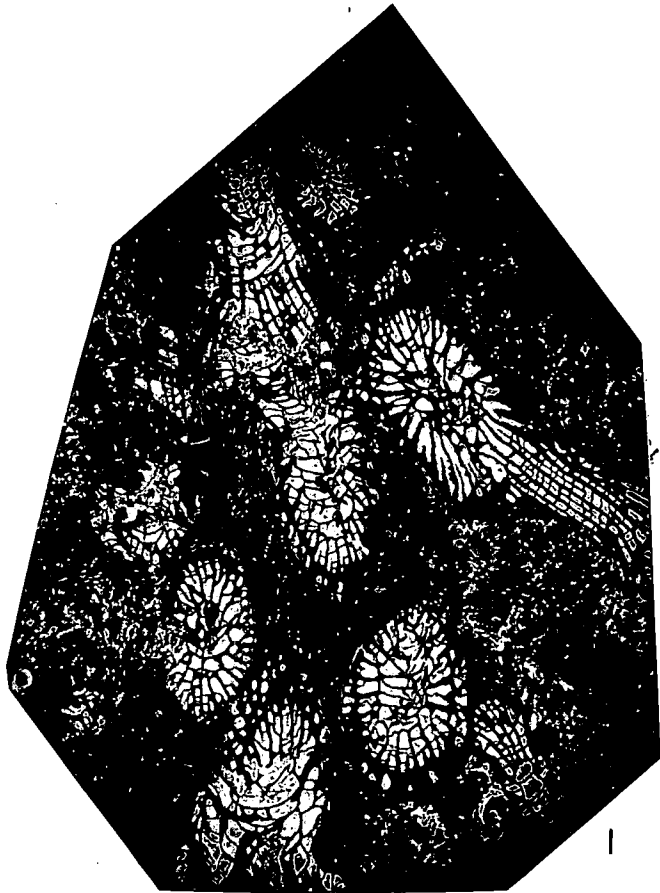
4



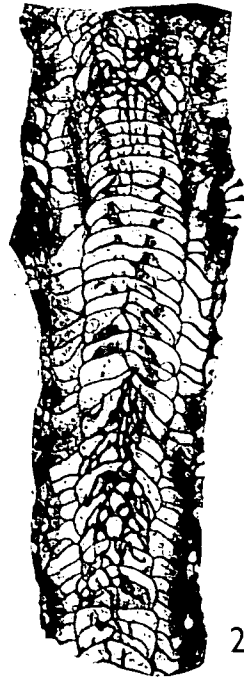
5

PLATE 46


- Fig. 1. L.edmondsi(Smith). Top of Pothole Bed, Fourth Limestone (D2), Eskett Quarry, Frizington, Cumbria. No. BMR 25489, British Museum, London. Cit'd Smith, 1928, p.117. Holotype.
- Fig. 2. L.edmondsi(Smith). Top of Pothole Bed, Fourth Limestone (D2), Eskett Quarry, Frizington, Cumbria. No. BMR 25838, British Museum, London. Fig'd Smith, 1928, pl.5, fig.4.
- Fig. 3. L.edmondsi(Smith). Top of Pothole Bed, Fourth Limestone (D2), Ward Hall East Quarry, Aspatria, Cumbria. No. BMR 25840, British Museum, London. Fig'd Smith, 1928, pl.5, fig.1 & 2.



1



2



3

PLATE 47

Fig. 1. L.edmondsi(Smith). Jew Limestone, Moor House Reserve,
Upper Teesdale. No. JN 195aii.

Fig. 2. L.edmondsi(Smith). Jew Limestone, Moor House Reserve,
Upper Teesdale. No. JN 195ai.

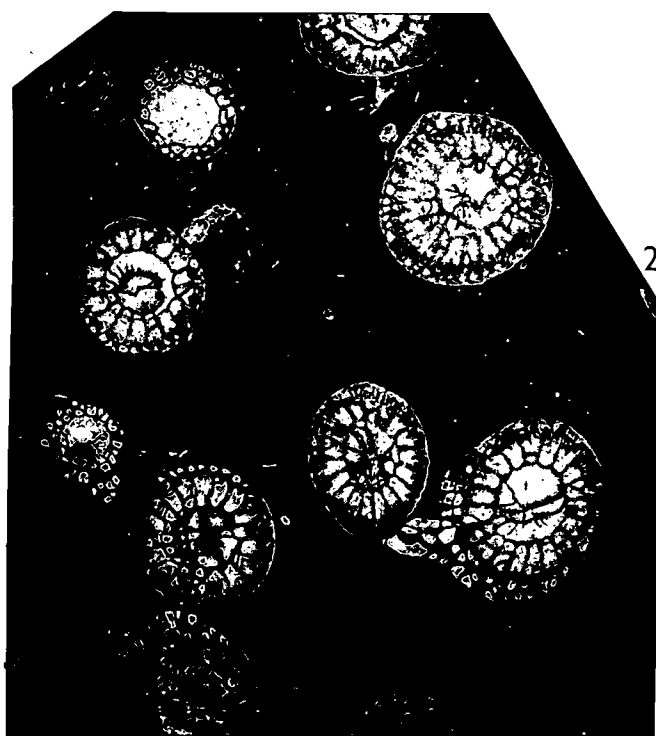
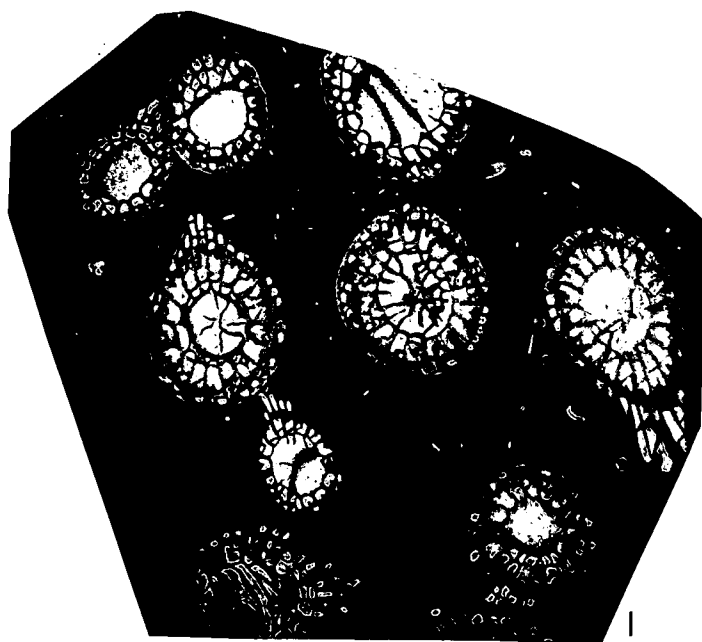


PLATE 48

Fig. 1. O.ensifer(Edwards and Haime). Carboniferous Limestone,
? Bristol. No. BMR 17084, British Museum, London.
Fig'd Smith, 1916, p.301, pl.xxiv, fig.5. Neotype.

Fig. 2. O.phillipsi(McCoy). Carboniferous Limestone, D2, Corwen,
N.Wales. No. SMA 2188, Sedgwick Museum, Cambridge.
Fig'd Smith, 1916, p.298, pl.2, fig.2. Holotype.


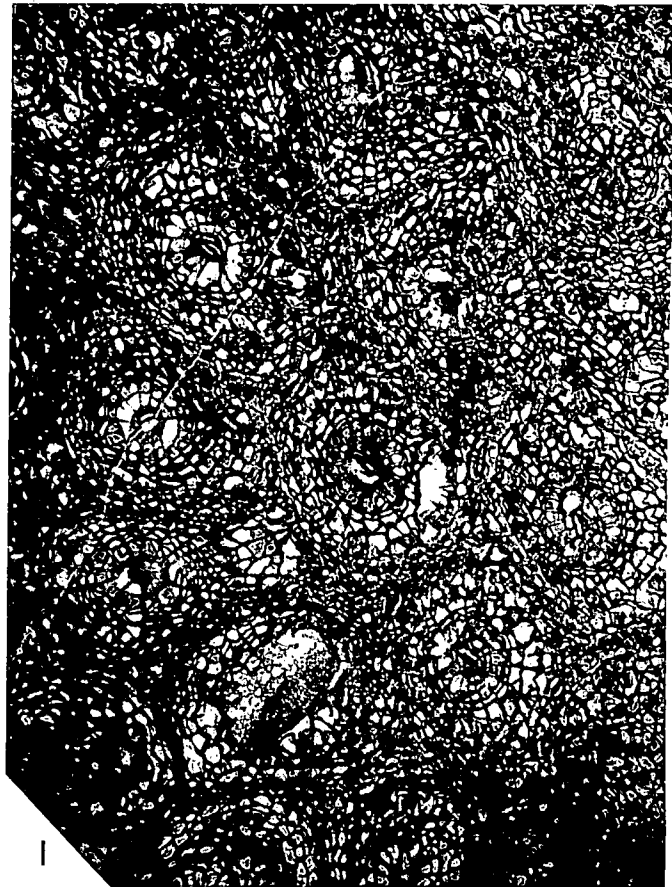


PLATE 49

- Fig. 1. O. phillipsi (McCoy). 'Carboniferous Limestone, D2, Corwen, N. Wales'. No. PF 2710, I.G.S. Collection, Leeds. Fig'd Hudson, 1929, p.444, pl.4, fig.1b.
- Fig. 2. O. tuberosa (McCoy). 'Carboniferous Limestone, Derbyshire'. No. SMA 2187, Sedgwick Museum, Cambridge. Fig'd Smith, 1916, p.300, pl.23, fig.5, Hudson, 1929, p.447, pl.4, fig.3. Holotype.

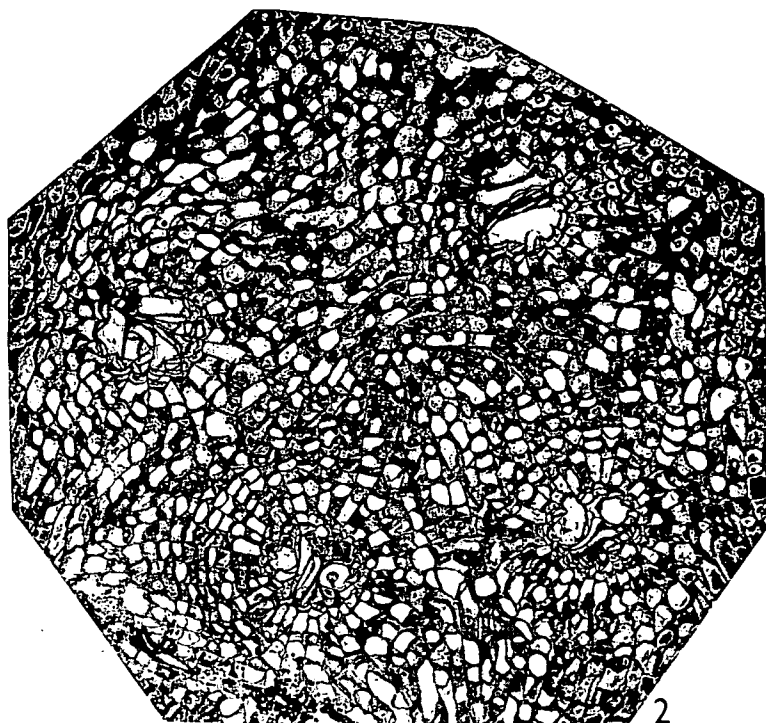
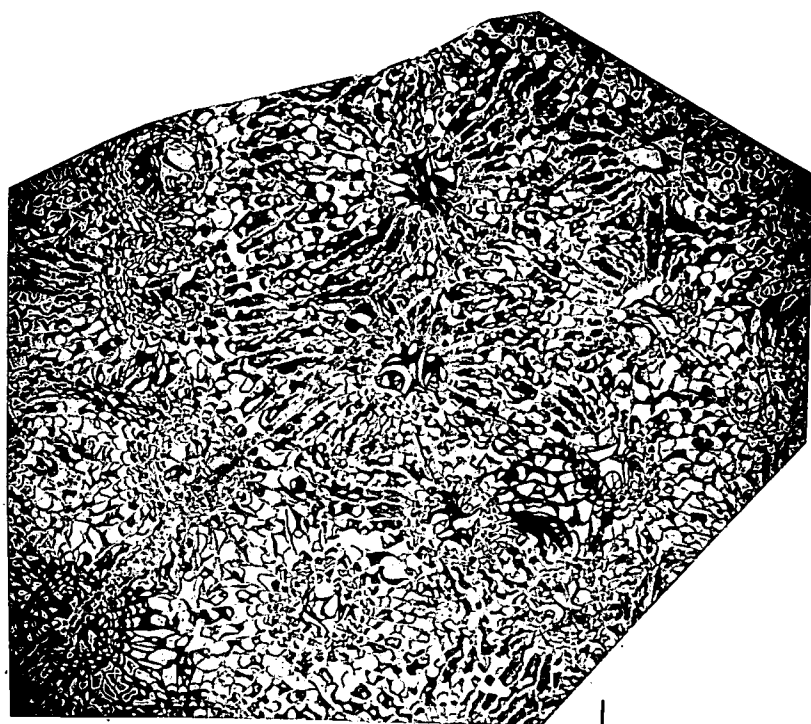


PLATE 50

- Fig. 1. O.tuberosa(McCoy). Holotype of O.edmondsi var. laciniosa Hudson. Upper D2, Flintshire. No. PF 2704, I.G.S. Collection, Leeds.
- Fig. 2. O.edmondsi Hudson. Top of Potholes Limestone, Fourth Limestone, Clints Quarry, S.E. of Bigrigg, Cumbria. No. BMR 26481, British Museum, London. Fig'd Hudson, 1929, p.446, pl.3, fig.1b. Holotype.
- Fig. 3. O.tuberosa(McCoy). Holotype of O.edmondsi var. laciniosa Hudson. Upper D2, Flintshire. No. PF 2706, I.G.S. Collection, Leeds.

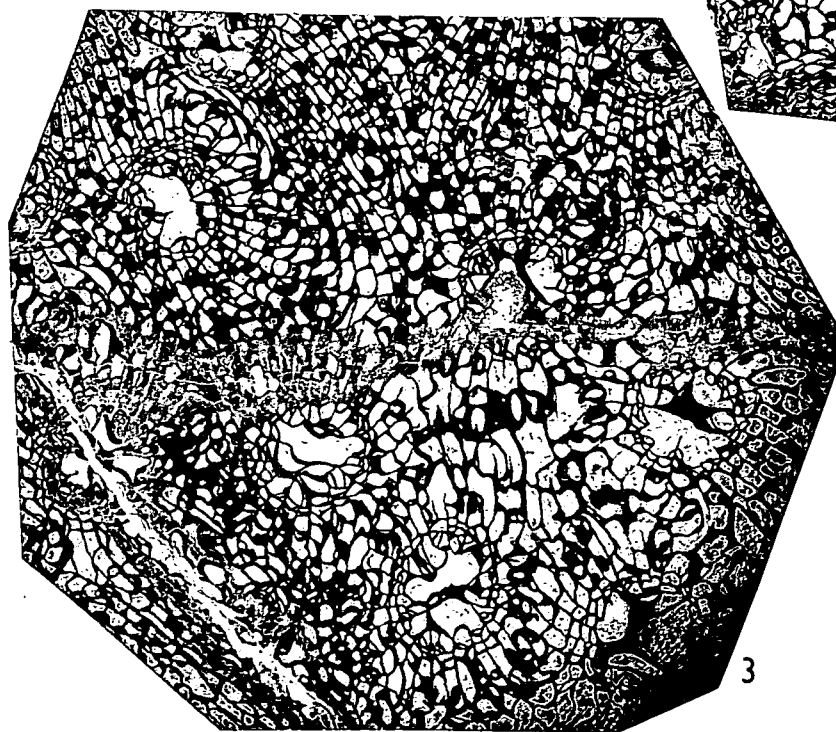

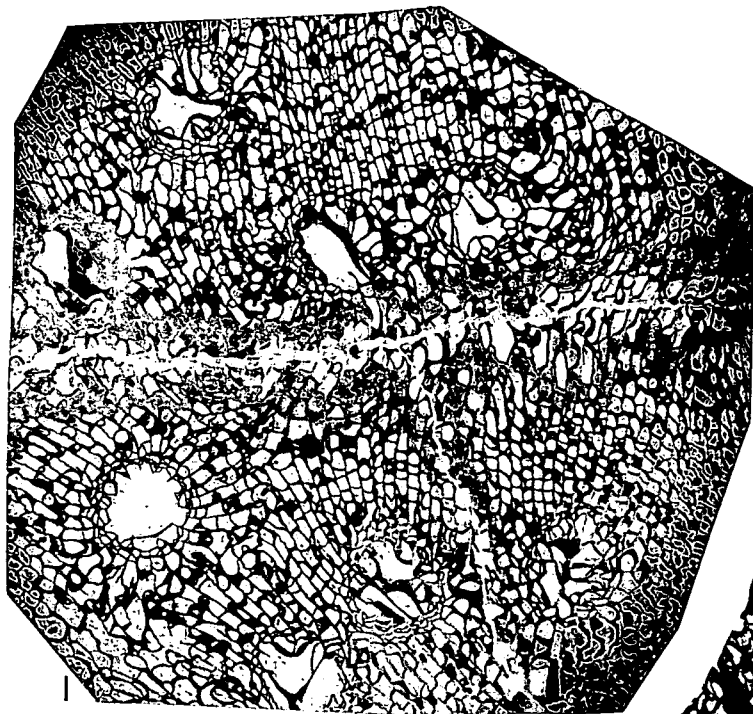


PLATE 51

- Fig. 1. O. p. placenta(McCoy). 'Carboniferous Limestone, Derbyshire'.
No. SMA 2370c, Sedgwick Museum, Cambridge. Holotype.
- Fig. 2. O. p. placenta(McCoy). Paratype of O. garwoodi Hudson.
'Carboniferous Limestone, Sar Gill Beck, Litherskew,
Yorkshire'. No. PF 2718, I.G.S. Collection, Leeds.
Cit'd Hudson, 1929, p.449.
- Fig. 3. O. p. placenta(McCoy). Middle Limestone, Dry Park Gill,
Whernside, Kettlewell, Wharfedale. No. JN 172cvi.
- Fig. 4. O. p. placenta(McCoy). Upper Monsal Dale Beds, small valley
off Intake Dale, Derbyshire. No. JN 181fi.

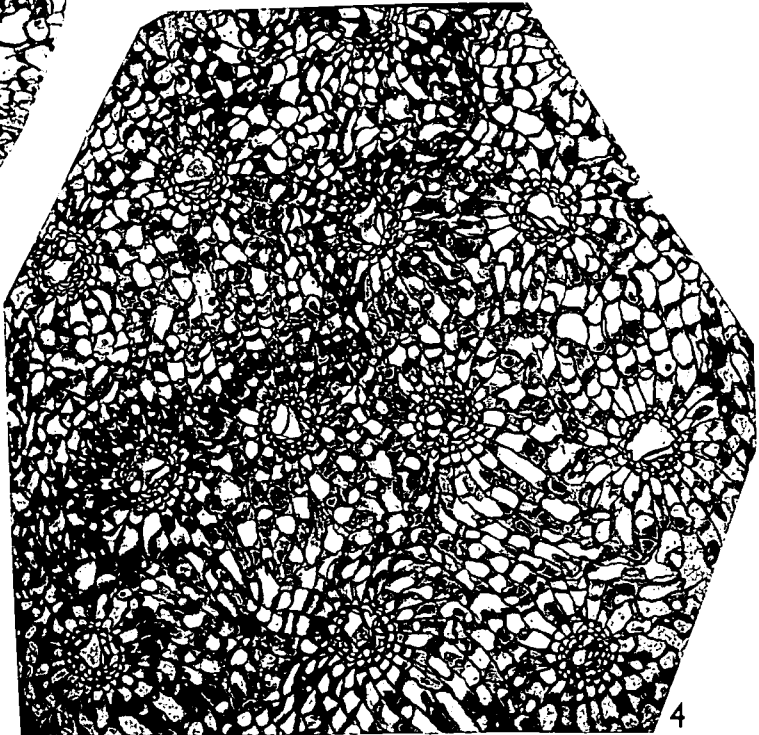

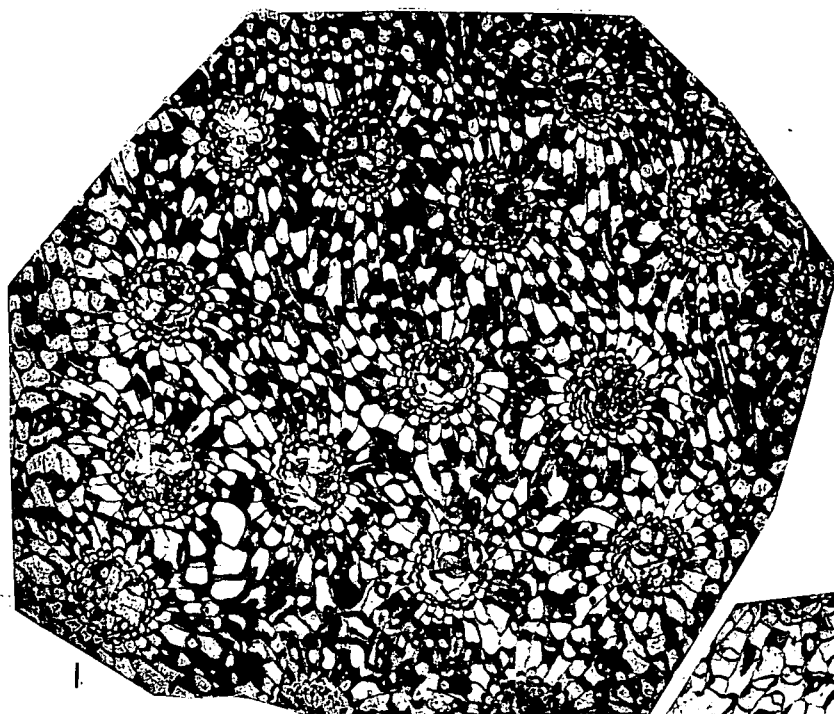
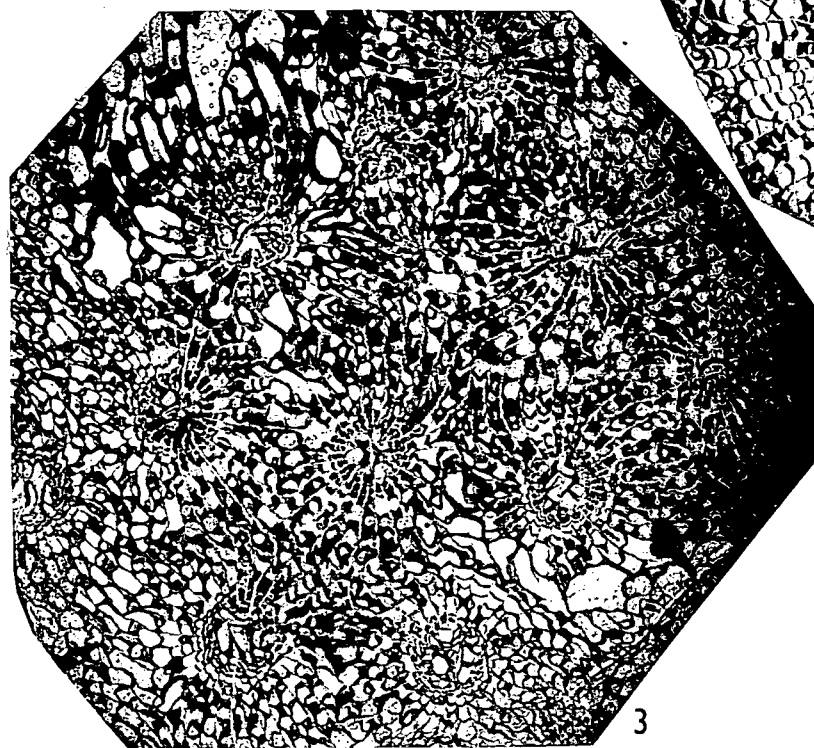


PLATE 52

- Fig. 1. O.p.placenta(McCoy). Tyne Bottom Limestone, Greenholes,
Moor House Reserve, Upper Teesdale. No. JN 136aiii.
- Fig. 2. O.p.placenta(McCoy). Tyne Bottom Limestone, Moor House
Reserve, Upper Teesdale. No. JN 137ai.
- Fig. 3. O.p.placenta(McCoy). Tyne Bottom Limestone, Greenholes,
Moor House Reserve, Upper Teesdale. No. JN 136aiv.



2



3

PLATE 53

Figs. 1-2. O.p.placenta(McCoy). Base of Middle Limestone, Quarry E.
of Sar Gill Gate, Askrigg, Wensleydale. No. JN 166bi.

Fig. 3. O.p.placenta(McCoy). Base of Middle Limestone, Quarry E.
of Sar Gill Gate, Askrigg, Wensleydale. No. JN 166bv.

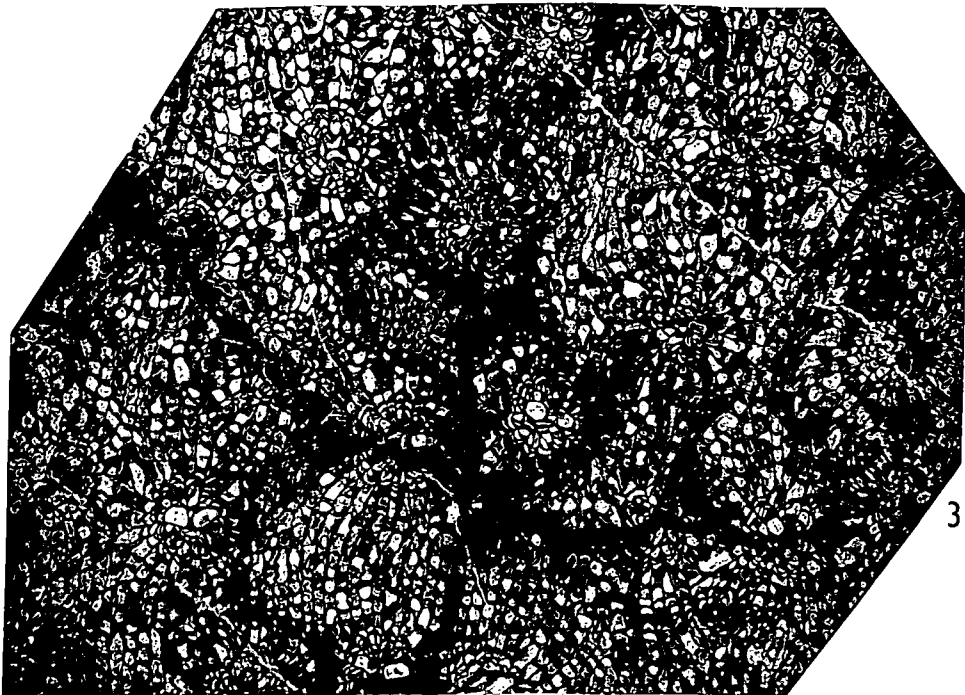

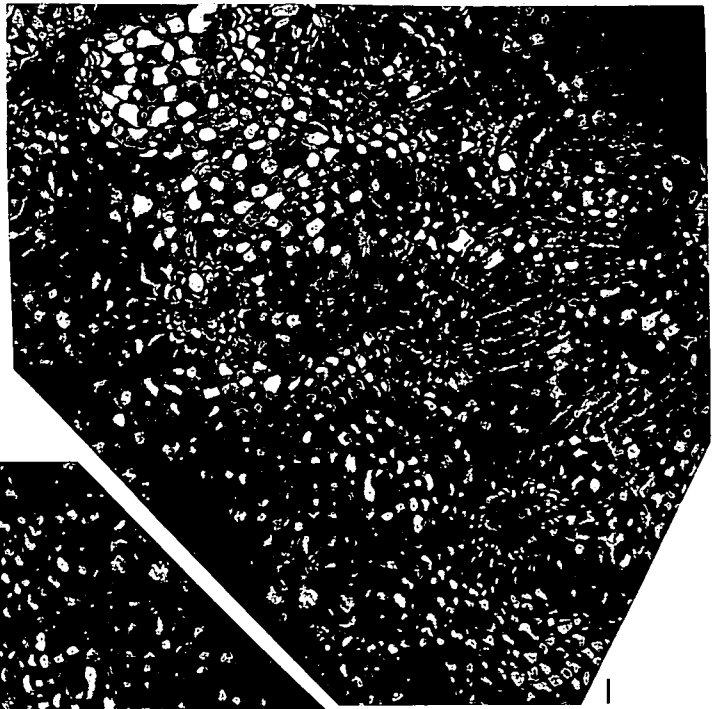


PLATE 54

Fig. 1. O.p.placenta(McCoy). Base of Middle Limestone, The Mount,
Wensley, Wensleydale. No. JN 179di.

Fig. 2. O.p.placenta(McCoy). Single Post Limestone, Weardale.
No. JN 131ai.


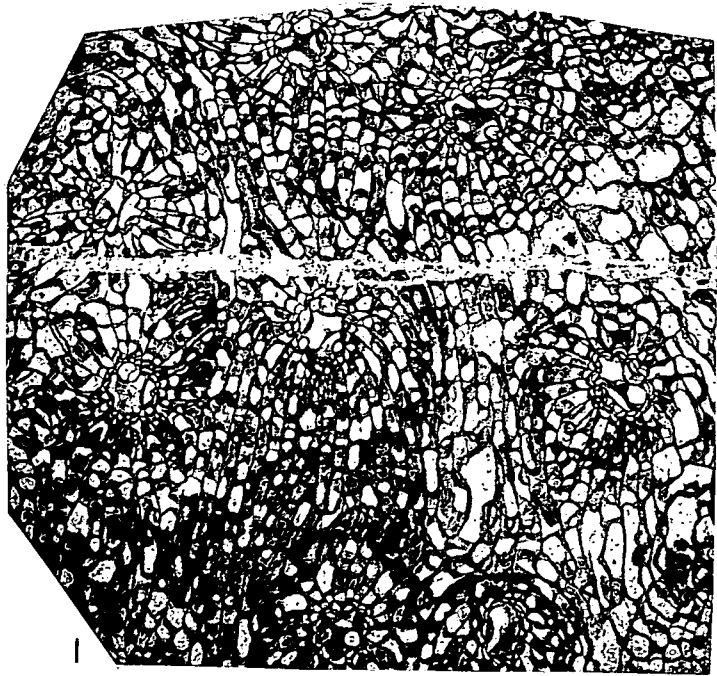


PLATE 55

- Fig. 1. O.p.garwoodi Hudson. Middle Limestone, Quarry E. of Sar Gill Gate, Askrigg, Wensleydale. No. BMR 26498, British Museum, London. Fig'd Hudson, 1929, p.449, pl.2, fig.1b. Holotype.
- Fig. 2. O.p.garwoodi Hudson. Tyne Bottom Limestone, Moor House Reserve, Upper Teesdale. No. JN 118ai.
- Fig. 3. O.p.garwoodi Hudson. Simonstone Limestone, Arn Gill, Askrigg, Wensleydale. No. JN 146aii.

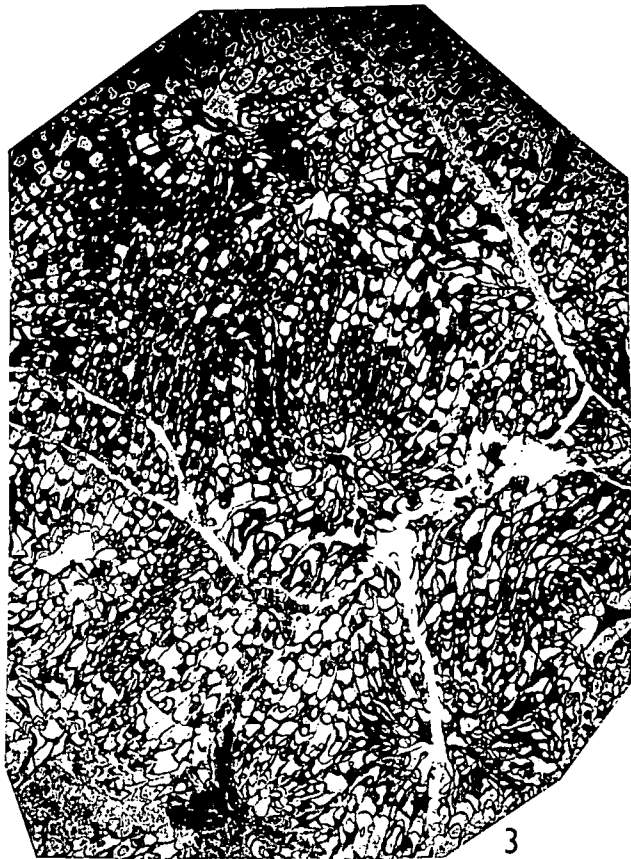
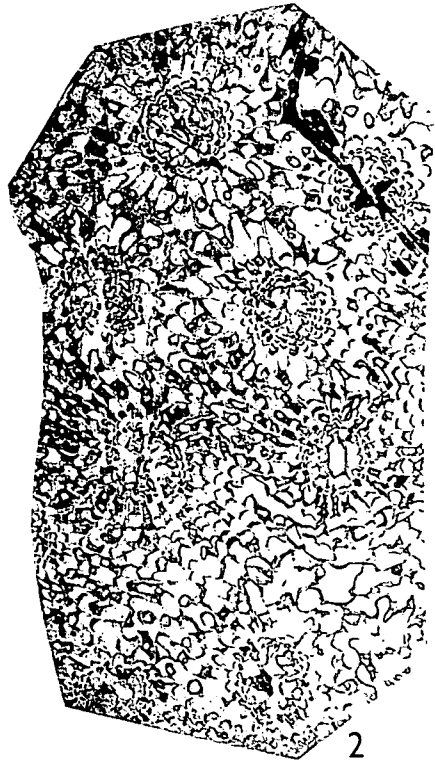
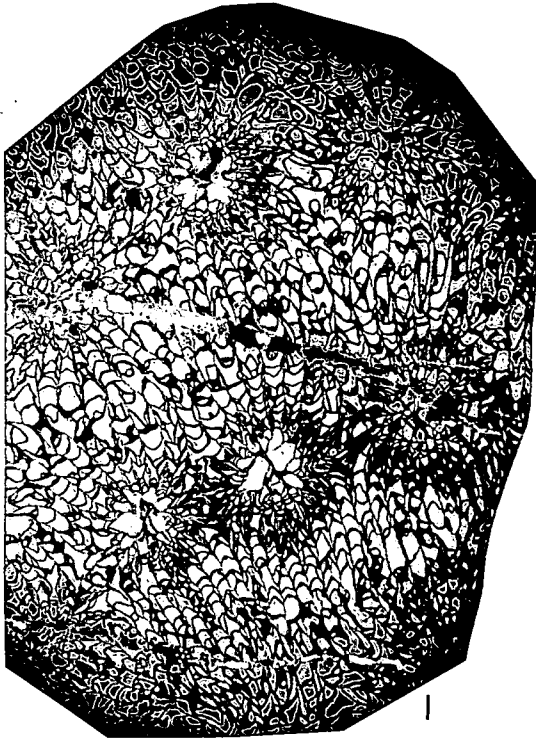


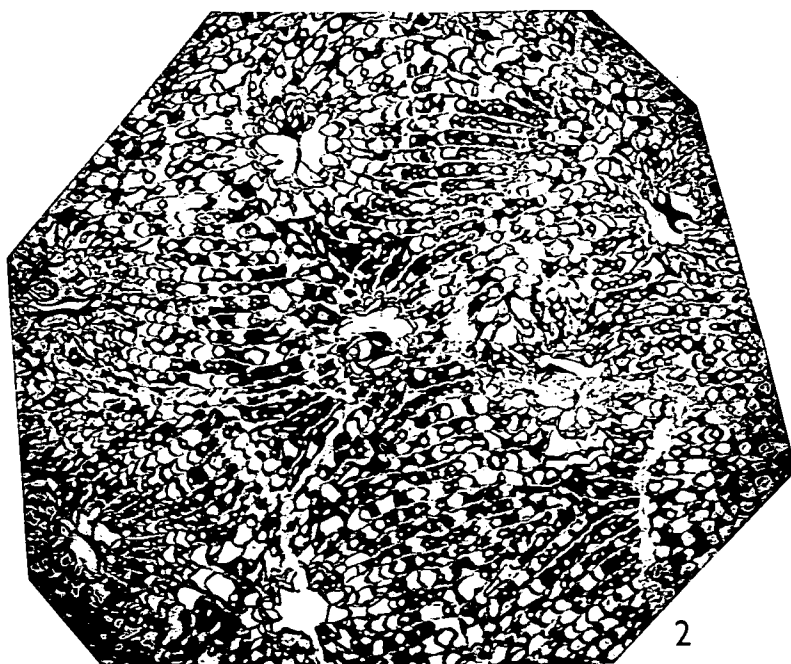
PLATE 56

Fig. 1. O.p.garwoodi Hudson. Middle Limestone, Mill Gill,
Askrigg, Wensleydale. No. JN 140gii.

Fig. 2. O.p.garwoodi Hudson. Middle Limestone, Mill Gill,
Askrigg, Wensleydale. No. JN 140gi.



1



2

PLATE 57

- Fig. 1. O. sera sp. nov. Fourth Limestone, 'junceum' bed, Broughton Craggs Quarries, N.W. of Papcastle Railway Station, Great Broughton, Cumbria. No. BMR 26510, British Museum, London. Fig'd Hudson, 1929, p.450, pl.2, fig.3. Holotype.
- Fig. 2. O. sera sp. nov. Base of Middle Limestone, Crag Sike, Swaledale. No. JN 174biii.

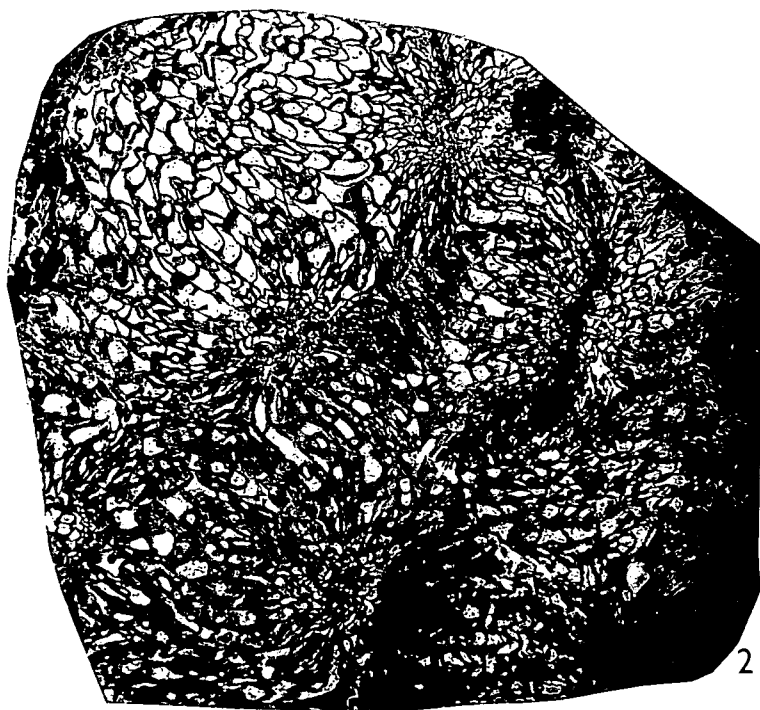
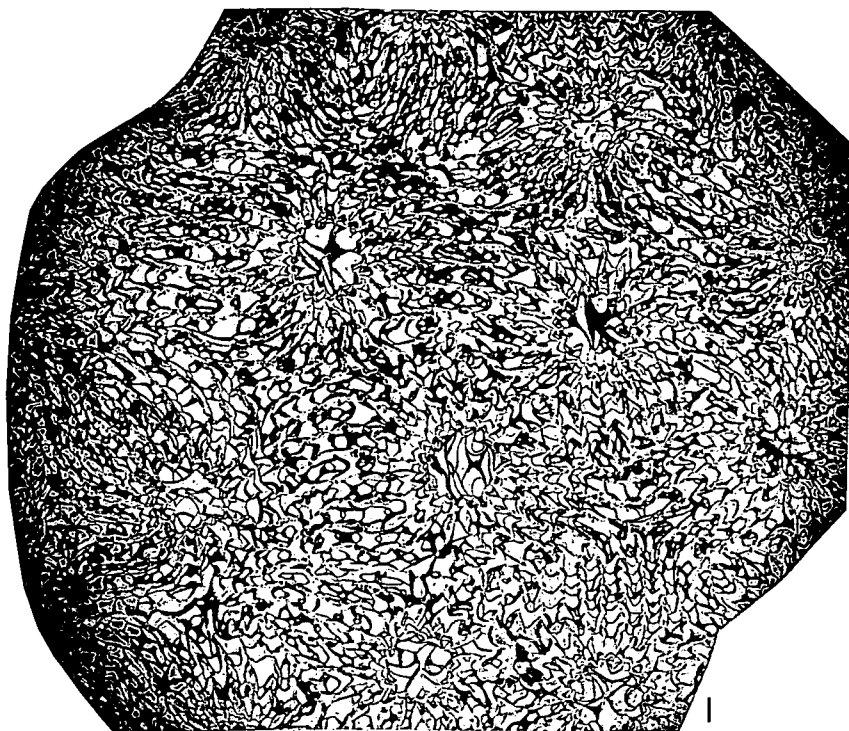


PLATE 58

Fig. 1. O. sera sp. nov. Base of Middle Limestone, Crag Sike,
Swaledale. No. JN 174bii.

Fig. 2. O. sera sp. nov. Base of Middle Limestone, Crag Sike,
Swaledale. No. JN 174bi.




PLATE 59

- Fig. 1. O.rete Hudson. Middle Limestone, Whernside Pasture,
Great Whernside, Kettlewell, Yorkshire. No. BMR 26496,
British Museum, London. Holotype.
- Fig. 2. O.rete Hudson. Middle Limestone, Nidd Valley, Lofthouse,
Yorkshire. No. JN 121ai.
- Fig. 3. O.rete Hudson. Base of Middle Limestone, The Mount,
Wensley, Wensleydale. No. JN 179hi.

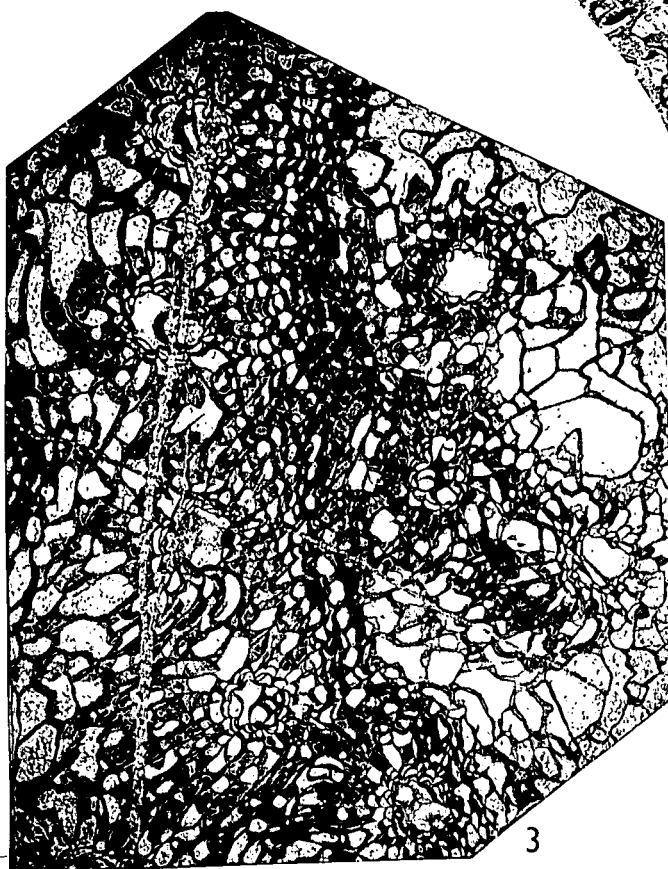
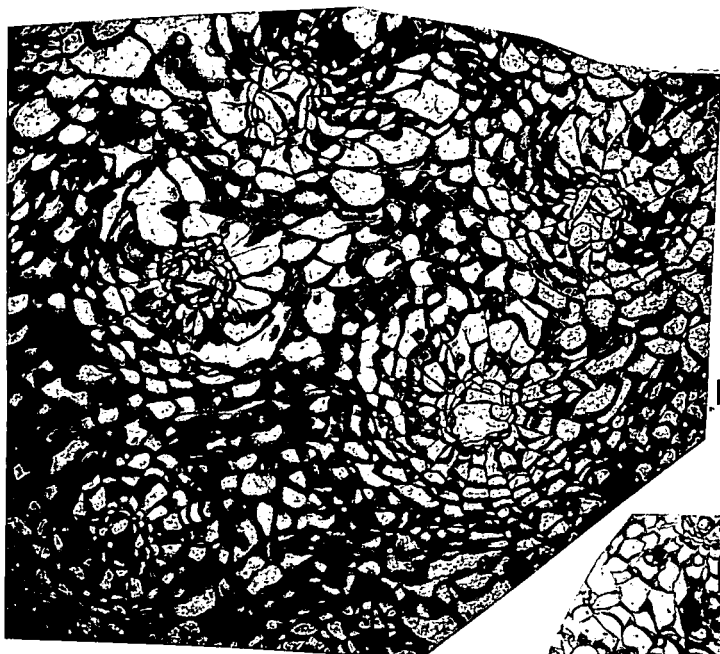


PLATE 60

- Fig. 1. O.rete Hudson. Middle Limestone, near lead mine, Whernside Pasture, Great Whernside, Kettlewell, Wharfedale. No. JN 170aiii.
- Fig. 2. O.rete Hudson. Middle Limestone, Nidd Valley, Lofthouse, Yorkshire. No. JN 121aii.
- Fig. 3. O.rete Hudson. Base of Middle Limestone, The Mount, Wensley, Wensleydale. No. JN 179ai.

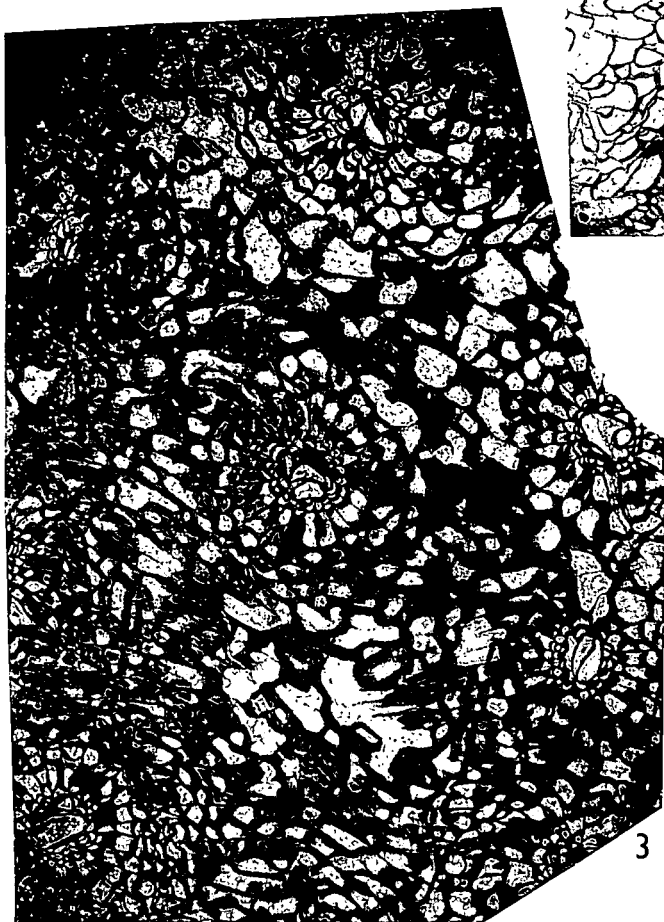
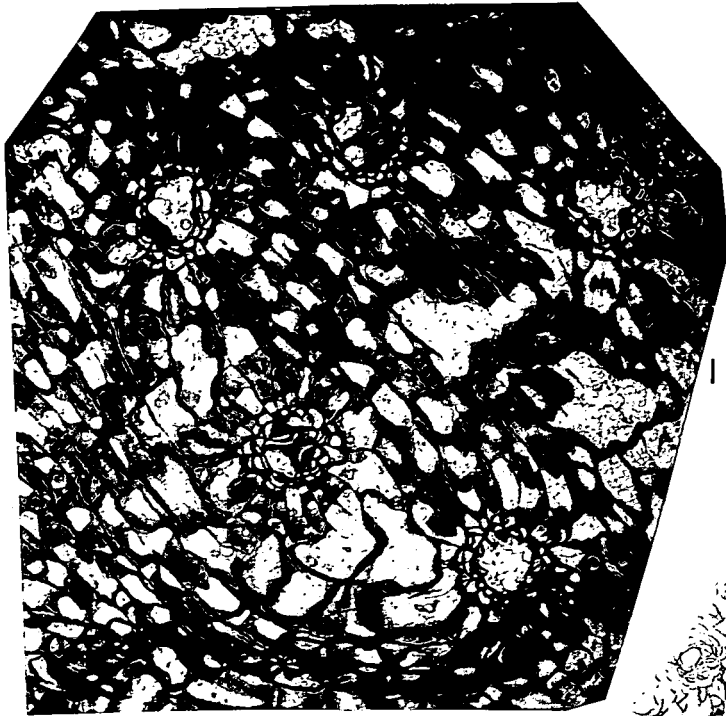
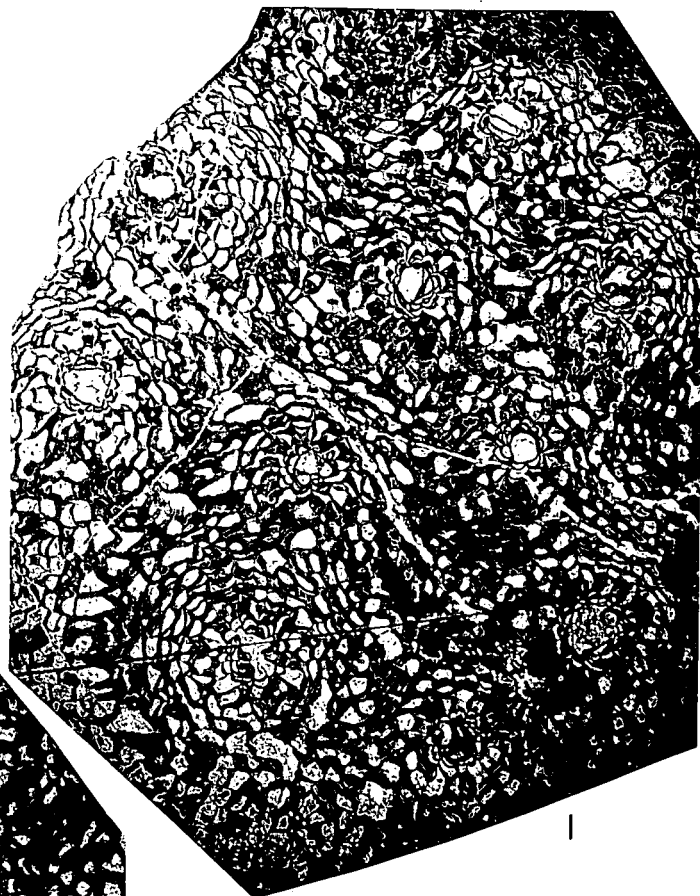


PLATE 61

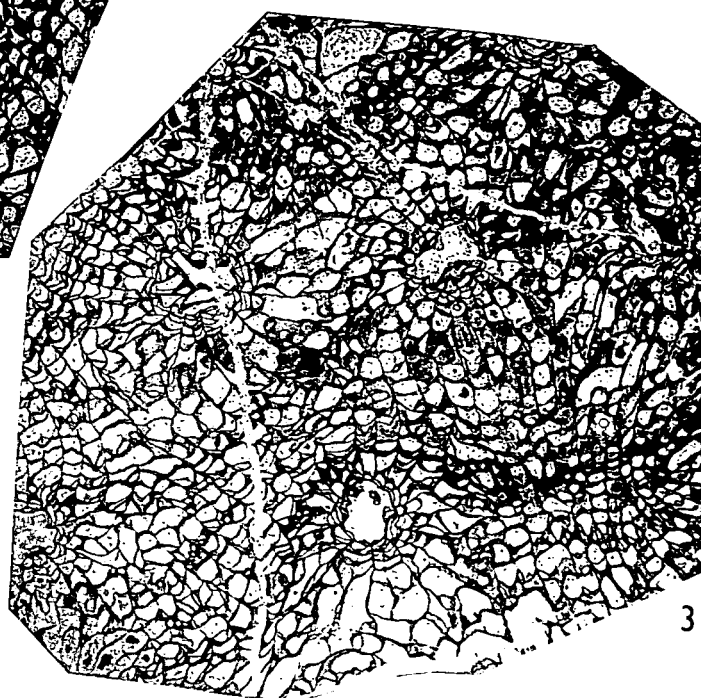
- Fig. 1. O.rete Hudson. Base of Middle Limestone, West Burton,
Wensleydale. No. JN 178fiv.
- Fig. 2. O.rete Hudson. Base of Middle Limestone, The Mount,
Wensley, Wensleydale. No. JN 179ei.
- Fig. 3. O.rete Hudson. Base of Middle Limestone, The Mount,
Wensley, Wensleydale. No. JN 179eii.



1



2



3

PLATE 62

- Fig. 1. O.indivisa Hudson. Lower Carboniferous, Yoredalian, Orionastraea Zone, Birks Gill, High Whitaside, Low Row, Swaledale. No. BMR 25237, British Museum, London. Fig'd Hudson, 1926, p.145, pl.viii, fig.1b. Holotype.
- Fig. 2. O.indivisa Hudson. Lower Carboniferous, Yoredalian, Orionastraea Zone, Birks Gill, High Whitaside, Low Row, Swaledale. No. BMR 25236, British Museum, London. Fig'd Hudson, 1926, p.145, pl.viii, fig.1a. Holotype.
- Fig. 3. O.indivisa Hudson. Lower Carboniferous, Yoredalian, Orionastraea Zone, Birks Gill, High Whitaside, Low Row, Swaledale. No. BMR 25238, British Museum, London. Fig'd Hudson, 1926, p.145, pl.viii, fig.1c. Holotype.
- Fig. 4. O.indivisa Hudson. Toft Gate Limestone, Toft Gate Quarry, Pately Bridge, Yorkshire. No. JN 175aiii.


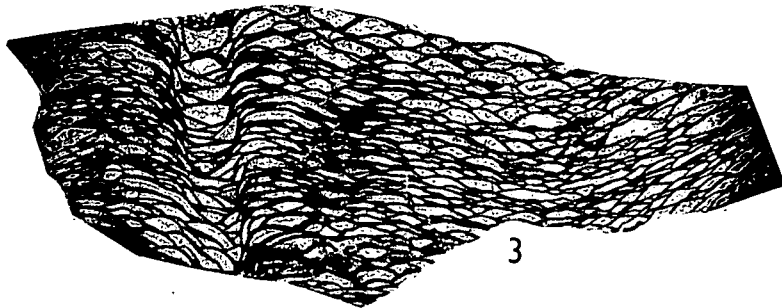


PLATE 63

- Fig. 1. H.matura sp.nov. Holotype of O.ensifer var.matura Hudson. Carboniferous Limestone boulder in shale, Black Gill Beck, Scaleber, Settle, Yorkshire. No. 622, Garwood Collection, University College, London, according to Hudson (1929, p.457). The specimen is not traceable at present. Fig'd Hudson, 1929, p.445, pl.4, fig.4. Holotype.
- Fig. 2. H.magna(Kato and Mitchell). Orionastraea band, D2 Zone, Raner Lane, Feizor, Settle, Yorkshire. No. JN 125ai.

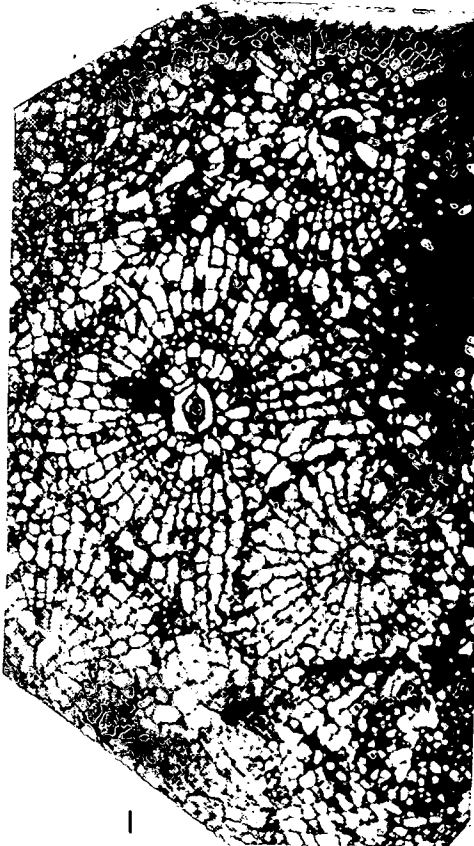


PLATE 64

- Fig. 1. H. magna (Kato and Mitchell). Orionastraea band, D2 Zone, Brunton House, Feizor, Settle, Yorkshire. No. PL 310, Garwood Collection, I.G.S. Collection, Leeds. Fig'd Kato and Mitchell, 1970, p.49, pl.13, fig.3. Holotype.
- Fig. 2. H. magna (Kato and Mitchell). Orionastraea band, D2 Zone, Brunton House, Feizor, Settle, Yorkshire. No. PL 309, Garwood Collection, I.G.S. Collection, Leeds. Fig'd Kato and Mitchell, 1970, p.49, pl.13, fig.2. Holotype.
- Fig. 3. H. magna (Kato and Mitchell). Orionastraea band, D2 Zone, Brunton House, Feizor, Settle, Yorkshire. No. PL 310, Garwood Collection, I.G.S. Collection, Leeds. Fig'd Kato and Mitchell, 1970, p.49, pl.13, fig.3. Holotype.

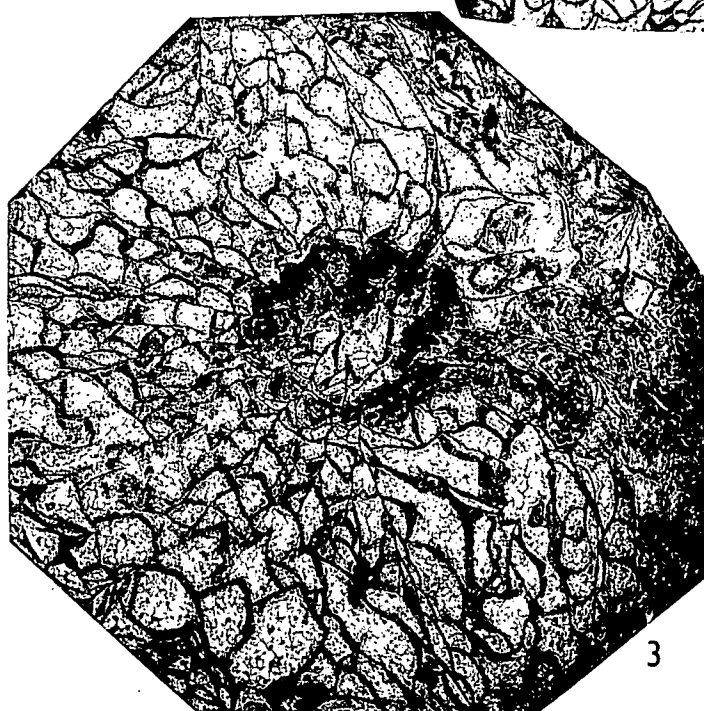
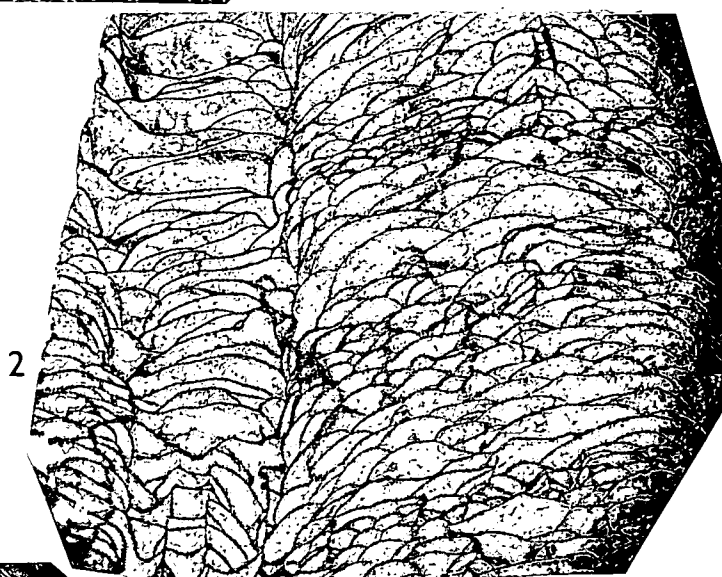
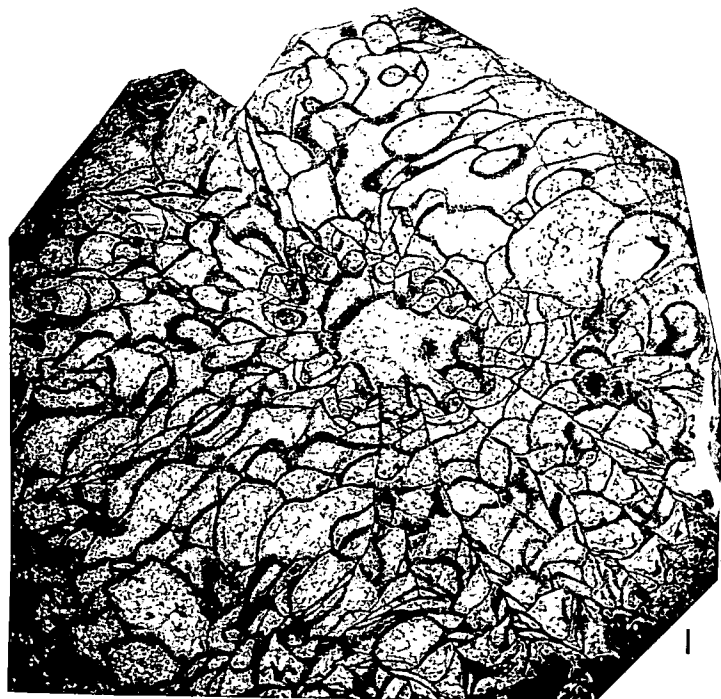


PLATE 65

- Fig. 1. A. senex Hill. Superior Beds, Upper Limestone Series, Old Quarry, Glencart, Dalry, Scotland. No. RSM 1911.62.2120, Neilson Collection, Royal Scottish Museum, Edinburgh. Fig'd Hill, 1940, p.193, pl.xi, fig.9 and 10. Holotype. X2.
- Fig. 2. A. senex Hill. Superior Beds, Upper Limestone Series, Old Quarry, Glencart, Dalry, Scotland. No. RSM 1911.62.2120, Neilson Collection, Royal Scottish Museum, Edinburgh. Fig'd Hill, 1940, p.193, pl.xi, fig.9 and 10. Holotype. X2.
- Fig. 3. A. senex Hill. Harlow Hill Limestone, Harlow Hill, Northumberland. No. PF 1910, I.G.S. Collection, Leeds. Fig'd Smith, 1943, pl.ix, fig.6.

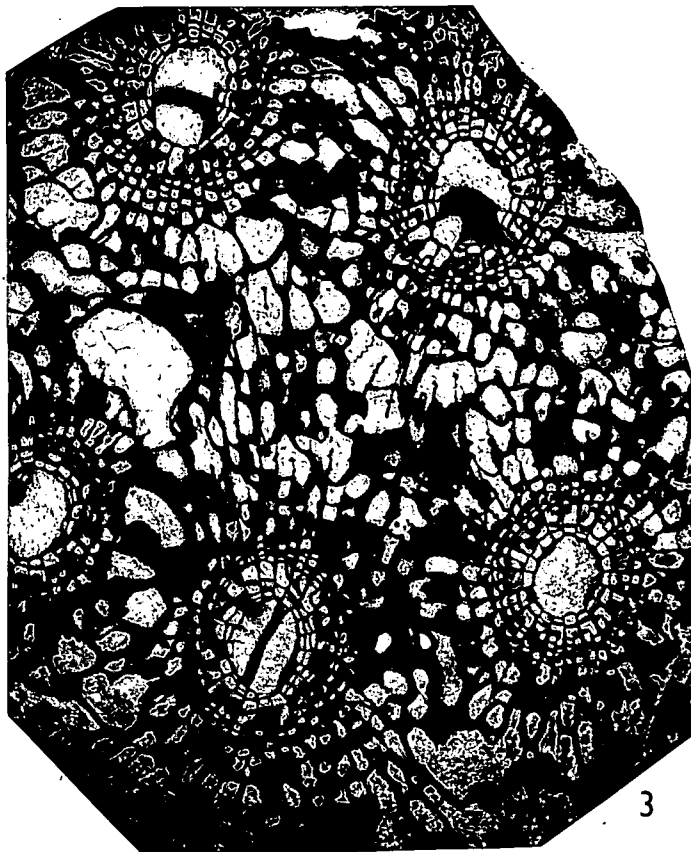



PLATE 66

- Fig. 1. A.botanica sp.nov. Botany Limestone, Botany, Romaldkirk,
Co. Durham. No. JN 61biii. Holotype.
- Fig. 2. A.botanica sp.nov. Botany Limestone, Botany, Romaldkirk,
Co. Durham. No. JN 61bii. Holotype.
- Fig. 3. A.botanica sp.nov. Botany Limestone, Botany, Romaldkirk,
Co. Durham. No. JN 61bi. Holotype.
- Fig. 4. A.botanica sp.nov. Botany Limestone, Botany, Romaldkirk,
Co. Durham. No. JN 61ei.

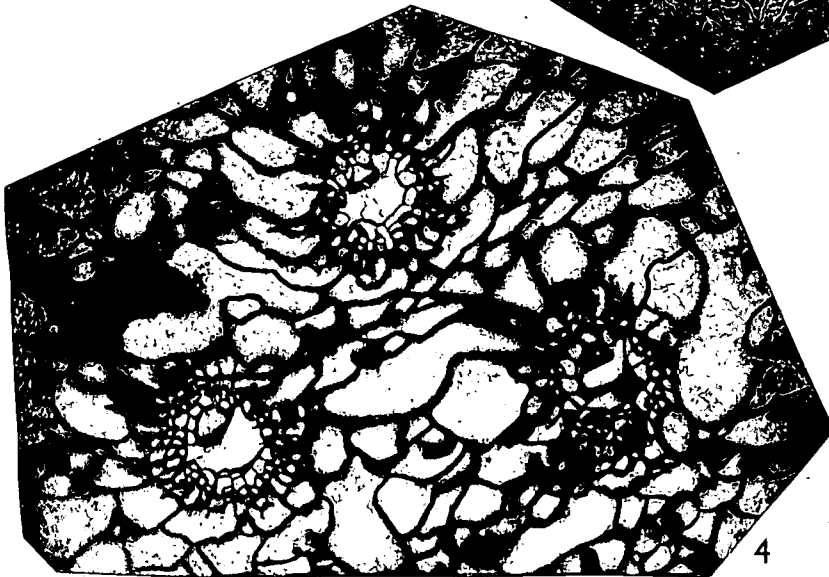
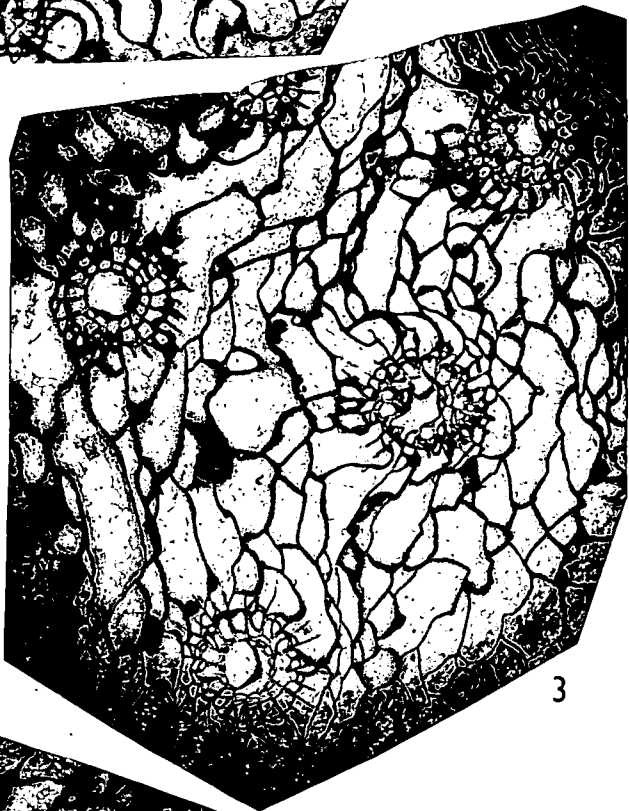
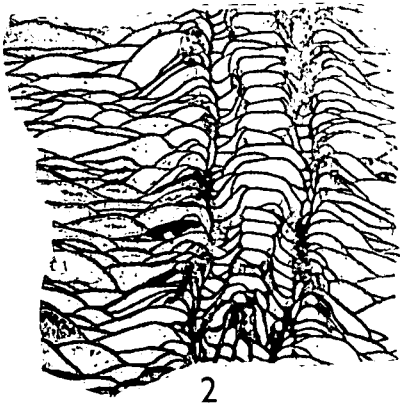
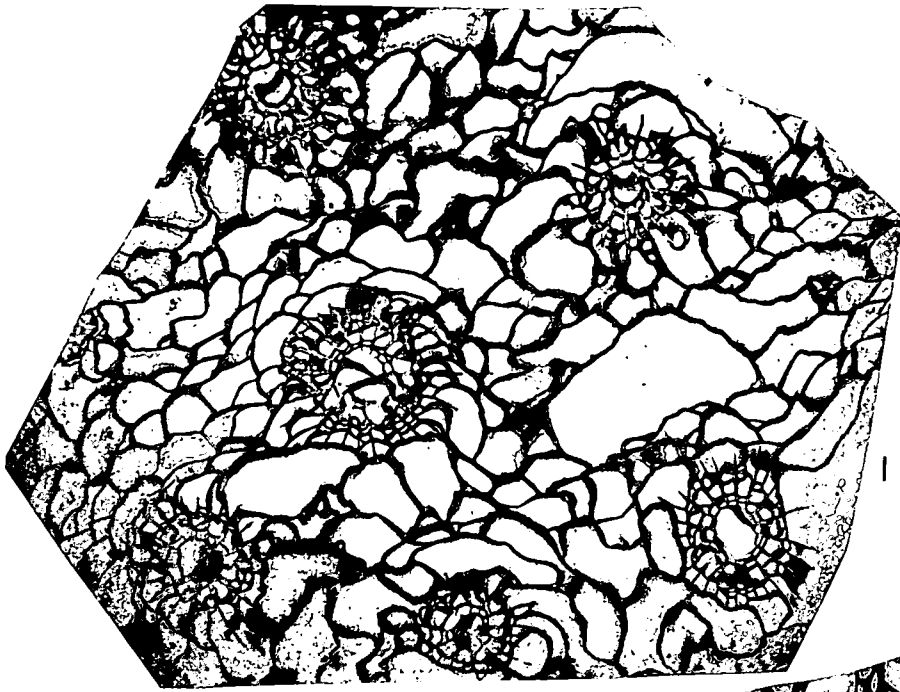


PLATE 67

- Fig. 1. A.botanica sp.nov. Botany Limestone, Botany, Romaldkirk,
Co. Durham. No. JN 61ei.
- Fig. 2. A.botanica sp.nov. Botany Limestone, Botany, Romaldkirk,
Co. Durham. No. JN 61dii.
- Fig. 3. A.botanica sp.nov. Botany Limestone, Botany, Romaldkirk,
Co. Durham. No. JN 61di.
- Fig. 4. A.botanica sp.nov. Botany Limestone, Botany, Romaldkirk,
Co. Durham. No. JN 61diii.

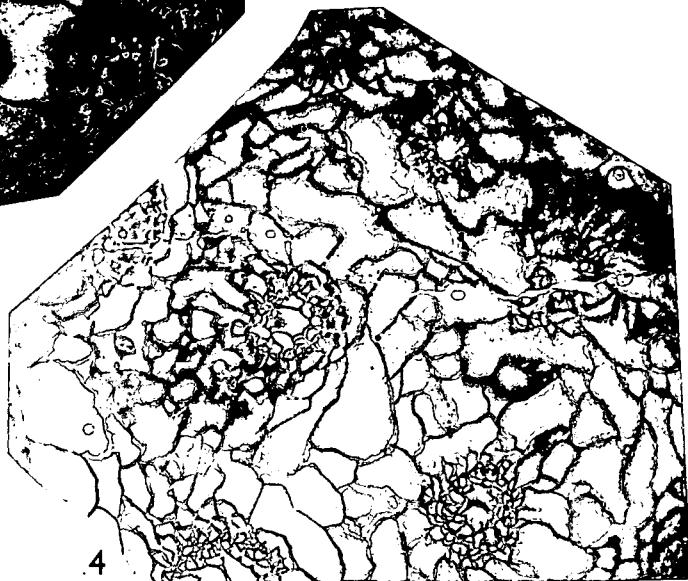
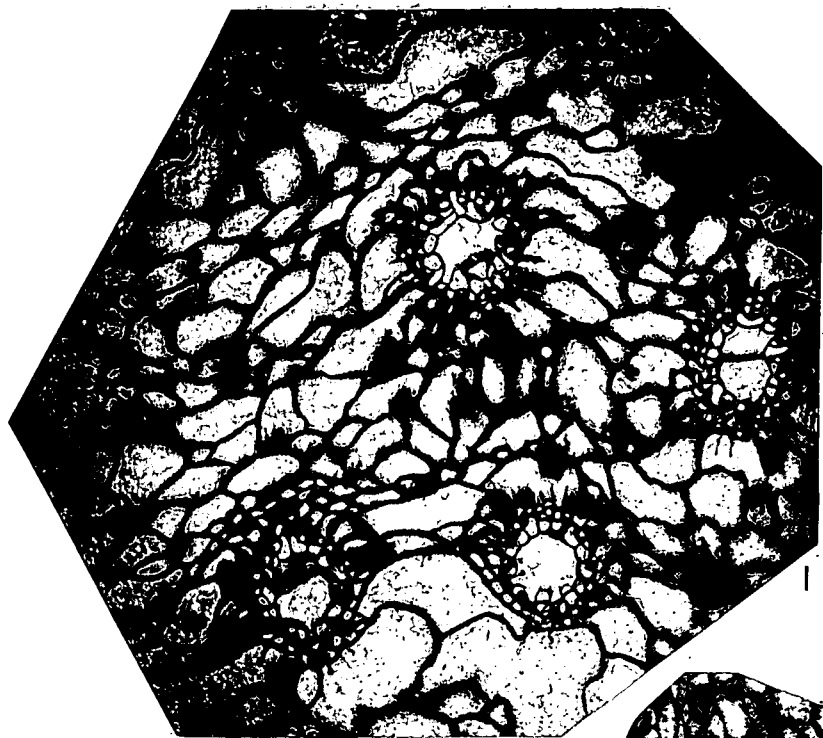


PLATE 68

- Fig. 1. A.rotiformis rotiformis Smith. Harlow Hill Limestone,
Harlow Hill, Northumberland. No. SMA 1802c, Sedgwick
Museum, Cambridge. Holotype.
- Fig. 2. A.rotiformis rotiformis Smith. Botany Limestone, Botany
Ridge, Romaldkirk, Co. Durham. No. JN 151aii.
- Fig. 3. A.rotiformis rotiformis Smith. Harlow Hill Limestone,
Harlow Hill, Northumberland. No. JN 153ai.
- Fig. 4. A.rotiformis rotiformis Smith. Harlow Hill Limestone,
Harlow Hill, Northumberland. No. JN 150aii.

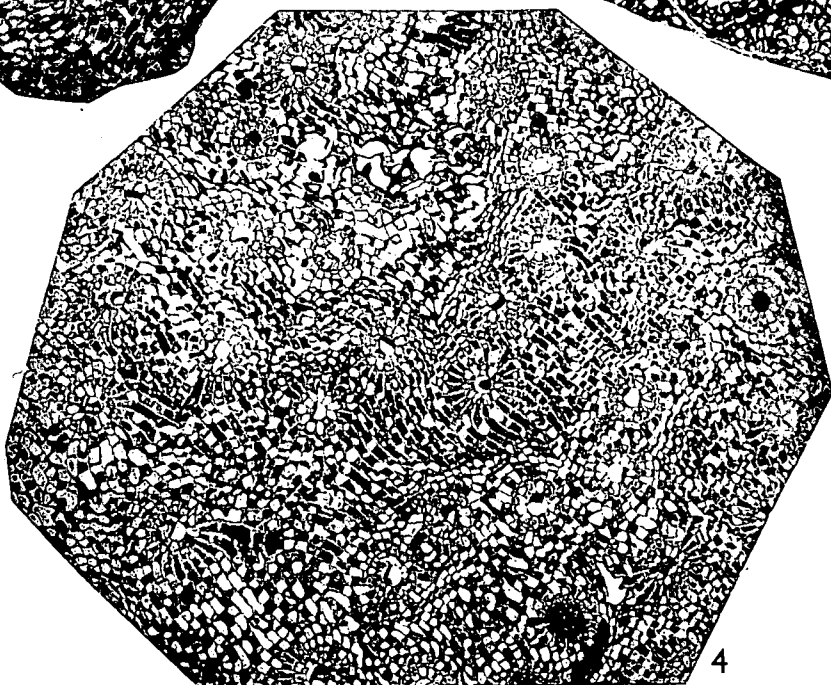
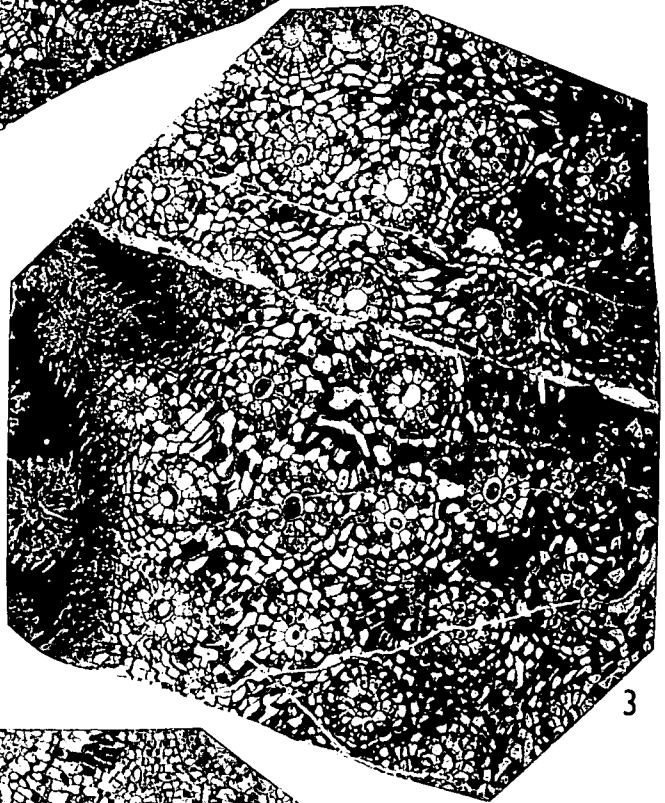



PLATE 69

- Fig. 1. A.rotiformis rotiformis Smith. Harlow Hill Limestone,
Harlow Hill, Northumberland. No. JN 17biii.
- Fig. 2. A.rotiformis rotiformis Smith. Botany Limestone, How Gill,
Botany, Romalldkirk, Co. Durham. No. JN 61avi.
- Fig. 3. A.rotiformis rotiformis Smith. Harlow Hill Limestone,
Harlow Hill, Northumberland. No. JN 17cii.

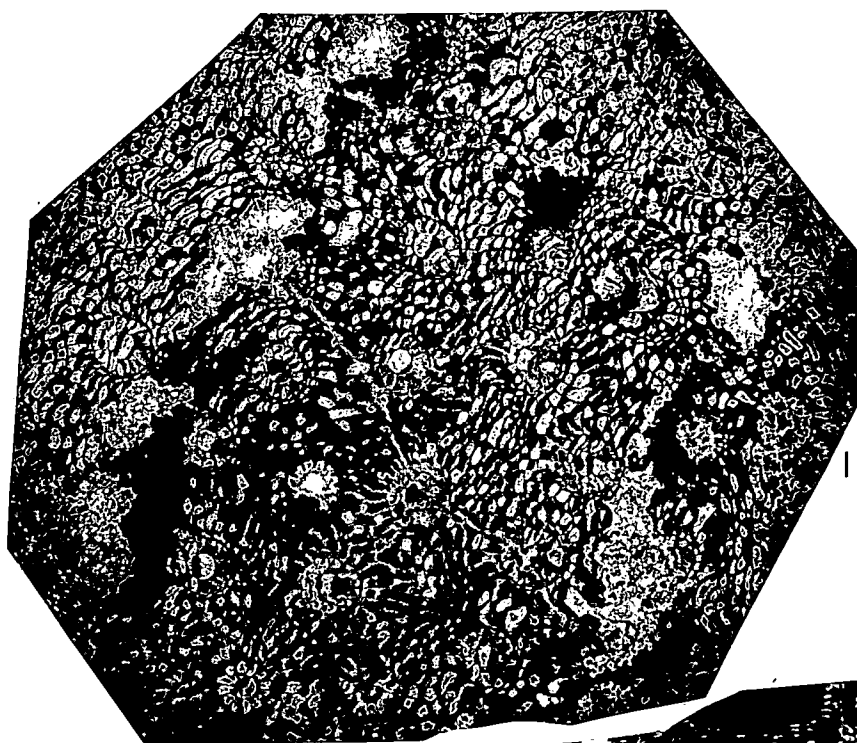


PLATE 70

- Fig. 1. A. rotiformis aphroidia Smith. Harlow Hill Limestone,
Harlow Hill, Northumberland. No. JN 116aii.
- Fig. 2. A. rotiformis aphroidia Smith. Botany Limestone, Botany
Mill, Botany, Romaldkirk, Co. Durham. No. JN 154ai.
- Fig. 3. A. rotiformis aphroidia Smith. Botany Limestone, How Gill,
Botany, Romaldkirk, Co. Durham. No. JN 61aiv.
- Fig. 4. A. rotiformis aphroidia Smith. Botany Limestone, How Gill,
Botany, Romaldkirk, Co. Durham. No. JN 61aii.
- Fig. 5. A. rotiformis aphroidia Smith. Botany Limestone, How Gill,
Botany, Romaldkirk, Co. Durham. No. JN 61aiii.




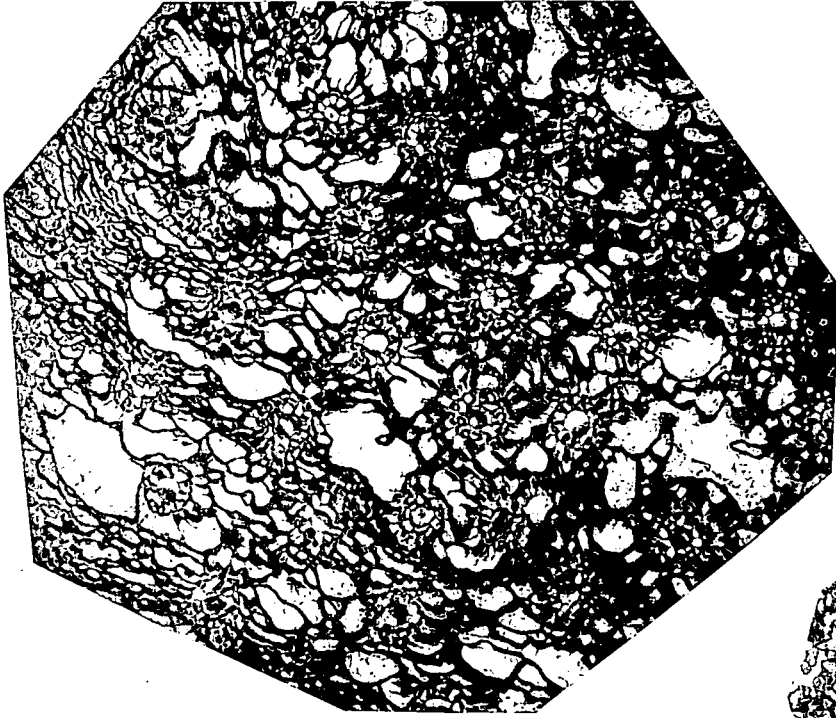


PLATE 71

F.horsfieldi(Smith and Yu). Haw Bank Limestone, Lower Syringothyris Zone, (C1), railway cutting, Bell Busk Station, Yorkshire. No. BMR 34238, British Museum, London. Cit'd Smith and Yu, 1943, p.49. Holotype.

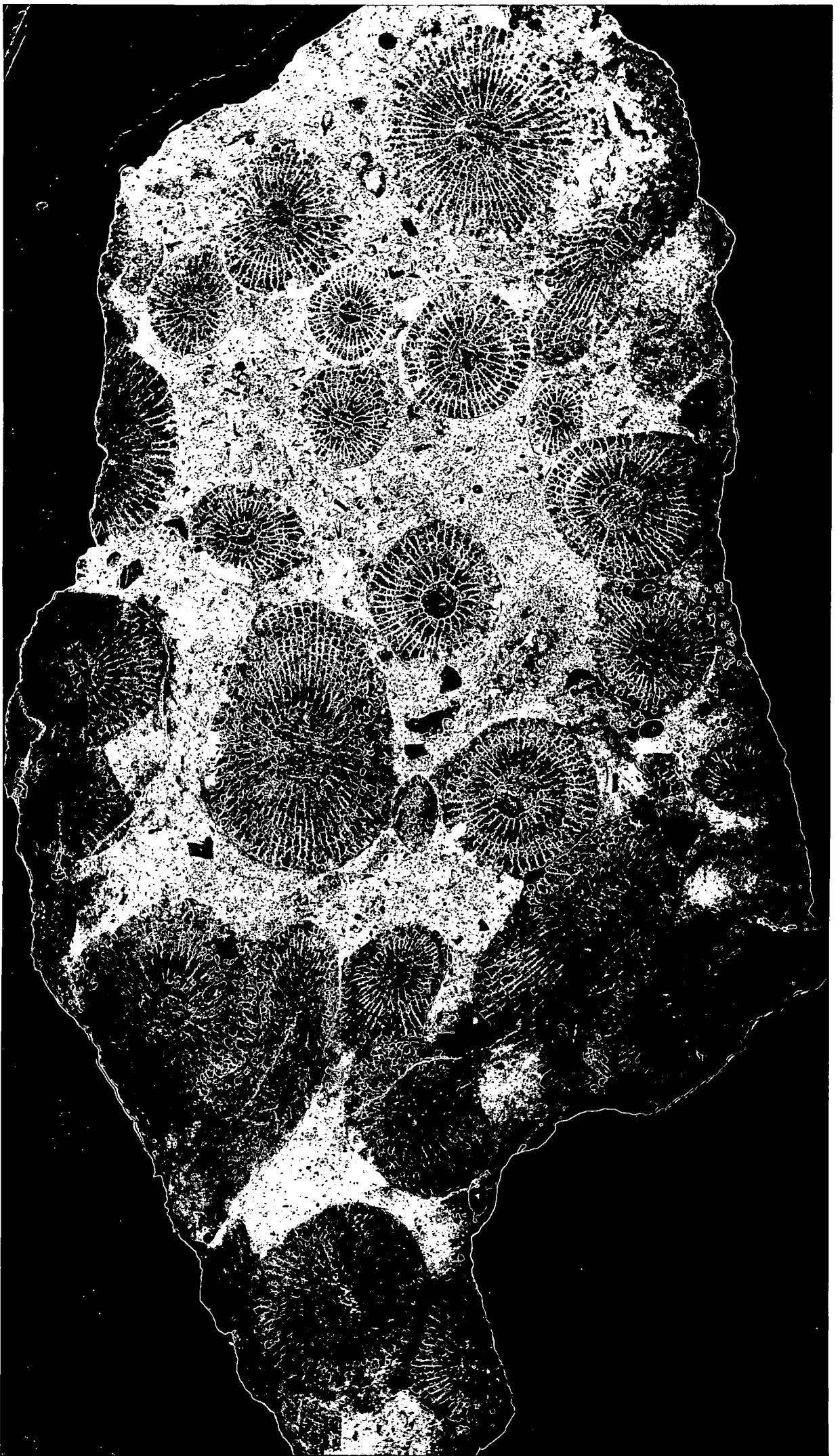
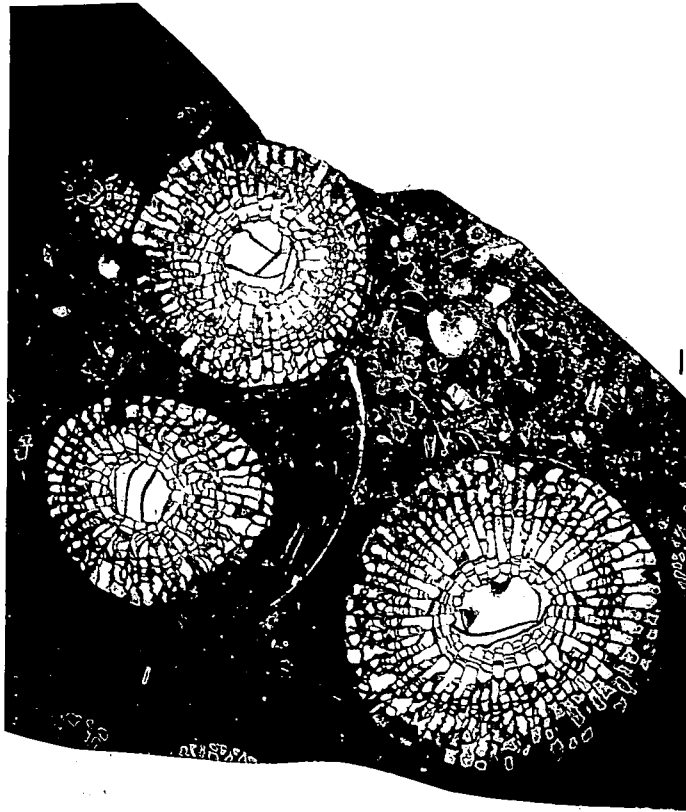


PLATE 72

- Fig. 1. F.horsfieldi(Smith and Yu). Haw Bank Limestone, Lower Syringothyris Zone (C1), railway cutting, 300 yds. W. of Bell Busk Station, Yorkshire. No. BMR 34240, British Museum, London. Fig'd Smith and Yu, 1943, p.49, pl.10, fig.3. Paratype.
- Fig. 2. F.horsfieldi(Smith and Yu). Upper Syringothyris Zone (C2), Black Rocks, Southerdown, Glamorganshire. No. BMR 30975 (Thin Section), British Museum, London. Fig'd Smith and Yu, 1943, p.49, pl.10, fig.6.



2

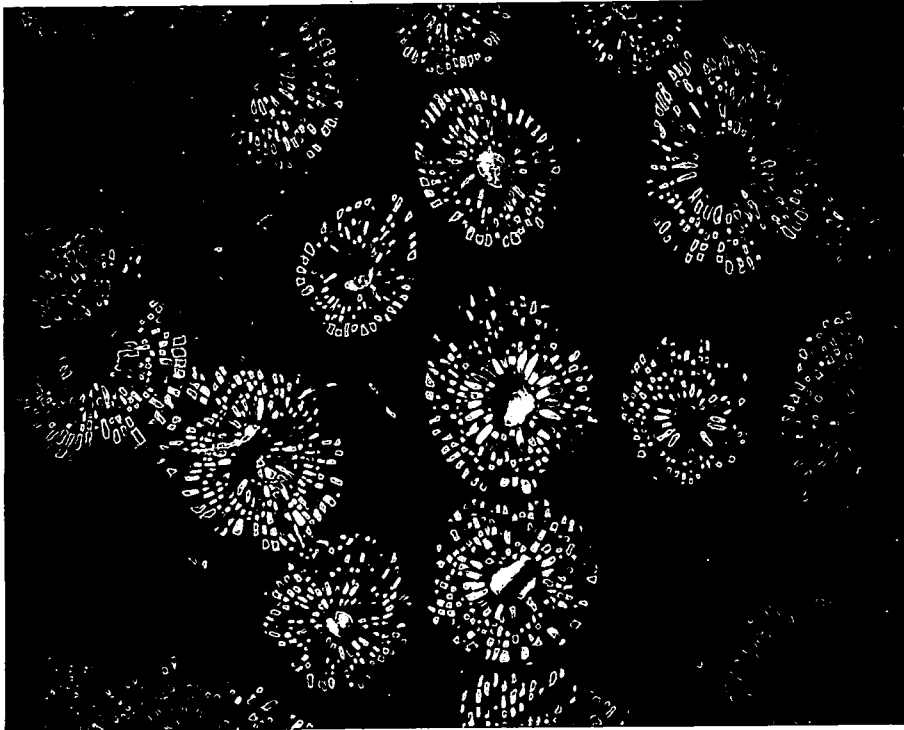


PLATE 73

F.horsfieldi(Smith and Yu). Upper Syringothyris Zone
(C2), Black Rocks, Southerdown, Glamorganshire.
No. BMR 30975 (Acetate Peel), British Museum, London. X2

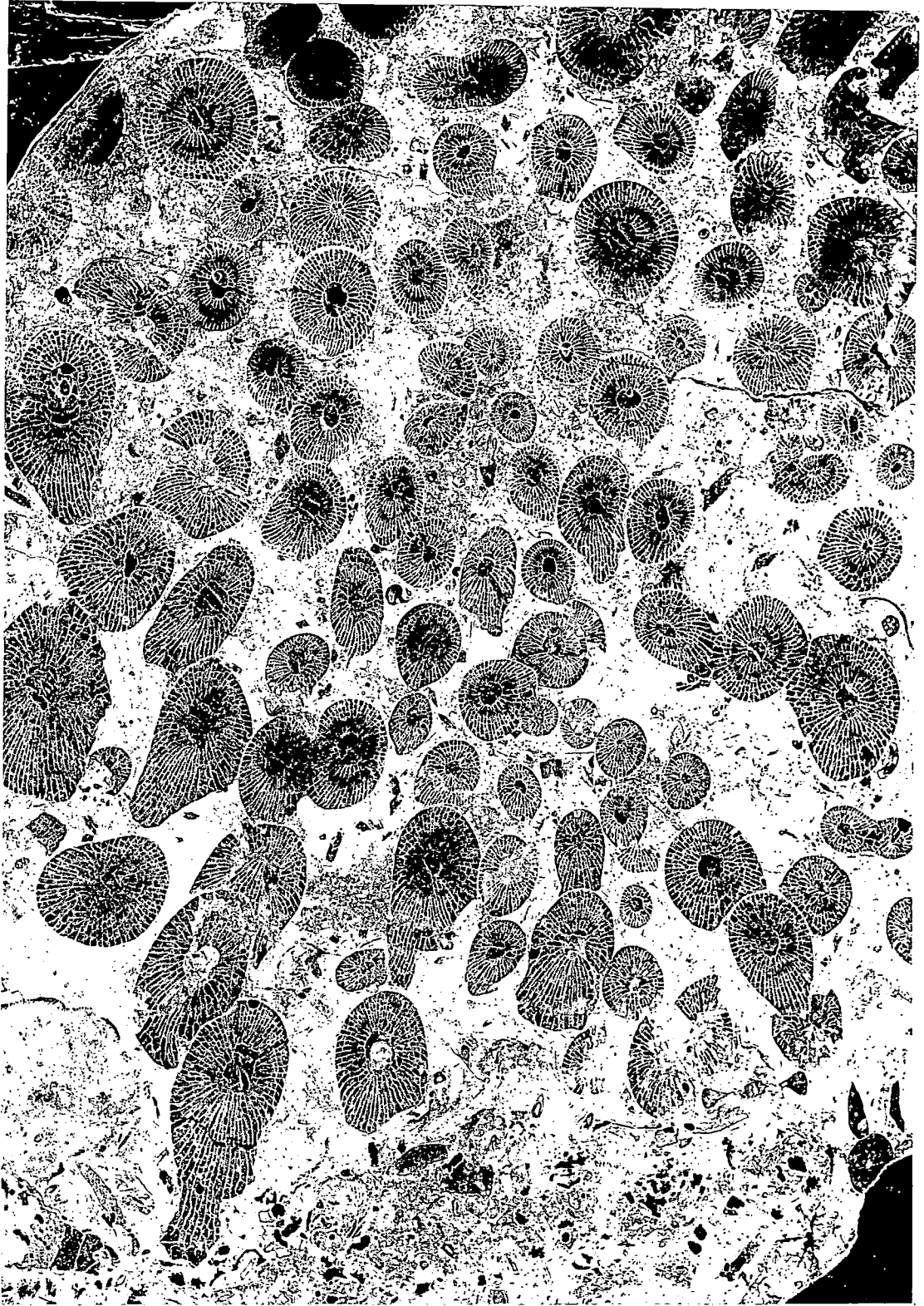


PLATE 74

- Fig. 1. F.hibernica(Clarke). Basal D1 beds, W. of Brownstown House, Co. Meath, Ireland. No. TCD 2645h, Trinity College, Dublin. Fig'd Clarke, 1966, p.222, pl.20, fig.1b. Holotype.
- Fig. 2. F.hibernica(Clarke). Basal D1 beds, W. of Brownstown House, Co. Meath, Ireland. No. TCD 2645i, Trinity College, Dublin. Fig'd Clarke, 1966, p.222, pl.20, fig.1a.
- Fig. 3. F.hibernica(Clarke). Basal D1 beds, W. of Brownstown House, Co. Meath, Ireland. No. TCD 2645h, Trinity College, Dublin. Fig'd Clarke, 1966, p.222, pl.20, fig.1b.

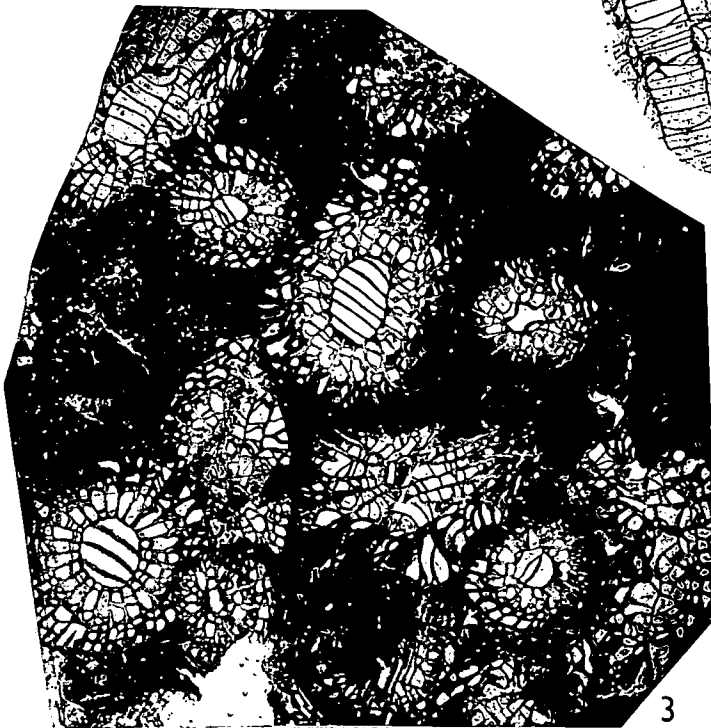



PLATE 75

F.furcata(Smith). Carboniferous Limestone, Siggate,
S.E. of Castleton, Derbyshire. No. BMR 24968,
British Museum, London. Cit'd Smith, 1925, p.490.
Paratype.

