



Durham E-Theses

The dalradian of central Donegal: An example of polyphase mid-crustal thrusting

Alsop, Geoffrey Ian

How to cite:

Alsop, Geoffrey Ian (1987) *The dalradian of central Donegal: An example of polyphase mid-crustal thrusting*, Durham theses, Durham University. Available at Durham E-Theses Online:
<http://etheses.dur.ac.uk/7081/>

Use policy

The full-text may be used and/or reproduced, and given to third parties in any format or medium, without prior permission or charge, for personal research or study, educational, or not-for-profit purposes provided that:

- a full bibliographic reference is made to the original source
- a [link](#) is made to the metadata record in Durham E-Theses
- the full-text is not changed in any way


The full-text must not be sold in any format or medium without the formal permission of the copyright holders.

Please consult the [full Durham E-Theses policy](#) for further details.

Academic Support Office, Durham University, University Office, Old Elvet, Durham DH1 3HP
e-mail: e-theses.admin@dur.ac.uk Tel: +44 0191 334 6107
<http://etheses.dur.ac.uk>

CONTENTS OF VOLUME 2

- Map 1 - Synoptic map of Dalradian stratigraphy and sedimentology.
- Map 2 - Synoptic map of D2 structures and associated shear sense.
- Map 3 - Synoptic map of D3 structures and associated shear sense.
- Map 4 - Synoptic map of D4 structures.
- Map 5 - Synoptic map of D5 structures.
- Map 6 - Synoptic map of D6 and D7 structures.
- Map 7 - Synoptic map of D8 structures.
- Map 8 - Synoptic map of D9 structures.
- Map 9 - Synoptic map of Mineral Elongation Lineations.
- Map 10 - Synoptic map of major fold traces.
- Map 11 - Map of D2 structures in the Croaghbrid area.
- Map 12 - Map of D3 structures in the Croaghbrid area.
- Map 13 - Map of geological structures in the Croveenananta area.
- Map 14 - Map of geological structures in the Gaugin Mountain area.
- Map 15 - Map of geological structures in the Slievemullagh area.
- Map 16 - Map of geological structures in the Altnapaste / Gorey Hill area.
- Map 17 - Map of geological structures in North West Ireland.
- Section 1 - Geological cross-sections adjacent to the Carnaween Fault.
- Section 2 - Geological cross-sections through the central part of the map.
- Section 3 - Geological cross-sections adjacent to the Belshade Fault.
- Rocksheets 1 - Representative specimens from the Central Donegal slide.
- Rocksheets 2 - Specimens from a traverse across the Central Donegal slide.



Acknowledgment

I would sincerely like to thank Prof. W. S. Pitcher of the University of Liverpool for the loan of his original field sheets for the area of detailed mapping.

Theris
1987/ALS



GEOLOGICAL MAP OF CENTRAL DONEGAL, IRELAND.

MAP 1 DALRADIAN STRATIGRAPHY AND BEDDING

DALRADIAN SUPERGROUP

- Killileer Quartzite
- Termon Pelite / Lough Eske Psammite
- Boutypatrick Grit
- Croaghbrigid Pelite
- Tectonic slide
- Reelian Formation
- Gauguin Quartzite
- Port Askaig Tillite
- Croveenananta Formation

STRUCTURAL SYMBOLS

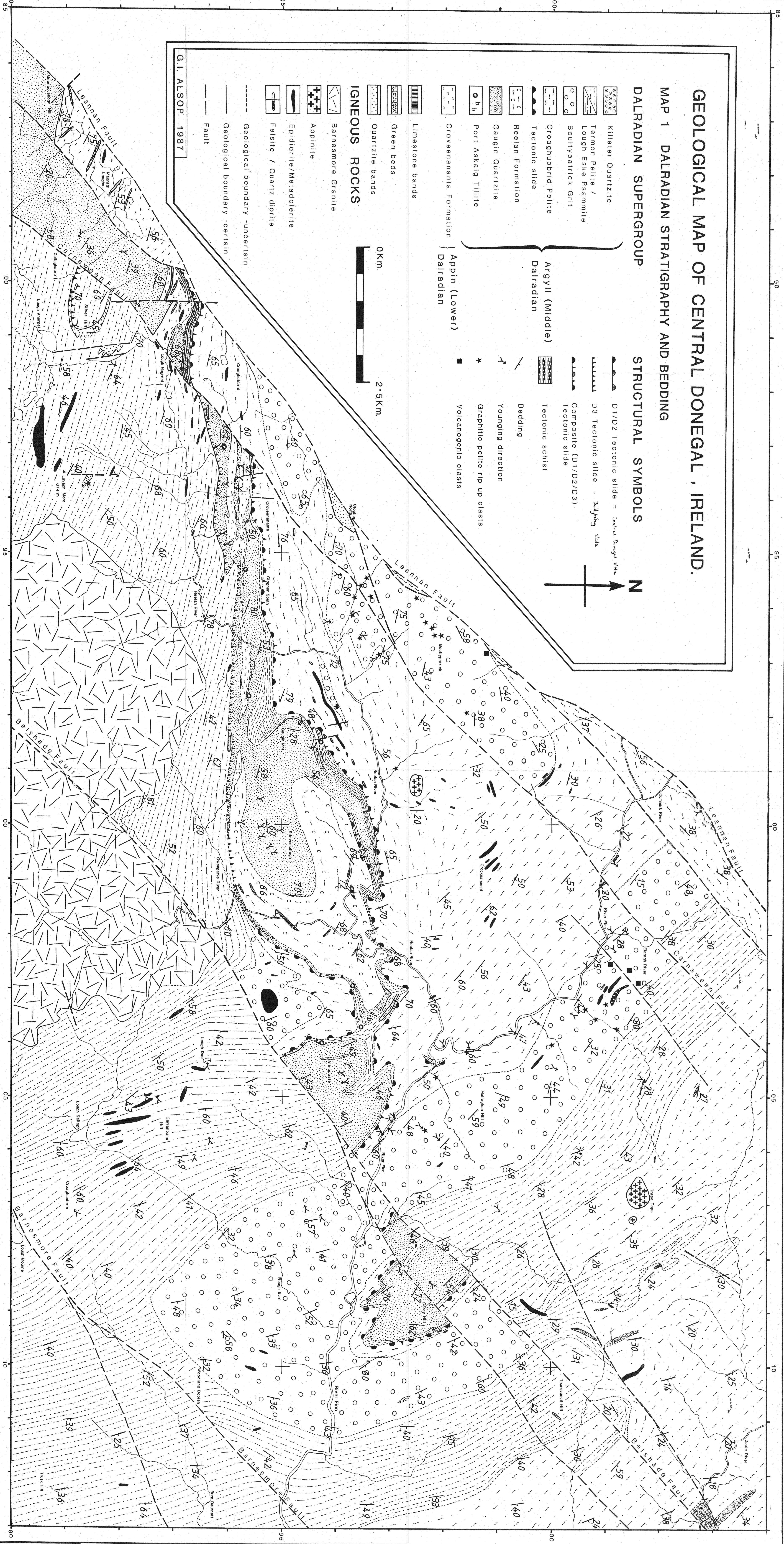
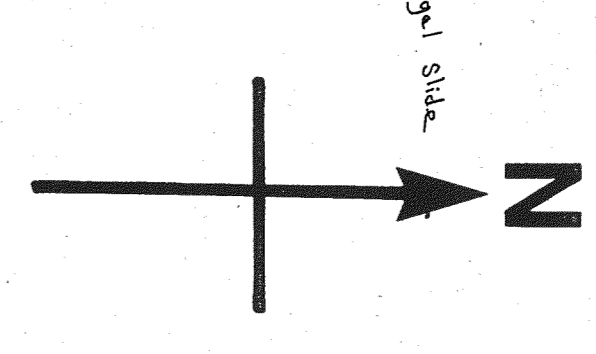

- D1/D2 Tectonic slide = Central Donegal Slide
- D3 Tectonic slide = Ballyshay Slide
- Composite (D1/D2/D3) Tectonic slide
- Tectonic schist
- Bedding
- Younging direction
- Graphitic pelite rip up clasts
- Volcanogenic clasts

IGNEOUS ROCKS

- Limestone bands
- Green beds
- Quartzite bands
- Barnesmore Granite
- Apatite
- Epidiorite/Metadiorite
- Felsite / Quartz diorite

- Geological boundary - uncertain
- Geological boundary - certain
- Fault

G.I. ALSOP 1987



GEOLOGICAL MAP OF CENTRAL DONEGAL, IRELAND.

MAP 2 SYNOPSIS OF D2 STRUCTURES

DALRADIAN SUPERGROUP

- Killeter Quartzite
- Termon Pelite / Lough Eske Psammite
- Boultypatrick Grit
- Croaghbruid Pelite
- Tectonic slide
- Reelan Formation
- Gaugin Quartzite
- Port Askaig Tuffite
- Croveenananta Formation

Argyll (Middle) Dalradian

- D1/D2 Tectonic slide - Central Donegal slide
- D3 Tectonic slide - Ballybeg slide
- Composite (D1/D2/D3) Tectonic slide
- Tectonic schist
- S2 (with vergence)
- S2/S3 (with vergence)
- B2 Lineations (with vergence)
- B2/B3 Lineations (with vergence)
- D2 Shear sense (with downshear)
- F2 Axial trace

Appin (Lower) Dalradian

- (downward closing)
- (upward closing)

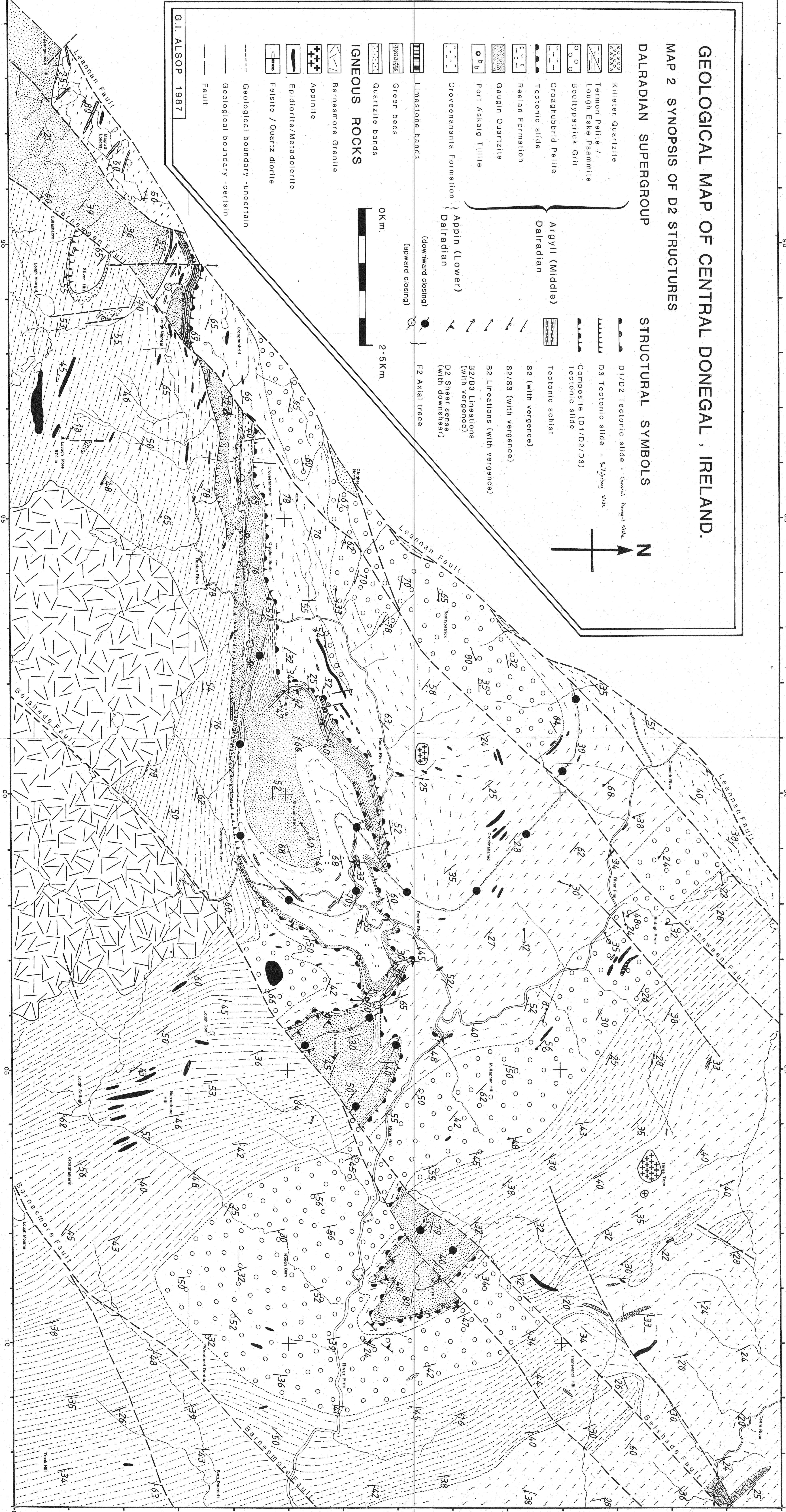
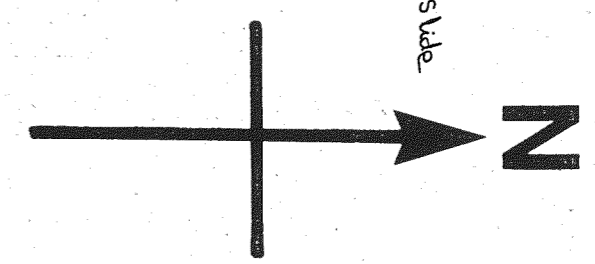

- Limestone bands
- Green beds
- Quartzite bands

IGNEOUS ROCKS

- Barnesmore Granite
- Appinite
- Epidiorite/Metadiorite
- Felsite / Quartz diorite

- Geological boundary - uncertain
- Geological boundary - certain
- Fault

G.I. ALSOP 1987



GEOLOGICAL MAP OF CENTRAL DONEGAL, IRELAND.

MAP 3 SYNOPSIS OF D3 STRUCTURES

DALRADIAN SUPERGROUP

- Killeter Quartzite
- Termon Pelite / Lough Eske Psemmite
- Boultypatrick Grit
- Croaghubbirid Pelite
- Tectonic slide
- Reelan Formation
- Gauguin Quartzite
- Port Askaig Tiltite
- Crovenananta Formation

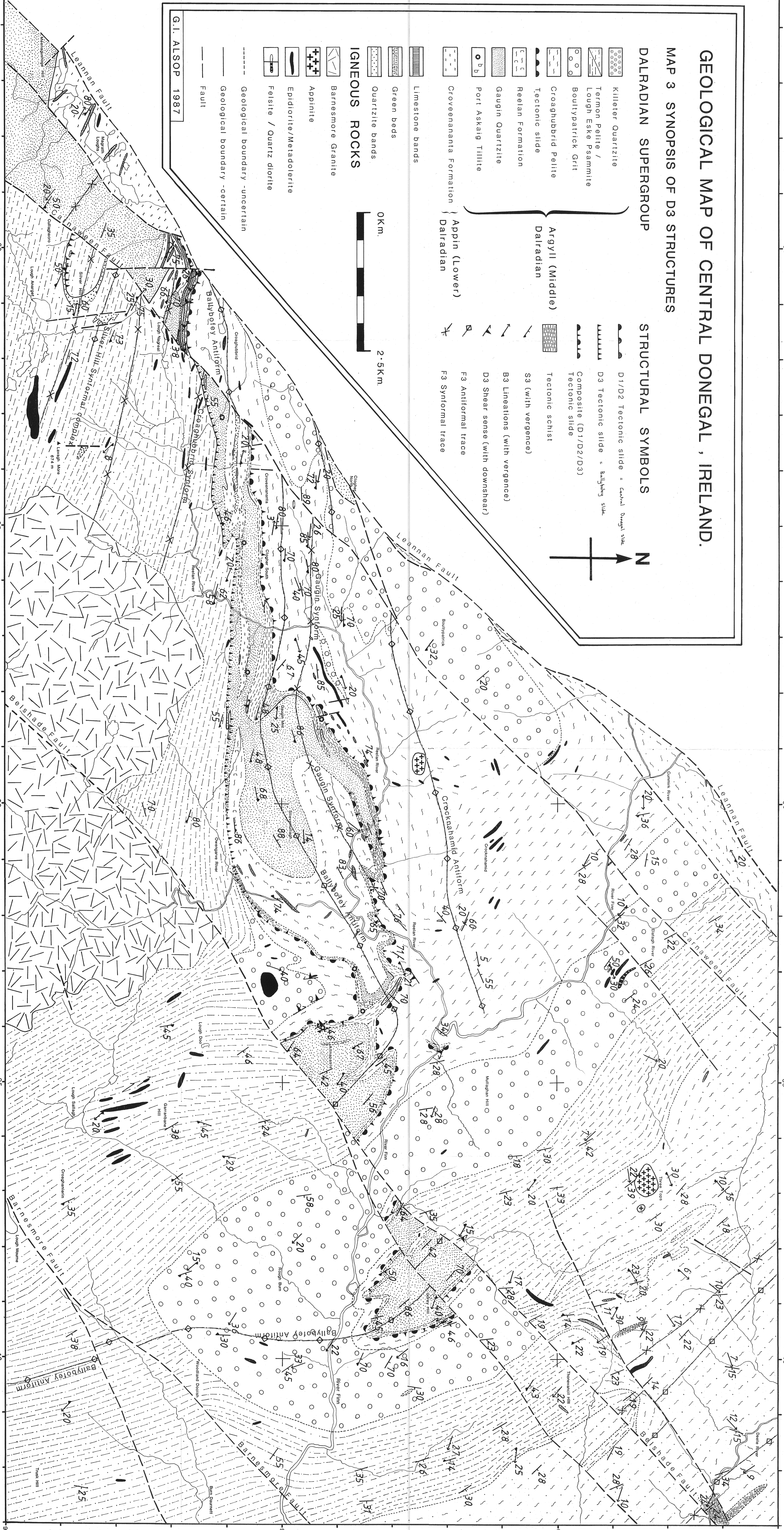
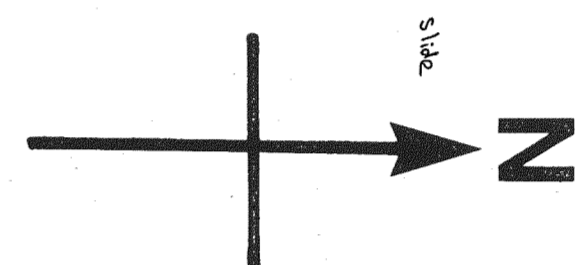

- D1/D2 Tectonic slide = Central Donegal slide
- D3 Tectonic slide = Ballybeggy slide
- Composite (D1/D2/D3) Tectonic slide
- Tectonic schist
- S3 (with vergence)
- B3 Lineations (with vergence)
- D3 Shear sense (with downshear)
- F9 Antiformal trace
- F3 Synformal trace

IGNEOUS ROCKS

- Green beds
- Quartzite bands
- Barnesmore Granite
- Appinite
- Epidiorite/Metadiorite
- Felsite / Quartz diorite

- Geological boundary - uncertain
- Geological boundary - certain
- Fault

G.I. ALSOP 1987



GEOLOGICAL MAP OF CENTRAL DONEGAL, IRELAND.

MAP 4 SYNOPSIS OF D4 STRUCTURES

DALRADIAN SUPERGROUP

- Killeter Quartzite
 - Termon Pelite / Lough Eske Psammite
 - Boulypatrick Grit
 - Croaghshrubrid Pelite
 - Tectonic slide
 - Reelan Formation
 - Gauguin Quartzite
 - Port Askaig Tillite
 - Croveenanania Formation
- Appin (Lower)
Dalradian

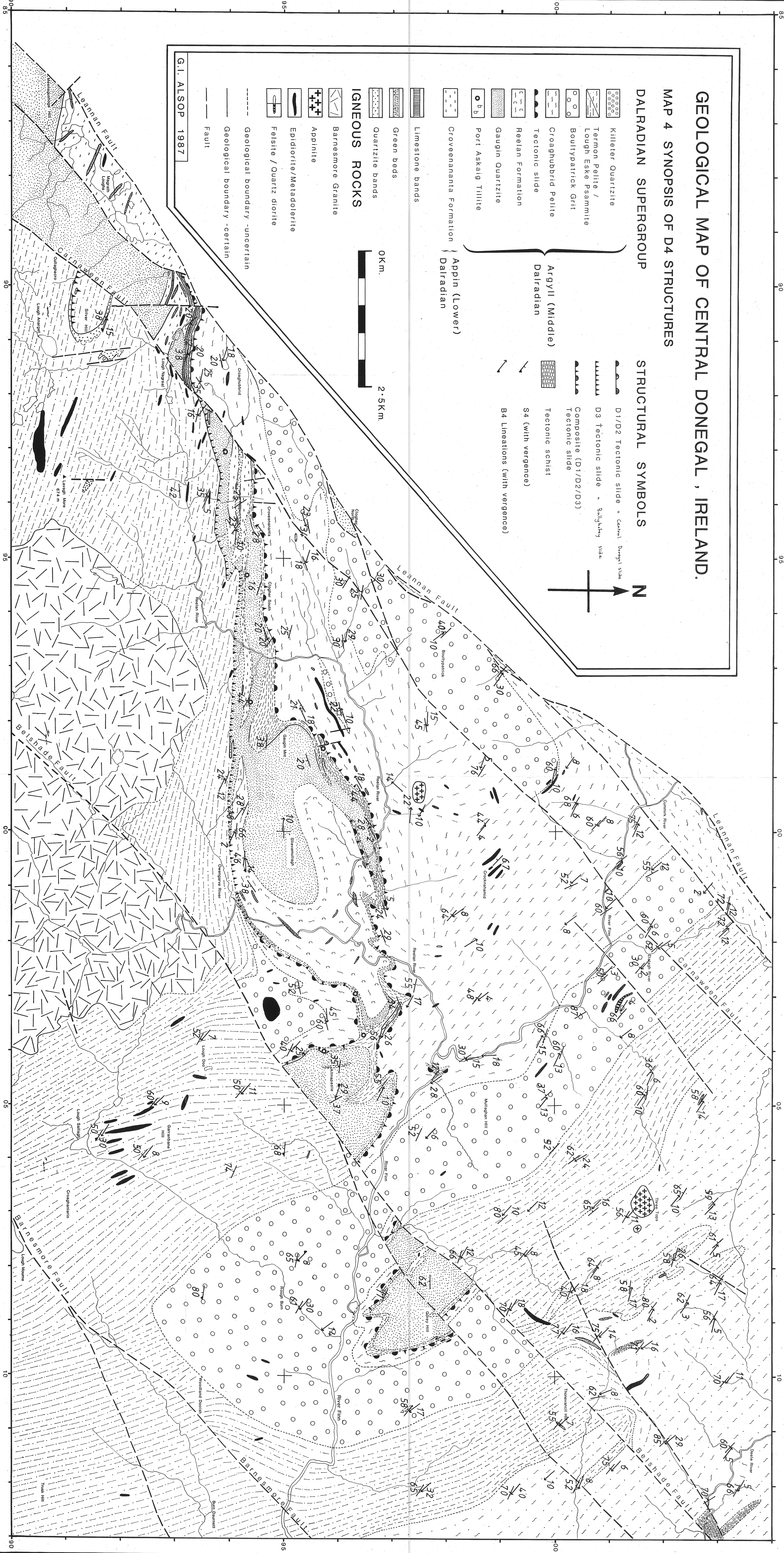
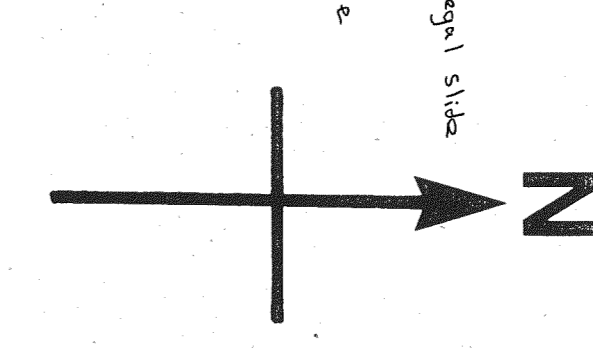

STRUCTURAL SYMBOLS

- D1/D2 Tectonic slide - Central Donegal slide
- D3 Tectonic slide - Boulypatrick slide
- Composite (D1/D2/D3) Tectonic slide
- Tectonic schist
- S4 (with vergence)
- B4 Lineations (with vergence)

- ### IGNEOUS ROCKS
- Limestone bands
 - Green beds
 - Quartzite bands
 - Barnesmore Granite
 - Appinite
 - Epidiorite/Metadolerite
 - Felsite / Quartz diorite

- Geological boundary - uncertain
- Geological boundary - certain
- Fault

G.I. ALSOP 1987



GEOLOGICAL MAP OF CENTRAL DONEGAL, IRELAND.

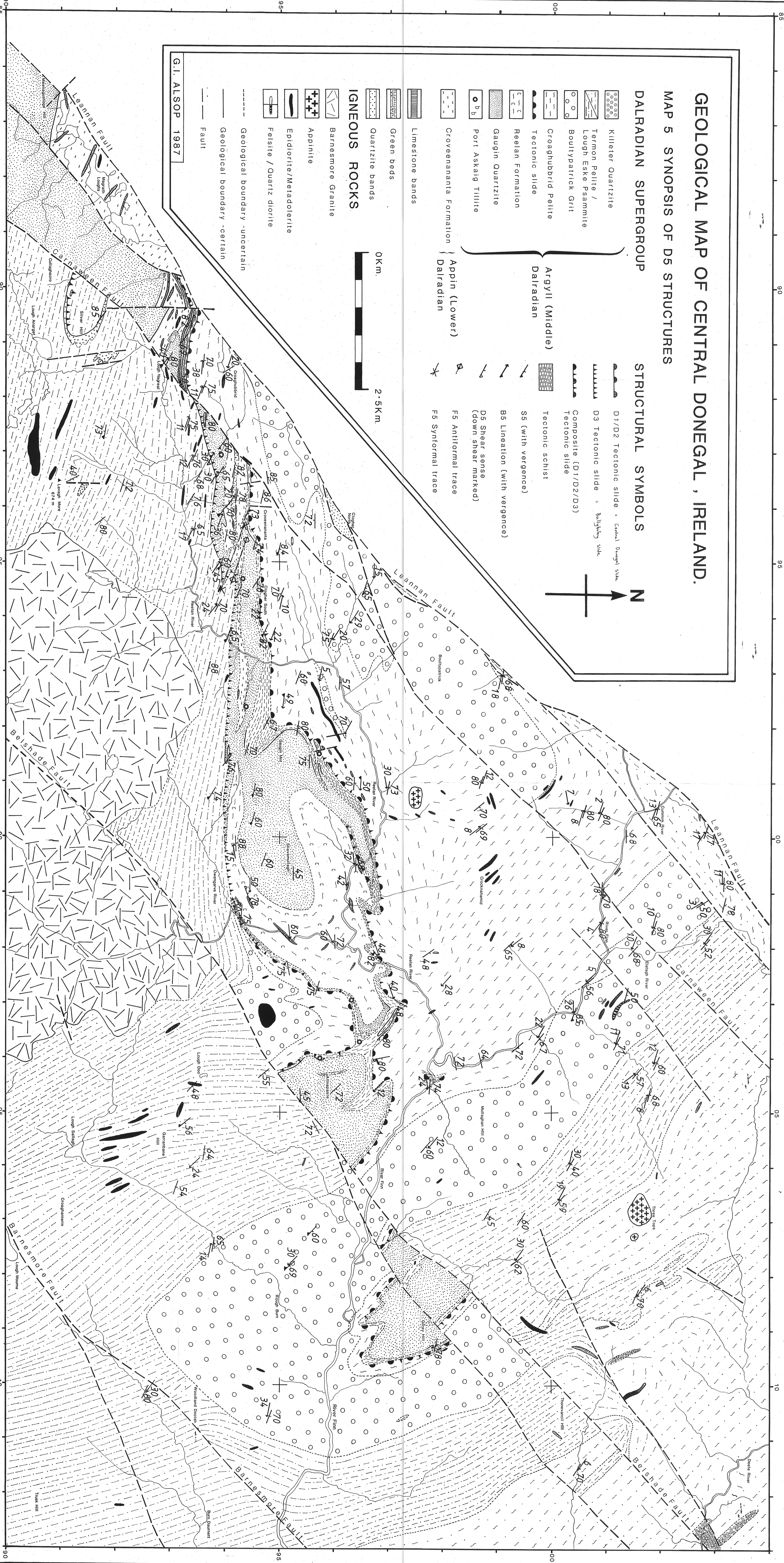
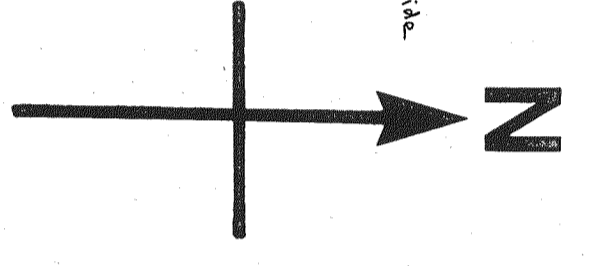
MAP 5 SYNOPSIS OF D5 STRUCTURES

DALRADIAN SUPERGROUP

- Killiter Quartzite
 - Termon Pelite / Lough Eske Psammite
 - Boulypatrick Grit
 - Croaghbruid Pelite
 - Tectonic slide
 - Reelan Formation
 - Gauguin Quartzite
 - Port Askaig Tillite
 - Croveenananta Formation
 - Limestone bands
 - Green beds
 - Quartzite bands
- ### IGNEOUS ROCKS
- Barnesmore Granite
 - Apatite
 - Epidiorite/Metadolerite
 - Felsite / Quartz diorite
- Geological boundary - uncertain
 Geological boundary - certain
 Fault

STRUCTURAL SYMBOLS

- D1/D2 Tectonic slide - Central Donegal Slide
- D3 Tectonic slide - Boulypatrick slide
- Composite (D1/D2/D3) Tectonic slide
- Tectonic schist
- S5 (with vergence)
- B5 Lineation (with vergence)
- D5 Shear sense (down shear marked)
- F5 Antiformal trace
- F5 Synformal trace



G.I. ALSOP 1987

GEOLOGICAL MAP OF CENTRAL DONEGAL, IRELAND.

MAP 6 SYNOPSIS OF D6 AND D7 STRUCTURES

DALRADIAN SUPERGROUP

Killiter Quartzite

Termon Pelite /
Lough Eske Psammite

Boulypatrick Grit

Craighubbrid Pelite

Tectonic slide

Reelan Formation

Gauguin Quartzite

Port Askaig Tillite

Croveenananta Formation

Limestone bands

Green beds

Quartzite bands

IGNEOUS ROCKS

Barnesmore Granite

Appinite

Epidiorite/Metadolerite

Felsite / Quartz diorite

Geological boundary - uncertain

Geological boundary - certain

Fault

G.I. ALSOP 1987

STRUCTURAL SYMBOLS

D1/D2 Tectonic slide = Central Donegal Slide

D3 Tectonic slide = Galloghly Slide

Composite (D1/D2/D3)

Tectonic slide

Tectonic schist

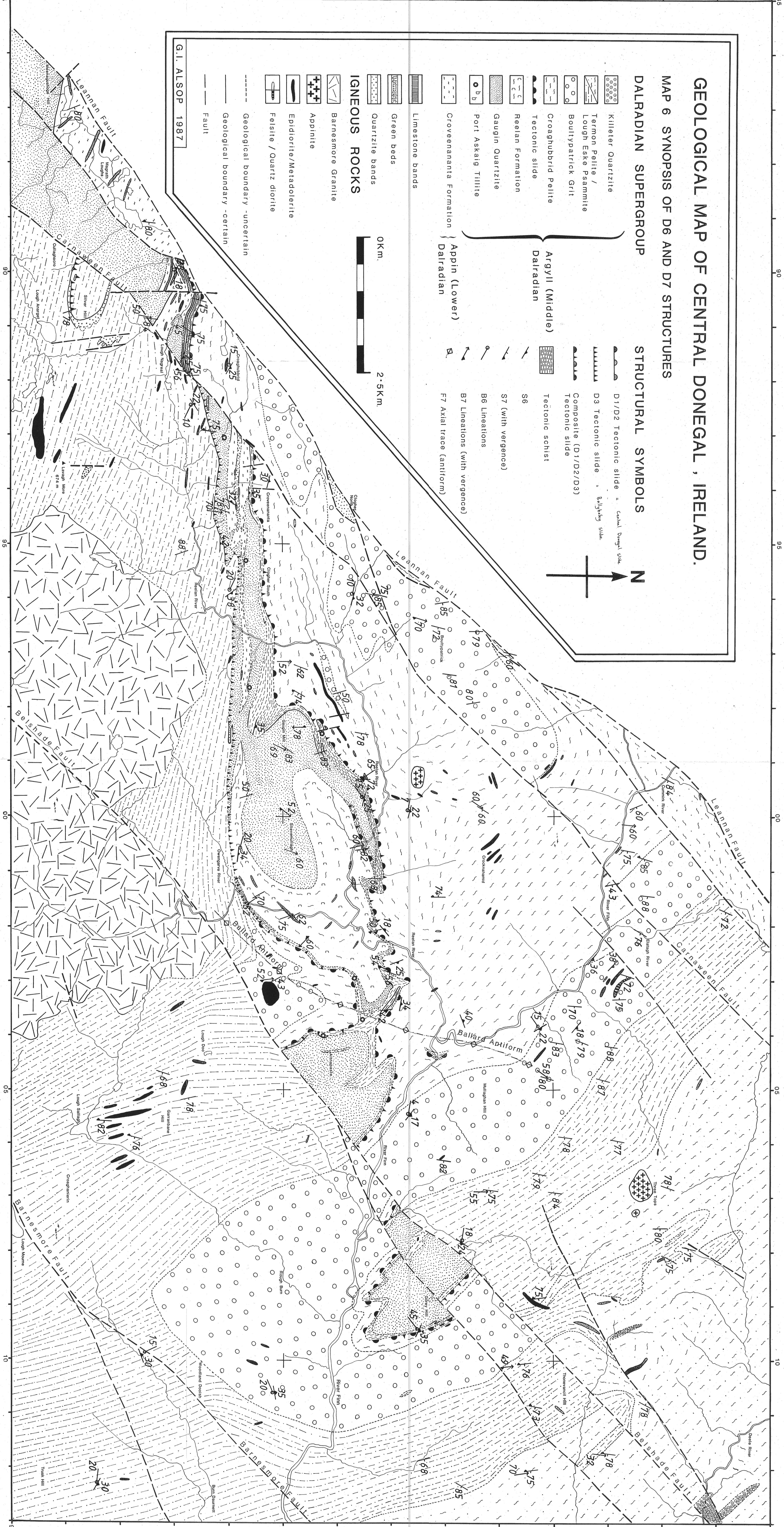
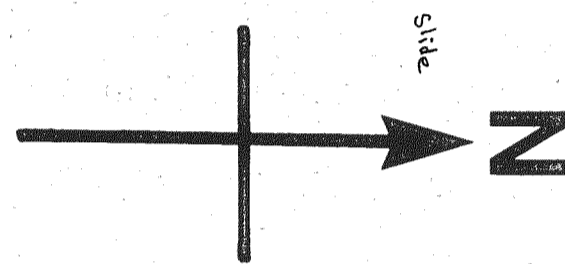
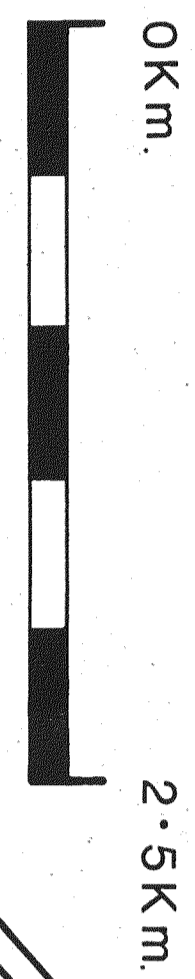
S6

S7 (with vergence)

S6 Lineations

S7 Lineations (with vergence)

B7 Axial trace (antiform)



GEOLOGICAL MAP OF CENTRAL DONEGAL, IRELAND.

MAP 7 SYNOPSIS OF D8 STRUCTURES

DALRADIAN SUPERGROUP

- Killalee Quartzite
- Ternon Pelite / Lough Eske Psammite
- Boultypatrick Grit
- Croaghbruid Pelite
- Tectonic slide
- Reelian Formation
- Gaugin Quartzite
- Port Askaig Tillite
- Croveenananta Formation

STRUCTURAL SYMBOLS

- D1/D2 Tectonic slide - Central Donegal Slide
- D3 Tectonic slide - Ballybegg Slide
- Composite (D1/D2/D3) Tectonic slide
- Tectonic schist
- S8 (with vergence)
- B8 Lineations (with vergence)
- F8 Axial trace (Synform)

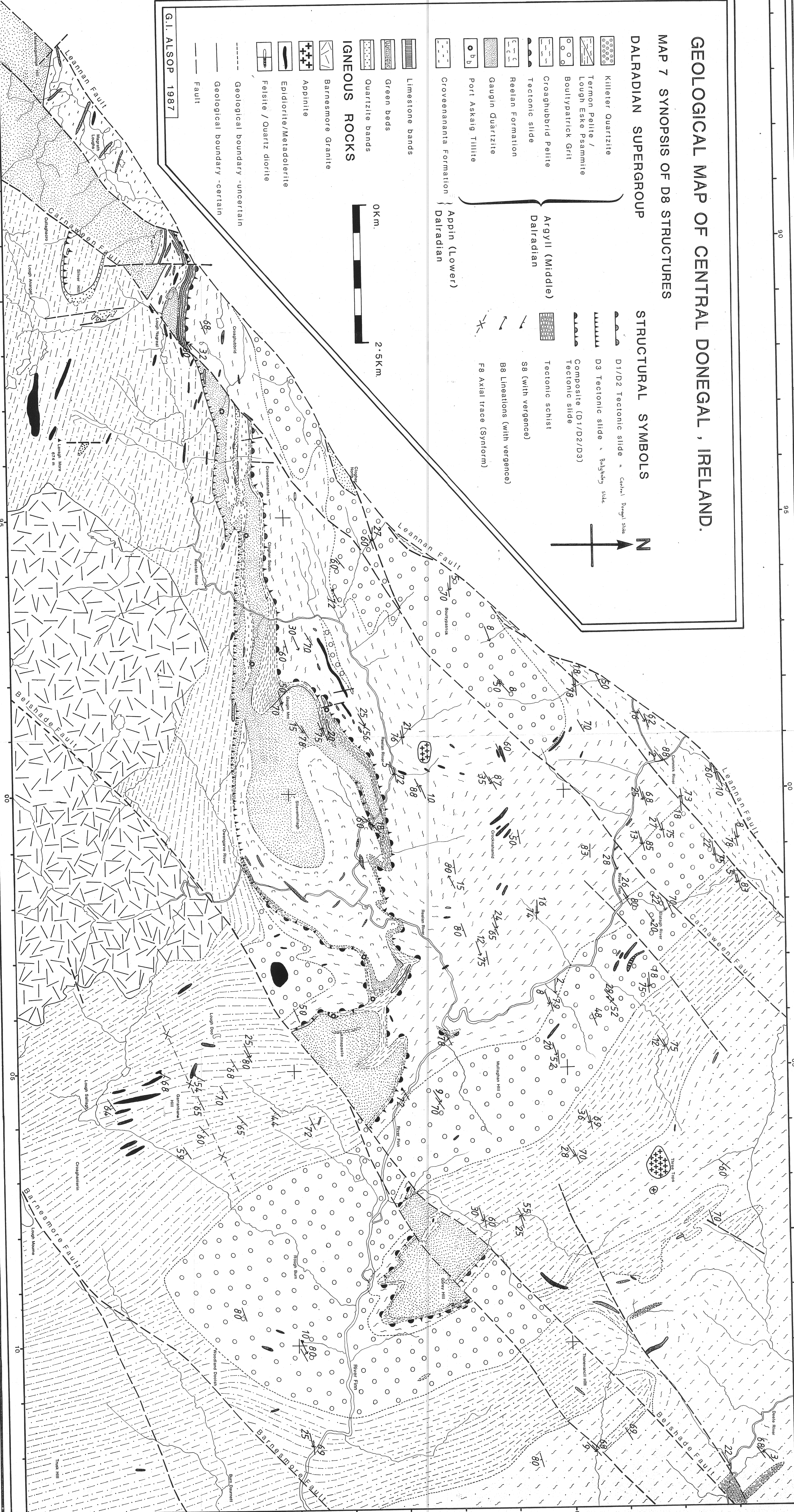


Appin (Lower)
Dalradian

IGNEOUS ROCKS

- Limestone bands
- Green beds
- Quartzite bands
- Barnesmore Granite
- Appinite
- Epidiorite/Metadolerite
- Felsite / Quartz diorite

- Geological boundary -uncertain
- Geological boundary -certain
- Fault

G.I. ALSOP 1987



GEOLOGICAL MAP OF CENTRAL DONEGAL, IRELAND.

MAP 8 SYNOPSIS OF D9 STRUCTURES

DALRADIAN SUPERGROUP

- Killeter Quartzite
- Termon Pelite / Lough Eske Psammite
- Boultypatrick Grit
- Croaghbruid Pelite
- Tectonic slide
- Reelan Formation
- Gaugin Quartzite
- Port Askaig Tillite
- Croveenanania Formation

Argyll (Middle) Dalradian

- D1/D2 Tectonic slide - Central Donegal slide
- D3 Tectonic slide - Ballybeg slide
- Composite (D1/D2/D3)
- Tectonic slide
- Tectonic schist
- S9 (with vergence)
- B9 Lineations (with vergence)
- F9 Axial trace (antiform)

Appin (Lower) Dalradian

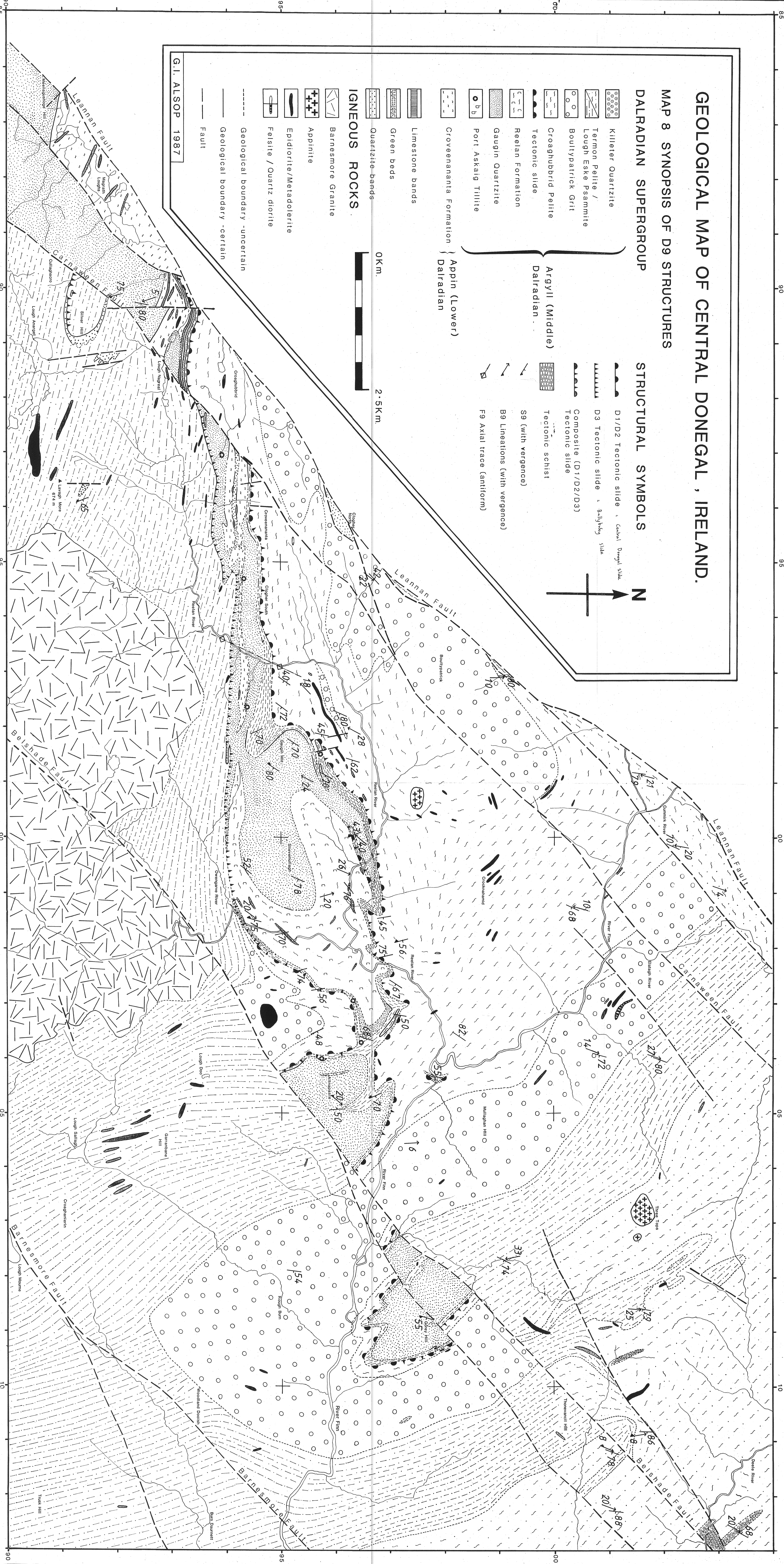
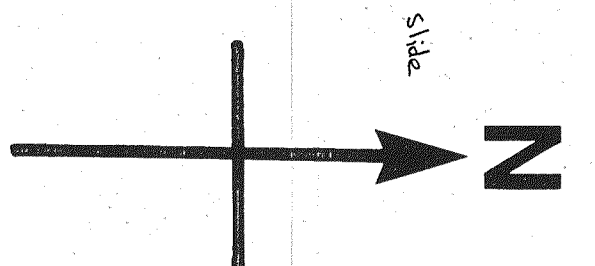

- Limestone bands
- Green beds
- Quartzite bands

IGNEOUS ROCKS

- Barnesmore Granite
- Appinite
- Epidiorite/Metadolerite
- Felsite / Quartz diorite

- Geological boundary - uncertain
- Geological boundary - certain
- Fault

G.I. ALSOP 1987



GEOLOGICAL MAP OF CENTRAL DONEGAL, IRELAND.

MAP 9 SYNOPSIS OF MINERAL LINEATIONS

DALRADIAN SUPERGROUP

- Killiter Quartzite
- Termon Pelite / Lough Eske Psammite
- Boutlypatrick Grit
- Craighubbrid Pelite
- Tectonic slide
- Reelan Formation
- Gaugin Quartzite
- Port Askaig Tiltite
- Croveenanania Formation

Appin (Lower)
Dalradian

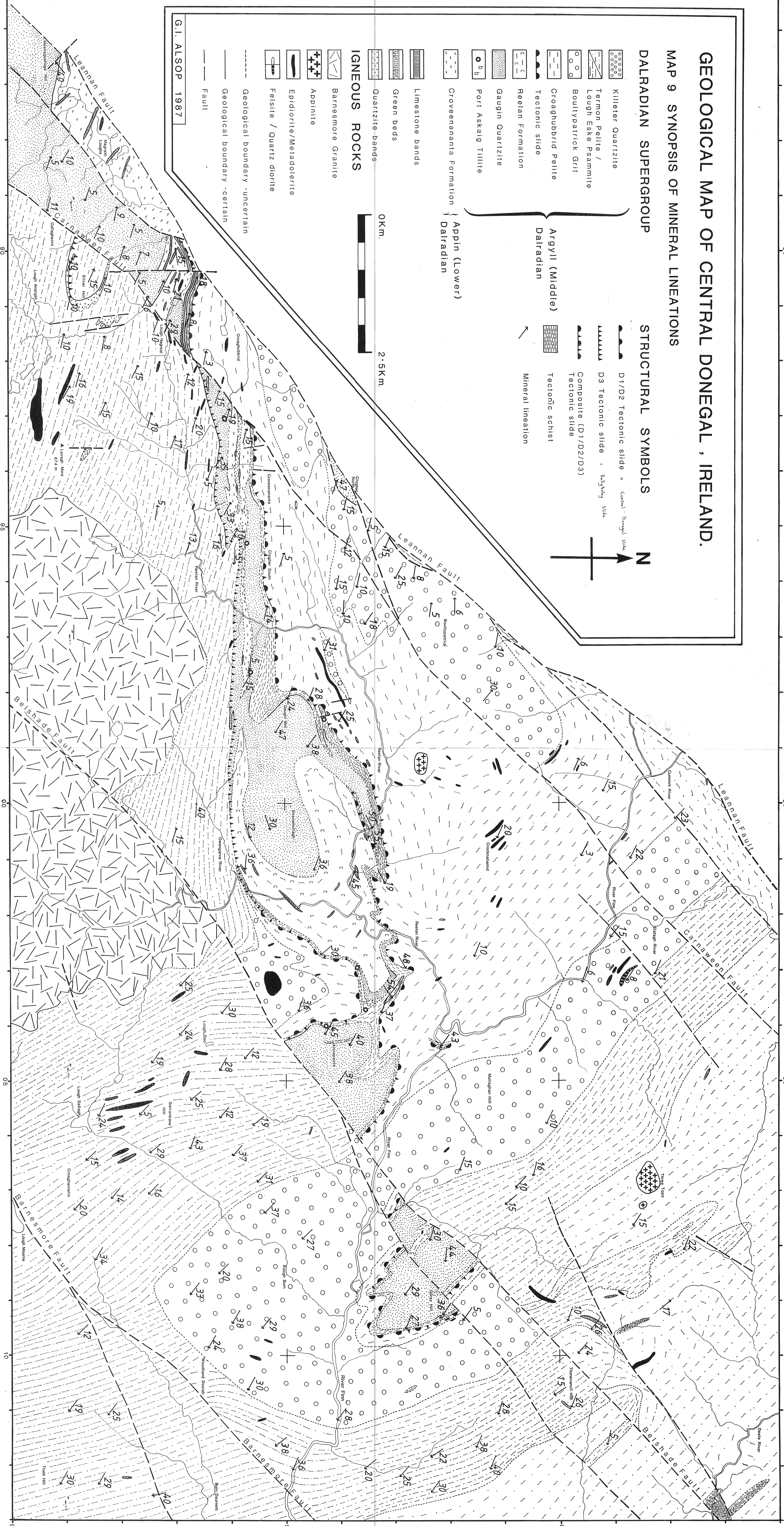
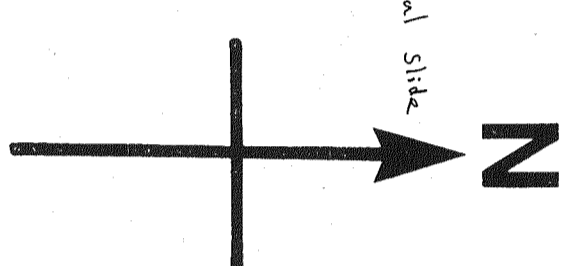
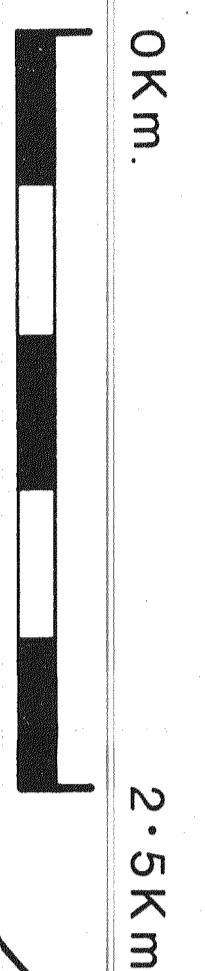
STRUCTURAL SYMBOLS

- D1/D2 Tectonic slide = Central Donegal Slide
- D3 Tectonic slide = Ballyvaughan Slide
- Composite (D1/D2/D3) Tectonic slide
- Tectonic schist
- Mineral lineation

- ### IGNEOUS ROCKS
- Limestone bands
 - Green beds
 - Quartzite bands
 - Barnesmore Granite
 - Appinite
 - Epidiorite/Metadolerite
 - Felsite / Quartz diorite

- Geological boundary - uncertain
- Geological boundary - certain
- Fault

G.I. ALSOP 1987



GEOLOGICAL MAP OF CENTRAL DONEGAL, IRELAND.

MAP 10 SYNOPSIS OF FOLD AXIAL TRACES

DALRADIAN SUPERGROUP

- Killeter Quartzite
- Termon Pelite / Lough Eske Psammite
- Boulypatrick Grit
- Croaghbruid Pelite
- Tectonic slide
- Reelan Formation
- Gauguin Quartzite
- Port Askaig Tiltite
- Croveenananta Formation

Argyll (Middle) Dalradian

- F2 Sheath Axial trace (downward closing)
- F2 Sheath Axial trace (upward closing) with facing direction
- F3 Antiformal trace
- F3 Synformal trace
- F5 Antiformal trace
- F5 Synformal trace
- F7 Antiformal trace
- F8 Synformal trace
- F9 Antiformal trace

STRUCTURAL SYMBOLS

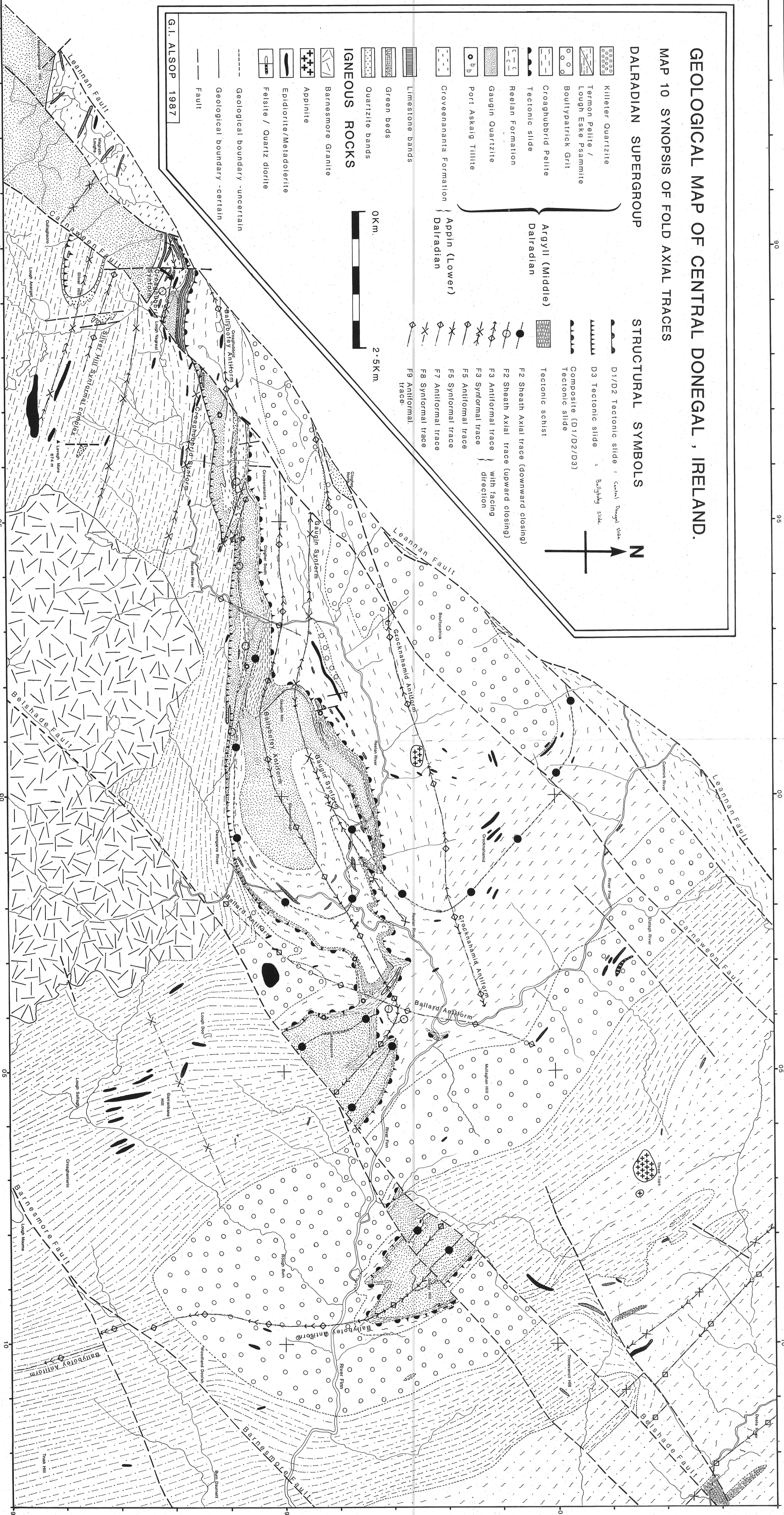

- D1/D2 Tectonic slide
- D3 Tectonic slide
- Composite (D1/D2/D3) Tectonic slide
- Tectonic schist

IGNEOUS ROCKS

- Barnesmore Granite
- Apatite
- Epidiorite/Metadolerite
- Felsite / Quartz diorite

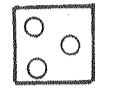

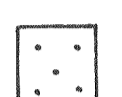
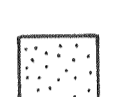
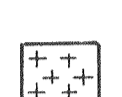



- Geological boundary - uncertain
- Geological boundary - certain
- Fault

G.I. ALSOP 1987












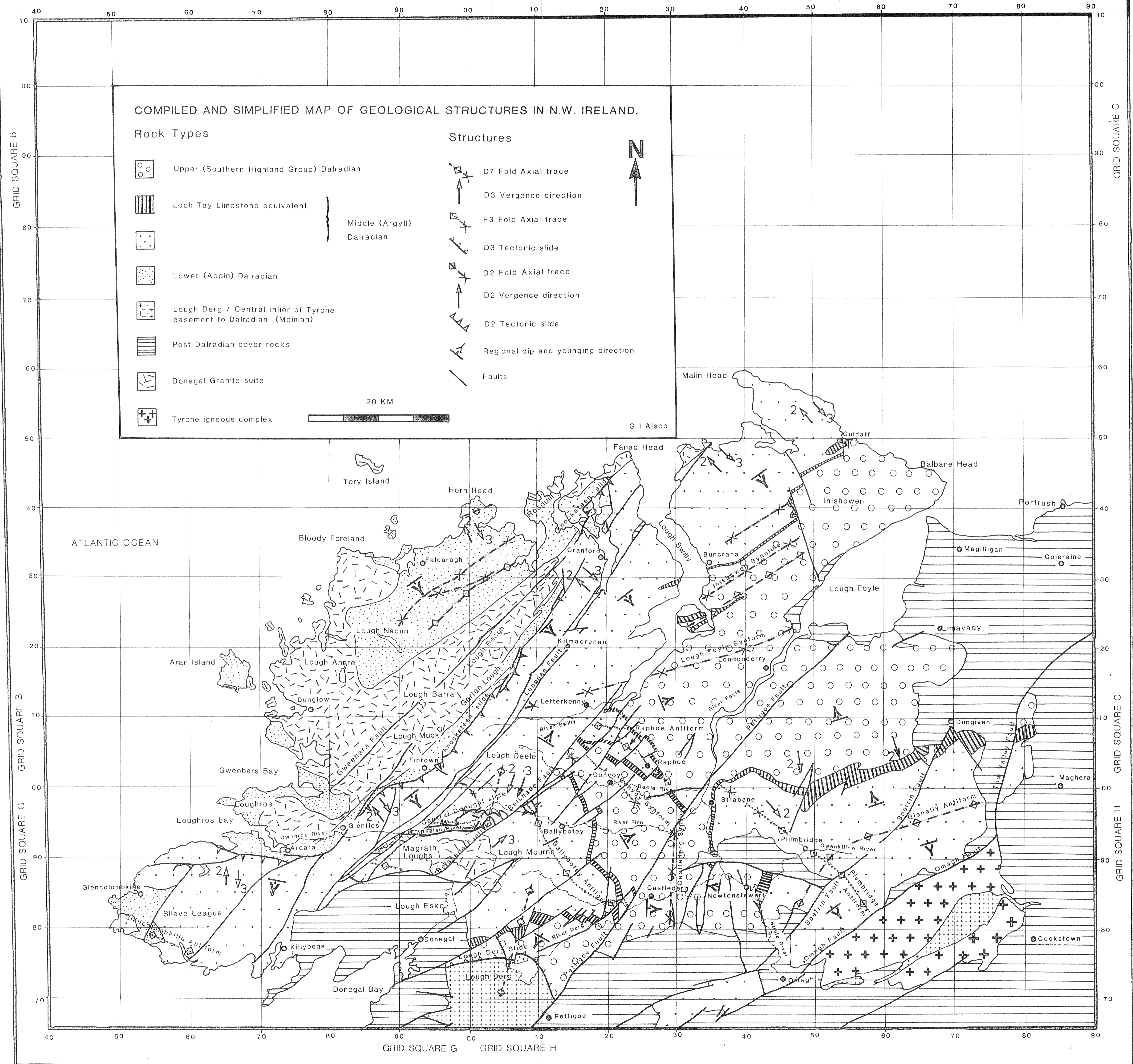
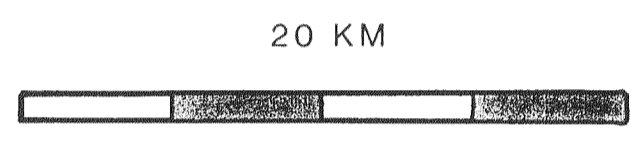
COMPILED AND SIMPLIFIED MAP OF GEOLOGICAL STRUCTURES IN N.W. IRELAND.

Rock Types

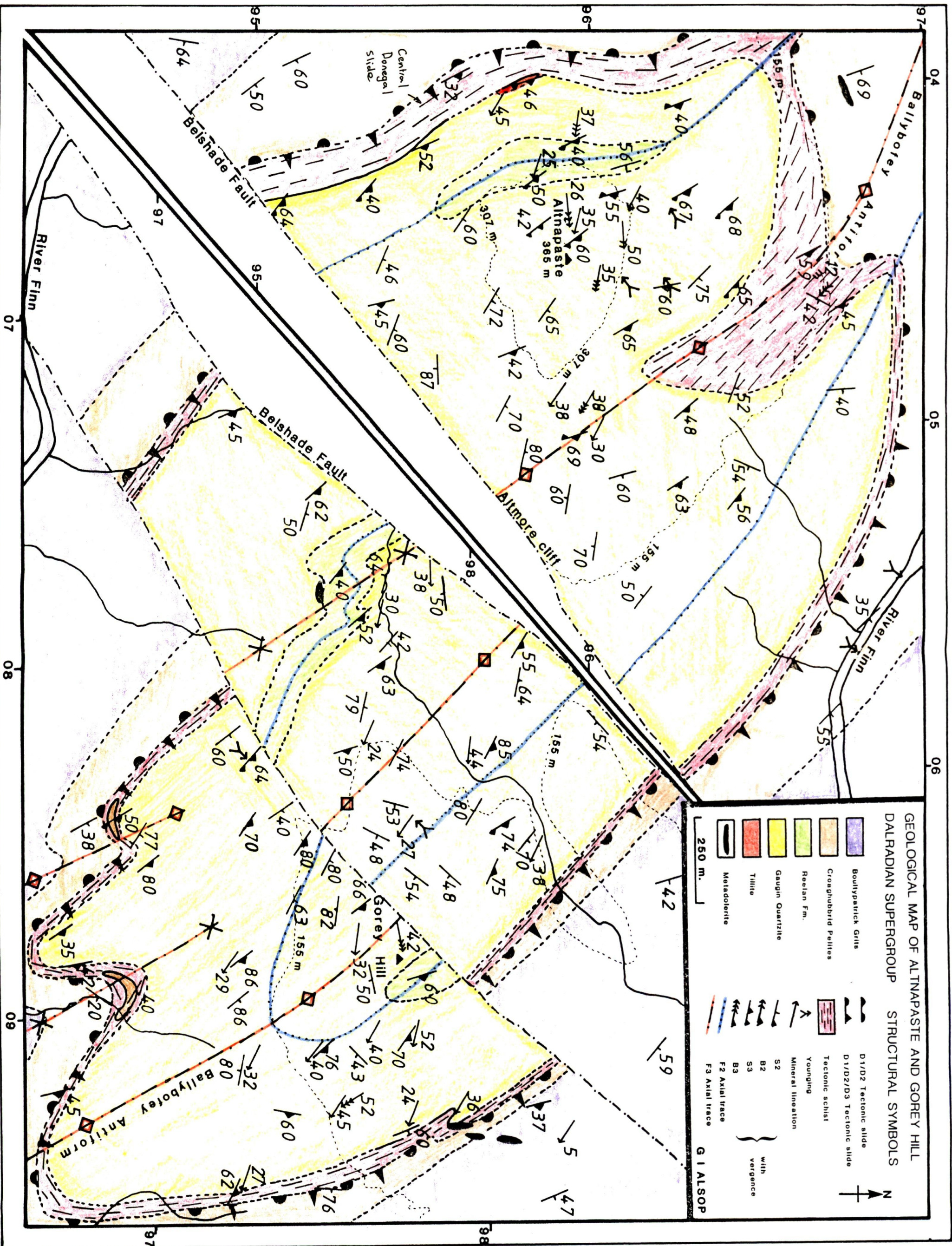
-  Upper (Southern Highland Group) Dalradian
-  Loch Tay Limestone equivalent
-  Middle (Argyll) Dalradian
-  Lower (Appin) Dalradian
-  Lough Derg / Central inlier of Tyrone basement to Dalradian (Moinian)
-  Post Dalradian cover rocks
-  Donegal Granite suite
-  Tyrone igneous complex

Structures

-  D7 Fold Axial trace
-  D3 Vergence direction
-  F3 Fold Axial trace
-  D3 Tectonic slide
-  D2 Fold Axial trace
-  D2 Vergence direction
-  D2 Tectonic slide
-  Regional dip and younging direction
-  Faults



GRID SQUARE G GRID SQUARE H



GEOLOGICAL MAP OF ALTNAPASTE AND GOREY HILL

DALRADIAN SUPERGROUP

	Boulypatrick Gills
	Craighubhrd Peillies
	Reelán Fm.
	Gaugin Quartzite
	Tillite
	Metadolomite

STRUCTURAL SYMBOLS

	D1/D2 Tectonic slide
	D1/D2/D3 Tectonic slide
	Tectonic schist
	Younging
	Mineral lineation
	S2
	B2
	S3
	B3
	F2 Axial trace
	F3 Axial trace
	G 1 ALSOP

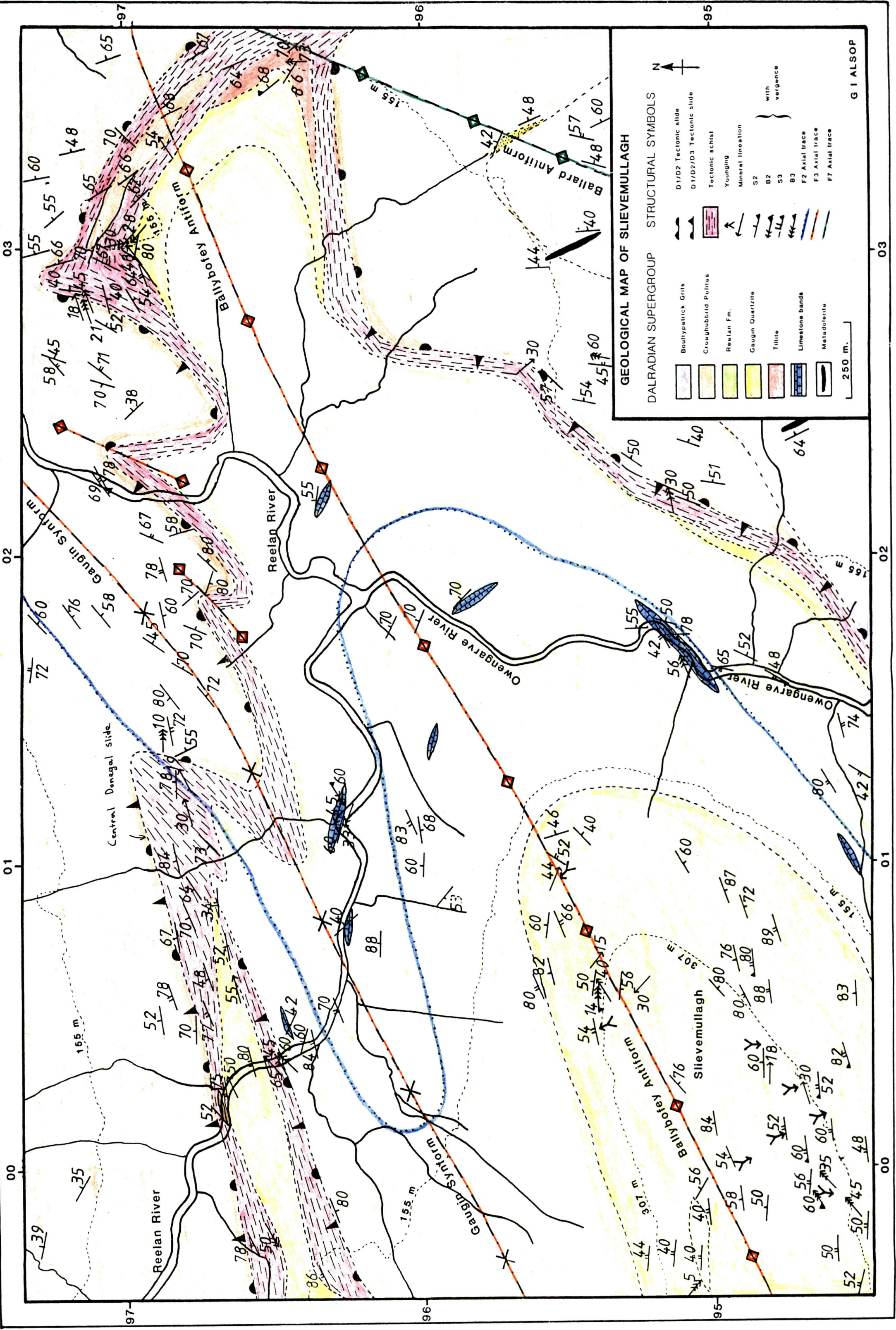
with vergence

250 m.

N

MAP I 6














00 01 02 03

95 96 97



GEOLOGICAL MAP OF GAUGIN MOUNTAIN

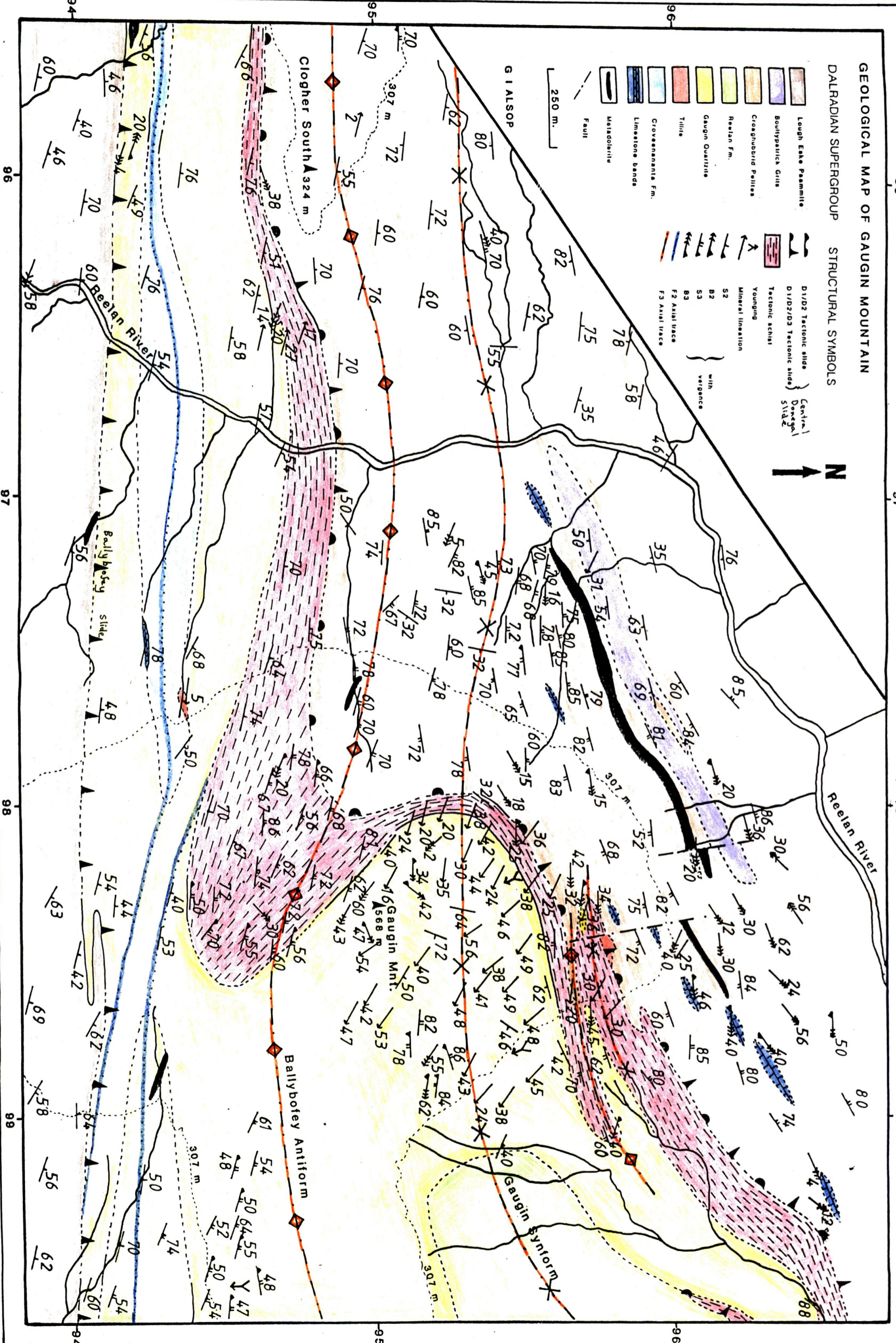
DALRADIAN SUPERGROUP

-  Lough Eke Psammite
-  Boulypatrick Gills
-  Croaghuddid Pelites
-  Reelan Fm.
-  Gaugin Quartzite
-  Trillite
-  Crovannanra Fm.
-  Limestone bands
-  Metadolomite

250 m.

STRUCTURAL SYMBOLS

-  D1/D2 Tectonic slide
-  D1/D2/D3 Tectonic slide
-  Tectonic schist
-  Younging
-  Mineral lineation
-  S2
-  B2
-  S3
-  B3
-  F2 Axial trace
-  F3 Axial trace
-  Central Donegal slide



MAP I 4



GEOLOGICAL MAP OF GROVEENANANTA

DALRADIAN SUPERGROUP

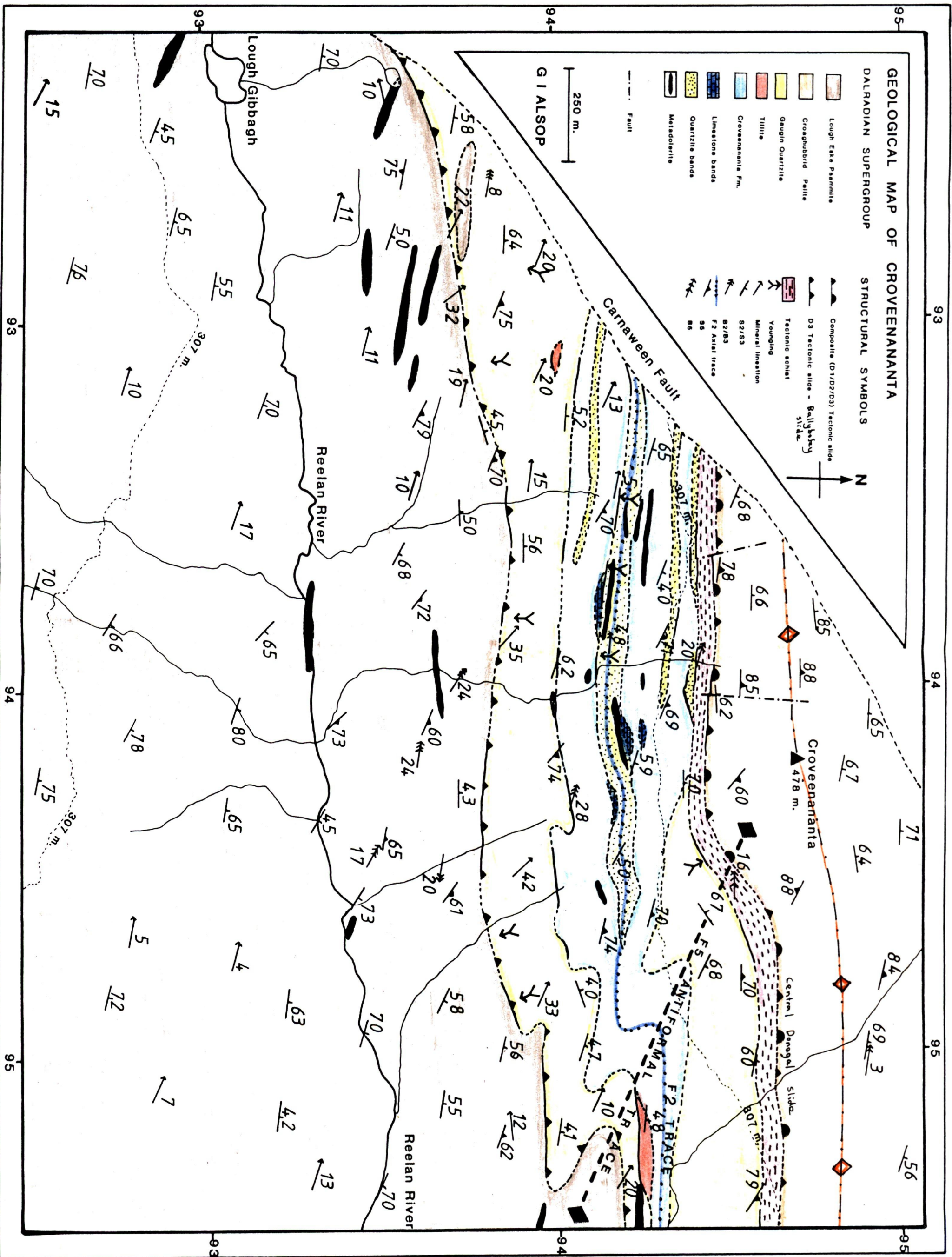
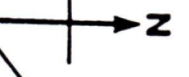
- Lough Eske Psammite
- Crosshubbrid Pelite
- Gaughin Quartzite
- Tiltite
- Groveenanta Fm.
- Limestone bands
- Quartzite bands
- Metadolomite

STRUCTURAL SYMBOLS

- Composite (D1/D2/D3) Tectonic slide
- D3 Tectonic slide - Ballyshesky slide
- Tectonic schist
- Younging
- Mineral lineation
- S2/S3
- S2/S3
- F2 axial trace
- S6
- S6

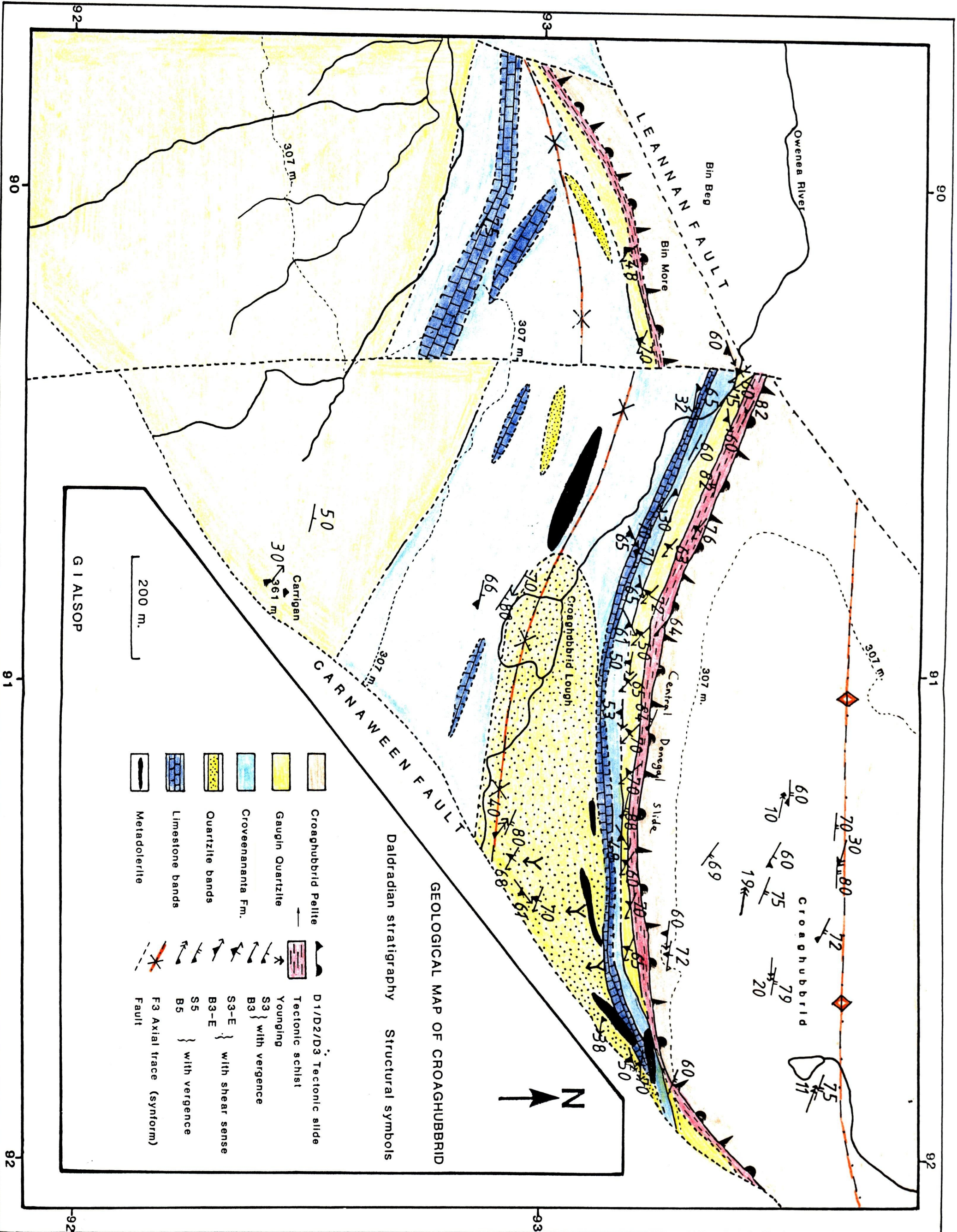
250 m.

G I ALSOP



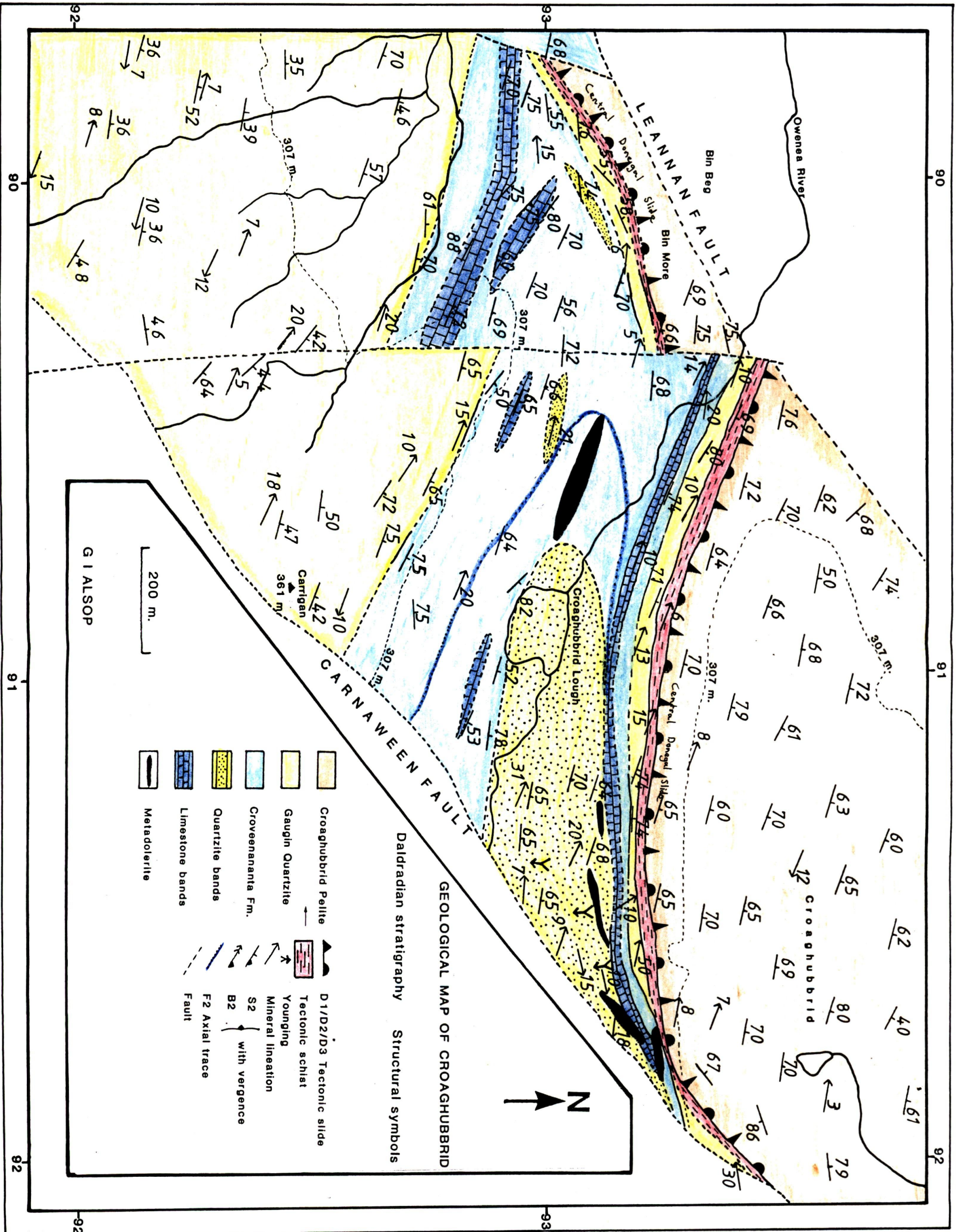
MAP I 3





MAP I 2





MAP II



ROCKSHEET 1

Specimen a.

Locality - Gorey Hill (H 090977), within the zone of tectonic schists.

This specimen is representative of tectonic schists throughout the mapped area. It displays a mylonitic S2 cleavage (associated with D2 sheath folding), developed in a fine grained quartz rich 'groundmass'. Large porphyroblasts of biotite are both parallel to, and also overprint this S2 fabric.

Specimen b.

Locality - Gaugin Mountain (G 983957), approximately 10m from the Croaghubbrid Pelite / tectonic schist junction (within Croaghubbrid Pelites).

This specimen is representative of the Croaghubbrid Pelites adjacent to the tectonic schists of the Central Donegal slide (Specimen a. above). An intense, mylonitic S2 fabric (with a probable S3 component in this case) is clearly developed, and defined by an alignment of quartz, biotite and graphite. The proportion of quartz within the graphitic pelites (Croaghubbrid Pelite) increases towards the tectonic schists.

Specimen c.

Locality - Croaghubbrid (G 913932), approximately 10m from the Gaugin Quartzite / tectonic schist junction (within Gaugin Quartzite).

This specimen is representative of the Gaugin Quartzite adjacent to the tectonic schists of the Central Donegal slide. A mylonitic fabric (S2-S3 in this case) is defined by an alignment of quartz, feldspar and biotite. This fabric is clearly crenulated by extensional crenulations (dipping moderately to the right on the specimen) associated with the oblique, dextral overthrusting towards the south of the D3 Ballybofey Antiformal complex.

a.



b.



c.



ROCKSHEET 2

Specimen a. - corresponds to Plate 23a. (photomicrograph)

Locality - Clogher South (G 964946), 20m south of the Gaugin Quartzite / tectonic schist contact (within the Gaugin Quartzite).

Specimen of Gaugin Quartzite, with a well developed S2 fabric (now positioned horizontally) defined largely by an alignment of quartz grains, biotite and some muscovite.

Specimen b. - corresponds to Plate 23b. (photomicrograph)

Locality - Clogher South (G 964947), at the Gaugin Quartzite / tectonic schist junction.

Specimen of tectonic schist, with an intense S2 fabric (with a probable D3 component) defined by an alignment of quartz and biotite. This tectonic schist specimen is relatively quartz rich and contains numerous biotite porphyroblasts.

Specimen c. - corresponds to Plate 23c. (photomicrograph)

Locality - Clogher South (G 963947), 25m North of the Gaugin Quartzite / tectonic schist junction (within tectonic schists).

Specimen of tectonic schist with an intense mylonitic S2 fabric, defined by extremely well aligned biotite porphyroblasts and quartz ribbons. This tectonic schist is still comparatively quartz rich.

Specimen d. - corresponds to Plate 23d. (photomicrograph)

Locality - Clogher South (G 964948), 25m North of the tectonic schist / Croaghubbrid Pelite junction (within Croaghubbrid Pelite)

Specimen of the quartz rich variety of Croaghubbrid Pelite (normally graphitic) which is found adjacent to the Central Donegal slide along its length. The S2 fabric is defined by an alignment of quartz and biotite, the biotite porphyroblasts being more numerous than is typical for the Croaghubbrid Pelites.



a .



b .



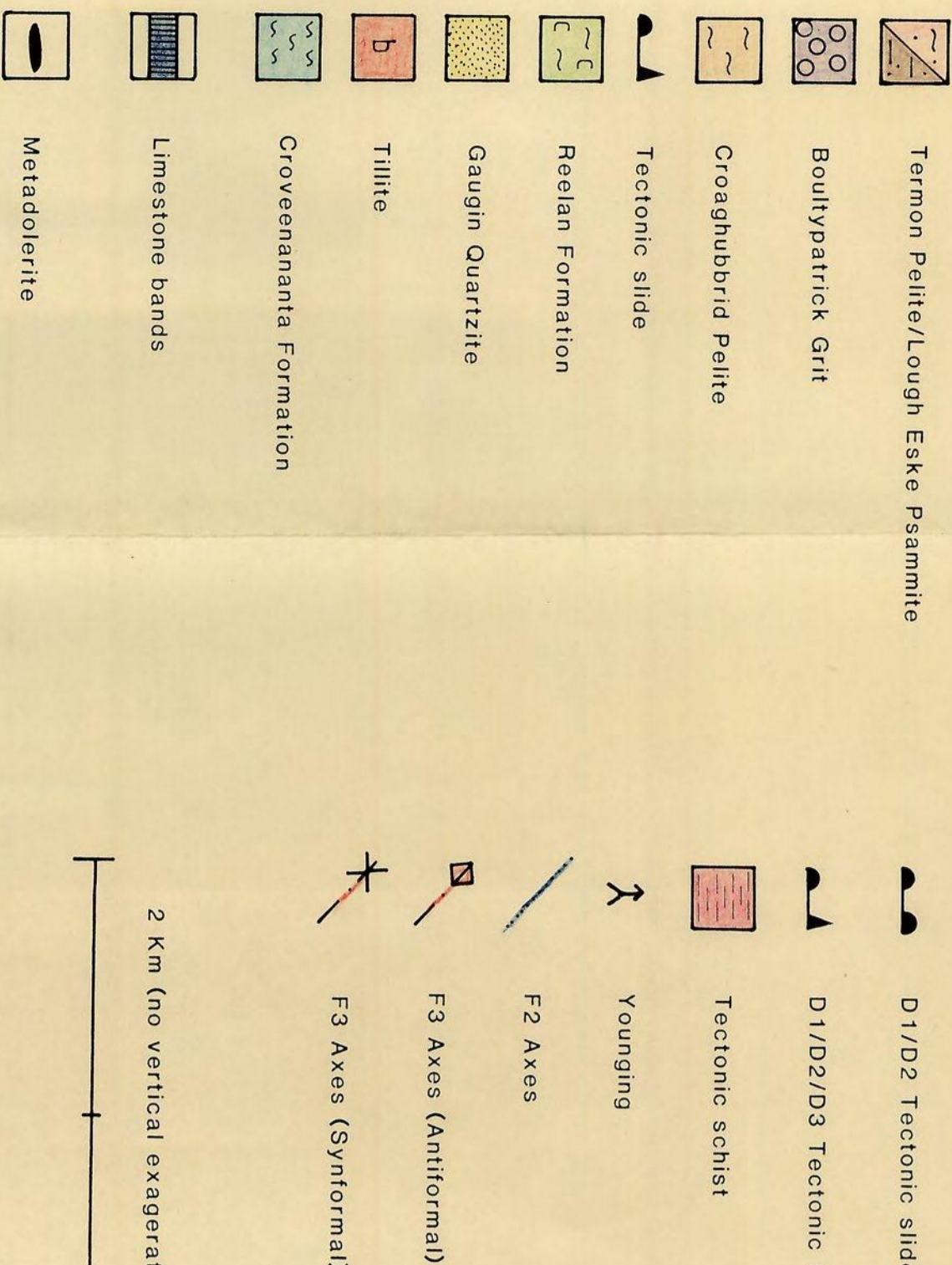
c .



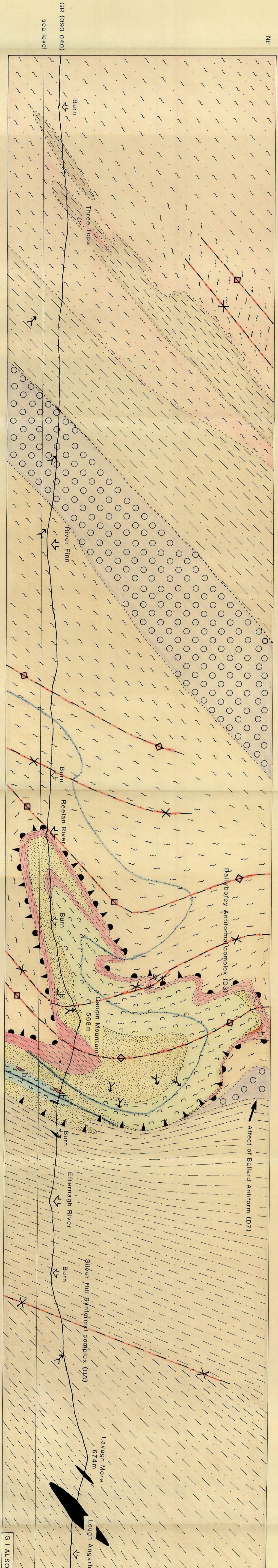
d .

NE SW GEOLOGICAL CROSS SECTION THROUGH GAUGIN MOUNTAIN AND LAVAGH MORE


DALRADIAN STRATIGRAPHY



A.



B.



G I ALSOP

GEOLOGICAL CROSS SECTIONS PARALLEL THE BELSHADE FAULT

DALDRADIAN STRATIGRAPHY

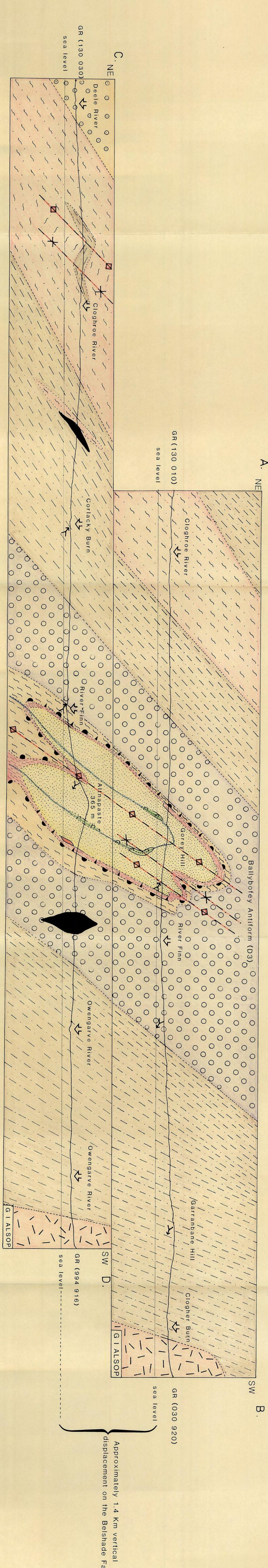
STRUCTURAL SYMBOLS

- | | | | |
|--|-----------------------------------|--|-------------------------|
| | Killeter Quartzite | | D1/D2 Tectonic slide |
| | Termon Pelite/Lough Eske Psammite | | D1/D2/D3 Tectonic slide |
| | Boultypatrick Grit | | Tectonic schist |
| | Croaghbruid Pelite | | Younging |
| | Tectonic slide | | F2 Axes |
| | Reelian Formation | | F3 Axes (Antiformal) |
| | Gauguin Quartzite | | F3 Axes (Synformal) |
| | Tillite | | |

IGNEOUS ROCKS

- | | |
|--|--------------------|
| | Barnesmore Granite |
| | Metadolerite |

2 Km (no vertical exaggeration)



Approximately 1.4 Km vertical displacement on the Belshade Fault

GEOLOGICAL CROSS SECTIONS PARALLEL THE CARNAAWEEN FAULT

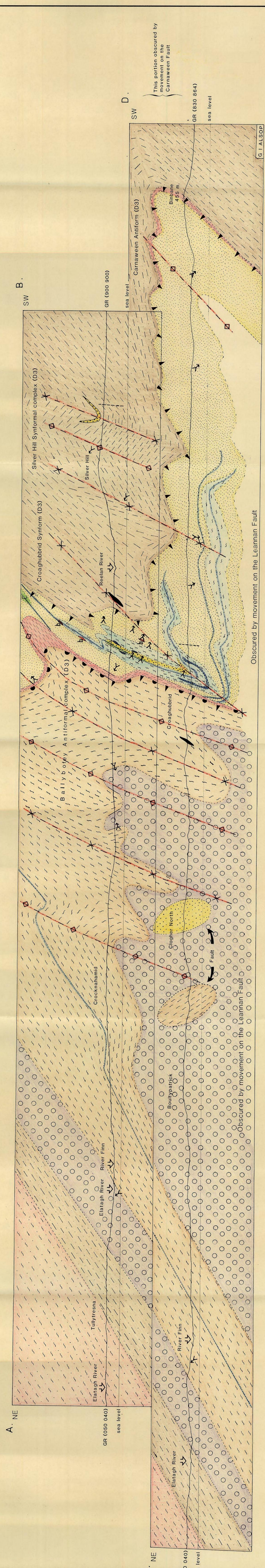
DALRADIAN STRATIGRAPHY

- Termion Pelite/Lough Eske Psammite
- Boulypatrick Grit
- Croaghbruid Pelite
- Tectonic slide
- Reelan Formation
- Gaugin Quartzite
- Tillite
- Croveenananta Formation
- Quartzite bands
- Limestone bands
- Metadolomite

STRUCTURAL SYMBOLS

- D1/D2 Tectonic slide
- D1/D2/D3 Tectonic slide
- Tectonic schist
- Younging
- F2 Axes
- F3 Axes (Antiformal)
- F3 Axes (Synformal)
- Fault

2 Km (no vertical exaggeration)



Obscured by movement on the Leannan Fault

G I ALSOP