

Cooperative Autonomous Vehicle Speed Optimization Near Signalized Intersections

by

Mahmoud Faraj

A thesis

presented to the University of Waterloo

in fulfillment of the

thesis requirement for the degree of

Doctor of Philosophy

in

Electrical and Computer Engineering

Waterloo, Ontario, Canada, 2018

© Mahmoud Faraj 2018

Examining Committee Membership

The following served on the Examining Committee for this thesis. The decision of the Examining Committee is by majority vote.

Supervisors:

Baris Fidan

Professor, Dept. of Mechanical and Mechatronics Engineering, University of Waterloo

Vincent Gaudet

Professor and Chair, Dept. of Electrical and Computer Engineering, University of Waterloo

Internal Member:

Fakhri Karray

Professor, Dept. of Electrical and Computer Engineering, University of Waterloo

Internal Member:

Dana Kulic

Professor, Dept. of Electrical and Computer Engineering, University of Waterloo

Internal-External Member:

Dongpu Cao

Professor, Dept. of Mechanical and Mechatronics Engineering, University of Waterloo

External Examiner:

Simon Yang

Professor, Dept. of Electrical and Computer Engineering, University of Guelph

Declaration

I hereby declare that I am the sole author of this thesis. This is a true copy of the thesis, including any required final revisions, as accepted by my examiners.

I understand that my thesis may be made electronically available to the public.

Abstract

Road congestion in urban environments, especially near signalized intersections, has been a major cause of significant fuel and time waste. Various solutions have been proposed to solve the problem of increasing idling times and number of stops of vehicles at signalized intersections, ranging from infrastructure-based techniques, such as dynamic traffic light control systems, to vehicle-based techniques that rely on optimal speed computation. However, all of the vehicle-based solutions introduced to solve the problem have approached the problem from a single vehicle point of view. Speed optimization for vehicles approaching a traffic light is an individual decision-making process governed by the actions/decisions of the other vehicles sharing the same traffic light. Since the optimization of other vehicles' speed decisions is not taken into consideration, vehicles selfishly compete over the available green light; as a result, some of them experience unnecessary delay which may lead to increasing congestion. In addition, the integration of dynamic traffic light control system with vehicle speed optimization such that coordination and cooperation between the traffic light and vehicles themselves has not yet been addressed.

As a step toward technological solutions to popularize the use of autonomous vehicles, this thesis introduces a game-theoretic-based cooperative speed optimization framework to minimize the idling times and number of stops of vehicles at signalized intersections. This framework consists of three modules to cover issues of autonomous vehicle individual speed optimization, information acquisition and conflict recognition, and cooperative speed decision making. It relies on a linear programming optimization technique and game theory to allow autonomous vehicles heading toward a traffic light cooperate and agree on certain speed actions such that the average idling times and number of stops are minimized. In addition, the concept of bargaining in game theory is introduced to allow autonomous vehicles trade their right of passing the traffic light with less or without any stops. Furthermore, a dynamic traffic light control system is introduced to allow the cooperative autonomous vehicles cooperate and coordinate with the traffic light

to further minimize their idling times and number of stops. Simulation has been conducted in MATLAB to test and validate the proposed framework under various traffic conditions and results are reported showing significant reductions of average idling times and number of stops for vehicles using the proposed framework as compared to a non-cooperative speed optimization algorithm. Moreover, a platoon-based autonomous vehicle speed optimization scheme is posed to minimize the average idling times and number of stops for autonomous vehicles connected in platoons. This platoon-based scheme consists of a linear programming optimization technique and intelligent vehicle decision-making algorithm to allow vehicles connected in a platoon and approaching a signalized intersection decide in a decentralized manner whether it is efficient to be part of the platoon or not. Simulation has been conducted in MATLAB to investigate the performance of this platoon-based scheme under various traffic conditions and results are reported, showing that vehicles using the proposed scheme achieve lower average values of idling times and number of stops as compared to two other platoon scenarios.

Acknowledgements

I deeply express my sincere gratitude to my supervisors, Professor Baris Fidan and Professor Vincent Gaudet, for their kindness and passion to help me pursue my academic career. Their understanding, encouragement and guidance have been a source of great power for me to overcome difficulties and challenges I had to meet throughout my research program.

Dedication

This thesis is dedicated to the memory of my father. He was a very dear friend, and he will always be missed. I dedicate this work to his memory. I also dedicate this thesis to my mother. She is more than a mother. Her strength, endurance, character, friendliness, and love mean a lot to me. Thank you Mom for your sacrifices.

Finally, I wish to acknowledge the gratitude I owe to my family, who offered me unconditional love and support during the course of this thesis.

Table of Contents

List of Figures	xii
List of Tables	xiv
1 Introduction	1
1.1 Autonomous Vehicles	2
1.2 Challenges	3
1.3 Motivation	4
1.4 Thesis Objectives	6
1.5 Thesis Organization	7
2 Background and Literature Review	9
2.1 Safety, Environmental and Economical Impacts	10

2.2	Challenges and Related Issues	12
2.3	Traffic Management near Intersections	13
2.4	Vehicle Speed Optimization	14
2.5	Adaptive Cruise Control	17
2.5.1	Cooperative Adaptive Cruise Control	18
2.5.2	Platoon Formation in Urban Areas	19
2.6	Fuzzy Logic Control	20
2.7	Traffic Light Control Systems	21
2.8	Game Theory	23
2.8.1	Shortest Path and Congestion Games	24
2.8.2	Dynamic Traffic Light Control Games	25
2.9	Summary	26
3	A Cooperative Framework for Autonomous Vehicle Speed Optimization	28
3.1	Problem Statement	29
3.1.1	Signalized Roadway Intersection Setting	29
3.1.2	Problem Formulation	31
3.2	Stability of the Speed Optimization Game	32

3.3	The Cooperative Speed Optimization Framework	33
3.3.1	Autonomous Vehicle Speed Optimization Module	34
3.3.2	Information and Conflict Recognition Module	42
3.3.3	Cooperative Decision Making Module	42
3.4	Cooperative Credit-Point Bargaining	49
3.4.1	The Marginal Contribution	51
3.4.2	The Core	52
3.5	Simulation Tests and Results	55
3.6	Summary	62
4	Cooperative Autonomous Vehicle-Dynamic Traffic Light Control System	64
4.1	Problem Statement	65
4.2	Cooperative Autonomous Vehicle-Dynamic Traffic Light Control	67
4.2.1	Decision Making Unit	68
4.2.2	Control Unit	71
4.3	Simulation Tests and Results	75
4.4	Summary	79

5	Platoon-based Autonomous Vehicle Speed Optimization near Signalized Intersections	80
5.1	Problem Statement	81
5.2	Platoon-based Autonomous Vehicle Speed Optimization Scheme	82
5.2.1	Platoon Formation and Control	83
5.2.2	Leading-Autonomous-Vehicle Speed Optimization	84
5.2.3	Intelligent Vehicle Decision-Making Algorithm	87
5.3	Simulation Tests and Results	88
5.4	Summary	91
6	Conclusion and Future Research	93
6.1	Conclusion	93
6.2	Future Research	96
	Bibliography	98

List of Figures

1.1	The autonomous car of Google Corporation [3].	3
3.1	A simple example of a traffic light scenario.	30
3.2	Schematic depiction of the cooperative speed optimization framework.	34
3.3	Cooperative speed optimization logic	46
3.4	A sub-network with three signalized intersections.	56
3.5	Total average idling time at SI1, SI2, and SI3.	58
3.6	Total average number of stops at SI1, SI2, and SI3.	58
3.7	Total average energy consumption of vehicles approaching SI1, SI2, and SI3.	60
3.8	Speed trajectories of six vehicles approaching intersection 1, (a) vehicles using the CSOF, (b) vehicles using the NCSO.	61
3.9	Activation distance analysis for intersection 2, (a) total average idling time, (b) total average number of stops.	62

4.1	An example scenario of autonomous vehicles approaching a static-signal-timing traffic light.	66
4.2	Schematic depiction of the cooperative autonomous vehicle-dynamic traffic light control system.	67
4.3	Block diagram of the fuzzy logic control system.	70
4.4	Membership functions of extra vehicles in the green-light phase.	72
4.5	Membership functions of extra vehicles in the red-light phase.	72
4.6	Membership functions of green light extension.	73
4.7	Total average idling time at SI1, SI2, and SI3.	76
4.8	Total average number of stops at SI1, SI2, and SI3.	77
4.9	Input-output of fuzzy inference system.	78
5.1	An example scenario of a platoon approaching a signalized intersection	81
5.2	Logic of platoon-based autonomous vehicle speed optimization scheme	83
5.3	A signalized intersection of single-lane four-roadways	89
5.4	Total average idling time in three hours	90
5.5	Total average number of stops in three hours	91

List of Tables

3.1	Action and response table of a two-player game	47
3.2	Action and response table of a two-player game	48
3.3	Reduction in average idling time at signalized intersection 1.	59
3.4	Reduction in average idling time at signalized intersection 2.	59
3.5	Reduction in average idling time at signalized intersection 3.	59
4.1	Decision-making action table.	69
4.2	Reduction in average idling time at signalized intersection 1.	77
4.3	Reduction in average idling time at signalized intersection 2.	77
4.4	Reduction in average idling time at signalized intersection 3.	78
5.1	Reduction in average idling time at the signalized intersection.	91

Nomenclature

Abbreviations

ACC	Adaptive Cruise Control
AI	Artificial Intelligence
AV	Autonomous Vehicle
CACC	Cooperative Adaptive Cruise Control
CAV-DTLC	Cooperative Autonomous Vehicle-Dynamic Traffic Light Control
CCC	Conventional Cruise Control
CM	Centroid Method
CSOF	Cooperative Speed Optimization Framework
CSP	Constraint Satisfaction Problem
CU	Control Unit
DC-GLOSA	Driver Centric-Green Light Optimal Speed Advisory
DMU	Decision Making Unit

DSRC	Dedicated Short Range Communication
DTLCS	Dynamic Traffic Light Control System
EAV	Electric Autonomous Vehicle
EV	Electric Vehicle
FIS	Fuzzy Inference System
FL	Fuzzy Logic
FLC	Fuzzy Logic Control
FLCr	Fuzzy Logic Controller
GLOSA	Green Light Optimal Speed Advisory
IoT	Internet-of-Things
IR-LED	Infr Red-Light Emitting Diode
IVDMA	Intelligent Vehicle Decision-Making Algorithm
IVSOP	Intelligent Vehicle Speed Optimization Platoon
LP	Linear Programming
LSOP	Leader only Speed Optimization Platoon
MCP	Marginal Contribution Principle
MFM	Mamdani Fuzzy Model
MPC	Model Predictive Control
NB	Nash Bargaining

NCSO	Non-Cooperative Speed Optimization
NE	Nash Equilibrium
NSOP	No Speed Optimization Platoon
OPP	Object Oriented Programming
PAVSOS	Platoon-based Autonomous Vehicle Speed Optimization Scheme
PD	Poisson Distribution
PNs	Petri Nets
RB	Rule Base
RFID	Radio Frequency Identification
ROI	Region of Interest
SDV	Self-Driving Vehicle
SI	Signalized Intersection
STL	Smart Traffic Light
TL	Traffic Light
TTAA	Time Token Allocation Algorithm
USI	Un-Signalized Intersection
V2I	Vehicle to Infrastructure
V2V	Vehicle to Vehicle
WSNs	Wireless Sensor Networks

Symbols

Δ	Amount of energy consumed or gained at time step t
η	Efficiency of the autonomous vehicle's motor
λ	Traffic light arrival rate
μ	Traffic light departure rate
$\mu_E(E)$	Membership function of the fuzzy set of the green-light time extension
$\mu_g(EX_g)$	Membership function of the fuzzy set of extra vehicles in the green-light phase
$\mu_r(EX_r)$	Membership function of the fuzzy set of extra vehicles in the red-light phase
ρ	Air density coefficient
τ_i	Index of time token i within the green light time of the traffic light
a_i	Lower boundary of time token τ_i
a_r	Air drag coefficient
A_s	Cross sectional area of the autonomous vehicle
AV_i	Autonomous vehicle i
b_i	Upper boundary of time token τ_i
C_{it}^P	Average idling time cost of a platoon of vehicles
C_{max}	Maximum capacity of the autonomous vehicle battery
$C_{sv}(i)$	Idling time cost of vehicle AV_i incurred by the sequence of velocities sv
$CP(AV_i)$	Credit point balance of vehicle AV_i

$D(L_j)$	Traffic density on road segment L_j
$d_{ij}(t)$	Headway distance between vehicle i and vehicle j at time step t
$d_i(t)$	Distance of vehicle AV_i to the stop line of the traffic light at time step t
E	Extension game
EC_i^{ac}	Acceleration energy
EC_i^{dc}	Deceleration energy
EC_i^{ed}	Energy consumed by electric devices
EC_i^{loss}	Loss of energy at time step t
EC_i^{PC}	Potential consumed energy at time step t
EC_i^{PG}	Potential gained energy at time step t
EC_i^T	Total energy consumed by autonomous vehicle AV_i
EW	East-West roadway phase
EX_g	Extra vehicles in the green-light phase
EX_r	Extra vehicles in the red-light phase
$f(\{AV_i\})$	Value of player AV_i prior to playing a game
$f(\{S\})$	Value of a subset of players S prior to playing a game
f_r	Friction coefficient
G	Cooperative speed optimization game
g	Gravity factor

GLP	Green-light phase
$l_d(t)$	Distance of vehicle AV_i between current and previous locations at time step t
L_j	Road segment j
m	Mass of the autonomous vehicle
$M(AV_i)$	Mode value of vehicle AV_i
$MC(AV_i)$	Marginal contribution of player AV_i
N	A set of players
N_{arr}	Number of vehicles arriving at the traffic light during the whole cycle
N_{dep}	Number of vehicles departing the traffic light during green light time
N_{EX_g}	Number of extra vehicles in the green-light phase
N_{EX_r}	Number of extra vehicles in the red-light phase
N_{GLP}	Number of vehicles in the green-light phase
N_p	Number of vehicles connected in a platoon
N_q	Number of vehicles currently in the queue
N_{RLP}	Number of vehicles in the red-light phase
N_{tkn}	Number of time tokens
N_{TL}	Number of traffic lights on a path P
NE	Not extension game
NEX_g	No extra vehicles in the green-light phase

NEX_r	No extra vehicles in the red-light phase
$P^{ed}(j)$	Power consumed by electric device j
p_{0i}	Initial location on a path
p_{fi}	Final location on a path
P_i^{wr}	Power of the autonomous vehicle's electric motor
R_g	Remaining green light time
R_r	Remaining red light time
RLP	Red-light phase
$RN(AV_i)$	Random number value of vehicle AV_i
$RN(TL)$	Random number value of the traffic light
S	A subset of players
S_E	Fuzzy set of the extension of the green-light time
S_g	Fuzzy set of the extra vehicles in the green-light phase
s_i	The optimal speed of vehicle AV_i at time step $t + 1$
S_r	Fuzzy set of the extra vehicles in the red-light phase
SN	South-North roadway phase
sv	Sequence of velocities
$t^{ed}(j)$	Time that electric device j takes in use
t_{ac}	Acceleration time

T_c	Traffic light cycle duration
t_{dc}	Deceleration time
T_{ex}	Defuzzified extension time
T_g	Green light time duration
T_q	Time needed to clear all the vehicles in the queue
T_r	Red light time duration
T_{sd}	Time token duration
T_{slot}	Time token location in the traffic light memory
TL_S	Traffic light system
TTI_i	Time to intersection of vehicle AV_i
$u(t)$	Elevation of the road segment at time step t
$v_i(t)$	Speed of vehicle AV_i at time step t
v_{max}	Maximum speed limit
v_{min}	Minimum speed limit
VIN	Autonomous vehicle identification number
x_{av_i}	Value received by player AV_i after playing a game
$x_i(t)$	Location of vehicle i at time step t
x_S	Value received by the subset of players S after playing a game
Y_{DMU}	Output of the decision making unit

Y_E Output of the extension game

Y_{NE} Output of the no extension game

Chapter 1

Introduction

In the USA alone, there were about six million vehicle crashes in 2010. Human errors caused approximately 93% of these crashes [1]. Over the past few years, technology and automobile industries have concentrated on the human driving process in their efforts to automate the transportation system. Recently, various car models have started to include automatic characteristics and features, such as parking assistant systems that automatically steer vehicles into available parking spaces. Some automobile companies have made leaps toward manufacturing Autonomous Vehicles (AVs), which can implement different levels of automatic functions as a means of achieving a safer and more efficient transportation system. AVs are believed by many industrial companies and stakeholders to have the potential to dramatically improve the current transportation system. The next section provides a brief introduction to AVs.

1.1 Autonomous Vehicles

AVs, also called Self-Driving Vehicles (SDVs), have different levels of intelligence and capability to perform partial or full automatic driving tasks. AVs can be categorized, based on their level of autonomy, into four major levels [2–4]. In Level-one AVs, the driver is in full control of the vehicle, and the automation is limited to very specific control functions, such as cruise control, anti-lock brakes and an electronic stability control system. The automation of Level-two AVs is extended to multiple and more integral control functions, such as Adaptive Cruise Control (ACC), Cooperative Adaptive Cruise Control (CACC), lane centering and lane changing, and autonomous parking capability. Other than when these automatic systems are functioning, the driver is responsible for monitoring the roadway at all times. Level-three AVs are able to monitor the surrounding environment and navigate autonomously, so the drivers are not expected to monitor the roadway at all times. However, under certain critical conditions the drivers must be attentive and ready to take back control of the vehicle for a short period of time. The Google car [3] is an instance of this level of self-driving (Figure 1.1). Level-four AVs are those capable of monitoring the surrounding environment and performing all driving tasks autonomously for an entire trip. The driver may input a destination to the vehicle, but is not expected to intervene during operation. Therefore, these AVs may operate without passengers or with passengers who cannot drive (e.g., disabled people, non-drivers or elderly people, etc).

Reportedly, AVs have multiple major positive impacts on the transportation system, such as reduced driver stress and public transportation cost; improved mobility of the non-driving, disabled and elderly people; reduced accident risks; increased road capacity (e.g., by forming platoons of vehicles travelling in a row with safe headway distances, resulting in less speed variations); and reduced parking costs [1–4]. However, many issues need to be resolved before AVs can be practically operated on the roads. The next section addresses a few challenges associated with the widespread development and use of AVs.



Figure 1.1: The autonomous car of Google Corporation [3].

1.2 Challenges

Security and privacy risks are one category among the many important issues to be resolved before AVs are widely marketed. In scenarios of comprehensive AV adoption, Vehicle-to-Vehicle (V2V) and Vehicle-to-Infrastructure (V2I) communication systems may be vulnerable to data abuse [2]. Hence, the communication systems must be robust and controllable in cases such as when there is cyber attack risk. In addition, in order to enhance road safety and driver convenience, AVs require high-technology sensors, special navigation systems, and software upgrades; as a result, purchase prices will be increased by thousands of dollars. Also, these technological components must meet high installation, testing, and maintenance standards, which add more cost to the ownership of AVs [3]. Consequently, low and middle income people will not be able to afford AVs. Moreover, laws for the liability, standardization, and certification have to be legislated. There are concerns about who owns the risk when highly autonomous vehicles crash; therefore, solutions to legalize and legislate the use of AVs have to be found [1].

Most importantly, the impact of the wide use of AVs on road congestion, especially in urban environments, is uncertain and has to be investigated. On one hand, AVs will have many positive impacts on the transportation system, such as reducing public transportation cost due to fewer

human-driving activities, reducing public transportation demand through increased rates of car-sharing and better mobility of the non-driving, disabled, and elderly people. Moreover, a high adoption of AVs will reduce parking costs as many people can drive to work or school then program their AVs to return home while they are working or studying. On the other hand, all of these positive impacts may increase the number of vehicles on roads; consequently, traffic congestion in urban areas might rise. As forming platoons of vehicles reduces the inter-vehicle spacing and speed variations on roads, this could improve the road capacity on highways but only when the penetration rate is high [3]. Therefore, the impacts of AVs on road congestion in urban areas cannot be predicted and need to be addressed through research. It is reported in [2] that in order to obtain positive impacts on road congestion, cooperation between AVs and infrastructure is necessary. Cooperative AV systems could improve traffic management, and therefore reduce congestion in urban environments.

1.3 Motivation

Road congestion in urban environments, especially near Signalized Intersections (SIs), has been a major cause of significant fuel waste and time delay. It is reported in [1] that in the USA every year, 4.8 billion hours is wasted by traffic congestion. This significant delay costs around \$100 billion of fuel waste and \$23 billion due to congestion impacts on trucking operations. These facts present a strong need to devise technological congestion-reduction techniques for AVs. Long and cumulative idling times of vehicles at SIs are considered a major contributor to traffic congestion within urban environments. Therefore, various solutions have been proposed to solve the problem of the increasing idling times at Traffic Lights (TLs), ranging from infrastructure-based techniques such as dynamic TL control systems [5–7] to vehicle-based techniques that rely on vehicle optimal speed computation [8] [9]. These techniques have one common objective, that is, to minimize the vehicles' idling times and number of stops at TLs.

However, all of the vehicle-based solutions introduced to solve the idling-time-minimization problem have approached the problem from a single-vehicle point of view. In fact, traffic mobility is a function of all the vehicles sharing a travel resource and is dependent on the constraints imposed by the environment and infrastructure. Therefore, it is natural for conflicts to arise between vehicles sharing the same travel resource. Speed optimization for vehicles approaching a TL is an individual decision-making process governed by the actions/decisions of the other vehicles sharing the same TL. Hence, interest conflicts are expected to occur. The major drawback of existing vehicle speed optimization solutions is that the optimization of other vehicles' speed decisions is not taken into consideration. As a result, vehicles selfishly compete over the available green light, often causing to each other unnecessary delays. In addition, even though there has been interesting research conducted on dynamic TL control, the existing work does not integrate dynamic TL control with vehicle speed optimization such that coordination and cooperation between the TL and vehicles are implemented to minimize idling times and number of stops.

As a step forward in devising technological solutions to popularize the use of AVs, the main motivating objective of this thesis is to introduce a game-theoretic AV speed optimization solution to minimize the idling times and number of stops of AVs at TLs. The main motivating objective for the rest of the research is to integrate the dynamic TL control with the game-theoretic AV speed optimization such that a dynamic-TL-AV-based cooperative technological system is devised to further minimize vehicles' idling times and number of stops. The task of satisfying the needs of many participants in a process is extremely complex. Game theory is recognized as a solid mathematical platform to capture the complexity of team-aware optimization problems. For instance, by cooperating with each other, vehicles can exchange strategic actions (e.g., speeds) in some form of compensation to minimize their idling times at TLs. Both categories of game theory, cooperative and non-cooperative, have been well developed and can be used to model the AV minimization problem of idling times and number of stops as a cooperative strategic game.

1.4 Thesis Objectives

Existing research on vehicle optimal speed computation to minimize the idling times and number of stops at SIs does not consider the interaction and cooperation between vehicles. Thereby, the aim of this thesis has been to allow AVs, travelling toward a TL, to interact and cooperate with each other as well as with the TL control system such that the average idling times and number of stops are minimized. Thus, to model the AV speed optimization as a cooperative process, the following research objectives are addressed:

- Developing a problem formulation using game theory to address the interaction and cooperation between AVs approaching an SI.
- Investigating the feasibility and stability of the game-theoretic formulation.
- Developing a cooperative AV speed optimization solution framework to model the interaction and cooperation between AVs approaching an SI.
- Developing a bargaining model to allow the AVs heading toward a TL trade their rights of passing through without delay.
- Developing a dynamic TL control system to allow the cooperative AVs interact and cooperate with the TL to achieve further minimization of idling times and number of stops.
- Investigating the impacts of speed optimization on connected-AV platoons when approaching SIs.
- Finally, conducting extensive simulation experiments to test and validate the performance of the introduced techniques.

1.5 Thesis Organization

This thesis is divided into six chapters as follows: Chapter 2 provides extensive background information and a literature review addressing the environmental, economical, and safety impacts of AVs. In addition, challenges creating barriers to the widespread use of AVs are also discussed. Then, research on vehicle-centric speed optimization techniques as well as dynamic TL control systems is addressed. Following that, research conducted on vehicle speed control and platooning systems such as ACC and CACC as well as fuzzy logic control is summarized. Background information is presented on game theory as a team-based optimization platform with special attention given to the shortest-path and congestion games.

Chapter 3 states the problem of increasing idling times and stop numbers at a TL as the number of vehicles utilizing the TL increases. The idling time and stop number minimization problem for AVs approaching a TL is formulated as a strategic game, and the stability of the AV speed optimization game is discussed as well. Furthermore, this chapter introduces a game-theoretic Cooperative Speed optimization Framework (CSOF) for solving the problem of idling time and stop number minimization and achieving better traffic efficiency at SIs. Moreover, a bargaining model using cooperative game theory is introduced to allow the AVs to trade their rights of passing TLs without delay.

Chapter 4 presents a dynamic TL control system to allow coordination and cooperation between the cooperative AVs and the TL system as a pace forward for further minimization of idling times and number of stops of AVs at TLs. This cooperative AV-TL control system consists of decision making and control. The decision making is based a theoretic game structured as a three-player game including the roads with green-light, roads with red-light, and the TL system. The control part employs fuzzy logic to adjust the signal timings according the traffic volume on the roadways.

Chapter 6 addresses a platoon-based autonomous vehicle speed optimization scheme to minimize the idling times and number of stops of connected-AV platoons when approaching TLs. This cooperative scheme consists of a speed optimization procedure conducted by the leader of the platoon and intelligent algorithm for decision making to be run by every follower in the platoon such that the average idling times and stop numbers of the AV-platoons are minimized.

Finally, Chapter 7 summarizes concluding remarks of what has been addressed in the thesis and presents a discussion on the simulation results obtained within each chapter. In addition, a future research plan is outlined, addressing the future directions of the thesis.

Chapter 2

Background and Literature Review

This chapter provides background and a literature review on a broad range of AV development, challenges and problems. First, it addresses a number of research studies conducted with regards to the road safety, environmental, and economical impacts of adopting AVs as an alternative to conventional vehicles that are fully driven by humans. Second, issues and challenges associated with the development of AVs are discussed with special attention given to AV speed optimization and control near SIs. Third, it addresses research conducted on dynamic TL control systems and their contribution to the problem of TL efficiency improvement. Finally, background information on game theory is presented, focusing largely on shortest-path and congestion games as well as the applications of game theory to the dynamic TL control.

2.1 Safety, Environmental and Economical Impacts

According to [1], approximately 15 deaths per 100,000 people were caused by about six million vehicle crashes in the USA in 2010. Of these crashes, 93% were caused by human error. In addition, around 2.3 million people were treated in hospitals due to car crash injuries throughout the USA in 2009. AVs can significantly reduce the accident rate and have positive impacts on road safety since most of fatal accidents are caused by alcohol, distraction, drugs or fatigue. Even if the accident is caused by a vehicle failure or the environment, additional human factors such as inattention or speeding usually maximize the severity of the crash and thus, injury consequences. A recent study in [2] states that only 5% of road crashes are due to vehicle failure. Accidents resulting from human-driving mistakes constitute approximately 90% of the overall accident rate; therefore, widespread AV adoption could reduce the overall accident rate by 90% [10]. The positive safety impacts of AVs are further extended to having vehicles that are much lighter in weight and more energy efficient than conventional vehicles, as some safety features (e.g., reinforced steel bodies and airbags) can be neglected; according to one authority, 20% reduction in weight corresponds to 20% increase in efficiency [1].

Green-house-gas emissions can also be reduced when AVs are widely used [2]. Since AVs are equipped with high-technology capabilities, they will be able to navigate more efficiently and smoothly than human drivers throughout any journey. When there is high market penetration of AVs, major reductions can be reached with respect to parking problems, energy consumption and CO_2 emission [3]. Road vehicle automation could help increase road capacity by facilitating the formation of platoons of vehicles, which reduce the road space required per vehicle [2]. Forming platoons of vehicles alone would reduce fuel consumption on highways by about 20% [1]. Cited by [4], the SARTRE project reports that with a platoon of vehicles, the fuel savings are approximately 8% for the lead vehicle and 14% for the following vehicles when the average speed of the platoon is 85 *km/hour* and the headway between every two vehicles is 6 *m*. The signifi-

cant benefit of AV emission reduction will be mainly in urban areas and achieved by minimizing speed variations and stop-and-go driving. 50% congestion reduction results in 8% fewer traffic accidents and 5% CO_2 emission reduction [4]. Hence, AVs will certainly have a positive impact on the environment.

In [1], KPMG LLP and the Center for Automotive Research (CAR) cooperatively conducted a research study in which leading technologists, automotive industry leaders, academicians, and stakeholders were interviewed on the convergence of AV adoption and implications for investment in AVs. They concluded that due to the benefits expected from using them, AVs will be widely adopted in the coming few years. In addition, the Victoria Transport Policy Institute has conducted a study in [3] about the impacts of the four levels of AVs on transportation planning. This research pays attention to the benefits and costs of AVs, exploring the impacts on the parking supply and public transit demand. The results illustrate that the adoption of AVs by wealthy people will perhaps start in the 2020s or 2030s. The impacts of increasing safety, reducing road congestion, reducing emissions, and reducing parking congestion will be significant only when AVs become common, adopted by low-income people, most likely in the period from 2040s to 2060s. The widespread use of Level-four AVs can also reduce vehicle ownership by making people rely more on self-driving taxis and car-sharing [11]. Moreover, in [10], a research study sponsored by the Eno Center for Transportation presented the benefits of generally adopting AVs in the USA. It is reported that AVs have the potential to reduce crashes, congestion, fuel consumption, and parking needs; and to ease the mobility of elderly and disabled people. When the market penetration rate of AVs is only 10%, the annual savings of the USA economy could reach \$25 billion. An anonymous survey with over 450 responses was conducted in [12] to explore the feelings, beliefs and expectations of participants toward the technology of AVs. It is shown that the productivity, efficiency and environmental impacts are accepted by the participants. However, the cost and legal structures were not acceptable; therefore, it was concluded that the promotion of AVs must be further developed so that the technology becomes accepted by the public.

2.2 Challenges and Related Issues

Even though some levels of AVs will be convenient for long-distance travelers, non-drivers, commercial drivers and disabled people, they require high-technology sensors, special navigation and mapping systems, and software upgrades; therefore, several thousands of dollars will likely be added to the vehicle purchase and ownership prices. Thus, the cost of purchase and ownership is expected to be prohibitively high. Furthermore, in order to enhance road safety and passenger convenience, these technological components have to meet high manufacturing, installation, testing, and maintenance standards, which add more costs on top of the vehicle purchase and ownership prices [3]. For instance, \$70,000 is the cost of the Light Detection and Ranging (LIDAR) technology used by Google's AV [1] [10]. Additional costs occur with other sensors; consequently, such high costs will not be affordable by low-income people, constituting a barrier to the large-scale market penetration of AVs. It is expected that when the purchase cost is reduced, the adoption of AVs will likely be widened; hence, further developments to reduce the total cost of purchase and ownership are greatly needed before stakeholders and investors invest in this emerging technology [1].

AVs may also introduce some privacy and security concerns, such as cyber terrorism as they are equipped with computer technology and V2V communications [2]. Communication systems must be robust and safe from corruption and cyber attacks. It is expected that several security issues will emerge when AVs become popular. For instance, hackers or unauthorized parties may capture data and compromise the vehicle owner by tracking the vehicle or identifying the owner's residence. Furthermore, hackers could provide fake information to drivers or attack the whole transportation system, causing collisions and traffic disruptions [1] [10]. Another example would be a computer virus that may be programmed and spread across vehicles along a period of time; consequently, all the targeted vehicles simultaneously increase their speeds. It may not be possible to completely secure the whole system since each AV represents an access point in the

targeted group [10]. In addition, AVs may use data generated by other vehicles (e.g., the Google car), so “there are privacy concerns over who would have access to this data and how it might be used” [2]. Therefore, further developments are needed with regards to AV security and privacy. The protection against such security and privacy threats may include the removal of identifying information, the aggregation of data within the vehicle rather than broadcasting a large amount of raw data over a fleet of vehicles, encryption, and the use of security functions at each layer of software and hardware [1].

Legislation is expected to impact the fast adoption of AVs [1]. For example, in Europe, the legal framework imposes that vehicles must be controlled by a driver all time of operation, which illegalizes at least level-three and level-four AVs. Some issues must be resolved with respect to liability law, regulatory law, standardization, and certification [4]. An important question would explore the case of crashes involving AVs designed such that the driver is no longer in control. Hence, the ambiguity behind risk responsibility must be resolved before high market penetration of AVs occurs [1].

2.3 Traffic Management near Intersections

Traffic management especially near intersections has been an important area of research. An autonomous intersection management system is proposed in [15], where incoming vehicles are assigned priorities by a controller to pass through USIs safely based on a defined brake-safe state. A queue control algorithm is addressed in [16] to control the average queue size at SIs and thereby alleviate congestion in road networks. A traffic management framework is introduced in [17] to reduce traffic congestion at SIs by incorporating a dynamic vehicle rerouting strategy and a TL control system. To provide emergency safety responses at SIs, a TL control system based on deterministic and stochastic Petri Nets (PNs) is designed in [18] where TL control

strategies are implemented to ensure the safety of traffic in cases of accidents. An Internet-of-Things (IoT)-based platform containing three main units is introduced in [19] for emergency vehicle priority and self-organized traffic control management at SIs.

Based on the self-organizing biological concept, a design of a self-organizing network with a set of local rules to manage traffic priority is presented in [20] where priority is given to emergency vehicles to expedite their response times. A heuristic approach is proposed in [21] to resolve space-time conflicts such that AVs are able to pass through USIs safely with minimum delay. A cooperative framework is introduced in [22] to allow adjacent TL control systems to coordinate their signal-timing settings so as to globally optimize the traffic efficiency and travel time at multiple intersections. To manage traffic at USIs, a distributed traffic management protocol is addressed in [23] to allow vehicles to cross safely and with high level of driver's comfort. A study is presented in [24] to analyze the difference based on the passing order of vehicles at USIs between the cooperative driving of the ad hoc negotiation strategy and the planning strategy. A cooperative mechanism is developed in [25] to autonomously manage the crossing of AVs through USIs by adjusting the entry times and speeds of AVs in a certain core area.

2.4 Vehicle Speed Optimization

This section considers research conducted to address the impacts of vehicle speed optimization on traffic efficiency near SIs. Traffic efficiency at TLs can be achieved by minimizing the idling times of vehicles as well as stop-and-go driving. As presented next, limited research has been conducted on centric-speed optimization (i.e., the vehicles individually and independently compute their optimal speeds to meet the green-light time) to minimize the idling times and number of stops at TLs.

An algorithm called Green Light Optimal Speed Advisory (GLOSA) has been proposed in [8]

to minimize the number of stop times at SIs through a journey. The impacts of this algorithm on traffic efficiency and average trip time were reported. The performance analysis of the same algorithm is investigated again in [9] using the performance metrics of average fuel consumption and average stop times at SIs. Vehicles equipped with this algorithm are assumed to communicate among each other through V2V communication and with the TL through V2I communication to gather information about the TL characteristics. Based on the time that the vehicle would take to get to the TL plus the time remaining in the current phase, depending on the current phase light, an optimal speed is recommended to the driver to follow.

A real-world testing and evaluation of GLOSA is presented in [26] where important factors that are simplified in simulations but affect the results are taken into consideration. Investigating the ride comfort for buses approaching SIs, a genetic algorithm-based method is proposed in [27], showing that the installation and use of GLOSA on buses results in significantly smoother speeds, better ride comfort and arrival during green-light time. A modified version of GLOSA called Driver-Centric GLOSA (DC-GLOSA) is introduced in [28]. DC-GLOSA takes into consideration the acceleration and braking of vehicles to achieve better fuel saving and driving comfort. A multi-segment GLOSA system called R-GLOSA is proposed in [29] to provide an AV with the optimal speed when approaching an SI assuming that the AV can have access to the TL schedules along the whole path of travel. In large-scale simulation, the potentials and limitations of GLOSA are investigated in [30]. A performance comparison between the single-segment and multi-segment GLOSA approaches is addressed in [31], concluding that during free-flow conditions, the multi-segment GLOSA achieves better results in terms of travel time and fuel efficiency. To easily enable the application of GLOSA, a windshield mounted smart-phone prototype is proposed in [32] for detecting and predicting the schedules of TLs.

An approach for a single-vehicle optimal speed computation is introduced in [33] to reduce fuel consumption and CO_2 emissions by reducing stop-and-go driving in urban areas particularly at TLs. In this approach though, the case of a driver cruising the vehicle speed to pass a TL

is not considered. The vehicles are assumed to communicate through V2V communication and with the TL through V2I communication within a certain distance called the Region of Interest (ROI). The TLs are assumed to be static with fixed cycle/phase duration. The approach proposed in [33] is used in [34] for a single-vehicle optimal speed computation to reduce CO_2 emissions. Since [34] pays attention to the reduction of CO_2 by reducing stop-and-go driving, the case where the driver may cruise the vehicle speed to pass the TL is taken into account. The TLs are assumed to be dynamic, and vehicles can communicate at a high reliability with the TLs through V2I communication within a distance of 100 *m*.

To minimize the overall emissions of vehicles, an approach is presented in [35] to provide the vehicle with optimal speeds toward an SI to avoid unnecessary acceleration and deceleration. By analyzing the driving behaviour as well as the signal phasing and timing information, an eco-driving model is introduced in [36] to provide the drivers of Electric Vehicles (EVs) with the optimal speed profiles when approaching an SI. To minimize the energy consumed along a certain path, an analytical model is proposed in [37] to compute a time-dependent optimal speed profile for EVs approaching an SI.

The impacts of V2I communication, namely vehicle to TL communication, on fuel and emission reductions have been investigated in [38]. In this research, the focus is on the key factors that influence fuel and emission reductions. These key factors are the gear choice and distance at which the highest fuel and emission savings are achieved. It is concluded that the maximum fuel and emission reductions can be achieved by integrating optimal speed computation with the gear choice factor such that stops at TLs are to some extent avoided. A vehicle speed advisory method along with a fuel consumption model to reduce fuel consumption when passing an SI are introduced in [39]. Using the time computed to the TL and vehicle acceleration and deceleration capabilities, the major contribution of this research is the computation of a fuel-optimal speed profile during deceleration and acceleration phases based on the deceleration rate (i.e., when approaching the TL) and acceleration rate (i.e., after passing the TL).

Noticeably, the approaches and techniques proposed for optimal speed computation of vehicles approaching a TL are incomplete, failing to efficiently minimize the vehicles' idling times and number of stops. All of these studies have focused only on single-vehicle optimal speed computation, and therefore, cooperation between the vehicles and TLs to optimize vehicles' speeds and reduce stop-and-go driving at TLs has not been addressed at all yet.

2.5 Adaptive Cruise Control

The underlying idea of Adaptive Cruise Control (ACC) is based on the theory of the Conventional Cruise Control (CCC) system. The CCC system can maintain the speed of a vehicle at a desired value set by the driver. Since in congested traffic conditions the CCC system becomes less useful, a radar system was added to it, creating ACC. The addition of the sensory radar technology has enabled the system to adjust the headway distance of a vehicle from another vehicle travelling ahead. The ACC system decreases the need for the driver to continuously adjust speed to match that of a vehicle ahead, and so the system is designed to reduce driving workload and increase driver comfort and convenience [40].

There are two modes of operation for ACC (i.e., set-speed control and follow control). When the system is in use and no vehicle is present within the predefined headway distance of the ACC vehicle, the system functions in the set-speed control mode. The objective of this mode is to control the speed of the vehicle to that set by the driver. If a forward vehicle is detected by the radar, the ACC system functions in the time-gap mode (i.e., follow mode). During this mode, the system adjusts the vehicle speed to maintain a time gap between the two vehicles. Therefore, the ACC system reduces the driver workload by: (1) maintaining a desired preset speed; (2) applying limited deceleration when approaching a slower vehicle ahead on the same lane; (3) keeping a safe headway distance between the two vehicles; and (4) accelerating back to the desired preset

speed when no slower vehicle is detected ahead [40]. However, when forming a platoon of vehicles on the road, the ACC system has several drawbacks. String stability, which is considered as a major barrier to ACC improving road capacity, is defined as the oscillations or perturbations resulting from the speed variations of the leading vehicle in a platoon of vehicles [41–44]. These speed shock-waves are amplified by the following vehicles' drivers when pressing the braking pedals harder and harder one after another to avoid collision when the leading vehicle brakes or decelerates.

2.5.1 Cooperative Adaptive Cruise Control

To improve the performance of ACC, V2V communication capability was added to the system [40]. The updated version of ACC is called Cooperative Adaptive Cruise Control (CACC). CACC, which relies on V2V communication, has improved the performance of a platoon of vehicles and thus, reduced the impacts of string stability [40, 41, 45]. Including V2V communication has improved the performance of the system because the leading vehicle can communicate with the rest of the platoon, transmitting its expected acceleration/deceleration rates before it performs its actions. CACC has proven to help increase the capacity of highways only when the penetration rate of the vehicles equipped with CACC is high. There are two positive impacts of CACC on highways. First, it reduces the inter-vehicle spacing, which improves highway capacity. V2V communication allows vehicles equipped with CACC to travel at closer headways, resulting in extremely small time gaps between vehicles. Second, it improves the homogeneity of traffic flow by reducing the effects of string stability to the lowest level [4, 40, 41]. As reported in [40], "a cause of congestion is the occurrence of shockwaves in traffic platoons".

2.5.2 Platoon Formation in Urban Areas

There have been three streams of research being conducted in the field of platoon formation in urban areas. The first one focuses on optimizing the traffic flow of platoons using dynamic traffic signal control. A self-scheduling control model is proposed in [46] where a view of incoming traffic is used to determine whether to extend the TL timing or not. A similar platoon-based TL control algorithm has been introduced in [47] to optimize the traffic flow of platoons.

The second research stream focuses on platoon formation and management near Un-Signalized Intersections (USIs). A platoon-based traffic control strategy has been proposed in [48] to improve traffic efficiency at USIs, where a Petri Nets model is introduced to describe the traffic behaviour. Similarly, a model has been introduced in [49] to manage the movement of platoons at USIs. Other platoon management techniques to improve traffic efficiency as compared to a TL system have been introduced in [50–53].

The last stream focuses on platoon management near SIs, where the platoon has no control over TLs but one way communication from the TL to vehicles is available. Investigating the effects of platoon formation near SIs has been addressed in [54], concluding that platoons on major roadways should have the right of way even if this causes longer waiting times for vehicles on minor roads. Experimental results for platoon modelling and management when approaching SIs have been reported in [55], while [56] has studied the fuel-optimal strategies of platoons departing SIs. An analytical model to predict delays of platoons at SIs has been developed in [57].

As per the literature review conducted with respect to platoon formation in urban areas, very few papers address platoon management near SIs [54–57]. These papers do not address the issue of minimizing platoon-based idling times and number of stops at SIs.

2.6 Fuzzy Logic Control

Fuzzy logic control (FLC) has proven to be a promising technological tool for vehicle automatic speed control. A Fuzzy Logic Controller (FLCr) has been proposed in [58] to automatically control the throttle and brake of an AV, where the output of the FLCr is the pressure on the throttle and brake pedals. Since the objective of this study is to achieve human-like driving at low speeds, the FLCr has been shown to perform well for smooth stop-and-go driving. However, the effect of string stability was not reduced as V2V communication is not considered in the whole process. A lateral and longitudinal FLCr for AVs has been introduced in [59]. The longitudinal FLCr is used for AV speed control. The AV speed control in this research consists of two main applications. The first is a single AV speed control, where the target speed is set by the driver beforehand. Then, another FLCr is embedded to automatically control the vehicle's throttle and brake to maintain the target speed. However, there is no experimental validation of this application. The second application is a stop-and-go driving application, where two real AVs were used to validate the stop-and-go FLCr at low speeds (i.e., a maximum of 30 *km/hour*). An algorithm using an FLCr has been proposed in [60] to automatically control the speed of an AV. The objective of this research is to make the abrupt changes in the FLCr output smoother. This is achieved by integrating another loop in the controller structure. This proposed algorithm is used to automatically control the throttle pressure and thus, the acceleration of the vehicle at high speeds (e.g., from 80 *km/hour* to 100 *km/hour*); however, the control of the brake is not included in the process.

FLC has shown to be successful for automatically controlling the speed of a single vehicle or a platoon of vehicles mainly to keep safe headway distances between vehicles, so it has the same fundamental idea as the CACC but with the assumption that the whole process is fully automated (i.e., no human intervention). Therefore, speed optimization of AVs approaching a TL for improving traffic efficiency has not been considered in the applications of FLC.

2.7 Traffic Light Control Systems

This section provides a review of TL control systems and their impact on managing traffic. There are mainly two TL control systems: static TL control and dynamic TL control. The mechanism of the former depends on using a static predetermined schedule of the phase and/or cycle duration for each direction of the intersection. The controller of this TL system is an electro mechanical one with a dial timer to allow repetitions of fixed phase duration intervals. Since phase duration cannot be adapted to longer/shorter intervals, this type of TL control can achieve a limited management of traffic under normal conditions. The Dynamic TL Control System (DTLCS) consists of two main units: a detector unit to detect the volume of traffic on roadways and a control unit to control the signal timings by giving more congested roads longer green-light times so that congestion at SIs is alleviated [5–7]. Some research has been conducted with respect to the development and applications of the DTLCSs.

A design of a DTLCS that relies on the use of Infra Red-Light Emitting Diode (IR-LED) transmitters and receivers is introduced in [61] to measure the traffic volume on junction roads. A DTLCS based on intelligent Radio-Frequency-Identification (RFID) is developed in [62]. Integrated with a certain algorithm and data base approach, this developed DTLCS can handle multi-vehicle, multi-lane, and multi-road-junction scenarios to manage traffic. The modelling of a DTLCS as a stochastic hybrid system is introduced in [63] where online gradient estimators of a cost metric are derived with respect to the controllable light cycles. The estimators are then used to iteratively adjust the controllable cycles to efficiently manage traffic under various traffic conditions. A DTLCS is proposed in [64] based on a traffic flow prediction model and a Model Predictive Control (MPC) optimization method. Using sonars for dynamic TL control, a DTLCS is addressed in [65], performing the calculation of the green and red-light times for different lanes based on predictive machine learning algorithm. This predictive machine learning algorithm uses historic traffic data to reinforce the dynamic behaviour of the system.

FLC has been shown to have the capability to apply real-life rules similar to the way humans would control traffic flow near SIs. A FLC method applied to dynamically control the signal timings of a TL system using a microscopic simulator is presented in [66]. A TL control system is proposed based on FLC in [67] to model unusual traffic conditions where the duration of the green-light phase is extended or terminated depending on the number of vehicles approaching the green-light phase and that of vehicles waiting in the queue during the red-light phase. A FLC-based TL system is introduced in [68] to dynamically control the traffic and pedestrians at SIs. The number of vehicles and pedestrians are estimated using cameras mounted at the SI. A centralized FLC-based TL system is proposed in [69] to manage traffic flow at SIs with machine vision algorithms used to report the traffic volume on the roadways. The moving traffic to and from nearby intersections is considered in the computations of the FLC system. A FLC system is presented in [70] with the objective of achieving smooth traffic flow by minimizing the waiting time of vehicles at SIs. A FLC method is applied in [71] to isolated four-roadway SIs where the decision of extending or terminating the light signal of a certain roadway is produced using a three-level fuzzy controller model.

To model the input-output membership functions of a FLC method for dynamic TL control, the Mamdani fuzzy logic system is posed in [72], while the Sugeno fuzzy logic system is introduced in [73]. A FLC approach for dynamic TL control is developed in [74], generating the fuzzy logic rules based on evolutionary algorithms and using real statistical traffic data. The design and implementation of a Smart Traffic Light (STL) based on FLC is addressed in [75] where Wireless Sensor Networks (WSNs) are used for traffic data collection. The input of the FLC is the traffic quantity and waiting time of each lane, while the output is the priority degree that determines the order of the green light for the different lanes. To overcome traffic problems such as congestion, accidents, and irregularity, a TL control system based on FLC is proposed in [76] where traffic volume and queue length information is obtained using WSNs and image processing techniques. An intelligent TL control system using a statistical multiplexing method

algorithm is proposed in [77]. The functionality of this statistical multiplexing algorithm is based on statistical information obtained by using the conservation law of vehicles and traffic density on the four roadways. A hierarchical WSN is installed at the intended intersection to provide the necessary information on each roadway.

2.8 Game Theory

Game theory was introduced in the early years of the twentieth century in [78] and [79]. Several definitions of game theory have been introduced. According to [80], game theory is “the study of mathematical models of conflict and cooperation between intelligent rational decision makers”. A theoretic game is defined in [81] as a “description of strategic interaction that includes the constraints on the actions that the players can take and the players’ interests but does not specify the actions that the players do take”. Game theory categorizes two types of games: 1) non-cooperative games and 2) cooperative games.

Non-cooperative games provide a detailed model of strategic actions that players can take, so these games provide the analysis of one player’s action or response given other players’ anticipated actions. The case where no player wishes to unilaterally change the current strategy, provided that the other players do not change their current strategies, is called the state of equilibrium. These games model the best strategy or response of every player to the strategies of other players such that an equilibrium state is found. The most known equilibrium used to represent the solution to these games is Nash Equilibrium (NE) [81]. However, in strictly competitive games, such as zero-sum games, a pure NE does not exist. In addition, in pure strategy games where the associated utilities are deterministic, an NE may not exist. When the players can have mixed (i.e., stochastic/probabilistic) strategies, the expected payoffs are statistically computed. In such cases, a mixed NE always exists, even for n-player games [79] [81].

On the other hand, cooperative games concentrate on the modelling of outcomes that result when the players form groups or teams. Once the players come to a situation in which everyone gets at least as much payoff as they do without interacting or cooperating with the others, a binding agreement between the players is made by which they are committed to implement certain strategies. Finding a fair allocation for the joint cost or payoff is the main challenge in cooperative games. The set of all feasible allocations is called the core. The core was first mathematically defined for n -player non-zero-sum games in [82]. Many issues need to be resolved, such as determining how the cost/revenue is distributed between the players. Another issue with cooperative games is the necessity to prove whether the game is balanced or not. If there is at least one fair allocation to the joint cost/revenue, then the core is not empty. In this case the game is said to be balanced [83].

2.8.1 Shortest Path and Congestion Games

Shortest-path and congestion problems have been mathematically modeled as games using game theory. A shortest-path game with transferable utility (TU) is introduced in [84]. The focus of this research is on the allocation of profits generated by the coalitions of players that own nodes in a road network. The objective of players owning nodes on a path is to transport goods through the path with a minimum cost. A shortest-path game is presented in [85] where players can own road segments in a road network. Each player in the game receives a non-negative reward if he/she transports a good from the source to the destination. Congestion games, first described in [86], are viewed usually as non-cooperative resource allocation games. Congestion games are considered to be potential games in which players' payoffs are influenced by the resources that players use and are dependant on the number of players that share these resources. For instance, in symmetric-network congestion games (i.e., all the players have the same source and destination), paths between the source and destination are considered resources that are shared by

the travelers using them. A model is presented in [87] showing that players who share resources (i.e., routes) can form coalitions to selfishly compete against each other to maximize their values. If the coalitions are able to maximize the payoffs of their participants, the gain will outweigh the losses they might cause to each other. A discussion is conducted in [88] about the similarities between cooperative congestion games and their non-cooperative counterparts, where important issues are demonstrated, such as the existence of and the convergence to a pure strategy NE.

2.8.2 Dynamic Traffic Light Control Games

Game theory has also been applied to the dynamic TL control problem. A model is introduced in [89] for TL system control based on a Markov Chain game with the objective of minimizing the queue lengths at multiple SIs. A two-player cooperation game is proposed in [90] for TL signal timing control applied to a two-phase SI. Similar research to [89] is presented in [91] where a non-cooperative game to model the TL signal timing control problem is introduced based on game theory and modeled as a finite controlled Markov Chain. However, the TL model in [91] is applied to a single SI. Based on Cournot's Oligopoly game, a game theory model is presented [92]. A novel game theory optimization algorithm is proposed in [93] for TL signal timing control, where the Nash Bargaining (NB) [94] is used to find the optimal strategy of the TL signal timing control problem.

Noticeably, the development of game theory and its applicability to the transportation problems have been limited to shortest-path, congestion and dynamic TL control games. Therefore, game theory has not yet been developed and applied for vehicle speed optimization to allow vehicles to cooperate with each other and with TLs, coordinating their speed actions when approaching an SI to minimize idling times and stop numbers.

2.9 Summary

This chapter has presented a broad background on AVs, including their environmental, economical, and road safety impacts, as well as the comfort provided when using them in the transportation system. It also briefly discussed challenges and related issues associated with the growth of AV technology and the automation of the transportation system, such as purchase and ownership costs, privacy and security concerns, and legislation concerns. A review of the existing research on optimal speed computation for vehicles approaching a TL has been addressed. A background has been presented to explore speed control models, such as ACC and CACC for vehicle platoons with a research review focusing on vehicle platooning formation near SIs. In addition, research that relies on the use of FLC to control the speeds of AVs by automatically controlling the pressure on the throttle and brake was reviewed. Existing research conducted on DTLCSs addressing a variety of techniques and approaches including FLC has been addressed. Finally, background on game theory being applied to analyze the conflicting interests of multi-agent systems has been conducted. Special attention has been given to the applicability of game theory to transportation problems, and the research conducted on shortest-path, congestion, and dynamic TL control games.

It has been shown that despite the diversity of research in the area of vehicle optimal-speed computation and dynamic TL control, existing research does not fully solve the problem of minimizing the vehicles' idling times and number of stops at SIs. Interestingly, the approaches and models proposed for optimal speed computation to minimize the idling times and number of stops of vehicles at TLs have been limited to considering a single-vehicle optimal speed computation. Therefore, cooperation between multiple vehicles to minimize the idling times and number of stops at TLs has not been addressed yet. In addition, integration of cooperative-vehicle speed optimization with dynamic TL control such that both could cooperate and coordinate their actions to improve traffic efficiency and thus minimize the average idling times and number of

stops has not been addressed yet. In this thesis, it is argued that a cooperative speed optimization scenario, developed and modelled using game theory, in which AVs approaching a TL could cooperate with one another and with the TL would be an effective mechanism to minimize the vehicles' idling times and number of stops, and thus improve traffic efficiency near SIs.

Chapter 3

A Cooperative Framework for Autonomous Vehicle Speed Optimization

In this chapter, the idling time and stop number minimization problem for AVs approaching a TL is stated to illustrate the complexity associated with it. Then, the AV speed optimization process is viewed as a theoretic game between players (i.e., AVs). The stability of the formulated AV speed optimization game is also discussed. Following that, a Cooperative Speed Optimization Framework (CSOF) is proposed to model the AV speed optimization as a cooperative process. This framework relies on Linear Programming (LP) and game theory, consisting of three modules to address issues of AV individual rational speed optimization, information and conflict recognition, and cooperative speed optimization decision making. Furthermore, a cooperative bargaining model, based on the Marginal Contribution Principle (MCP), is introduced to allow AVs to trade their rights of passing SIs with less delay. Finally, simulation is conducted to test and validate the performance of the CSOF under various traffic conditions investigating the average idling times, average number of stops, and average energy consumption as AVs approach SIs. The results obtained from the simulation tests are reported and discussed.

3.1 Problem Statement

3.1.1 Signalized Roadway Intersection Setting

Consider, as an illustrative example, the two-lane four-roadway SI in Figure 3.1. For simplicity, assume that the TL control system has a two-phase static cycle where East-West roadways are one phase and North-South roadways are the other phase. Each phase has a signal design of *Green-Yellow-Red*; however, for simplicity, the yellow-light time is assumed to be part of the green-light-time duration. The key TL parameters are the green-light-time duration T_g , the red-light-time duration T_r , and the TL cycle duration $T_c = T_g + T_r$. These parameters are assumed to be constant, e.g., $T_g = 24 \text{ sec}$, $T_r = 36 \text{ sec}$, and $T_c = 60 \text{ sec}$. Assume that there is V2I communication such that the vehicles heading toward the TL can receive signal timing information and that every AV is conducting *speed optimization re-planning* to have a chance of meeting the green-light time.

Definition 1. *Speed optimization re-planning is a game in which each AV performs speed optimization every time step t . There is a probability p that the AV will proceed according to the previous strategy at time step $t - 1$ and a probability $(1 - p)$ that it will move to a different strategy (i.e., adopt a different speed).*

To illustrate the complexity of the problem, consider a scenario where for a certain cycle, the arrival and maximum departure rates of a certain roadway at the TL are $\lambda = 0.25 \text{ veh/sec}$ and $\mu = 0.333 \text{ veh/sec}$, respectively [95]. Therefore, on this particular roadway, the number of AVs arriving during the red time is $N_{arr} = \lambda T_r = (0.25)(36) = 9 \text{ veh}$, while the maximum number of AVs that can depart the TL during the green time is $N_{dep} = \mu T_g = (0.333)(24) = 8 \text{ veh}$. Making this setting, assume that the TL has just turned green for the East-West directions. Consider the case of two AVs travelling on the West roadway performing *speed optimization*

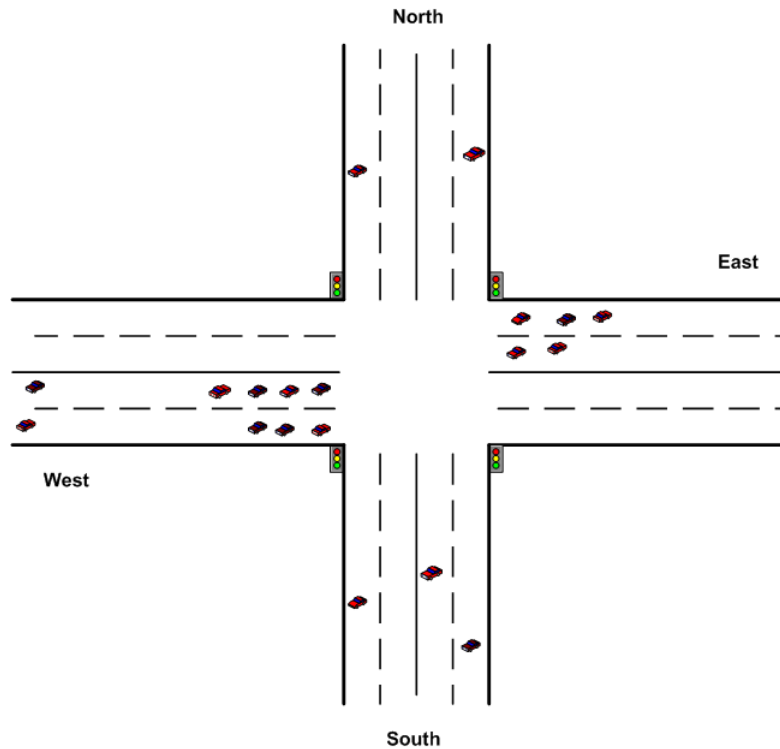


Figure 3.1: A simple example of a traffic light scenario.

re-planning. Taking the queue size into account, according to the computations by these AVs, each of them can pass within the current green light. Since only one AV can pass through, the other will experience unexpected delay, waiting for the next green light. Hence, AVs negatively impact the objectives of each other.

This example is a simple scenario that consists of a two-player competitive game with one TL, so the delay-time cost may not be significant. However, scaling up this example to N players, multiple TLs along a certain path, and many other types of cost factors will result in a much more complicated scenario. A solution to this example may require finding a cooperative agreement between the players such that one player re-optimizes its own speed to meet the next green light in exchange of some form of compensation, allowing the other player to pass through smoothly.

3.1.2 Problem Formulation

Consider a group of AVs travelling within a locality with m TLs. Each AV with index AV_i contemplates speed optimization to minimize its idling times at TLs from an initial location p_{0i} to a final destination p_{fi} . The trip from p_{0i} to p_{fi} is made on a path, $P(p_{0i}, p_{fi})$, constructed from a set of road segments ending with TLs, $L = \{L_1, L_2, \dots, L_m\}$. The speed $v_i(t)$ of each AV_i belongs to a set of feasible speeds, $V = \{\bar{v}_1, \bar{v}_2, \dots, \bar{v}_f\}$. The cost of the trip for AV_i on a road segment L_j , where $j = 1, 2, \dots, m$, denoted by $C_{sv}^{L_j}(i)$, explicitly models its idling time. For AV_i , the cost of travelling over road segment L_j incurred by choosing a time indexed sequence of velocities, sv , is defined as follows:

$$C_{sv}^{L_j}(i) = \begin{cases} t_i & \text{if } stop \\ 0 & \text{if } no\ stop \end{cases} \quad (3.1)$$

where t_i is the idling time of AV_i at the TL positioned at the end of road segment L_j . The total cost for AV_i , incurred over a path $P(p_{0i}, p_{fi})$ that is composed of the road segments $L_1^P, \dots, L_{N_{TL}}^P \in L$ (sequentially), is the summation of idling times at all TLs along the path, i.e.,

$$C_{sv}^P(i) = \sum_{j=1}^{N_{TL}} C_{sv}^{L_j^P}(i). \quad (3.2)$$

where N_{TL} is the number of TLs on the path P , and sv denotes the sequence of velocities for road segment L_j^P . The overall aim is to minimize C_{sv}^P for each AV_i . To provide a sub-optimal solution to the above overall task, we follow a decentralized approach and consider each road segment $L_j \in L$ of the locality separately. We propose a Time Token Allocation Algorithm (TTAA) for the TL and a cooperative distributed conflict resolution scheme for the vehicles in each such L_j .

For player AV_i , the optimal speed value in the set of possible speeds may lead to a time token

τ_i within the green light. The time token τ_i is the index of a time window assigned by the TL using the TTAA. For player AV_i , the cost associated with τ_i is the minimum (e.g., player AV_i will pass through the TL without stopping, $C_{sv}^{L_j}(i) = 0$).

We define a cooperative speed optimization game, G . In this game, AVs with conflicting allocated time tokens agree to take certain speed actions to resolve the conflict. For each player AV_i , there is a finite non-empty set of speed actions V . There is an idling time cost, $C_{sv}^{L_j}(i)$, associated with each sequence of actions sv . Action sequences are associated with a preference relationship such that $C_{sv^*}^{L_j}(i) < C_{sv_j}^{L_j}(i)$ means $sv^* \succ sv_j$ (i.e., the sequence of actions sv^* is preferred over that sv as it incurs less cost).

3.2 Stability of the Speed Optimization Game

An important aspect in developing a solution to any game is understanding the game properties. For non-cooperative games, stability is the most important property, while for cooperative games, balancedness is the most important one. In non-cooperative games, stability reflects the existence of a solution to the game. In other words, if an NE exists, then the game is stable. In cooperative games, though, the existence of the solution is reflected by the balancedness. If the core (i.e., the set of feasible payoff/cost allocations other than which no subset of players can achieve better outcome) is not empty, the game is balanced. In general, non-cooperative games can be considered as part of cooperative games. Many non-cooperative games have some form of interaction between players. For instance, when players exchange information and reveal their payoffs prior to the game, players are cooperating to some extent. In addition, the theory of repeated games in non-cooperative games studies and analyzes the possibility of cooperation in perpetual relationships [96]. In such games, players may agree to swerve (i.e., lose) a game but in return gain a reward such as a promise to allow them to win next time they play the game.

Since there is a solution to the optimization function each AV is attempting to solve, each AV will have an optimal action. The chosen actions of AVs are considered pure strategies, and therefore, there always exists pure equilibrium. A pure equilibrium means that no AV wishes to unilaterally change its optimized solution. However, this is true only for non-strictly competitive games. As the game progresses, AVs compete to gain resources such that one AV's gain is another AV's loss. Therefore, by considering the *speed optimization re-planning* game (Definition 1), it can be proven that a solution exists.

A mixed strategy game, which always has a mixed equilibrium, is a game in which the strategies available to the players are not deterministic but are regulated by probabilistic rules [96] [94]. Thereby, from Definition 1, it is concluded that there is a probability distribution over all the strategies available to every AV in the game. Hence, the *speed optimization re-planning* game is a mixed strategy game for which a mixed equilibrium always exists. Thus, it has been established that there is a solution to the formulated speed optimization game, proving that equilibrium exists and the game is stable.

3.3 The Cooperative Speed Optimization Framework

Schematics of the CSOF we propose to solve the *speed optimization re-planning* game are provided in Figure 3.2. To formulate and conduct the AV speed optimization as a cooperative process, this framework relies on LP and game theory. It consists of three modules to address (i) AV individual rational speed optimization, (ii) information and conflict recognition, and (iii) cooperative speed optimization decision making. The CSOF is designed to function on multiple-lane roadways with two essential rules. First, AVs using the CSOF in free motion can smoothly overtake each other on the roadway to comply to certain speed actions resulting from their interaction and cooperation. Second, under certain traffic conditions such as when overtaking is not possible,

a safe following distance between consecutive AVs is maintained. Consecutive AVs are modeled to maintain a minimum time gap of two seconds in order to avoid collision [98] [99]. All the AVs are identical in length and have an average length of 5 *m*.

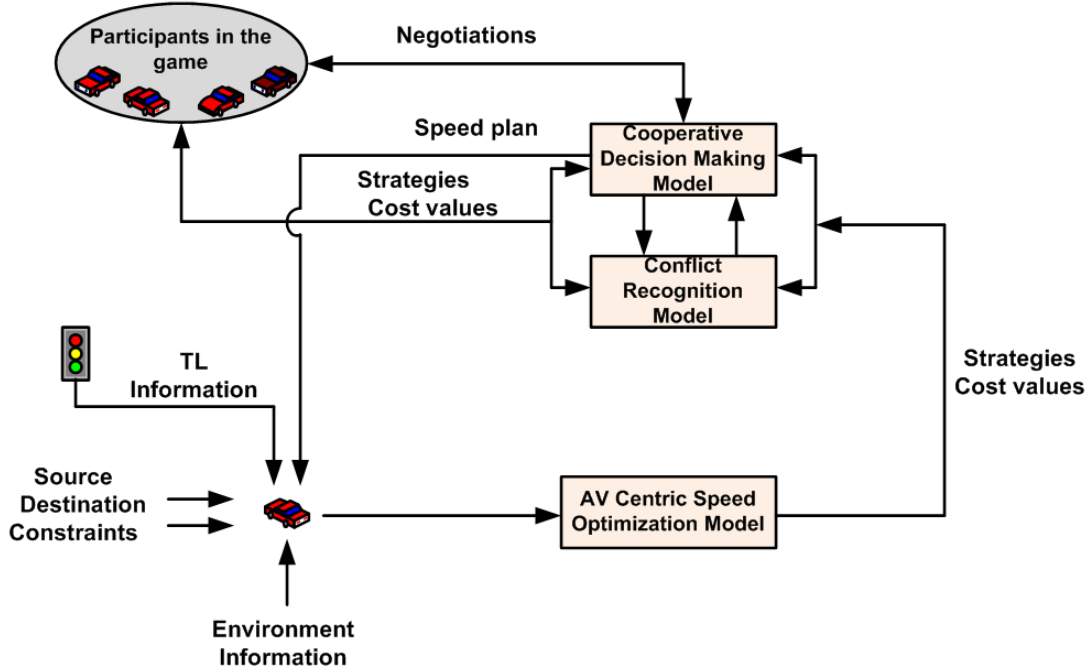


Figure 3.2: Schematic depiction of the cooperative speed optimization framework.

3.3.1 Autonomous Vehicle Speed Optimization Module

The objective of this module is to provide each player (i.e., vehicle), AV_i , with the optimal speed at every time step t . Based on the Time to Intersection TTI_i and using the TTAA, the TL may allocate τ_i to AV_i , an integer value indicating the index of a time window during which AV_i can pass the intersection smoothly. The speed $v_i(t)$ of AV_i at time step t is a function of the traffic density $D(L_j)$ on road segment L_j . The linearity of the relation between traffic density and speed under

mild generic assumptions is justified in [100], concluding that as traffic concentration/density increases, speed decreases. The maximum speed AV_i can travel at, v_{max} , will only occur when there are no other vehicles on the roadway. In general, the speed of AV_i goes to zero as the road reaches the maximum density, $v_i(t)$ converges to 0 as $D(L_j)$ converges to $D_{max}(L_j)$. Therefore, considering a linear relation between the traffic density and speed, the speed $v_i(t)$ of AV_i with respect to the traffic density $D(L_j)$ on road segment L_j is

$$v_i(t) = v_{max} \left(1 - \frac{D(L_j)}{D_{max}(L_j)} \right) \quad (3.3)$$

AV_i is allocated a token τ_i only if TTI_i falls within the upcoming green-light time, i.e., $TTI_i \leq R_g$ or $R_r < TTI_i \leq R_r + T_g$ where R_g and R_r are the remaining green-light and red-light times respectively. For AV_i approaching a TL, the speed that minimizes the idling-time cost is found as follows:

Light is Green

As AV_i receives upcoming signal information from the TL, indicating that the current light is green, there are three possible cases in terms of TTI_i and R_g :

- Case 1: $TTI_i \leq R_g$. Using the current speed, AV_i will be able to pass through within the remaining green-light time. The TL allocates a time token τ_i to AV_i . Thereby, AV_i maintains its speed to pass during the assigned time token.

$$s_i = v_i(t)$$

subject to :

$$v_i(t) \leq d_i(t)/a_i$$

$$v_i(t) \geq d_i(t)/b_i$$

$$v_i(t) \leq v_{max}$$

$$v_i(t) \geq v_{min}$$

where $TTI_i = d_i(t)/v_i(t)$ sec, $d_i(t)$ is the distance of AV_i to the stop line of the TL at time step t , s_i is the optimal speed of AV_i at time step $t + 1$, and v_{max} and v_{min} are the maximum and minimum speed limits on the road segment respectively, while a_i and b_i represent the lower and upper boundaries of the allocated time token respectively.

$$a_i = (\tau_i - 1) \frac{1}{\mu} \quad (3.4)$$

$$b_i = \tau_i \frac{1}{\mu} \quad (3.5)$$

where μ is the departure rate in *veh/sec*.

- Case 2: $R_g + T_r \geq TTI_i > R_g$. The vehicle is not allocated a time token, and the speed of the vehicle is optimized so that TTI_i is sufficient to meet the next green light.

$$s_i = \min v_i(t)$$

subject to :

$$v_i(t) \leq d_i(t)/(R_g + T_r + T_q)$$

$$v_i(t) \geq d_i(t)/(R_g + T_r + T_g)$$

$$v_i(t) \leq v_{max}$$

$$v_i(t) \geq v_{min}$$

where T_q is the time needed to clear all the vehicles in the queue, and it is found as follows:

$$T_q = \frac{n(t)}{\mu} \quad (3.6)$$

where $n(t)$ denotes the number of vehicles currently in the queue. If the current speed does not allow AV_i to be part of the green-light time but the maximum speed of the roadway does, the speed optimization system will accelerate the speed of AV_i such that it is allocated a token.

$$s_i = \max v_i(t)$$

subject to :

$$v_i(t) \leq d_i(t)/a_i$$

$$v_i(t) \geq d_i(t)/b_i$$

$$v_i(t) \leq v_{max}$$

$$v_i(t) \geq v_{min}$$

- Case 3: $R_g + T_r + T_g \geq TTI_i > R_g + T_r$. AV_i will maintain its current speed as TTI_i leads

AV_i to be part of the green-light of the next cycle; However, AV_i will not yet be allocated a time token.

$$s_i = v_i(t)$$

subject to :

$$v_i(t) \leq v_{max}$$

$$v_i(t) \geq v_{min}$$

Light is Red

If the information received by the vehicle from the TL indicates that the current light is red, there are three possible cases in terms of TTI_i and R_r :

- Case 1: $TTI_i < R_r$. AV_i will not be allocated a time token, and its speed is optimized such that it will meet the next green light.

$$s_i = \min \quad v_i(t)$$

subject to :

$$v_i(t) \leq d_i(t)/(R_r + T_q)$$

$$v_i(t) \geq d_i(t)/(R_r + T_g)$$

$$v_i(t) \leq v_{max}$$

$$v_i(t) \geq v_{min}$$

- Case 2: $R_r < TTI_i \leq R_r + T_g$. AV_i is allocated a time token within the upcoming green-light time.

$$s_i = v_i(t)$$

subject to :

$$v_i(t) \leq d_i(t)/(R_r + a_i)$$

$$v_i(t) \geq d_i(t)/(R_r + b_i)$$

$$v_i(t) \leq v_{max}$$

$$v_i(t) \geq v_{min}$$

- Case 3: $TTI_i > R_r + T_g$. AV_i is not allocated a time token and its speed is optimized to meet the green-light of the next cycle.

$$s_i = \min v_i(t)$$

subject to :

$$v_i(t) \leq d_i(t)/(R_r + T_g + T_r + T_q)$$

$$v_i(t) \geq d_i(t)/(R_r + T_r + 2T_g)$$

$$v_i(t) \leq v_{max}$$

$$v_i(t) \geq v_{min}$$

Energy Consumption Model

In this thesis, all the AVs involved in the cooperative process are assumed to be Electric Autonomous Vehicles (EAVs); therefore, the energy consumption model presented in [101] has been modified to compute the instant energy consumed by every AV at time step t . The problem of battery constraint (i.e., it is not possible to recuperate energy into the battery, regenerate energy from downhill edges and during deceleration phases into the battery, if the battery is already

fully charged) is solved by dynamically modifying and adjusting the energy cost. The energy re-generated from downhill edges and deceleration phases is stored into the available free capacity of the battery until the battery is full. The rest of any regenerative energy is lost. The total energy cost consumed by AV_i at time step t consists of multiple sub-costs as follows:

- Potential Consumed/Gained Energy: the potential energy $EC_i^P(t)$ at time step t is consumed from the battery during the uphill travel and is gained into the battery during the downhill travel. The potential consumed and gained energies are

$$EC_i^{PC}(t) = \frac{1}{\eta} [m g u(t)] \quad (3.7)$$

$$EC_i^{PG}(t) = -\eta [m g u(t)] \quad (3.8)$$

where η is the efficiency of AV_i , m is the mass of AV_i , g is the gravity factor, and $u(t)$ is the elevation of the road segment at time step t . In addition, we define the following parameters: C_{max} is the battery maximum capacity; J is the battery charge level, where $J \leq C_{max}$; U is the remaining free capacity of the battery, where $U = C_{max} - J$; and Δ is the amount of energy consumed or gained at time step t . Therefore, this potential consumed/gained energy takes the following value:

$$EC_i^P(t) = \max\{\Delta, -U\} \quad (3.9)$$

- Loss of Energy: the loss of energy at time step t , which is always consumed from the battery, occurs due to aerodynamic and rolling resistances.

$$EC_i^{loss}(t) = \frac{1}{\eta} [f_r m g l_d(t) + \frac{1}{2} \rho A_s a_r v_i^2(t) l_d(t)] \quad (3.10)$$

where f_r is the friction coefficient, $l_d(t)$ is the distance between the current and previous locations, ρ is the air density coefficient, A_s is the cross sectional area of AV_i , and a_r is the air drag coefficient. This loss of energy takes the following value:

$$EC_i^{loss}(t) = \Delta \quad (3.11)$$

- Acceleration/Deceleration Energy: the acceleration energy $EC_i^{ac}(t)$ at time step t is consumed from the battery as AV_i accelerates to a higher speed while the deceleration energy $EC_i^{dc}(t)$ at time step t is recuperated and stored into the battery as AV_i comes to a lower speed.

$$EC_i^{ac}(t) = \frac{1}{\eta} P_i^{wr} t_{ac} \quad (3.12)$$

$$EC_i^{dc}(t) = -\eta P_i^{wr} t_{dc} \quad (3.13)$$

where P_i^{wr} is the power of the electric motor of AV_i , while t_{ac} and t_{dc} are the times taken by AV_i during acceleration and deceleration respectively. During acceleration/deceleration phases, this type of energy takes the following value:

$$EC_i^{ad}(t) = \max\{\Delta, -U\} \quad (3.14)$$

- Energy Consumed by On-Board Electric Devices: this energy is not path related and is consumed directly from the battery at time step t by the on-board electric devices such as air conditioner, windshield wipers, etc.

$$EC_i^{ed}(t) = \sum_{j=1}^n P_i^{ed}(j) t_i^{ed}(j) \quad (3.15)$$

where $P_i^{ed}(j)$ is the power withdrawn at time step t by the electric device j and $t_i^{ed}(j)$ is the time that device j takes in use.

Therefore, taking into consideration the driving style factor DS to model different driving modes, the total energy cost consumed by AV_i at time step t is computed as

$$EC_i^T(t) = [EC_i^P(t) + EC_i^{loss}(t) + EC_i^{ad}(t)] * DS \quad (3.16)$$

3.3.2 Information and Conflict Recognition Module

In this module, AVs are recognized as rational players based on their interests, preferences and threat to other players. If two or more players are allocated the same time token, the TL informs them that they have a conflict. Players with conflicting time tokens communicate to share their strategies and associated costs. Consequently, they start to negotiate to find a binding agreement based on which they can cooperate and agree on certain speed actions. Once an agreement is reached, all the players abide by the rules to apply those actions.

3.3.3 Cooperative Decision Making Module

In this module, the final speed optimization decisions are made. Speed assignments, resource allocation, and cooperative speed optimization decisions are finalized. The input to this module is in the form of various strategic speeds and associated costs. The cooperative game notion in this module is based on the assumption that players, representing the AVs, can reach a binding agreement with which they apply certain strategic actions. Once a decision is made, all the players involved in the game, with no exception, follow the decision. The speed optimization game played in this module is conducted in conjunction with the information and conflict recognition

module described earlier. The idling-time cost to a player is guaranteed not to be greater than what it would be without cooperation, asserting the following rationality axiom.

Axiom 1. *At time step t , there exists an optimal strategy v_k for player AV_i such that $C_{v_k}^{L_j}(i) \leq C_{v_j}^{L_j}(i)$, $\forall k, j \in V$ (i.e., the cost associated with this optimal strategy is less than or equal to that associated with any other strategy player AV_i can take). However, player AV_i is free to choose any other strategy that might yield a higher cost, but only in exchange for a reward.*

The above-stated axiom permits that a player may give some of its resources to other players for the benefit of the group rather than the individual but only in exchange for a reward. This proposed cooperative module also includes the TL rather than only the vehicles. Once an AV is within range of the communications radio (e.g., DSRC), it will communicate with the TL to inquire about the current light signal and queue information, and also request a time token within the upcoming green-light time. The TL allocates time tokens to the players using Algorithm 1. In Algorithm 1, VIN is the AV identification number, N_q is the number of vehicles currently in the queue, T_{sd} is the slot (i.e., time token) duration, and T_{slot} is the time token location in the TL memory. According to this algorithm, the TL gives priority in allocating tokens to the queued AVs. The rest of the green-light time is segmented as tokens and offered to the approaching AVs.

When two players are allocated the same time token, one of them will initiate the negotiation to start the game. Players with conflicting tokens will share their available strategies and associated costs, listing the costs caused by the conflict rather than the expected ones. It is assumed that each AV has a mode property, which may take one of three values at a time: *Rush Mode*, *Normal Mode*, or *Relaxed Mode*.

- *Rush Mode*: is used for urgent and emergency situations (e.g., the AV must be at the hospital shortly).
- *Normal Mode*: is used when there is no emergency; the AV may yield the road to others.

- *Relaxed Mode*: is used when there is plenty of time. The AV would yield the road to other vehicles comfortably.

Algorithm 1 : Single Roadway Time Token Allocation Algorithm

Input: VIN_i, TTI_i ; *Output*: τ_i

```

1: if Light is Green then
2:   if ( $TTI_i \leq R_g$ ) then
3:     for  $j = N_q + 1 : N_{dep}$  do
4:        $a = Tsd * (j - 1)$ ;
5:        $b = Tsd * j$ ;
6:       if ( $TTI_i \geq a$  &  $TTI_i \leq b$ ) then
7:          $Tslot(1, j) = VIN_i$ ;
8:          $\tau_i = j$ ;
9:         break;
10:      end if
11:    end for
12:   else
13:      $\tau_i = 0$ ;
14:   end if
15: else
16:   if ( $TTI_i < R_r$ ) then
17:      $\tau_i = 0$ ;
18:   else if ( $TTI_i > R_r + (Tsd * N_q)$  &  $TTI_i \leq R_r + T_g$ ) then
19:     for  $j = N_q + 1 : N_{dep}$  do
20:        $a = R_r + Tsd * (j - 1)$ ;
21:        $b = R_r + Tsd * j$ ;
22:       if ( $TTI_i \geq a$  &  $TTI_i \leq b$ ) then
23:          $Tslot(1, j) = VIN_i$ ;
24:          $\tau_i = j$ ;
25:         break;
26:       end if
27:     end for
28:   else
29:      $\tau_i = 0$ ;
30:   end if
31: end if

```

Different integers, e.g., 0, 1, and 2, are used to represent the modes *Relaxed*, *Normal*, and *Rush*

respectively. Players first play the game based on the mode type. The vehicle AV_i using the highest mode value, $M(AV_i)$, wins (i.e., uses the current time token), while the one using the mode with the smaller value loses (i.e., slows down and requests a different time token). However, the TL grants the loser a credit point and deducts a credit point from the winner. The winner of the mode-based game is determined as

$$AV_{winner} = \max(M(AV_1), M(AV_2)) \quad (3.17)$$

If any two players have the same mode value, they will decide the winner based on the credit points, $CP(AV_i)$, they have. The one with the most will eventually win the game. Again, a credit point is deducted from the winner, and a credit point is granted to the loser. In this case, the winner is determined as

$$AV_{winner} = \max(CP(AV_1), CP(AV_2)) \quad (3.18)$$

If both players have the same mode value and credit point, a random number-generation procedure between the TL and the players is conducted to resolve the conflict. Each of the players as well as the TL generates a random number. The one whose generated number, $RN(AV_i)$, is closer to that of the TL, $RN(TL)$, wins the current time token but loses a credit point. The other gains a credit point and requests a different token. The winner of the game is determined as follows:

$$RN_1 = |RN(TL) - RN(AV_1)| \quad (3.19)$$

$$RN_2 = |RN(TL) - RN(AV_2)| \quad (3.20)$$

$$AV_{winner} = \begin{cases} AV_1 & \text{if } RN_1 < RN_2 \\ AV_2 & \text{otherwise} \end{cases} \quad (3.21)$$

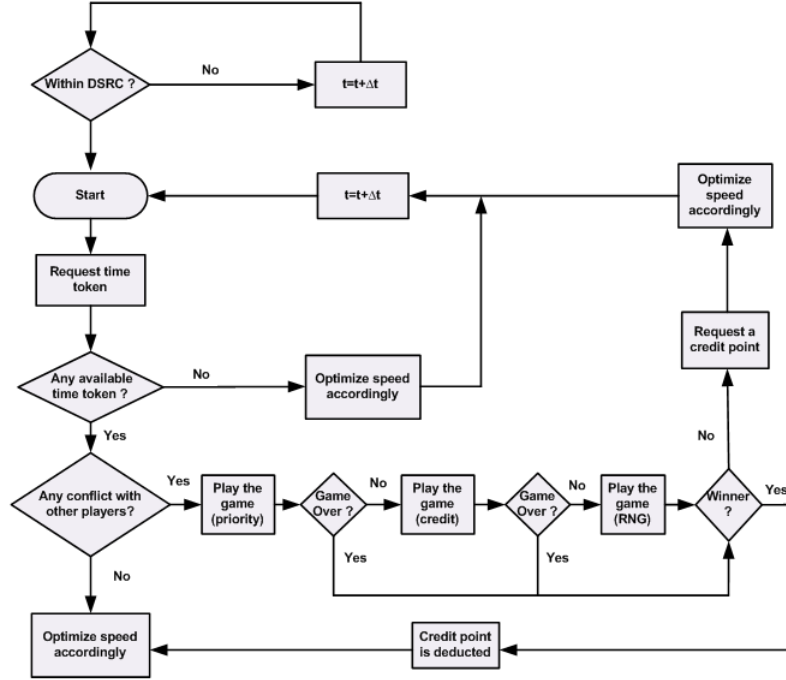


Figure 3.3: Cooperative speed optimization logic

Figure 3.3 illustrates the cooperative decision-making logic used in this module. To further clarify the cooperative speed optimization game, an example of two AVs approaching a TL is presented next.

Example 1. Consider the problem setting of Section 3.1.1 and assume that the TL has just turned green for the East-West directions. After communicating with the TL, the two AVs, approaching the TL from the West, have been allocated, at time step t , the same and only-remaining time token. Both vehicles will have only two strategies to choose from; $v_1(t)^{AV_i}$ corresponding to using the

current time token and $v_2(t)^{AV_i}$ corresponding to minimizing speed and requesting a token within the next green light, as summarized in Table 3.1.

Table 3.1: Action and response table of a two-player game

Players/Strategies	$v_1(t)^{AV_2}$	$v_2(t)^{AV_2}$
$v_1(t)^{AV_1}$	$(C_{v_1(t)}^{L_j}(1), C_{v_1(t)}^{L_j}(2))$	$(C_{v_1(t)}^{L_j}(1), C_{v_2(t)}^{L_j}(2))$
$v_2(t)^{AV_1}$	$(C_{v_2(t)}^{L_j}(1), C_{v_1(t)}^{L_j}(2))$	$(C_{v_2(t)}^{L_j}(1), C_{v_2(t)}^{L_j}(2))$

When the players choose the same strategy resulting in the use of strategy profile $(C_{v_1(t)}^{L_j}(1), C_{v_1(t)}^{L_j}(2))$ or $(C_{v_2(t)}^{L_j}(1), C_{v_2(t)}^{L_j}(2))$, the cost is high for both of them. When either of them chooses the optimal strategy while the other chooses the second preferred strategy resulting in the use of strategy profile $(C_{v_2(t)}^{L_j}(1), C_{v_1(t)}^{L_j}(2))$ or $(C_{v_1(t)}^{L_j}(1), C_{v_2(t)}^{L_j}(2))$, the game is stable. In this case, the strategy profile has an NE. The NE is defined based on the NE concept [81] [94] as follows:

Definition 2. A Nash Equilibrium of a strategic game G is a strategy profile in which every player $AV_i \in G$ replies to the other players' actions, using the action that incurs the minimum cost/maximum profit.

Hence, the binding agreement between the players would enforce them to choose different strategies as doing so leads to the optimal conflict-resolution solution. The player who wins the current time token is decided as described earlier, which is based on the mode and credit point values. The player with the poorer mode or credit point value will agree to swerve but in return get a credit point and so have a greater chance to win next time. A numerical representation of such a game is shown in Table 3.2.

Table 3.2: Action and response table of a two-player game

<i>Players/Strategies</i>	$v_1(t)^{AV_2}$	$v_2(t)^{AV_2}$
$v_1(t)^{AV_1}$	(4, 4)	(0, 2)
$v_2(t)^{AV_1}$	(2, 0)	(3, 3)

Multi-Phase Cooperative Speed Optimization Game

When more than two vehicles are allocated the same time token, a multi-phase cooperative procedure is implemented to resolve the conflict. For each player, cooperating with every other player makes the process extremely complex. Therefore, the multi-phase game is composed of two-player sub-games. In each sub-game, only two players cooperate to find their acceptable joint strategies. Then, the winners of the two-player sub-games will play another sub-game to determine the winner of the only available time token. To further clarify the multi-phase cooperative speed optimization game, an example of four AVs is presented next.

Example 2. *Let us recall Example 1 but consider a case in which four AVs are approaching the TL from the West direction. In the first phase of this multi-phase game, two two-player sub-games are played as described earlier; as a result, a winner is nominated from each sub-game, G_1 and G_2 . For instance, if AV_1 and AV_3 are the winners of the two-player sub-games, then the optimum solutions resulting from these sub-games would state the strategies as follows:*

$$V^{G_1} = \{v_1(t)^{AV_1}, v_2(t)^{AV_2}\} \quad (3.22)$$

$$V^{G_2} = \{v_1(t)^{AV_3}, v_2(t)^{AV_4}\} \quad (3.23)$$

After playing the second phase of the game, if AV_1 wins over AV_3 , the final strategy assignment will take the following form:

$$V^G = \{v_1(t+1)^{AV_1}, v_2(t+1)^{AV_2}, v_2(t+1)^{AV_3}, v_2(t+1)^{AV_4}\} \quad (3.24)$$

Therefore, a credit point will be deducted from AV_1 , and each of the losing players, AV_2 , AV_3 and AV_4 , will receive a credit point from the TL and minimize its own speed to meet the next green light.

3.4 Cooperative Credit-Point Bargaining

This section introduces the concept of bargaining in cooperative games to allow AVs, sharing common interest, to come into groups and trade credit points. AVs, heading toward a TL, may trade credit points to help players, with low credit point balance, increase their balance and thus, maximize their chance of winning time tokens. If an AV has extra credit points or if it is not truly in rush to pass without delay, it may offer to sell credit points to others that are in need for those points. Hence, AVs that are in rush, but have no enough credit point balance to pass through the TL without any delay, have a chance to buy credit points on the way and thereby, maximize their chance of winning tokens and passing through without any delay.

The typical team-based cooperative game consists of a set of players, willing to get together in a group, and a characteristic function, which specifies the values created by different subsets of players. Within the context of this research, the set of all players interested to trade and perform transactions is called the *grand coalition*, while the different subsets of players within the grand coalition are called *sub-coalitions*. A cooperative game is a tuple of two elements (N, f) , where $N = \{AV_1, \dots, AV_n\}$, is a finite set of AVs willing to trade credit points, and f is a function that

maps subsets $S \subseteq N$ to their total value induced when the members of S come together to trade credit points.

If a player is selling a credit point and receiving equal offers from multiple buyers, a random number generation procedure is conducted to determine who buys the point. In this case, the player whose generated number is closer to that of the seller will buy the point. The other case is when the seller is receiving non-equal offers from multiple buyers. To clarify the conceptual formulation of the AVs' characteristic function of the bargaining game for the latter case, an example is presented next.

Example 3. Consider three AVs, $N = \{AV_1, AV_2, AV_3\}$, heading toward a TL, where AV_1 is a seller of a credit point, while AV_2 and AV_3 are two buyers. Consider the case that AV_1 has only one credit point to sell at \$3 and each of the buyers contemplates to buy at most one credit point. AV_2 is willing to pay \$5, while AV_3 is willing to pay \$8. The characteristic function, f , of this game is defined as follows:

$$f(\{AV_1\}) = f(\{AV_2\}) = f(\{AV_3\}) = 0$$

$$f(\{AV_1, AV_2\}) = 5 - 3 = 2$$

$$f(\{AV_1, AV_3\}) = 8 - 3 = 5$$

$$f(\{AV_2, AV_3\}) = 0$$

$$f(\{AV_1, AV_2, AV_3\}) = 8 - 3 = 5$$

In the above formulation, it is noted that no player can create any value on its own because no transaction can take place. When players AV_1 and AV_2 come together and transact, the total value is the difference between the credit point cost and the buyer's offer, which in this case is \$2. Players AV_2 and AV_3 cannot create any value when getting together since each of them is a buyer (i.e., no transaction can take place). Finally, the value created by the grand coalition, including

AV_1 , AV_2 and AV_3 , is \$5. Although there are two buyers in the game, AV_1 can transact only with one of them; consequently, the rational player would transact with the buyer that is offering a higher price. In this case, it is AV_3 .

The important point now is how to fairly split or divide the overall value, \$5, created by the grand coalition, $f(\{N\})$. Bargaining in cooperative games has been recognized as a feasible method to fairly divide the overall value created by the players [97] [102]. The solution concept in coalitional cooperative games is the core, and bargaining can be used to find at least one allocation or division of values, which satisfies the core conditions. In order to address how the bargaining concept is applied to the credit point trade problem, the marginal contribution concept is addressed.

3.4.1 The Marginal Contribution

The marginal contribution concept [103] provides the analytical reasoning of bargaining. Let $N \setminus AV_i$ be the subset of N that contains all the AVs except AV_i . The marginal contribution of AV_i is $f(\{N\}) - f(\{N \setminus AV_i\})$ and denoted by MC_{AV_i} . For example, the marginal contributions of the previously defined game are

$$MC_{AV_1} = f(\{N\}) - f(\{N \setminus AV_1\}) = 5 - 0 = 5$$

$$MC_{AV_2} = f(\{N\}) - f(\{N \setminus AV_2\}) = 5 - 5 = 0$$

$$MC_{AV_3} = f(\{N\}) - f(\{N \setminus AV_3\}) = 5 - 2 = 3$$

Definition 3. An allocation, $(x_{av_1}, x_{av_2}, \dots, x_{av_n})$, which is a collection of numbers representing the division of the overall value, where x_{av_i} indicates the value received by AV_i , is individually rational if $x_{av_i} \geq f(\{AV_i\})$, $\forall i \in \{1, 2, \dots, n\}$.

Definition 4. An allocation, $(x_{av_1}, x_{av_2}, \dots, x_{av_n})$, is efficient if $\sum_{i=1}^n x_{av_i} = f(\{N\})$.

Definition 5. *An individually rational and efficient allocation, $(x_{av_1}, x_{av_2}, \dots, x_{av_n})$, satisfies the Marginal Contribution Principle if $x_{av_i} \leq MC_{AV_i}, \forall i \in \{1, 2, \dots, n\}$.*

To see how the overall value can be fairly divided among the players, we recall Example 3. Since player AV_2 has zero marginal contribution, Definition 5 poses that this player will not receive any value. Player AV_3 has a marginal contribution of \$3, so it cannot receive more than this value and player AV_1 can receive at most \$5 of value. Since it is assumed that the players are perfectly rational, player AV_1 will sell the credit point to AV_3 because it has offered a higher price. Besides, AV_3 has to pay at least \$5 in order to secure the credit point; However, the price at which both players agree to finalize the transaction may be any price between \$5 and \$8. Therefore, one possible allocation of the core is $(\$5, \$0, \$0)$. As can be noted, bargaining does not specify all the divisions of the overall value. Hence, all the possible allocations, which represent the core elements, must be found.

3.4.2 The Core

The core is the solution concept of coalitional cooperative games, containing the set of all feasible payoff/cost allocations other than which no subset or coalition of players can achieve better outcome. The most common approach in the literature that deals with finding the core elements is the Shaply Value [104]. However, within this research, an Artificial Intelligence (AI) technique is used to find the core elements. Let $x(S)$ be the sum of the values received by the AVs in the subset S , such that

$$x(S) = \sum_{i \in S} x_{av_i} \quad (3.25)$$

According to [103], the core has two main properties, summarized in the following theorems.

Theorem 1. *An allocation, $(x_{av_1}, x_{av_2}, \dots, x_{av_n})$, is part of the core if it is efficient and every subset S of N is individually rational such that $x(S) \geq f(\{S\})$ is satisfied.*

Proof. let S include only AV_i such that $S = \{AV_i\}$ for $i = 1, 2, \dots, n$

Noticeably, $x\{AV_i\} = x_{av_i}$ both represent the values received by AV_i .

Therefore, the condition $x(S) \geq f(\{S\})$ is in fact the individual rationality condition $x_{av_i} \geq f(\{AV_i\})$. □

In addition, let the marginal contribution of a subset S of N be $MC_S = f(\{N\}) - f(\{N \setminus S\})$.

Theorem 2. *An allocation, $(x_{av_1}, x_{av_2}, \dots, x_{av_n})$, is part of the core if it is efficient and every subset S of N satisfies the Marginal Contribution Principle $x(S) \leq MC_S$.*

Proof. Using the individual rationality condition, consider $N \setminus S$

$$x(N \setminus S) \geq f(\{N \setminus S\}) \tag{3.26}$$

$$x(N \setminus S) = x(N) - x(S) \tag{3.27}$$

By efficiency, we have

$$x(N) = f(\{N\}) \tag{3.28}$$

Substituting (3.27) into (3.26)

$$x(N) - x(S) \geq f(\{N \setminus S\}) \quad (3.29)$$

Substituting (3.28) into (3.29)

$$x(S) \leq f(\{N\}) - f(\{N \setminus S\}) = MC_S \quad (3.30)$$

□

Therefore, the core of the cooperative credit point bargaining game is defined as follows:

$$\{(x_{av_1}, x_{av_2}, \dots, x_{av_n}) : \sum_{i \in N} x_{av_i} = f(\{N\}), \text{ and } x(S) \geq f(\{S\}), \forall S \in N\} \quad (3.31)$$

where $f(\{S\})$ is the sum of the values of the members of S prior to playing the game, and $x(S)$ is the sum of the values received by each of the members of S . To find the core elements, we propose that the problem is formulated as a Constraint Satisfaction Problem (CSP). The most common CSP solving techniques are Backtracking Search and Local Search [105]. For instance, the feasible allocations in Example 3 are the points $(x_{av_1}, x_{av_2}, x_{av_3})$, such that

$$x_{av_1} + x_{av_2} + x_{av_3} = 5$$

subject to :

$$x_{av_1} + x_{av_2} \geq 2$$

$$x_{av_1} + x_{av_3} \geq 5$$

$$x_{av_2} + x_{av_3} \geq 0$$

$$x_{av_1} \geq 0, x_{av_2} \geq 0, x_{av_3} \geq 0$$

The domains of x_{av_1} , x_{av_2} and x_{av_3} are

$$dom(x_{av_1}) = \{\text{any value between 0 and 5}\}$$

$$dom(x_{av_2}) = \{\text{any value between 0 and 5}\}$$

$$dom(x_{av_3}) = \{\text{any value between 0 and 5}\}$$

By solving this problem as a CSP, the core of the game is

$$Core = \{(x_{av_1}, x_{av_2}, x_{av_3}) : \sum_{i=1}^{i=3} x_{av_i} = f(\{N\}), \text{ and } x(S) \geq f(\{S\}), \forall S \in N\}$$

$$Core = \{(\$2, \$0, \$3)(\$3, \$0, \$2)(\$4, \$0, \$1)(\$5, \$0, \$0)\}.$$

3.5 Simulation Tests and Results

Simulation was conducted to test and validate the performance of the proposed CSOF in a detailed MATLAB environment using the concept of Object Oriented Programming (OOP). A two-lane roadway sub-network containing three SIs was chosen in Waterloo, ON, Canada, to conduct the simulation (Figure 3.4). The SIs are as follows: SI1, Westmount Road North with Columbia Street West; SI2, Westmount Road North with Bearinger Road; and SI3, Northfield Drive West with Weber Street North. Every SI has a static TL system such that TL1, TL2, and TL3 for SI1, SI2, and SI3 respectively. Each TL control system has a two-phase cycle where the East-West roadways are one phase and South-North roadways are the other phase. Each phase has a signal design of Green-Yellow-Red; however, for simplicity, the yellow-light time is assumed to be part of the green-light-time duration. To enhance safety, one second of red-light time is given to all the roadways between every two consecutive phases.

In order to overcome randomization and capture the real behaviour of traffic, the simulation was run for more than three hours. The maximum and minimum speed limits on any roadway in the network are $v_{max} = 60 \text{ km/hour}$ and $v_{min} = 10 \text{ km/hour}$ respectively where the maximum number of vehicles a road segment may have is assumed to be 85% of the maximum density, $D_{max}(L_j)$.

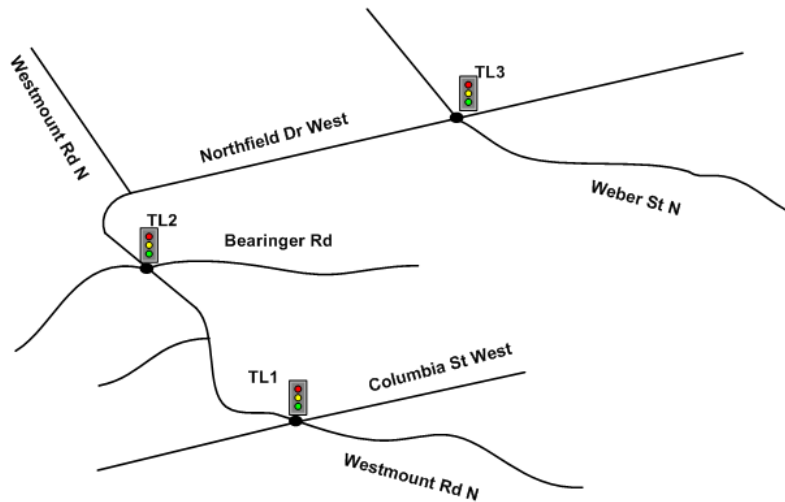


Figure 3.4: A sub-network with three signalized intersections.

AVs are generated randomly into the network based on Poisson Distribution (PD) from ten generation points determined in advance. The amount of traffic to make left/right turns or move straightforward at every SI was specified in percentage prior to the AV generation process such

that traffic is equally distributed throughout the network and every SI receives equal random arrivals through its roadways. The generated AVs travel at an average speed of 50 *km/hour* until they get within the activation distance (i.e., the distance at which the vehicles get within the V2I communication range and start cooperating). The activation distance was fixed at 500 *m*. The performance of the CSOF is compared to a Non-Cooperative Speed Optimization algorithm (NCSO) (i.e., the vehicles individually and independently compute their optimal speeds). Once they are within range, AVs start speed optimization, based on CSOF or NCSO, to catch the green light when they arrive at the TL. The NCSO algorithm is a complete speed optimization procedure that includes all the possible scenarios based on road and signal timing constraints. Besides, it takes into consideration the queue lengths at every roadway when computing the optimal speeds. Therefore, the NCSO algorithm represents a higher benchmark than the state-of-art in the literature, where queue lengths are not taken into account most of the time.

Figures 3.5, 3.6, and 3.7 show the total average idling time, total average number of stops, and total average energy consumption at SI1, SI2, and SI3, comparing the CSOF to the NCSO algorithm. As can be seen, in under-saturation traffic conditions (i.e., the number of arriving AVs is within the TL capacity), the two techniques on average achieve nearly the same average values of idling times and number of stops. As the traffic volume increases to reach over-saturation traffic conditions (i.e., the number of arriving AVs is greater than the TL capacity), CSOF outperforms NCSO by achieving lower average idling times and average number of stops. This is because the conflicting passing times of vehicles through the intersections are resolved by CSOF. All the AVs using CSOF, meant to arrive during the green-light time, are allocated time tokens before reaching the intersections. As such, when they arrive, they are able to pass through smoothly during their allocated times. In addition, due to the road and signal timing constraints, the AVs that could only arrive at the intersections during the red-light times were not allocated time tokens before reaching the intersections. These AVs joined the queues with less waiting times. As mentioned previously, the time needed to clear the queue is excluded from that available as

time tokens to the approaching AVs. The figures show that as the number of AVs approaching the intersections increases, the average idling times and number of stops become greater. The reductions in average idling times that have been achieved by CSOF when compared to NCSO for SI1, SI2, and SI3 are summarized in Tables 3.3, 3.4, and 3.5 respectively.

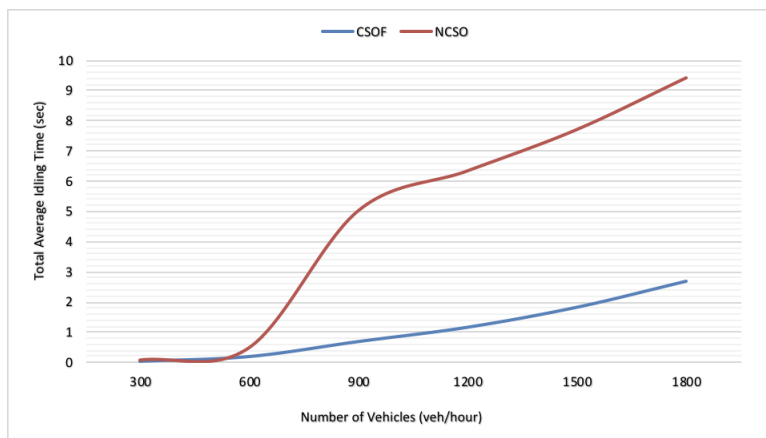


Figure 3.5: Total average idling time at SI1, SI2, and SI3.

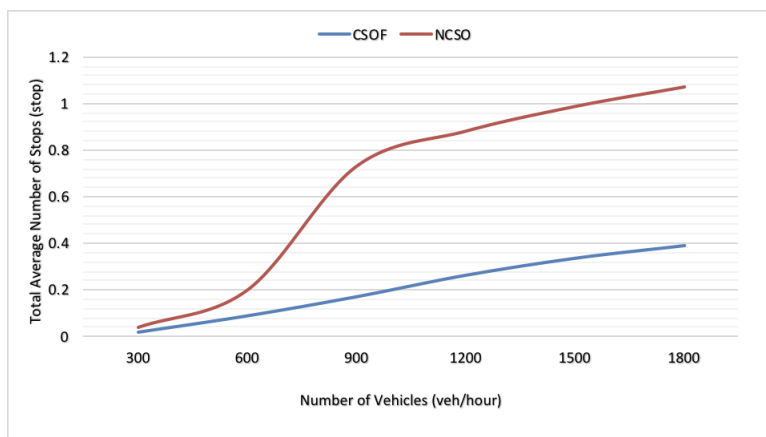


Figure 3.6: Total average number of stops at SI1, SI2, and SI3.

Table 3.3: Reduction in average idling time at signalized intersection 1.

AVs (veh/hour)	300	600	900	1200	1500	1800
NCSO (sec)	0.0344	0.6417	4.6417	5.9479	6.1433	7.5194
CSOF (sec)	0.0344	0.4188	1.2729	1.8547	2.3975	2.9791
Reduction (%)	0	35	73	69	61	60

Table 3.4: Reduction in average idling time at signalized intersection 2.

AVs (veh/hour)	300	600	900	1200	1500	1800
NCSO (sec)	0.0196	0.1533	4.2899	4.9364	5.5783	6.5815
CSOF (sec)	0.0174	0.0565	0.3732	0.8435	1.3683	2.4757
Reduction (%)	11	63	91	83	75	62

Table 3.5: Reduction in average idling time at signalized intersection 3.

AVs (veh/hour)	300	600	900	1200	1500	1800
NCSO (sec)	0.1174	0.1348	4.0920	4.6674	5.9448	6.1098
CSOF (sec)	0.0478	0.0978	0.4094	0.7739	1.6835	2.5674
Reduction (%)	59	27	90	83	72	58

In addition, CSOF has achieved lower average energy consumption. With CSOF, as soon as a vehicle is allocated a time token, it maintains its speed to pass the intersection smoothly during its allocated token. Hence, in general there are less speed variations using CSOF. To justify

this, Figure 3.8 captures the speed trajectories of six AVs approaching SI1 from the Westmount Road North direction from the moment they joined the activation distance until they passed the stop line of the intersection. On average, the reductions in speed variations using CSOF are not significant as compared to NCSO. As a result, the energy savings of AVs using CSOF have not been significant as reported in Figure 3.7. It can be noticed in Figure 3.7 that in general, the energy consumption of AVs does not increase as the number of AVs approaching SIs increases. This is because it is assumed that the electric motor an AV operates is able to regenerate energy during downhill and deceleration phases. In addition, the energy consumption model, presented in Section 3.3.1, depends on many road and environment factors when computing the total energy consumption at every time step; hence, the energy consumption may not have a linear relation with the increasing number of AVs.

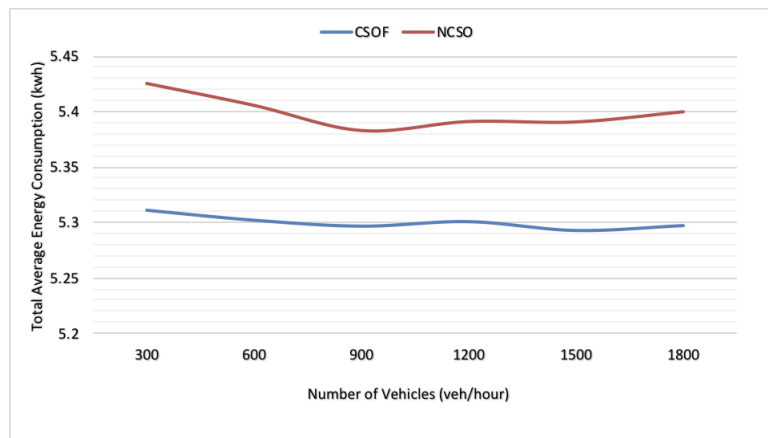


Figure 3.7: Total average energy consumption of vehicles approaching SI1, SI2, and SI3.

Furthermore, the total average idling time and number of stops achieved by CSOF were investigated with respect to the V2I activation distance for SI2. It is assumed that the V2I communication radio is available in a range of up to 800 m away from the intersection, so it was varied from 200 m to 800 m in steps of 100 m. Figure 3.9 depicts the total values of average idling times and number of stops achieved by CSOF.

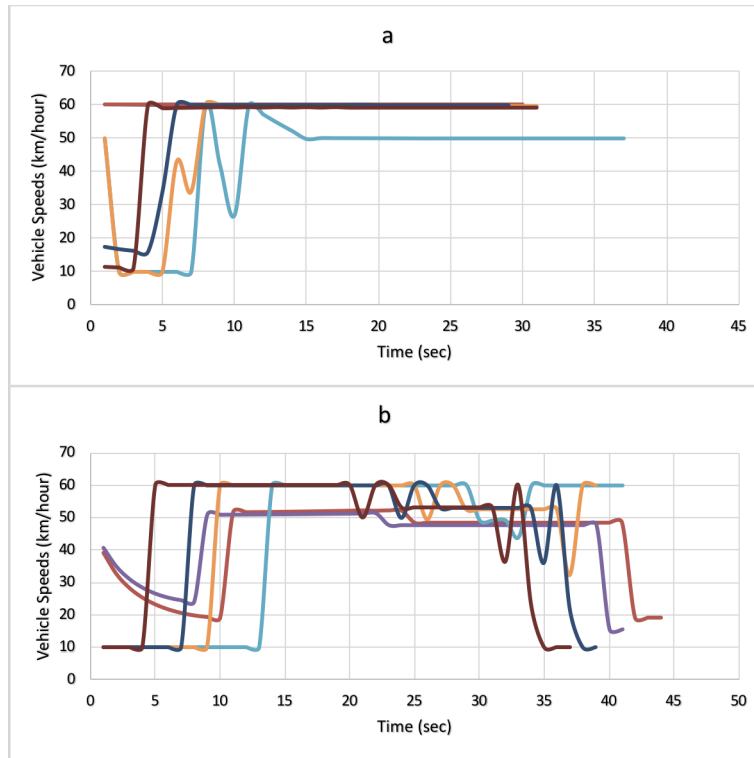


Figure 3.8: Speed trajectories of six vehicles approaching intersection 1, (a) vehicles using the CSOF, (b) vehicles using the NCSO.

It is seen that the optimal point of activation is near 500 *m*. At shorter distances, some AVs arrive during the red-light time due to insufficiency of the time available to get allocated tokens, or reallocated tokens after playing a game, and to adjust speeds accordingly for low average values of idling times and stop numbers. At further activation distances, the average idling times and stop numbers slightly increase. This is due to the speed limit and signal timing constraints the AVs have to deal with as soon as they join the activation distance and start the token allocation process. Hence, the best allocation of tokens apparently occurs at an activation distance near 500 *m*.

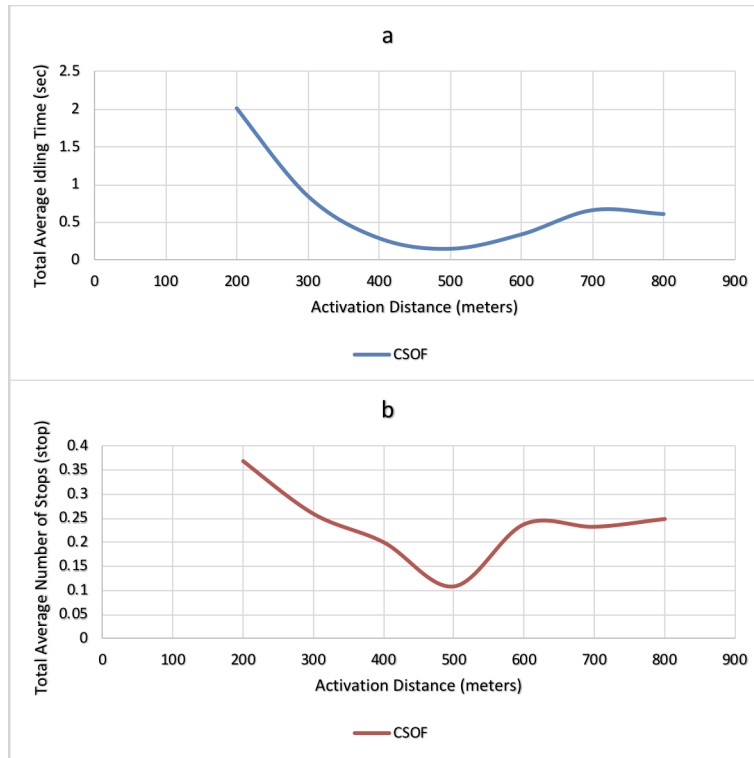


Figure 3.9: Activation distance analysis for intersection 2, (a) total average idling time, (b) total average number of stops.

3.6 Summary

This chapter has presented the idling time and stop number minimization problem of AVs approaching an SI. A simple example has been addressed to demonstrate how AVs could negatively impact each other’s plans. Then, the speed optimization process for AVs approaching a TL has been formulated as a cooperative theoretic game. The game defined the players, their available actions, and the costs associated with their actions. In addition, it has been proven that equilibrium in the formulated game exists and the game is stable. Furthermore, a cooperative speed

optimization framework, CSOF, has been presented to formulate the AV speed optimization as a cooperative process. This framework consists of three modules addressing issues of AV rational speed optimization, information and conflict recognition, and cooperative speed decision-making. Thus, the proposed framework describes the problem from a single and multiple AVs' point of view. It is argued that when AVs approaching a TL interact and cooperate with each other, the average idling times and number of stops at the TL can be minimized, improving traffic efficiency. Moreover, this chapter introduced an AV bargaining approach to allow AVs, sharing common interest, to get together and trade credit points so that AVs could maximize their chances of passing through the TL without delay. Simulation tests have been conducted to test and validate the performance of CSOF and obtained results are reported. The CSOF was compared under various traffic conditions to a non-cooperative speed optimization, NCSO, algorithm where AVs individually conduct speed optimization. It is concluded that the CSOF outperformed the NCSO by achieving lower values of total average idling times, average number of stops and average energy consumption.

Chapter 4

Cooperative Autonomous Vehicle-Dynamic Traffic Light Control System

In this chapter, a Cooperative Autonomous Vehicle-Dynamic Traffic Light Control (CAV-DTLC) system is introduced. The hypothetical concept behind this system is that incorporating the dynamic TL functionality with the AVs, cooperating based on the CSOF, would achieve further minimization of average idling times and number of stops. The proposed CAV-DTLC has the capability to model over-saturation traffic conditions, consisting of a decision-making unit based on a theoretic game and a control unit that relies on FLC to control the signal timings of the TL. Simulation tests are conducted to validate the performance of the CAV-DTLC under various traffic conditions as compared to the CSOF and results obtained from the simulation tests are reported.

4.1 Problem Statement

Consider a two-lane four roadway SI, as illustrated in Figure 4.1. For simplicity, it is assumed that the TL control system has a two-phase static cycle $TL_S = \{EW, SN\}$, i.e., the East-West roadways are one phase and North-South roadways are the other phase. Each phase has a signal design of *Green-Yellow-Red*; however, for simplicity, the yellow-light time is assumed to be part of the green-light time duration. The parameters of the TL are the green-light time duration T_g , red-light time duration T_r , and TL cycle duration $T_c = T_g + T_r$. These parameters are assumed to be constant, e.g., $T_g = 22 \text{ sec}$, $T_r = 28 \text{ sec}$, and $T_c = 50 \text{ sec}$. We assume that the TL has fixed maximum arrival and departure rates, λ and μ in *veh/sec*, respectively. Therefore, the maximum number of AVs that can arrive at the TL from each roadway during the red time is $N_{arr} = \lambda T_r \text{ vehs}$, and the maximum number of AVs that can depart the TL from each roadway during the green-light time is $N_{dep} = \mu T_g \text{ vehs}$.

Consider a set of AVs, $N = \{AV_1, AV_2, \dots, AV_n\}$, travelling toward the SI from each direction and receiving signal-timing information from the TL through V2I communication. Further assume that the AVs in N have the capability to conduct the following *cooperative speed optimization game*:

Definition 6. *The cooperative speed optimization game is a game in which a set of AVs, $N = \{AV_1, AV_2, \dots, AV_n\}$, heading toward a TL, cooperate and reach a binding agreement to implement certain speed actions. In this game, an $AV_i \in N$, travelling toward a TL from any direction, either is allocated a time token τ_i , an integer value indicating a time window within the green light, during which it passes the TL smoothly or agrees to slow down to meet the green light of the next cycle in return of a compensation.*

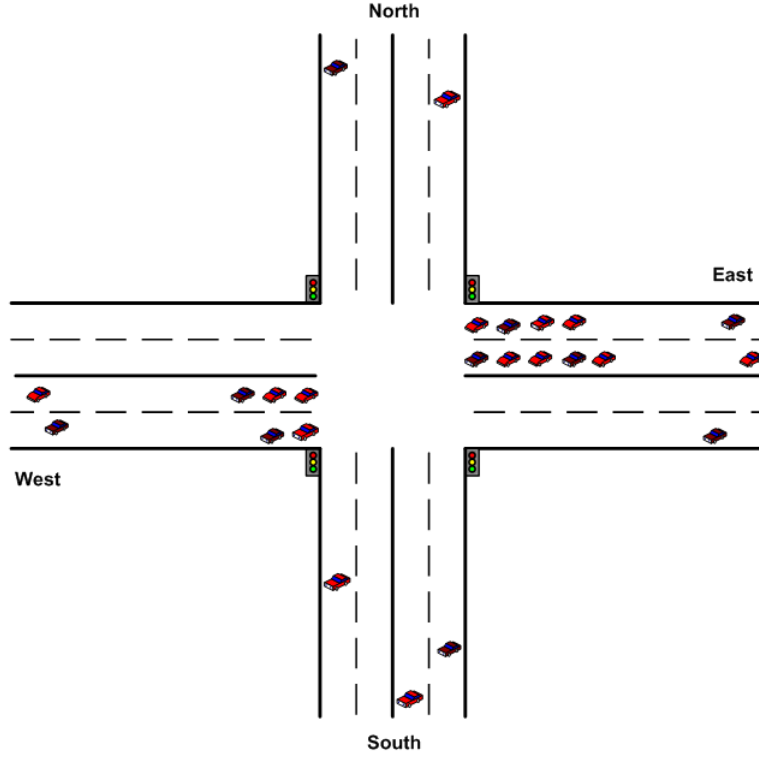


Figure 4.1: An example scenario of autonomous vehicles approaching a static-signal-timing traffic light.

Given the above setting, the problem of interest is to minimize $C_{sv}^{L_j}(i)$, i.e., the idling-time cost of every $AV_i \in N$ at TL_S that is located at the end of road segment L_j , when $N < N_{dep}$ for one roadway phase, e.g., $SN \in TL_S$, but $N > N_{dep}$ for the other phase $EW \in TL_S$ such that less AVs on $EW \in TL_S$ experience unexpected delay, waiting for the next green light to pass through.

To clarify the extent of the problem, consider a certain cycle where $\lambda = 0.393 \text{ veh/sec}$ and $\mu = 0.455 \text{ veh/sec}$. Thus, for this particular cycle, $N_{arr} = \lambda T_r = (0.393)(28) = 11 \text{ veh}$, and $N_{dep} = \mu T_g = (0.455)(22) = 10 \text{ veh}$. Now, let us consider the moment at which the TL has just turned green for $EW \in TL_S$. Let two AVs travelling on the East roadway play a *cooperative speed optimization game*. Since there is only one token τ_i available at the TL, one of these AVs must come to a complete stop and wait for the next green light to pass through. This simple two-AV

example shows that cooperation between the AVs alone is not fully effective for the minimization of idling times and stop numbers, requiring the incorporation of a dynamic TL system into the AV-cooperative process.

4.2 Cooperative Autonomous Vehicle-Dynamic Traffic Light Control

The objective of introducing the CAV-DTLC system is to achieve further minimization of idling times and number of stops for AVs approaching a SI. The fundamental concept of CAV-DTLC is to incorporate the dynamic TL functionality into the cooperative process the AVs conduct based on the CSOF. Generally, the dynamic TL system has the ability to adjust the signal timings according to the traffic volumes on the roadways, which has shown better results than the static TL system.

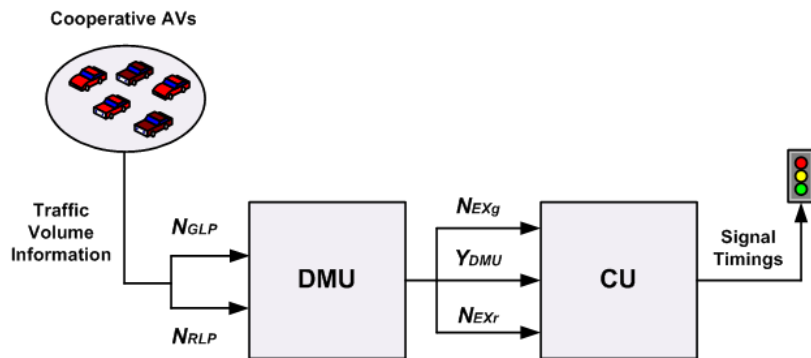


Figure 4.2: Schematic depiction of the cooperative autonomous vehicle-dynamic traffic light control system.

As depicted in Figure 4.2, the CAV-DTLC system we propose consists of a theoretic-game Decision-Making Unit (DMU) that decides whether the green-light time for a certain phase

should be extended or not, and an FL-based Control Unit (CU) to generate the signal-timing commands. It is assumed that there is reliable V2I communication capability; therefore, the TL periodically receives information about the traffic volumes of each phase (i.e., the TL receives reliable information about the number of vehicles, within the distance of communication, willing to pass through). The decision of green-light time extension and control of the signal timings are performed only once for every green-light phase after a certain predefined time interval has elapsed (e.g., $\Delta_t = 5sec$) from the realization of over-saturation traffic conditions.

4.2.1 Decision Making Unit

Through the DMU, the TL decides, based on the traffic volume of a certain signal phase, whether the green-light time should be extended or not. The decision to extend or not extend the green-light time is made based on a game formulated as a two-player game including the Green-Light Phase (GLP) and the Red-Light Phase (RLP). Thus, the set of players in the game is

$$N = \{GLP, RLP\} \tag{4.1}$$

Generally, for each player $i \in N$, we define a non-empty set of m actions $A_i = \{a_1, \dots, a_m\}$ (i.e., the set of strategies available to player i), and a preference relation \succsim_i on A_i . In addition, A_i is associated with a non-empty set of m costs $C_i = \{c_1, \dots, c_m\}$ such that $c_j \in C_i$ is incurred by taking action $a_j \in A_i$, where $j = 1, \dots, m$. If player i prefers a_j over a_k , $\forall j, k \in A_i$, i.e., $a_j \succsim_i a_k$, then $c_j \leq c_k, \forall j, k \in C_i$. Making this setting, each player $i \in N$, in the proposed game, can have an action of either *Extra* or *Not Extra* AVs (i.e., *Extra* AVs means that there are more AVs willing to pass through than the TL capacity). Therefore, the actions possible for each player in the game are

$$GLP = \begin{cases} EX_g & \text{if } N_{GLP} > N_{dep} \\ NEX_g & \text{otherwise} \end{cases} \quad (4.2)$$

$$RLP = \begin{cases} EX_r & \text{if } N_{RLP} > N_{dep} \\ NEX_r & \text{otherwise} \end{cases} \quad (4.3)$$

where, N_{GLP} is the number of AVs in the GLP, N_{RLP} is the number of AVs in the RLP, EX_g means extra AVs in the GLP, NEX_g means no extra AVs in the GLP, EX_r means extra AVs in the RLP, and NEX_r means no extra AVs in the RLP.

Table 4.1: Decision-making action table.

$Y_E \Rightarrow E$		
<i>Players and Strategies</i>	EX_r	NEX_r
EX_g	(0, 1)	(0, 1)
NEX_g	(1, 2)	(2, 3)

$Y_{NE} \Rightarrow NE$		
<i>Players and Strategies</i>	EX_r	NEX_r
EX_g	(2, 0)	(3, 0)
NEX_g	(0, 0)	(0, 0)

The proposed game, described in Table 4.1, consists of two sub-games, namely, Extension game E and No Extension game NE . In Table 4.1, the numerical values, 0, 1, 2 and 3, represent the costs incurred by the DMU when taking the actions of E or NE based on N_{GLP} and N_{RLP} . The DMU produces the final output Y_{DMU} after conducting a two-stage decision-making process. First, each sub-game produces the strategy profile cost that represents the given input values.

Then, the DMU produces Y_{DMU} based on the concept of Nash Equilibrium (NE) [81], comparing the two strategy profiles resulting from the first stage, i.e., the DMU produces a strategy profile Y_{DMU} in which each player $i \in N$ replies to the action cost of the other player, c_{-i} , using the action that incurs the minimum cost. Thus, the final output of the DMU is

$$Y_{DMU} = \begin{cases} (c_{-i}, c_i) & \text{if } \sum(c_{-i}, c_i) \leq \sum(c_{-j}, c_j) \\ (c_{-j}, c_j) & \text{otherwise, } \forall c_i \in C_E \& c_j \in C_{NE} \end{cases} \quad (4.4)$$

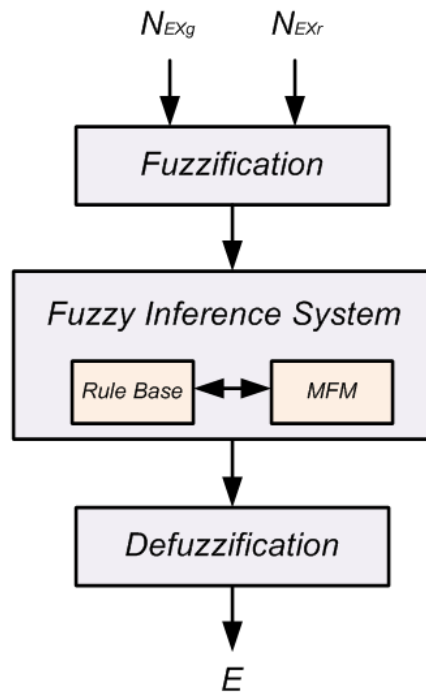


Figure 4.3: Block diagram of the fuzzy logic control system.

4.2.2 Control Unit

FLC has been shown to have the capability to apply real-life rules similar to the way humans would control traffic flow near SIs as traffic is mostly not deterministic and tends to be subjective, approximate and qualitative. Thus, it allows inexact traffic data to be manipulated to reflect varying degrees of truth such that more realistic signal timings can be applied. The block diagram of the FLC system, introduced to implement the signal timings of the CAV-DTLC system, is depicted in Figure 4.3, where the input variables to the FLC system are the number of extra AVs in the GLP, N_{EX_g} , and the number of extra AVs in the RLP, N_{EX_r} . The output of the FLC system is the amount by which the green-light time is extended, E .

Fuzzification

Fuzzification is used to establish the membership degrees of the FLC input/output variables, where the crisp values are represented by membership functions. The membership function maps the elements of the input/output variable onto numerical values in the interval $[0, 1]$. We define a fuzzy set including the membership function grades for each input variable. The fuzzy sets of all possible values of the input variables, N_{EX_g} and N_{EX_r} , respectively, are defined as follows:

$$S_g = \frac{\mu_g(EX_{g1})}{N_{EX_{g1}}} + \frac{\mu_g(EX_{g2})}{N_{EX_{g2}}} + \dots + \frac{\mu_g(EX_{gf})}{N_{EX_{gf}}} \quad (4.5)$$

$$S_r = \frac{\mu_r(EX_{r1})}{N_{EX_{r1}}} + \frac{\mu_r(EX_{r2})}{N_{EX_{r2}}} + \dots + \frac{\mu_r(EX_{rf})}{N_{EX_{rf}}} \quad (4.6)$$

where $\mu_g(EX_{gi}) \in [0, 1]$ represents the membership-function grade of the element $N_{EX_{gi}}$ of the fuzzy set S_g , and $\mu_r(EX_{ri}) \in [0, 1]$ is the membership-function grade of the element $N_{EX_{ri}}$ of

the fuzzy set S_r . Each input variable is represented by four linguistic descriptive memberships, *Zero*, *Few*, *Medium*, and *Many*, to model the numbers of extra AVs in the *GLP* and *RLP*. The membership functions of the fuzzy sets S_g and S_r , which are designed to be trapezoidal, are depicted in Figures 4.4 and 4.5 respectively.

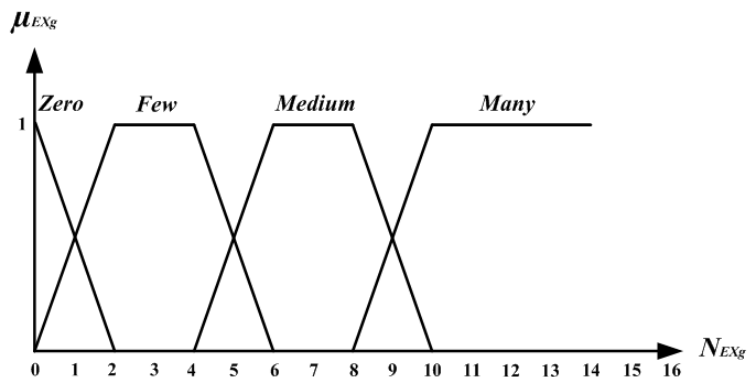


Figure 4.4: Membership functions of extra vehicles in the green-light phase.

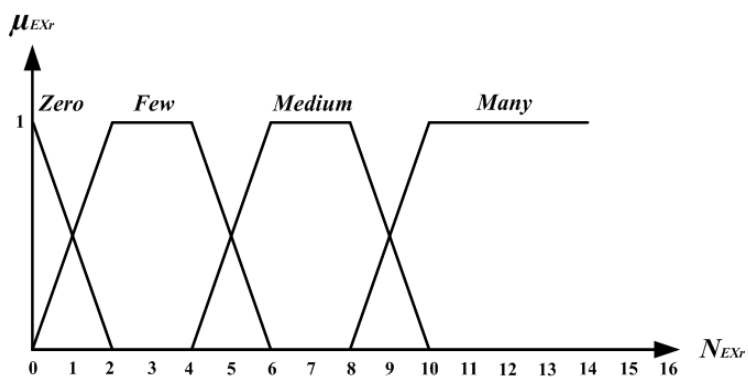


Figure 4.5: Membership functions of extra vehicles in the red-light phase.

The output of the FLC system determines by how much the green-light time is extended. We define a fuzzy set, S_E , to model the output variable E as follows:

$$S_E = \frac{\mu_E(E_1)}{E_1} + \frac{\mu_E(E_2)}{E_2} + \dots + \frac{\mu_E(E_f)}{E_f} \quad (4.7)$$

where $\mu_E(E_i) \in [0, 1]$ represents the membership-function grade of the element E_i of the fuzzy set S_E . The output variable is represented by five linguistic descriptive memberships, *Zero*, *Very Short*, *Short*, *Medium*, and *Long*, to model the extension time of the green light. The membership functions of the fuzzy set S_E , designed to be trapezoidal, are depicted in Figure 4.6.

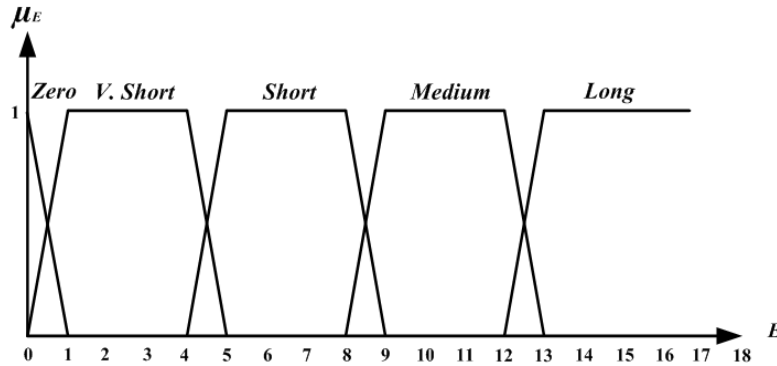


Figure 4.6: Membership functions of green light extension.

Fuzzy Inference System

We define a set of if-then fuzzy inference rules to be the essential operation of the Fuzzy Inference System (FIS). The fuzzy inference rules connect the input-output fuzzy variables, providing a Rule Base (RB) based on which the decision of green-light time extension is made. The rule base of the FIS is as follows:

- Rule Base

If N_{EX_g} is *Zero* and N_{EX_r} is *Zero*, then E is *Zero*

If N_{EX_g} is *Zero* and N_{EX_r} is *Few or Medium or Many*, then E is *Zero*

- If N_{EX_g} is Few and N_{EX_r} is Zero, then E is Short
- If N_{EX_g} is Medium or Many and N_{EX_r} is Zero, then E is Long
- If N_{EX_g} is Few and N_{EX_r} is Few, then E is Short
- If N_{EX_g} is Few and N_{EX_r} is Medium or Many, then E is Very Short
- If N_{EX_g} is Medium and N_{EX_r} is Few, then E is Medium
- If N_{EX_g} is Medium and N_{EX_r} is Medium or Many, then E is Short
- If N_{EX_g} is Many and N_{EX_r} is Few, then E is Medium
- If N_{EX_g} is Many and N_{EX_r} is Medium or Many, then E is Short

To calculate the membership grades of possible values of the fuzzy output variable E , the Mamdani Fuzzy Model (MFM) is used in the FIS. The MFM is designed to process two input membership grades for N_{EX_g} and N_{EX_r} , and produce one output membership grade for E . In the MFM, the composition/aggregation of the fuzzy variables is conducted based on the *max-min operator*. The output of the MFM is produced as the fuzzy membership function

$$\mu_F(E) = \max_{k=1 \rightarrow rb_t} [\min(\mu_g(EX_g), \mu_r(EX_r))] \quad (4.8)$$

where k denotes the case number of the RB, and rb_t denotes the total number of cases of the RB.

Defuzzification

The output of the MFM in the FIS is a fuzzy value that is represented by a membership function. This value is defuzzified to provide the crisp value for the extension of the green-light time, E . The defuzzification method used in this thesis is the Centroid Method (CM) [106]. The CM computes the center of gravity of the membership function resulting from the MFM. If the FLC

system decides to extend the green-light time for a certain phase, the defuzzified extension time T_{ex} is segmented and offered as time tokens to be available to the approaching AVs. The AVs can be allocated tokens based on the TTAA. The number of tokens N_{tkn} that can be added to the current tokens of a roadway is found as follows:

$$N_{tkn} = \frac{T_{ex}}{T_{tkd}} \quad (4.9)$$

where $T_{tkd} = \frac{1}{\mu}$ is the token duration in *sec/veh*.

4.3 Simulation Tests and Results

Simulation was conducted to investigate the performance of the proposed CAV-DTLC system. The simulation was performed in MATLAB using the concept of OOP. The road network used to conduct the simulation tests is the same one presented in Section 3.5 (Figure 3.4), containing three SIs in Waterloo, ON, Canada. The SIs are SI1, SI2, and SI3 with TL systems of TL1, TL2, and TL3 respectively. To overcome randomization in traffic behavior, the simulation was run for more than two hours.

The performance of the CAV-DTLC was compared to those of the CSOF and NCSO. With NCSO, there is no cooperation as the AVs individually and independently perform speed optimization to meet the green-light time. With CSOF, cooperation is performed only among the AVs, while with CAV-DTLC, the AVs cooperate among themselves and with the dynamic TL system. A PD model was used to generate the AVs randomly into the road network. In order to show the difference between the three techniques in terms of performance, some roadways were given more traffic than others during the vehicle random generation process. The activation distance of the communication radio was fixed at 500 *m*. The metrics used to validate the per-

formance of the three techniques are the total average idling times and total average number of stops at the defined SIs.

Figures 4.7 and 4.8 illustrate the total average idling times and total average number of stops with respect to the increasing traffic volume at SI1, SI2, and SI3, comparing CAV-DTLC with CSOF and NCSO. It can be seen from the figures that the CAV-DTLC, where the dynamic TL interacts and cooperates with the cooperative AVs, has outperformed the CSOF, where cooperation is performed only between the AVs, and the NCSO, where there is no cooperation between the AVs. This is because the unnecessary stops and delays are reduced in the CAV-DTLC scenario via the dynamic functionality of the TLs.

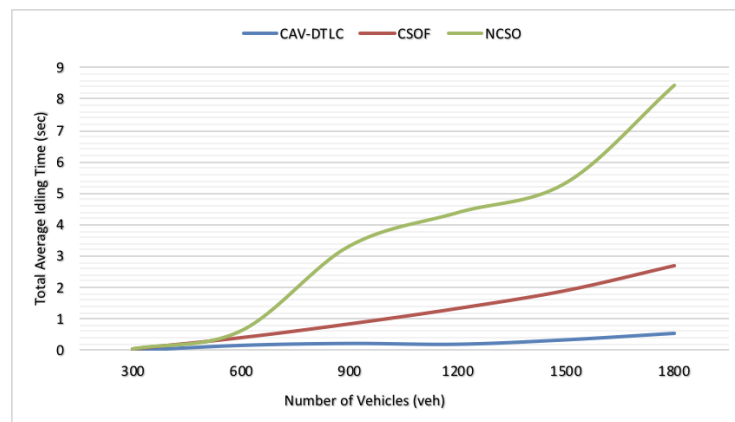


Figure 4.7: Total average idling time at SI1, SI2, and SI3.

A remarkable observation is that in under-saturation traffic conditions, there is not much difference in the total average idling times and stop numbers achieved by the three techniques. However, as the traffic volume increases until it reaches the over-saturation traffic conditions, the difference between the three techniques in terms of total average idling times and stop numbers becomes clear. Thus, the CAV-DTLC has proven to be more efficient in terms of traffic management, achieving lower average values of idling times and stop numbers.

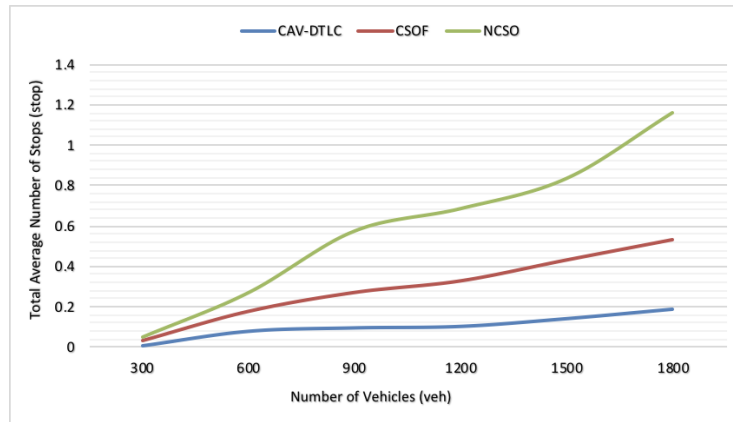


Figure 4.8: Total average number of stops at SI1, SI2, and SI3.

Tables 4.2, 4.3, and 4.4 illustrate the reductions in average idling times that have been achieved by the CAV-DTLC at SI1, SI2, and SI3 respectively as compared to the CSOF.

Table 4.2: Reduction in average idling time at signalized intersection 1.

AVs (veh/hour)	300	600	900	1200	1500	1800
CSOF (sec)	0.0194	0.3798	0.9465	1.0663	1.4232	1.6202
CAV-DTLC (sec)	0.0145	0.2698	0.4177	0.1901	0.2669	0.5421
Reduction (%)	25.00	28.98	55.86	82.17	81.24	66.54

Table 4.3: Reduction in average idling time at signalized intersection 2.

AVs (veh/hour)	300	600	900	1200	1500	1800
CSOF (sec)	0.0081	0.1613	0.3863	1.2516	1.6795	2.7243
CAV-DTLC (sec)	0.0065	0.1161	0.1153	0.3149	0.5619	0.7477
Reduction (%)	20	28	70	75	67	73

Table 4.4: Reduction in average idling time at signalized intersection 3.

AVs (veh/hour)	300	600	900	1200	1500	1800
CSOF (sec)	0.0129	0.1379	0.4685	1.0489	1.5929	2.1633
CAV-DTLC (sec)	0.0032	0.1153	0.1438	0.1	0.1769	0.3013
Reduction (%)	75	16	69	90	89	86

Furthermore, Figure 4.9 depicts a snapshot of the input-output of the FIS. As can be seen in the figure, in this case, a roadway with green-light has got 10 extra AVs, while another roadway with red-light has got only 1 extra AV. Therefore, the green-light phase was extended by 10.5 *sec*. This extension portion was segmented as tokens and made available to the AVs in the green-light phase. Hence, the minimization of the total average idling times and number of stops has been more efficient with the CAV-DTLC scenario.

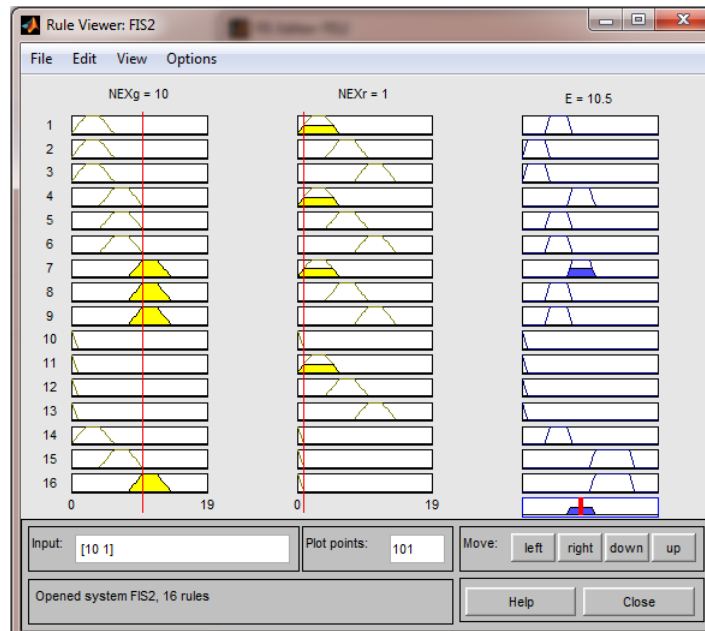


Figure 4.9: Input-output of fuzzy inference system.

4.4 Summary

This chapter has introduced a cooperative AV-TL control system, CAV-DTLC, consisting of decision-making and control units. The proposed system has the ability to adjust the signal timings under different traffic conditions. The decision-making unit is a theoretic game formulated by the TL to decide whether the green-light time for a certain phase/roadway should be extended, while a fuzzy logic controller is embedded in the control unit to determine by how much the green-light time should be extended. The purpose of proposing the cooperative AV-TL system is to allow the TL to be dynamic such that it interacts and cooperates with the cooperative AVs, while the objective is to achieve further minimization of the total average idling times and number of stops at SIs. Simulation tests were conducted to investigate the performance of the CAV-DTLC as compared to the CSOF and NCSO. It has been demonstrated that the CAV-DTLC outperforms the CSOF and NCSO by achieving lower average values of idling times and number of stops under various traffic conditions.

Chapter 5

Platoon-based Autonomous Vehicle Speed Optimization near Signalized Intersections

This chapter addresses the AV cooperation in urban areas through platoon formation, in particular the impacts of AV platoon formation on average idling times and number of stops at SIs. A Platoon-based Autonomous Vehicle Speed Optimization Scheme (PAVSOS) is proposed to allow AVs, approaching an SI, to decide in a decentralized manner whether to be part of the platoon or not such that the average idling times and number of stops are minimized. The PAVSOS relies on V2V and V2I communication and consists of an LP speed optimization procedure to be conducted by the leading AV and an Intelligent Vehicle Decision Making Algorithm (IVDMA). Simulation tests are conducted and analysis results are reported, investigating the performance of the PAVSOS in terms of average idling times and average number of stops at an SI in comparison with two other AV platoon scenarios.

5.1 Problem Statement

Consider the intersection depicted in Figure 5.1 as a single-lane, four-roadway SI. For simplicity, assume the TL control system has a two-phase static cycle $TL_S = \{EW, SN\}$, where East-West roadways are one phase and North-South roadways are the other phase. Assume that a number of AVs connected in a platoon, $N_p = \{AV_1, AV_2, \dots, AV_n\}$, are travelling toward the intersection from the West roadway direction. The TL parameters are defined as follows: green-light-time duration, T_g ; red-light-time duration, T_r ; and TL cycle duration, C , where $C = T_g + T_r$.

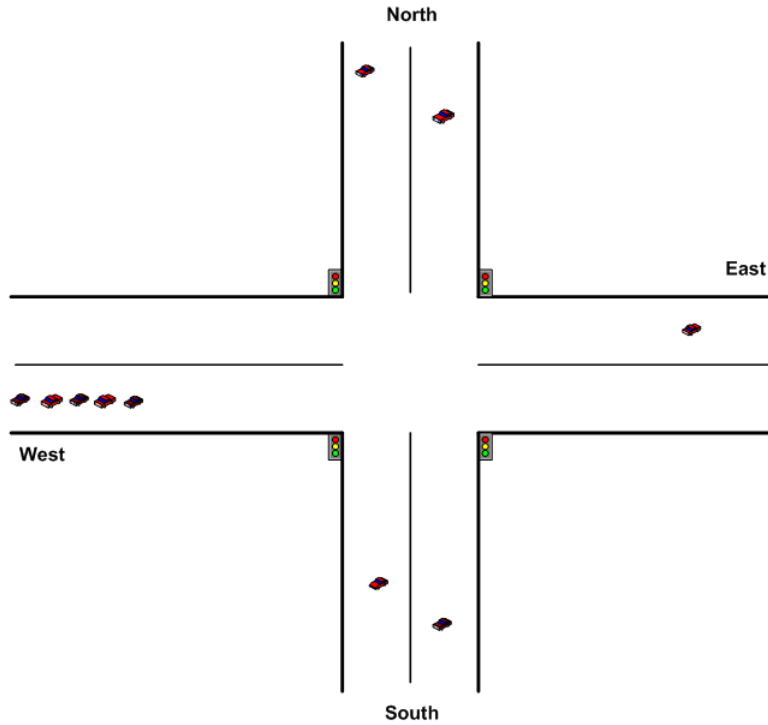


Figure 5.1: An example scenario of a platoon approaching a signalized intersection

As the objective of the platoon is to be connected, the problem of interest is to minimize C_{it}^P , i.e., the average idling-time cost of the platoon at an SI when $N_p > N_{dep}$ and $N_p \leq N_{dep}$. First,

assuming that there is no V2I communication available, if the number of AVs in the platoon is greater than the number of AVs that can pass through the intersection within the green-light time of a single cycle (*i.e.*, $N_p > N_{dep}$), then some of the platoon AVs will certainly stop and experience delay. If the number of AVs in the platoon is less than or equal to those that can pass through the intersection within the green-light time of a single cycle (*i.e.*, $N_p \leq N_{dep}$), then some of the platoon AVs still may experience delay. This delay occurs because at least the leading AV is not optimizing its speed based on the TL signal-timing information.

Second, assuming that there is V2I communication and that only the leading AV is able to optimize its own speed based on the TL signal timing and its own Time-to-Intersection, TTI_L , such that it has a great chance to meet the green-light time when arriving at the intersection. In this case, the following AVs are controlling their speeds based on the leader's speed. Considering, $N_p \leq N_{dep}$, if the leading AV takes less time to reach the intersection than the remaining green-light time, $TTI_L \leq R_g$, not necessarily the last vehicle in the platoon does, (*e.g.*, $TTI_n > R_g$). As a result, some of the platoon AVs may still stop and experience delay. Therefore, the minimization of idling time and stop-and-go driving of a platoon of AVs is a complex problem that requires intelligent algorithmic tools to allow the platoon-AV members to connect/disconnect based on individual interests.

5.2 Platoon-based Autonomous Vehicle Speed Optimization Scheme

In this Section, we propose the Platoon-based AV Speed Optimization Scheme (PAVSOS) to minimize the average idling times of platoons of AVs approaching SIs. PAVSOS consists of an LP speed optimization procedure to be conducted by the leading AV and an intelligent decision-making algorithm, IVDMA, to be run by every following AV such that the platoon can have a

greater chance of meeting the green-light time when arriving at the intersection. The objective of the IVDMA is to enable the following AVs to reason and decide whether it is efficient for them to be part of the platoon or not. The logic of the PAVSOS is depicted in Figure 5.2.

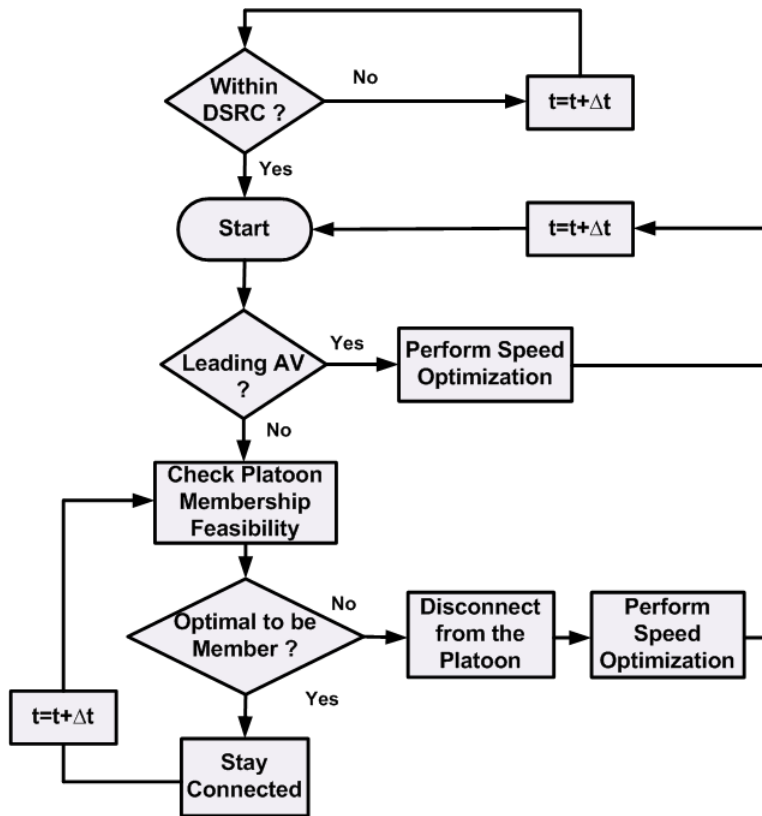


Figure 5.2: Logic of platoon-based autonomous vehicle speed optimization scheme

5.2.1 Platoon Formation and Control

It is assumed that the AV platoons are formed and being controlled using a unidirectional string-stable CACC [107] [108]. Constant headway time is maintained between consecutive AVs where

the relative distance measured from AV_i to AV_j is defined as

$$d_{ij}(t) = x_i(t) - x_j(t) \quad (5.1)$$

5.2.2 Leading-Autonomous-Vehicle Speed Optimization

Computing the optimal speed for the platoon leading-AV, AV_L , when approaching an SI is subject to some constraints such as time to intersection, TTI_L , maximum and minimum speed limits on the roadway, v_{max} and v_{min} , current light signal, and queue size. The optimal speed of AV_L at time step t travelling toward a TL (i.e., the speed that minimizes the idling-time cost of the leader at time step t) can be found through linear programming as follows:

Light is Green

As AV_L receives upcoming signal information from the TL, indicating that the current light is green, there are three possible cases in terms of TTI_L and R_g :

- Case 1: $TTI_L \leq R_g$. In this case, using the current speed, AV_L will be able to pass through within the remaining green-light time.

$$s_L = v_L(t)$$

subject to :

$$v_L(t) \leq d_L(t)/T_q$$

$$v_L(t) \geq d_L(t)/T_g$$

$$v_L(t) \geq v_{min}$$

$$v_L(t) \leq v_{max}$$

where $TTI_L = d_L(t)/v_L(t)$ sec, $v_L(t)$ is the speed of AV_L at time step t , $d_L(t)$ is the distance of AV_L to the stop line of the TL at time step t , s_L is the optimal speed of AV_L at time step $t + 1$.

- Case 2: $R_g + T_r \geq TTI_L > R_g$. In this case, the speed of the vehicle is optimized over the distance to the TL so that TTI_L is sufficient to meet the next green light.

$$s_L = \min \quad v_L(t)$$

subject to :

$$v_L(t) \leq d_L(t)/(R_g + T_r + T_q)$$

$$v_L(t) \geq d_L(t)/(R_g + T_r + T_g)$$

$$v_L(t) \geq v_{min}$$

$$v_L(t) \leq v_{max}$$

In addition, if the current speed does not allow AV_L to be part of the current green-light time but the maximum speed of the roadway does, the speed optimization system will accelerate the speed of AV_L to pass cautiously during the current green-light time.

$$s_L = \max \quad v_L(t)$$

subject to :

$$v_L(t) \leq d_L(t)/T_q$$

$$v_L(t) \geq d_L(t)/T_g$$

$$v_L(t) \geq v_{min}$$

$$v_L(t) \leq v_{max}$$

- Case 3: $R_g + T_r + T_g \geq TTI_L > R_g + T_r$. In this case, AV_L will maintain its current speed as

TTI_L leads it to be part of the next green-light time.

$$s_L = v_L(t)$$

subject to :

$$v_L(t) \leq d_L(t)/(R_g + T_r + T_q)$$

$$v_L(t) \geq d_L(t)/(R_g + T_r + T_g)$$

$$v_L(t) \geq v_{min}$$

$$v_L(t) \leq v_{max}$$

Light is Red

If the information received by AV_L from the TL indicates that the current light is red, there are three possible cases in terms of TTI_L and R_r :

- Case 1: $TTI_L \leq R_r$. In this case, the speed of AV_L is optimized such that AV_L will meet the upcoming green-light time.

$$s_L = \min v_L(t)$$

subject to :

$$v_L(t) \leq d_L(t)/(R_r + T_q)$$

$$v_L(t) \geq d_L(t)/(R_r + T_g)$$

$$v_L(t) \geq v_{min}$$

$$v_L(t) \leq v_{max}$$

- Case 2: $R_r < TTI_L \leq R_r + T_g$. In this case, AV_L will maintain its current speed to smoothly

pass within the upcoming green-light time.

$$s_L = v_L(t)$$

subject to :

$$v_L(t) \leq d_L(t)/(R_r + T_q)$$

$$v_L(t) \geq d_L(t)/(R_r + T_g)$$

$$v_L(t) \geq v_{min}$$

$$v_L(t) \leq v_{max}$$

- Case 3: $TTI_i > R_r + T_g$. In this case, the speed of AV_L is optimized to meet the green-light time of the next cycle.

$$s_L = \min v_L(t)$$

subject to :

$$v_L(t) \leq d_L(t)/(R_r + T_g + T_r + T_q)$$

$$v_L(t) \geq d_L(t)/(R_r + T_r + 2T_g)$$

$$v_L(t) \geq v_{min}$$

$$v_L(t) \leq v_{max}$$

5.2.3 Intelligent Vehicle Decision-Making Algorithm

In this section, the IVDMA is introduced (Algorithm 2) to allow the platoon-following AVs to check their status as they are connected to the platoon. As such, the objective of minimizing the average idling time for the platoon as a whole can be achieved. Through V2V communication, AVs can share their $TTIs$. The IVDMA is run by every follower in the platoon in order to be able to decide whether being part of the platoon would minimize its own idling time or not. If not,

then the follower can disconnect from the platoon and become a leader for its followers, forming a new platoon. The new leader then is able to communicate with the TL and run the speed optimization linear program and thus, have a better chance of meeting the green-light time.

Algorithm 2 : Intelligent Vehicle Decision-Making Algorithm for Vehicle j

```

Receive information from TL
if Light is Green then
    if  $TTI_{j-1} \leq R_g$  and  $TTI_j > R_g$  then
        Disconnect from platoon
        optimize speed accordingly
    else
        Keep headway time
    end if
else if
    if  $TTI_{j-1} \leq R_r + T_g$  and  $TTI_j > R_r + T_g$  then
        Disconnect from platoon
        optimize speed accordingly
    else
        Keep headway time
    end if
end if

```

5.3 Simulation Tests and Results

In order to test and validate the performance of PAVSOS, simulation was conducted. The simulation was performed in MATLAB using the concept of OOP. An SI of single-lane four-roadways was built (Figure 5.3). The TL control system is a two-phase system with East-West roadways as one phase and South-North roadways as another phase. The maximum and minimum speeds allowed on the roadways are $V_{max} = 60 \text{ km/hour}$ and $V_{min} = 10 \text{ km/hour}$ respectively. The TL parameters are as follows: Green-light time, $T_g = 24 \text{ sec}$; Red-light time, $T_r = 36 \text{ sec}$; Cycle time, $C = T_g + T_r = 60 \text{ sec}$. For simplicity, the yellow-light time is neglected and assumed to be part of the green-light time. AVs are generated randomly through each roadway direction according to

PD. AVs travel through the intersection in a straightforward movement (i.e., no left and/or right turns allowed). In order to capture the real behaviour of traffic, the simulation was run for more than three hours. The headway time between every two consecutive vehicles in the platoon is set to 2 *sec*.

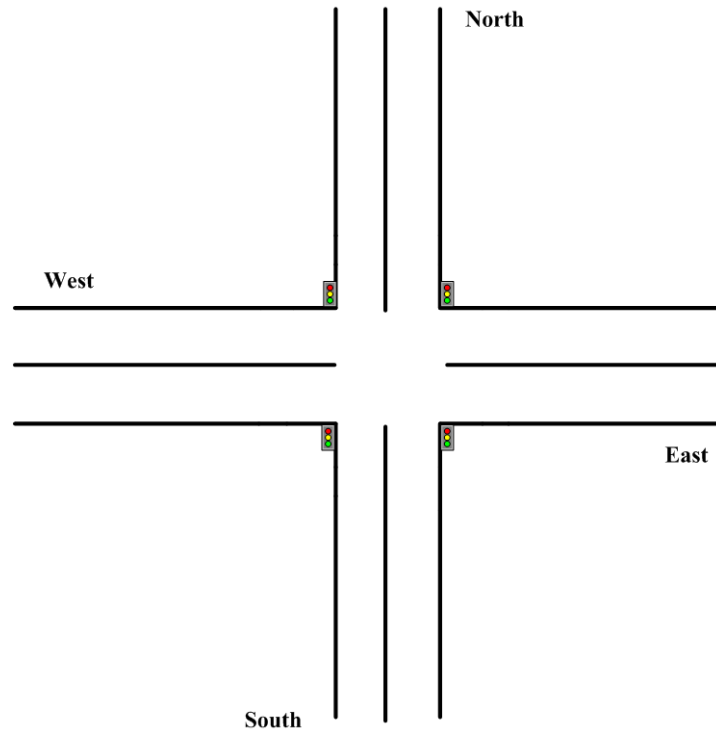


Figure 5.3: A signalized intersection of single-lane four-roadways

The performance metrics used to investigate the performance of PAVSOS are average idling time and average number of stops. The platoon that uses PAVSOS is compared to two other platoons. The first is a regular platoon of AVs assumed to be connected through a CACC with no V2I communication. In this platoon, there is no speed optimization being implemented, so it is named No Speed Optimization Platoon (NSOP). The average speed of this platoon is set to the maximum speed allowed on the roadway, V_{max} . The second is a regular platoon of AVs

assumed to be connected through a CACC with only the leading-AV communicating with the TL and implementing speed optimization. This platoon is named Leader only Speed Optimization Platoon (LSOP). The platoon that functions based on PAVSOS is named Intelligent Vehicle Speed Optimization Platoon (IVSOP).

The results are depicted in two graphs and one table. Comparing the three platoon scenarios, Figures 5.4 and 5.5 illustrate the average idling times and number of stops for the whole intersection with respect to the number of platooned AVs. The number of vehicles is varied from a platoon of two vehicles up to twelve vehicles. As can be seen in the graphs, LSOP has outperformed NSOP, while IVSOP has outperformed both NSOP and LSOP, achieving lower total average idling times and number of stops. Based on the performance validation, the reductions being achieved in terms of average idling times between IVSOP with the NSOP and LSOP are illustrated in Table 5.1.

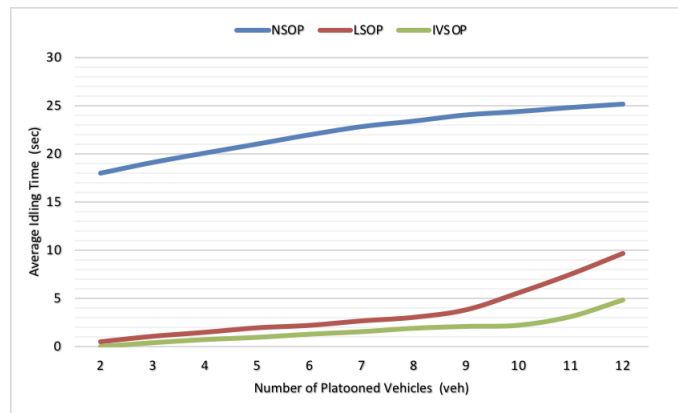


Figure 5.4: Total average idling time in three hours

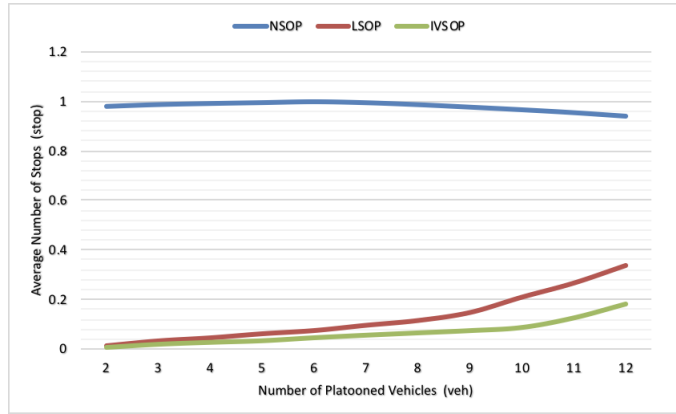


Figure 5.5: Total average number of stops in three hours

Table 5.1: Reduction in average idling time at the signalized intersection.

Number of Vehicles	2	3	4	5	6	7	8	9	10	11	12
IVSOP vs. NSOP (%)	100	98	96	96	94	93	92	91	91	88	81
IVSOP vs. LSOP (%)	99	60	50	50	41	41	37	45	60	59	51

5.4 Summary

This chapter has introduced a speed optimization scheme, PAVSOS, to minimize delay and stop-and-go driving for connected AV platoons at SIs. The scheme relies on V2V and V2I communication capabilities so that vehicles could receive signal timing and queue information from TLs. It includes a speed optimization LP technique and intelligent decision-making algorithm, IVDMA, to allow the platoon-AV members to decide in a decentralized manner whether it is efficient to part of the platoon or not. The platoon functioning based on PAVSOS was compared to two other platoons to validate its performance. The first is a platoon that does not perform any speed optimization, NSOP. The second is a platoon that has only the leading AV communicat-

ing with the TL through V2I communication and performing speed optimization, LOSP. It has been reported that the platoon using the PAVSOS outperformed the two other platoon scenarios, achieving lower average idling times and number of stops.

Chapter 6

Conclusion and Future Research

6.1 Conclusion

AVs are expected to eventually have major positive impacts on the transportation systems by reducing driver stress and public transportation cost; improving the mobility of non-drivers, the disabled and elderly people; reducing accident risk; increasing road capacity; and reducing parking costs. However, in general, these positive impacts are expected to raise the number of vehicles on the roads. Long idling times of AVs at SIs, which may lead to congestion, will be a major cause of significant fuel waste and time delay. This thesis has analyzed and modelled the problem of idling time and stop number minimization of AVs at SIs as a cooperative speed optimization process.

Extensive background information and a comprehensive literature review on AVs in general and vehicle speed optimization techniques in particular were addressed, showing the challenges facing the wide adoption of AVs as well as the outstanding issues to be dealt with to achieve

further idling time and stop number minimization and thus improve traffic efficiency at TLs. In this regard, vehicle-centric speed optimization scenarios, explaining how AVs would act selfishly and negatively impact each other's goals, were demonstrated. In addition, the problem was viewed and formulated as a cooperative game between the AVs, and game theory was proven to have the potential to model and analyze the interaction and coordination of AVs' strategic speed actions.

Following the game theoretic formulation, a Cooperative Speed Optimization Framework (CSOF) was proposed to perform the cooperative speed optimization process between AVs approaching a TL. The proposed CSOF consists of three main modules to address issues of AV-centric speed optimization, information gathering and conflict recognition, and cooperative decision making. In the AV-centric speed optimization module, a Linear Programming (LP) speed optimization procedure is performed to provide every AV with the optimal speed such that the idling time and number of stops at the TL are minimized. In addition, within the process of finding optimal speeds, AVs can request and own time tokens within the green light during which they can smoothly pass through. Therefore, via this module, AVs satisfy the rationality condition in the sense that each would know the optimal speed choice among all possible speeds. In the information and conflict recognition module, AVs are recognized as rational players. AVs with conflicting time tokens are contacted by the TL to start a negotiation process to resolve the conflict. Thus, AVs with conflicting tokens communicate with each other to share their speed strategies and associated costs. In the cooperative decision-making module, the final token allocations are made and speed assignments are finalized. AVs are assumed to abide by the rules and can reach binding agreements, based on which, the time token conflicts are resolved. AVs involved in a conflict would accept the need to swerve and decelerate their speeds, requesting different time tokens, only in exchange for rewards. The TL can reward AVs that accept losing the game, which maximizes their chances to win the next time they have a conflict. Thus, the theory of the cooperative decision-making module was conceptualized and formulated as a

repeated game, representing cooperation between the AVs in ongoing token allocation conflicts.

Furthermore, a cooperative credit point bargaining model was introduced to allow AVs to trade credit points as they are travelling toward an SI. AVs heading toward an SI can come into groups to sell and buy credit points. The theoretical concept of this model is to allow AVs that are in rush to pass through without delay but have no enough credit points to buy credit points and use them to pass through smoothly without delay. AVs with extra credit points and/or are not in rush to pass through can sell credit points to those in need. Simulation tests were conducted to test and validate the performance of the CSOF under various traffic conditions. A sub-network consisting of three SIs in the neighbourhood of the University of Waterloo, ON, Canada was chosen to conduct the simulation tests. The performance of the CSOF was compared to a Non-Cooperative Speed Optimization (NCSO) technique with which AVs independently and individually perform speed optimization to meet the green light of a TL. The results reported in this thesis demonstrate the effectiveness of the CSOF by achieving lower average values of idling times and number of stops under various traffic conditions. Due to the less speed variations resulting from AVs using the CSOF, the CSOF has also shown less energy consumption as compared to the NCSO technique.

Moreover, this thesis has proposed a Cooperative Autonomous Vehicle-Dynamic Traffic Light Control (CAV-DTLC) system based on game theory and fuzzy logic control. The CAV-DTLC system consists of a decision making and control units. It has the ability to adjust the signal timings of the TL under different traffic conditions. The decision-making unit is a theoretic game formulated by the TL to decide whether the green-light time for a certain phase/roadway should be extended, while a fuzzy logic controller is embedded in the control unit to determine by how much the green-light time should be extended. The purpose of proposing the CAV-DTLC is to allow the TL to be dynamic such that it interacts and cooperates with the cooperative AVs, while the objective is to achieve further minimization of the average idling times and number of stops at SIs. Simulation tests were conducted to investigate the performance of the CAV-DTLC

as compared to the CSOF and NCSO. It has been demonstrated that the CAV-DTLC has outperformed the CSOF and NCSO by achieving lower average values of idling times and number of stops under various traffic conditions.

Besides, this thesis has proposed a Platoon-based Autonomous Vehicle Speed Optimization Scheme (PAVSOS) with the aim to minimize idling times and number of stops for connected-AV platoons at SIs. The scheme relies on V2V and V2I communication capabilities so that AVs could receive signal timing and queue information from TLs. It includes a speed optimization technique and intelligent decision-making algorithm to minimize the platoon average idling times and number of stops at SIs. Simulation tests were conducted to validate the performance of the PAVSOS. The AV platoon functioning based on PAVSOS was compared to two other platoon scenarios. The first is No Speed Optimization platoon (NSOP), which has no V2I communication and thus, no speed optimization being implemented. The second is a Leader only Speed Optimization Platoon (LSOP) with which only the platoon leading AV implements speed optimization when approaching an SI to meet the green-light time. It has been reported in the results that the platoon using the PAVSOS outperformed the two other platoon scenarios, achieving lower average idling times and number of stops.

6.2 Future Research

One important point to be investigated in the near future is the implementation and testing of the proposed techniques under various traffic conditions using a larger road network with different geometrical designs of SIs and various cycle/phase signal-timing settings. Since the current geometrical design of SIs is limited to two-lane roadways with no independent left and right lanes, SIs with independent left and right lanes will be considered. Besides, the design of the cycle/phase timings will be developed to more complicated scenarios such that TL cycles with

more than two phases are implemented. For instance, the traffic making left turns at an SI might have its own phase and thereby have its own time token schedule. Having completed the experimentation design and settings, real-life traffic data will be used to test and validate the comparative performance between the CAV-DTLC with CSOF and NCSO.

Memory and time complexities of the proposed techniques are another important point to investigate. It is important to verify how much memory space is needed and how much time is taken by the TL system to manage the token allocation process. Another question to raise is how costly it is in terms of memory space to keep a record of Vehicle Identification Numbers (VINs) for AVs passing an SI as this might be beneficial for security and safety purposes. In addition, what ways are possible to keep the token allocation process efficient and reasonably inexpensive in terms of memory and time usage. It is also important to investigate the computational cost of the speed optimization, conflict resolution, and token allocation processes and find out strategies and means to overcome any expensive computational costs.

Signal-timing coordination between neighbouring TL systems over a large area is significantly important research point to be addressed so as to help minimize the idling times and stop numbers of AVs at SIs. According to the novel development of techniques introduced in this thesis, the TL signal-timing system has been limited to a dynamic phase-based timing adjustment. With signal-timing coordination between neighbouring TL systems, the dynamic timing adjustment is performed to the cycles such that, based on traffic volume conditions, certain phases may be expanded beyond the cycle timing limit. Therefore, a cycle-based dynamic-TL control system will be proposed to allow TL systems over a large area to coordinate their dynamic cycle-based signal-timing settings such that global minimization of idling times and stop numbers is achieved. The performance analysis of such a cycle-based dynamic-TL system will be compared with that of the techniques introduced in this thesis (i.e., CAV-DTLC and CSOF).

Bibliography

- [1] G. Silberg and R. Wallace, "Self-driving Cars: The Next Revolution," KPMG LLP Firm and the Center for Automotive Research (CAR), USA, Tech. Rep., Aug. 2012.
- [2] A. Pawsey and C. Nath, "Autonomous Road Vehicles," The Parliamentary Office of Science and Technology, London, UK, Tech. Rep., Sep. 2013.
- [3] T. Litman, "Autonomous Vehicle Implementation Predictions: Implications for Transport Planning," Victoria Transport Policy Institute, Victoria, BC, Canada, Tech. Rep., Dec. 2013.
- [4] M. Oonk and J. Svensson, "Roadmap: Automation in Road Transport," iMobility Forum, Brussels, Belgium, Tech. Rep., May 2013.
- [5] S. P. Shepherd. "A Review of Traffic Signal Control." Working Paper, Institute of Transport Studies, University of Leeds, Leeds, UK, Jan. 1992.
- [6] P. Sinhmar, "Intelligent Traffic Light and Density Control Using IR Sensors and Microcontroller", *International Journal of Advanced Technology and Engineering Research (IJATER)*, vol. 2, pp. 30-35, Mar. 2012.
- [7] G Kavya and B. Saranya, "Density Based Intelligent Traffic Signal System Using PIC Microcontroller", *Engineering, Technology and Applied Science Research*, vol. 3. pp. 205-209, Jan. 2015.

- [8] K. Katsaros, R. Kernchen, M. Dianati, D. Rieck, and C. Zinoviou, "Application of Vehicular Communications for Improving the Efficiency of Traffic in Urban Areas", *Wireless Communications and Mobile Computing*, vol. 11, pp. 1657-1667, Nov. 2011.
- [9] K. Katsaros, R. Kernchen, M. Dianati and D. Rieck, "Performance study of a Green Light Optimized Speed Advisory (GLOSA) application using an integrated cooperative ITS simulation platform", *7th International Wireless Communications and Mobile Computing Conference*, Istanbul, Turkey, 2011, pp. 918-923.
- [10] D. J. Fagnant and K. M. Kockelman, "Preparing a Nation for Autonomous Vehicles: opportunities, Barriers and Policy Recommendations," Eno Center for Transportation, Washington, D.C., USA , Tech. Rep., Oct. 2013.
- [11] B. Schonberger and S. Gutmann. "A Self-Driving Future: At the Intersection of Driverless Cars and Car Sharing." Internet: <https://www.shareable.net/blog/a-self-driving-future-at-the-intersection-of-driverless-cars-and-car-sharing>, July 1, 2013 [Mar. 26, 2018].
- [12] S. V. Casely, A. S. Jardim and A. M. Quartulli. "A Study of Public Acceptance of Autonomous Cars, Interactive Qualifying Project." Degree of Bachelor of Science, Worcester Polytechnic Institute (WPI), MA, USA, 2013.
- [13] B. Bilger. "Auto Correct: Has The Self-Driving Car At Last Arrived." Internet: <https://www.autosafety.org/auto-correct-has-self-driving-car-last-arrived-112513/>, Nov. 25, 2013 [Mar. 26, 2018].
- [14] National Highway Traffic Safety Administration (NHTSA). "Preliminary Statement of Policy Concerning Automated Vehicles." Washington, D.C., 2013.
- [15] X. Qian, F. Altch, J. Grgoire and A. de La Fortelle, "Autonomous Intersection Management systems: criteria, implementation and evaluation", *IET Intelligent Transport Systems*, vol. 11, pp. 182-189, May 2017.

- [16] R. Sanchez-Iborra and M. Cano, "On the Similarities Between Urban Traffic Management and Communication Networks: Application of the Random Early Detection Algorithm for Self-Regulating Intersections", *IEEE Intelligent Transportation Systems Magazine*, vol. 9, pp. 48-61, Oct. 2017.
- [17] Z. Cao, S. Jiang, J. Zhang and H. Guo, "A Unified Framework for Vehicle Rerouting and Traffic Light Control to Reduce Traffic Congestion", *IEEE Transactions on Intelligent Transportation Systems*, vol. 18, no. 7, pp. 1958-1973, July 2017.
- [18] L. Qi, M. Zhou and W. Luan, "Emergency Traffic-Light Control System Design for Intersections Subject to Accidents", *IEEE Transactions on Intelligent Transportation Systems*, vol. 17, no. 1, pp. 170-183, Jan. 2016.
- [19] A. Khan, F. Ullah, Z. Kaleem, S. Ur Rahman, H. Anwar and Y. Cho, "EVP-STC: Emergency Vehicle Priority and Self-Organising Traffic Control at Intersections Using Internet-of-Things Platform", *IEEE Access*, vol. 6, pp. 68242-68254, Nov. 2018.
- [20] O. K. Tonguz and W. Viriyasitavat, "A self-organizing network approach to priority management at intersections", *IEEE Communications Magazine*, vol. 54, pp. 119-127, June 2016.
- [21] A. P. Chouhan and G. Banda, "Autonomous Intersection Management: A Heuristic Approach", *IEEE Access*, vol. 6, pp. 53287-53295, Oct. 2018.
- [22] L. Chen and C. Chang, "Cooperative Traffic Control with Green Wave Coordination for Multiple Intersections Based on the Internet of Vehicles", *IEEE Transactions on Systems, Man, and Cybernetics: Systems*, vol. 47, no. 7, pp. 1321-1335, July 2017.
- [23] X. Liang, T. Yan, J. Lee and G. Wang, "A Distributed Intersection Management Protocol for Safety, Efficiency, and Drivers Comfort", *IEEE Internet of Things Journal*, vol. 5, pp. 1924-1935, June 2018.

- [24] Y. Meng, L. Li, F. Wang, K. Li and Z. Li, "Analysis of Cooperative Driving Strategies for Non-signalized Intersections", *IEEE Transactions on Vehicular Technology*, vol. 67, pp. 2900-2911, Apr. 2018.
- [25] P. Lin, J. Liu, P. J. Jin and B. Ran, "Autonomous Vehicle-Intersection Coordination Method in a Connected Vehicle Environment", *IEEE Intelligent Transportation Systems Magazine*, vol. 9, pp. 37-47, Oct. 2017.
- [26] R. Stahlmann, M. Miller, A. Brauer, R. German and D. Eckhoff, "Technical evaluation of GLOSA systems and results from the field", *IEEE Vehicular Networking Conference (VNC)*, Columbus, OH, USA, 2016, pp. 1-8.
- [27] M. Seredynski, P. Ruiz, K. Szczypiorski and D. Khadraoui, "Improving Bus Ride Comfort Using GLOSA-Based Dynamic Speed Optimisation", *IEEE International Parallel and Distributed Processing Symposium Workshops*, Phoenix, AZ, USA, 2014, pp. 457-463.
- [28] T. A. Suramardhana and H. Y. Jeong, "A driver-centric green light optimal speed advisory (DC-GLOSA) for improving road traffic congestion at urban intersections", *IEEE Asia Pacific Conference on Wireless and Mobile*, Bali, Indonesia, 2014, pp. 304-309.
- [29] V. Nguyen, O. T. Kim, T. N. Dang, S. Moon and C. S. Hong, "An efficient and reliable Green Light Optimal Speed Advisory system for autonomous cars", *18th Asia-Pacific Network Operations and Management Symposium (APNOMS)*, Kanazawa, Japan, 2016, pp. 1-4.
- [30] D. Eckhoff, B. Halmos and R. German, "Potentials and limitations of Green Light Optimal Speed Advisory systems", *IEEE Vehicular Networking Conference*, Boston, MA, USA, 2013, pp. 103-110.
- [31] M. Seredynski, B. Dorronsoro and D. Khadraoui, "Comparison of Green Light Optimal Speed Advisory approaches", *16th International IEEE Conference on Intelligent Transportation Systems (ITSC)*, The Hague, Netherlands, 2013, pp. 2187-2192.

- [32] E. Koukoumidis, M. Martonosi and L. S. Peh, "Leveraging Smartphone Cameras for Collaborative Road Advisories", *IEEE Transactions on Mobile Computing*, vol. 11, pp. 707-723, May 2012.
- [33] M. Alsabaan, K. Naik, T. Khalifa and A. Nayak, "Applying Vehicular Networks for Reduced Vehicle Fuel Consumption and CO₂ Emissions", *Intelligent Transportation Systems*, 2012, pp. 1-21.
- [34] C. Li and S. Shimamoto, "An Open Traffic Light Control Model for Reducing Vehicles' CO₂ Emissions Based on ETC Vehicles", *IEEE Transactions on Vehicular Technology*, vol. 61, pp. 97-110, Jan. 2012.
- [35] R. van Katwijk and S. Gabriel, "Optimizing a vehicle's approach towards an adaptively controlled intersection", *IET Intelligent Transport Systems*, vol. 9, pp. 479-487, 2015.
- [36] R. Zhang and E. Yao, "Eco-driving at signalized intersections for electric vehicles", *IET Intelligent Transport Systems*, vol. 9, pp. 488-497, 2015.
- [37] X. Wu, X. He, G. Yu, A. Harmandayan and Y. Wang, "Energy-Optimal Speed Control for Electric Vehicles on Signalized Arterials", *IEEE Transactions on Intelligent Transportation Systems*, vol. 16, pp. 2786-2796, 2015.
- [38] T. Tielert, M. Killat, H. Hartenstein, R. Luz, S. Hausberger and T. Benz, "The impact of traffic-light-to-vehicle communication on fuel consumption and emissions," *2010 Internet of Things (IOT)*, Tokyo, Japan, 2010, pp. 1-8.
- [39] H. Rakha, R. Kishore, K. anathsharma, and K. Ahn, "AERIS: Eco-Vehicle Speed Control at Signalized Intersections Using I2V Communication", United States Department of Transportation, New Jersey, USA, Tech. Rep., June 2012.
- [40] R. Visser. "Co-operative driving on highways." Master Thesis, University of Twente, Enschede, Netherlands, 2005.

- [41] V. Milanés, S. E. Shladover, J. Spring, C. Nowakowski, H. Kawazoe, and M. Nakamura, "Cooperative Adaptive Cruise Control in Real Traffic Situations", *IEEE Transactions on Intelligent Transportation Systems*, vol. 15, pp. 296-305, Feb. 2014.
- [42] S. Oncu, N. van de Wouw, W. P. Maurice, H. Heemels and H. Nijmeijer, "String Stability of Interconnected Vehicles Under Communication Constraints", *51st IEEE Conference on Decision and Control*, Maui, Hawaii, USA, 2012, pp. 2459-2464.
- [43] G. Naus, R. Vugts, J. Ploeg, M. van de Molengraft, and M. Steinbuch, "String-Stable CACC Design and Experimental Validation: A Frequency-Domain Approach", *IEEE Transactions on Vehicular Technology*, vol. 59, pp. 4268-4279, Nov. 2010.
- [44] D.v. Swaroop, "String Stability Of Interconnected Systems: An Application To Platooning In Automated Highway Systems", California Partners for Advanced Transit and Highways (PATH), Berkeley, CA, USA, Tech. Rep., Apr. 1997.
- [45] C. Kreuzen. "Cooperative Adaptive Cruise Control: Using information from multiple predecessors in combination with MPC". Master of Science Thesis, Delft University of Technology, Delft, Netherlands, 2012.
- [46] X. F. Xie, G. J. Barlow, S. F. Smith, and Z. B. Rubinstein, "Platoon-Based Self-Scheduling for Real-Time Traffic Signal Control", *In Proceedings IEEE Intelligent Transportation Systems*, Washington, DC, 2011, pp. 879-884.
- [47] Y. Jiang, S. Li and D. E. Shamo, "A platoon-based traffic signal timing algorithm for major-minor intersection types", *Transportation Research Part B: Methodological*, vol. 40, pp. 543-562, Aug. 2006.
- [48] Q. He, K. L. Head, and J. Ding, "PAMSCOD: Platoon-based arterial multi-modal signal control with online data", *Transportation Research Part C: Emerging Technologies*, vol. 20, pp 164-184, Feb. 2012.

- [49] N. Marinica and R. Boel, "Platoon based model for urban traffic control", *In Proc. American Control Conference*, 2012, pp. 6563-6568.
- [50] J. Wu, F. Yan and A. Abbas-Turki, "Mathematical proof of effectiveness of platoon-based traffic control at intersections", *In Proceedings IEEE Intelligent Transportation Systems*,, 2013, pp. 720-725.
- [51] J. Wu, A. Abbas-Turki and A. El Moudni, "Cooperative driving: an ant colony system for autonomous intersection management", *Applied Intelligence*, vol. 37, pp. 207222, Sep. 2012.
- [52] Q. Jin, G. Wu, K. Boriboonsomsin and M. Barth, "Platoon-based multi-agent intersection management for connected vehicle", *In Proceedings. IEEE Intelligent Transportation Systems*,, 2013, pp. 1462-1467.
- [53] J. Lee and B. Park, "Development and Evaluation of a Cooperative Vehicle Intersection Control Algorithm Under the Connected Vehicles Environment", *IEEE Transactions on Intelligent Transportation Systems*, vol. 13, pp. 81-90, Mar. 2012.
- [54] Y. Jiang and S. Li, "Characteristics of Vehicle Platoons at Isolated Intersections", *Journal of Transportation Research Forum*, vol. 44, pp. 5-25, Spring 2005.
- [55] H. Diab, I. B. Makhoul and S. Kowalewski, "A platoon of vehicles approaching an intersection: A testing platform for safe intersections", *In Proceedings IEEE Intelligent Transportation Systems*, 2012, pp. 1918-1923.
- [56] S. E. Li, S. Xu, X. Huang, B. Cheng and H. Peng, "Eco-Departure of Connected Vehicles With V2X Communication at Signalized Intersections", *IEEE Transactions on Vehicular Technology*, vol. 64, pp. 5439-5449, Dec. 2015.
- [57] R. Akcelik and N. M. Roupail, "Overflow queues and delays with random and platooned arrivals at signalized intersections", *Journal of Advanced Transportation*, vol. 28, pp. 227-251, Dec. 1994.

- [58] J. E. Naranjo, C. Gonzalez, R. Garca, and T. de Pedro, "Cooperative Throttle and Brake Fuzzy Control for ACC + Stop and Go Maneuvers", *IEEE Transactions on Vehicular Technology*, vol. 56, pp. 1623-1630, Jul. 2007.
- [59] J. E. Naranjo, M. A. Sotelo, C. Gonzalez, R. Garcia and T. D. Pedro, "Using Fuzzy Logic in Automated Vehicle Control," in *IEEE Intelligent Systems*, vol. 22, pp. 36-45, Feb. 2007.
- [60] M. Padash, M. Tavassoli, A. Khoei, and K. Hadidi", A Sophisticated Algorithm for Using Fuzzy Logic Controllers in Adaptive Cruise Controller Systems", *Universal Journal of Electrical and Electronic Engineering*, vol. 4, pp. 134-141, Dec. 2013.
- [61] S. Sayyed, P. Date, R. Gautam, and G. Bhandari, "Design of Dynamic Traffic Signal Control System", *International Journal of Engineering Research and Technology (IJERT)*, vol. 3, pp. 933-938, Jan. 2014.
- [62] K. Al-Khateeb, J. Johari, and W. Al-Khateeb, "Dynamic Traffic Light Sequence Algorithm Using RFID", *Journal of Computer Science*, vol. 4, pp. 517-524, Jul. 2008.
- [63] J. L. Fleck, C. G. Cassandras and Y. Geng, "Adaptive Quasi-Dynamic Traffic Light Control", *IEEE Transactions on Control Systems Technology*, vol. 24, pp. 830-842, May 2016.
- [64] Y. R. Chen, K. Chen and P. Hsiungy, "Dynamic traffic light optimization and Control System using model-predictive control method", *IEEE 19th International Conference on Intelligent Transportation Systems (ITSC)*, Rio de Janeiro, Brazil, 2016, pp. 2366-2371.
- [65] J. Akh4il and S. K. A. Parvatha, "Dynamic traffic control system based on SONARS", *IEEE International Conference on Smart Technologies and Management for Computing, Communication, Controls, Energy and Materials (ICSTM)*, Chennai, India, 2017, pp. 385-388.
- [66] S. Prontri, P. Wuttidittachotti and S. Thajchayapong, "Traffic signal control using fuzzy logic", *12th International Conference on Electrical Engineering/Electronics, Computer,*

- Telecommunications and Information Technology (ECTI-CON)*, Hua Hin, Thailand, 2015, pp. 1-6.
- [67] G. H. Kulkarni and P. G. Waingankar, "Fuzzy logic based traffic light controller", *International Conference on Industrial and Information Systems*, Penadeniya, Sri Lanka, 2007, pp. 107-110.
- [68] K. A. C. Basconcillo et al., "Development of a vehicle and pedestrian simulation environment with M.I.S.O. fuzzy logic controlled intelligent traffic light system," *5th International Conference on Information and Communication Technology (ICoICT7)*, Melaka, Malaysia, 2017, pp. 1-6.
- [69] F. Espinosa, C. Gordillo, R. Jimnez and O. Avils, "Dynamic traffic light controller using machine vision and optimization algorithms," *2012 Workshop on Engineering Applications*, Bogota, Columbia, 2012, pp. 1-6.
- [70] M. Kafash, M. B. Menhaj, M. J. Motahari Sharif and A. Maleki, "Designing fuzzy controller for traffic lights to reduce the length of queues in according to minimize extension of green light time and reduce waiting time", *13th Iranian Conference on Fuzzy Systems (IFSC)*, Qazvin, Iran, 2013, pp. 1-6.
- [71] W. Wei, Y. Zhang, Z. Zhang and J. Song, "Urban intersection traffic signal control based on fuzzy logic", *Tsinghua Science and Technology*, vol. 7, pp. 502-507, Oct. 2002.
- [72] Alimuddin, "Analysis settings with traffic lights using fuzzy logic mamdani centroids (case study of Makassar Bawakaraeng Mountain crossroads)", *International Conference on Distributed Frameworks for Multimedia Applications*, Yogyakarta, Indonesia, 2010, pp. 1-6.
- [73] L. G. Rhung, A. C. Soh, R. Z. A. Rahman and M. K. Hassan, "Fuzzy traffic light controller using Sugeno method for isolated intersection", *IEEE Student Conference on Research and Development (SCORED)*, Serdang, Malaysia, 2009, pp. 501-504.

- [74] Yi Hu, P. Thomas and R. J. Stonier, "Traffic signal control using fuzzy logic and evolutionary algorithms", *IEEE Congress on Evolutionary Computation*, Singapore, 2007, pp. 1785-1792.
- [75] R. Hawi, G. Okeyo and M. Kimwele, "Smart traffic light control using fuzzy logic and wireless sensor network", *2017 Computing Conference*, London, United Kingdom, 2017, pp. 450-460.
- [76] M. Salehi, I. Sepahvand and M. Yarahmadi, "TLCSBFL: A Traffic Lights Control System Based on Fuzzy Logic", *International Journal of u- and e- Service, Science and Technology*, vol. 7, pp. 27-34, Jun. 2014.
- [77] B. A. Mohamed, G. Abderrahim, B. Anouar, B. Mohammed, and B. A. Kaoutar, "Dynamic Traffic Light Control for Intelligent Mobility in Smart Cities", *Journal of Theoretical and Applied Information Technology*, vol. 73, pp. 260-268, Mar. 2015.
- [78] E. Zermelo, "Über eine anwendung der mengenlehre auf die theorie des schachspiels", *In Proceedings of the Fifth International Congress of Mathematicians*, 1913, pp 501-504.
- [79] J. Neumann and O. Morgenstern. *Theory of games and economic behaviour*. Princeton, NJ, USA: Princeton University Press, 1944. pp. 1-625.
- [80] R. B. Myerson. *Game Theory: analysis of conflict*. Cambridge, MA, USA: Harvard University Press, 1997, pp. 1-600.
- [81] M. J. Osborne and A. Rubinstein. *A Course in Game Theory*. Cambridge, MA, USA: Massachusetts Institute of Technology Press, 1994, pp. 1-352.
- [82] D. B. Gillies. "Solutions to general non-zero-sum games" in *Contributions to the Theory of Games*, 1st ed, vol. 40. A. W. Tucker and R. D. Luce, Princeton, NJ, USA: Princeton University Press, 1959, pp. 47-85.

- [83] H. Wiese. *Applied Cooperative Game Theory*. Leipzig, Germany: University of Leipzig, 2013, pp. 1-409.
- [84] V. Fragnelli, I. Garcia-Jurado, and L. Mendez-Naya, "On shortest path games", *Mathematical Methods of Operations Research*, vol. 52, pp. 251-264, Nov. 2000.
- [85] M. Voorneveld and S. Grahn, "Cost allocation in shortest path games", *Mathematical Methods of Operations Research*, vol. 56, pp. 323-340, Nov. 2002.
- [86] R. W. Rosenthal, "A Class of Games Possessing Pure-Strategy Nash Equilibria", *International Journal of Game Theory*, vol. 2, pp. 65-67, Dec. 1973.
- [87] D. Fotakis, S. Kontogiannis, and P. Spirakis, "Atomic Congestion Games among Coalitions", *ACM Transactions on Algorithms*, vol. 4, pp. 1-27, Aug. 2008.
- [88] A. Hayrapetyan, E. Tardos, and T. Wexler, "The effect of collusion in congestion games", *In Proceedings of the Thirty-eight Annual ACM Symposium on Theory of Computing*, Seattle, WA, USA, 2006, pp. 89-98.
- [89] S. Moya and A. Poznyak, "Stackelberg-nash concept applied to the traffic control problem with a dominating intersection", *5th International Conference on Electrical Engineering, Computing Science and Automatic Control*, Mexico City, Mexico, 2008, pp. 137-142.
- [90] T. Linglong, Z. Xiaohua, H. Dunli, S. Yanzhang and W. Ren, "A Study of Single Intersection Traffic Signal Control Based on Two-player Cooperation Game Model", *WASE International Conference on Information Engineering*, Beidaihe, Hebei, 2010, pp. 322-327.
- [91] I. Alvarez and A. Poznyak, "Game theory applied to urban traffic control problem", *International Conference on Control, Automation and Systems*, Gyeonggi-do, Korea, 2010, pp. 2164-2169.

- [92] M. Khanjary, "Using game theory to optimize traffic light of an intersection", *IEEE 14th International Symposium on Computational Intelligence and Informatics (CINTI)*, Budapest, Hungary, 2013, pp. 249-253.
- [93] H. M. Abdelghaffar, Hao Yang and H. A. Rakha, "Isolated traffic signal control using a game theoretic framework", *IEEE 19th International Conference on Intelligent Transportation Systems (ITSC)*, Rio de Janeiro, Brazil, 2016, pp. 1496-1501.
- [94] J. F. Nash, "The Bargaining Problem", *The Econometric Society*, vol. 18, pp. 155-162, Apr. 1950.
- [95] B. Ronoh, K. Nyogesa, A. Otieno, and B. Korir, "Central Moments of Traffic Delay at a Signalized Intersection", *Mathematical Theory and Modeling*, vol. 9, pp. 31-52, Oct. 2014.
- [96] L. K. kesen and E.A. Ok. *An introduction to game theory*. New York, NY, USA: New York University Press, 2007, pp. 1-144.
- [97] J. F. Nash, "Equilibrium points in N person games", *Proceedings of the National Academy of Sciences*, USA, 1950, pp. 48-49.
- [98] S. T. Police. *Basic Theory of Driving: The Official Handbook*, Singapore: Singapore Traffic Police, 2017, pp. 1-100.
- [99] P. Lertworawanich, "Safe Following Distances Based on the Car Following Models", *PI-ARC International Seminar on Intelligent Transport System (ITS) In Road Network Operations*, Kuala Lumpur, Malaysia, 2006, pp. 1-19.
- [100] B. Greenshields, "The photographic method of studying traffic behaviour", *Proceedings of the 13th Annual Meeting of the Highway Research Board*, Washington, DC, USA, 1934, pp. 382-399.

- [101] M. Faraj and O. Basir, "Optimal energy/time routing in battery-powered vehicles", *IEEE Transportation Electrification Conference and Expo (ITEC)*, Dearborn, MI, USA, 2016, pp. 1-6.
- [102] J. F. Nash, "Two-Person Cooperative Games", *The Econometric Society*, vol. 21, pp. 128-140, Jan. 1953.
- [103] A. Brandenburger, "Cooperative Game Theory: Characteristic Functions, Allocations, Marginal Contribution", 2007.
- [104] A. E. Roth. *The Shaply Value*. Cambridge, UK: Cambridge University Press, 1988, pp. 1-330.
- [105] S. Russell and P. Norvig. *Artificial Intelligence: A Modern Approach, Third Edition*. New Jersey: Pearson Education Inc., 2010, pp. 214-221.
- [106] F. Karray and C. Sliva. *Soft Computing and Intelligent Systems Design: Theory, Tools and Applications*. England, UK: Pearson Education Limited, 2004, pp. 1-585.
- [107] G. J. L. Naus, R. P. A. Vugts, J. Ploeg, M.J.G. van de Molengraft and M. Steinbuch, "String-Stable CACC Design and Experimental Validation: A Frequency-Domain Approach" *IEEE Transactions on Vehicular Technology*, vol. 59, pp. 4268-4279, Nov. 2010.
- [108] F. E. Sancar, B. Fidan and J. P. Huissoon, "Deadzone switching based cooperative adaptive cruise control with rear-end collision check", *Proceedings of the IEEE International Conference on Advanced Robotics*, Istanbul, Turkey, 2015, pp. 283-287.