



ARTICLE

Received 17 Jun 2014 | Accepted 4 Nov 2014 | Published 18 Dec 2014

DOI: 10.1038/ncomms6817

$^{231}\text{Pa}/^{230}\text{Th}$ evidence for a weakened but persistent Atlantic meridional overturning circulation during Heinrich Stadial 1

Louisa I. Bradtmiller^{1,2}, Jerry F. McManus^{3,4} & Laura F. Robinson^{2,†}

The strength of Atlantic meridional overturning circulation is believed to affect the climate over glacial-interglacial and millennial timescales. The marine sedimentary $^{231}\text{Pa}/^{230}\text{Th}$ ratio is a promising paleocirculation proxy, but local particle effects may bias individual reconstructions. Here we present new Atlantic sedimentary $^{231}\text{Pa}/^{230}\text{Th}$ data from the Holocene, the last glacial maximum and Heinrich Stadial 1, a period of abrupt cooling ca. 17,500 years ago. We combine our results with published data from these intervals to create a spatially distributed sedimentary $^{231}\text{Pa}/^{230}\text{Th}$ database. The data reveal a net ^{231}Pa deficit during each period, consistent with persistent ^{231}Pa export. In highly resolved cores, Heinrich $^{231}\text{Pa}/^{230}\text{Th}$ ratios exceed glacial ratios at nearly all depths, indicating a significant reduction, although not cessation, of overturning during Heinrich Stadial 1. These results support the inference that weakened overturning was a driver of Heinrich cooling, while suggesting that abrupt climate oscillations do not necessarily require a complete shutdown of overturning.

¹Department of Environmental Studies, Macalester College, 1600 Grand Avenue, Saint Paul, Minnesota 55105, USA. ²Department of Marine Chemistry and Geochemistry, Woods Hole Oceanographic Institution, 266 Woods Hole Road, Woods Hole, Massachusetts 02543, USA. ³Lamont-Doherty Earth Observatory of Columbia University, 61 Route 9W, Palisades, New York 10964, USA. ⁴Department of Earth and Environmental Sciences, Columbia University, New York, New York 10027, USA. † Present address: School of Earth Sciences, University of Bristol, Queen's Road, Bristol BS8 1RJ, UK. Correspondence and requests for materials should be addressed to L.I.B. (email: lbradtmi@macalester.edu).

The isotopes ^{231}Pa and ^{230}Th are produced in the ocean at constant rates by radioactive decay of uranium. Rapid removal from seawater by reversible scavenging onto sinking particles results in excess (unsupported by *in situ* decay) ^{231}Pa and ^{230}Th in deep-sea sediments. The shorter residence time of ^{230}Th ($\sim 20\text{--}40$ years)^{1–3} compared with that of ^{231}Pa ($\sim 100\text{--}200$ years)^{1,4,5} explains the observation that sedimentary $^{231}\text{Pa}/^{230}\text{Th}$ ratios in the well-ventilated Atlantic ocean today are below the seawater production ratio of 0.093. Today, approximately half of the ^{231}Pa produced in the North Atlantic is exported to the Southern Ocean where it is scavenged out in the high-opal-flux region¹. The details of this process are being revealed by the GEOTRACES program^{6,7}, elucidating previous interpretations that sedimentary $^{231}\text{Pa}/^{230}\text{Th}$ reflects a complex interplay between scavenging intensity (flux and particle composition) and the rate of ocean advection. In the simplest terms, a slowdown of Atlantic meridional overturning circulation (AMOC) with no associated changes in particle scavenging should result in less ^{231}Pa export to the Southern Ocean and thus higher Atlantic sedimentary $^{231}\text{Pa}/^{230}\text{Th}$ ratios¹. Likewise, an increase in particle scavenging with constant seawater advection should also yield higher Atlantic $^{231}\text{Pa}/^{230}\text{Th}$ ratios.

There is wide agreement that efforts to constrain the role of the ocean in abrupt climate change would benefit from knowledge about the rate of the ocean's overturning circulation, yet this parameter remains elusive. Conceptual models and computer 'hosing' experiments have pointed to the possibility of extreme climate changes associated with a shutdown of the AMOC^{8,9}. Such a phenomenon could help explain abrupt climate changes such as those that occurred during Heinrich Stadial 1 (HS1). During HS1, a marked cooling centred in the North Atlantic region coupled with southern hemisphere warming led to the greatest reduction in the hemispheric temperature gradient since the peak of the last ice age, 20,000 years before the present (20 kyr BP), altering the global wind field and possibly contributing to the deglacial rise in atmospheric CO_2 (refs 10–13). Sedimentary $^{231}\text{Pa}/^{230}\text{Th}$ has the potential to capture evidence of such changes¹⁴, and a number of studies have pointed to increased sedimentary $^{231}\text{Pa}/^{230}\text{Th}$ ratios during HS1 as evidence that this period represented a time of markedly decreased deep-water export from the North Atlantic^{15,16}. However, individual downcore $^{231}\text{Pa}/^{230}\text{Th}$ records may be biased by localized changes in particle-scavenging over time^{7,17,18}.

We present new Atlantic sedimentary $^{231}\text{Pa}/^{230}\text{Th}$ data from the last glacial maximum (LGM), HS1 and the Holocene, and combine our results with data from the literature to create a spatially distributed database of sedimentary $^{231}\text{Pa}/^{230}\text{Th}$ data from these intervals. Within this database, we focus on a depth survey of 25 cores containing data from all three time periods. The depth survey reveals a net ^{231}Pa deficit during each period, consistent with persistent ^{231}Pa export from the basin. Export occurred at intermediate depths during the glacial and Heinrich intervals, in contrast to the greater depth of modern transport. Notably, $^{231}\text{Pa}/^{230}\text{Th}$ ratios during the Heinrich interval exceed glacial ratios at nearly all depths indicating a net reduction, although not cessation, of overturning during HS1. Taken together, these results support the inference that changes in ocean heat transport were a major driver of the deglacial changes associated with HS1 (refs 12,16). They also imply that the climate may be more sensitive to partial reductions in heat transport than previously believed, and that abrupt climate oscillations do not necessarily require a complete shutdown of overturning.

Results

Spatio-temporal changes in sedimentary $^{231}\text{Pa}/^{230}\text{Th}$ ratios.

We focus here on a depth survey of 25 cores from across the

Atlantic that all include $^{231}\text{Pa}/^{230}\text{Th}$ data from each of three time periods: the Holocene, HS1 and the LGM (Supplementary Data 1). The three time slices in this depth survey combine new data from five downcore records and three coretops (Supplementary Data 2; Supplementary Fig. 1) with data from the literature, and include data from a wide range of oceanographic environments (from 1.2 to 4.6 km water depth, and from 35°S to 59°N). The LGM, HS1 and Holocene were identified in all cores using the following age ranges; Holocene, 0–10 kyr BP; HS1, 14.7–17.5 kyr BP¹⁹; LGM, 18–25 kyr BP. Our interpretations are made in the context of a larger data set (called 'entire data set' hereafter) that includes all available sedimentary $^{231}\text{Pa}/^{230}\text{Th}$ data from the Atlantic during any of those time intervals, and therefore spans a wider range of latitudes, longitudes and depths (from 0.4 to 5.8 km water depth, and from 50°S to 78°N; Fig. 1; Supplementary Data 1).

A common challenge in the interpretation of paleoclimate data is the determination of how representative each individual core is of the bigger picture. To assess this type of bias, we compare the Holocene time window of the 25 cores from the depth survey with the 165 total available Holocene data points from the entire data set (Fig. 2a). The Holocene data from the main basin show a broad, overall decrease in $^{231}\text{Pa}/^{230}\text{Th}$ with increasing water depth throughout the water column^{20,21}. The opal-rich areas of the Southern Ocean and North Atlantic have higher $^{231}\text{Pa}/^{230}\text{Th}$ ratios, reflecting the scavenging efficiency of opal¹⁷. The equatorial cores fall in the lower range of observed $^{231}\text{Pa}/^{230}\text{Th}$ values, while data from the margins are consistently high at all depths. The subset of 25 cores from the depth survey (shown in solid colours) is largely representative of the non-opal belt Holocene compilation. The $^{231}\text{Pa}/^{230}\text{Th}$ ratios in four of these cores (above 2.5 km depth) are slightly high relative to the non-opal belt Holocene data. All four samples come from areas that would be expected to experience enhanced particle scavenging, two from the margin and two from the North Atlantic opal belt.

We observe two general trends in the 25-core depth survey when comparing data from the Holocene, HS1 and the LGM (Fig. 2b). First, Holocene $^{231}\text{Pa}/^{230}\text{Th}$ ratios (black symbols) are generally greater than HS1 or LGM ratios above 2.5 km water depth, and lower than HS1 and LGM ratios below 2.5 km water depth. Second, HS1 $^{231}\text{Pa}/^{230}\text{Th}$ ratios (red symbols) are greater than LGM ratios (blue symbols) at almost all depths. Both of these trends persist across a wide range of latitudes, longitudes and depositional settings.

Effects of particle composition and flux. Previous studies have documented a strong relationship between sedimentary composition, specifically opal content, and the $^{231}\text{Pa}/^{230}\text{Th}$ ratio in both sediment traps¹⁷ and downcore records^{22–24}. Some authors have sought to minimize the effects of scavenging by excluding diatom-rich intervals²⁵ or high-flux sites, where $^{231}\text{Pa}/^{230}\text{Th}$ and opal flux correlate the most strongly²⁰. We do not exclude any data from our 25-core depth survey; instead we use opal and particle fluxes to ascertain how much of the observed difference between our time periods may be due to changes in mass flux or opal flux (Supplementary Figs 2–5; Supplementary Table 1). There is no correlation between opal flux and the $^{231}\text{Pa}/^{230}\text{Th}$ ratio, either when considering all data in the depth surveys ($r^2 = 0.06$, $P = 0.649$) or the correlations within each time period (all $r^2 < 0.09$, all $P > 0.710$). The correlation between total ^{230}Th -normalized mass fluxes and the $^{231}\text{Pa}/^{230}\text{Th}$ ratio is similarly low ($r^2 = 0.13$, $P = 0.310$). Therefore, while spatial variability in scavenging might indeed be responsible for part of the $^{231}\text{Pa}/^{230}\text{Th}$ signature, it does not appear to dominate the $^{231}\text{Pa}/^{230}\text{Th}$ ratio at the scale of the Atlantic¹. In particular, there is no

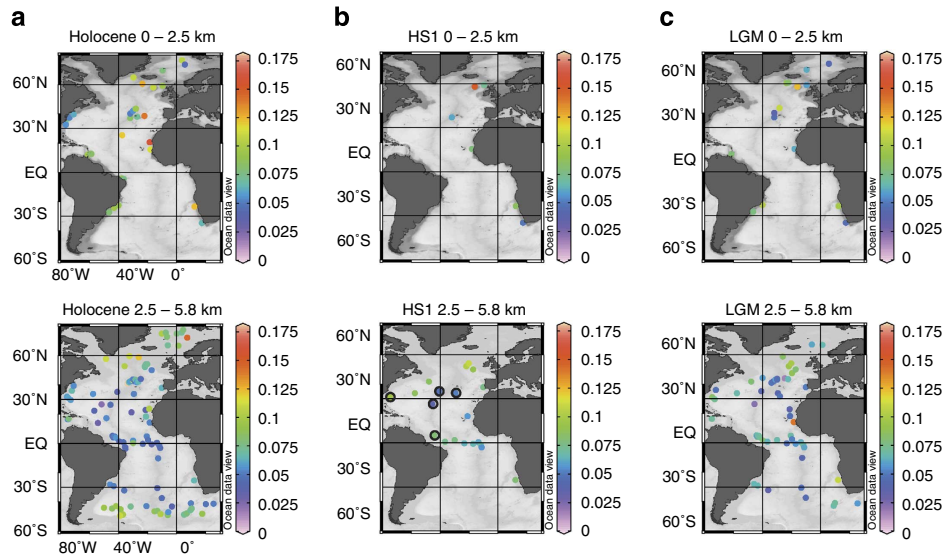


Figure 1 | Maps of sedimentary $^{231}\text{Pa}/^{230}\text{Th}$ ratios. The $^{231}\text{Pa}/^{230}\text{Th}$ ratio in all sediments with available data from (a) the Holocene (0–10 kyr BP)^{1,15,16,20–22,25,27,28,30,39,40,54–66}, this study (b) HS1 (14.7–17.5 kyr BP)^{15,16,21,22,25,27,30,39,40,54}, this study and (c) the LGM (18–25 kyr BP)^{1,15,16,20–22,25,27,28,30,39,40,54–56}, this study. When a core contained multiple measurements for a given time period, measurements were averaged and are represented as a single data point. New cores presented in this study are indicated by black circles in the HS1 panel.

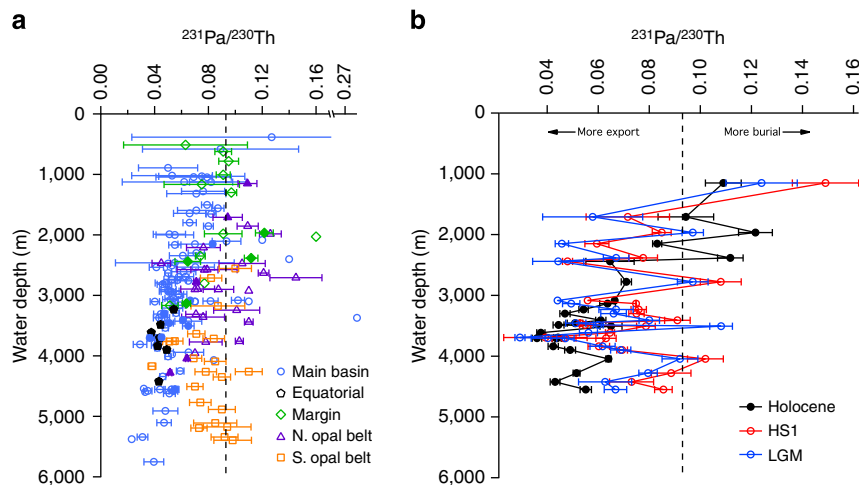


Figure 2 | Changes in the $^{231}\text{Pa}/^{230}\text{Th}$ ratio with water depth. (a) All available Holocene $^{231}\text{Pa}/^{230}\text{Th}$ data^{1,15,16,20–22,25,27,28,30,39,40,54–66}, this study, where different symbols indicate cores from the main basin (blue circles), equatorial Atlantic (black pentagons), margins (green diamonds), northern opal belt (purple triangles) and southern opal belt (orange squares). Solid symbols indicate cores shown in Fig. 2b. The dashed line represents the $^{231}\text{Pa}/^{230}\text{Th}$ production ratio. (b) Depth surveys of $^{231}\text{Pa}/^{230}\text{Th}$ data for all 25 cores that contain Holocene (black), HS1 (red) and LGM data (blue)^{15,16,21,22,25,27,30,39,40,54}, this study. The dashed line represents the $^{231}\text{Pa}/^{230}\text{Th}$ production ratio. Error bars represent 95% confidence intervals for the mean of data in each core at each time period. Where $n=1$, error bars represent 2 s.e.m.

correlation between changes in $^{231}\text{Pa}/^{230}\text{Th}$ and opal flux at each site in the depth survey for the time step from the LGM to HS1 ($r^2 = 0.02$, $P = 0.933$; Supplementary Fig. 5), indicating that other influences, such as ocean circulation, must primarily account for the observed changes in $^{231}\text{Pa}/^{230}\text{Th}$.

To draw conclusions about potential changes in paleocirculation, it was also necessary to determine whether the results would be biased by the inclusion of several equatorial cores known to have high downcore correlations between $^{231}\text{Pa}/^{230}\text{Th}$ and opal flux (RC24-01, RC24-07, RC24-12, RC16-66, RC13-189, V30-40 and V22-182)²². To do this, we compared the data from these cores to all $^{231}\text{Pa}/^{230}\text{Th}$ data for each time period, distinguishing between several regions: the main Atlantic basin, the equatorial Atlantic, the margins, the northern opal belt (north of 50°N) and

the southern opal belt (Supplementary Fig. 4). We find that the equatorial data generally fall in the low-to-middle range of the data from each time period, and do not show a bias towards higher values relative to either (1) the whole data set or (2) data from the main basin. Finally, we calculated the mean and median of the equatorial data for comparison with the entire data set for each time period. The results (Supplementary Table 1) show that the equatorial cores are quite similar to the entire data set and do not show any systematic positive offset, as would be expected if opal were the primary control on the average $^{231}\text{Pa}/^{230}\text{Th}$ ratio. This result leads us to conclude that, while there is a significant downcore correlation between opal and $^{231}\text{Pa}/^{230}\text{Th}$ in the equatorial cores, the presence of opal in those cores does not seem to bias the data set on the whole.

The strongest observed correlation with the $^{231}\text{Pa}/^{230}\text{Th}$ ratio is the detrital flux ($r^2 = 0.22$, $P = 0.02$; Supplementary Fig. 2c). However, this correlation appears to be driven by data from two cores in the western equatorial Atlantic (RC16-66 and RC13-189). Removing those two cores, the correlation decreases significantly ($r^2 = 0.08$, $P = 0.45$); however, we observe nearly that full decrease in correlation by removing the deglacial samples from these two cores ($r^2 = 0.13$, $P = 0.18$). Previous studies have identified a thick and possibly rapidly deposited clay layer in this region during the deglaciation. This layer may have been associated with either (1) increased precipitation and therefore sediment runoff from the Amazon basin, (2) mass wasting events associated with deglacial sea-level rise or (3) nepheloid-transported sediments²⁶. In any of these cases, the deglacial $^{231}\text{Pa}/^{230}\text{Th}$ ratios from these two cores likely represent a localized intense scavenging event.

Spatial averages. The basin-wide average Atlantic $^{231}\text{Pa}/^{230}\text{Th}$ ratio for a given time period provides important context to the interpretation of individual downcore records by establishing, within the limits of sample distribution, whether or not there was persistent ^{231}Pa export to the Southern Ocean. We use the entire data set to calculate the average Atlantic $^{231}\text{Pa}/^{230}\text{Th}$ ratio during the Holocene, HS1 and the LGM. To identify possible biases introduced by uneven sample distribution, we also examine the entire data set with respect to its spatial coverage. By comparing different approaches to weighting the data, we show that the arithmetic mean is reasonably representative of the data set (see Methods, Supplementary Fig. 6). The average $^{231}\text{Pa}/^{230}\text{Th}$ ratio in LGM sediments north of 45°S (0.065 ± 0.005 ; $n = 79$) is similar to the value obtained by Yu *et al.*¹ (0.059 ± 0.007 ; $n = 26$). The average ratio for HS1 north of 45°S (0.074 ± 0.009 ; $n = 26$) is somewhat greater than the LGM value, but not significantly different at the 95% confidence level. The average $^{231}\text{Pa}/^{230}\text{Th}$ ratio in Holocene sediment north of 50°S (0.070 ± 0.004 ; $n = 165$) is greater than estimated by Yu *et al.*¹, a result that is significant at the 95% confidence level (Yu *et al.*, Holocene $^{231}\text{Pa}/^{230}\text{Th}$: 0.060 ± 0.004 ; $n = 68$). Importantly, all three periods exhibit average $^{231}\text{Pa}/^{230}\text{Th}$ ratios below the production ratio, consistent with persistent southward advection of some of the ^{231}Pa produced within the Atlantic domain.

Discussion

Examination of the entire data set has established that there was likely persistent southward export of ^{231}Pa during the Holocene, HS1 and the LGM. Furthermore, comparison of Holocene data from the 25-core depth survey with all available Holocene data shows that the depth survey is reasonably representative of the entire data set. We therefore proceed with a detailed interpretation of the subset of 25 cores in the depth survey that include data from all three time intervals. The HS1 and LGM depth surveys share some broad features of the Holocene data set (Fig. 2b). The highest ratio, measured at 1.2 km in the NE Atlantic, is in an area characterized by high scavenging today²⁷, while deeper cores show lower ratios^{21,28,29} (Fig. 2b). The data display more scatter at finer scales, raising the possibility that several different processes may be responsible for the observed variability. However, the availability of data from many depths and locations allows us to identify large-scale differences between time periods, which would not be possible using a single core. These differences are illustrated by examining $\Delta^{231}\text{Pa}/^{230}\text{Th}$, in the form of $^{231}\text{Pa}/^{230}\text{Th}_{\text{Hol}} - ^{231}\text{Pa}/^{230}\text{Th}_{\text{LGM}}$ and $^{231}\text{Pa}/^{230}\text{Th}_{\text{Hol}} - ^{231}\text{Pa}/^{230}\text{Th}_{\text{HS1}}$ in Fig. 3a, and $^{231}\text{Pa}/^{230}\text{Th}_{\text{LGM}} - ^{231}\text{Pa}/^{230}\text{Th}_{\text{HS1}}$ in Fig. 3b. Viewed in this way, the data show a consistent pattern of lower LGM and HS1 ratios (relative to the Holocene) in cores of

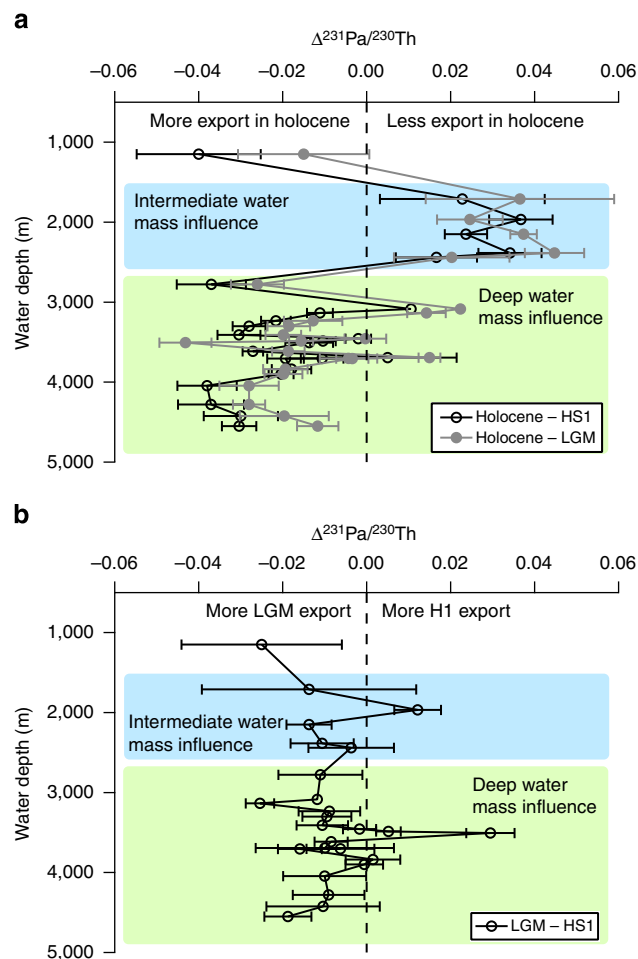


Figure 3 | Changes in the $^{231}\text{Pa}/^{230}\text{Th}$ ratio between time periods. (a) The difference between $^{231}\text{Pa}/^{230}\text{Th}$ in Holocene and HS1 (LGM) samples as a function of sample water depth in the 25-core depth survey^{15,16,21,22,25,27,30,39,40,54}, this study. (b) The difference between $^{231}\text{Pa}/^{230}\text{Th}$ in LGM and HS1 samples as a function of sample water depth in the same 25 cores. Error bars represent 95% confidence intervals for the mean of data in each core at each time period. Where $n = 1$, error bars represent 2 s.e.m.

intermediate depth, and higher LGM and HS1 ratios in deeper cores. Between 1.5 and 2.5 km, HS1 and LGM $^{231}\text{Pa}/^{230}\text{Th}$ ratios are lower than Holocene ratios in all five cores, spanning a latitudinal range from 59°N to 35°S . At or below 2.8 km, the HS1 ratio is greater than the Holocene in 17 of 19 cores; the LGM ratio is greater than the Holocene in 16 of 19 cores. Another consistent feature of the data set is the relative difference between HS1 and LGM data; the HS1 $^{231}\text{Pa}/^{230}\text{Th}$ ratio is greater than or equal to the LGM value in 22 out of 25 cores (Fig. 3b).

The observation of a basin-wide deficit of ^{231}Pa in the Holocene is recognized as being consistent with its net transport from the North Atlantic by the AMOC^{1,7,20}. Our data set shows that some ^{231}Pa was also being exported from the Atlantic throughout the LGM and HS1. A major geochemical divide is evident in the depth survey between 2.5 and 2.8 km (Fig. 3a), with the $^{231}\text{Pa}/^{230}\text{Th}$ ratio in cores between 1.5 and 2.5 km water depth consistently lower during the LGM and HS1 than the Holocene. This result confirms the contrasting changes in $^{231}\text{Pa}/^{230}\text{Th}$ seen at intermediate and deep sites in existing LGM records^{16,20,21,25,30} and extends the observations to HS1, with sufficient resolution of the water column to show the clear

signature of water mass influence on the vertical distribution of $^{231}\text{Pa}/^{230}\text{Th}$ burial during these two key climate intervals. Specifically, the data help to explain why $^{231}\text{Pa}/^{230}\text{Th}$ records from deep sites tend to indicate a ‘shutdown’ of AMOC during HS1 while records from intermediate depth sites do not. This pattern suggests that, at intermediate depths, there was more ^{231}Pa export from the Atlantic during both HS1 and the LGM. Conversely, in cores at and below 2.8 km, higher $^{231}\text{Pa}/^{230}\text{Th}$ ratios during the LGM and HS1 indicate reduced ^{231}Pa export. Our results are consistent with paleoceanographic data and models that indicate a mid-depth geochemical stratification in the Atlantic during the LGM^{11,31–34}, and also with studies that suggest that the shallower circulation cell had a stronger overturning than the deeper cell during the LGM²⁰. Our depth surveys suggest that both of these conditions may also have continued, along with the net weakening of overturning, during HS1. The depth-integrated kinematic signature of increased $^{231}\text{Pa}/^{230}\text{Th}$ thus complements stable carbon isotope evidence of a reduced influence of northern-sourced intermediate waters^{35–37} accompanying an overall reduction in overturning at this time^{11,16}.

An alternative method to assess relative changes in ^{231}Pa export is to calculate the ^{230}Th -normalized ^{231}Pa flux at a given site as compared with the total ^{231}Pa production in the overlying water column at that depth⁶. This approach takes into account the fact that ^{231}Pa is more concentrated at depth, and therefore that changes in deep-water circulation affect the total ^{231}Pa export budget relatively more than changes in shallow circulation. Because the $^{231}\text{Pa}/^{230}\text{Th}$ production ratio does not change with depth, the sedimentary $^{231}\text{Pa}/^{230}\text{Th}$ ratio alone cannot be used to assess ^{231}Pa export in this way. The ^{231}Pa flux approach relies on the robustness of the assumption that the burial rate of ^{230}Th in the sediment is equal to its production in the water column. This assumption is widely believed to be accurate to $\pm 30\%$ over most of the ocean³, and is likely to be more accurate in the relatively particle-rich Atlantic, where $\sim 90\%$ of ^{230}Th production is buried in the basin today^{1,6}, and possibly more in our older study intervals^{16,38}. Figure 4 shows ^{231}Pa fluxes from the 25 cores in our depth survey during the Holocene, HS1 and LGM time slices

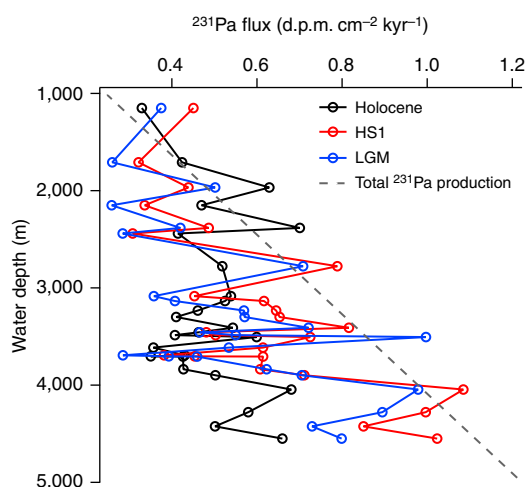


Figure 4 | Changes in ^{231}Pa flux between time periods. The flux of ^{231}Pa in the 25 cores that contain Holocene, HS1 and LGM data^{15,16,21,22,25,27,30,39,40,54}, this study, calculated assuming 100% scavenging of ^{230}Th . The dashed line represents the total production of ^{231}Pa in the overlying water column at each depth. Data to the left of the line therefore indicate a local deficit of ^{231}Pa and vice versa.

compared with total water-column production of ^{231}Pa . The observed patterns are consistent with our interpretation that relatively more ^{231}Pa was exported at depth during the Holocene than during HS1 or the LGM, and that relatively more ^{231}Pa was exported at intermediate depths during HS1 and the LGM than during the Holocene. The task of integrating and comparing the total ^{231}Pa export from all three time periods would require much greater data coverage during HS1, specifically at depths > 4.6 km (currently the deepest site with data from all three periods) because of the strong depth dependence of ^{231}Pa concentration. Instead, as a point of comparison, we calculated the percent ^{231}Pa exported from each site in the depth survey for each time period by dividing the sedimentary ^{231}Pa flux by the total production in the water column above that depth, multiplying by 100 and subtracting the result from 100. The mean of the results for each time period gives a first-order estimate of the percent of ^{231}Pa produced in the water column that is exported from the area represented by the included cores, but only for the water column above 4.6 km. Without data below 4.6 km, this method may underestimate the actual ^{231}Pa export, particularly during the Holocene, when the export generally occurs at greater depth than in the other time slices. With this caveat, we estimate export of 32% of ^{231}Pa during the Holocene, 20% during HS1 and 28% during the LGM. It should be emphasized that these values are useful only as a tool for relative comparison and should not be considered as precise estimates of total ^{231}Pa export, nor are these estimates likely to scale linearly with net overturning. Nevertheless, these calculations of basin-wide ^{231}Pa mass deficit support the main conclusions derived from $^{231}\text{Pa}/^{230}\text{Th}$ ratios, that is, that some level of export persisted throughout each study interval, and that HS1 was characterized by a minimum in net export from the basin, consistent with previous interpretations of reduced circulation at this time^{11,15,16}.

We can also consider alternative explanations for the observed patterns of sedimentary $^{231}\text{Pa}/^{230}\text{Th}$. These include the extreme possibility that the AMOC shut down entirely during HS1. This scenario would appear to require additional heretofore-unidentified sedimentary sinks for ^{231}Pa within the basin, since the existing data indicate a significant ^{231}Pa deficit and therefore require export during this interval. Although there are sites with above-production $^{231}\text{Pa}/^{230}\text{Th}$ in the marginal settings where enhanced scavenging would be expected^{27,39,40}, these do not reach high-enough values nor represent a sufficient spatial area to account for the deficit that remains elsewhere in the basin. The weight of the existing evidence therefore supports a substantial reduction^{15,16,41}, but not a complete shutdown of AMOC^{15,16,41}.

Another potential alternative explanation is that the AMOC remained unchanged from the LGM throughout HS1, and that the evidence for increased $^{231}\text{Pa}/^{230}\text{Th}$ is an artefact of enhanced scavenging of ^{231}Pa or diminished burial of ^{230}Th . The favoured explanation for enhanced ^{231}Pa scavenging is an increase in biogenic opal^{17,18,22}, yet going forward in time from the LGM to HS1 in the 25 cores of our depth survey, there is a weak, and negative, correlation between opal and $^{231}\text{Pa}/^{230}\text{Th}$ (Supplementary Fig. 5). Opal burial increases at some locations, and decreases at others, whereas $^{231}\text{Pa}/^{230}\text{Th}$ increases at nearly every site. New evidence also suggests the possibility of enhanced ^{230}Th removal by nepheloid layers^{6,7,42}, but this also appears to be an unlikely explanation for the observations of a $\sim 30\%$ increase in $^{231}\text{Pa}/^{230}\text{Th}$ during HS1 from a mean LGM value that is similar to the modern. The best estimates are that $\sim 90\%$ of the ^{230}Th currently produced in the North Atlantic is deposited within the basin^{1,6}, with a ~ 20 -year residence time^{2,5}. It is unlikely that nepheloid layers, or any other scavenging mechanism, could increase this removal by an additional 30%

of the total for longer than a few decades, much less do so without any increase in the scavenging of ^{231}Pa .

In summary, our favoured interpretation of the existing evidence is that variable lateral export of ^{231}Pa out of the Atlantic by AMOC^{1,15,16,20} caused the observed changes in the net sedimentary ^{231}Pa burial in the North Atlantic. Because the North Atlantic is bounded to the east and west by continents, and to the north by shallow ridges, the most likely candidate for the site of eventual ^{231}Pa sink remains the Southern Ocean^{1,6}.

A striking new result of our 25-core depth survey is that at all sites, except three, there was a higher or similar $^{231}\text{Pa}/^{230}\text{Th}$ during HS1 compared with the LGM (Fig. 3b). This result is true for cores from disparate settings, including the 1.2-km high-scavenging site in the North East Atlantic, the far South Atlantic, equatorial cores and the open ocean. This robust observation, supported by the entire data set, strongly indicates that there was less total ^{231}Pa export from the Atlantic during HS1 than the LGM, as initially proposed based on highly resolved records from individual key locations^{15,16}. An important question remains. Can this evidence be used in support of an interpretation of a longer residence time for the waters in the Atlantic Ocean, thus providing direct evidence for a link between circulation and climate? GEOTRACES observations coupled with coretops and sediment traps have already demonstrated that a simple extrapolation to water-mass ventilation age cannot be made because dissolved $^{231}\text{Pa}/^{230}\text{Th}$ ratios are greatly influenced by spatial variations in scavenging intensity⁷. Nonetheless, a basin-scale relationship between net ocean overturning and both particulate $^{231}\text{Pa}/^{230}\text{Th}$ and dissolved ^{231}Pa transport does appear to exist^{6,7}. Given the range of oceanographic settings from which these 25 cores are taken, our data are consistent with the interpretation of a substantial reduction in net ocean overturning during the transition from the LGM to HS1 (ref. 16), rather than a systematic change in scavenging. At face value, the mean increase in $^{231}\text{Pa}/^{230}\text{Th}$ throughout the depth survey, from ~ 0.065 during the LGM to 0.074 during HS1, represents a decreased ^{231}Pa export of 33%. This overall increase in ^{231}Pa burial during HS1 occurs with no correlation ($r^2 = 0.02$, $P = 0.93$) to changes in opal fluxes at the same sites across that interval (Supplementary Fig. 5). Since the $^{231}\text{Pa}/^{230}\text{Th}$ ratio remains below the production value of 0.093, particularly at intermediate depths (with the exception of the shallowest core that is above production rates today), these data are not indicative of a complete 'shutdown' in circulation. Instead they provide evidence for a significant but finite reduction in AMOC during HS1. Reduced export at this time increased the burial of ^{231}Pa and therefore the sedimentary $^{231}\text{Pa}/^{230}\text{Th}$ nearly everywhere within the Atlantic basin, and particularly in locations of enhanced scavenging^{27,43}. The finding of a limited reduction during HS1 suggests a greater sensitivity of climate change to variations in AMOC than previously modelled^{8,9}, with important implications for regional and global climate. Both the reduction documented here for HS1 and the subsequent rapid increase in the rate of AMOC previously observed in $^{231}\text{Pa}/^{230}\text{Th}$ records at $\sim 15\text{ ka}$ ^{15,16,21} likely contributed to global deglaciation, the former by influencing the hemispheric temperature gradient and contributing to the rise in atmospheric CO_2 (refs 10,11,13) and the latter by adding enhanced meridional ocean heat transport to the warming effects of rising insolation and greenhouse gases and combining to accelerate the melting of northern ice sheets^{10,12,16,19}.

Methods

Chronology. New downcore data were collected from five cores in the North Atlantic (V25-21: 26° 24' N, 45° 27' W, 3.69 km; V27-263: 35° 1' N, 40° 55' W, 3.70 km; V29-172: 33° 42' N, 29° 23' W, 3.46 km; EW9209-3JPC: 5° 19' N, 44° 16' W, 3.30 km; KNR140-31GGC: 30° 54' N, 75° 30' W, 3.41 km). New coretop

(Holocene) data were collected from three additional cores (Supplementary Data 2; Supplementary Fig. 1).

Chronology was established for V25-21, V27-263 and V29-172 using carbonate and oxygen isotope data^{44,45} and at least five monospecific (*G. ruber*) foraminiferal ^{14}C dates per core. Samples were cleaned, sieved and picked in the sediment lab at Woods Hole Oceanographic Institution and were measured at the National Ocean Sciences Accelerator Mass Spectrometry Facility. Ages were calibrated using the R-Date function in the OxCal program and the Marine13 data set using a reservoir correction of 250 years^{46,47} (Supplementary Data 2). Comparison of a new record of atmospheric ^{14}C ⁴⁸ with the Cariaco basin record⁴⁹ suggests that the reservoir age of the Cariaco basin may have changed by as much as 300–400 years during the HS1 interval. If this were true throughout the Atlantic, or in other distinct regions such as the far north Atlantic⁵⁰, then calibration of all ^{14}C ages from that time period would need to be carefully scrutinized. The chronologies for EW9209-3JPC⁵¹ and KNR140-31GGC^{52,53} have been previously published.

When identifying HS1 in data from the literature, we limited inclusion to cores with at least one age-control point within 1,000 years of either end of the HS1 range. In fact, most cores selected for inclusion have multiple control points within and surrounding HS1. Six of the cores (OCE326-GGC5, SU90-44, SU81-18, MD02-2594, MD95-2037 and DAPC2) come from high-resolution studies designed specifically to identify and analyse HS1, and have excellent age control; see age models in original references for details^{15,16,21,25,27,30,39,40,54}. Three of the cores (RC24-01, RC24-07, RC13-189) contain at least one age-control point within HS1 (ref. 22) (and references therein). The remaining cores have either one (RC16-66, V30-40) or two (RC24-12, V22-182) age-control points bracketing HS1 by $< 1,000$ years²² (and references therein). When considering the 95% confidence interval for the calibrated radiocarbon dates (as opposed to the mean of the 95% confidence range), age-control points from cores V30-40 and V22-182 overlap the HS1 interval. Radiocarbon dates from the literature have been recalibrated using the Marine13 data set⁴⁶ where necessary to provide consistency between the different records.

Averages and weightings. The average of all available data north of 50°S was used to compile an average Atlantic $^{231}\text{Pa}/^{230}\text{Th}$ ratio for the Holocene (Fig. 1; see Supplementary Data 1 for all data included in the study). Data north of 45°S were used for the LGM and HS1 to account for the northward shift of the Southern Ocean opal belt during the LGM, in keeping with Yu *et al.*¹

The average $^{231}\text{Pa}/^{230}\text{Th}$ ratio in LGM sediments (0.065 ± 0.005 ; $n = 79$) is similar to the value obtained by Yu *et al.*¹ (0.059 ± 0.007 ; $n = 26$; Fig. 2); this study^{15,16,20-23,25,27,28,30,39,40,54-56}. The average ratio for HS1 (0.074 ± 0.009 ; $n = 26$) is somewhat greater than the LGM value, but not significantly different at the 95% confidence level; this study^{15,16,21,22,25,27,30,39,40,54}. The average $^{231}\text{Pa}/^{230}\text{Th}$ ratio in Holocene sediment north of 50°S (0.070 ± 0.004 ; $n = 165$) is greater than Yu *et al.*, a result that is significant at the 95% confidence level (Yu *et al.* Holocene $^{231}\text{Pa}/^{230}\text{Th}$: 0.060 ± 0.004 ; $n = 68$); this study^{1,15,16,20-22,25,27,28,30,39,40,54-66}. Because many of the older data were generated using alpha counting, the relative errors are somewhat larger. To see whether this strongly affected our averages, we calculated error-weighted averages for the Holocene and LGM using the quantity (100%/error) as the weighting. This resulted in no significant change to either average (Holocene = 0.069, LGM = 0.065).

The available data are unevenly distributed with respect to latitude, longitude and depth (Fig. 1; Supplementary Data 1). To address the potential complications introduced by this sampling bias when calculating averages, we applied a number of approaches to weighting the data. Supplementary Fig. 6 shows a comparison between all approaches examined. We compared the arithmetic mean of all data north of 50°S (45°S for the LGM and HS1) (no weighting) with the arithmetic mean of all data north of 7°N, a latitudinal cutoff suggested by the modelling work of Marchal *et al.*¹⁴, suggesting that the mean $^{231}\text{Pa}/^{230}\text{Th}$ of the North Atlantic is more sensitive to changes in thermohaline circulation than the mean $^{231}\text{Pa}/^{230}\text{Th}$ of the whole Atlantic. We also used two latitude-based weighting approaches—the first (weighting 1) was designed to make the areal 'bins' of similar size, and the second (weighting 2) was designed such that the number of samples in each bin was roughly similar. We included the median of the data as another method to down-weight outliers. We divided the data by location east or west of the Mid-Atlantic Ridge, compiled an average value for each area and took the mean of these two values. Finally, we attempted two different depth weightings: 1,000 m bins (e.g., 1,000–2,000 m), and above/below 2,500 m, weighted by the actual depth spanned by the data from each period (such that weightings differ slightly between periods).

While the different weighting approaches result in some variability, none are statistically significantly different from the mean at the 95% confidence level. Conversely, all but two are significantly (95%) less than the production ratio (0.093), consistent with removal of Pa from the basin during each time period. The median of Holocene data falls at the lower boundary of the 95% confidence interval for the mean, which highlights that the data are unevenly distributed around the mean. We therefore consider both the mean and the median in the discussion. The largest differences from the mean for both HS1 and LGM data come from the 1,000 m-bin depth weighting. For both time periods, the 1,000 m-bin weighted averages are 0.007 units greater than the mean. While not significantly different at the 95% confidence level, these results suggest that the average should be interpreted in the context of changes in the $^{231}\text{Pa}/^{230}\text{Th}$ ratio with depth,

consistent with our approach in the main text. The error bars on the 1,000 m-bin weightings are notably large, particularly for HS1, due to the presence of several bins with a very small n . Some bins in fact only contained one sample; in these cases the bins were combined with an adjacent bin for the purposes of calculating the s.d. and 95% confidence interval. Because of this, the confidence intervals plotted for depth weightings in Supplementary Fig. S5 are not true 95% confidence intervals, but represent our most conservative estimates of uncertainty.

We considered the possibility of using the same southern latitudinal cutoff for all time periods (either 45°S or 50°S) for internal consistency and out of concern that high $^{231}\text{Pa}/^{230}\text{Th}$ values in the southernmost Holocene cores (many of which do not contain LGM and/or HS1 data) might bias the data set. For the Holocene data, the cores north of 45°S have an average ratio of 0.069 ± 0.005 , nearly identical to the ratio of 0.070 ± 0.004 for all data north of 50°S. Using LGM data as far as 50°S results in a ratio of 0.067 ± 0.006 , nearly identical to 0.066 ± 0.005 for data north of 45°S. The change in cutoff does not affect the HS1 data as the southernmost core in that data set is at 34°S. The newly averaged results are within the 95% confidence intervals for the original calculations, and the use of different latitudinal cutoffs for the Holocene and LGM allows for direct comparison with the results of Yu *et al.*¹

Analytical methods. Uranium (^{238}U , ^{234}U), thorium (^{232}Th , ^{230}Th) and protactinium (^{231}Pa) concentrations were determined by inductively coupled plasma mass spectrometry (Finnigan MAT Element 1-WHOI Plasma Facility and V.G. Elemental Axiom single-collector mass spectrometers) after sediment dissolution (HNO_3 , HF and HClO_4 treatment) and anion resin column chemistry to separate the Pa fraction and U/Th fraction⁶⁷. The average 2σ error on measured $^{231}\text{Pa}/^{230}\text{Th}$ was <1.5%. The average replicate 2σ error on measured $^{231}\text{Pa}/^{230}\text{Th}$ for the full procedure was <4%. Excess activities were calculated using a correction for the supported detrital portion of the total ^{230}Th and ^{231}Pa measured. The detrital fraction of ^{238}U was calculated assuming a detrital source for all ^{232}Th , and a detrital $^{238}\text{U}/^{232}\text{Th}$ activity ratio of 0.5 ± 0.2 , within error of the value ($0.57 - 0.6 \pm 0.2$) estimated in previous studies of North Atlantic sediments^{5,16,38}. Each sample was also corrected for radioactive decay of excess nuclides since the time of deposition.

Percent biogenic opal was measured by alkaline extraction after Mortlock and Froelich⁶⁸. Percent carbonate was measured by coulometry on a UIC CM5130 Acidification Module. Lithogenic (detrital) fluxes were calculated assuming a detrital source for all ^{232}Th , and an average ^{232}Th content of 10 p.p.m.⁶⁹. Fluxes of opal and carbonate were calculated by normalizing the percent abundances to ^{230}Th to correct for lateral redistribution of sediments by deep-sea currents^{2,70}.

References

- Yu, E. F., Francois, R. & Bacon, M. P. Similar rates of modern and last-glacial ocean thermohaline circulation inferred from radiochemical data. *Nature* **379**, 689–694 (1996).
- Bacon, M. P. Glacial to interglacial changes in carbonate and clay sedimentation in the Atlantic Ocean estimated from Th-230 measurements. *Isotope Geosci.* **2**, 97–111 (1984).
- Henderson, G. M., Heinze, C., Anderson, R. F. & Winguth, A. M. E. Global distribution of the Th-230 flux to ocean sediments constrained by GCM modelling. *Deep Sea Res. Part I Oceanogr. Res. Pap.* **46**, 1861–1893 (1999).
- Anderson, R. F., Bacon, M. P. & Brewer, P. G. Removal of Th-230 and Pa-231 from the open ocean. *Earth Planet. Sci. Lett.* **62**, 7–23 (1983).
- Henderson, G. M. & Anderson, R. F. The U-series toolbox for paleoceanography. *Rev. Mineral. Petrol.* **52**, 493–531 (2003).
- Deng, F., Thomas, A. L., Rijkenberg, M. J. A. & Henderson, G. M. Controls on seawater ^{231}Pa , ^{230}Th and ^{232}Th concentrations along the flow paths of deep waters in the Southwest Atlantic. *Earth Planet. Sci. Lett.* **390**, 93–102 (2014).
- Hayes, C. T. *et al.* ^{230}Th and ^{231}Pa on GEOTRACES GA03, the US GEOTRACES North Atlantic transect, and implications for modern and paleoceanographic chemical fluxes. *Deep Sea Res. Part II Top. Stud. Oceanogr.* doi:10.1016/j.dsr2.2014.07.007 (2014).
- Manabe, S. & Stouffer, R. J. Two stable equilibria of a coupled ocean-atmosphere model. *J. Clim.* **1**, 841–866 (1988).
- Rahmstorf, S. Ocean circulation and climate during the past 120,000 years. *Nature* **419**, 207–214 (2002).
- Anderson, R. F. *et al.* Wind-driven upwelling in the Southern ocean and the deglacial rise in atmospheric CO_2 . *Science* **323**, 1443–1448 (2009).
- Schmittner, A. & Lund, D. C. Carbon isotopes support Atlantic meridional overturning circulation decline as a trigger for early deglacial CO_2 rise. *Clim. Past Discuss.* **10**, 2857–2893 (2014).
- Shakun, J. D. *et al.* Global warming preceded by increasing carbon dioxide concentrations during the last deglaciation. *Nature* **484**, 49–54 (2012).
- Denton, G. H. *et al.* The last glacial termination. *Science* **328**, 1652–1656 (2010).
- Marchal, O., Francois, R., Stocker, T. F. & Joos, F. Ocean thermohaline circulation and sedimentary Pa-231/Th-230 ratio. *Paleoceanography* **15**, 625–641 (2000).
- Gherardi, J. M. *et al.* Evidence from the Northeastern Atlantic basin for variability in the rate of the meridional overturning circulation through the last deglaciation. *Earth Planet. Sci. Lett.* **240**, 710–723 (2005).
- McManus, J., Francois, R., Gherardi, J., Keigwin, L. & Brown-Leger, S. Collapse and rapid resumption of Atlantic meridional circulation linked to deglacial climate change. *Nature* **428**, 834–837 (2004).
- Chase, Z., Anderson, R. F., Fleisher, M. Q. & Kubik, P. W. The influence of particle composition and particle flux on scavenging of Th, Pa and Be in the ocean. *Earth Planet. Sci. Lett.* **204**, 215–229 (2002).
- Keigwin, L. & Boyle, E. Did North Atlantic overturning halt 17,000 years ago? *Paleoceanography* **23**, PA1101 (2008).
- Bard, E., Rostek, F., Turon, J. & Gendreau, S. Hydrological impact of Heinrich events in the subtropical northeast Atlantic. *Science* **289**, 1321–1324 (2000).
- Lippold, J. *et al.* Strength and geometry of the glacial Atlantic Meridional overturning circulation. *Nat. Geosci.* **5**, 813–816 (2012).
- Gherardi, J. *et al.* Glacial-interglacial circulation changes inferred from $^{231}\text{Pa}/^{230}\text{Th}$ sedimentary record in the North Atlantic region. *Paleoceanography* **24**, PA2204 (2009).
- Bradtmiller, L. I., Anderson, R. F., Fleisher, M. Q. & Burckle, L. H. Opal burial in the equatorial Atlantic Ocean over the last 30kyr: implications for glacial-interglacial changes in the ocean silicon cycle. *Paleoceanography* **22**, PA4216 (2007).
- Lippold, J. Does sedimentary $^{231}\text{Pa}/^{230}\text{Th}$ from the Bermuda Rise monitor past Atlantic Meridional overturning circulation? *Geophys. Res. Lett.* **36**, L12601 (2009).
- Bradtmiller, L. I., Anderson, R. F., Fleisher, M. Q. & Burckle, L. H. Diatom productivity in the equatorial Pacific Ocean from the last glacial period to the present: a test of the silicic acid leakage hypothesis. *Paleoceanography* **21**, PA4201 (2006).
- Hall, I. R. *et al.* Accelerated drawdown of meridional overturning in the late-glacial Atlantic triggered by transient pre-H event freshwater perturbation. *Geophys. Res. Lett.* **33**, L16616 (2006).
- Hemming, S. R. *et al.* Provenance change coupled with increased clay flux during deglacial times in the western equatorial Atlantic. *Palaeogeogr. Palaeoclimatol. Palaeoecol.* **142**, 217–230 (1998).
- Roberts, N. L., McManus, J., Piotrowski, A. M. & McCave, I. N. Advection and scavenging controls of Pa/Th in the northern NE Atlantic. *Paleoceanography* **29**, 668–679 (2014).
- Lippold, J., Gherardi, J. & Luo, Y. Testing the $^{231}\text{Pa}/^{230}\text{Th}$ paleocirculation proxy: a data versus 2D model comparison. *Geophys. Res. Lett.* **38**, L20603 (2011).
- Luo, Y., Francois, R. & Allen, S. Sediment $^{231}\text{Pa}/^{230}\text{Th}$ as a recorder of the rate of the Atlantic Meridional overturning circulation: insights from a 2-D model. *Ocean Sci.* **6**, 381–400 (2010).
- Negre, C. *et al.* Reversed flow of Atlantic deep water during the Last Glacial Maximum. *Nature* **468**, 84–87 (2010).
- Marchitto, T. M., Oppo, D. W. & Curry, W. B. Paired benthic foraminiferal Cd/Ca and Zn/Ca evidence for a greatly increased presence of Southern Ocean Water in the glacial North Atlantic. *Paleoceanography* **17**, PA1038 (2002).
- Curry, W. B. & Oppo, D. W. Glacial water mass geometry and the distribution of delta C-13 of sigma CO₂ in the western Atlantic Ocean. *Paleoceanography* **20**, PA1017 (2005).
- Piotrowski, A. M., Goldstein, S. L., Hemming, S. R. & Fairbanks, R. G. Temporal relationships of carbon cycling and ocean circulation at glacial boundaries. *Science* **307**, 1933–1938 (2005).
- Gebbie, G. How much did Glacial North Atlantic Water shoal? *Paleoceanography* **29**, 190–209 (2014).
- Oppo, D. W. & Curry, W. B. Deep Atlantic circulation during the Last Glacial Maximum and deglaciation. *Nat. Edu. Knowl.* **3**, 1 (2012).
- Praetorius, S. K., McManus, J. F., Oppo, D. W. & Curry, W. B. Episodic reductions in bottom water currents since the last ice age. *Nat. Geosci.* **1**, 449–452 (2008).
- Tessin, A. C. & Lund, D. C. Isotopically depleted carbon in the mid-depth South Atlantic during the last deglaciation. *Paleoceanography* **28**, 296–306 (2013).
- McManus, J. F., Anderson, R. F., Broecker, W. S., Fleisher, M. Q. & Higgins, S. M. Radiometrically determined fluxes in the sub-polar North Atlantic during the last 140,000 years. *Earth Planet. Sci. Lett.* **135**, 29–43 (1998).
- Christl, M. $^{231}\text{Pa}/^{230}\text{Th}$: A proxy for upwelling off the coast of West Africa. *Nucl. Instrum. Methods Phys. Res. B* **268**, 1159–1162 (2009).
- Lippold, J. *et al.* Boundary scavenging at the East Atlantic margin does not negate use of Pa-231/Th-230 to trace Atlantic overturning. *Earth Planet. Sci. Lett.* **333**, 317–331 (2012).
- Roche, D. M., Paillard, D., Caley, T. & Waelbroeck, C. LGM hosing approach to Heinrich Event 1: results and perspectives from data-model integration using water isotopes. *Quat. Sci. Rev.* doi:10.1016/j.quascirev.2014.07.020 (2014).

42. Hayes, C. T. *et al.* A new perspective on boundary scavenging in the North Pacific Ocean. *Earth Planet. Sci. Lett.* **369–370**, 86–97 (2013).
43. Siddall, M. *et al.* Pa-231/Th-230 fractionation by ocean transport, biogenic particle flux and particle type. *Earth Planet. Sci. Lett.* **237**, 135–155 (2005).
44. Crowley, T. J. Temperature and circulation changes in the eastern North-Atlantic during the last 150,000 years—evidence from the planktonic foraminiferal record. *Mar. Micropaleontol.* **6**, 97–129 (1981).
45. Crowley, T. J. Calcium-carbonate preservation patterns in the central North-Atlantic during the last 150,000 years. *Mar. Geol.* **51**, 1–14 (1983).
46. Reimer, P. J. *et al.* IntCal13 and Marine13 radiocarbon age calibration curves 0–50,000 years cal BP. *Radiocarbon* **55**, 1869–1887 (2013).
47. Bronk Ramsey, C. & Lee, S. Recent and planned developments of the program OxCal. *Radiocarbon* **55**, 720–730 (2013).
48. Southon, J., Noronha, A. L., Cheng, H., Edwards, R. L. & Wang, Y. A high-resolution record of atmospheric ^{14}C based on Hulu Cave speleothem H82. *Quat. Sci. Rev.* **33**, 32–41 (2012).
49. Hughen, K., Southon, J., Lehman, S., Bertrand, C. & Turnbull, J. Marine-derived ^{14}C calibration and activity record for the past 50,000 years updated from the Cariaco Basin. *Quat. Sci. Rev.* **25**, 3216–3227 (2006).
50. Waelbroeck, C. *et al.* The timing of the last deglaciation in North Atlantic climate records. *Nature* **412**, 724–727 (2001).
51. Curry, W. B. in *The South Atlantic: Present and Past Circulation* (eds Wefer, G., Berger, W. H., Siedler, G., Webb, D) 577–598 (Springer, Berlin, 1996).
52. Keigwin, L. D. Radiocarbon and stable isotope constraints on Last Glacial Maximum and Younger Dryas ventilation in the western North Atlantic. *Paleoceanography* **19**, PA4012 (2004).
53. Gutjahr, M., Frank, M., Stirling, C. H., Keigwin, L. D. & Halliday, A. N. Tracing the Nd isotope evolution of North Atlantic deep and intermediate waters in the Western North Atlantic since the Last Glacial Maximum from Blake Ridge sediments. *Earth Planet. Sci. Lett.* **266**, 61–77 (2008).
54. Meckler, A. N. *et al.* Deglacial pulses of deep-ocean silicate into the subtropical North Atlantic Ocean. *Nature* **495**, 495–498 (2013).
55. Pichat, S. *et al.* Lower export production during glacial periods in the equatorial Pacific derived from (Pa-231/Th-230)(xs,0) measurements in deep-sea sediments. *Paleoceanography* **19**, PA4023 (2004).
56. Bacon, M. P. & Rosholt, J. N. Accumulation Rates of Th-230, Pa-231, and Some Transition-Metals on the Bermuda Rise. *Geochim. Cosmochim. Acta* **46**, 651–666 (1982).
57. Anderson, R. F. *et al.* Anomalous boundary scavenging in the Middle Atlantic Bight: evidence from Th-230, Pa-231, Be-10 and Pb-210. *Deep Sea Res. Part II Top. Stud. Oceanogr.* **41**, 537–561 (1994).
58. DeMaster, D. J. *The Marine Budgets of Silica and ^{32}Si* . PhD thesis, Yale Univ. (1979).
59. Ku, T. L. *Uranium Series Disequilibrium in Deep Sea Sediments*. PhD thesis, Columbia Univ. (1966).
60. Ku, T. L., Boersma, A. & Bischoff, J. L. Age studies of mid-Atlantic ridge sediments near 42 degrees N and 20 degrees N. *Deep Sea Res.* **19**, 233–247 (1972).
61. Legeleux, F., Reyss, J. L. & Schmidt, S. Particle mixing rates in sediments of the Northeast Tropical Atlantic: evidence from Pb-210(xs), Cs-137, Th-228(xs) and Th-234(xs) downcore distributions. *Earth Planet. Sci. Lett.* **128**, 545–562 (1994).
62. Mangini, A. & Diester-Haass, L. in *Coastal Upwelling: Its Sediment Record* (eds Suess, E. & Thiede, J.) (NATO Conference Series, Plenum Press, 1982).
63. Scholten, J. C., van der Loeff, M. M. R. & Michel, A. Distribution of Th-230 and Pa-231 in the water column in relation to the ventilation of the deep Arctic basins. *Deep Sea Res. Part II Top. Stud. Oceanogr.* **42**, 1519–1531 (1995).
64. Walter, H. J., vanderLoeff, M. M. R. & Hoeltzen, H. Enhanced scavenging of Pa-231 relative to Th-230 in the south Atlantic south of the Polar front: Implications for the use of the Pa-231/Th-230 ratio as a paleoproductivity proxy. *Earth Planet. Sci. Lett.* **149**, 85–100 (1997).
65. Asmus, T. *et al.* Variations of biogenic particle flux in the southern Atlantic section of the Subantarctic Zone during the late Quaternary: evidence from sedimentary Pa-231(ex) and Th-230(ex). *Mar. Geol.* **159**, 63–78 (1999).
66. Kumar, N. *et al.* Increased biological productivity and export production in the glacial Southern Ocean. *Nature* **378**, 675–680 (1995).
67. Fleisher, M. Q. & Anderson, R. F. Assessing the collection efficiency of Ross Sea sediment traps using Th-230 and Pa-231. *Deep Sea Res. Part II Top. Stud. Oceanogr.* **50**, 693–712 (2003).
68. Mortlock, R. A. & Froelich, P. N. A Simple method for the rapid-determination of biogenic opal in Pelagic marine-sediments. *Deep Sea Res. Part I Oceanogr. Res. Pap.* **36**, 1415–1426 (1989).
69. Taylor, S. R. & McLennan, S. M. *The Continental Crust: Its Composition and Evolution* (Blackwell Scientific, 1985).
70. Francois, R., Frank, M., van der Loeff, M. M. R. & Bacon, M. P. Th-230 normalization: an essential tool for interpreting sedimentary fluxes during the late Quaternary. *Paleoceanography* **19**, PA1018 (2004).

Acknowledgements

We would like to thank Susan Brown-Leger, Maureen Auro, Talya Havice, Joanne Goudreau, Scot Birdwhistell, Pat Malone and Ellen Roosen for assistance in the laboratory. We would also like to thank Andrea Burke for assistance compiling the data set, and C.O. Major for shared data and discussions. This research was supported in part by a NOAA Climate and Global Change Postdoctoral Fellowship to L.I.B., by awards from the Comer Education and Research Foundation and the US National Science Foundation to J.F.M., and by awards from the European Research Council, Marie Curie Reintegration Grant and Phillip Leverhulme Trust to L.F.R.

Author contributions

L.I.B. and J.F.M. carried out isotopic and sediment composition analyses. L.I.B. wrote the manuscript with significant contributions from J.F.M. and L.F.R.

Additional information

Supplementary Information accompanies this paper at <http://www.nature.com/naturecommunications>

Competing financial interests: The authors declare no competing financial interests.

Reprints and permission information is available online at <http://npg.nature.com/reprintsandpermissions/>

How to cite this article: Bradtmiller, L. I. *et al.* $^{231}\text{Pa}/^{230}\text{Th}$ evidence for a weakened but persistent Atlantic meridional overturning circulation during Heinrich Stadial 1. *Nat. Commun.* 5:5817 doi: 10.1038/ncomms6817 (2014).