

## Mediterranean Marine Science

Vol. 19, 2018



### The dynamics of phytobenthos and its main drivers on abrasion platforms with vermetids (Alicante, Southeastern Iberian Peninsula)

TERRADAS FERNÁNDEZ Universidad de Alicante  
MARC

BOTANA GÓMEZ CARLOS

VALVERDE URREA

MIGUEL

ZUBCOFF JOSÉ JACOBO Universidad de Alicante

RAMOS ESPLA ALFONSO Universidad de Alicante

<http://dx.doi.org/10.12681/mms.14143>

Copyright © 2018 Mediterranean Marine Science



### To cite this article:

TERRADAS FERNÁNDEZ, M., BOTANA GÓMEZ, C., VALVERDE URREA, M., ZUBCOFF, J., & RAMOS ESPLA, A. (2018). The dynamics of phytobenthos and its main drivers on abrasion platforms with vermetids (Alicante, Southeastern Iberian Peninsula). *Mediterranean Marine Science*, 19(1), 58-68. doi:<http://dx.doi.org/10.12681/mms.14143>

## The dynamics of phytobenthos and its main drivers on abrasion platforms with vermetids (Alicante, Southeastern Iberian Peninsula)

MARC TERRADAS FERNÁNDEZ<sup>1</sup>, CARLOS BOTANA GÓMEZ<sup>1</sup>, MIGUEL VALVERDE URREA<sup>1</sup>,  
JOSÉ JACOBO ZUBCOFF<sup>1</sup> and ALFONSO RAMOS ESPLA<sup>1,2</sup>

<sup>1</sup>Departamento de Ciencias del Mar y Biología Aplicada, Facultad de Ciencias, Universidad de Alicante, Aptdo. Correos 99, 03080 Alicante, Spain

<sup>2</sup>Centro de Investigación Marina (CIMAR) de Santa Pola, Universidad de Alicante, 03080 Alicante, Spain

Corresponding author: [marc.terradas@ua.es](mailto:marc.terradas@ua.es)  
Handling Editor: Konstantinos Tsiamis

Received: 26 June 2017; Accepted: 15 January 2018; Published on line: 26 April 2018

### Abstract

Abrasion platforms with vermetids shape unique seascapes and biotic assemblages that characterize several of the warm Mediterranean coasts. The composition, structural and seasonal dynamics of the platforms' phytobenthos were examined at two Southeast Iberian locations through non-destructive sampling. The patterns observed were linked with environmental variables and grazers' coverage, and we assessed their possible influence. Structural descriptors  $\alpha$ -diversity and  $\beta$ -diversity were applied, pointing that depth and season-related variables were the major influencing drivers. Higher  $\alpha$ -diversity and  $\beta$ -diversity values during winter and spring coincided with the production optimum of the community. A greater average water depth influences the abundance of both midlittoral and infralittoral taxa. The strong resemblance between the phytobenthos of these vermetid platforms and that on similar platforms in the Eastern and Central Mediterranean Sea suggests that these are affected by the same structuring mechanisms.


**Keywords:** Seasonality, Community structure, Environmental factors, Species diversity, Benthos.

### Introduction

Abrasion platforms with vermetids are characteristic seascapes of warm Mediterranean rocky coasts composed of limestone. Vermetid reefs of several decimetres wide are frequently found at their outer margin, contributing to the platform development (Lillo-Carpio, 1980; Laborel, 1987; Antonioli *et al.*, 1999) and playing an important role as habitat engineers (Milazzo *et al.*, 2016). Such reefs host a variety of species (Mannino, 1992; Donnarumma *et al.*, 2014) and buffer water movement over the platform, creating favourable conditions for the establishment of communities which are characteristic of calmer, more sheltered, conditions (Cano *et al.*, 1994), increasing thus shoreline biodiversity (Safriel, 1975; Chemello, 2009; Milazzo *et al.*, 2016).

Nonetheless, these systems have been poorly studied from an ecological and phycological perspective (Milazzo *et al.*, 2016). In the Iberian Peninsula, shallow systems with well-developed vermetid platforms are found from the north of the province of Alicante south to that of Almería (Molinier & Picard, 1956; Ramos-Esplá, 1985; Ramos-Esplá *et al.*, 2008; Templado *et al.*, 2016) (Fig. 1). Data on the structure and dynamics of the phytobenthic communities inhabiting such platforms are scarce (Soto, 1987; Pena-Martín, 2002; Terradas-Fernández, 2014).

The zonation pattern is easily recognizable in the whole platform. An initial sloping midlittoral algal belt dominated by Corallinaceae is followed by an upper infralittoral zone occupying a large portion of the platform,



**Fig. 1:** Abrasion platform with vermetids at Cabo de las Hueras (Alicante). Seascapes of this type are well developed along rocky limestone shores in the Southeastern Iberian Peninsula.

dominated mainly by Dictyotaceae. The exposed outer margin normally hosts Corallinaceae formations with vermetids, along with leathery algae. These platforms are very shallow in depth ( $\leq 40$  cm), and are characterized by intermediate temperature and nutrient conditions when comparing to those found along the adjacent Iberian coasts (cooler and somewhat more eutrophic) and those in the Eastern Mediterranean (more oligotrophic and warmer) (Bosc *et al.*, 2004; Coll *et al.*, 2010). Such characteristics suggest that their dynamics may also be different from other comparable shallow phytobenthic assemblages, in both Iberian (Ballesteros, 1992) and Eastern Mediterranean Sea (Lipkin & Safriel, 1971; Lundberg & Olsvig-Whittaker, 1998).

The focus of this study is to explore the structure, composition and seasonal dynamics of the phytobenthic communities on abrasion platforms with vermetids and to identify the main influencing drivers of these assemblages. The results are compared with those of other analogous studies in shallow systems of the Western and Eastern Mediterranean Sea.

## Material and Methods

### Sampling and data collection

Two previously typified locations (Isla de Tabarca and Cabo de las Huertas) (Terradas-Fernández, 2014) were chosen. These sites present no pollution source or other visually anthropogenic disturbances. Tabarca is located at 38.16701° N, 0.48498° W and Cabo de las Huertas at 38.35340° N, 0.42053° W (Fig. 2). Three permanent transects perpendicular to the shore (3 to 6 m in long) were established at each location including: a) a proximal mid-littoral zone; b) an infralittoral zone; and c) an exposed outer margin adjoining its seaward 'wall' (Fig. 2, Electronic appendix Fig. S 1, Fig. S 2). Each transect was sampled monthly for one year (June 2015–May 2016), using contiguous 625 cm<sup>2</sup> pre assigned squares separated by 5 cm. Sampling squares were sampled monthly along each transect.

The coverage of visually distinguishable sessile taxa was calculated using the Braun-Blanquet scale (1979) (Diez *et al.*, 2003; Chappuis *et al.*, 2014). 6 cover-categories were used: <5% cover (1), 5–25% (2), 25–50% (3), 50–75% (4), and >75% (5). A 0.1% value (6) was used for taxa with insignificant coverage. Taxa impossible to identify *in situ* were collected for subsequent identification in the laboratory. Inconspicuous taxa with less than 0.1% coverage in all zones and seasons were excluded from the analysis (see Electronic appendix Table S 1).

For each sampled square, 6 environmental variables were measured or estimated: i) the *substrate slope*, ii) the *distance from the outer margin* (platform seaward limit), iii) the *grazers' coverage*, iv) the *sediment coverage*, v) the *topographic complexity*, and vi) the *depth*, as follows:

i) Substrate slope angle, from 0 up to 4: (0) horizontal surface; (1) 15–30° slope; (2) 30°–45° slope; (3) 45°–90° slope; (4) >90° slope.



**Fig. 2:** Sampling locations. A. Geographic location of both areas (northern circle indicating Cabo de las Huertas, and southern circle indicating Isla de Tabarca); scale bar = 5 km. B and C. Transect locations at Cabo de las Huertas and Isla de Tabarca respectively (scale bar = 30 m). Modified from Google Earth.

ii) Distance from the outer margin in cm for each transect square (Gil *et al.*, 2008; Balistreri *et al.*, 2015).

iii) Grazers' coverage, using the Braun-Blanquet (1979) scale in line with Chappuis *et al.* (2014), integrating all grazers' taxa.

iv) Sediment coverage followed the criteria suggested by Diez *et al.* (2003), keeping the same Braun-Blanquet categories used for phytobenthos coverage: (1) <5% coverage, (2) 5–25%, (3) 25–50%, (4) 50–75%, and (5) >75%.

v) Topographic complexity followed the methods of Graziano *et al.* (2009) employed by Balistreri *et al.* (2015), but using the same 625 cm<sup>2</sup> sampling squares for the calculation. Thus, the inverse ratio of the sums of the perimeter and the diagonals with regard to the measurement adjusted to the rocky substrate were calculated for each square.

vi) Depth, defined as the water-column height above each square, measured with a vertically placed ruler, resulting in an average value for each sampled square during the year. The average depth was incorporated as a variable. The reason for using the average instead of empirical value was its considerable variability even on the same day (pers. obs.).

In addition, each day's photoperiod was taken into

account based on information provided by the National Astronomical Observatory of Spain (<http://www.fomento.gob.es>). Finally, temperature data were obtained by CIMAR Research Station at Cabo de Santa Pola at 0.5 m depth at 9 AM over a similar abrasion platform to those studied, situated close to both sampling locations. The maximum algal canopy height of each plot was also measured with a ruler and used as a surrogate to estimate the productivity potential (Steneck & Dethier, 1994).

### Data analysis

The coverage values of each phytobenthic taxon, sediment and grazers were determined by using a transformation of the Braun-Blanquet scale data, considering the median points of each interval as new values (Díez *et al.*, 2003; Guinda *et al.*, 2012). The coverage values of the taxa were square root transformed for the multivariate analyses, and a similarity matrix was generated based on them using the Bray-Curtis distance.

To assess whether there were significant differences between zones and seasons, a permutational multivariate analysis of variance (PERMANOVA) was performed (Anderson *et al.*, 2008). The analysis consisted of a two-way crossed model in which *zone* and *season* were treated as fixed factors. Sums of squares type III were employed to account for unbalanced design (Anderson *et al.*, 2008). Pairwise *post-hoc* comparisons were made to test for significant differences. The taxa that contributed most to the differences were identified using similarity percentages (SIMPER) (Clarke & Gorley, 2006).

To test the potential influence of each variable within the community structure, a distance-based linear model routine (DistLM) was applied to the previously generated Bray-Curtis matrix. The stepwise selection procedure was used with the  $R^2$  criterion. Environmental variables were normalized: *grazers' coverage* was previously square-root transformed as it presented a right skewed distribution. Spearman correlations were used to test the relationship between the abundance of the algal taxa and the variables that contributed most to the DistLM analysis. Finally, a distance-based redundancy analysis (dbRDA) was performed to visualize the relationships between algal assemblages and environmental variables, based on the above multivariate regression model (DistLM analysis).

Furthermore,  $\alpha$ - and  $\beta$ -diversity were used as indicators of structural complexity (Ballesteros, 1991; Simboura & Zenetos, 2002; Martí *et al.*, 2005; Mangialajo *et al.*, 2008; Balata & Piazzini, 2008; Casas-Güell, 2016). Shannon index was applied for calculating  $\alpha$ -diversity, where “N” is the overall taxa coverage of a given sampled square and “ni” is the coverage of each of taxon for the same square:

$$H' = -\sum (ni/N) \log_2 (ni/N)$$

In order to determine whether there were significant differences between  $\alpha$ -diversity values depending on the *season* and *zone*, a second PERMANOVA was applied from a similarity matrix using the Euclidean distance (Anderson *et al.*, 2008).

For calculating  $\beta$ -diversity, the criteria suggested by Anderson *et al.* (2008, 2011) were followed, here construed as the acceptance defined by the degree of variability within a community, calculated from the variability between different samples thereof. Thus, on the basis of the taxa composition in each square, a Jaccard similarity matrix was calculated and the homogeneity of the dispersions for *zone* and *season* (PERMDISP) was tested using the average distance to centroid as the measure of  $\beta$ -diversity.

All statistical analyses were performed using the PRIMER-E® v.6 + PERMANOVA package (Clarke & Gorley, 2006; Anderson *et al.*, 2008), except for the information graphics for  $\alpha$ -diversity (Fig. 3) and Spearman correlations between taxa and environmental variables, which were performed using R software version 3.2.2 (R Development Core Team, 2011) and ggplot2 package (Wickham, 2009).

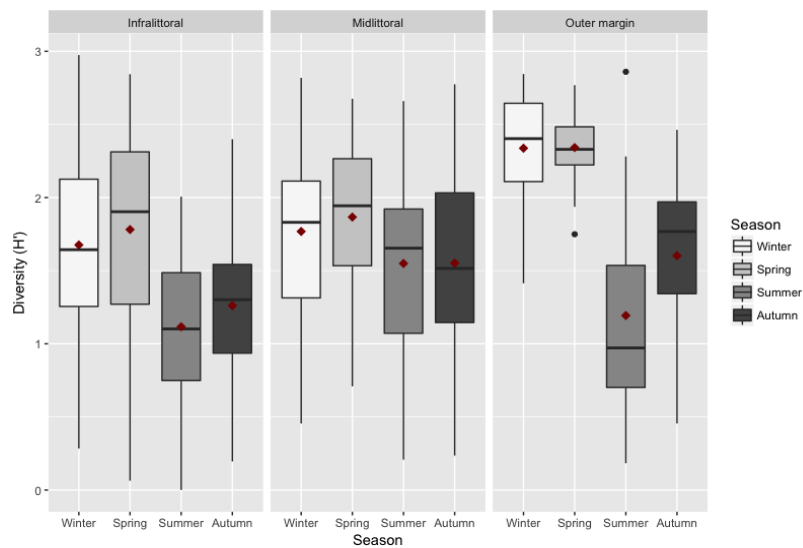
### Results

Through the overall annual survey, 970 square samples were studied and over than 100 taxa were identified (see Electronic appendix Table S 1). Some commonly found species in our study areas appear to be more rare or absent in the Northeast Mediterranean Iberian Peninsula (Chappuis *et al.*, 2014), e.g. *Cladophoropsis membranacea* and *Cystoseira algeriensis*. Additionally, *Neosiphonia ferulacea* and *Chaetomorpha pachynema* were present in our infralittoral sampling squares, but neither species seems to have been reported previously in the Iberian part of the Mediterranean (Gallardo *et al.*, 2016), although *C. pachynema* has been reported from the Balearic Islands (Cremades, 1989).

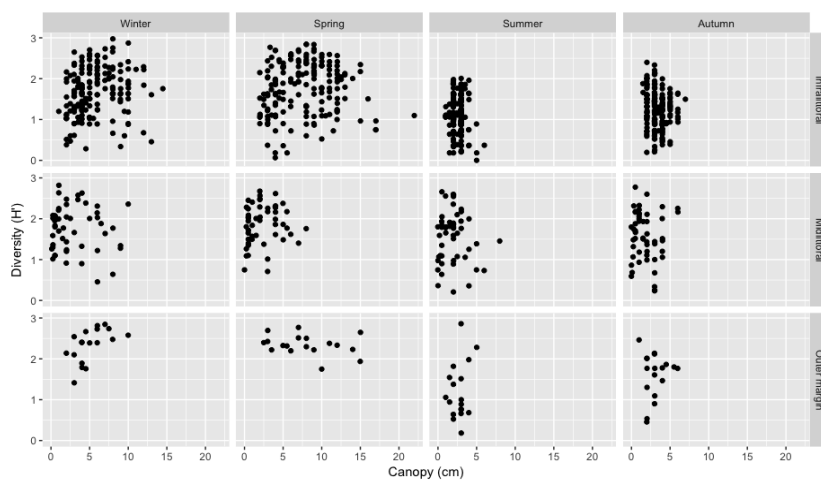
#### Differences in community configuration attributable to season and zone factors

Both season and zone affiliation were significant in the configuration of the phytobenthic assemblages (Table 1). The pairwise test showed that these differences remained when comparing season effects within each zone, except the midlittoral zone between summer and autumn ( $P$  (perm) = 0.058).

The results of the SIMPER two-way crossed analysis based on *season* and *zone* factors are shown in Table 2 with a cut-off percentage of 90% accumulated similarity. In the midlittoral zone, the major contributors to similarity were the crustose Corallinaceae, *Jania* spp., *Dendropoma lebeche*, Rivulariaceae and *Ulva* spp. In the platform's infralittoral zone, along with *Jania* spp., the role of Dictyotaceae was significant (contributions over 10%). Finally, at the outer margin, the main similarity contri-



A



B

**Fig. 3:** A. Shannon diversity values ( $H'$ ) per season for all studied zones. B. Canopy height values per season, zone and Shannon diversity.

bution was made by a mixed group of infralittoral and midlittoral taxa. As in the infralittoral case, *Jania* spp. were the main contributors followed by *Padina pavonica* and the crustose Corallinaceae group (all with contributions above 10%). *Dictyota* spp. and *Cystoseira* spp. were found below 10%. *Ellisolandia elongata* and *Caulerpa cylindracea* contributed around 1% in the outer margin zone, while their contribution was near-zero in the midlittoral and infralittoral zones (data not shown).

The proportion of each taxon to SIMPER similarity varied highly according to season. In summer and autumn, *Jania* spp. contributed to similarity with a high percentage (over 50% in both seasons), followed by *Padina pavonica* with 34.8% in summer and 19.3% in autumn. In winter and spring, *Jania* spp. contribution progressively decreased (35% in winter and 8% in spring). On the other

hand, Dictyotaceae (*P. pavonica* and *Dictyota* spp.) showed the inverse pattern, with a total 47.2% in winter and up to 63% in spring. Other algae with strong seasonality included *Cystoseira compressa* and *Halopteris scoparia* (with spring contributions of 10.6% and 7% respectively).

#### $\alpha$ -diversity

$\alpha$ -diversity showed a significant seasonal pattern associated with zone (Fig. 3 and Table S 2). A greater diversity phase during winter and spring was observed, which coincided with a higher algal canopy, but a lesser diversity during summer and autumn with a lower canopy height. This pattern was observed in each zone, being greater at the outer margin and lesser in the midlittoral zone.

**Table 1.** Distance-based permutational two-way PERMANOVA comparing all the samples taxa inventories using *zone* and *season* as fixed factors (A). Results of pairwise analyses (B). Se, *season*; Z, *zone*; df, degrees of freedom; SS, sums of squares; MS, mean squares; Pseudo-F, pseudo-F ratio; t, pseudo-t statistic; P(perm), permutation P-value.

A						
Source of variation	df	SS	MS	Pseudo-F	P(perm)	Unique perms
Se	3	102800	34267	28	0.001	996
Z	2	504190	252100	209	0.001	998
SexZ	6	52706	8784	7	0.001	999
Res	959	1155600	1205			
Total	970	1959900				

B						
Pairwise analysis within levels of factor 'Z'	Midlittoral		Infralittoral		Outer margin	
	t	P(perm)	t	P(perm)	t	P(perm)
Spring, Summer	2.97	0.001	12.22	0.001	3.99	0.001
Spring, Autumn	3.78	0.001	11.66	0.001	3.45	0.001
Spring, Winter	1.62	0.026	6.02	0.001	1.94	0.001
Summer, Autumn	1.48	0.058	6.16	0.001	1.82	0.004
Summer, Winter	2.79	0.001	7.75	0.001	2.69	0.001
Autumn, Winter	3.43	0.001	5.77	0.001	2.04	0.001

**Table 2.** Main taxa contributions to SIMPER two-way similarity (*season* and *zone*). Contrib. %: Percentage of contribution to group similarity. Cut-off for low contributions: 90%.

Species	Midlittoral	Infralittoral	Outer margin	
	Contrib%	Contrib%	Contrib%	Contrib%
<i>Cladophora</i> spp.	3.38			
Corallinaceae	39.86		15.74	
<i>Cystoseira compressa</i> / <i>humilis</i>		3.09	4.68	
<i>Dendropoma lebeche</i>	10.28		1.46	
<i>Dictyota</i> spp.		13.76	5.74	
<i>Jania</i> spp.	16.43	43.39	46.28	
<i>Padina pavonica</i>		31.81	17.3	
<i>Palisada</i> spp.	2.57			
Rivulariaceae	12.91			
<i>Ulva</i> spp.	5.95			

Species	Spring	Summer	Autumn	Winter
	Contrib%	Contrib%	Contrib%	Contrib%
Corallinaceae	4.87			5.46
<i>Cystoseira compressa</i> / <i>humilis</i>	10.56			
<i>Dictyota</i> spp.	21.95		11.37	21.31
<i>Halopteris scoparia</i>	6.95			3.03
<i>Jania</i> spp.	7.93	57.93	59.87	34.98
<i>Padina pavonica</i>	41	34.81	19.34	25.99

### $\beta$ -diversity

$\beta$ -diversity results can be found in Table 3. The midlittoral zone had the highest  $\beta$ -diversity, with related samples showing a Jaccard average distance to centroid of  $47.46 \pm 0.52\%$ . The outer margin showed a  $45.62 \pm 0.79\%$  value. Lastly, the infralittoral zone showed a value of  $41.2 \pm 0.35\%$ . Based on the homogeneity of multivariate dispersions test (PERMDISP) (Table 3 A), pairwise comparisons indicated that the differences between the infralittoral and the other zones were significant. Nevertheless, the midlittoral and outer margin did not differ significantly ( $P(\text{perm}) = 0.09$ ).

Comparing seasons, winter and spring had higher values of average distance from the centroid with respect to

the whole platform (both slightly over 48%), while summer and autumn had lower values (40% and 42% respectively). There were no significant differences between winter and spring, or between summer and autumn, but the rest of the cross-season comparisons were significantly different ( $P(\text{perm}) < 0.05$ ; Table 3 B).

### The role of environmental variables

The multivariate regression model generated by the DistLM analysis showed that the matrix of environmental variables explained a significant proportion of the multivariate variation in the structure and composition of the studied communities (Table 4). On the basis of the sequential test using the step-wise selection procedure and

**Table 3.**  $\beta$ -diversity values and test for homogeneity of multivariate dispersions. A) Zones; B) Seasons (for the whole platform); t, pseudo-*t* statistic; P(perm), permutation *P*-value; Average, average Jaccard distance-to-centroid; SE, standard error.

A			
PAIRWISE COMPARISONS	Group factor: <i>Zone</i>		
Groups	t	P(perm)	
(Midlittoral, Infralittoral)	8.8876	0.00	
(Midlittoral, Outer margin)	1.8551	0.09	
(Infralittoral, Outer margin)	3.9516	0.00	
MEANS AND STANDARD ERRORS			
Group	Size	Average	SE
Midlittoral	204	47.46	0.51911
Infralittoral	695	41.25	0.3461
Outer margin	72	45.62	0.78543

B			
PAIRWISE COMPARISONS	Group factor: <i>Season</i>		
Groups	t	P(perm)	
(Spring, Summer)	8.06	0.00	
(Spring, Autumn)	6.66	0.00	
(Spring, Winter)	0.44	0.73	
(Summer, Autumn)	1.82	0.13	
(Summer, Winter)	7.78	0.00	
(Autumn, Winter)	6.35	0.00	

MEANS AND STANDARD ERRORS			
Group	Size	Average	SE
Spring	243	48.77	0.64
Summer	243	39.94	0.89
Autumn	243	42.08	0.77
Winter	242	48.37	0.62

R<sup>2</sup> criterion, *depth* was the variable explaining the greatest proportion of the variation for the model. The next best variables to add in order to increase R<sup>2</sup> were respectively: *photoperiod*, *water temperature*, *distance from outer margin*, *topographic complexity*, *slope*, *sediment coverage* and *grazers' coverage*. Total variability, defined by the selected environmental variables, was 44%.

In the dbRDA analysis (Fig. 4), *depth* was negatively correlated with the first axis while the *distance from outer margin* was positively correlated to it, along with *topographic complexity*, *grazers' coverage* and *slope* (with a lesser correlation). The variables that correlated best with the second axis were the *photoperiod* (negatively) and *temperature* (positively). Both axes accounted for 79% of the fitted variation (35% of total variability).

Crustose Corallinaceae, Rivulariaceae and *Dendropoma lebeche* were positively correlated with the first axis, while *Padina pavonica*, *Dictyota* spp. and *Cystoseira compressa* were negatively correlated to it. As for the second axis, crustose Corallinaceae and Rivulariaceae showed near-zero correlations, *Jania* spp. was clearly positively correlated, and the rest of the taxa showed negative correlations.

When it comes to Spearman correlations between environmental variables and taxa coverages (Table 5), it was observed that depth still showed a greater correlation with the majority of taxa. Correlation was positive with typical infralittoral species, excepting *Padina pavonica*, whereas it was negative with midlittoral taxa (Rivulariaceae, *Ulva* spp., crustose Corallinaceae).

*Photoperiod* only displayed a high and negative correlation value with *Jania* spp.. Crustose Corallinaceae and Rivulariaceae did not show significant correlations, while the rest of the infralittoral taxa generally showed positive correlations.

Most taxa showed negative correlations with *temperature*, coinciding with winter and spring conditions. Only *Padina pavonica*, with high coverage during summer, showed a clearly positive correlation. *Jania* spp., which

develops in summer and autumn, showed a near-zero correlation.

Taxa showing a higher negative correlation with *distance from outer margin* were the *Jania* spp. and *Padina pavonica*. Conversely, Rivulariaceae was the group with the highest positive correlation.

*Sediment coverage* showed a moderate and positive correlation (0.3) with *Dictyota* spp., and slightly lesser with *Padina pavonica* and *Dasycladus vermicularis*. *Halopteris scoparia* presented near-zero values. The rest of the taxa displayed a negative correlation. As for the crustose Corallinaceae, their abundance in highly sediment-covered areas may have been underestimated.

*Grazers' coverage*, *slope* and *topographic complexity* showed a generally positive correlation with midlittoral taxa, being negative with those dominating in the other zones. Nonetheless, the midlittoral *Ulva* spp. presented a negative correlation with *slope*.

Patellidae, Trochidae, Lepidochitonidae, and Littorinidae were the main grazer families represented in the midlittoral zone. In the infralittoral, the most common visible groups were instead Columbelloidea, Cerithioidea, Paguroidea and Plakobranchidae, always with lower coverage values than midlittoral taxa, and barely detectable visually.

## Discussion

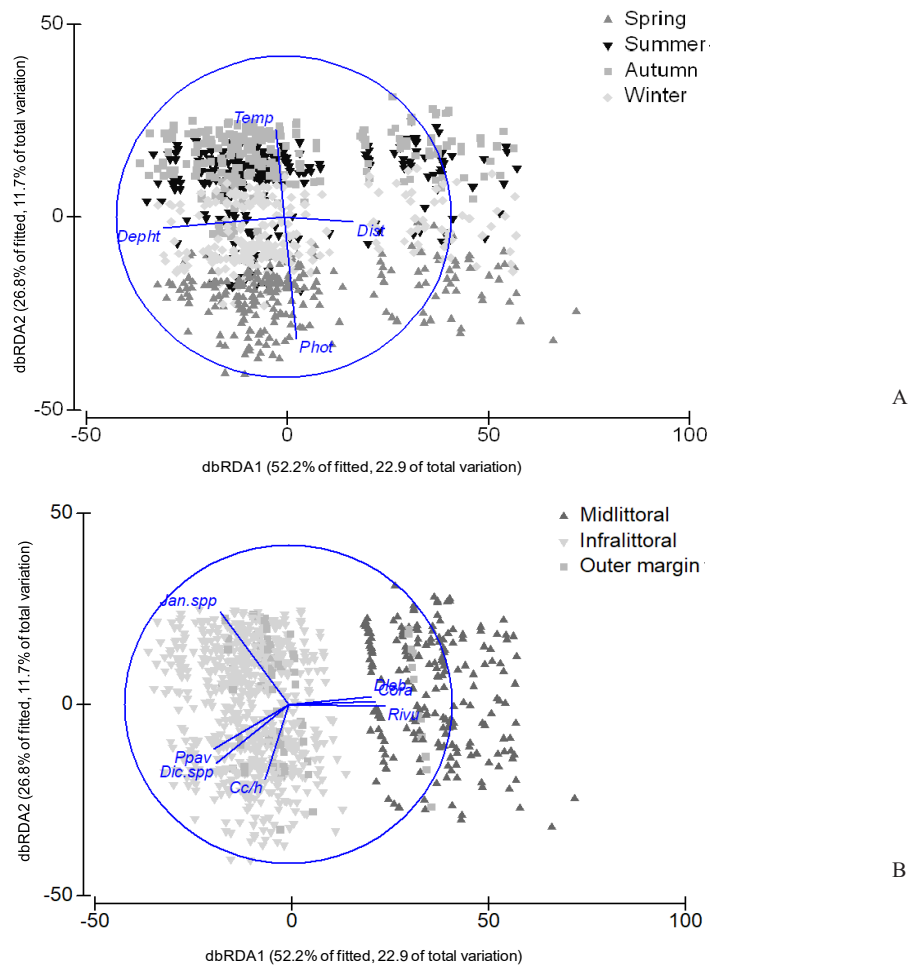
### Floristic aspects

The abrasion platforms with vermetids studied at both locations (Tabarca and Cabo de las Huertas) share the main taxa with other Mediterranean vermetid platforms (Lipkin & Safriel, 1971; Mannino, 1992; Lakkis & Novel-Lakkis, 2000). The alien alga *Caulerpa cylindracea*, despite commonly found along the entire platform, it grows better on the outer margin, generating conspicuous patches, mostly in spring. The higher coverage of this alien species on the eutrophicated Aguamarga platforms

**Table 4.** Results of DistLM (distance-based linear model routine). Sequential test for relationships between environmental variables and taxa coverage (considering all environmental variables and using the step-wise procedure and R<sup>2</sup> selection criterion) determining the variance explained by predictor variables when fitted sequentially.

SEQUENTIAL TEST				
Variable	Pseudo-F	P	Prop.	Cumul.R <sup>2</sup>
<i>Depth</i>	239.87	0.001	0.20	0.20
<i>Photoperiod</i>	65.39	0.001	0.05	0.25
<i>Water temperature</i>	118.97	0.001	0.08	0.33
<i>Distance</i>	48.14	0.001	0.03	0.36
<i>Topographic complexity</i>	51.91	0.001	0.03	0.40
<i>Slope</i>	32.63	0.001	0.02	0.42
<i>Sediment</i>	21.21	0.001	0.01	0.43
<i>Grazers</i>	17.49	0.001	0.01	0.44





**Fig. 4:** Distance-based redundancy analysis (dbRDA). A. Relationships between the ordination of samples, based on taxa coverage and environmental variables (four variables that explain most of the variability in the data cloud are shown, according to the step-wise procedure and R2 criterion). Abbreviations: Temp = water temperature, Dist = Distance from outer margin, Phot = photoperiod. B. Direction of increasing coverage of the most abundant taxa with Spearman correlations over 0.4. Abbreviations: Cora = Corallinaceae, Cc/h = *Cystoseira compressa/humilis*, Dleb = *Dendropoma lebeche*, Dic.spp = *Dictyota* spp., Jan.spp = *Jania* spp., Ppav = *Padina pavonica*, Rivu = *Rivulariaceae*.

(a place close to Alicante, being under the influence of sewage), could indicate that this alien species thrives better in the most productive locations along these platforms, with the increased water motion and/or eutrophication being the two important factors enforcing its growth. Similarly, experimental studies indicate that this alga is favoured by eutrophic conditions (Gennaro & Piazzi, 2011).

#### **The role of resource availability in the phytobenthos structure of the platform**

The variables determining productivity potential, i.e. contributing to the maximum possible rate of biomass

production (Steneck & Dethier, 1994), appear to exert the major role as drivers of the phytobenthic communities growing on vermetid platforms. Some of these variables are non-seasonal (*depth* and *distance from outer margin*), while others show a seasonal variability (*photoperiod*, *temperature*).

Low-canopy taxa (such as encrusting calcareous algae and *Padina* taxa) are followed by larger-sized taxa (such as *Dictyota* and *Cystoseira* taxa) according to the increase in depth and/or water motion, the latter variable being more important when the distance from the outer margin diminishes.

Regarding the seasonal cycle, the canopy height rises during winter and spring, coinciding with the photoperiod increase. This is because larger erect algae (*Dictyota*

**Table 5.** Spearman correlations between the coverage of the most abundant taxa and the environmental variables studied. Shaded results indicate correlations over 0.3. Significant results ( $P < 0.05$ ) were marked with an asterisk (\*). Abbreviations: *Top.comp* = Topographic complexity.

Variables	Depth	Distance	Grazers	Photoperiod	Sediment	Slope	Top.complexity	$T^\circ$
Corallinaceae	-0.43*	0.14*	0.31*	-0.06	-0.24*	0.29*	0.40*	0.11*
<i>C. compressa/humilis</i>	0.10*	-0.24*	-0.14*	0.28*	0.13*	-0.09*	-0.095*	-0.16*
<i>D. vermicularis</i>	0.50*	-0.07*	-0.09*	-0.09*	0.17*	-0.16*	-0.16*	-0.13*
<i>Dictyota</i> spp.	0.57*	-0.21*	-0.10*	-0.11*	0.31*	-0.17*	-0.09*	-0.38*
<i>H. scoparia</i>	0.32*	-0.09*	-0.14*	0.25*	0.02	-0.06	-0.17*	-0.02
<i>Jania</i> spp.	0.23*	-0.33*	-0.32*	-0.40*	-0.27*	-0.04	-0.21*	0.03
<i>P. pavonica</i>	-0.32*	-0.42*	-0.30*	0.27*	0.29*	-0.29*	0.11*	0.11*
Rivulariaceae	-0.54*	0.49*	0.41*	0.06	-0.24*	0.22*	0.28*	-0.05
<i>Ulva</i> spp.	-0.32*	0.27*	0.05	0.07*	-0.18*	-0.01	-0.11*	-0.11*

and *Cystoseira* taxa) increase in coverage. On the other hand, articulated calcareous algae (*Jania* spp.) are more abundant during summer and autumn when photoperiod shortens. This pattern fits with the productive cycle observed in shallow Northwest Mediterranean phyto-benthic communities, where the production phase coincides with high nutrient concentrations (Ballesteros, 1989).

The scarcity of grazers' coverage in the outer margin and infralittoral platform zone suggests that their impact is limited as drivers of the macroalgae thriving in these zones. This suggests that bottom-up processes seem to be the main structuring mechanisms of at least a large portion of these shallow platforms. The importance of bottom-up processes and disturbances has already been examined in other works related to Mediterranean vermetid platforms; radiation intensity, wave strength, emersion periods and temperature appeared to be significant drivers for macroalgae thriving in these systems (Lundberg & Olsvig-Whittaker, 1998; Einav *et al.*, 1998; Einav & Israel, 2007; Gil *et al.*, 2008; Chemello, 2009).

The response found in several studies performed on Mediterranean infralittoral bottoms, where grazing pressure was experimentally modified (Verlaque, 1987; Sala, 1996; Hereu *et al.*, 2008), is similar to that found with increasing depth in our grazer-deficient system. In the first case, larger algae tend to thrive more as grazing decreases. In the second case, larger algae tend to thrive more in line with the rise in water depth. Both responses fit with Steneck & Dethier (1994) predictions on the dominance of different morphological groups according to their production potential and degree of disturbance. Crustose and calcified thalli withstand the disturbances and stress better, while the more complex thalli (large and rather internally complex) are more developed in situations showing greater productivity potential and stability.

#### Diversity pattern

A positive correlation between  $\alpha$ -diversity and  $\beta$ -diversity was found for the production phases (winter and spring). The  $\alpha$ -diversity shows the opposite pattern compared to that of several Mediterranean littoral rocky benthic communities (Soto, 1987; Rull-Lluch & Gómez-Garreta, 1990; Ballesteros, 1991; Rodríguez-Prieto *et al.*, 2013), where production phases are accompanied by a lower  $\alpha$ -diversity. Instead, our observed  $\alpha$ -diversity pattern is similar to that of other infralittoral rocky shallow systems, where diversity values may be uncorrelated or positively correlated with the production phases (Garabou *et al.*, 2002; Martí *et al.*, 2005). These differences appear to be caused by the dominance of relatively persistent habitat engineering species, which thrive in disturbance-free systems in high productivity conditions. The quantitative importance of these species affects the diversity values of the whole community (Wernberg & Goldberg, 2008). On the other hand, under stress conditions (whether by lack of water movement or light), or under a high disturbance degree (herbivory), the persistent species dominance seems to be hindered. In such cases, the seasonal production peak may not coincide with a diversity decrease, but rather the opposite (Martí *et al.*, 2005). This would be the case of the majority of the communities on the surveyed platforms. Thus, their relatively buffered hydrodynamics and especially the lack of enough depth would limit the community's productivity, hindering the establishment of persistent taxa with high coverages, such as *Cystoseira* taxa, which may lower the  $\alpha$ -diversity values during the productive phase.

The lower annual  $\alpha$ -diversity fluctuations in our mid-littoral zone platform could be caused by a lesser fluctuation in taxa coverage due to stress caused by low aver-

age depth and water motion deficit. In contrast, the wide environmental variation in this midlittoral zone results in a relatively high heterogeneity between midlittoral sampling squares, making for maximum  $\beta$ -diversity values, although close to those observed on the platform's outer margin.

In conclusion, the main drivers of the studied vermetid abrasion platforms seem to be bottom-up in their influence, water availability (depth) and seasonal factors being the most important. These results contrast with those obtained in other infralittoral systems, which are apparently under more intense grazing pressure (Verlaque, 1987; Hereu *et al.*, 2008). Diversity is positively linked to the production cycle of the phytobenthos inhabiting these platforms, due to the lack of a persistent dominant group able to reduce diversity at its peak productivity.

Eutrophication and extreme climatic events (Sanz-Lázaro, 2016), such as unusual long emersion periods or strong storms, are other important factors not directly considered in this study. They should be taken into account in future research in order to widen our knowledge of these scarcely studied seascapes, typically found in the warm parts of the Mediterranean, along with their possible interaction with the current global warming scenario.

#### Acknowledgements

We appreciate the continued assistance offered by Vicent Pardo, Leticia Asensio (Universidad de Alicante), Ivan Egea, Guy Vaughan Jones and special thanks to two anonymous reviewers. Temperature data were kindly provided by Andrés Izquierdo (CIMAR station). Finally, we are also grateful to SGP – MAGRAMA for their cooperation, and to Felio Quijada for his support. This research received financial assistance from the project “Seguimiento de macroalgas sobre el litoral rocoso y Posidonia de la Comunidad Valenciana, dentro de la Directiva Marco del Agua” of the Generalitat Valenciana

#### References

Anderson, M.J., Gorley, R.N., Clarke, K.R., 2008. *PERMANOVA+ for PRIMER: Guide to Software and Statistical Methods*. PRIMER-E, Plymouth, UK, 244 pp.

Anderson, M.J., Crist, T.O., Chase, J.M., Vellend, M., Inouye, B.D. *et al.*, 2011. Navigating the multiple meanings of  $\beta$  diversity: a roadmap for the practicing ecologist. *Ecology letters*, 14 (1), 19-28.

Antonioli, F., Chemello, R., Improta, S., Riggio, S., 1999. *Dendropoma* lower intertidal reef formations and their palaeoclimatological significance, NW Sicily. *Marine Geology*, 161 (2), 155-170.

Balata, D., Piazzini, L., 2008. Patterns of diversity in rocky subtidal macroalgal assemblages in relation to depth. *Botanica Marina*, 51, 464-471.

Balistreri, P., Chemello, R., Mannino, A.M., 2015. First assessment of the vermetid reefs along the coasts of Favignana Island (Southern Tyrrhenian Sea). *Biodiversity Journal*, 6 (1), 371-376.

Ballesteros, E., 1989. Production of seaweeds in Northwestern Mediterranean marine communities: its relation with environmental factors. *Scientia Marina*, 53 (2-3), 357-364.

Ballesteros, E., 1991. Structure and dynamics of north-western Mediterranean phytobenthic communities: a conceptual model. p. 223-242. In: *Homage to Margalef: or, Why there is such pleasure in studying nature*. Ros, J.D., Prat, N. (Eds). *Oecologia Aquatica* 10, University of Barcelona.

Ballesteros, E., 1992. *Els vegetals i la zonació litoral: espècies, comunitats i factors que influeixen en la seva distribució. Vol. 101*. Institut d'Estudis Catalans, 613 pp.

Bosc, E., Bricaud, A., Antoine, D., 2004. Seasonal and interannual variability in algal biomass and primary production in the Mediterranean Sea, as derived from 4 years of SeaWiFS observations. *Global Biogeochemical Cycles*, 18, 1-17.

Braun-Blanquet, J., 1979. *Fitosociologia. Bases para el estudio de las comunidades vegetales*. Blume, Madrid, 820 pp.

Cano, R., Carbonell, I., Guillén, J.E., Padilla, I., Soriano, M.C., 1994. Distribución y desarrollo de las cornisas de vermetídeos (*Dendropoma petraeum*, Monterosato) en la Isla de Tabarca (Alicante, España). p. 33-43. In: *Trabajos de campo en la Reserva Marina de Tabarca (Alicante)*. Ramos Esplá, A.A (Ed). Universidad de Alicante – Institut d'Ecologia Litoral, Alicante.

Casas-Güell, E., 2016. *Biodiversity patterns of coralligenous outcrops over broad spatial and temporal scales in the NW Mediterranean Sea: baseline data for conservation*. PhD Thesis. University of Barcelona, Spain, 263 pp.

Chappuis, E., Terradas-Fernández, M., Cefali, M., Mariani, S., Ballesteros, E., 2014. Vertical Zonation Is the Main Distribution Pattern of Littoral Assemblages on Rocky Shores at a Regional Scale. *Estuarine, Coastal and Shelf Science*, 147, 113-122.

Chemello, R., 2009. Le biocostruzioni marine in Mediterraneo. Lo stato delle conoscenze sui reef a Vermeti. *Biologia Marina Mediterranea*, 16, 2-184.

Clarke, K.R., Gorley, R.N., 2006. *PRIMER v6: User Manual/Tutorial*. PRIMER-E, Plymouth, 192 pp.

Coll, M., Piroddi, C., Steenbeek, J., Kaschner, K., Lasram, F.B.R., Aguzzi, J. *et al.*, 2010. The biodiversity of the Mediterranean Sea: estimates, patterns, and threats. *PLoS one*, 5 (8), e11842.

Cremades, J., 1989. *Ethelia fissurata* (Crouan Frat.) Denizot y *Chaetomorpha pachysema* (Mont.) Mont. in Kütz. en las Islas Baleares. Notas breves. *Anales Jardín Botánico de Madrid*, 46 (1), 341-343.

Diez, I., Santolaria, A., Gorostiaga, J.M., 2003. The relationship of environmental factors to the structure and distribution of subtidal seaweed vegetation of the western Basque coast (N Spain). *Estuarine, Coastal and Shelf Science*, 56 (5), 1041-1054.

Donnarumma, L., Terradas-Fernández, M., Appolloni, L., Di Stefano, F., Sánchez-Lizaso, J.L. *et al.*, 2014. Associated benthic fauna to the vermetid reefs along the Mediterranean Spanish coast. *Biologia Marina Mediterranea*, 21 (1), 234-235.

Einav, R., Israel, A., 2007. Seaweeds on the abrasion platforms of the intertidal zone of eastern Mediterranean shores. p. 193-207. In: *Algae and cyanobacteria in extreme environments*. Seckbach, J. (Ed.). Springer, Netherlands.

Einav, R., Olsvig-Whittaker, L., Sharon, Y., 1998. Macroalgae community structure and dynamics on Mediterranean subsurface platforms of Pigeon Island, Israel. *Israel journal of plant sciences*, 46 (2), 125-130.

Gallardo, T., Bárbara, I., Alfonso-Carrillo, J., Bermejo, R., Altamirano, M. *et al.*, 2016. Nueva lista crítica de las algas

- bentónicas marinas de España. *Boletín informativo de la Sociedad Española de Ficología*, 51, 7-52.
- Garrabou, J., Ballesteros, E., Zabala, M., 2002. Structure and dynamics of north-western Mediterranean rocky benthic communities along a depth gradient. *Estuarine, Coastal and Shelf Science*, 55 (3), 493-508.
- Gennaro, P., Piazzì, L., 2011. Synergism between two anthropic impacts: *Caulerpa racemosa* var. *cylindracea* invasion and seawater nutrient enrichment. *Marine Ecology Progress Series*, 427, 59-70.
- Gil, R., Zahavi, A., Einav, R., 2008. Seaweed communities on abrasion platforms along the Newe Yam Island, in the north of Israel. *Israel Journal of Plant Sciences*, 56 (1-2), 103-109.
- Graziano, M., Milazzo, M., Chemello, R., 2009. Effetti della protezione e della complessità topografica sui popolamenti bentonici dei reef a vermeti. *Biologia Marina Mediterranea*, 16, 40-41.
- Guinda, X., Juanes, J. A., Puente, A., Echavarrri-Erasun, B., 2012. Spatial distribution pattern analysis of subtidal macroalgae assemblages by a non-destructive rapid assessment method. *Journal of sea research*, 67 (1), 34-43.
- Hereu, B., Zabala, M., Sala, E., 2008. Multiple controls of community structure and dynamics in a sublittoral marine environment. *Ecology*, 89 (12), 3423-3435.
- Laborel, J., 1987. Marine biogenic constructions in the Mediterranean, a review. *Scientific Reports of Port-Cros National Park* 13, 97-126.
- Lakkis, S., Novel Lakkis, V., 2000. Distribution of phytobenthos along the coast of Lebanon (Levantine basin, Eastern Mediterranean). *Mediterranean Marine Science*, 1 (2), 143-164.
- Lillo-Carpio, M., 1980. Formas litorales estabilizadas en el límite del País Valenciano y Murcia. *Cuadernos Geografía*, 26, 41-62.
- Lipkin, Y., Safriel, U., 1971. Intertidal zonation on rocky shores at Mikhmoret (Mediterranean, Israel). *The Journal of Ecology*, 59, 1-30.
- Lundberg, B., Olsvig-Whittaker, L., 1998. Patterns of variation in algal communities along the Mediterranean coast, Israel. *Israel journal of plant sciences*, 46 (2), 89-99.
- Mangialajo, L., Chiantore, M., Cattaneo-Vitti, R., 2008. Loss of fucoid algae along a gradient of urbanisation and relationships with the structure of benthic assemblages. *Marine Ecology Progress Series*, 358, 63-74.
- Mannino, A.M., 1992. Studio fitosociologico della vegetazione mesolitorale a *Lithophyllum lichenoides* Philippi (Rhodophyceae, Corallinales). *Naturalista siciliano*, 16, 3-25.
- Martí, R., Uriz, M.J., Ballesteros, E., Turon, X., 2005. Seasonal variation in structure of three algal communities under different light conditions. *Estuarine Coastal and Shelf Science*, 64, 613-622.
- Milazzo, M., Fine, M., La Marca, E.C., Alessi, C., Chemello, R., 2016. Drawing the Line at Neglected Marine Ecosystems: Ecology of Vermetid Reefs in a Changing Ocean. p. 1-23. In: *Marine Animal Forests*. Rossi, S., Bramanti, L., Gori, A., Orejas Saco del Valle, C. (Eds). Springer International Publishing AG, Switzerland.
- Molinier, R., Picard, J., 1956. Aperçu bionomique sur les peuplements marins littoraux des côtes rocheuses méditerranéennes de l'Espagne. *Bulletin de la Station d'Aquaculture et Pêche de Castiglione*, n.s. 8, 253-268.
- Pena-Martín, C., 2002. *Evaluación de la Biodiversidad y hábitats bentónicos del litoral de Alicante*. University of Alicante-CIBIO, Spain, 142 pp.
- R Development Core Team, 2011. R: A Language and Environment for Statistical Computing. Vienna, Austria : the R Foundation for Statistical Computing. ISBN: 3-900051-07-0. Available online at <http://www.R-project.org/>.
- Ramos-Esplá, A.A., 1985. Contribución al conocimiento de las biocenosis bentónicas litorales de la Isla Plana o Nueva Tabarca (Alicante). p. 111-147. In: *La reserva marina de la Isla Plana o Nueva Tabarca (Alicante)*. Ramos, A.A. (Ed.). Universidad-Ayuntamiento de Alicante, Alicante.
- Ramos-Esplá, A., Vázquez, M., Izquierdo, A., 2008. *Cartografía de las formaciones de vermetidos en la Comunidad Valenciana y evaluación de su estado de conservación*. D.G. Biodiversidad-Generalitat Valenciana, CIMAR-University of Alicante, Spain, 120 pp.
- Rodríguez-Prieto, C., Ballesteros, E., Boisset, F., Afonso-Carrillo, J., 2013. *Guía de las macroalgas y fanerógamas marinas del Mediterráneo occidental*. Omega, Barcelona, 656 pp.
- Rull-Lluch, J. R., Garreta, A. G., 1990. Estudio de la comunidad de *Cystoseira mediterranea* en dos localidades de la península del Cabo de Creus (Alt Empordà, Nordeste de España). *Collectanea Botanica*, 18, 5-19.
- Safriel, U.N., 1975. The role of vermetid gastropods in the formation of Mediterranean and Atlantic reefs. *Oecologia*, 20 (1), 85-101.
- Sala, E., 1996. *The role of fishes in the organization of a Mediterranean sublittoral community*. Ph.D. thesis. Université d'Aix-Marseille II, France, 180 pp.
- Sanz-Lázaro, C., 2016. Climate extremes can drive biological assemblages to early successional stages compared to several mild disturbances. *Scientific reports*, 6, 1-9.
- Simboura, N., Zenetos, A., 2002. Benthic indicators to use in ecological quality classification of Mediterranean soft bottom marine ecosystems, including a new biotic index. *Mediterranean Marine Science*, 3 (2), 77-111.
- Soto, J., 1987. *Estudio florístico, corológico, autoecológico y sinecológico de las algas bentónicas marinas del Sureste de la Península Ibérica*. PhD Thesis. University of Málaga, Spain, 507 pp.
- Steneck, R.S., Dethier, M.N., 1994. A functional group approach to the structure of algal-dominated communities. *Oikos*, 69 (3), 476-498.
- Templado, J., Richter, A., Calvo, M., 2016. Reef building Mediterranean vermetid gastropods: disentangling the *Dendropoma petraeum* species complex. *Mediterranean Marine Science*, 17, 13-31.
- Terradas-Fernández, M., 2014. *Caracterización de las fitocenosis de las plataformas de abrasión con vermetidos del Sureste Ibérico*. MSc Thesis. University of Alicante – University Miguel Hernández, Spain, 95 pp.
- Verlaque, M., 1987. Contribution a l'étude du phytobenthos d'un ecosystem photophile thermophile en Méditerranée occidentale. PhD thesis. Université d'Aix-Marseille II, 389 pp.
- Wernberg, T., Goldberg, N., 2008. Short-term temporal dynamics of algal species in a subtidal kelp bed in relation to changes in environmental conditions and canopy biomass. *Estuarine, Coastal and Shelf Science*, 76 (2), 265-272.
- Wickham, H., 2009. *ggplot2: Elegant Graphics for Data Analysis*. Springer-Verlag New York, 216 pp.