

An overlooked play? Structure, stratigraphy and hydrocarbon prospectivity of the Carboniferous in the East Irish Sea-North Channel basin complex

T. C. PHARAOH^{1*}, C. M. A. GENT¹, S. D. HANNIS², K. L. KIRK¹, A. A. MONAGHAN²,
M. F. QUINN², N. J. P. SMITH^{1,3}, C. H. VANE¹, O. WAKEFIELD¹ & C. N. WATERS¹

¹*British Geological Survey, Environmental Science Centre, Keyworth, Nottingham, NG12 5GG*

²*British Geological Survey, The Lyell Centre, Research Avenue South, Edinburgh, EH14 4AP*

³*2 Downsview Villas, Camp Road, Freshwater, PO40 9HR*

*Corresponding author (e-mail: tcp@bgs.ac.uk)

Abstract: Seismic mapping of key Palaeozoic surfaces in the East Irish Sea – North Channel region has been incorporated into a review of hydrocarbon prospectivity. The major Carboniferous basinal and inversion elements are identified, allowing an assessment of the principal kitchens for hydrocarbon generation and possible migration paths. A major Carboniferous tilt-block is identified beneath the central part of the (Permian to Mesozoic) East Irish Sea Basin (EISB), bounded by carbonate platforms to south and north. The importance of the Bowland Shale Formation as the key source rock is reaffirmed, the Pennine Coal Measures having been eroded over wide areas as a result of Variscan inversion and erosion prior to Permian deposition. Peak generation from the Bowland source rock coincided with maximum burial of the system in late Jurassic/early Cretaceous time. A multiphase history of Variscan inversion has generated numerous structural traps whose potential remains essentially unexplored. Leakage of hydrocarbons from these into the overlying Triassic Ormskirk Sandstone reservoirs is likely to have occurred on a number of occasions, but currently unknown is how much resource remains in place below the Base-Permian unconformity. Poor permeability in the Pennsylvanian strata beneath the Triassic fields is a significant risk; the same may not be true in the less deeply buried marginal areas of the EISB, where additional potential plays are present in Mississippian carbonate platforms and latest Pennsylvanian clastic sedimentary rocks. Outside the EISB, the North Channel, Solway and Peel basins also contain Devonian and/or Carboniferous rocks. There have however been no discoveries, largely a consequence of the absence of a high quality source rock and a regional seal comparable to the Mercia Mudstone Group and Permian evaporites of the Cumbrian Coast Group in the EISB.

The productive oil and gas fields of the EISB evidence a working, Carboniferous-sourced petroleum system. Whilst a great deal may be known of the Triassic reservoir and seal (Meadows *et al.* 1997), little is known about Carboniferous and Permian petroleum systems at depth and in adjacent basins, that may offer significant additional potential. Following the Wood Review (2014), Palaeozoic plays, including that of the greater Irish Sea area were identified as priority for building regional digital datasets and stimulating exploration. In response, the *21st Century Exploration Roadmap: Palaeozoic Project* running from 2014-2016 and openly released in 2017, undertook regional scale seismic and well interpretation, source and reservoir screening studies and basin modelling. This paper provides a re-interpretation of the structural history of the greater Irish Sea, and its influence on potential Carboniferous and Permian prospectivity including the marginal basins.

The Carboniferous structure and stratigraphy of the UK sector of the East Irish Sea-North Channel region has been reviewed using all available well and seismic reflection data. The project interpreted about 40,000 km of 2D seismic data of many vintages from 1980-2000, with local infill from

3D data, to generate time and depth-converted surfaces for key Palaeozoic surfaces (Pharaoh *et al.* 2016a). Priority was given to the interpretation of long regional speculative lines, with infill from licence- and prospect-scale surveys. These surfaces were then used as the basis for an assessment of Palaeozoic hydrocarbon prospectivity (Pharaoh *et al.* 2016b), which forms the core of this paper. For brevity, the seismic interpretations are summarised using synoptic diagrams ('cartoons'). The present economic focus of the hydrocarbon province is the Morecambe Bay gasfield and its satellites, located within the EISB, a basin complex of Permian to Mesozoic age comprising a number of mainly N-S oriented graben and intervening platforms (BGS 1994; Jackson *et al.* 1987, 1995, 1997). The principal structures of the EISB are strongly discordant to those in the pre-Permian substrate however, which bear the imprint of a long and complex evolution culminating in the Variscan Orogeny in latest Carboniferous time. For these Devonian and Carboniferous tectonic elements, a new terminology is presented here and the lithostratigraphical nomenclature of Waters *et al.* (2011) is used to integrate onshore and offshore successions, allowing more precise correlation than the scheme introduced by Jackson *et al.* (1997)..

The Bowland Shale Formation is recognised as a prolific source of gas for the Permo-Triassic reservoirs (Armstrong *et al.* 1997), but potential Namurian and Westphalian reservoirs suffer from low porosity and permeability due to the combined effects of Variscan inversion, deep burial in a Permian-Mesozoic rift, Cenozoic inversion, magmatism and thermal effects associated with the rifting of the North Atlantic (Meadows *et al.* 1997; Quirk & Kimbell 1997). Several areas on the margins of the EISB (Manx-Furness Ridge, Cumbrian margin, Fylde margin, Cambrian margin) are underlain by the offshore extensions of onshore coalfields or Namurian strata. These areas are covered in some detail by seismic data, and the availability of onshore analogues allows a more realistic assessment in terms of potential for development of non-conventional resources, perhaps from coastal locations.

Methodology and datasets

The exploration datasets used in the regional interpretation are depicted in Fig. 1. The 2D seismic datasets include regional speculative data supplied by geophysical companies (CGG, IHS and WesternGeco); licence- and prospect-level datasets provided by the Common Data Access Initiative (CDA) offshore and United Kingdom Onshore Geophysical Library (UKOGL) nearshore and onshore; and data supplied directly by participating companies (Centrica plc). The 3D dataset used was supplied by CDA, augmented by data from the 3D Terracube supplied by CGG. The well picks were supplied from the DECC well database at BGS Edinburgh, with further interpretation during the project. Wells used in the petrophysical analysis are highlighted with a circle.

Pre-Carboniferous structural evolution

The crust of the southern part of the region (North Wales, Anglesey and adjacent offshore areas (Fig. 2) was generated as volcanic and sedimentary complexes in magmatic arc-trench systems during late Proterozoic time. Many early tectonic lineaments (e.g. the Menai Strait Fault Zone; Gibbons 1987) are associated with the accretion and dispersal of various terranes along the margins of Gondwana in Neoproterozoic to Cambrian time. Many of the lineaments (Dinorwic, Berw) have a SW-NE trend, are relatively straight (implying steep upper crustal geometry) and have been serially reactivated in Acadian sinistral transpression, Devonian-Carboniferous extension etc. The crust of the northern part of the area (Midland Valley, Scottish Highlands) was generated throughout Proterozoic time. A Neoproterozoic supracrustal metasedimentary sequence, the Dalradian Supergroup, was strongly deformed during the Grampian phase of the Caledonian Orogeny (Smith *et al.* 1999; Chew & Strachan 2014). Its southern limit is marked by the Highland Boundary Fault, which forms the northern boundary of the area of investigation.

The crust in the central part of the region comprises early Palaeozoic sedimentary complexes belonging to several different terranes forming part of the Avalonian (Monian, Lakesman) and Laurentian

(Southern Uplands, Midland Valley) margins of the Iapetus Ocean, and accreted during the Caledonian Orogeny (Bluck 2002; Barnes *et al.* 2006; Chew & Strachan 2014). Numerous major tectonic lineaments have a typical SW-NE ‘Caledonide’ trend. These include the Carmel Head Thrust of northern Anglesey, and reactivations of the earlier Monian lineaments; the Causey Pike Thrust and Southern Borrowdale Lineament of the Lake District (Barnes *et al.* 2006); the numerous accretionary tracts of the Southern Uplands massif (Bluck 2002); and numerous faults with this trend within the Southern Highlands terrane (Chew & Strachan 2014).

In this study, a NW-dipping zone of enhanced reflectivity in pre-Carboniferous ‘basement’, previously referred to as the Barrule Thrust (Chadwick *et al.* 2001), was mapped over a large area to NW of the Isle of Man. The analysis of the deep seismic reflection data presented by England & Soper (1997) suggests that this structure lies within the Avalonian footwall of the Iapetus Suture, rather than representing the suture itself. A further zone of NNW-dipping basement reflectivity underlies the southern part of the EISB (Jackson & Mulholland 1993; Pharaoh *et al.* 2016a’ 2016b), being particularly prominent beneath the Conwy Platform, just off the north coast of Wales (Fig. 2). The dip of this zone steepens as it approaches the coast, and it is inferred to correlate with the southernmost strands of the Menai Strait Lineament, i.e. the Menai and Dinorwic fault zones. Although the seismic coverage is relatively poor in this area, the available data suggest that this zone represents the deepest regional detachment, with all subsequent extensional faulting (of Carboniferous and Permian-Mesozoic age) penetrating no deeper into the crust.

During the Acadian phase of the Caledonian Orogeny, most of the lineaments identified above were reactivated within a sinistrally transpressive regime, associated with the late orogenic collapse of the Caledonian mountains chain, stretching from the Appalachians through Ireland and Scotland to Greenland and Norway (Chew & Strachan 2014). The most obvious element of this regime is the Great Glen-Walls Boundary Fault system. Devonian strata are thickest in the north of the study area, in the Midland Valley and form the molasse to the Caledonian Orogen (Trewin & Thirlwall 2002). In the south (Anglesey), Devonian strata are more limited in development and related to local faulted basin margins (Hillier & Williams 2006). In this tectonic regime, W-E extension is anticipated (Coward 1993). Basins related to such an orientation are tentatively identified within the Orcadian Basin (Leslie *et al.* 2015) but are less clearly identified in the study area, except perhaps, in the rift basins (North Channel, Stranraer, Carlingford Lough) within the Southern Uplands Massif, and the Peel Sandstone Graben of the Isle of Man (Maddox *et al.* 1997; Parnell 1997; Quirk & Kimbell 1997).

Carboniferous structural and stratigraphic evolution

An extensional- transensional tectonic regime persisted into Carboniferous time (Leslie *et al.* 2016). Although a general W-E extensional regime has been invoked in Mississippian time (Coward 1993), extension occurred on faults with a diversity of orientations, but with reactivation of earlier basement structures (of various trends) being a common feature, e.g. in the Northumberland Basin (De Paola *et al.* 2005). This reflects partitioning of the tectonic regime (Leslie *et al.* 2015). East of the study area, in Lancashire, the Bowland Basin reflects deeper water deposition in a basin bounded by SW-NE trending faults (Pendle Monocline etc) representing reactivations of earlier basement structures (Kirby *et al.* 2000). The Solway Basin is the offshore continuation of the Northumberland Basin (Chadwick *et al.* 1995), and is controlled by major bounding faults on a SW-NE trend. The Peel Basin along strike to the SW, has a similar trend but opposite structural polarity and a very different basin setting in the Carboniferous (Fig. 2). However the evolution of both basins appears to have been strongly influenced by the extensional reactivation of underlying structures in the Caledonide basement. The Midland Valley (and Firth of Clyde basins) also exhibit a SW-NE trend, which persists up to the Highland Boundary Fault.

Carboniferous extensional basins

The Carboniferous substrate of the EISB comprises a number of basin elements, comparable to that of the UK onshore. Fig. 2 presents a speculative reconstruction of the principal tectonic elements in

Mississippian time. It is based heavily on seismostratigraphic and structural interpretation, as only five offshore boreholes penetrate Viséan strata in the whole of the province (112/25a-1 and 113/27-2 in the EISB; 111/25-1A and 111/29-1 in the Peel Basin; and 112/19-1 in the Solway Basin, Fig. 2). In the centre of the EISB, a major basin, here referred to as the Eubonia Tilt-Block (Fig. 2), is inferred to extend from the Quadrant 109 (Q109) Syncline in the SW (BGS 1994) to the Ogham Platform (Fig. 2). Extension farther east, beneath the Lagman and Tynwald (Permian-Mesozoic) basin of the EISB, towards the western edge of the Lake District, is also inferred. The presence of a major half-graben (tilt-block), controlled by a major syndepositional bounding fault on its NW margin, the Eubonia-Lagman Fault System (Fig. 2, 3a), is indicated by the seismic reflection data. The structure was not identified as a tilt-block by Jackson & Mulholland (1993; p800), but they did recognise the marked asymmetry of the northern limb of the Q109 Syncline/Basin and the presence of up to 7.5 km of Viséan to late Westphalian (and possibly Stephanian) strata. Fig. 3a shows a seismic line extending SE with up to 7.5 km of Viséan to late Westphalian (and possibly Stephanian) strata from the Isle of Man towards Anglesey (Fig. 2). It demonstrates the presence of over 2.5 s Two-Way Travel Time (TWTT) of Carboniferous strata east of the Eubonia Fault, in what is referred to as the Eubonia Tilt-block (Pharaoh *et al.* 2016b). Poor well control is provided by a few distant wells on the western edge of the EISB (Fig. 2) and the picks are not well constrained

Towards the top of the tilt-block in the south, on the Holy Island Shelf, brighter reflectivity in the upper Viséan interval, may represent the development of reefal carbonates. The southern end of the section crosses a northward-vergent inversion anticline-thrust couple, defining the northern limit of the Môn-Deemster Fold Belt. This is a 25 km wide belt of strong Variscan inversion, extending ENE from the north coast of Anglesey, from the Q109 Arch to the Deemster Platform (Fig. 2). The internal structure of this belt is imaged on numerous N-S profiles crossing the Godred Croven Basin, and Fig. 3b, an arbitrary line through 3D data in this area, is representative. A schematic profile is presented in Fig. 4b. A series of parallel WSW-ENE trending anticlinal folds has been mapped through the area. The internal structure of this inversion belt is complex, comprising a fan-like array of anticlines and synclines with associated thrusts, SSE-vergent in the south, and NNW-vergent in the north (Fig. 4b). Fig. 3b clearly shows discordant reflections in the Viséan sequence, extending down into the Caledonian basement, interpreted here as fault-plane reflections. Below 3s TWTT, a further zone of intra-basement reflectivity is interpreted as a deeper Caledonian detachment surface, as recognised by Jackson & Mullholland (1993; p805). Well 110/07b- 6 was clearly a test of the structure with the greatest amplitude, at the northern end of the profile. This slightly deviated well proved 450 m of (presumed) Namurian Bowland Shale Formation (unbottomed) beneath 550 m of Millstone Grit Group, Westphalian strata being absent beneath the Base-Permian unconformity (Fig. 3b). As noted above, northward-vergent structures have been identified on the northern edge of the Q109 Arch (Fig. 3a), and they have also been mapped beneath the northern part of the Deemster Platform. Several NNW-SSE to N-S trending graben of the EISB (Godred Croven, Gogarth and East Deemster basins) discordantly overlie this Carboniferous hinge-zone. The inversion belt is very similar in its structure and orientation to the Ribblesdale Fold Belt of the Lancashire onshore, representing the Variscan-inverted Bowland Basin (Corfield *et al.* 1996; Kirby *et al.* 2000). It seems logical to infer connection of the two, via the Fylde coast of Lancashire, as proposed by Corfield *et al.* (1996). If this inference is true, then the southern edge of the zone may represent a reactivated extensional fault, analogous to the Pendle Lineament of Lancashire; and the Viséan carbonate platform (Holy Island and Conwy platforms) to the south, with a thin or absent Namurian cover, are the equivalent of the Central Lancashire High (Kirby *et al.* 2000).

That part of the Eubonia Tilt-block lying east of the Keys Fault was subsequently almost obliterated by the combined effects of latest Variscan inversion and pre-Permian erosion. The original eastern limit of the tilt-block is uncertain. It likely continued beyond the Tynwald Basin, where the *en-echelon* faults of the Lake District Boundary Fault System may have acted as transfer faults, offsetting extensional subsidence farther south into the Craven Basin. On the northern margin of the tilt-block, to NW of the Eubonia-Lagman Fault System, an extensive shallow marine carbonate platform developed in

Visean time. This is well represented by outcrop in the south of the Isle of Man (Chadwick *et al.* 2001), the northern edge of the Lake District and adjacent offshore (Ramsey-Whitehaven Ridge) (Fig. 2). Because of significant pre-Permian uplift and erosion, it is not possible to determine the subsidence regime in which Westphalian strata were deposited, but it was probably dominated by post-extensional thermal subsidence, as elsewhere in southern Britain, the depocentre lying near Manchester (Fraser *et al.* 1990; Fraser & Gawthorpe *et al.* 1990).

A few wells penetrate the Carboniferous sequence beneath the Peel Basin (Fig. 2) and demonstrate that an extensive carbonate platform (Manx Platform and Strangford Shelf) extends west to Ireland and north towards the North Channel. The present study revealed that the undifferentiated Carboniferous strata on BGS (1994) mapping are principally of Visean age, Namurian strata being largely eroded (Pharaoh *et al.* 2016a). The Permo-Triassic Peel Basin has the form of an asymmetrical graben controlled by a major bounding fault on the northern side (Fig. 4c), and extensional faults with smaller throws on the southern side, developed in the hangingwall of the Barrule Thrust (Chadwick *et al.* 2001). Lack of evidence for significant Carboniferous syndepositional throw, and the larger Permo-Triassic throws, suggests that there was probably not a significant basin here in Visean time, although the poor quality of the seismic data allows some uncertainty. Faulting at the top of the Appleby Group (Permian) has a predominantly NW-SE trend (Quirk *et al.* 1999), akin to that of the North Channel Basin.

In contrast, the Solway Basin, underlying the Permian-Mesozoic Carlisle Basin along strike to NE of the Peel Basin, is asymmetrical with a principal controlling fault on the southern side (Ramsey-Whitehaven Ridge) (Fig. 5a). The Carboniferous basin fill comprises fluviodeltaic Border and Yoredale Group strata with greater affinity to the Northumberland Trough sedimentary sequence than the carbonate platforms of the southern Irish Sea (Chadwick *et al.* 1995), together with a greater thickness of preserved Pennsylvanian strata.

The present study found no convincing evidence for the presence of Carboniferous strata beneath Permo-Trias in the Portpatrick Basin, the southern part of the North Channel Basin complex: the only well to penetrate Permian in this basin (111/15-1) unfortunately terminated in early Palaeozoic rocks having passed through the marginal fault. The absence of Carboniferous strata may be a consequence of erosion following late Variscan inversion on the NNW-trend (see below). However, they are present within re-entrants at the northern edge of the Southern Upland Massif (Stranraer, Strangford Lough), and are certainly present to north of the Southern Upland Fault (Larne, Rathlin basins and SW Arran Trough). All of these basins are very poorly explored by deep boreholes and only very general conclusions can be made about their Mississippian evolution, largely by inference from nearby analogues onshore (Read *et al.* 2002).

Early phase of Variscan inversion

Through Pennsylvanian time, the impact of the Variscan Orogeny resulting from the collision of numerous Gondwana-derived terranes (Armorica, Central Massif, Bohemian Massif etc) with the southern margin of Laurussia (Ziegler 1990; Pharaoh *et al.* 2006) became increasingly evident in Britain. Large-scale northward thrust and nappe emplacement occurred in southern Britain, S Wales and S Ireland, but the region lay in the northern foreland of the Variscan Foldbelt (Besly 1988; Ziegler 1990; Pharaoh *et al.* 2010). In late Pennsylvanian (Westphalian C) time, an early phase of inversion was followed by deposition of strata of the Warwickshire Group, above a regional unconformity (Eastwood *et al.* 1937; Akhurst *et al.* 1997; Jones *et al.* 2011; Dean *et al.* 2011; Waters *et al.* 2011). The Whitehaven Sandstone Formation (equivalent to the Warwickshire Group and of latest Westphalian to ?Stephanian age) has divergent palaeocurrents to the south in Cumbria, and to the north at Canonbie, reflecting penecontemporaneous growth of the Solway inversion anticline (Jones *et al.* 2011). In the EISB, this study has identified SSW-ENE trending inversion structures parallel to the Eubonia-Lagman Fault System in the north (Fig. 6), as well as in the M \hat{o} n-Deemster inversion belt described above. The study has shown that the early phase of Variscan inversion structures are cut discordantly by the NNW-SSE to N-S trending faults of the Permian-Mesozoic main graben structures of the EISB, such as the Godred Croven Fault and the western marginal fault of the East Deemster Basin. North of the Ramsey-

Whitehaven Ridge, both the Solway and Peel basins suffered strong inversion on SSW-NNE 'Caledonoid' trends, with uplift and erosion of most of the post-rift (Namurian to Westphalian) successions, prior to deposition of Warwickshire Group strata (Jackson *et al.* 1995; Newman 1999). Variscan reversal of the Maryport Fault is demonstrated by the preservation of a much more complete post-rift sequence on its footwall block (Ramsey-Whitehaven Ridge) than in the Solway Basin, its hangingwall block (Chadwick *et al.* 1993).

Later phase of Variscan inversion

In late Pennsylvanian time, the final deformation phases of the Variscan Orogeny are associated with the closure of the Uralian Ocean basin and collision of the Kazakhstan and Siberian plates (Zonenshain *et al.* 1984; Puchkov 1997; Brown *et al.* 2002), resulting in W-E oriented compressional stress (Coward 1993; 1995). In the study area, inversion occurred along NNW-SSE to N-S trending faults such as the Keys Fault, Gogarth Fault, the western marginal fault of the East Deemster Basin and the Formby Point Fault System. Evidence for this is provided by the Carboniferous subcrop pattern presented by BGS (1994). The Pre-Permian subcrop inset in the marginalia of this map clearly shows erosion of Westphalian strata in NNW- to N-S trending belts associated with the hangingwalls of the Keys Fault (Fig. 5b), Gogarth Fault (Fig. 4a) and Lake District marginal faults (Fig. 5c). By contrast, Westphalian strata are well preserved on the footwall of these structures. The seismic data indicate the presence of N-S trending anticlinal folds cored by Namurian strata, dissected by faulting on their overturned limbs. Similar subcrop patterns, with Namurian subcrops in the cores of Variscan inversion anticlines e.g. the Murdoch Anticline, are observed in Quadrants 43 and 44 in the southern North Sea (Corfield *et al.* 1996), and indeed, the two basins exhibit a similar degree of inversion. At present the faults are extensional structures of Permian and younger age; but these are here inferred to have initiated as thrusts on the overturned limb of the anticlines during Variscan inversion, as reported in the Ogham Inlier by Quirk & Kimbell (1997). Seismic mapping of the subcrop in the present study confirms this pattern and has identified a possible interference structure between the two trends in the Ribble Estuary Inlier (Fig. 6). Although it is conceivable that inversion on faults with both WSW-ESE and NNW-SSE trends could have occurred in one Variscan phase of inversion, comparable to the partitioned deformation system advocated for the Northumberland Basin by De Paola *et al.* (2005), the above evidence would appear to suggest two phases of nearly orthogonal Variscan inversion are more likely. Extensional reactivation of the NNW- to N-S trending late Variscan inversion structures in W-E extension during Permian to Mesozoic time, facilitated development of NNW-SSE to N-S trending graben of the EISB, strongly discordant to the strong SW-NE structural grain established by Caledonian compression, Mississippian extension and early Variscan inversion. Strong uplift and erosion during the Variscan inversion led to complete removal of the Pennine Coal Measures strata underlying the Lagman Basin. The ancestral Keys Fault played a key role in partitioning the former Eubonia Tilt-block into western and eastern segments, the latter being almost obliterated by post-Variscan events. Inversion on the same trend may have led to uplift and erosion of Carboniferous strata deposited within basins on the North Channel Basin complex.

Post-Variscan structural evolution

The Post-Variscan structural evolution of the EISB has been thoroughly described in numerous previous publications (BGS 1994; Jackson *et al.* 1987' 1995' 1997; Jackson & Mulholland 1993). As a result, only a generalised account, focussing on those elements where the Palaeozoic structure has a bearing, will be presented here. Following the Variscan basin inversion and regional uplift described above, there is clear evidence on seismic profiles for the erosion of Pennine Coal Measures strata from the crests of inversion anticlines, and tectonic dissection of the latter adjacent to the Keys, Lagman, Lake District Boundary and Formby Point faults prior to deposition of Permian strata. Jackson & Mulholland (1993; p793) and Jackson *et al.* (1997; Figure 2) recognised significant thickening of the Appleby Group (Lower Permian), possibly to as much as 1150 m (Jackson & Mulholland 1993), in a belt extending from the Berw Basin to the Formby Oilfield. For example, the well 110/11-1 proved 763 m of Collyhurst Sandstone Formation

(Appleby Group), while 110/7-2 12 km to the north proved only 40 m, and none is present in the vicinity of the Morecambe fields. The belt of thick Appleby Group strata directly overlies the Môn - Deemster Foldbelt, providing strong evidence for significant early Permian penecontemporaneous relief within, and deep erosion of, the tectonically weakened inversion belt. The area must have had a substantial topography in early Permian time. It is interesting to note that significant pre-Permian palaeotopography was described at Formby by Falcon & Kent (1960).

A series of NNW-SSE to N-S trending rifts began to develop in response to W-E extension affecting the crust of the Pangaea Supercontinent that was established during the Variscan Orogeny (Whittaker 1985; Coward 1995; Chadwick & Evans 1995). In the Worcester and Knowle basins onshore, rifting was able to exploit the N-S ('Malvernoid') grain previously established by late Precambrian orogeny (Pharaoh 1987; Barclay *et al.* 1997) and subsequent Variscan inversion (Chadwick 1993). The rifts propagated with stepwise, *en-echelon* offsets through the province, from the Stafford and Cheshire basins and EISB through the Portpatrick and Larne basins and the North Channel to the western Scottish offshore basins (Ziegler 1990). The Solway and Peel basins subsided less than the EISB, and are elongated SW-NE, reflecting structural control by the extensionally-reactivated Caledonide basement structure within the Iapetus Convergence Zone. Nevertheless, it is notable that the majority of small to medium-sized intrabasinal normal faults (Chadwick *et al.* 2001) take up the new N-S trend, as in the Cheshire Basin (Chadwick 1997). By Triassic time, the EISB was a mature component of the Central European Basin System (Scheck-Wenderoth *et al.* 2007; Pharaoh *et al.* 2010), receiving up to 5km fill of Sherwood Sandstone Group clastic sedimentary rocks and Mercia Mudstone Group mudstones and evaporites (Jackson & Mulholland 1993). Small relict outliers of Lias (early Jurassic) strata in the Carlisle Basin (Warrington *et al.* 1997), Peel Basin (Chadwick *et al.* 2001) and EISB (Jackson & Mulholland 1993) indicate that subsidence continued into Jurassic time. Evidence for mid- and late Jurassic subsidence has been removed subsequent to Cenozoic inversion, uplift and erosion. The magnitude of post-Triassic displacement is difficult to estimate due to this erosion, but it is likely that the Lagman and Keys faults, together with the Maryport, Portpatrick, Loch Ryan and St Patrick faults, suffered significant normal movement (Jackson & Mulholland 1993; Quirk *et al.* 1999). Apatite fission-track analysis indicates that for parts of the Ramsey-Whitehaven Ridge, maximum post-Variscan burial was achieved in early Cretaceous time (Green *et al.* 1997). This was associated with peak generation of hydrocarbons from Carboniferous source rocks throughout the region. Soon after this, a fall in relative sea level and erosion resulted in the Late Cimmerian Unconformity, found throughout the British Isles (Whittaker 1985). The reduction in confining pressure may have been enough to allow early formed hydrocarbons, principally oil, to escape early reservoir structures in gentle roll-over anticlines associated with the shallow detachment tectonics in the centre of the Main Graben, towards roll-over traps at the marginal faults (Pharaoh *et al.* 2016b).

Opening of the Atlantic Ocean east of Greenland by Paleocene times associated with putative Icelandic Plume activity (e.g. Brodie & White 1994; Nadin & Kuznir 1995) resulted in voluminous magmatism in the Inner Hebrides and in N Ireland just to the west of the study area. The Fleetwood Dyke Complex (Kirton & Donato 1985) was intruded *en echelon* across the main graben of the EISB. Magmatic and thermal processes on a lithospheric scale resulted in regional thermal doming of the crust below the EISB (White 1988) in Palaeogene or possibly, late Cretaceous, time (Cope 1994, 1997). Across the study area, the combination of enhanced regional and local heat flow led to a further phase of hydrocarbon generation (Cowan *et al.* 1997; Meadows *et al.* 1997). Superimposed on the regional, thermal uplift described above were the effects of later crustal shortening, associated with the developing Alpine Orogeny in southern Europe. Apatite fission-track data indicate a second Cenozoic phase of cooling at 25-20 Ma (Newman 1999), compatible with the region being affected by the Oligo-Miocene phase of inversion found in southern Britain and the southern North Sea (Van Hoorn 1987; Badley *et al.* 1989; Chadwick 1993). Inversion of the Solway Basin led to development of a major anticlinal structure in the hangingwall block of the Maryport Fault (Chadwick *et al.* 1993) on the northern side of the Ramsey-Whitehaven Ridge. On the southern side of the ridge, the reversal of the Lagman Fault led to the

generation of small hangingwall anticlines (Chadwick *et al.* 2001). Flower structures and ‘pop-up’ structures are found along the Keys Fault and Formby Point Fault e.g. the Rhyl and Lennox fields (Haig *et al.* 1997), reflecting the ‘buttressing’ effect of the margins of the EISB (Pharaoh *et al.* 2016b). Throughout the EISB, seismic data indicate the presence of gentle Cenozoic inversion anticlines (Figs. 4a, b, c) superimposed on an earlier generation of Variscan inversion anticlines (Pharaoh *et al.* 2016a; b), the ‘posthumous’ tectonic style recognised by Jackson & Mulholland (1993). Further tightening of the Variscan inversion anticlines during Cenozoic (Alpine) crustal compression resulted in the development of more open structures in the Permo-Triassic cover. This was likely an important process in the generation of the traps in the Hamilton fields (posthumous upon the Môn-Deemster inversion belt) and the Millom, Dalton and Calder fields (posthumous on the Keys-trend of latest Variscan inversion).

Petroleum systems of the Carboniferous basins of the EISB

In the EISB, a proven petroleum system is present, involving a Carboniferous source (Colter & Barr 1975; Cowan 1991; Stuart 1993; Armstrong *et al.* 1997), reservoirs of the Ormskirk Sandstone, locally the uppermost formation of the Triassic Sherwood Sandstone Group, and halite seals (Fig. 7). A substantial number of exploration wells have been drilled, but few penetrate the Permian and the potential pre-Permian resource underlying the EISB fields is poorly known. The North and South Morecambe gasfields (Fig. 6), with a combined in place recoverable of 5.2 tcf (Cowan 1996), were discovered in the 1970s and lie in large regional anticlines associated with rollover and salt-facilitated low angle detachment faulting, of Triassic to Jurassic age (Knipe *et al.* 1993). Further modification of trap geometry occurred in Miocene time as a result of Alpine inversion. An initial charge of hydrocarbons (probably mostly oil) in Jurassic time was originally thought to have been derived from Pennine Coal Measures source rocks, as in the southern North Sea (Bushell 1986). Subsequently the Bowland Shale Formation was confirmed as the source (Armstrong *et al.* 1997). This early charge was associated with the formation (at about 180 Ma) of a ‘platy-illite’ layer, interpreted as a palaeo-hydrocarbon-water contact (Bushell 1986; Woodward & Curtis 1987; Knipe *et al.* 1993), which was lost during the early Cretaceous and the present (mostly) gas charge is believed to result from a further cycle of hydrocarbon generation (also from the Bowland Shale Formation?) associated with an elevated geothermal gradient during the early Cenozoic (Cowan & Bradney 1997). Hydrocarbon migration continues in the basin to the present day, as witnessed by the seepage of oil into Quaternary sands and peats at Formby, on the Lancashire coast.

In the 1990s, the Hamilton, Douglas, and Lennox fields, with a mixture of oil and gas, were discovered parallel with the North Wales coast in the southern part of the EISB (Fig. 6). Most of the deep wells of these fields encountered Millstone Grit Group below the Variscan Unconformity, as at Formby. Using isotopes the sampled oils (from 110/15-6, Lennox and 110/13-10, Douglas Oilfield) were correlated with each other, and the Holywell bitumen and the Holywell Shales (correlative of the Bowland Shale Formation) of NE Wales thereby proving the Bowland Shale source (Armstrong *et al.* 1997). These were isotopically lighter (more negative) than Westphalian cannel coals of Type I kerogen, for example those formerly mined and used to make oil at Leeswood in North Wales (Falcon & Kent, 1960). Waxy crude shows in the Millstone Grit Group in well 110/07b-6 (1510 m-1675 m; Released Geochemical Report) showed an isotopically similar source to shows in wells 110/07-2, 110/08-3 and Formby. The API of the Irish Sea oils range from 40-45 at Lennox and Douglas (Hardman *et al.* 1993), to 37 at Formby (Armstrong *et al.* 1997), perhaps suggesting a less mature source in the onshore field. Many additional small fields have been discovered subsequently, mostly in the centre of the EISB and mostly containing gas, culminating with the Rhyl discovery in 2009. In the Irish Sea, no significant Carboniferous reservoirs or good shows have been reported but there is at least one discovery (113/27-2) in the Collyhurst Sandstone (Appleby Group).

Stratigraphy of the petroleum system

Carboniferous source rocks are shown in Fig. 7, as covering the lower part of the Namurian and highest part of the Visean where shales are developed; Pennine Coal Measures may make a contribution where

preserved. The lithostratigraphical terminology used here is that introduced by Waters *et al.* (2011) to better integrate the offshore with the onshore geology than previous schemes (e.g. Jackson *et al.* 1999). The Carboniferous source rocks are separated from the Triassic Ormskirk Sandstone reservoir rocks by the Millstone Grit Group and, where present, Pennine Coal Measures and Warwickshire groups. Above the Variscan Unconformity the Permian Appleby and Cumbrian Coast groups, and the lower, tight part of the Triassic Sherwood Sandstone Group, also intervene. A Pendleian time slice (Fig. 9) highlights the persistence of the relatively deep marine hemipelagic successions (Bowland Shale Formation) across the central part of the British Isles, including the Craven Basin, EISB and westward towards the Dublin Basin (Ramsbottom *et al.* 1969; Cope *et al.* 1992; Jackson & Mulholland 1993; Wakefield *et al.* 2016). The late Pendleian saw the first major influx of thick fluvial and deltaic sandstones into the Craven Basin, both from the north and from the south. The northern basin fill are characterised by a thick pro-deltaic ramp turbidites, overlain by a siltstone-dominated slope succession, in turn overlain by a fluvio-deltaic, delta-top sandstone (Collinson 1988; Wakefield *et al.* 2016). The hemi-pelagic successions have gamma values which suggest potential as source rocks. The overlying successions of the Pennine Coal Measures and Millstone Grit groups have potential as a combined source-reservoir unit, with secondary sources from marine influxes and coaliferous sediments.

Clastic intervals within the Carboniferous and Permian successions that are evaluated for reservoir potential include the Appleby Group, Warwickshire Group, Pennine Coal Measures Group, Millstone Grit Group and Bowland Shale Formation. The Carboniferous Limestone Supergroup has been assessed as a potential reservoir, although the effect of secondary, karstified and fracture porosity has not been analysed. The preservation and thickness of the possible reservoir units is variable, particularly the Carboniferous units beneath the Variscan Unconformity (Fig. 6). Interpretation of well logs and associated core analyses (biostratigraphy, poroperm etc) frequently provide alternative stratigraphic interpretations to those shown on the well composite log, and have been carried out in this study (Fig. 9a, b). Many authors have referred to the problems in identification that results from secondary reddening of the Carboniferous strata below the Variscan Unconformity (Trotter 1954; Falcon & Kent 1960; Jackson *et al.* 1995) in both the adjacent onshore and within the EISB. In the south of the basin, thick Appleby Group strata overlie the Variscan Unconformity and stratigraphic interpretation is straightforward. However, in the Morecambe fields area, the Appleby Group is absent and the Cumbrian Coast Group is interpreted to overlie the Variscan unconformity (Fig. 9b). This is important because it shows the probable topography of the Carboniferous surface, deformed and uplifted by the Variscan Orogeny, and the extent of erosion and eventual burial. The Cumbrian Coast Group comprises a varied sequence of thin sandstones, anhydrites, limestones, halites and mudstones, mostly red in colour. Underlying redbeds have therefore been interpreted either as a mudstone facies of the Appleby or as Warwickshire Group strata, on well composite logs. The favoured interpretation, combining all the seismic and well evidence, is that the red beds directly underlying the Cumbrian Coast Group are secondarily reddened. They often include thin sandstones and high gamma shales and rarely contain coals, and are believed to be mostly of Namurian depositional age.

Source rocks

One of the key risks in the Palaeozoic of the greater Irish Sea province is the quality, extent and maturity of source rock intervals. Potential source rocks include coals of the Pennine Coal Measures (Westphalian) and upper Millstone Grit (Namurian) groups; shales of the Bowland Shale Formation and Millstone Grit Group (Pendleian and Arnsbergian); and older Visean shales (unproven by sample data), for example in the lower part of the Yoredale Group. Compilation of the Rock-Eval source rock geochemical data from released legacy reports revealed a small data set (264 samples), limiting the analysis which could be undertaken (Vane *et al.* 2016). Where penetrated, the Pennine Lower Coal Measures Formation, Millstone Grit Group and Bowland Shale Formation are mainly gas-prone strata with poor-fair remaining generative potential, and are mature to the gas window at the sampled intervals in Quadrants 110 and 113 (Vane *et al.* 2016). Some shales within the Millstone Grit Group have TOC values (Fig. 11f) and S1 hydrocarbon values (Fig. 11a) greater than the Bowland Shale Formation. Given the maturity levels,

source rock potential in these wells is likely to have been depleted by hydrocarbon generation, or the original quality of these source rocks was poor to fair. The Cumbrian Coast Group, Appleby Group and Carboniferous Limestone Supergroup sampled in two wells in Quadrant 111 are oil to gas window mature, but have low Total Organic Carbon (TOC) and low residual hydrocarbon generative potential. Data is generally lacking to characterise kerogen types using a Van Krevelen plot, however data from well 110/02b-10 (Fig. 11b) suggests a kerogen mix between Type II and III for the Millstone Grit Group and Pennine Coal Measures. A similar mixed system can also be expected for the Bowland Shale Formation but with a higher proportion of Type II kerogens. The high TOC and widespread extent of the Bowland Shale Formation favour it as the primary source rock, at least in the southern part of the Irish Sea. The other potential sources are ranked as secondary to this.

Hydrocarbon maturation and generation

Vitrinite reflectance data (Fig. 11d) shows that the Bowland Shale source rocks in wells are mature for oil and gas generation (Corcoran & Clayton 1999; Vane *et al.* 2016). EISB oils were considered to have been derived from the source in the range 0.75-0.85% Ro maturity, and the condensate from >1.0% Ro (Armstrong *et al.* 1997). Given the structural complexity for the area of interest, a singular burial trend and maturity profile cannot be defined. Cowan *et al.* (1999) gave examples of varying thermal and burial history at the basin margins changing over tens of kilometres. Three wells show a correlation of maturity increase with depth within the T_{max} dataset: 110/07b-6, 110/02b-10 and to a lesser extent 113/27-1, indicating progressive oil window into gas window maturity with depth. Some of the T_{max} data indicate a wide spread of temperatures at the same depth, perhaps reflecting reworked and caved material in addition to *in situ* measurements or possibly due to T_{max} suppression caused by variable kerogen and free oil composition (Fig. 11c). Onshore Isle of Man boreholes (Shellag, Ballavarkish, Black Marble Quarry; Fig. 5) show a similar range of T_{max} , albeit with few samples (Racey 1999).

Basin modelling

A lack of preserved post-Jurassic strata has resulted in a range of burial and thermal models for the EISB, for example Cenozoic uplift estimates ranging from <1 km to up to 3 km (Cowan *et al.* 1999; Quirk *et al.* 1999 and references therein). In this study, well 110/07b-6 was chosen for burial and thermal modelling as it had the most complete geochemical profile and thick Carboniferous section (Gent 2016; Fig. 12). The well is situated on a minor Variscan structural high, and is considered reasonably representative of the more marginal areas of the basin. The burial model was matched to the measured vitrinite reflectance (VR) profile and the calculated VR profile (from T_{max}) (Fig. 12). Using published studies (Cowan *et al.* 1999; Quirk *et al.* 1999) and seismo-tectonic interpretations from this study a 700 m uplift event in the late Carboniferous, followed by a minor 150 m uplift during development of the Late Cimmerian Unconformity, and a final 1100 m uplift and increase in palaeo-heatflow in the Cenozoic were included. The modelling shows that burial of the Bowland Shale Formation source rock in the Carboniferous resulted in the early-mid mature oil window being reached, before uplift and subsequent deeper burial in the early Cenozoic, just reaching main gas generation in the base of the drilled strata (Fig. 12). This is consistent with the oil shows documented in the well geochemical report (Geochem Laboratories Ltd 1988). Carboniferous trap formation, migration and generation were all likely to have occurred during the Variscan Orogeny. However, subsequent uplift would have almost certainly breached the traps. Migration and trap formation was renewed in the Mesozoic and Cenozoic, with any modern day hydrocarbon accumulations required to have survived the potential structural breach as a result of Cenozoic inversion.

Migration

Migration of hydrocarbons into Triassic reservoirs and traps has clearly been successful as evidenced by the producing oil and gas fields of the EISB. Oil migration to the Triassic Hamilton fields may have occurred, vertically along faults, in Jurassic and Cretaceous times (Yaliz 1998; Haig *et al.* 1997; Yaliz & Taylor 2003). This study has highlighted how these fields overlie the Môn-Deemster inversion belt

described above (Fig. 6), the structures of which may have acted as first stage reservoirs, subsequently breached to allow migration into overlying Triassic traps, formed posthumously as late as Cenozoic time, on a template created by the Variscan inversion structures. In a similar way, the Millom, Dalton and Calder fields, lying close to the Keys Fault, and Lennox Field, close to the Formby Point Fault, are Cenozoic age traps formed posthumously on a template provided by the second phase of Variscan inversion structures. As the basin depocentre widened and new areas came into the oil window, additional hydrocarbons may have been generated and continued to migrate southward. The basin depocentre within the dismembered Eubonia Tilt-block entered the gas window and gas migrated into the Morecambe and other fields. This may have occurred both pre- and post-Late Cimmerian uplift/sea-level fall (Bushell 1986). In a conceptual Carboniferous petroleum system model, migration is away from the steadily deepening and expanding hydrocarbon kitchen towards the margins of the basin, where these strata fail by thinning and overlap. In the north the boundary is strongly faulted (Lagman, Eubonia and Lake District boundary faults).

Characteristics of potential reservoirs

A reservoir evaluation of Permian and Carboniferous intervals, designed as a quick-look regional overview, was based on legacy core plug-measured porosity and permeability data and continuous petrophysical interpretations for 8 wells (Hannis 2016). Net-to-gross, porosity and basic permeability estimates were calculated for each formation, summarised in Table 1. In general, the results illustrate fairly low net to gross values of less than 10% (except in the Permian-aged Appleby Group where net-to-gross was 79%), porosities (highest formation averages mostly around 10% but up to 19 % in the Appleby Group) and mainly poor average permeabilities (highest formation averages mostly less than 10 mD). Further examination of the distribution of potentially higher permeabilities within the Millstone Grit sandstone intervals could be worthwhile (Table 1). The core plug measured porosity versus permeability data by formation is exhibited in Fig. 13.

The aeolian-dominated Permian Appleby Group strata that include the Collyhurst Sandstone are a prospective reservoir interval. The group as proven in well data is commonly defined by a basal breccia, overlain by a thick clean sequence of aeolian sandstones, culminating in an upper sequence of breccias (Wakefield *et al.* 2016). Based on 6 wells in Quadrant 110 in the depth range 1300-2400 m, maximum measured core porosity is 21% with a highest formation average in all wells of 13%. Permeability is however poor, with a maximum measured permeability of 71.5 mD (vertical (k_v)), and a highest formation average of 0.8 mD (horizontally, k_h) and 7.90 mD (vertically). Petrophysical analysis has confirmed the group as being a sandstone-dominated interval with an average net-to-gross ratio of 79%. Petrophysical porosity and permeability calculations match with the core-measured values, with the highest average porosity calculated at 19% and highest average permeability estimates of 6.89 mD, with some estimates in the 50-100 mD range for several wells (Table 1 and Hannis 2016).

The Warwickshire Group is the equivalent of the Ketch and Boulton formations of the southern North Sea in Quadrant 53 and Quadrants 43-44 (Waters *et al.* 2011). Onshore, the Warwickshire Group of North Wales and Cheshire Basin comprises predominantly red, brown, purple-grey mudstones and sandstones and locally green-grey siltstones and mudstones with thin coals. However, potential reservoir sandstones can be locally significant. The amount of sandstone relative to mudstone and siltstones within constituent formations of the Warwickshire Group varies considerably. In West Cumbria, the Whitehaven Sandstone Formation, at least 280 m thick (Akhurst *et al.* 1997; Dean *et al.* 2011) is mainly a red to deep purple or purplish brown, cross-bedded, micaceous, medium- to coarse grained sandstone (Wakefield *et al.* 2016). The Halesowen Formation was productive in the small mined Coalport Tar Tunnel 'field' in Shropshire during the 18th and early 19th century (Smith *et al.* 2005). In the East Midlands, the Warwickshire Group group has been documented to have better reservoir characteristics than productive older late Carboniferous strata, but was spatially confined to the synclines (BGS 1984; Pharaoh *et al.* 2011). Data from Quadrant 53 and the English Midlands shows that an average porosity of 16% is likely, with a permeability of several hundred mD, although the bulk of the data was from above 600 m depth. Therefore investigation of the Warwickshire Group as a reservoir interval offshore was considered,

though seismic mapping indicated a limited extent in the greater Irish Sea province (Fig. 6) and there are no well penetrations and therefore no reservoir data for the group. However, Bolsovian-Asturian (Westphalian C-D) age strata are recorded in well 33/22-1 along strike in the Kish Bank Basin (Jenner 1981).

In the EISB, the Pennine Coal Measures Group comprises interbedded grey mudstone, siltstone and pale grey sandstone, commonly with mudstones containing marine fossils in the lower part of the lower and upper part of the middle subdivisions, and more numerous and thicker coal seams in the intervening interval. The group shows an overall blocky to erratic log response, with thick high gamma mudstone and siltstone intervals and relatively thin (3-15 m) low gamma sandstones. The sandstones show considerable variation in wireline log character, including 'boxcar' motifs in thick, distributary channel sandstones (Wakefield *et al.* 2016). Onshore, sandstones are also frequently encountered (e.g. Cefn Rock and Hollin Rock of NE Wales coalfields, Worsley Delf Rock, Prestwich Rock and Newton Rock of Lancashire Coalfield) and are approximate equivalents to the productive sandstones in basinward East Midlands fields (e.g. Oak Rock, Crawshaw Sandstone, Wingfield Flags). Based on five wells in Quadrants 110 and 113, in the depth range 1400-3050 m, maximum measured core porosity is 10% with a highest formation average in all wells of 6%. Permeability is generally poor with a maximum measured horizontal permeability of 9.43 mD (k_h), and a highest formation average for k_h of 1.07 mD. Petrophysical analysis of the Pennine Coal Measures Group provides a similar outlook, with an average net to gross of 9%. Net intervals have reasonable porosities, with the highest average porosity at 11%. Permeability is generally poor with the highest average permeability estimated at 0.8 mD. However, permeability up to 61 mD was estimated in one well (110/02b-9; Table 1, Hannis 2016).

The Namurian-aged Millstone Grit Group comprises cyclic sequences of quartzo-feldspathic sandstone, grey mudstone, thin coal and prominent seatearths, resulting from deposition by repeated progradational deltas (Collinson 1988). Common marine bands are present and represent discrete flooding events (Waters & Condon 2012). Thick reservoir intervals are uncommon, with initial turbidite lobes passing into delta-top deposits with thin sandstones typically contained within sheetfloods, overbank deposits and stacked channels. Onshore, and potentially offshore, thicker sandbodies (up to 50m thick) occupy incised valleys (Waters & Condon 2012; Wakefield *et al.* 2016). Jackson *et al.* (1997; Figure 6) identified a Kinderscoutian sandstone unit up to 90 m thick in the Liverpool Bay region (111/20-1), which can be correlated with wells farther north (112/30-1 and 113/27-2) although considerably reduced in thickness. Onshore, Millstone Grit sandstones are encountered in NE Wales (e.g. Cefn-y-Fedw, Gwespyr Sandstone, Aqueduct Grit), Lancashire (e.g. Fletcherbank Grit, Pendle Grit and Warley Wise Grit), and in producing East Midland fields (e.g. the Rempstone Oilfield). The Namurian (Marsdenian) depocentre extends from the Staffordshire Gulf, probably to Preston and thins to SW under the Cheshire Basin (Collinson *et al.* 1977; Smith *et al.* 1995). This pattern continues into the offshore of the EISB with Namurian absent at the Rhuddlan well on the North Wales coast (Figs. 5, 9b). Based on samples from four wells in Quadrants 110 and 113, at 1950-3550 m depth, maximum measured core porosity is 10 % with a highest formation average in all wells of 6% (Table 1). Permeability is poor, the maximum measured was 0.37 mD (k_h), and the highest formation averages for k_h and k_v were 0.04 mD and 0.05 mD respectively. Petrophysical analysis provides a more promising outlook for the group, although the average net-to-gross is 10 %. Net intervals have a reasonable porosity, the highest average porosity is 11 %. Permeability is poor with an average estimate of 0.2-2.1 mD, apart from one well 113/27-2, which shows an average of 367.7 mD (Table 1). Further analysis of these sandstones could therefore be beneficial (Hannis 2016).

The Bowland Shale Formation is only examined in the wells 110/11-1 and 110/07b-6, however the formation broadly shows an upwards decrease in carbonate turbidites and an increase in siliciclastic sandstone turbidites (Wakefield *et al.* 2016). Potential thin reservoir sandstones may be present. Well 110/07b-6 encounters a total of 16 m of these sandstones, giving a net-to-gross of 3%. (The other well examined, 113/27-2, contained no net intervals). No core samples were taken, but petrophysical interpretation revealed that the net intervals had porosities up to 23%, although the average porosity was 7

%). Permeability estimates appear poor with an average of 0.7 mD and maximum of 16.2 mD (Table 1, Hannis 2016).

Carboniferous Limestone Supergroup sequences are interpreted to be widespread over the EISB and thus worthy of investigation as a reservoir. Petrophysical analysis of the limestones encountered in two wells (112/25a-1 and 111/25A-1) appear clean, but have too low matrix porosities (less than 5 %) to be considered as a reservoir (Table 1), but accumulations could be hosted in secondary porosity as a result of karstification or fracturing. Onshore, the Hardstoft Oilfield in Derbyshire (Craig *et al.* 2013) produced from the top of the Carboniferous Limestone, but despite numerous shows, no further production was established from this reservoir in the East Midlands fields (Falcon & Kent 1960). Karstified limestones such as those known from Anglesey (Walkden & Davies 1983) and apron reefs like those which crop out at Castleton, Derbyshire might be present in the offshore. Seismic evidence for the possible presence of reefs towards the top of the ramp of the Eubonia Tilt-block in Quadrant 109 (Fig. 4a) was described above and indicated schematically in Fig. 4a. Waulsortian mud-mounds of pre-Asbian age may also be possible reservoirs. They are seen at outcrop in the south of the Isle of Man (Dickson *et al.* 1987) and in the Craven Basin. In the prolific Williston Basin of Canada, collapsed mud-mounds up to 100 m tall provide excellent porosity but were initially hard to identify on seismic data (Kupecz *et al.* 1996).

Seal rocks

The Cumbrian Coast Group, which includes the Manchester Marls (Fig. 7), provides the most extensive potential seal to Permian or Carboniferous rocks across the whole of the greater Irish Sea area. The unit consists of thick evaporites in the north and central East Irish Sea, thinning southward, passing laterally into dolomitic mudstones (Jackson & Mulholland 1993; Wakefield *et al.* 2016), and is encountered in wells in surrounding sub-basins. This seal has been proven to trap hydrocarbons in the well 113/27-2, and sealing potential is proven in 112/25a-1, with minor gas shows in the tight Appleby Group. In the producing EISB fields, any Cumbrian Coast Group seals were breached as the fluids migrated out of the Carboniferous and Permian into the Triassic Ormskirk Sandstone reservoir (Colter 1997). Carboniferous intraformational mudstone seals have proved adequate in all the onshore fields of the East Midlands (Pharaoh *et al.* 2011), Cousland in Scotland (Hallett *et al.* 1985), various fields in the Silver Pit and Cleaver Bank basins of the southern North Sea and numerous fields in the Netherlands and Germany (Pletsch *et al.* 2010), and could be expected to work in Carboniferous basins of the Irish Sea.

Hydrocarbon prospectivity of the Carboniferous basins outside the EISB

Whilst basins of the greater Irish Sea province outside the EISB have extensive seismic coverage of variable quality, there are few wells. Data is therefore lacking to constrain their hydrocarbon systems and is heavily dependent on onshore analogues.

Solway Basin

The Permian – Jurassic Solway Basin, linked NE to the Carlisle Basin and SW to the Peel Basin is underlain by a Carboniferous basin of the same trend, an extension of the Northumberland Trough (Chadwick *et al.* 1995; Fig. 2). Two well penetrations (112/15-1 and 112/19-1) prove a Visean – Namurian Yoredale Group distinguished from the Carboniferous Limestone Supergroup by the presence of fewer carbonates (Fig. 7). The Yoredale Group sandstones, limestones and siltstones represent a fluviodeltaic depositional environment (see Wakefield *et al.* 2016) which is a northward lateral equivalent of the basinal Bowland Shale Formation, i.e. the Bowland Shale facies is not proven and may not be present. The presence of delta-top lacustrine facies is a possibility, but has not been demonstrated. In the onshore Cumberland Coalfield, the coals are gassy (Colter 1997), but the Pennine Coal Measures Group have not been penetrated offshore in the Solway Basin. Potential Carboniferous reservoir intervals include a relatively small area of Warwickshire Group on both sides of the Maryport Fault (Figs. 5a, 6) and the Fell Sandstone Formation in the main part of the basin.

Peel Basin

The Peel Basin is a Permian-Jurassic basin lying between the Isle of Man and Northern Ireland, underlain by a Carboniferous carbonate platform. Wells 111/25a-1 and 111/15-1 penetrated the Mississippian age Carboniferous Limestone Supergroup, in contrast to the time-equivalent Yoredale Group encountered in the along-strike, Solway Basin. The lack of a clastic, fluvio-deltaic system may enhance the likelihood of the Bowland Shale (source rock) equivalent being present in younger strata between 111/25a-1 and the Isle of Man coast, but there is no data to test this hypothesis. The seismic reflection data are generally of poor quality, but allow the presence of a small outlier of Namurian strata to NW of the Isle of Man. The Peel Basin may extend to the Carlingford Lough area near the Irish border, south of the Mourne Mountains (Fig. 2). BGS boreholes (in Quadrant 112, near the Irish coast) 73/65 and 73/67 are of probable Visean age and form a rim to the Lower Palaeozoic Longford-Down Massif. BGS borehole 71/43 near the Isle of Man coast was dated as Namurian. The data available preclude evidence of a working Palaeozoic petroleum system in the Peel Basin, a conclusion previously reached by both Newman (1999) and Quirk *et al.* (1999).

North Channel Basin

The North Channel Basin is a NW-trending Permo-Triassic basin complex lying between the Southern Uplands and the Longford-Down Massif of N Ireland (Quinn 2008) and forms the main rift through the massif. Two tilt-blocks, the E-dipping Portpatrick and W-dipping Larne sub-basins, recognised by Maddox *et al.* (1997), are separated by the Southern Upland Fault (Fig. 2). Several smaller basins lie parallel in Scotland (Stranraer, Lochmaben) and Ireland (Strangford Lough). In the Portpatrick Sub-basin, the underlying strata are possibly Devonian, although the seismic is poorly resolved because the only well (111/15-1) passed through a fault adjacent to the Southern Uplands, and did not prove a Carboniferous section. Data is lacking for the presence of source, reservoir and seal in this area (Maddox *et al.* 1997). Permo-Triassic and underlying Devonian and Carboniferous strata are present onshore in the Larne and Lough Neagh basins of N Ireland. Onshore in the Midland Valley of Scotland and in N Ireland a range of potential Carboniferous source rocks (coals, carbonaceous mudstones) and sandstone reservoir intervals are documented, though there is considerable spatial variability (Browne *et al.* 1999; Read *et al.* 2002; Underhill *et al.* 2008; Reay 2004; 2012). Onshore in N Ireland, a Carboniferous prospect was drilled by Infrastrata plc in Woodburn Forest in 2016, without success (website). Seismic interpretation offshore (Pharaoh *et al.* 2016a) has included a Carboniferous succession in the Larne Basin buried to 5000 m and with faulting and folding observed offering potential for structural traps. However the interpretation is poorly constrained by data, precluding detailed assessment of petroleum system elements.

Brief mention can be made of the Rathlin Trough, which lies outside the study area, and for which only limited seismic data, covering the offshore extension of the Machrihanish Coalfield, have been studied. The source rocks include coals and oil shales (Murlough Bay Formation) of early Carboniferous age which have excellent TOC and which are mostly in the oil window, with smaller areas in the gas window (Reay 2012). This sequence together with volcanic rocks invites comparison with the Lothian part of the Midland Valley of Scotland (Read *et al.* 2002). Drilling took place at Magilligan in the west of the basin and at Ballinlea in 2008. In the latter well, oil was produced from the Carrickmore Formation sandstones (Providence 2013) of the wide Visean subcrop (Smith 1985).

Petroleum system knowns and risks

The distribution of the principal Carboniferous source rock (Bowland Shale Formation) as inferred from the seismic interpretation is constrained by a few borehole penetrations in the EISB, but the absence of boreholes in the deepest part of the basin (Keys and Lagman basins) and onto the Manx-Furness Ridge means that the northern limit is poorly constrained. The nature of the transition to the Solway Firth and Northumberland basins, where boreholes prove time-equivalent Yoredale facies is therefore poorly known. The lack of any offshore well data requires analogy with the adjacent onshore Carboniferous

source rocks may also be present in the Clyde basins and adjacent North Channel Basin, but are unlikely to be present in the southern part of the latter, or beneath the Peel Basin. Attenuation of the Carboniferous sequence southwards towards the Welsh Massif (Fig. 4b, 9a) also increases the source risk in this direction. The paucity of data on the maturity of the source means that this parameter cannot be mapped in detail. Similarly, the reservoir porosity-permeability characteristics are poorly known over large parts of the region studied. The petrophysical analyses presented here suggest that the Carboniferous sandstones beneath the Morecambe fields have very poor porosity and permeability, confirming information provided by Centrica (*pers. comm.* 2015). This is no doubt a consequence of their deep burial, and processes such as platy-illite development and silica cementation which severely affect even the overlying Triassic formations (Colter 1989; Bushell 1986; Woodward & Curtis 1987; Cowan 1991; Stuart 1993). Extensive carbonate platforms surrounding the Isle of Man (Manx Platform) and off North Wales (Colwyn Platform) also have unknown poroperm characteristics. Until more is known about possible secondary porosity (following dedolomitisation) and fracture density, the reservoir properties of these areas are ranked as high risk.

The Mercia Mudstone Group is a proven caprock to Sherwood reservoirs and is present throughout the EISB but is absent across the margins of the basin complex. The potential seal of the Permian Cumbrian Coast Group sequence thins and fails in the same directions. In the EISB a relatively thick shale and evaporite (St Bees Evaporites, Cumbrian Coast Group) may be developed. The same is true in the Portpatrick and Larne basins, where several Triassic halites are present (Quirk *et al.* 1999; Quinn 2008).

Analysis of seismic data, integrated with well, core data etc, indicates that the marginal areas of the EISB hold the greatest potential for undiscovered hydrocarbon resources in the Carboniferous, although the geochemical, petrophysical and other essential data are scant. In general, the presence of an effective seal is considered to represent the biggest risk in the hydrocarbon system at the margins of the EISB. Yet-to-find prospects are anticipated to be relatively small in volume and with shallow column heights supported by Carboniferous intra-formational seals. The most prospective parts of the region, outside the Triassic play, are considered to be:

- Thick Westphalian combined reservoir and source rock sequences preserved in the Eubonia Tilt-block in Quadrant 109 (Fig. 4a), located outside the main Permian-Mesozoic graben system and less affected by Cenozoic inversion. The presence and quality of seals form a major risk as the Cumbrian Coast Group seal is thin or absent and Carboniferous intraformational seals are required but untested. Based on the limited dataset available in adjacent basins, reservoir quality is also a significant risk.
- A belt of Variscan inversion structures (the Môn-Deemster Foldbelt; Fig. 4b) correlated with structures on the Formby Platform, and the onshore Ribbledale Foldbelt, from which hydrocarbons sourced by a thick Bowland Shale sequence have leaked into the overlying, Triassic-hosted Hamilton fields (block 110/13). The biggest risk here is whether reservoirs exist and remain unbreached at the pre-Permian level, and retain good poro-perm characteristics at depths of about 2500 m.
- A more speculative play lies in the extensive carbonate platform in Quadrant 109 and surrounding the Isle of Man (Fig. 4a), in Asbian reefal facies with enhanced secondary porosity. Here, source rock presence and migration pathways, reservoir properties and seal quality are major risks.
- The Ribble Estuary Inlier east of the Formby Point Fault (Figs.5c,6) may contain a working petroleum play. It lies adjacent to the deep Deemster Basin where there is a thick sequence of Upper Carboniferous sedimentary rocks preserved, and between the Formby and Lennox fields.

Well 110/9-1, within the Deemster Basin was dry, but appears to have good porosity in the Ormskirk Sandstone though no shows. Fluorescence was recorded in the Appleby Group.

- A potential play exists sourced from the Bowland Shale Formation in the deep Godred Croven Basin drilled by 110/11-1 emigrated into the Carboniferous reservoir on the faulted highs of its flanks. The Ormskirk Sandstone is very shallow in these locations but the Carboniferous strata might be securely sealed by the Cumbrian Coast Group.

Discussion

The pre-Permian structural synthesis presented here is speculative in view of the limited number of offshore well penetrations of Carboniferous strata. For example, further tectonic partitions may exist within the inferred Eubonia Tilt-block. It is possible, for example, that the eastern part of the structure (underlying the Keys and Tynwald basins of the EISB) may represent a separate tilt-block with a hinge in the Lake District Boundary Fault System, and a master controlling fault in the west (ancestral Keys system). The presence of such a basin, referred to as the Lancaster Fells Basin, was inferred by Cowan *et al.* (1999). However, the available evidence suggests that the NNW structural trend did not play a significant role until latest Carboniferous time, so that an ancestral Keys Fault is regarded as an unlikely Viséan structural element. The nature of the link between the structures of Quadrant 109 and onshore Lancashire has been much speculated on in the past (e.g. Ramsbottom *et al.* 1978). Jackson & Mulholland (1993) recognised the Menai Strait-Pendle Line link, but preferred to link the Q109 Arch to the High Haume Anticline of the Furness Inlier, in the southern Lake District. This paper shows that the Ribblesdale Foldbelt does extend west of the Leyland Basin and Formby Point Fault (c.f. Jackson & Mulholland 1993; Figure 4 and p797) and links to the Q109 Arch, via the Môn-Deemster Foldbelt. More detailed seismic mapping of the Upper Carboniferous interval will be required to elucidate what is probably an intricately folded subcrop pattern here. We support the proposed continuity of the Bowland Basin southwestwards into the offshore area, as inferred by Corfield *et al.* (1996) and Cowan *et al.* (1999). From the perspective of hydrocarbon prospectivity, the presence of the prolific Bowland Shale Formation source rock interpreted across much of the EISB has been a key element in the hydrocarbon system of the overlying Permian to Mesozoic basins. Prospective reservoir intervals with moderate porosity are likely to exist in the Warwickshire Group and Pennine Coal Measures Group in the marginal parts of the EISB, although the permeability is likely to be poor. The EISB lay to west of the main Pennine deltaic and fluvial fairway in the onshore (Fraser *et al.* 1990), and consequently shows a lower net/gross sand ratio.

In a review of the deep reflection seismic data for the Irish Sea, principally BIRPS' WINCH lines and some deep data from JEBSCO, England & Soper (1997) state that from this limited dataset, there is no clear evidence for reactivation of earlier structures during either Carboniferous sedimentation or Variscan inversion. Using the shallow seismic reflection data, this study describes the presence of fold-thrust structures in the pre-Carboniferous basement and, in the Môn-Deemster Foldbelt, demonstrates their role in controlling both Carboniferous extensional and inversion structures. The interpretation presented supports the view of England & Soper (op. cit.) that the faults controlling Permian and Mesozoic basin development are discordant to the Caledonian, Acadian and early Carboniferous structural grain (as exemplified by the Q109 structures), and are therefore juvenile structures developed in late Westphalian to early Stephanian time. Evidence presented here suggests that these were initiated as a result of a late phase of Variscan inversion, reflecting W-E Uralide compression, superimposed on an earlier phase produced by N-S compression. The timing of these two inversion phases is imprecisely defined in the Irish Sea due to the significant missing stratigraphic section. However, in late Variscan intramontane basins in central France, N-S compression in Stephanian B time is followed by phases of compression on NW-SE (late Stephanian B) and W-E (mid-Stephanian C) principal stress axes (Gélard *et al.* 1986), the 'Bourbonnais Phase' of Grolier (1971) Although interpreted in terms of systematic rotation of the

principal horizontal compressive stress axis Gélard *et al.* 1986; Blès *et al.* 1989; Ziegler 1990), Faure (1995) considered these deformations a consequence of late Variscan orogenic collapse. In the UK region, other manifestations of the late W-E compressive phase may include the W-E oriented basaltic dykes, and a component of growth of N-S trending folds, within the Midland Valley of Scotland (Monaghan & Pringle 2004; Timmerman 2004), and W-E directed transport of fold nappes on the eastern margin of the Worcester Graben (Peace & Besly, 1997).

The observed variation in Variscan structural orientation in the Variscan Foreland of Britain is currently explained in terms either of one resolved compressional vector (Corfield *et al.* 1996), or of strain-partitioning across a heterogeneous basement template (e.g. De Paola *et al.* 2005). In the Irish Sea, it is difficult to argue for a strong control by a N-S oriented basement grain, as identified, for example, within the Midlands Microcraton (Corfield *et al.* 1996), and the presence of two discrete late Variscan deformation phases is regarded as a more likely scenario. Another expression of the multiple inversion history, and very significant for the formation of Ormskirk traps in the cover, is the impact of posthumous folding. This process, first recognised and described by Suess (1904), is very clearly demonstrated in the Irish Sea, where a template of Variscan inversion anticlines in the Carboniferous sequence underlies structures with similar trend but lower amplitude in the Permo-Triassic cover.

Conclusions

The study has demonstrated that the basins of the Irish Sea preserve a Phanerozoic geological history as complex as that of the UK onshore. A strong SW-NE structural grain was imprinted on the crust during late Precambrian and Caledonian accretion and orogenic deformation. Dipping zones of strong reflectivity in seismic sections are interpreted as major thrusts and shear zones, some of which can be correlated with known examples onshore. Mississippian rifting on SW-NE trending faults resulted in depocentres which accumulated marine shale source rocks, preceding regional thermal subsidence. The Eubonia Tilt-block is a major Carboniferous syndepositional element beneath the northern part of the EISB, but was partially dismembered by the formation of the ancestral Keys Fault system. The Eubonia-Lagman fault system formed the syndepositional bounding fault to the tilt-block. The Bowland Shale Formation forms the main source rock interval, with inferred thickest development likely just to north of the Môn-Deemster Foldbelt, the offshore correlative of the Bowland Basin, and its inversion, the Ribblesdale Foldbelt. This source rock is buried to depths >7 km under the Lagman and Keys basins and is probably post-mature there at the present day.

The Millstone Grit Group and Bowland Shale Formation contain thin clean sandstones locally up to 90 m thick which could be considered potential reservoirs. Prospective areas at these stratigraphic levels may exist at depth adjacent to the Keys Basin, and west of the Keys Fault. The Millstone Grit Group also has the potential to act as a secondary source rock, as do the Pennine Coal Measures Group when buried deep enough to achieve maturity. However, the latter were stripped from a large area of the EISB following Variscan inversion. Pennsylvanian strata exhibit marked thinning to the south onto the Conwy Platform. Burial by Upper Carboniferous sediments likely resulted in early maturation of kerogen in source rocks within the deepest basins, but destruction of reservoir porosity and permeability in the depocentres. Warwickshire Group sedimentary rocks were not so deeply buried, and are likely to retain better reservoir characteristics.

The Variscan Orogeny, in late Carboniferous time, caused uplift, folding and thrusting on both WSW-ENE (Môn-Deemster) and NNW-SSE to N-S (Keys-Gogarth) trends, probably in two phases, corresponding to well-documented main compressional phases of the Variscan-Uralian Orogen. The later inversion phase occurred on NNW-SSE to N-S trending zones of deformation which would subsequently become localised as the main synsedimentary bounding faults of the EISB in Permian to Mesozoic time. Corfield *et al.* (1996) provided a definition of inversion intensity. In the greater Irish Sea region, the intensity ranges from moderate (in the EISB, Solway and Clyde basins) to strong, with almost complete

removal of the post-rift fill (in the North Channel basins and Peel Basin). The timing of these events is poorly constrained in the Irish Sea due to significant missing stratigraphic section, but by comparison with intramontane basins in France, is likely of intra-Stephanian age. The Variscan inversion structures have not yet been adequately tested as targets. They form both first-stage hydrocarbon reservoirs and the structural template for more gentle, 'posthumous' folds produced by Alpine inversion which form traps in the Triassic cover (e.g. the Hamilton fields). Deposition of Permian Appleby Group and Cumbrian Coast Group strata resulted in a potential reservoir - seal combination overlying the Carboniferous source rocks. Permian to Mesozoic rifting is along NNW-SSE and N-S trends. These faults cut discordantly across the early Carboniferous structures and have allowed late Cretaceous to early Cenozoic vertical migration of Carboniferous-sourced hydrocarbons into Triassic reservoirs. There is a migration route to Triassic reservoirs in the centre of the EISB because the Warwickshire Group and Appleby Group strata have been removed from that area, and the thin Cumbrian Coast Group seal breached, where the producing hydrocarbon fields are located. The Clyde-North Channel basin complex, Solway and Peel basins also contain Devonian and/or Carboniferous rocks beneath Permo-Triassic strata, but have likely been buried less deeply than those in the EISB. The North Channel basins may also have suffered significant Variscan inversion. Extensive 2D seismic datasets cover the latter areas but there are only four well penetrations. There have been no discoveries, interpreted to be largely a consequence of the absence of a regional seal comparable in quality to the Mercia Mudstone Group in the EISB. The prolific Bowland Shale source is also absent in these basins, being replaced by fluvio-deltaic sedimentation of the Yoredale Group. Very limited well penetrations do not presently allow a realistic assessment of the prospectivity of the Carboniferous strata underlying these poorly drilled basins.

(Acknowledgements)

This work was undertaken as a joint-industry project for the former Department of Energy and Climate Change (DECC) now Oil and Gas Authority (OGA), Oil and Gas UK and 49 oil and gas company sponsors as part of the 21CXR (21st Century Exploration Roadmap) Palaeozoic Project. Thanks to Richard Milton-Worsell for his enthusiastic guidance and to the Technical Steering Committee of the project. The role of CGG Geospec, IHS and Western-Geco in supplying regional speculative data for this study is gratefully acknowledged, likewise the provision of data from the CDA and UKOGL data libraries. The staff of Centrica plc are thanked for very helpful and productive discussions. The assistance of the CCS team at BGS, in particular John Williams, in pre-conditioning the well database, was of great help. Mike Sankey is thanked for supplying seismic data from the DECC-OGA digital datastore. Keith Henderson and Sandy Henderson improved the quality of many of the diagrams. Finally, we acknowledge the contribution of the reviewers (Ian Andrews, , ,) in improving the manuscript. This paper is published with the permission of the Executive Director, British Geological Survey.

References

- AKHURST, M.C., CHADWICK, R.A., HOLLIDAY, D.W., MCCORMAC, M., MCMILLAN, A.A., MILLWARD, D. & YOUNG, B. 1997. *Geology of the west Cumbria district*. Memoir of the British Geological Survey, Sheets 28, 37 and 47 (England & Wales). (London: HMSO).
- ANDREWS, I. J. 2013. The Carboniferous Bowland Shale gas study: geology and resource estimation. *British Geological Survey for Department of Energy and Climate Change, London, UK*
- ARMSTRONG, J. P., SMITH, J., D'ELIA, V. A. A. & TRUEBLOOD, S. P. 1997. The occurrence and correlation of oils and Namurian source rocks in the Liverpool Bay-North Wales area. In: MEADOWS, N. S., TRUEBLOOD, S. P., HARDMAN, M. & COWAN, G. (eds.) *Petroleum Geology of the East Irish Sea and Adjacent Areas*. Geological Society, London, Special Publications, **124**, 195-211.
- ARTER, G. & FAGIN, S. W. 1993. The Fleetwood Dyke and the Tynwald fault zone, Block 113/27, East Irish Sea Basin. In: PARKER, J. R. (ed.) *Petroleum geology of Northwest Europe: Proceedings of the 4th Conference*. The Geological Society, London, 835-843.
- BARCLAY, W.J., AMBROSE, K., CHADWICK, R.A., & PHARAOH, T.C. 1997. *Geology of the country around Worcester*. Memoir of the British Geological Survey, Sheet 199 (England and Wales) (London: HMSO).
- BARNES, R.P., BRANNEY, M.J., STONE, P. & WOODCOCK, N.H. 2006. The Lakesman Terrane: the Lower Palaeozoic record of the deep marine Lakesman Basin, a volcanic arc and foreland basin. In: BRENCHLEY, P.J. & RAWSON, P.F. (eds) 2006. *The Geology of England and Wales*. Second Edition. Geological Society, London, 103-129.
- BADLEY, M.E., PRICE, J.D., & BACKSHALL, L.C. 1989. Inversion, reactivated faults and related structures: seismic examples from the southern North Sea. In: COOPER, M.A., & WILLIAMS, G.D. (eds.). *Inversion Tectonics*. Geological Society, London, Special Publications, **44**, 201-219.
- BESLY, B. M. 1988. Palaeogeographic implications of late Westphalian to early Permian red-beds. In: BESLY, B. & KELLING, G. (eds.). *Sedimentation in a synorogenic basin complex: the Upper Carboniferous of northwest Europe*. Blackie, Glasgow and London, 200-221.
- BESLY, B. M. 1998. Carboniferous. In: GLENNIE, K. W. (ed.). *Petroleum Geology of the North Sea: Basic concepts and recent advances*. Blackwell Science Ltd, Oxford, 104-136.
- BLÈS, J. L., BONIJOLY, D., CASTAING, C., & GROS, Y., 1989. Successive post-Variscan stress fields in the European plate (Massif Central and its borders): comparison with geodynamic data. *Tectonophysics*, **169**, 79-111.
- BLOW, R. A. & HARDMAN, M. 1997. Calder field appraisal 110/7a-8, East Irish Sea Basin. In: MEADOWS, N. S., TRUEBLOOD, S. P., HARDMAN, M. & COWAN, G. (eds.). *Petroleum geology of the Irish Sea and adjacent areas*. Geological Society, London, Special Publications, **124**, 387-397.
- BLUCK, B.J., 2002. The Midland Valley Terrane. In: TREWIN, N.H. (ed). *Geology of Scotland*. Fourth Edition. Geological Society, London, 149-166.

- BONIJOLY, D. & CASTAING, C. 1984. Fracturation et genèse des bassins stéphaniens du Massif Central français en régime compressif. *Annales Société géologique du Nord*, Lille, **CIII**, 187-199.
- BRITISH GEOLOGICAL SURVEY (BGS). 1994. East Midlands Hydrocarbon Prospectivity Report Confidential for DTI .
- BRITISH GEOLOGICAL SURVEY (BGS). 1994. *East Irish Sea*. Special Sheet Edition. Solid Geology.1:250 000. (Edinburgh, Scotland: British Geological Survey)
- BRODIE, J., & WHITE, N. 1994. Sedimentary basin inversion caused by igneous underplating: northwest European continental shelf. *Geology*, **22**, 147-150.
- BROWN, D., JUHLIN, C. & PUCHKOV, V. 2002. (Eds.). Mountain Building in the Uralides: Pangea to the Present. Geophysical Monograph 132. (Washington DC: American Geophysical Union). 286pp.
- BROWNE, M. A. E., DEAN, M. T., HALL, I. H. S., MCADAM, A. D., MONRO, S. K., & CHISHOLM, J. I. 1999. A lithostratigraphical framework for the Carboniferous rocks of the Midland Valley of Scotland. *British Geological Survey, Research Report*, **RR/99/07**.
- BUSHELL, T. P. 1986. Reservoir geology of the Morecambe Field. In: BROOKS, J., GOFF, J. C. AND VAN HOORN, B. (eds.). *Habitat of Palaeozoic gas in NW Europe*. Geological Society, London, Special Publications, **23**, 189-208.
- CALVER, M.A, 1968. The distribution of Westphalian marine faunas in northern England and adjoining areas. *Proceedings of the Yorkshire Geological Society*, **44**, 479-496.
- CHADWICK, R.A.1993. Aspects of basin inversion in southern Britain. *Journal of the Geological Society of London*, **150**, 311-322.
- CHADWICK, R. A. 1997. Fault analysis of the Cheshire Basin, NW England. In: MEADOWS, N. S., TRUEBLOOD, S., HARDMAN, M., & COWAN, G. (eds.). *Petroleum geology of the Irish Sea and adjacent areas*. Geological Society, London, Special Publications, **124**, 297-313.
- CHADWICK, R. A. & EVANS, D.J. 1995. The timing and direction of Permo-Triassic extension in southern Britain. In: BOLDY, S. A. R., & HARDMAN, R.F.P. (eds.). *Permian and Triassic rifting in NW Europe*. Geological Society, London, Special Publications, **91**, 161-192.
- CHADWICK, R. A., EVANS, D. J. & HOLLIDAY, D. W. 1993. The Maryport Fault: the post-Caledonian tectonic history of southern Britain in microcosm. *Journal of the Geological Society of London*, **150**, 247-250.
- CHADWICK, R.A., HOLLIDAY, D.W., HOLLOWAY, S. & HULBERT, A.G. 1995. *The Northumberland-Solway basin and adjacent areas*. Subsurface memoir of the British Geological Survey.
- CHADWICK, R.A., JACKSON, D.I., BARNES, R.P., KIMBELL, G.S., JOHNSON, H., CHIVERRELL, R.C., THOMAS, G.S.P., JONES, N.S., RILEY, N.J., PICKETT, E.A., YOUNG, B., HOLLIDAY, D.W., BALL, D.F., MOLYNEUX, S.G., LONG, D., POWER, G.M., & ROBERTS, D.H. 2001. The geology of the Isle of Man and its offshore area. *British Geological Survey Research Report*, **RR/01/06**.
- CHEW, D.M. & STRACHAN, R.A. 2014. The Laurentian Caledonides of Scotland and Ireland. In: CORFU, F., GASSER, D.Q. & CHEW, D.M. (eds). New perspectives of the Caledonides of Scandinavia and Related Areas. Geological Society, London, Special Publications, **390**, 45-91.

- COLLINSON, J. 1988. Controls on Namurian sedimentation in the Central Province basins of northern England. In: BESLY, B. & KELLING, G. *Sedimentation in a synorogenic basin complex: the Upper Carboniferous of northwest Europe*. Blackie, Glasgow and London, 200-221.
- COLTER, V. S. & BARR, K.W. 1975. Recent developments in the geology of the Irish Sea and Cheshire basins. In: WOODLAND, A.W. (ed.). *Petroleum and the Continental Shelf of North West Europe. Volume 1: Geology*. Applied Science Publishers, London, 61-75.
- COLTER, V. S. 1997. The East Irish Sea Basin – from caterpillar to butterfly, a thirty-year metamorphosis. In: MEADOWS, N.S., TRUEBLOOD, S.P., HARDMAN, M. & COWAN, G. (eds.), *Petroleum Geology of the Irish Sea and Adjacent Areas*. Geological Society, London, Special Publications, **124**, 1-10.
- COPE, J. C. W. 1994. A latest Cretaceous hotspot and the southeasterly tilt of Britain. *Journal of the Geological Society of London*, **151**, 905-908.
- COPE, J. C. W. 1997. The Mesozoic and Tertiary history of the Irish Sea. In: MEADOWS, N.S., TRUEBLOOD, S. P., HARDMAN, M., & COWAN, G. (eds.). *Petroleum geology of the Irish Sea and adjacent areas*. Geological Society, London, Special Publications, **124**, 47-59.
- COPE, J.C.W., INGHAM, J.K. & RAWSON, P.F. 1992. *Atlas of palaeogeography and lithofacies*. Geological Society, London, Memoir, **13**.
- CORCORAN, D. & CLAYTON, G. 1999. Interpretation of vitrinite reflectance profiles in the Central Irish Sea area: implications for the timing of organic maturation. *Journal of Petroleum Geology*, **22**, 261-286.
- CORFIELD, S.M., GAWTHORPE, R.L., GAGE, M., FRASER, A.J. & BESLY, B.M. 1996. Inversion tectonics of the Variscan foreland of the British Isles. *Journal of the Geological Society, London*, **153**, 17-32.
- COWAN, G. & BRADNEY, J. 1997. Regional diagenetic controls on reservoir properties in the Millom accumulation: implications for field development. In: MEADOWS, N.S., TRUEBLOOD, S.P., HARDMAN, M. & COWAN, G. (eds.), *Petroleum Geology of the Irish Sea and Adjacent Areas*. Geological Society, London, Special Publications, **124**, 373-386.
- COWAN, G., BURLEY, S., HOEY, N., HOLLOWAY, P., BERMINGHAM, P., BEVERIDGE, N., HAMBORG, M., & SYLTA, Ø., 1999. Oil and gas migration in the Sherwood Sandstone of the East Irish Sea Basin. In: FLEET, A. J. & BOLDY, S. A. R. (eds.) *Petroleum Geology of northwest Europe: Proceedings of the 5th Conference*, Geological Society, London, 383-398.
- COWARD, M. P. 1993. The effect of Late Caledonian and Variscan continental escape tectonics on basement structure, Paleozoic basin kinematics and subsequent Mesozoic basin development in NW Europe. In: PARKER, J. R. (ed.) *Petroleum geology of Northwest Europe: Proceedings of the 4th Conference*. The Geological Society, London, 1095-1108.
- COWARD, M. P. 1995. Structural and tectonic setting of the Permo-Triassic basins of northwest Europe. In: BOLDY, S. A. R., & HARDMAN, R. F. P. (eds.). *Permian and Triassic rifting in northwest Europe*. Geological Society, London, Special Publications, **91**, 7-40.
- CRAIG, J., GLUYAS, J., LAING, C. & SCHOFIELD, P. 2013. Hardstoft – Britain's First Oil Field. *Oil Industry History*, **14**, 97-116.

- DE PAOLA, N., HOLDSWORTH, R. E., McCAFFREY, K. J., & BARCHI, M. R. 2005. Partitioned transtension: an alternative to basin inversion models. *Journal of Structural Geology*, **27**, 607-625.
- DEAN, M. T., BROWNE, M. A. E., WATERS, C. N., & POWELL, J. H. 2011. A lithostratigraphical framework for the Carboniferous successions of northern Great Britain (onshore) *British Geological Survey Research Report*, **RR/10/07**, 165pp.
- DICKSON, J. A. D, FORD, T. D., & SWIFT, A. 1987. The stratigraphy of the Carboniferous rocks around Castletown, Isle of Man. *Proceedings of the Yorkshire Geological Society*, **46**, 203–229.
- EASTWOOD, T., DIXON, E.E.L., HOLLINGWORTH, S.E. & SMITH, B. 1931. *The geology of the Whitehaven and Workington district*. Memoir of the Geological Survey of Great Britain, Sheet 28 (England & Wales).
- ENGLAND, R. W. & SOPER, N.J. 1997. Lower crustal structure of the East Irish Sea from deep seismic reflection data. In: MEADOWS, N.S., TRUEBLOOD, S.P., HARDMAN, M. & COWAN, G. (eds.), *Petroleum Geology of the Irish Sea and Adjacent Areas*. Geological Society, London, Special Publications, **124**, 61-72.
- FALCON, N. L. & KENT, P. E. 1960. Geological results of petroleum exploration in Britain 1945-1957. Geological Society, London, Memoir **2**.
- FAURE, M. 1995. Late orogenic Carboniferous extensions in the Variscan French Massif Central. *Tectonics*, **14**, 132-153.
- FLOODPAGE, J., NEWMAN, P. & WHITE, J. 2001. Hydrocarbon prospectivity in the Irish Sea area: insights from recent exploration of the Central Irish Sea, Peel and Solway basins. In: SHANNON, P. M., HAUGHTON, P. D. W. & CORCORAN, D. V. (eds.). *The Petroleum Exploration of Ireland's Offshore Basins*. Geological Society, London, Special Publications, **188**, 107-134.
- FRASER A J. & GAWTHORPE R L. 2003. An atlas of Carboniferous basin evolution in northern England. Geological Society, London, Memoir **28**.
- FRASER A J., NASH, D.F., STEELE, R.P. & EBDON, C.C. 1990. A regional assessment of the intra-Carboniferous play of northern England. In: BROOKS, J. (ed.). *Classic Petroleum Provinces*. Geological Society, London, Special Publications, **50**, 417-440.
- GÉLARD, J. -P., CASTAING, C., BONIJOLY, D., & GROLIER, J. 1986. Structure et dynamique de quelques bassins houillers limniques du Massif Central. *Memoire Société Géologique de France*, **149**, 576-72.
- GENT. C. M. A. 2016. Maturity modelling of well 110/07b-6. *British Geological Survey Commissioned Report*, **CR/16/043**.
- GEOCHEM LABORATORIES LIMITED, 1988. Prepared for Kelt UK Ltd, London. Geochemical Evaluation and Correlation Study Morecambe Bay 110/7b-6 Well. (*110_07b_6_rep_GEOL_CHEM_105249616.pdf* released on CDA).

- GIBBONS, W. 1987. The Menai Strait fault system: an early Caledonian terrane boundary in North Wales. *Geology* **15**, 744-747.
- GILES, M.R., & INDRELID, S.L. 1998. Divining burial and thermal histories from indicator data: application and limitations. *In: VAN DEN HAUTE, P. & DE CORTE, F. (eds.) Advances in Fission Track Geochronology*. Kluwer Academic Publishers, Dordrecht, 115-150.
- GREEN, P. F., DUDDY, I. R. & BRAY, R. J. 1997. Variation in thermal history styles around the Irish Sea and adjacent areas: implications for hydrocarbon occurrence and tectonic evolution. *In: MEADOWS, N., TRUEBLOOD, S., HARDMAN, M. & COWAN, G. (eds.) Petroleum Geology of the Irish Sea and Adjacent Areas*. Geological Society, London, Special Publications, **124**, 73-93.
- GROLIER, J. 1971. Le tectonique du socle hercynien dans le Massif Central. *In: JUNG, J. (Ed.) Symposium.: Géologie, géomorphologie et structure profonde du Massif Central français*. (Clermont-Ferrand: Plein Air Service), 215-260.
- HAIG, D.B., PICKERING, S.C. & PROBERT, R. 1997. The Lennox oil and gas Field. *In: MEADOWS, N.S., TRUEBLOOD, S.P., HARDMAN, M. & COWAN, G. (eds.) Petroleum Geology of the Irish Sea and Adjacent Areas*. Geological Society, London, Special Publications, **124**, 417-436.
- HALLETT, D., DURANT, G.P. & FARROW, G.E. 1985. Oil exploration and production in Scotland. *Scottish Journal of Geology*, **21**, 547-570.
- HANNIS, S. 2016. Reservoir evaluation of 8 wells in the Palaeozoic of the Irish Sea: Petrophysical interpretations of clay volume, porosity and permeability estimations. *British Geological Survey Commissioned Report*, **CR/16/042**.
- HARDMAN, M., BUCHANAN, J., HERRINGTON, P. & CARR, A. 1993. Geochemical modelling of the East Irish Sea Basin: its influence on predicting hydrocarbon type and quality. *In: PARKER, J. R. (ed.) Petroleum Geology of Northwest Europe: Proceedings of the 4th Conference*, Geological Society, London, 809-821.
- HILLIER, R.D. & WILLIAMS, B.P.J. 2006. The alluvial Old Red Sandstone: fluvial basins. Chapter 8 Geological Society, London, 809-821. *In: BRENCHLEY, P.J. & RAWSON, P.F. (eds.) 2006. The Geology of England and Wales*. Second Edition. Geological Society, London, 103-129.
- JACKSON, D.I., JACKSON, A.A., EVANS, D., WINGFIELD, R.T.R., BARNES, R.P. & ARTHUR, M.J. 1995. United Kingdom offshore regional report: the geology of the Irish Sea. HMSO, London.
- JACKSON, D.I. & JOHNSON, H. 1996. *Lithostratigraphic nomenclature of the Triassic, Permian and Carboniferous of the UK offshore East Irish Sea Basin*. (Nottingham: British Geological Survey).
- JACKSON, D.I., JOHNSON, H. & SMITH, N.J.P. 1997. Stratigraphical relationships and a revised lithostratigraphical nomenclature for the Carboniferous, Permian and Triassic rocks of the offshore East Irish Sea Basin. *In: MEADOWS, N.S., TRUEBLOOD, S.P., HARDMAN, M. & COWAN, G. (eds.) Petroleum Geology of the Irish Sea and Adjacent Areas*. Geological Society, London, Special Publications, **124**, 11-32.
- JACKSON, D.I., JONES, N.S., & WATERS, C.N. 2011. Chapter 16: Irish Sea (including Kish Bank). *In: WATERS, C.N., SOMERVILLE, I.D., JONES, N.S., CLEAL, C.J., COLLINSON, J.D., WATERS, R.A., BESLY, B.M., DEAN, M.T., STEPHENSON, M.H., DAVIES, J.R., FRESHNEY, E.C.,*

- JACKSON, D.I., MITCHELL, W.I., POWELL, J.H., BARCLAY, W.J., BROWNE, M.A.E., LEVERIDGE, B.E., LONG, S.L., & MCLEAN, D. (eds). *A Revised Correlation of Carboniferous Rocks in the British Isles*. Geological Society, London, Special Reports, **26**, 110-116.
- JACKSON, D I, & MULHOLLAND, P. 1993. Tectonic and stratigraphical aspects of the East Irish Sea Basin and adjacent areas: contrasts in their post-Carboniferous structural styles. *In: PARKER, J R (ed.). Petroleum geology of northwest Europe: Proceedings of the 4th Conference*. Geological Society, London, 791-808.
- JACKSON, D.I., MULHOLLAND, P., JONES, S.M. & WARRINGTON, G. 1987. The geological framework of the East Irish Sea Basin. *In: BROOKS J. & GLENNIE, K. (ed.) Petroleum Geology of North West Europe*, 191-203. Graham and Trotman, London.
- JENNER, J.K. 1981. The structure and stratigraphy of the Kish Bank Basin. *In: ILLING, L.V. & HOBSON, G.D. (eds). Petroleum Geology of the Continental Shelf of North West Europe*. Heyden, London.
- JONES, N. S., HOLLIDAY, D. W. & McKERVEY, J. A. 2011. Warwickshire Group (Pennsylvanian) red-beds of the Canonbie Coalfield, England-Scotland border, and their regional palaeogeographical implications. *Geological Magazine*, **148**, 50–77
- KENT, P. E. 1978. Subsidence and uplift in East Yorkshire and Lincolnshire: a double inversion. *Proceedings of the Yorkshire Geological Society*, **42**, 505-524.
- KENT, P. E. 1985. UK onshore oil exploration, 1930-1964. *Marine and Petroleum Geology*, **2**, 56-64.
- KIMBELL, G. S. & QUIRK, D. G. 1999. Crustal magnetic structure of the Irish Sea region: evidence for a major basement boundary beneath the Isle of Man. 227-238. *In: WOODCOCK, N. H., QUIRK, D. G., FITCHES, W. R. & BARNES, R. P. (eds.). In sight of the suture: the geology of the Isle of Man in its Iapetus Ocean context*. Geological Society, London, Special Publications, **160**, 227-238.
- KIRBY, G. A., BAILY, H. E., CHADWICK, R. A., EVANS, D. J., HOLLIDAY, D. W., HOLLOWAY, S., HULBERT, A. G., PHARAOH, T. C., SMITH, N. J. P., AITKENHEAD, N. & BIRCH, B. 2000. *The structure and evolution of the Craven Basin and adjacent areas*. Subsurface Memoir of the British Geological Survey. (Keyworth, Nottingham: British Geological Survey.) 130pp.
- KIRTON, S. R. & DONATO, J. A. 1985. Some buried Tertiary dykes of Britain and surrounding waters deduced by magnetic modelling and seismic reflection methods. *Journal of the Geological Society of London*, **142**, 1047-1057.
- KNIFE, R. J., COWAN, G., & BALENDRAN, V. S. 1993. The tectonic history of the East Irish Sea Basin with reference to the Morecambe Fields. *In: PARKER, J. R. (ed.). Petroleum geology of northwest Europe: Proceedings of the 4th Conference*. Geological Society, London, 857-866.
- KUPECZ, J.A., ARESTAD, J.F. & BLOTT, J.E. 1996. Integrated study of Mississippian Lodgepole Waulsortian Mounds, Williston Basin, USA. Society of Exploration Geophysicists, SEG-1996-0401.
- LEEDER, M. R. 1982. Upper Palaeozoic basins of the British Isles - Caledonide inheritance versus Hercynian plate margin processes. *Journal of the Geological Society of London*, **139**, 479-491.
- LESLIE, A.G., MILLWARD, D., PHARAOH, T., MONAGHAN, A.A., ARESENIKOS, S., QUINN, M. 2015. Tectonic synthesis and contextual setting for the Central North Sea and adjacent onshore

- areas, 21CXRMPalaeozoic Project. *British Geological Survey Commissioned Report, CR/15/125*. 18pp
- MADDOX, S.J., BLOW, R.A. & O'BRIEN, S.R. 1997. The Geology and hydrocarbon prospectivity of the North Channel Basin. *In: MEADOWS, N.S., TRUEBLOOD, S.P., HARDMAN, M. & COWAN, G. (eds.), Petroleum Geology of the Irish Sea and Adjacent Areas*. Geological Society, London, Special Publications, **124**, 95-111.
- MEADOWS, N.S., TRUEBLOOD, S.P., HARDMAN, M. & COWAN, G. 1997. (eds.), *Petroleum Geology of the Irish Sea and Adjacent Areas*. Geological Society, London, Special Publications, **124**, 447pp.
- MITCHELL, W. I. (ed.). 2004. *The Geology of Northern Ireland-Our Natural Foundation*. Geological Survey of Northern Ireland, Belfast.
- MONAGHAN, A. A. & PRINGLE, M. S. 2014. $^{40}\text{Ar}/^{39}\text{Ar}$ geochronology of Carboniferous-Permian volcanism in the Midland Valley, Scotland. *In: WILSON, M., NEUMANN, E.-R., DAVIES, G.R., TIMMERMANN, M.J., HEEREMANS, M. & LARSEN, B.T. (eds.). Permo-Carboniferous Magmatism and Rifting in Europe*. Geological Society, London, Special Publications, **223**, 219-241.
- MONAGHAN, A. A. 2014. The Carboniferous shales of the Midland Valley of Scotland: geology and resource estimation. *British Geological Survey for Department of Energy and Climate Change, London, UK*.
- NADIN, P A, & KUZNIR, N J. 1995. Palaeocene uplift and Eocene subsidence in the northern North Sea Basin from 2D forward and reverse stratigraphic modelling. *Journal of the Geological Society of London*, **152**, 833-848.
- NEWMAN, P. J. 1999. The geology and hydrocarbon potential of the Peel and Solway Basins, East Irish Sea. *Journal of Petroleum Geology*, **22**, 305-324.
- OLIVER, G.J.H., STONE, P. & BLUCK, B.J. 2002. The Ballantrae Complex and the Southern Uplands Terrane. *In: TREWIN, N.H. (ed). Geology of Scotland*. Fourth Edition. Geological Society, London, 149-166.
- PARNELL, 1997. Fluid migration history in the North Irish Sea-North Channel region. *In: MEADOWS, N.S., TRUEBLOOD, S.P., HARDMAN, M. & COWAN, G. (eds.), Petroleum Geology of the Irish Sea and Adjacent Areas*. Geological Society, London, Special Publications, **124**, 213-228.
- PEACE, G.R. & BESLY, B.M. 1997. End-Carboniferous fold-thrust structures, Oxfordshire, UK: implications for the structural evolution of the late Variscan foreland of south-central England. *Journal of the Geological Society of London*, **154**, 225-237.
- PENN, I., HOLLIDAY, D. W., KIRBY, G. A., KUBALA, M., SOBEY, R. A., MITCHELL, W. I., HARRISON, R. K. & BECKINSALE, R. D. 1983. The Larne No. 2 Borehole: discovery of a new Permian volcanic centre. *Scottish Journal of Geology*, **19**, 333-34
- PHARAOH, T.C., KIRK, K., QUINN, M., SANKEY, M. & MONAGHAN, A.A. 2016a. Seismic Interpretation and generation of depth surfaces for late Palaeozoic strata in the Irish Sea Region. *British Geological Survey Commissioned Report, CR/16/041*. 65pp.

- PHARAOH, T C, WINCHESTER, J A, VERNIERS, J, LASSEN, A, & SEGHEDI, A. 2006. The western accretionary margin of the east European craton: an overview. *In: GEE, D.G. and STEPHENSON, R.A. (Eds). European Lithosphere Dynamics.* Geological Society, London, Memoir **32**, 291-311.
- PHARAOH, T. C., VINCENT, C. J., BENTHAM, M. S., HULBERT, A. G., WATERS, C. N., & SMITH, N. J. 2011. *Structure and evolution of the East Midlands region of the Pennine Basin.* Subsurface memoir of the British Geological Survey. 144pp.
- PHARAOH, T.C., SMITH, N.J.P., KIRK, K., KIMBELL, G.S., GENT, C., QUINN, M., & MONAGHAN, A.A. 2016b. Palaeozoic Petroleum Systems of the Irish Sea. *British Geological Survey Commissioned Report, CR/16/045.* 135pp.
- PHARAOH, T.C., DUSAR, M, GELUK, M., KOCKEL, F., KRAWCZYK, C., KRZYWIEC, P., SCHECK-WENDEROTH, M., THYBO, H., VEJBAEK, O. & VAN WEES, J-D.. 2010. *In: DOORNENBAL, J. H. & STEVENSON, A. G. (eds.). Chapter 3 Tectonic Evolution Petroleum Geological Atlas of the Southern Permian Basin Area.* EAGE Publications b.v., Houten, 25-58.
- PLETSCH, T., APPEL, J., BOTOR, D., CLAYTON, C.J., DUIN, E J T., FABER, E., GORECKI, W., KOMBRINK, H., KOSAKOWSKI, P., KUPER, G., KUS, J., LUTZ, R., MATHIESEN, A., OSTERTAG-HENNING, C., PAPIERNEK, B. & VAN BERGEN, F. 2010. Chapter 12 Petroleum generation and migration. *In: DOORNENBAL, J. C. & STEVENSON, A. G. (eds.). Petroleum Geological Atlas of the Southern Permian Basin Area.* EAGE Publications b.v., Houten, 225-253.
- PROVIDENCE, 2013. *Frontier exploration opportunities Rathlin Trough, offshore Northern Ireland. PROSPEX*, Dec 2013.
- PUCHKOV, V. N. 1997. Structure and geodynamics of the Uralian orogeny. *In: BURG, J. -P., & FORD, M. (eds.). Orogeny Through Time.* Geological Society, London, Special Publications, **121**, 201-236.
- QUINN, M. F. 2008. A geological interpretation of the Larne and Portpatrick sub-basins, offshore Northern Ireland, with an evaluation of an area proposed for gas storage in salt caverns. *British Geological Survey Commissioned Report, CR/08/064.* 77pp. Commercial-in-Confidence.
- QUIRK, D. G., & KIMBELL, G. S. 1997. Structural evolution of the Isle of Man and central part of the Irish Sea. *In: MEADOWS, N. S., TRUEBLOOD, S., HARDMAN, M., & COWAN, G. (eds.). Petroleum Geology of the Irish Sea and adjacent areas.* Geological Society, London, Special Publications, **124**. 135-159.
- QUIRK, D. G., ROY, S., KNOTT, I., REDFERN, J. & HILL, L., 1999. Petroleum geology and future hydrocarbon potential of the Irish Sea. *Journal of Petroleum Geology*, **22**, 243-260.
- RACEY, A. 1999. Palynological and geochemical analysis of Carboniferous borehole and outcrop samples from the Isle of Man. *Journal of Petroleum Geology*, **22**, 349-362.
- RAMSBOTTOM, W. H. C. 1969. Reef distribution in the British Lower Carboniferous. *Nature*, **222**, 765-766.
- RAMSBOTTOM, W. H. C., CALVER, M.A., EAGAR, R.M.C., HODSON, F., HOLLIDAY, D.W., STUBBLEFIELD, C.J., & WILSON, R.B. 1978. *A Correlation of Silesian Rocks in the British Isles.* Geological Society, London, Special Reports **10**.

- READ, W.A., BROWNE, M.A., STEPHENSON, D. & UPTON, B.G.J. Carboniferous. Chapter 9 In: TREWIN, N.H. (ed). *Geology of Scotland*. Fourth Edition. Geological Society, London, 149-166.
- REAY, D.M. 2004. Oil and Gas. In: MITCHELL, W.I. (ED.). *The Geology of Northern Ireland-Our Natural Foundation*. Geological Survey of Northern Ireland, Belfast. ISBN 0-85272-454-3. 273-290
- REAY, D.M. 2012. *Geology and Gas in Northern Ireland*. Future of natural gas seminar. Dundalk, Ireland. March 2012.
- SCHECK-WENDEROTH, M., KRZYWIEC, P., ZÜHLKE, R., MAYSTRENKO, Y. & FROITZHEIM. 2008. Permian to Cretaceous tectonics. In: McCANN, T. (ed.). *The Geology of Central Europe. Volume 2: Mesozoic and Cenozoic*. Geological Society, London, 999-1030.
- SHELTON, R. 1997. Tectonic evolution of the Larne Basin. In: MEADOWS, N.S., TRUEBLOOD, S.P., HARDMAN, M. & COWAN, G. (eds.), *Petroleum Geology of the Irish Sea and Adjacent Areas*. Geological Society, London, Special Publications, **124**, 113-134.
- SMITH, M., ROBERTSON, S. & ROLLIN, K.E. 1999. Rift basin architecture and stratigraphical implications for basement-cover relationships in the Neoproterozoic Grampian Group of the Scottish Caledonides. *Journal of the Geological Society, London*, 156, 1163-1173.
- SMITH, N. J. P. (Compiler) 1985. *Map 1: Pre-Permian Geology of the United Kingdom (South)*. 1:1,000,000 scale. British Geological Survey, Nottingham.
- SMITH, N. J. P. 1999. Gas seepage: shrines, curiosities and hazards. *Earthwise*, **14**, 9. British Geological Survey, Nottingham.
- SMITH, N. J. P. (in prep.). *The UK's unconformity maps used for assessing basin configuration and in support of hydrocarbon prospectivity*. Conference at Geological Society, May 26-27, 2016.
- SMITH, N. J. P., CHADWICK, R. A., WARRINGTON, G., KIRBY, G. A. & JONES, D. 1995. The hydrocarbon prospectivity of the Cheshire Basin and surrounding areas. *BGS Technical Report WA/94/95C*. 37pp.
- SMITH, N. J. P., KIRBY, G. A. & PHARAOH, T. C. 2005. *Structure and evolution of the south-west Pennine Basin and adjacent area*. Subsurface Memoir of the British Geological Survey. (Keyworth, Nottingham: British Geological Survey.)
- STUART, I.A. 1993. The geology of the North Morecambe Gas Field, East Irish Sea Basin. In: PARKER, J. R. (ed.). *Petroleum Geology of Northwest Europe: Proceedings of the 4th Conference*. Geological Society, London, 883-895.
- STUART, I. A. & COWAN, G. 1991. The south Morecambe Field, blocks 110/2a, 110/3a, 110/8a, UK East Irish Sea. In: ABBOTTS, I. L. (ed.). *United Kingdom Oil and Gas Fields, 25 Years Commemorative Volume*. Geological Society, London, Memoir **14**, 527-541.
- SUESS, E. 1904. *The Face of the Earth*. Clarendon Press, Oxford.
- THOMPSON, J. & MEADOWS, N.S. 1997. In: MEADOWS, N.S., TRUEBLOOD, S.P., HARDMAN, M. & COWAN, G. (eds.), *Petroleum Geology of the Irish Sea and Adjacent Areas*. Geological Society, London, Special Publications, **124**, 237-252.

- TIMMERMAN, M.J. 2004. Timing, geodynamic setting and character of Permo-Carboniferous magmatism in the foreland of the Variscan Orogen, NW Europe. *In: WILSON, M., NEUMANN, E.-R., DAVIES, G.R., TIMMERMANN, M.J., HEEREMANS, M. & LARSEN, B.T. (eds.). Permo-Carboniferous Magmatism and Rifting in Europe.* Geological Society, London, Special Publications, **223**, 219-241.
- TREWIN, N.H. & THIRLWALL, M.F. 2002. Old Red Sandstone. Chapter 8. *In: TREWIN, N.H. (ed). Geology of Scotland.* Fourth Edition. Geological Society, London, 149-166.
- TROTTER, F. M. 1954. Reddened beds in the Coal Measures of Lancashire. *Bulletin of the Geological Survey*, **5**, 61-80.
- UNDERHILL, J. R. 2003. The tectonic and stratigraphic framework of the United Kingdom's oil and gas fields. In GLUYAS, J. G. & HICHENS, H. M. (eds.). *United Kingdom Oil and Gas Fields, Commemorative Millennium Volume.* Geological Society, London, Memoir **20**, 17-59.
- UNDERHILL, J. R., MONAGHAN, A. A. & BROWNE, M. A. E. 2008. Controls on structural styles, basin development and petroleum prospectivity in the Midland Valley of Scotland. *Journal of Marine and Petroleum Geology*, **25**, 1000-1022
- VAN HOORN, B. 1987. Structural evolution, timing and tectonic style of the Sole Pit inversion. *Tectonophysics*, **137**, 239-284.
- VANE, C. H., UGUNA, C., KIM, A. W. & MONAGHAN, A. A., 2016. Organic Geochemistry of Palaeozoic Source Rocks of the Irish Sea, UK. British Geological Survey. *Commissioned Report. CR/16/044.*
- WAKEFIELD, O., WATERS, C.N., & SMITH, N.J.P. 2016. Carboniferous stratigraphical correlation and interpretation in the Irish Sea. *British Geological Survey Commissioned Report, CR/16/040.* 81pp.
- WALKDEN, G. M. & DAVIES, J. R. 1983. Polyphase erosion of subaerial omission surfaces in the late Dinantian of Anglesey. *Sedimentology*, **30**, 861-878.
- WARD, J. 1997. Early Dinantian evaporites of the Easton-1 well, Solway basin, onshore, Cumbria, England. *In: MEADOWS, N.S., TRUEBLOOD, S.P., HARDMAN, M. & COWAN, G. (eds.), Petroleum Geology of the Irish Sea and adjacent areas.* Geological Society, London, Special Publications, **124**, 277-296.
- WARRINGTON, G. 1997. The Penarth Group-Lias Group succession (Late Triassic-Early Jurassic) in the East Irish Sea Basin and neighbouring areas: a stratigraphical review. *In: MEADOWS, N.S., TRUEBLOOD, S.P., HARDMAN, M. & COWAN, G. (eds.), Petroleum Geology of the Irish Sea and Adjacent Areas.* Geological Society, London, Special Publications, **124**, 33-46.
- WATERS, C. N. & CONDON, D. J. 2012. Nature and timing of Late Mississippian to Mid-Pennsylvanian glacio-eustatic sea-level changes of the Pennine Basin, UK. *Journal of the Geological Society*, **169**, 37-51.
- WATERS, C. N., SOMERVILLE, I. D., JONES, N. S., CLEAL, C. J., COLLINSON, J. D., WATERS, R. A., BESLY, B. M., DEAN, M. T., STEPHENSON, M. H., DAVIES, J. R., FRESHNEY, E. C., JACKSON, D. I., MITCHELL, W. I., POWELL, J. H., BARCLAY, W. J., BROWNE, M. A. E., LEVERIDGE, B.

- E., LONG, S. L. & MCCLEAN, D. (EDS.). 2011. *A revised correlation of Carboniferous rocks in the British Isles*. Geological Society, London, Special Reports, **26**.
- WHITE, R. S. 1988. A hot-spot model for early Cenozoic volcanism in the North Atlantic. *In*: PARSON, L. M., & MORTON, A. C. (eds.). *Early Cenozoic volcanism and the opening of the North Atlantic*. Geological Society, London, Special Publications, **39**, 3-13.
- WHITTAKER, A., 1985 Atlas of Onshore Sedimentary basins. Blackie/British Geological Survey
- WOOD, I. 2014. UKCS Maximising Recovery Review: Final Report. HMSO; London.
- WOODCOCK, N.H. & SOPER, N.J. 2006. The Acadian Orogeny: The mid-Devonian phase of deformation that formed slate belts in England and Wales. *In*: BRENCHELY, P.J. & RAWSON, P.F. (eds) 2006. *The Geology of England and Wales*. Second Edition. Geological Society, London, 103-129.
- WOODWARD, K. & CURTIS, C. D. 1987. Predictive modelling of the distribution of production constraining illites - Morecambe Gas Field, Irish Sea, Offshore UK. *In*: BROOKS, J. & GLENNIE, K. (eds.). *Petroleum Geology of North West Europe*. Graham & Trotman, London, 205-215.
- YALIZ, A. M. 1997. The Douglas Oil Field. *In*: MEADOWS, N. S., TRUEBLOOD, S. P., HARDMAN, M. & COWAN, G. (eds.), *Petroleum Geology of the Irish Sea and Adjacent Areas*. Geological Society, London, Special Publications, **124**, 399-416.
- YALIZ, A. & TAYLOR, P. 2003. The Hamilton and Hamilton North Gas Fields, Block 110/13a, East Irish Sea. *In*: GLUYAS, J. G. & HITCHENS, H. M. (eds.) *United Kingdom Oil and Gas Fields, Commemorative Millennium Volume*. Geological Society, London, Memoir **20**, 77-86.
- ZIEGLER, P. A. 1990. Geological Atlas of Western and Central Europe. Second Edition. Elsevier for Shell Internationale Petroleum Maatschappij B. V., Amsterdam.
- ZONENSHAIN, L.P., KORINEVSKY, V. G., KAZMIN, V. G. , PECHERSKY, D.M., KHAIN, V. V., & MATEVEENKOV, V. V. 1984. Plate tectonic model of the south Urals development. *Tectonophysics*, **109**, 95-135.

Figure captions

Fig. 1. Key data evaluated during the study (2D seismic, black; 3D seismic outline, grey; wells proving Carboniferous strata, black dot; wells used in the petrophysical study, black square).

Fig. 2. Key Mississippian structural elements of the greater Irish Sea province. Incorporates information from Maddox *et al.* (1997), Parnell (1997) and Shelton (1997). Location of Permo-Triassic basinal features (for reference purposes) in red: BB, Berw Basin; CP, Conwy Platform; DP, Deemster Platform; EB, Eubonia Basin; ED, East Deemster Basin; GB, Gogarth Basin; GC, Godred Croven Basin; KB, Keys Basin; LB, Lagman Basin; MF, Manx-Furness Ridge; NC, North Channel Basin; OP, Ogham Platform; PB, Peel Basin; Q109S, Quadrant 109 Syncline; SB, Solway Basin; TB, Tynwald Basin; WD, West Deemster Basin. The basin names used are those of the Permo-Triassic EISB and contemporary basins, following Jackson & Mulholland (1993) and BGS (1994), rather than those of the Carboniferous elements newly named in this paper. Location of sections depicted in later figures: red line, seismic profiles (Fig. 3); green line, synoptic diagrams (Figs. 4, 5); black line, well transects (Fig. 9).

Fig. 3. Seismic reflection data. Locations are shown in Figs. 2 and 6. N.B. vertical scales in s TWTT.

a. Migrated seismic reflection line NW-SE across Quadrant 109: JEBSCO JS-MANX-138. Includes content supplied by IHS Global Limited. Copyright © IHS Global Limited (2016). All rights reserved. Note the considerable thickness of Carboniferous strata in the Eubonia Tilt-block, here exceeding 2.5 s TWTT; brighter reflectivity towards top of tilt-block below Intra-Visean unconformity possibly reflecting reefal development; and in the south, a northward-vergent anticline-thrust inversion couple, defining the northern edge of the Môn-Deemster Basin. The presence of Warwickshire Group strata is inferred from seismostratigraphic principles and has not yet been confirmed by drilling.

b. Arbitrary NNW-SSE line through the migrated 3D TerraCube® dataset, supplied courtesy of CGG GeoSpec. Note the presence of a series of inversion anticlines (Môn-Deemster Foldbelt) in the Carboniferous sequence, associated with thrusts (fault-plane reflections) which penetrate into the Caledonian basement. A less steeply dipping detachment is present at depth. The Bowland Shale Formation is inferred to occupy a rather transparent zone, sandwiched between more reflective Carboniferous Limestone Group (below) and Millstone Grit Group (above). The mildly deviated well 110/07b-6 proved 450 m of Bowland Shale Formation before terminating in strata of Pendleian age (unbottomed). Westphalian strata have been almost completely eroded following strong inversion during the earliest Variscan phase. Inversion anticlines of this generation were reactivated 'posthumously' by further compression during the Alpine Orogeny in Miocene time, producing more gentle anticlines in the Permo-Triassic cover, including the traps in the Ormskirk Sandstone Formation (Top SSG pick) hosting the Conwy, Douglas and other fields.

Fig. 4. Synoptic diagrams ('cartoons') to illustrate principal elements of the hydrocarbon system of the greater Irish Sea province. Locations are shown in Figs. 2 and 6. N.B. vertical scales in s TWTT. The basin names used are principally those of the Permo-Triassic EISB and contemporary basins, rather than those of the Carboniferous elements newly named here:

a. Principal elements of the hydrocarbon system in the Eubonia Basin and Q109 Arch. Transect is parallel to Fig. 3a and further east, into the Eubonia Basin.

b. Principal elements of the EISB from the Lagman Fault (north) to the Welsh margin (south). The northern part crosses from the Ogham Platform, to the Lagman and Keys basins, where Westphalian strata are almost completely removed, the West Deemster Basin and Deemster Platform. Note

thickening of the Bowland Shale Formation beneath Deemster Platform, associated with the offshore extension of the Bowland Basin. The southern part crosses the Môn-Deemster Foldbelt and is virtually colinear with Fig. 3b.

c. Principal elements of the hydrocarbon system in the Peel Basin. Note that fault displacements appear to be largely of post-Permian age, indicating little if any syn-depositional thickening across the Visean carbonate platform. Post-Visean strata were only preserved on the Manx margin.

Fig. 5. Synoptic diagrams ('cartoons') to illustrate principal elements of the hydrocarbon system of the greater Irish Sea province. Locations are shown in Figs. 2 and 6. N.B. vertical scales in s TWTT. The basin names used are principally those of the Permo-Triassic EISB and contemporary basins, rather than those of the Carboniferous elements newly named here:

a. Principal elements of the hydrocarbon system in the eastern part of the Solway Firth Basin. Note the preservation of late Westphalian Warwickshire Group (Whitehaven Sandstone Formation) in the Cumbrian Coalfield adjacent to the Maryport Fault, and the axis of Alpine inversion significantly offset from the Variscan one. The Visean strata here are Border Group and Yoredale facies, with uncertain source potential.

b. Principal elements of the hydrocarbon system in the northern part of the EISB. The WSW-ENE transect crosses Variscan second phase inversion structures obliquely in the Ogham Inlier, western Keys Basin and the Cumbrian margin.

c. Principal elements of the hydrocarbon system in the southern part of the EISB. The W-E transect is located parallel to the southern edge of the Môn-Deemster Foldbelt, crossing some of the Variscan first inversion phase structures obliquely. N-S trending inversion structures of the second Variscan phase at the margins of the East Deemster Basin and on the Formby Platform are crossed obliquely. Note the excision of Westphalian strata on these inversion systems. Modified from Yaliz (1997; Figure 4).

Fig.6. Pre-Permian subcrop map showing key Variscan inversion structures (after Pharaoh et al. 2016b). Variscan inversion structures in Ogham Platform after Quirk & Kimbell (1997). Abbreviated structure names: DP, Deemster Platform; EDB, East Deemster Western Boundary Fault; FPF, Formby Point Fault; OP, Ogham Platform; RE, Ribble Estuary Inlier. Location of sections depicted in other figures: red line, seismic profiles (Fig. 3); green line, synoptic diagrams (Figs. 4, 5); black line, well transects (Fig. 9). Hydrocarbon fields from OGA website:

<http://data.ogauthority.opendata.arcgis.com/datasets/>

Fig.7. Petroleum system elements in a north-south transect across the central part of the region

Fig.8. Pendleian palaeogeography showing the Bowland Shale source rock distribution and lateral variation with Millstone Grit facies (from Wakefield et al. 2016).

Fig. 9. Well transects (from Wakefield et al. 2016). Locations are shown in Figs. 2 and 6. a. N-S transect across the EISB from the Lagman Basin to Rhuddlan, onshore North Wales. Note the truncation of the Warwickshire Group north of Point of Ayr and condensation of the underlying Westphalian strata, southward onto the Cambrian margin. Also note the variation in the thickness of the Appleby Group. b. W-E transect across the centre of the EISB from 109/5-1 in the Eubonia Basin to Roosecote, onshore north Cumbria.

Fig.10. Seismic structure map in depth (metres sub-sea level) for the Intra-Namurian pick, equated with the base of the Millstone Grit Group. Location of abbreviated Permo-Triassic basinal features (for reference purposes), refer to key to Figure 2.

Fig.11. A summary of the available geochemical data for Bowland Shale Formation lithologies in well 110/07b-6 and 110/02b-10. Data sourced from released legacy reports. Note that no Oxygen Index data are available for well 110/07b-6, so the data in the Pseudo-Van Krevelen Plot (Figure 11b) is from well 110/02b-10 (Millstone Grit and Pennine Coal Measures groups).

Fig.12. Modelled burial history for 110/07b- 6 showing that the Bowland Shale source rock entered the main gas generation window in the late Cretaceous-early Cenozoic. The well terminates within the Bowland Shale Formation.

Fig.13. Cross plot of core porosity and permeability for East Irish Sea Basin samples. For key to abbreviations see Table 1, except for PLC, Pennine Lower Coal Measures and PMCM, Pennine Middle Coal Measures.

Table 1. Synthesis of petrophysical results by formation (from Hannis, 2016). NTG = Net reservoir thickness to gross formation thickness. Porosity and net-to-gross are expressed as a fraction. Minimum porosity in the log-derived porosity range is 0.05, the net reservoir porosity cut-off value. Permeability figures are in mD. Core porosity and permeability data are synthesised from legacy reports.

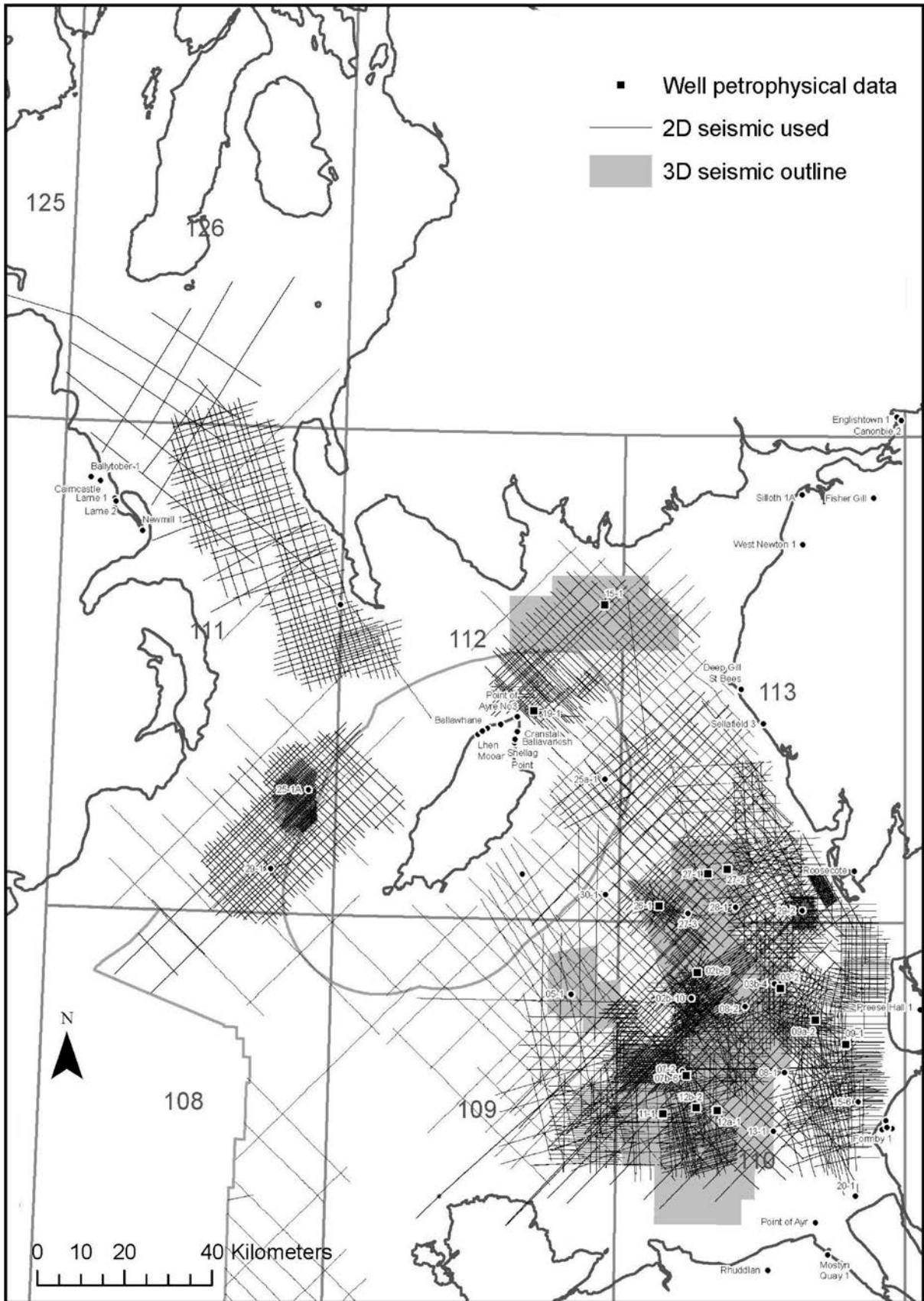


Fig. 1

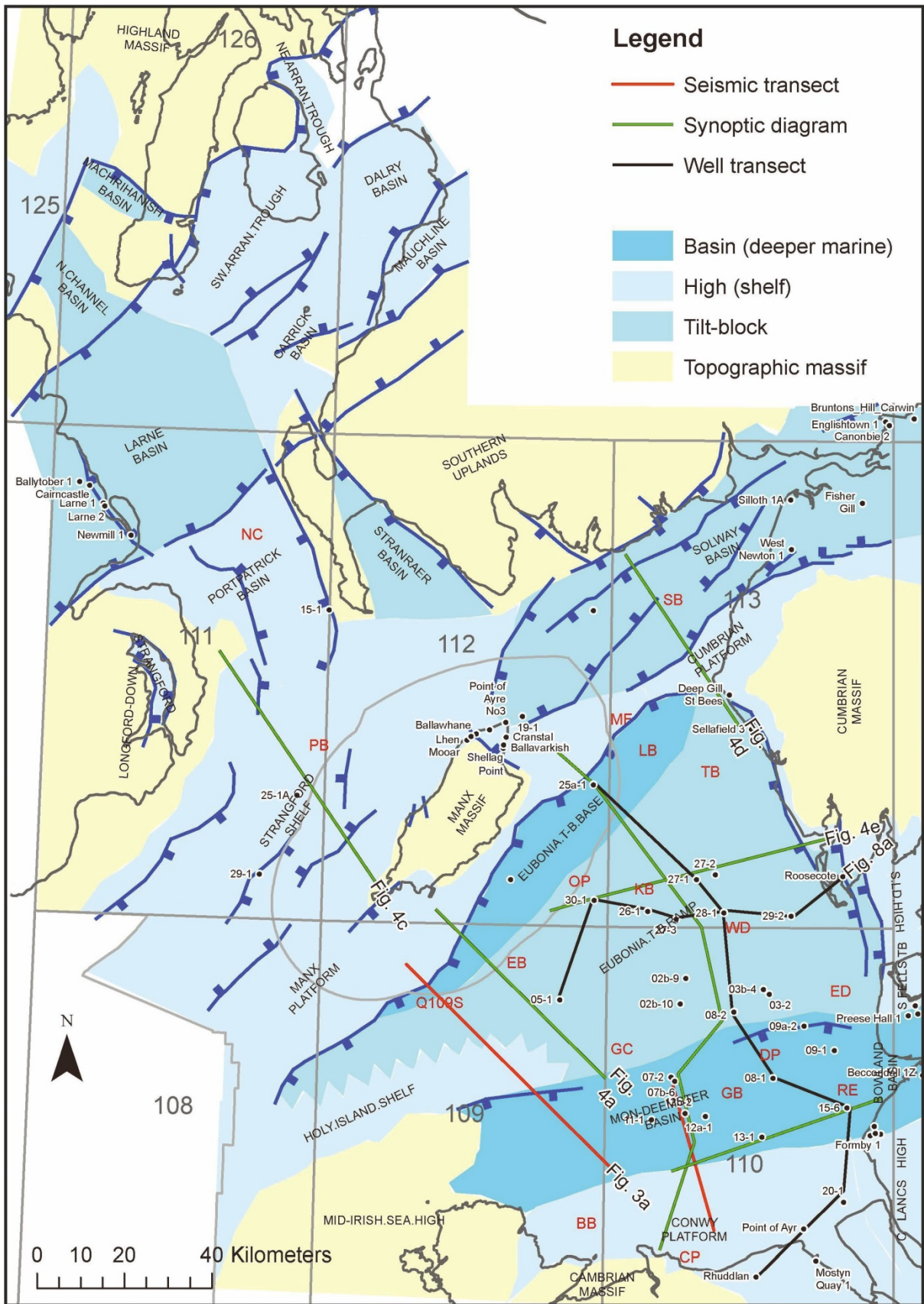


Fig. 2

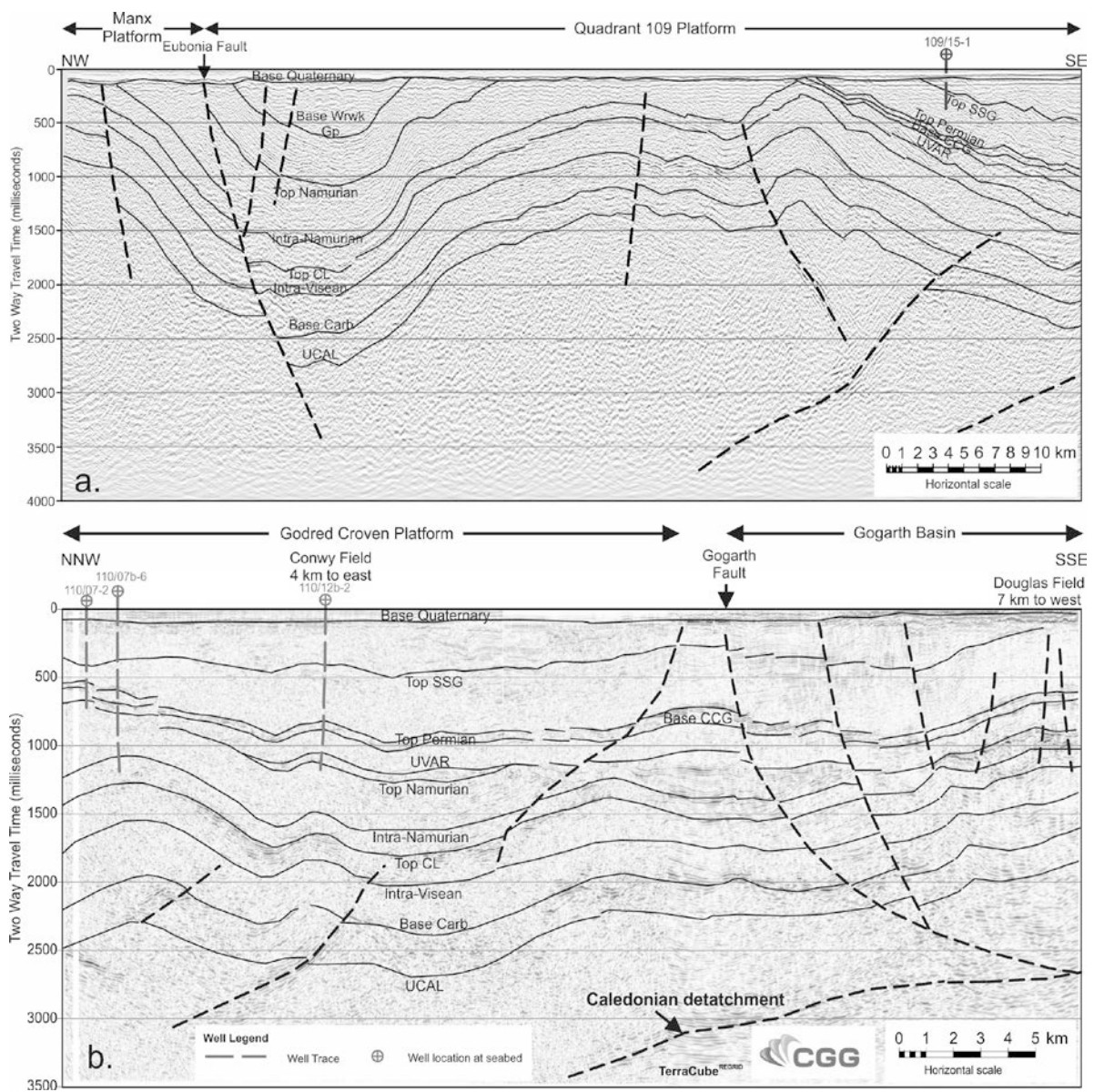


Fig. 3 a, b

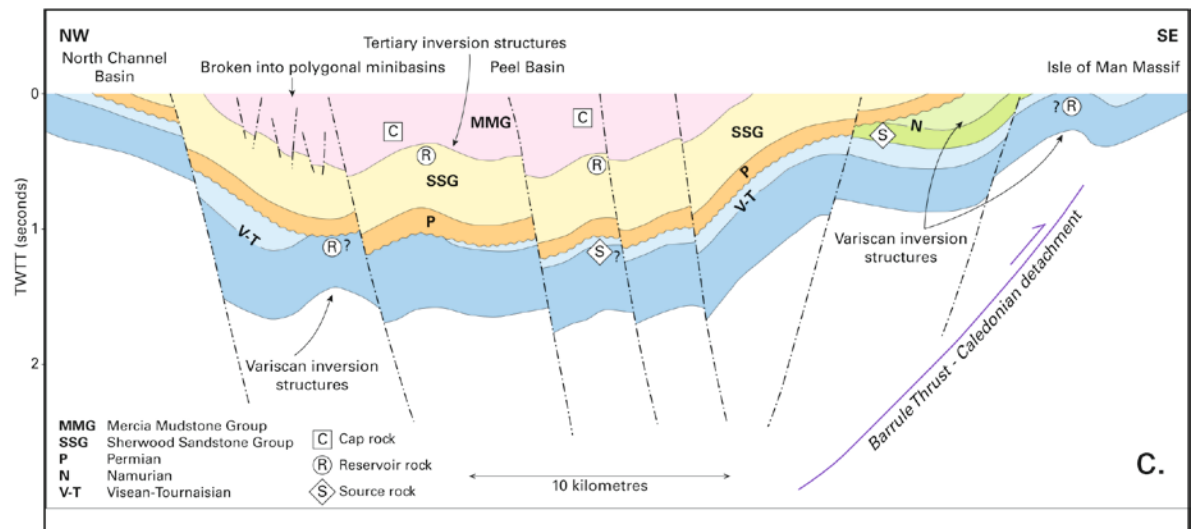
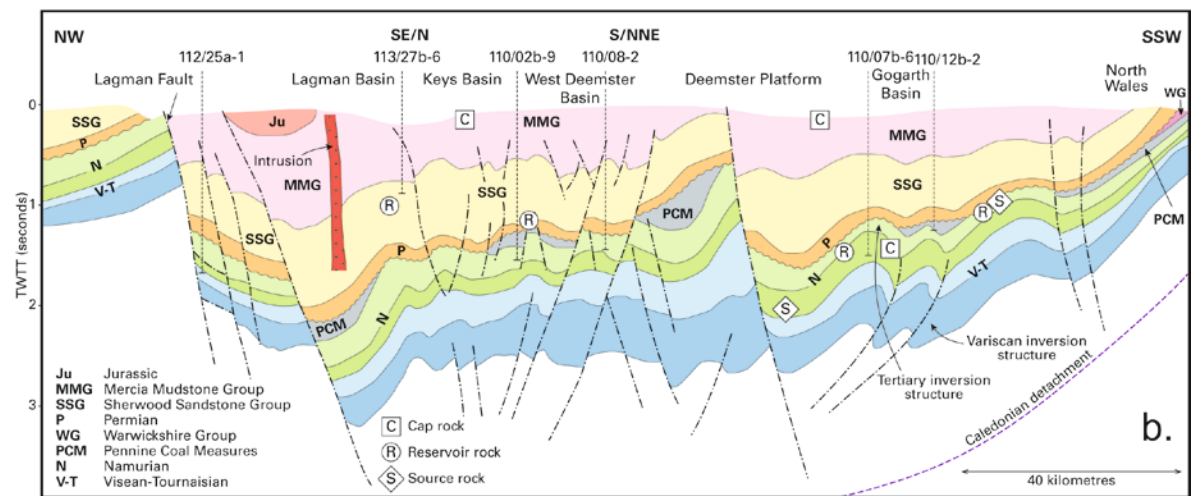
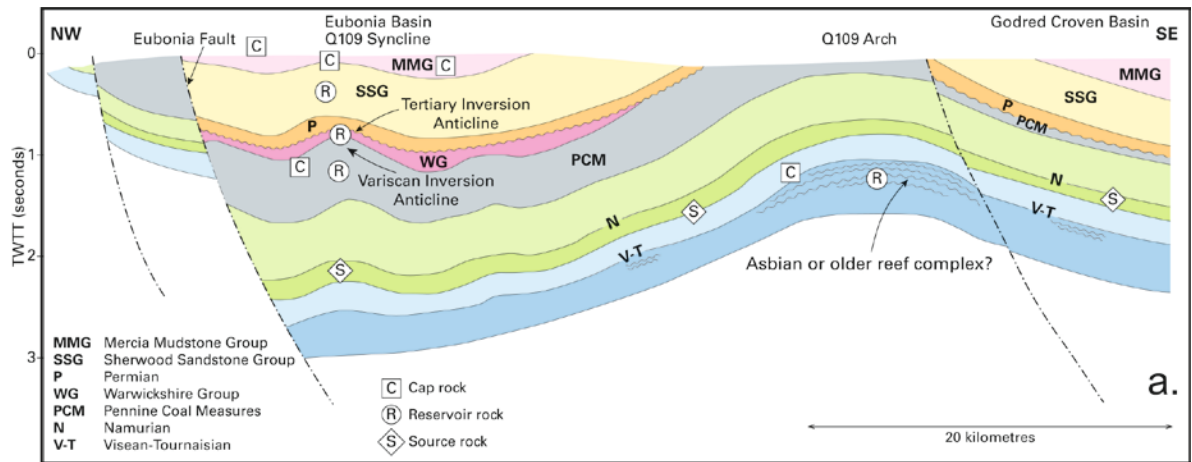


Fig. 4a, b, c

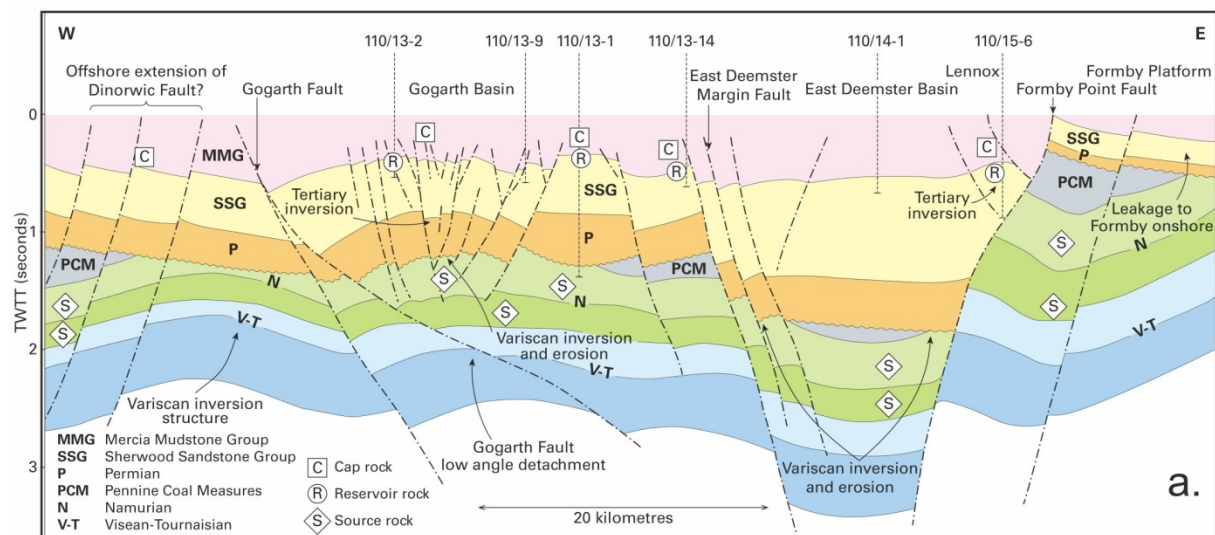
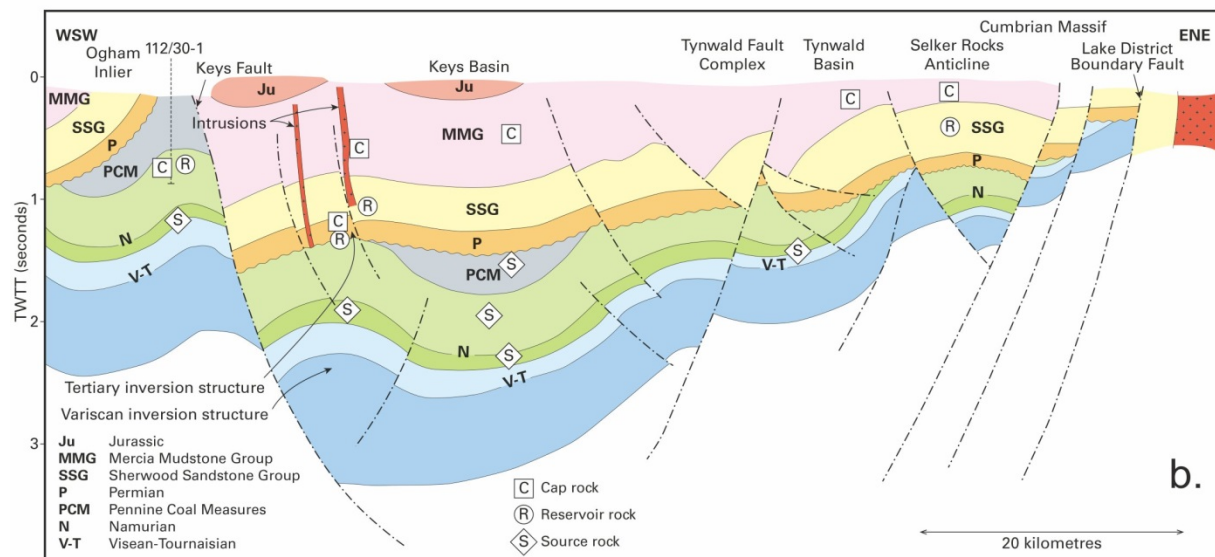
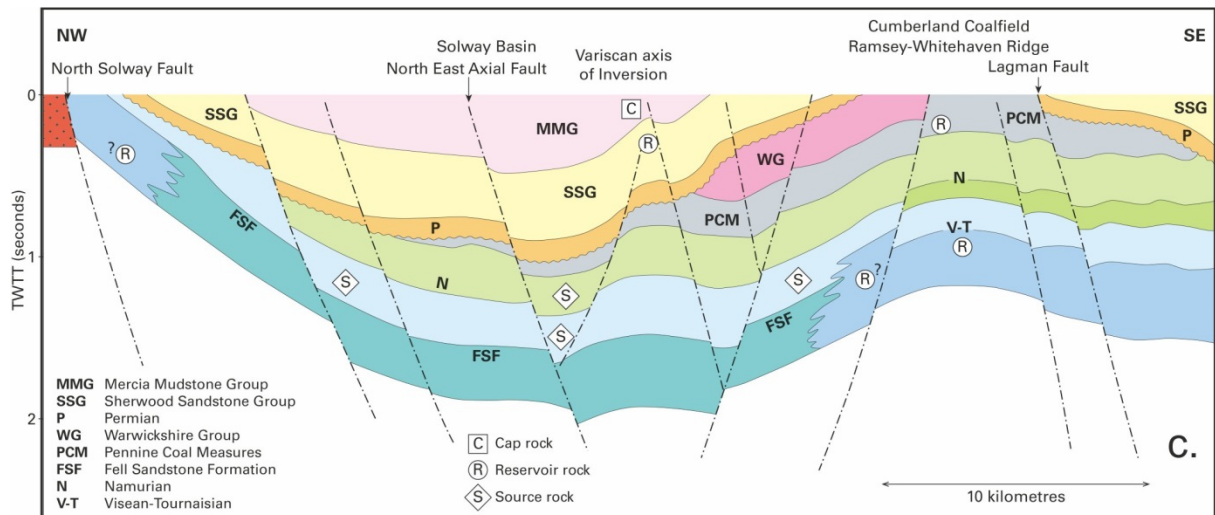
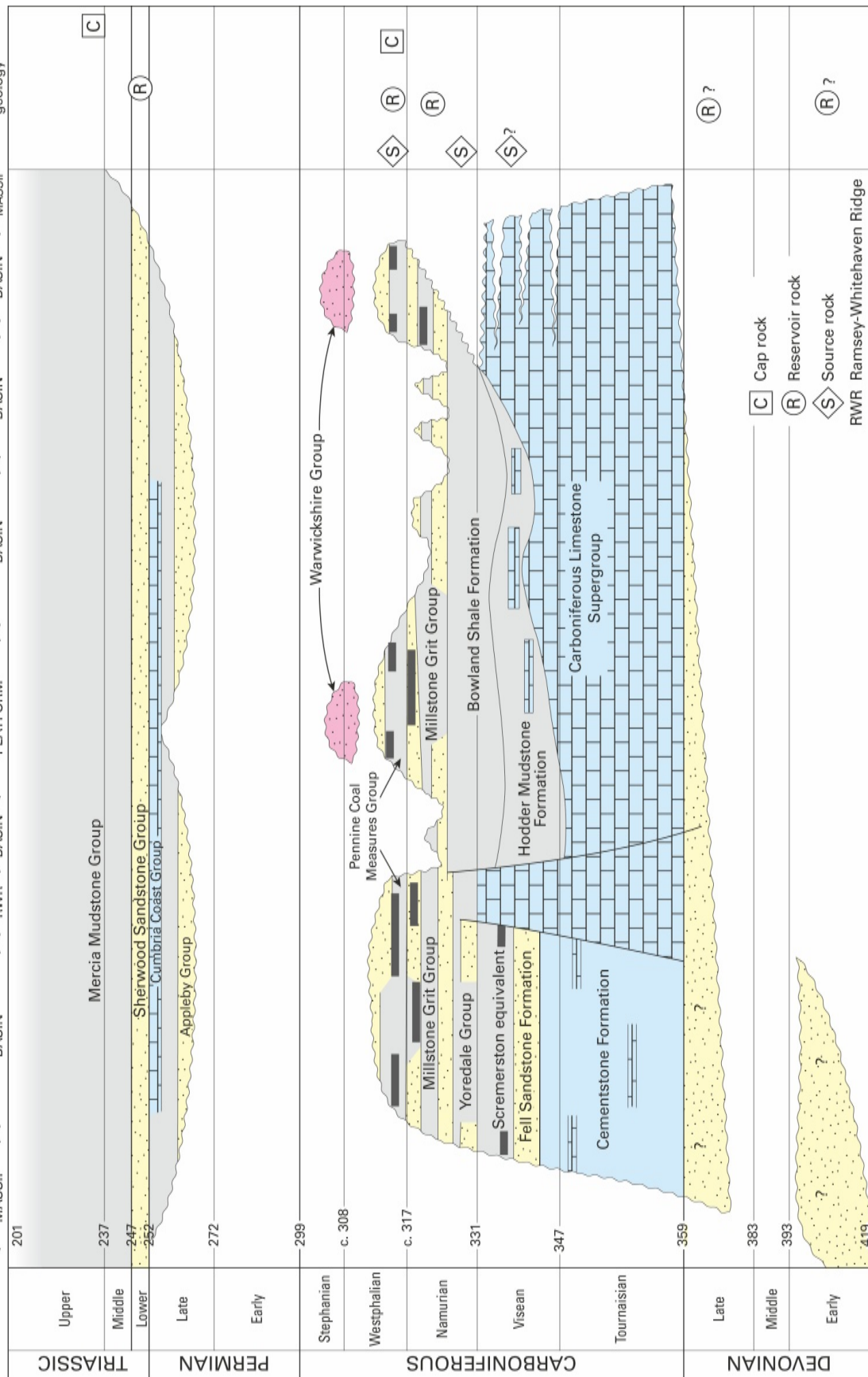


Fig. 5a, b, c

Fig. 7



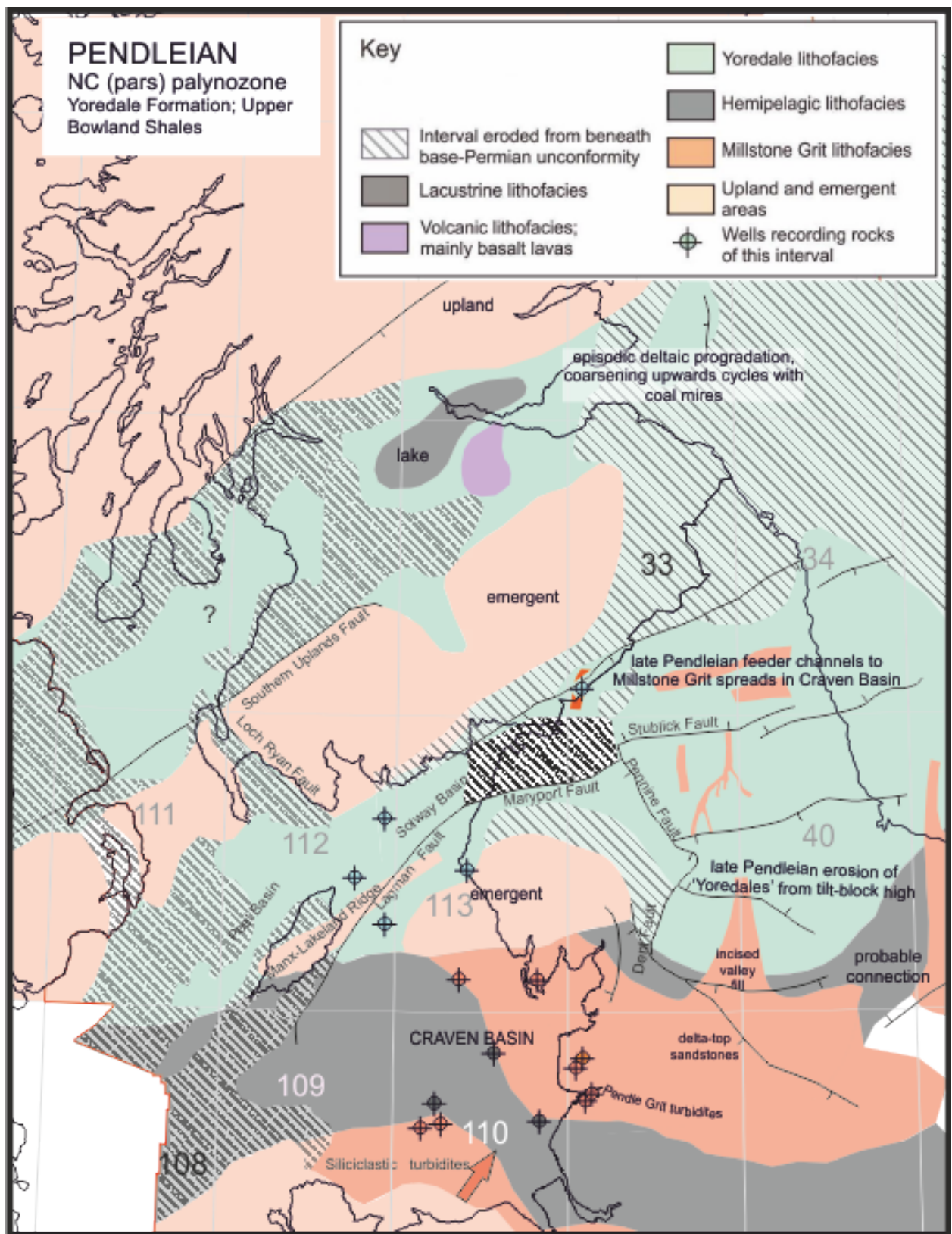


Fig. 8

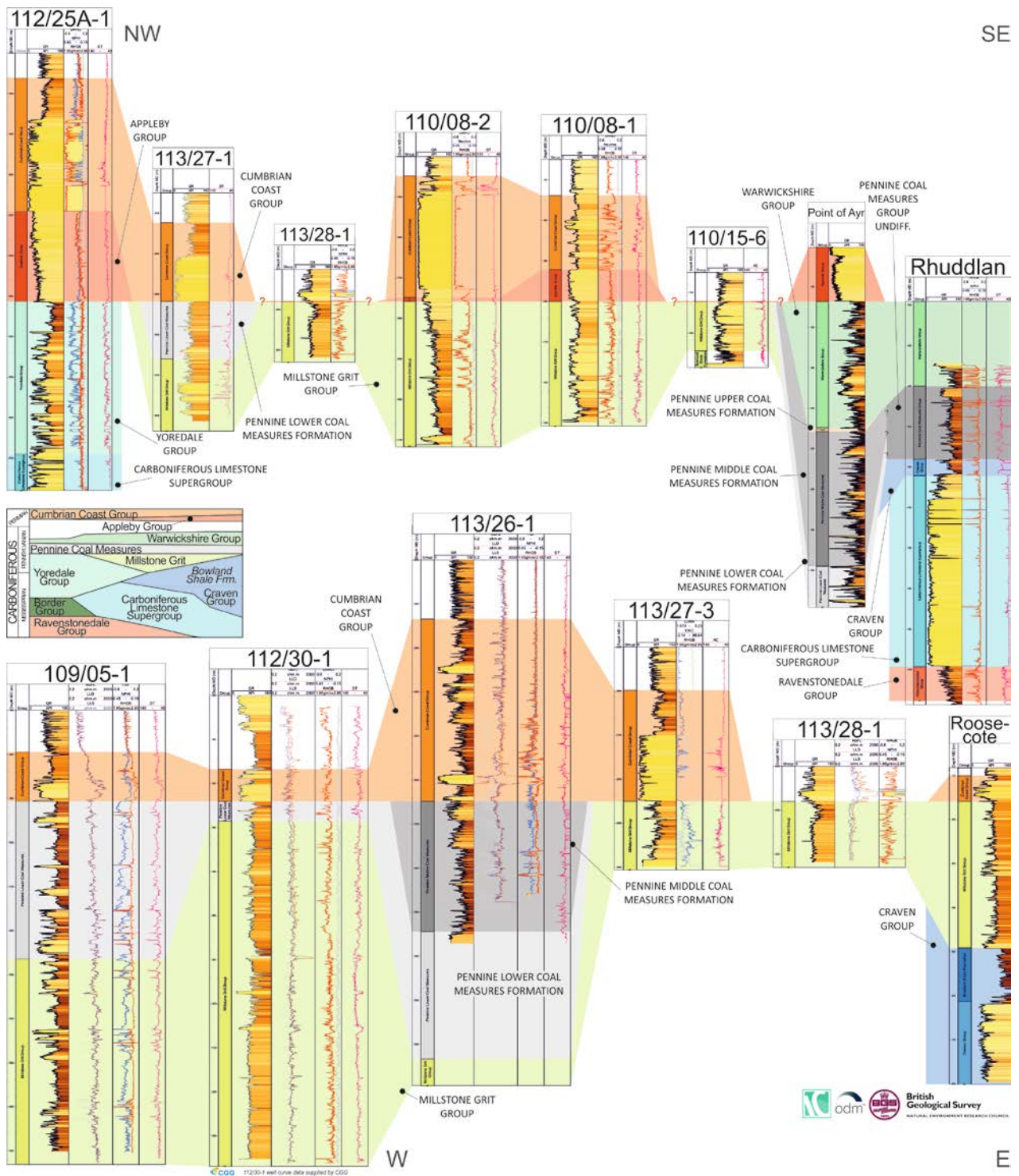


Fig. 9a, b

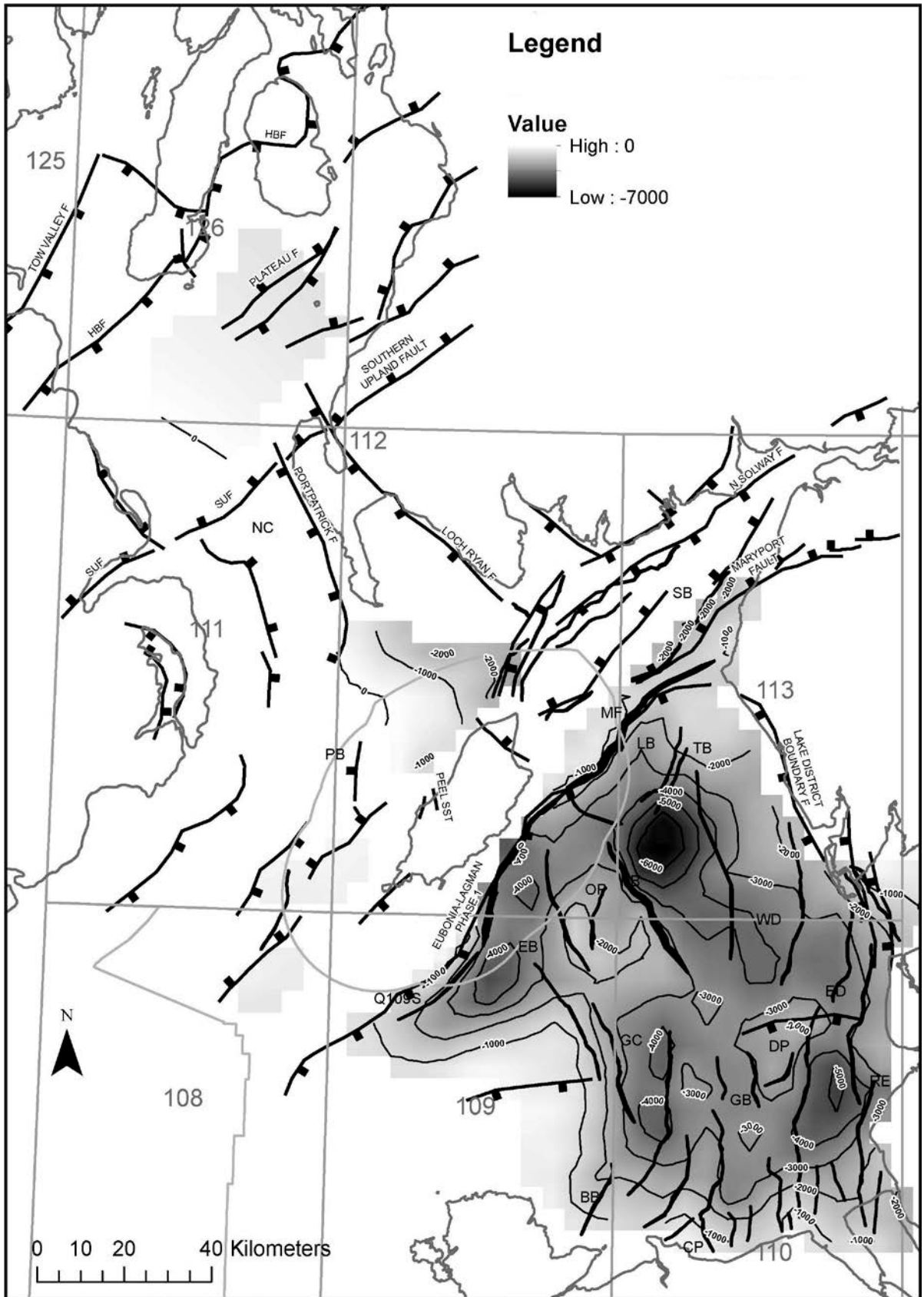


Fig. 10

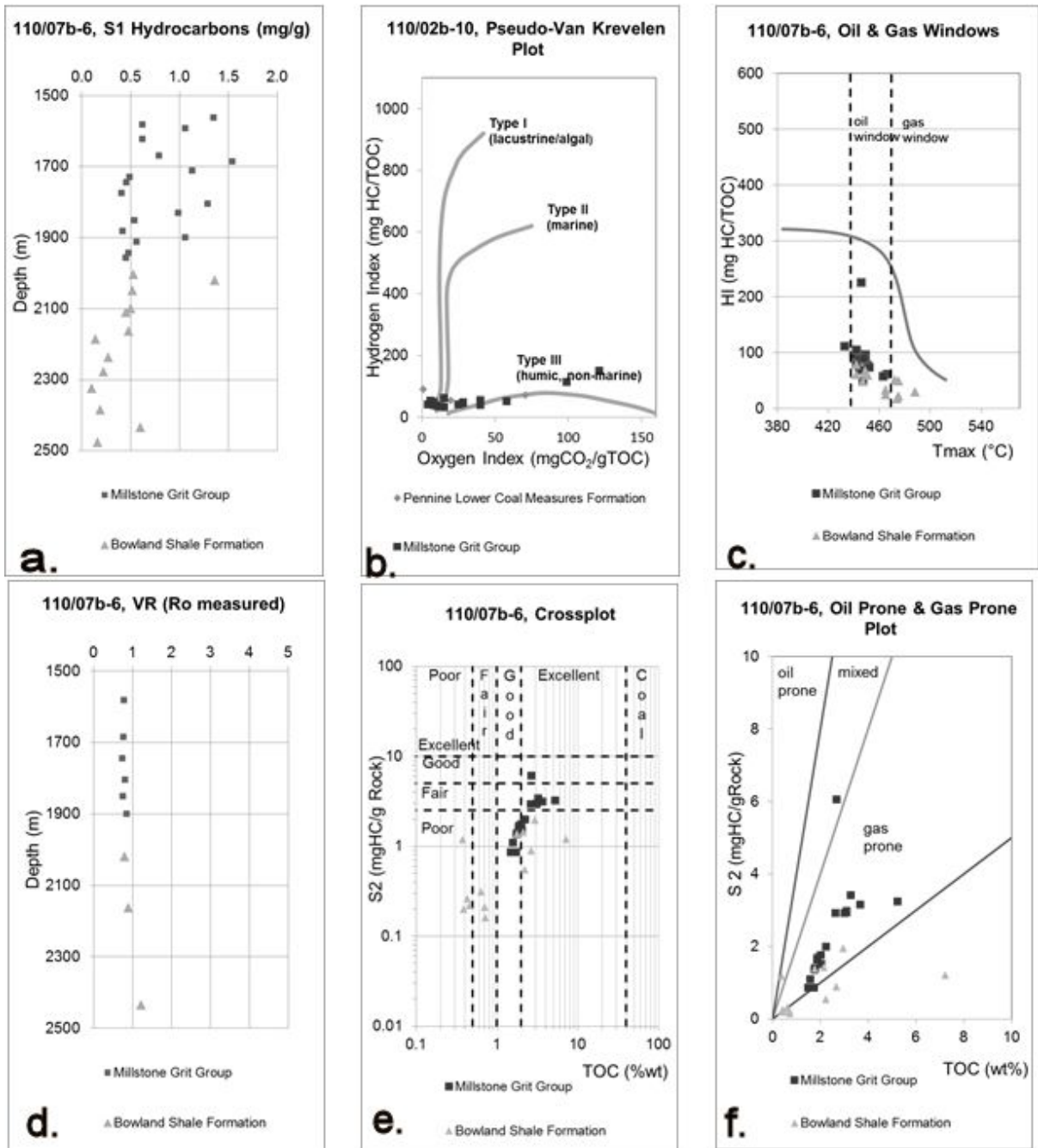


Fig. 11

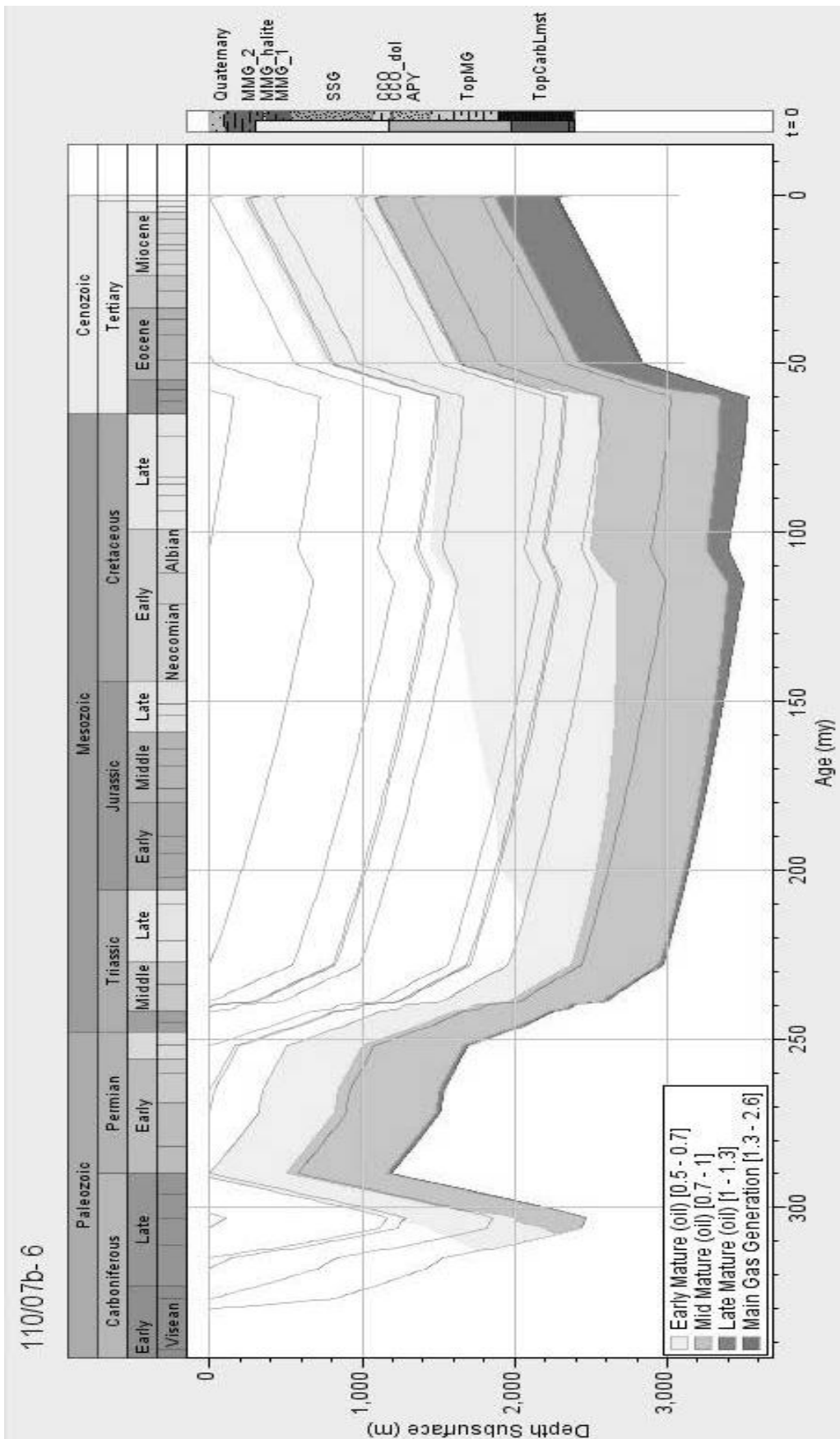


Fig. 12

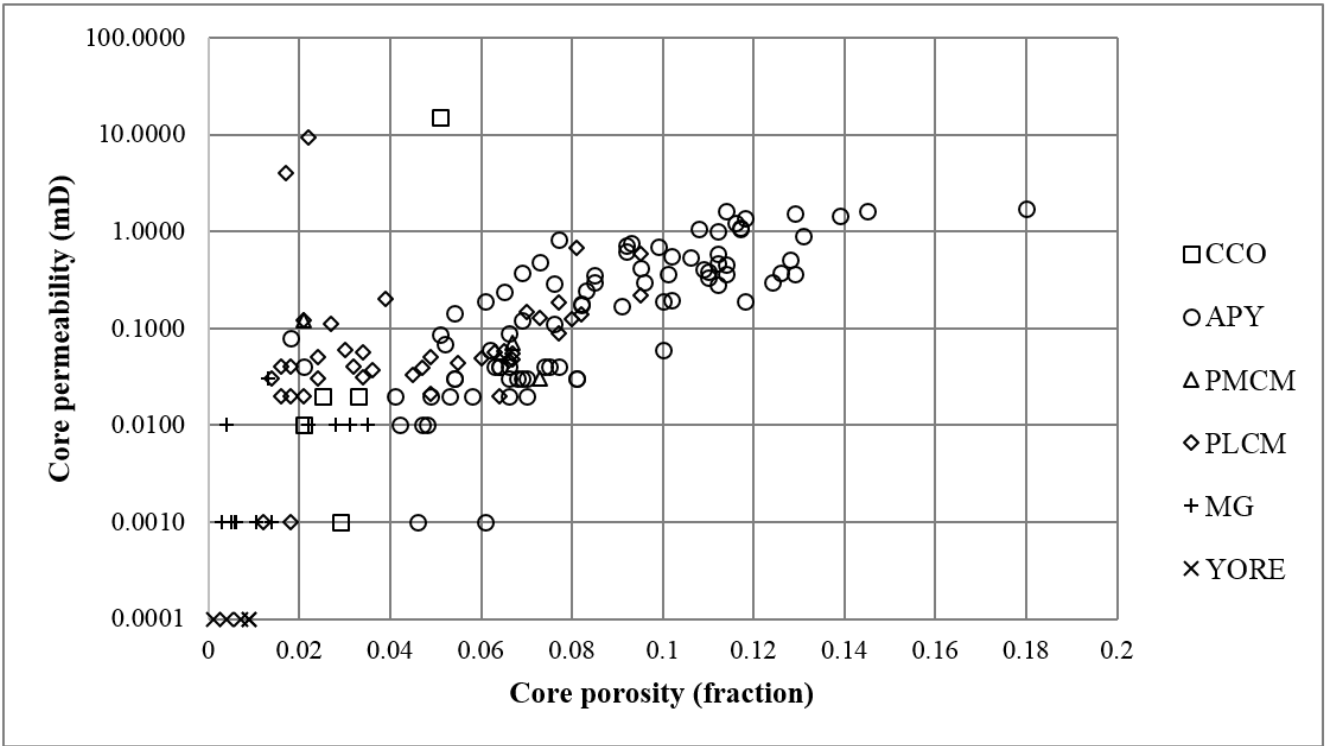


Fig. 13

Stratigraphic unit name	Code	Net thickness (m)	NTG	Log derived				Core measured					Comments		
				Highest Average Porosity	Porosity range	Highest Average Permeability estimate	Permeability estimate range	Metres of log	Highest Average Porosity	Porosity range	Permeability			Samples	
											horizontal (kh)	vertical (kv)			horizontal (kh)
Cambrian Coast Group	CCO	81	0.07	0.14	0.05-0.43	0.17	0.02-1.39	1197	0.04	0.02-0.07	3.06	0.01-15.20	0	6	
Apleby Group	APY	936	0.79	0.19	0.05-0.40	6.89	0.17-82.27	1191	0.13	0.05-0.21	0.80	0.00-1.72	0.17-71.5	154	Highest net to gross, highest porosity. Highest permeabilities values in the 50-100 mD range for several wells.
Pennine Coal Measures Group	PCM	62	0.09	0.11	0.05-0.26	0.79	0.02-61.45	795	0.06	0.01-0.10	1.07	0.00-9.43	0.01-0.13	55	Low NTG (although third highest of the units examined). Reasonable average porosity. Permeabilities appear low. (Highest values of 61.4 mD in 1 well, but with no core data over that interval).
Millstone Grit Group	MG	293	0.10	0.11	0.05-0.31	367.74	0.17-10000	2971	0.06	0-0.10	0.04	0.00-0.37	0.00-0.13	49	Highest permeability (although estimated with low confidence: seen in only 1 of 3 wells (113/27-2), with a relatively poor core-log data fit). Low NTG (although second highest of the units examined).
Yoredale Group	YORE	16	0.02	0.07	0.05-0.30			783	0.01	0.00	0.00	0.00	0.00	9	
Bowland Shale Formation	BSG	16	0.03	0.07	0.05-0.23	0.75	0.15-16.19	551						0	
Carboniferous Limestone Supergroup	CL	0	0.00	0.05	0.05-0.05			246						0	Matrix porosities are less than 5% therefore the unit is not considered to have any 'net' using the cut offs applied.

Table 1

An overlooked play? Structure, stratigraphy and hydrocarbon prospectivity of the Carboniferous in the East Irish Sea-North Channel basin complex

T. C. PHARAOH^{1*}, C. M. A. GENT¹, S. D. HANNIS², K. L. KIRK¹, A. A. MONAGHAN²,
M. F. QUINN², N. J. P. SMITH^{1,3}, C. H. VANE¹, O. WAKEFIELD¹ & C. N. WATERS¹

¹*British Geological Survey, Environmental Science Centre, Keyworth, Nottingham, NG12 5GG*

²*British Geological Survey, The Lyell Centre, Research Avenue South, Edinburgh, EH14 4AP*

³*2 Downsviv Villas, Camp Road, Freshwater, PO40 9HR*

*Corresponding author (e-mail: tcp@bgs.ac.uk)

Abstract: Seismic mapping of key Palaeozoic surfaces in the East Irish Sea – North Channel region has been incorporated into a review of hydrocarbon prospectivity. The major Carboniferous basinal and inversion elements are identified, allowing an assessment of the principal kitchens for hydrocarbon generation and possible migration paths. A Carboniferous tilt-block is identified beneath the central part of the (Permian to Mesozoic) East Irish Sea Basin (EISB), bounded by carbonate platforms to south and north. The importance of the Bowland Shale Formation as the key source rock is reaffirmed, the Pennine Coal Measures having been extensively excised following Variscan inversion and pre-Permian erosion. Peak generation from the Bowland source coincided with maximum burial of the system in late Jurassic/early Cretaceous time. Multiphase Variscan inversion generated numerous structural traps whose potential remains underexplored. Leakage of hydrocarbons from these into the overlying Triassic Ormskirk Sandstone reservoirs is likely to have occurred on a number of occasions, but currently unknown is how much resource remains in place below the Base-Permian unconformity. Poor permeability in the Pennsylvanian strata beneath the Triassic fields is a significant risk; the same may not be true in the less deeply buried marginal areas of the EISB, where additional potential plays are present in Mississippian carbonate platforms and latest Pennsylvanian clastic sedimentary rocks. Outside the EISB, the North Channel, Solway and Peel basins also contain Devonian and/or Carboniferous rocks. There have however been no discoveries, largely a consequence of the absence of a high quality source rock and a regional seal comparable to the Mercia Mudstone Group and Permian evaporites of the Cumbrian Coast Group in the EISB.

The productive oil and gas fields of the EISB evidence a working, Carboniferous-sourced petroleum system. Whilst a great deal may be known of the Triassic reservoir and seal (Meadows *et al.* 1997), little is known about Carboniferous and Permian petroleum systems at depth and in adjacent basins, that may offer significant additional potential. The presence of a Palaeozoic hydrocarbon system in the East Midlands and southern North Sea is well documented however (Fraser *et al.* 1990; Fraser & Gawthorpe 2003; Besly 1998). Following the Wood Review (2014), Palaeozoic plays, including that of the greater Irish Sea area were identified as priority for building regional digital datasets and stimulating exploration. In response, the *21st Century Exploration Roadmap: Palaeozoic Project* running from 2014-2016 and openly released in 2017, undertook regional scale seismic and well interpretation, source and reservoir screening studies and basin modelling. This paper provides a re-interpretation of the structural history of the greater Irish Sea, and its influence on potential Carboniferous and Permian prospectivity including the marginal basins.

The Carboniferous structure and stratigraphy of the UK sector of the East Irish Sea-North Channel region has been reviewed using all available well and seismic reflection data. The project interpreted about 40,000 km of 2D seismic data of many vintages from 1980-2000, with local infill from 3D data, to generate time and depth-converted surfaces for key Palaeozoic horizons (Pharaoh *et al.* 2016a). Priority was given

47 to the interpretation of long regional speculative lines, with infill from licence- and prospect-scale surveys.
48 These surfaces were then used as the basis for an assessment of Palaeozoic hydrocarbon prospectivity
49 (Pharaoh *et al.* 2016b), which forms the core of this paper. For brevity, the seismic interpretations are
50 summarised using synoptic diagrams ('cartoons'). The present economic focus of the hydrocarbon province
51 is the Morecambe Bay gasfield and its satellites, located within the EISB, a basin complex of Permian to
52 Mesozoic age comprising a number of mainly N-S oriented graben and intervening platforms (BGS 1994;
53 Jackson *et al.* 1987, 1995, 1997). Together with the Worcester Graben and Cheshire Basin of the UK
54 onshore, it forms part of the major Permian rift system extending through the north European province of
55 the Pangaea Supercontinent (Ziegler 1990; Coward 1995; Chadwick & Evans 1995; Scheck-Wenderoth *et al.*
56 2008). The principal structures of the EISB are strongly discordant to those in the pre-Permian substrate,
57 which bear the imprint of a long and complex evolution culminating in the Variscan Orogeny in latest
58 Carboniferous time. For these Devonian and Carboniferous tectonic elements, a new terminology is
59 presented here and the lithostratigraphical nomenclature of Waters *et al.* (2011) is used to integrate onshore
60 and offshore successions, allowing more precise correlation than the scheme introduced by Jackson *et al.*
61 (1997).

62 The Bowland Shale Formation is recognised as a prolific source of gas for the Permo-Triassic
63 reservoirs (Armstrong *et al.* 1997), but potential Namurian and Westphalian reservoirs suffer from low
64 porosity and permeability due to the combined effects of Variscan inversion, deep burial in a Permian-
65 Mesozoic rift, Cenozoic inversion, magmatism and thermal effects associated with the rifting of the North
66 Atlantic (Meadows *et al.* 1997; Quirk & Kimbell 1997). Several areas on the margins of the EISB (Manx-
67 Furness Ridge, Cumbrian margin, Fylde margin, Cambrian margin) are underlain by the offshore extensions
68 of onshore coalfields or Namurian strata. These areas are covered in some detail by seismic data, and the
69 availability of onshore analogues allows a more realistic assessment in terms of potential for development
70 of non-conventional resources, perhaps from coastal locations.

71

72 **Methodology and datasets**

73

74 The exploration datasets used in the regional interpretation are depicted in Fig. 1. The 2D seismic datasets
75 include regional speculative data supplied by geophysical companies (CGG, IHS and WesternGeo);
76 licence- and prospect-level datasets provided by the Common Data Access Initiative (CDA) offshore and
77 United Kingdom Onshore Geophysical Library (UKOGL) nearshore and onshore; and data supplied
78 directly by participating companies (Centrica plc). The 3D dataset used was supplied by CDA, augmented
79 by data from the 3D Terracube supplied by CGG. The well picks were supplied from the DECC well
80 database at BGS Edinburgh, with further interpretation during the project.

81

82 **Pre-Carboniferous structural evolution**

83

84 The crust of the southern part of the region (North Wales, Anglesey and adjacent offshore areas (Fig. 2)
85 was generated as volcanic and sedimentary complexes in magmatic arc-trench systems during late
86 Proterozoic time. Many early tectonic lineaments (e.g. the Menai Strait Fault Zone; Gibbons 1987) are
87 associated with the accretion and dispersal of various terranes along the margins of Gondwana in
88 Neoproterozoic to Cambrian time. Many of the lineaments (Dinorwic, Berw) have a SW-NE trend, are
89 relatively straight (implying steep upper crustal geometry) and have been serially reactivated in Acadian
90 sinistral transpression, Devonian-Carboniferous extension etc. The crust of the northern part of the area
91 (Midland Valley, Scottish Highlands) was generated throughout Proterozoic time. A Neoproterozoic
92 supracrustal metasedimentary sequence, the Dalradian Supergroup, was strongly deformed during the
93 Grampian phase of the Caledonian Orogeny (Smith *et al.* 1999; Chew & Strachan 2014). Its southern limit
94 is marked by the Highland Boundary Fault, which forms the northern boundary of the area of investigation.

95 The crust in the central part of the region comprises early Palaeozoic sedimentary complexes
96 belonging to several different terranes forming part of the Avalonian (Monian, Lakesman) and Laurentian

97 (Southern Uplands, Midland Valley) margins of the Iapetus Ocean, and accreted during the Caledonian
98 Orogeny (Bluck 2002; Barnes *et al.* 2006; Chew & Strachan 2014). Numerous major tectonic lineaments
99 have a typical SW-NE ‘Caledonide’ trend. These include the Carmel Head Thrust of northern Anglesey,
100 and reactivations of the earlier Monian lineaments; the Ribblesdale Foldbelt (Kirby *et al.* 2000); the Causey
101 Pike Thrust and Southern Borrowdale Lineament of the Lake District (Barnes *et al.* 2006); the numerous
102 accretionary tracts of the Southern Uplands massif (Bluck 2002); and numerous faults with this trend within
103 the Southern Highlands terrane (Chew & Strachan 2014).

104 In this study, a NW-dipping zone of enhanced reflectivity in pre-Carboniferous ‘basement’,
105 previously referred to as the Barrule Thrust (Chadwick *et al.* 2001), was mapped over a large area to NW
106 of the Isle of Man. The analysis of the deep seismic reflection data presented by England & Soper (1997)
107 suggests that this structure lies within the Avalonian footwall of the Iapetus Suture, rather than representing
108 the suture itself. A further zone of NNW-dipping basement reflectivity underlies the southern part of the
109 EISB (Jackson & Mulholland 1993; Pharaoh *et al.* 2016a; 2016b), being particularly prominent beneath the
110 Conwy Platform, just off the north coast of Wales (Fig. 2). The dip of this zone steepens as it approaches
111 the coast, and it is inferred to correlate with the southernmost strands of the Menai Strait Lineament, i.e.
112 the Menai and Dinorwic fault zones. Although the seismic coverage is relatively poor in this area, the
113 available data suggest that this zone represents the deepest regional detachment, with all subsequent
114 extensional faulting (of Carboniferous and Permian-Mesozoic age) penetrating no deeper into the crust.

115 During the Acadian Phase of the Caledonian Orogeny, most of the lineaments identified above
116 were reactivated within a sinistrally transpressive regime, associated with the late orogenic collapse of the
117 Caledonian mountains chain, stretching from the Appalachians through Ireland and Scotland to Greenland
118 and Norway (Chew & Strachan 2014). The most obvious element of this regime is the Great Glen-Walls
119 Boundary Fault system. Devonian strata are thickest in the north of the study area, in the Midland Valley
120 and form the molasse to the Caledonian Orogen (Trewin & Thirlwall 2002). In the south (Anglesey),
121 Devonian strata are more limited in development and related to local faulted basin margins (Hillier &
122 Williams 2006). In this tectonic regime, W-E extension is anticipated (Coward 1993). Basins related to
123 such an orientation are tentatively identified within the Orcadian Basin (Leslie *et al.* 2015) but are less
124 clearly identified in the study area, except perhaps, in the rift basins (North Channel, Stranraer, Carlingford
125 Lough) within the Southern Uplands Massif, and the Peel Sandstone Graben of the Isle of Man (Maddox
126 *et al.* 1997; Parnell 1997; Quirk & Kimbell 1997).

127

128 **Carboniferous structural and stratigraphic evolution**

129

130 An extensional- transtensional tectonic regime persisted into Carboniferous time (Leslie *et al.* 2016).
131 Although a general W-E extensional regime has been invoked in Mississippian time (Coward 1993),
132 extension occurred on faults with a diversity of orientations, but with reactivation of earlier basement
133 structures (of various trends) being a common feature, e.g. in the Northumberland Basin (De Paola *et al.*
134 2005). This reflects partitioning of the tectonic regime (Leslie *et al.* 2015). East of the study area, in
135 Lancashire, the Bowland Basin reflects deeper water deposition in a basin bounded by SW-NE trending
136 faults (Pendle Monocline etc) representing reactivations of earlier basement structures (Kirby *et al.* 2000).
137 The Solway Basin is the offshore continuation of the Northumberland Basin (Chadwick *et al.* 1995), and is
138 controlled by major bounding faults on a SW-NE trend. The Peel Basin along strike to the SW, has a similar
139 trend but opposite structural polarity and a very different basin setting in the Carboniferous (Fig. 2).
140 However the evolution of both basins appears to have been strongly influenced by the extensional
141 reactivation of underlying structures in the Caledonide basement. The Midland Valley (and Firth of Clyde
142 basins) also exhibit a SW-NE trend, which persists up to the Highland Boundary Fault.

143 *Carboniferous extensional basins*

144 The Carboniferous substrate of the EISB comprises a number of basin elements, comparable to that of the
145 UK onshore. Fig. 2 presents a speculative reconstruction of the principal tectonic elements in Mississippian
146 time. It is based heavily on seismostratigraphic and structural interpretation, as only five offshore boreholes

147 penetrate Viséan strata in the whole of the province (112/25a-1 and 113/27-2 in the EISB; 111/25-1A and
148 111/29-1 in the Peel Basin; and 112/19-1 in the Solway Basin, Fig. 2). In the centre of the EISB, a major
149 basin, here referred to as the Eubonia Tilt-Block (Fig. 2), is inferred to extend from the Quadrant 109
150 (Q109) Syncline in the SW (BGS 1994) to the Ogham Platform (Fig. 2). Extension farther east, beneath the
151 Lagman and Tynwald (Permian-Mesozoic) basins of the EISB, towards the western edge of the Lake
152 District, is also inferred. The presence of a major half-graben (tilt-block), controlled by a major
153 syndepositional bounding fault on its NW margin, the Eubonia-Lagman Fault System (Fig. 2, 3a), is
154 indicated by the seismic reflection data. The structure was not identified as a tilt-block by Jackson &
155 Mulholland (1993; p800), but they did recognise the marked asymmetry of the northern limb of the Q109
156 Syncline/Basin and the presence of up to 7.5 km of Viséan to late Westphalian (and possibly Stephanian)
157 strata. Fig. 3a shows a seismic line extending SE from the Isle of Man towards Anglesey (Fig. 2). It
158 demonstrates the presence of over 2.5 s Two-Way Travel Time (TWTT) of Carboniferous strata east of the
159 Eubonia Fault, in what is referred to as the Eubonia Tilt-block (Pharaoh *et al.* 2016b). Poor well control is
160 provided by a few distant wells on the western edge of the EISB (Fig. 2) and the picks are not well
161 constrained.

162 Towards the top of the tilt-block in the south, on the Holy Island Shelf, brighter reflectivity in the
163 upper Viséan interval, may represent the development of reefal carbonates. The southern end of the section
164 crosses a northward-vergent inversion anticline-thrust couple, defining the northern limit of the Mòn-
165 Deemster Fold Belt. This is a 25-30 km wide belt of strong Variscan inversion, extending ENE from the
166 north coast of Anglesey, from the Q109 Arch to the Deemster Platform (Fig. 2). The internal structure of
167 this belt is imaged on numerous N-S profiles crossing the Godred Croven Basin, and Fig. 3b, an arbitrary
168 line through 3D data in this area, is representative. A schematic profile is presented in Fig. 4b. A series of
169 parallel WSW-ENE trending anticlinal folds has been mapped through the area. The internal structure of
170 this inversion belt is complex, comprising a fan-like array of anticlines and synclines with associated
171 thrusts, SSE-vergent in the south, and NNW-vergent in the north (Fig. 4b). Fig. 3b clearly shows discordant
172 reflections in the Viséan sequence, extending down into the Caledonian basement, interpreted here as fault-
173 plane reflections. Below 3s TWTT, a further zone of intra-basement reflectivity is interpreted as a deeper
174 Caledonian detachment surface, as recognised by Jackson & Mullholland (1993; p805). Well 110/07b- 6
175 was clearly a test of the structure with the greatest amplitude, at the northern end of the profile. This slightly
176 deviated well proved 450 m of (presumed) Namurian Bowland Shale Formation (Pendleian unbottomed)
177 beneath 550 m of Millstone Grit Group, Westphalian strata being absent beneath the Base-Permian
178 unconformity (Fig. 3b). As noted above, northward-vergent structures have been identified on the northern
179 edge of the Q109 Arch (Fig. 3a), and they have also been mapped beneath the northern part of the Deemster
180 Platform. Several NNW-SSE to N-S trending graben of the EISB (Godred Croven, Gogarth and East
181 Deemster basins) discordantly overlie this Carboniferous hinge-zone. The inversion belt is very similar in
182 its structure and orientation to the Ribblesdale Foldbelt of the Lancashire onshore, representing the
183 Variscan-inverted Bowland Basin (Corfield *et al.* 1996; Kirby *et al.* 2000). It seems logical to infer
184 connection of the two, via the Fylde coast of Lancashire, as proposed by Corfield *et al.* (1996). If this
185 inference is true, then the southern edge of the zone may represent a reactivated extensional fault, analogous
186 to the Pendle Lineament of Lancashire; and the Viséan carbonate platform (Holy Island and Conwy
187 platforms) to the south, with a thin or absent Namurian cover, are the equivalent of the Central Lancashire
188 High (Kirby *et al.* 2000). Also by analogy with the Bowland Basin/Ribblesdale Fold belt onshore, the
189 greatest thickness of Bowland Shale offshore was probably deposited within a rift basin ancestral to the
190 presently observed Mòn-Deemster inversion zone. Further seismic mapping is required to confirm this
191 however.

192 That part of the Eubonia Tilt-block lying east of the Keys Fault was subsequently almost obliterated
193 by the combined effects of latest Variscan inversion and pre-Permian erosion. The original eastern limit of
194 the tilt-block is uncertain. It likely continued beyond the Tynwald Basin, where the *en-echelon* faults of the
195 Lake District Boundary Fault System may have acted as transfer faults, offsetting extensional subsidence
196 farther south into the Craven Basin. On the northern margin of the tilt-block, to NW of the Eubonia-Lagman

197 Fault System, an extensive shallow marine carbonate platform developed in Viséan time. This is well
198 represented by outcrop in the south of the Isle of Man (Chadwick *et al.* 2001), the northern edge of the Lake
199 District and adjacent offshore (Ramsey-Whitehaven Ridge) (Fig. 2). Because of significant pre-Permian
200 uplift and erosion, it is not possible to determine the subsidence regime in which Westphalian strata were
201 deposited, but it was probably dominated by post-extensional thermal subsidence, as elsewhere in southern
202 Britain, the depocentre lying near Manchester (Fraser *et al.* 1990; Fraser & Gawthorpe *et al.* 1990).

203 A few wells penetrate the Carboniferous sequence beneath the Peel Basin (Fig. 2) and demonstrate
204 that an extensive carbonate platform (Manx Platform and Strangford Shelf) extends west to Ireland and
205 north towards the North Channel. The present study revealed that the undifferentiated Carboniferous strata
206 on BGS (1994) mapping are principally of Viséan age, Namurian strata being largely eroded (Pharaoh *et al.*
207 *et al.* 2016a). The Permo-Triassic Peel Basin has the form of an asymmetrical graben controlled by a major
208 bounding fault on the northern side (Fig. 4c), and extensional faults with smaller throws on the southern
209 side, developed in the hangingwall of the Barrule Thrust (Chadwick *et al.* 2001). Lack of evidence for
210 significant Carboniferous syndepositional throw, and the larger Permo-Triassic throws, suggests that there
211 was probably not a significant basin here in Viséan time, although the poor quality of the seismic data
212 allows some uncertainty. Faulting at the top of the Appleby Group (Permian) has a predominantly NW-SE
213 trend (Quirk *et al.* 1999), akin to that of the North Channel Basin.

214 In contrast, the Solway Basin, underlying the Permian-Mesozoic Carlisle Basin along strike to NE
215 of the Peel Basin, is asymmetrical with a principal controlling fault on the southern side (Ramsey-
216 Whitehaven Ridge) (Fig. 5a). The Carboniferous basin fill comprises fluviodeltaic Border and Yoredale
217 Group strata with greater affinity to the Northumberland Trough sedimentary sequence than the carbonate
218 platforms of the southern Irish Sea (Chadwick *et al.* 1995), together with a greater thickness of preserved
219 Pennsylvanian strata.

220 The present study found no convincing evidence for the presence of significant thicknesses of
221 Carboniferous strata beneath Permo-Trias in the Portpatrick Basin, the southern part of the North Channel
222 Basin complex: the only well to penetrate Permian in this basin (111/15-1) unfortunately terminated in early
223 Palaeozoic rocks having passed through the marginal fault. The absence of Carboniferous strata may be a
224 consequence of erosion following late Variscan inversion on the NNW-trend (see below). However, they
225 are present within re-entrants at the northern edge of the Southern Upland Massif (Stranraer, Strangford
226 Lough), and are certainly present to north of the Southern Upland Fault (Larne, Rathlin basins and SW
227 Arran Trough). All of these basins are very poorly explored by deep boreholes and only very general
228 conclusions can be made about their Mississippian evolution, largely by inference from nearby analogues
229 onshore (Read *et al.* 2002).

230 *Early phase of Variscan inversion*

231 Through Pennsylvanian time, the impact of the Variscan Orogeny resulting from the collision of numerous
232 Gondwana-derived terranes (Armorica, Central Massif, Bohemian Massif etc) with the southern margin of
233 Laurussia (Ziegler 1990; Pharaoh *et al.* 2006) became increasingly evident in Britain. Large-scale
234 northward thrust and nappe emplacement occurred in southern Britain, S Wales and S Ireland, but the region
235 lay in the northern foreland of the Variscan Foldbelt (Besly 1988; Ziegler 1990; Pharaoh *et al.* 2010). In
236 late Pennsylvanian (Westphalian C) time, an early phase of inversion was followed by deposition of strata
237 of the Warwickshire Group, above a regional unconformity (Eastwood *et al.* 1937; Akhurst *et al.* 1997;
238 Jones *et al.* 2011; Dean *et al.* 2011; Waters *et al.* 2011). The Whitehaven Sandstone Formation (equivalent
239 to the Warwickshire Group and of latest Westphalian to ?Stephanian age) has divergent palaeocurrents to
240 the south in Cumbria, and to the north at Canonbie, reflecting penecontemporaneous growth of the Solway
241 inversion anticline (Jones *et al.* 2011). In the EISB, this study has identified SSW-ENE trending inversion
242 structures parallel to the Eubonia-Lagman Fault System in the north (Fig. 6), as well as in the Môn-
243 Deemster inversion belt described above. The study has shown that the early phase of Variscan inversion
244 structures are cut discordantly by the NNW-SSE to N-S trending faults of the Permian-Mesozoic main
245 graben structures of the EISB, such as the Keys Fault, Godred Croven Fault and western marginal fault of
246 the East Deemster Basin. North of the Ramsey-Whitehaven Ridge, both the Solway and Peel basins suffered

247 strong inversion on SSW-NNE ‘Caledonoid’ trends, with uplift and erosion of most of the post-rift
248 (Namurian to Westphalian) successions, prior to deposition of Warwickshire Group strata (Jackson *et al.*
249 1995; Newman 1999). Variscan reversal of the Maryport Fault is demonstrated by the preservation of a
250 much more complete post-rift sequence on its footwall block (Ramsey-Whitehaven Ridge) than in the
251 Solway Basin, its hangingwall block (Chadwick *et al.* 1993).

252 *Later phase of Variscan inversion*

253 In late Pennsylvanian time, the final deformation phases of the Variscan Orogeny are associated with the
254 closure of the Uralian Ocean basin and collision of the Kazakhstan and Siberian plates (Zonenshain *et al.*
255 1984; Puchkov 1997; Brown *et al.* 2002), resulting in W-E oriented compressional stress (Coward 1993;
256 1995). In the study area, inversion occurred along NNW-SSE to N-S trending faults such as the Keys Fault,
257 Gogarth Fault, the western marginal fault of the East Deemster Basin and the Formby Point Fault System.
258 Evidence for this is provided by the Carboniferous subcrop pattern presented by BGS (1994). The Pre-
259 Permian subcrop inset in the marginalia of this map clearly shows erosion of Westphalian strata in NNW-
260 to N-S trending belts associated with the hangingwalls of the Keys Fault (Fig. 5b), Gogarth Fault (Fig. 4a)
261 and Lake District marginal faults (Fig. 5c). By contrast, Westphalian strata are well preserved on the
262 footwall of these structures. The seismic data indicate the presence of N-S trending anticlinal folds cored
263 by Namurian strata, dissected by faulting on their overturned limbs. Similar subcrop patterns, with
264 Namurian subcrops in the cores of Variscan inversion anticlines e.g. the Murdoch Anticline, are observed
265 in Quadrants 43 and 44 in the southern North Sea (Corfield *et al.* 1996), and indeed, the two basins exhibit
266 a similar degree of inversion. At present the NNW-SSE to N-S trending faults are extensional structures of
267 Permian and younger age; but these are here inferred to have initiated as thrusts or positive flower structures
268 (‘ancestral faults’) on the overturned limb of the anticlines during Variscan inversion, as reported in the
269 Ogham Inlier by Quirk & Kimbell (1997). A component of sinistral shear is likely from the observed
270 relationship of the folds in the Ogham Inlier to the ancestral Keys Fault. Seismic mapping in the present
271 study (Fig. 6) confirms the pre-Permian subcrop pattern presented by BGS (1994) and has identified a
272 possible interference structure between the two trends in the Ribble Estuary Inlier. Although it is
273 conceivable that inversion on faults with both WSW-ESE and NNW-SSE trends could have occurred in
274 one Variscan phase of inversion, comparable to the partitioned deformation system advocated for the
275 Northumberland Basin by De Paola *et al.* (2005), the above evidence would appear to suggest two, separate,
276 nearly orthogonal phases of Variscan inversion are more likely. Extensional reactivation of the ancestral
277 late Variscan structures in W-E extension during Permian to Mesozoic time, facilitated development of
278 NNW-SSE to N-S trending graben of the EISB, strongly discordant to the strong SW-NE structural grain
279 established by Caledonian compression, Mississippian extension and early Variscan inversion. Strong uplift
280 and erosion during the Variscan inversion led to complete removal of the Pennine Coal Measures strata
281 underlying the Lagman Basin. The ancestral Keys Fault played a key role in partitioning the former Eubonia
282 Tilt-block into western and eastern segments, the latter being almost obliterated by post-Variscan events.
283 Inversion on the same trend may have led to uplift and erosion of Carboniferous strata deposited within
284 basins on the North Channel Basin complex.

285

286 **Post-Variscan structural evolution**

287

288 The post-Variscan structural evolution of the EISB has been thoroughly described in numerous previous
289 publications (BGS 1994; Jackson *et al.* 1987; 1995; 1997; Jackson & Mulholland 1993). As a result, only
290 a generalised account, focussing on those elements where the Palaeozoic structure has a bearing, will be
291 presented here. Following the Variscan basin inversion and regional uplift described above, there is clear
292 evidence on seismic profiles for the erosion of Pennine Coal Measures strata from the crests of inversion
293 anticlines, and tectonic dissection of the latter adjacent to the Keys, Lagman, Lake District Boundary and
294 Formby Point faults prior to deposition of Permian strata (BGS 1994). Jackson & Mulholland (1993; p793)
295 and Jackson *et al.* (1997; Figure 2) recognised significant thickening of the Appleby Group (Lower
296 Permian), possibly to as much as 1150 m (Jackson & Mulholland 1993), in a belt extending from the Berw

297 Basin to the Formby Oilfield. For example, the well 110/11-1 proved 763 m of Collyhurst Sandstone
298 Formation (Appleby Group), while 110/7-2 12 km to the north proved only 40 m, and none is present in
299 the vicinity of the Morecambe fields. The belt of thick Appleby Group strata directly overlies the M6n -
300 Deemster Foldbelt, providing strong evidence for significant early Permian penecontemporaneous relief
301 within, and deep erosion of, the tectonically weakened inversion belt. The area must have had a substantial
302 topography in early Permian time. It is interesting to note that significant pre-Permian palaeotopography
303 was described at Formby by Falcon & Kent (1960).

304 A series of NNW-SSE to N-S trending rifts began to develop in response to W-E extension
305 affecting the crust of the Pangaea Supercontinent that was established during the Variscan Orogeny
306 (Whittaker 1985; Coward 1995; Chadwick & Evans 1995). In the Worcester and Knowle basins onshore,
307 rifting was able to exploit the N-S ('Malvernoid') grain previously established by late Precambrian orogeny
308 (Pharaoh 1987; Barclay *et al.* 1997) and subsequent Variscan inversion (Chadwick 1993). The rifts
309 propagated with stepwise, *en-echelon* offsets through the province, from the Stafford and Cheshire basins
310 and EISB through the Portpatrick and Larne basins and the North Channel to the western Scottish offshore
311 basins (Ziegler 1990). The Solway and Peel basins subsided less than the EISB, and are elongated SW-NE,
312 reflecting structural control by the extensionally-reactivated Caledonide basement structure within the
313 Iapetus Convergence Zone. Nevertheless, it is notable that the majority of small to medium-sized
314 intrabasinal normal faults (Chadwick *et al.* 2001) take up the new N-S trend, as in the Cheshire Basin
315 (Chadwick 1997). By Triassic time, the EISB was a mature component of the Central European Basin
316 System (Scheck-Wenderoth *et al.* 2007; Pharaoh *et al.* 2010), receiving up to 5km fill of Sherwood
317 Sandstone Group clastic sedimentary rocks and Mercia Mudstone Group mudstones and evaporites
318 (Jackson & Mulholland 1993). Small relict outliers of Lias (early Jurassic) strata in the Carlisle Basin
319 (Warrington *et al.* 1997), Peel Basin (Chadwick *et al.* 2001) and EISB (Jackson & Mulholland 1993)
320 indicate that subsidence continued into Jurassic time. Evidence for mid- and late Jurassic subsidence has
321 been removed subsequent to Cenozoic inversion, uplift and erosion. The magnitude of post-Triassic
322 displacement is difficult to estimate due to this erosion, but it is likely that the Lagman and Keys faults,
323 together with the Maryport, Portpatrick, Loch Ryan and St Patrick faults, suffered significant normal
324 movement (Jackson & Mulholland 1993; Quirk *et al.* 1999). Apatite fission-track analysis indicates that for
325 parts of the Ramsey-Whitehaven Ridge, maximum post-Variscan burial was achieved in early Cretaceous
326 time (Green *et al.* 1997). This was associated with peak generation of hydrocarbons from Carboniferous
327 source rocks throughout the region. Soon after this, a fall in relative sea level and erosion resulted in the
328 Late Cimmerian Unconformity, found throughout the British Isles (Whittaker 1985). The reduction in
329 confining pressure may have been enough to allow early formed hydrocarbons, principally oil, to escape
330 early reservoir structures in gentle roll-over anticlines associated with the shallow detachment tectonics in
331 the centre of the Main Graben, towards roll-over traps at the marginal faults (Pharaoh *et al.* 2016b).

332 Opening of the Atlantic Ocean east of Greenland by Paleocene times associated with putative
333 Icelandic Plume activity (e.g. Brodie & White 1994; Nadin & Kuznir 1995) resulted in voluminous
334 magmatism in the Inner Hebrides and in N Ireland just to the west of the study area. The Fleetwood Dyke
335 Complex (Kirton & Donato 1985) was intruded *en echelon* across the main graben of the EISB. Magmatic
336 and thermal processes on a lithospheric scale resulted in regional thermal doming of the crust below the
337 EISB (White 1988) in Palaeogene or possibly, late Cretaceous, time (Cope 1994, 1997). Across the study
338 area, the combination of enhanced regional and local heat flow led to a further phase of hydrocarbon
339 generation (Cowan *et al.* 1997; Meadows *et al.* 1997). Superimposed on the regional, thermal uplift
340 described above were the effects of later crustal shortening, associated with the developing Alpine Orogeny
341 in southern Europe. Apatite fission-track data indicate a second Cenozoic phase of cooling at 25-20 Ma
342 (Newman 1999), compatible with the region being affected by the Oligo-Miocene phase of inversion found
343 in southern Britain and the southern North Sea (Van Hoorn 1987; Badley *et al.* 1989; Chadwick 1993).
344 Inversion of the Solway Basin led to development of a major anticlinal structure in the hangingwall block
345 of the Maryport Fault (Chadwick *et al.* 1993) on the northern side of the Ramsey-Whitehaven Ridge. On
346 the southern side of the ridge, the reversal of the Lagman Fault led to the generation of small hangingwall

347 anticlines (Chadwick *et al.* 2001). Flower structures and ‘pop-up’ structures are found along the Keys Fault
348 and Formby Point Fault e.g. the Rhyl and Lennox fields (Haig *et al.* 1997), reflecting the ‘buttressing’ effect
349 of the margins of the EISB (Pharaoh *et al.* 2016b). Throughout the EISB, seismic data indicate the presence
350 of gentle Cenozoic inversion anticlines (Figs. 4a, b, c) superimposed on an earlier generation of Variscan
351 inversion anticlines (Pharaoh *et al.* 2016a; b), the ‘posthumous’ tectonic style recognised by Jackson &
352 Mulholland (1993). Further tightening of the Variscan inversion anticlines during Cenozoic (Alpine) crustal
353 compression resulted in the development of more open structures in the Permo-Triassic cover. This was
354 likely an important process in the generation of the traps in the Hamilton fields (posthumous upon the Mön-
355 Deemster inversion belt) and the Millom, Dalton and Calder fields (posthumous on the Keys trend of latest
356 Variscan inversion). The Cenozoic inversion history is thus complex, involving contractional reactivation
357 of precursor normal faults, posthumous folding and regional arching and uplift of basin depocentres, upon
358 which various thermal effects due to magmatic intrusion and possible underplating have been
359 superimposed. A detailed treatment of these potential Cenozoic impacts upon the Palaeozoic hydrocarbon
360 system is beyond the scope of this paper.

361

362 **Petroleum systems of the Carboniferous basins of the EISB**

363

364 In the EISB, a proven petroleum system is present, involving a Carboniferous source (Colter & Barr 1975;
365 Cowan 1991; Stuart 1993; Armstrong *et al.* 1997), reservoirs of the Ormskirk Sandstone, locally the
366 uppermost formation of the Triassic Sherwood Sandstone Group, and halite seals (Fig. 7). A substantial
367 number of exploration wells have been drilled, but few penetrate the Permian and the potential pre-Permian
368 resource underlying the EISB fields is poorly known. The North and South Morecambe gasfields (Fig. 6),
369 with a combined in place recoverable of 5.2 tcf (Cowan 1996), were discovered in the 1970s and lie in
370 large regional anticlines associated with rollover and salt-facilitated low angle detachment faulting, of
371 Triassic to Jurassic age (Knipe *et al.* 1993). Further modification of trap geometry occurred in Miocene
372 time as a result of Alpine inversion. An initial charge of hydrocarbons (probably mostly oil) in Jurassic
373 time was originally thought to have been derived from Pennine Coal Measures source rocks, as in the
374 southern North Sea (Bushell 1986). Subsequently the Bowland Shale Formation was confirmed as the
375 source (Armstrong *et al.* 1997). This early charge was associated with the formation (at about 180 Ma) of
376 a ‘platy-illite’ layer, interpreted as a palaeo-hydrocarbon-water contact (Bushell 1986; Woodward & Curtis
377 1987; Knipe *et al.* 1993), which was lost during the early Cretaceous and the present (mostly) gas charge
378 is believed to result from a further cycle of hydrocarbon generation (also from the Bowland Shale
379 Formation?) associated with an elevated geothermal gradient during the early Cenozoic (Cowan & Bradney
380 1997). Hydrocarbon migration continues in the basin to the present day, as witnessed by the seepage of oil
381 into Quaternary sands and peats at Formby, on the Lancashire coast.

382 In the 1990s, the Hamilton, Douglas, and Lennox fields, with a mixture of oil and gas, were
383 discovered parallel with the North Wales coast in the southern part of the EISB (Fig. 6). Most of the deep
384 wells of these fields encountered Millstone Grit Group below the Variscan Unconformity, as at Formby.
385 Using isotopes the sampled oils (from 110/15-6, Lennox and 110/13-10, Douglas Oilfield) were correlated
386 with each other, and the Holywell bitumen and the Holywell Shales (correlative of the Bowland Shale
387 Formation) of NE Wales thereby proving the Bowland Shale source (Armstrong *et al.* 1997). These were
388 isotopically lighter (more negative) than Westphalian cannel coals of Type I kerogen, for example those
389 formerly mined and used to make oil at Leeswood in North Wales (Falcon & Kent 1960). Waxy crude
390 shows in the Millstone Grit Group in well 110/07b-6 (1510 m-1675 m; Released Geochemical Report)
391 showed an isotopically similar source to shows in wells 110/07-2, 110/08-3 and Formby. The API of the
392 Irish Sea oils range from 40-45 at Lennox and Douglas (Hardman *et al.* 1993), to 37 at Formby (Armstrong
393 *et al.* 1997), perhaps suggesting a less mature source in the onshore field. Many additional small fields have
394 been discovered subsequently, mostly in the centre of the EISB and mostly containing gas, culminating
395 with the Rhyl discovery in 2009. In the Irish Sea, no significant Carboniferous reservoirs or good shows

396 have been reported but there is at least one discovery (113/27-2) in the Collyhurst Sandstone (Appleby
397 Group).

398 *Stratigraphy of the petroleum system*

399 Carboniferous source rocks are shown in Fig. 7, as covering the lower part of the Namurian and highest
400 part of the Viséan where shales are developed; Pennine Coal Measures may make a contribution where
401 preserved. The lithostratigraphical terminology used here is that introduced by Waters *et al.* (2011) to better
402 integrate the offshore with the onshore geology than previous schemes (e.g. Jackson *et al.* 1999). The
403 Carboniferous source rocks are separated from the Triassic Ormskirk Sandstone reservoir rocks by the
404 Millstone Grit Group and, where present, Pennine Coal Measures and Warwickshire groups. Above the
405 Variscan Unconformity the Permian Appleby and Cumbrian Coast groups, and the lower, tight part of the
406 Triassic Sherwood Sandstone Group, also intervene. A Pendleian time slice (Fig. 9) highlights the
407 persistence of the relatively deep marine hemipelagic successions (Bowland Shale Formation) across the
408 central part of the British Isles, including the Craven Basin, EISB and westward towards the Dublin Basin
409 (Ramsbottom *et al.* 1969; Cope *et al.* 1992; Jackson & Mulholland 1993; Wakefield *et al.* 2016). The late
410 Pendleian saw the first major influx of thick fluvial and deltaic sandstones into the Craven Basin, both from
411 the north and from the south. The northern basin fill are characterised by a thick pro-deltaic ramp turbidites,
412 overlain by a siltstone-dominated slope succession, in turn overlain by a fluvio-deltaic, delta-top sandstone
413 (Collinson 1988; Wakefield *et al.* 2016). The hemi-pelagic successions have gamma values which suggest
414 potential as source rocks. The overlying successions of the Pennine Coal Measures and Millstone Grit
415 groups have potential as a combined source-reservoir unit, with secondary sources from marine influxes
416 and coaliferous sediments.

417 Clastic intervals within the Carboniferous and Permian successions that are evaluated for reservoir
418 potential include the Appleby Group, Warwickshire Group, Pennine Coal Measures Group, Millstone Grit
419 Group and Bowland Shale Formation. The Carboniferous Limestone Supergroup has been assessed as a
420 potential reservoir, although the effect of secondary, karstified and fracture porosity has not been analysed.
421 The preservation and thickness of the possible reservoir units is variable, particularly the Carboniferous
422 units beneath the Variscan Unconformity (Fig. 6). Interpretation of well logs and associated core analyses
423 (biostratigraphy, poroperm etc) frequently provide alternative stratigraphic interpretations to those shown
424 on the well composite log, and have been carried out in this study (Fig. 9a, b). Many authors have referred
425 to the problems in identification that results from secondary reddening of the Carboniferous strata below
426 the Variscan Unconformity (Trotter 1954; Falcon & Kent 1960; Jackson *et al.* 1995) in both the adjacent
427 onshore and within the EISB. In the south of the basin, thick Appleby Group strata overlie the Variscan
428 Unconformity and stratigraphic interpretation is straightforward. However, in the Morecambe fields area,
429 the Appleby Group is absent and the Cumbrian Coast Group is interpreted to overlie the Variscan
430 unconformity (Fig. 9b). This is important because it shows the probable topography of the Carboniferous
431 surface, deformed and uplifted by the Variscan Orogeny, and the extent of erosion and eventual burial. The
432 Cumbrian Coast Group comprises a varied sequence of thin sandstones, anhydrites, limestones, halites and
433 mudstones, mostly red in colour. Underlying redbeds have therefore been interpreted either as a mudstone
434 facies of the Appleby or as Warwickshire Group strata, on well composite logs. The favoured interpretation,
435 combining all the seismic and well evidence, is that the red beds directly underlying the Cumbrian Coast
436 Group are secondarily reddened. They often include thin sandstones and high gamma shales and rarely
437 contain coals, and are believed to be mostly of Namurian depositional age.

438 *Source rocks*

439 One of the key risks in the Palaeozoic of the greater Irish Sea province is the quality, extent and maturity
440 of source rock intervals. Potential source rocks include coals of the Pennine Coal Measures (Westphalian)
441 and upper Millstone Grit (Namurian) groups; shales of the Bowland Shale Formation and Millstone Grit
442 Group (Pendleian and Arnsbergian); and older Viséan shales (unproven by sample data), for example in
443 the lower part of the Yoredale Group. Compilation of the Rock-Eval source rock geochemical data from
444 released legacy reports revealed a small data set (264 samples), limiting the analysis which could be

445 undertaken (Vane *et al.* 2016). Where penetrated, the Pennine Lower Coal Measures Formation, Millstone
446 Grit Group and Bowland Shale Formation are mainly gas-prone strata with poor-fair remaining generative
447 potential, and are mature to the gas window at the sampled intervals in Quadrants 110 and 113 (Vane *et al.*
448 2016). Some shales within the Millstone Grit Group have TOC values (Fig. 11f) and S1 hydrocarbon values
449 (Fig. 11a) greater than the Bowland Shale Formation. Given the maturity levels, source rock potential in
450 these wells is likely to have been depleted by hydrocarbon generation, or the original quality of these source
451 rocks was poor to fair. The Cumbrian Coast Group, Appleby Group and Carboniferous Limestone
452 Supergroup sampled in two wells in Quadrant 111 are oil to gas window mature, but have low Total Organic
453 Carbon (TOC) and low residual hydrocarbon generative potential. Data is generally lacking to characterise
454 kerogen types using a Van Krevelen plot, however data from well 110/02b-10 (Fig. 11b) suggests a kerogen
455 mix between Type II and III for the Millstone Grit Group and Pennine Coal Measures. A similar mixed
456 system can also be expected for the Bowland Shale Formation but with a higher proportion of Type II
457 kerogens. The high TOC and widespread extent of the Bowland Shale Formation favour it as the primary
458 source rock, at least in the southern part of the Irish Sea. The other potential sources are ranked as secondary
459 to this.

460 *Hydrocarbon maturation and generation*

461 Vitrinite reflectance data (Fig. 11d) shows that the Bowland Shale source rocks in wells are mature for oil
462 and gas generation (Corcoran & Clayton 1999; Vane *et al.* 2016). EISB oils were considered to have been
463 derived from the source in the range 0.75-0.85% Ro maturity, and the condensate from >1.0% Ro
464 (Armstrong *et al.* 1997). Given the structural complexity for the area of interest, a singular burial trend and
465 maturity profile cannot be defined. Cowan *et al.* (1999) gave examples of varying thermal and burial history
466 at the basin margins changing over tens of kilometres. Three wells show a correlation of maturity increase
467 with depth within the T_{max} dataset: 110/07b-6, 110/02b-10 and to a lesser extent 113/27-1, indicating
468 progressive oil window into gas window maturity with depth. Some of the T_{max} data indicate a wide spread
469 of temperatures at the same depth, perhaps reflecting reworked and caved material in addition to *in situ*
470 measurements or possibly due to T_{max} suppression caused by variable kerogen and free oil composition
471 (Fig. 11c). Onshore Isle of Man boreholes (Shellag, Ballavarkish, Black Marble Quarry; Fig. 5) show a
472 similar range of T_{max} , albeit with few samples (Racey 1999).

473 474 *Basin modelling*

475 A lack of preserved post-Jurassic strata has resulted in a range of burial and thermal models for the EISB,
476 for example Cenozoic uplift estimates ranging from <1 km to up to 3 km (Cowan *et al.* 1999; Quirk *et al.*
477 1999 and references therein). In this study, well 110/07b-6 was chosen for burial and thermal modelling as
478 it had the most complete geochemical profile and thick Carboniferous section (Gent 2016; Fig. 12). The
479 well is situated on a minor Variscan structural high, and is considered reasonably representative of the more
480 marginal areas of the basin. The burial model was matched to the measured vitrinite reflectance (VR) profile
481 and the calculated VR profile (from T_{max}) (Fig. 12). Using published studies (Cowan *et al.* 1999; Quirk *et al.*
482 1999) and seismo-tectonic interpretations from this study a 700 m uplift event in the late Carboniferous,
483 followed by a minor 150 m uplift during development of the Late Cimmerian Unconformity, and a final
484 1100 m uplift and increase in palaeo-heatflow in the Cenozoic were included. The modelling shows that
485 burial of the Bowland Shale Formation source rock in the Carboniferous resulted in the early-mid mature
486 oil window being reached, before uplift and subsequent deeper burial in the early Cenozoic, just reaching
487 main gas generation in the base of the drilled strata (Fig. 12). This is consistent with the oil shows
488 documented in the well geochemical report (Geochem Laboratories Ltd 1988). Carboniferous trap
489 formation, migration and generation were all likely to have occurred during the Variscan Orogeny.
490 However, subsequent uplift would have almost certainly breached the traps. Migration and trap formation
491 was renewed in the Mesozoic and Cenozoic, with any modern day hydrocarbon accumulations required to
492 have survived the potential structural breach as a result of Cenozoic inversion.

493 *Migration*

494 Migration of hydrocarbons into Triassic reservoirs and traps has clearly been successful as evidenced by
495 the producing oil and gas fields of the EISB. Oil migration to the Triassic Hamilton fields may have
496 occurred, vertically along faults, in Jurassic and Cretaceous times (Yaliz 1998; Haig *et al.* 1997; Yaliz &
497 Taylor 2003). This study has highlighted how these fields overlie the Môn-Deemster inversion belt
498 described above (Fig. 6), the structures of which may have acted as first stage reservoirs, subsequently
499 breached to allow migration into overlying Triassic traps, formed posthumously as late as Cenozoic time,
500 on a template created by the Variscan inversion structures. In a similar way, the Millom, Dalton and Calder
501 fields, lying close to the Keys Fault, and Lennox Field, close to the Formby Point Fault, are Cenozoic age
502 traps formed posthumously on a template provided by the second phase of Variscan inversion structures.
503 As the basin depocentre widened and new areas came into the oil window, additional hydrocarbons may
504 have been generated and continued to migrate southward. The basin depocentre within the dismembered
505 Eubonia Tilt-block entered the gas window and gas migrated into the Morecambe and other fields. This
506 may have occurred both pre- and post-Late Cimmerian uplift/sea-level fall (Bushell 1986). In a conceptual
507 Carboniferous petroleum system model, migration is away from the steadily deepening and expanding
508 hydrocarbon kitchen towards the margins of the basin, where these strata fail by thinning and overlap. In
509 the north the boundary is strongly faulted (Lagman, Eubonia and Lake District boundary faults).

510 *Characteristics of potential reservoirs*

511 A reservoir evaluation of Permian and Carboniferous intervals, designed as a quick-look regional overview,
512 was based on legacy core plug-measured porosity and permeability data and continuous petrophysical
513 interpretations for 8 wells (Hannis 2016). Net-to-gross, porosity and basic permeability estimates were
514 calculated for each formation, summarised in Table 1. In general, the results illustrate fairly low net to gross
515 values of less than 10% (except in the Permian-aged Appleby Group where net-to-gross was 79%),
516 porosities (highest formation averages mostly around 10% but up to 19 % in the Appleby Group) and
517 mainly poor average permeabilities (highest formation averages mostly less than 10 mD). Further
518 examination of the distribution of potentially higher permeabilities within the Millstone Grit sandstone
519 intervals could be worthwhile (Table 1). The core plug measured porosity versus permeability data by
520 formation is exhibited in Fig. 13.

521 The aeolian-dominated Permian Appleby Group strata that include the Collyhurst Sandstone are a
522 prospective reservoir interval. The group as proven in well data is commonly defined by a basal breccia,
523 overlain by a thick clean sequence of aeolian sandstones, culminating in an upper sequence of breccias
524 (Wakefield *et al.* 2016). Based on 6 wells in Quadrant 110 in the depth range 1300-2400 m, maximum
525 measured core porosity is 21% with a highest formation average in all wells of 13%. Permeability is
526 however poor, with a maximum measured permeability of 71.5 mD (vertical, k_v), and a highest formation
527 average of 0.8 mD (horizontal, k_h) and 7.90 mD (vertically). Petrophysical analysis has confirmed the group
528 as being a sandstone-dominated interval with an average net-to-gross ratio of 79%. Petrophysical porosity
529 and permeability calculations match with the core-measured values, with the highest average porosity
530 calculated at 19% and highest average permeability estimates of 6.89 mD, with some estimates in the 50-
531 100 mD range for several wells (Table 1 and Hannis 2016).

532 The Warwickshire Group is the equivalent of the Ketch and Boulton formations of the southern
533 North Sea in Quadrant 53 and Quadrants 43-44 (Waters *et al.* 2011). Onshore, the Warwickshire Group of
534 North Wales and Cheshire Basin comprises predominantly red, brown, purple-grey mudstones and
535 sandstones and locally green-grey siltstones and mudstones with thin coals. However, potential reservoir
536 sandstones can be locally significant. The amount of sandstone relative to mudstone and siltstones within
537 constituent formations of the Warwickshire Group varies considerably. In West Cumbria, the Whitehaven
538 Sandstone Formation, at least 280 m thick (Akhurst *et al.* 1997; Dean *et al.* 2011) is mainly a red to deep
539 purple or purplish brown, cross-bedded, micaceous, medium- to coarse grained sandstone (Wakefield *et al.*
540 2016). The Halesowen Formation was productive in the small mined Coalport Tar Tunnel 'field' in
541 Shropshire during the 18th and early 19th century (Smith *et al.* 2005). In the East Midlands, the Warwickshire
542 Group has been documented to have better reservoir characteristics than productive older late

543 Carboniferous strata, but was spatially confined to the synclines (BGS 1984; Pharaoh *et al.* 2011). Data
544 from Quadrant 53 and the English Midlands shows that an average porosity of 16% is likely, with a
545 permeability of several hundred mD, although the bulk of the data was from above 600 m depth. Therefore
546 investigation of the Warwickshire Group as a reservoir interval offshore was considered, though seismic
547 mapping indicated a limited extent in the greater Irish Sea province (Fig. 6) and there are no well
548 penetrations and therefore no reservoir data for the group. However, Bolsovian-Asturian (Westphalian C-
549 D) age strata are recorded in well 33/22-1 along strike in the Kish Bank Basin (Jenner 1981).

550 In the EISB, the Pennine Coal Measures Group comprises interbedded grey mudstone, siltstone
551 and pale grey sandstone, commonly with mudstones containing marine fossils in the lower part of the lower
552 and upper part of the middle subdivisions, and more numerous and thicker coal seams in the intervening
553 interval. The group shows an overall blocky to erratic log response, with thick high gamma mudstone and
554 siltstone intervals and relatively thin (3-15 m) low gamma sandstones. The sandstones show considerable
555 variation in wireline log character, including 'boxcar' motifs in thick, distributary channel sandstones
556 (Wakefield *et al.* 2016). Onshore, sandstones are also frequently encountered (e.g. Cefn Rock and Hollin
557 Rock of NE Wales coalfields, Worsley Delf Rock, Prestwich Rock and Newton Rock of Lancashire
558 Coalfield) and are approximate equivalents to the productive sandstones in basinward East Midlands fields
559 (e.g. Oak Rock, Crawshaw Sandstone, Wingfield Flags). Based on five wells in Quadrants 110 and 113, in
560 the depth range 1400-3050 m, maximum measured core porosity is 10% with a highest formation average
561 in all wells of 6%. Permeability is generally poor with a maximum measured horizontal permeability (k_h)
562 of 9.43 mD, and a highest formation average for k_h of 1.07 mD. Petrophysical analysis of the Pennine Coal
563 Measures Group provides a similar outlook, with an average net to gross of 9%. Net intervals have
564 reasonable porosities, with the highest average porosity at 11%. Permeability is generally poor with the
565 highest average permeability estimated at 0.8 mD. However, permeability up to 61 mD was estimated in
566 one well (110/02b-9; Table 1, Hannis 2016).

567 The Namurian-aged Millstone Grit Group comprises cyclic sequences of quartzo-feldspathic
568 sandstone, grey mudstone, thin coal and prominent seatearths, resulting from deposition by repeated
569 progradational deltas (Collinson 1988). Common marine bands are present and represent discrete flooding
570 events (Waters & Condon 2012). Thick reservoir intervals are uncommon, with initial turbidite lobes
571 passing into delta-top deposits with thin sandstones typically contained within sheetfloods, overbank
572 deposits and stacked channels. Onshore, and potentially offshore, thicker sandbodies (up to 50 m thick)
573 occupy incised valleys (Waters & Condon 2012; Wakefield *et al.* 2016). Jackson *et al.* (1997; Figure 6)
574 identified a Kinderscoutian sandstone unit up to 90 m thick in the Liverpool Bay region (111/20-1), which
575 can be correlated with wells farther north (112/30-1 and 113/27-2) although considerably reduced in
576 thickness. Onshore, Millstone Grit sandstones are encountered in NE Wales (e.g. Cefn-y-Fedw, Gwespyr
577 Sandstone, Aqueduct Grit), Lancashire (e.g. Fletcherbank Grit, Pendle Grit and Warley Wise Grit), and in
578 producing East Midland fields (e.g. the Rempstone Oilfield). The Namurian (Marsdenian) depocentre
579 extends from the Staffordshire Gulf, probably to Preston and thins to SW under the Cheshire Basin
580 (Collinson *et al.* 1977; Smith *et al.* 1995). This pattern continues into the offshore of the EISB with
581 Namurian absent at the Rhuddlan well on the North Wales coast (Figs. 5, 9b). Based on samples from four
582 wells in Quadrants 110 and 113, at 1950-3550 m depth, maximum measured core porosity is 10 % with a
583 highest formation average in all wells of 6% (Table 1). Permeability is poor, the maximum measured was
584 0.37 mD (k_h), and the highest formation averages for k_h and k_v were 0.04 mD and 0.05 mD respectively.
585 Petrophysical analysis provides a more promising outlook for the group, although the average net-to-gross
586 is 10 %. Net intervals have a reasonable porosity, the highest average porosity is 11 %. Permeability is poor
587 with an average estimate of 0.2-2.1 mD, apart from one well 113/27-2, which shows an average of
588 367.7 mD (Table 1). Further analysis of these sandstones could therefore be beneficial (Hannis 2016).

589 The Bowland Shale Formation is only examined in the wells 110/11-1 and 110/07b-6, however the
590 formation broadly shows an upwards decrease in carbonate turbidites and an increase in siliciclastic
591 sandstone turbidites (Wakefield *et al.* 2016). Potential thin reservoir sandstones may be present. Well
592 110/07b-6 encounters a total of 16 m of these sandstones, giving a net-to-gross of 3%. (The other well

593 examined, 113/27-2, contained no net intervals). No core samples were taken, but petrophysical
594 interpretation revealed that the net intervals had porosities up to 23%, although the average porosity was 7
595 %. Permeability estimates appear poor with an average of 0.7 mD and maximum of 16.2 mD (Table 1,
596 Hannis 2016).

597 Carboniferous Limestone Supergroup sequences are interpreted to be widespread over the EISB
598 and thus worthy of investigation as a reservoir. Petrophysical analysis of the limestones encountered in two
599 wells (112/25a-1 and 111/25A-1) appear clean, but have too low matrix porosities (less than 5 %) to be
600 considered as a reservoir (Table 1), but accumulations could be hosted in secondary porosity as a result of
601 karstification or fracturing. Onshore, the Hardstoft Oilfield in Derbyshire (Craig *et al.* 2013) produced from
602 the top of the Carboniferous Limestone, but despite numerous shows, no further production was established
603 from this reservoir in the East Midlands fields (Falcon & Kent 1960). Karstified limestones such as those
604 known from Anglesey (Walkden & Davies 1983) and apron reefs like those which crop out at Castleton,
605 Derbyshire might be present in the offshore. Seismic evidence for the possible presence of reefs towards
606 the top of the ramp of the Eubonia Tilt-block in Quadrant 109 (Fig. 4a) was described above and indicated
607 schematically in Fig. 4a. Waulsortian mud-mounds of pre-Asbian age may also be possible reservoirs. They
608 are seen at outcrop in the south of the Isle of Man (Dickson *et al.* 1987) and in the Craven Basin. In the
609 prolific Williston Basin of Canada, collapsed mud-mounds up to 100 m tall provide excellent porosity but
610 were initially hard to identify on seismic data (Kupecz *et al.* 1996).

611
612 *Seal rocks*
613 The Cumbrian Coast Group, which includes the Manchester Marls (Fig. 7), provides the most extensive
614 potential seal to Permian or Carboniferous rocks across the whole of the greater Irish Sea area. The unit
615 consists of thick evaporites in the north and central East Irish Sea, thinning southward, passing laterally
616 into dolomitic mudstones (Jackson & Mulholland 1993; Wakefield *et al.* 2016), and is encountered in wells
617 in surrounding sub-basins. This seal has been proven to trap hydrocarbons in the well 113/27-2, and sealing
618 potential is proven in 112/25a-1, with minor gas shows in the tight Appleby Group. In the producing EISB
619 fields, any Cumbrian Coast Group seals were breached as the fluids migrated out of the Carboniferous and
620 Permian into the Triassic Ormskirk Sandstone reservoir (Colter 1997). Carboniferous intraformational
621 mudstone seals have proved adequate in all the onshore fields of the East Midlands (Pharaoh *et al.* 2011),
622 Cousland in Scotland (Hallett *et al.* 1985), various fields in the Silver Pit and Cleaver Bank basins of the
623 southern North Sea and numerous fields in the Netherlands and Germany (Pletsch *et al.* 2010), and could
624 be expected to work in Carboniferous basins of the Irish Sea.

625

626 **Hydrocarbon prospectivity of the Carboniferous basins outside the EISB**

627
628 Whilst basins of the greater Irish Sea province outside the EISB have extensive seismic coverage of variable
629 quality, there are few wells. Data is therefore lacking to constrain their hydrocarbon systems and is heavily
630 dependent on onshore analogues.

631
632 *Solway Basin*
633 The Permian – Jurassic Solway Basin, linked NE to the Carlisle Basin and SW to the Peel Basin is underlain
634 by a Carboniferous basin of the same trend, an extension of the Northumberland Trough (Chadwick *et al.*
635 1995; Fig. 2). Two well penetrations (112/15-1 and 112/19-1) prove a Visean – Namurian Yoredale Group
636 distinguished from the Carboniferous Limestone Supergroup by the presence of fewer carbonates (Fig. 7).
637 The Yoredale Group sandstones, limestones and siltstones represent a fluviodeltaic depositional
638 environment (see Wakefield *et al.* 2016) which is a northward lateral equivalent of the basinal Bowland
639 Shale Formation, i.e. the Bowland Shale facies is not proven and may not be present. The presence of delta-
640 top lacustrine facies is a possibility, but has not been demonstrated. In the onshore Cumberland Coalfield,
641 the coals are gassy (Colter 1997), but the Pennine Coal Measures Group have not been penetrated offshore
642 in the Solway Basin. Potential Carboniferous reservoir intervals include a relatively small area of

643 Warwickshire Group on both sides of the Maryport Fault (Figs. 5a, 6) and the Fell Sandstone Formation
644 in the main part of the basin.

645
646 *Peel Basin*
647 The Peel Basin is a Permian-Jurassic basin lying between the Isle of Man and Northern Ireland, underlain
648 by a Carboniferous carbonate platform. Wells 111/25a-1 and 111/15-1 penetrated the Mississippian age
649 Carboniferous Limestone Supergroup, in contrast to the time-equivalent Yoredale Group encountered in
650 the along-strike, Solway Basin. The lack of a clastic, fluvio-deltaic system may enhance the likelihood of
651 the Bowland Shale (source rock) equivalent being present in younger strata between 111/25a-1 and the Isle
652 of Man coast, but there is no data to test this hypothesis. The seismic reflection data are generally of poor
653 quality, but allow the presence of a small outlier of Namurian strata to NW of the Isle of Man. The Peel
654 Basin may extend to the Carlingford Lough area near the Irish border, south of the Mourne Mountains (Fig.
655 2). BGS boreholes (in Quadrant 112, near the Irish coast) 73/65 and 73/67 are of probable Visean age and
656 form a rim to the Lower Palaeozoic Longford-Down Massif. BGS borehole 71/43 near the Isle of Man
657 coast was dated as Namurian. The data available preclude evidence of a working Palaeozoic petroleum
658 system in the Peel Basin, a conclusion previously reached by both Newman (1999) and Quirk *et al.* (1999).

659
660 *North Channel Basin*
661 The North Channel Basin is a NW-trending Permo-Triassic basin complex lying between the Southern
662 Uplands and the Longford-Down Massif of N Ireland (Quinn 2008) and forms the main rift through the
663 massif. Two tilt-blocks, the E-dipping Portpatrick and W-dipping Larne sub-basins, recognised by Maddox
664 *et al.* (1997), are separated by the Southern Upland Fault (Fig. 2). Several smaller basins lie parallel in
665 Scotland (Stranraer, Lochmaben) and Ireland (Strangford Lough). In the Portpatrick Sub-basin, the
666 underlying strata are possibly Devonian, although the seismic is poorly resolved because the only well
667 (111/15-1) passed through a fault adjacent to the Southern Uplands, and did not prove a Carboniferous
668 section. Data is lacking for the presence of source, reservoir and seal in this area (Maddox *et al.* 1997).
669 Permo-Triassic and underlying Devonian and Carboniferous strata are present onshore in the Larne and
670 Lough Neagh basins of N Ireland. Onshore in the Midland Valley of Scotland and in N Ireland a range of
671 potential Carboniferous source rocks (coals, carbonaceous mudstones) and sandstone reservoir intervals
672 are documented, though there is considerable spatial variability (Browne *et al.* 1999; Read *et al.* 2002;
673 Underhill *et al.* 2008; Reay 2004; 2012). Onshore in N Ireland, a Carboniferous prospect was drilled by
674 Infrastrata plc in Woodburn Forest in 2016, without success (website). Seismic interpretation offshore
675 (Pharaoh *et al.* 2016a) has included a Carboniferous succession in the Larne Basin buried to 5000 m and
676 with faulting and folding observed offering potential for structural traps. However the interpretation is
677 poorly constrained by data, precluding detailed assessment of petroleum system elements.

678 Brief mention can be made of the Rathlin Trough, which lies outside the study area, and for which
679 only limited seismic data, covering the offshore extension of the Machrihanish Coalfield, have been studied.
680 The source rocks include coals and oil shales (Murlough Bay Formation) of early Carboniferous age which
681 have excellent TOC and which are mostly in the oil window, with smaller areas in the gas window (Reay
682 2012). This sequence together with volcanic rocks invites comparison with the Lothian part of the Midland
683 Valley of Scotland (Read *et al.* 2002). Drilling took place at Magilligan in the west of the basin and at
684 Ballinlea in 2008. In the latter well, oil was produced from the Carrickmore Formation sandstones
685 (Providence 2013) of the wide Visean subcrop (Smith 1985).

686 **Petroleum system knowns and risks**

687
688 The distribution of the principal Carboniferous source rock (Bowland Shale Formation) as inferred from
689 the seismic interpretation is constrained by a few borehole penetrations in the EISB, but the absence of
690 boreholes in the deepest part of the basin (Keys and Lagman basins) and onto the Manx-Furness Ridge
691 means that the northern limit is poorly constrained. The nature of the transition to the Solway Firth and

692 Northumberland basins, where boreholes prove time-equivalent Yoredale facies is therefore poorly known.
693 The lack of any offshore well data requires analogy with the adjacent onshore Carboniferous. In the northern
694 part of the EISB, the very deep burial of the source (now at >7 km depth despite Cenozoic inversion) and
695 the strong thermal impact from the Fleetwood Dyke means it is probably overmature, compatible with high
696 CO₂ and Nitrogen levels observed in Rhyl and neighbouring fields (Cowan, 1996; Centrica, *pers. comm.*
697 2015). Leakage of hydrocarbons in the Cenozoic following fault reactivation and degassing consequent
698 upon regional uplift, are further risks throughout the region. Source rocks may also be present in the Clyde
699 basins and adjacent North Channel Basin, but are unlikely to be present in the southern part of the latter, or
700 beneath the Peel Basin. Attenuation of the Carboniferous sequence southwards towards the Welsh Massif
701 (Fig. 4b, 9a) also increases the source risk in this direction. The paucity of data on the maturity of the source
702 means that this parameter cannot be mapped in detail. Similarly, the reservoir porosity-permeability
703 characteristics are poorly known over large parts of the region studied. The petrophysical analyses
704 presented here suggest that the Carboniferous sandstones beneath the Morecambe fields have very poor
705 porosity and permeability, confirming information provided by Centrica (*pers. comm.* 2015). This is no
706 doubt a consequence of their deep burial, and processes such as platy-illite development and silica
707 cementation which severely affect even the overlying Triassic formations (Colter 1989; Bushell 1986;
708 Woodward & Curtis 1987; Cowan 1991; Stuart 1993). The Carboniferous tight gas play may work if
709 hydraulic fracturing can be applied, as is presently being attempted at Kirby Misperton (Cleveland Basin)
710 and in the Ravenspurn Deep (southern North Sea). Extensive carbonate platforms surrounding the Isle of
711 Man (Manx Platform) and off North Wales (Colwyn Platform) also have unknown poroperm
712 characteristics. Until more is known about possible secondary porosity (following dedolomitisation) and
713 fracture density, the reservoir properties of these areas are ranked as high risk.

714 The Mercia Mudstone Group is a proven caprock to Sherwood reservoirs and is present throughout
715 the EISB but is absent across the margins of the basin complex. The potential seal of the Permian Cumbrian
716 Coast Group sequence thins and fails in the same directions. In the EISB a relatively thick shale and
717 evaporite (St Bees Evaporites, Cumbrian Coast Group) may be developed. The same is true in the
718 Portpatrick and Larne basins, where several Triassic halites are present (Quirk *et al.* 1999; Quinn 2008).

719 Analysis of seismic data, integrated with well, core data etc, indicates that the marginal areas of the
720 EISB hold the greatest potential for undiscovered hydrocarbon resources in the Carboniferous, although
721 the geochemical, petrophysical and other essential data are scant. In general, the presence of an effective
722 seal is considered to represent the biggest risk in the hydrocarbon system at the margins of the EISB. Yet-
723 to-find prospects are anticipated to be relatively small in volume and with shallow column heights
724 supported by Carboniferous intra-formational seals. The most prospective parts of the region, outside the
725 Triassic play, are considered to be:

- 726
- 727 • Thick Westphalian combined reservoir and source rock sequences preserved in the Eubonia Tilt-
728 block in Quadrant 109 (Fig. 4a), located outside the main Permian-Mesozoic graben system and
729 less affected by Cenozoic inversion. The presence and quality of seals form a major risk as the
730 Cumbrian Coast Group seal is thin or absent and Carboniferous intraformational seals are required
731 but untested. Based on the limited dataset available in adjacent basins, reservoir quality is also a
732 significant risk.
 - 733
 - 734 • A belt of Variscan inversion structures (the Môn-Deemster Foldbelt; Fig. 4b) correlated with
735 structures on the Formby Platform, and the onshore Ribblesdale Foldbelt, from which hydrocarbons
736 sourced by a thick Bowland Shale sequence have leaked into the overlying, Triassic-hosted
737 Hamilton fields (block 110/13). The biggest risk here is whether reservoirs exist and remain
738 unbreached at the pre-Permian level, and retain good poro-perm characteristics at depths of about
739 2500 m.
- 740

- 741 • A more speculative play lies in the extensive carbonate platform in Quadrant 109 and surrounding
742 the Isle of Man (Fig. 4a), in Asbian reefal facies with enhanced secondary porosity. Here, source
743 rock presence and migration pathways, reservoir properties and seal quality are major risks.
744
- 745 • The Ribble Estuary Inlier east of the Formby Point Fault (Figs. 5c, 6) may contain a working
746 petroleum play. It lies adjacent to the deep Deemster Basin where there is a thick sequence of Upper
747 Carboniferous sedimentary rocks preserved, and between the Formby and Lennox fields. Well
748 110/9-1, within the Deemster Basin was dry, but appears to have good porosity in the Ormskirk
749 Sandstone though no shows. Fluorescence was recorded in the Appleby Group.
750
- 751 • A potential play exists sourced from the Bowland Shale Formation in the deep Godred Croven
752 Basin drilled by 110/11-1 migrated into the Carboniferous reservoir on the faulted highs of its
753 flanks. The Ormskirk Sandstone is very shallow in these locations but the Carboniferous strata
754 might be securely sealed by the Cumbrian Coast Group.
755

756 Discussion

757

758 The pre-Permian structural synthesis presented here is speculative in view of the limited number
759 of offshore well penetrations of Carboniferous strata. For example, further tectonic partitions may exist
760 within the inferred Eubonia Tilt-block. It is possible, for example, that the eastern part of the structure
761 (underlying the Keys and Tynwald basins of the EISB) may represent a separate tilt-block with a hinge in
762 the Lake District Boundary Fault System, and a master controlling fault in the west (ancestral Keys system).
763 The presence of such a basin, referred to as the Lancaster Fells Basin, was inferred by Cowan *et al.* (1999).
764 However, the available evidence suggests that the NNW structural trend did not play a significant role until
765 latest Carboniferous time, so that an ancestral Keys Fault is regarded an unlikely Visean structural element.
766 The nature of the link between the structures of Quadrant 109 and onshore Lancashire has been much
767 speculated on in the past (e.g. Ramsbottom *et al.* 1978). Jackson & Mulholland (1993) recognised the Menai
768 Strait-Pendle Line link, but preferred to link the Q109 Arch to the High Haume Anticline of the Furness
769 Inlier, in the southern Lake District. This paper shows that the Ribblesdale Foldbelt does extend west of the
770 Leyland Basin and Formby Point Fault (c.f. Jackson & Mulholland 1993; Figure 4 and p797) and links to
771 the Q109 Arch, via the Môn-Deemster Foldbelt. More detailed seismic mapping of the Upper Carboniferous
772 interval will be required to elucidate what is probably an intricately folded subcrop pattern here. We support
773 the proposed continuity of the Bowland Basin southwestwards into the offshore area, as inferred by Corfield
774 *et al.* (1996) and Cowan *et al.* (1999). From the perspective of hydrocarbon prospectivity, the presence of
775 the prolific Bowland Shale Formation source rock interpreted across much of the EISB has been a key
776 element in the hydrocarbon system of the overlying Permian to Mesozoic basins. Prospective reservoir
777 intervals with moderate porosity are likely to exist in the Warwickshire Group and Pennine Coal Measures
778 Group in the marginal parts of the EISB, although the permeability is likely to be poor. The EISB lay to
779 west (Fig. 8) of the main Pennine deltaic and fluvial fairway in the onshore (Fraser *et al.* 1990), and
780 consequently shows a lower net/gross sand ratio. Evidence from geophysical logs indicates that the EISB
781 was less influenced by the repeated deltaic incursion so evident onshore, and a sharp transition between
782 deltaic and basinal shale facies, of the type seen at Mam Tor and Edale, is neither observed nor to be
783 expected there.

784 In a review of the deep reflection seismic data for the Irish Sea, principally BIRPS' WINCH lines
785 and some deep data from JEBSCO, England & Soper (1997) state that from this limited dataset, there is no
786 clear evidence for reactivation of earlier structures during either Carboniferous sedimentation or Variscan
787 inversion. Using the exploration seismic data, this study describes the presence of fold-thrust structures in
788 the pre-Carboniferous basement and, in the Môn-Deemster Foldbelt, demonstrates their role in controlling
789 both Carboniferous extensional and inversion structures. The interpretation presented supports the view of
790 England & Soper (op. cit.) that the faults controlling Permian and Mesozoic basin development are

791 discordant to the Caledonian, Acadian and early Carboniferous structural grain (as exemplified by the Q109
792 structures), and are therefore juvenile structures developed in late Westphalian to early Stephanian time.
793 Evidence presented here suggests that these were initiated as a result of a late phase of Variscan inversion,
794 reflecting W-E Uralide compression, superimposed on an earlier phase produced by N-S compression. The
795 timing of these two inversion phases is imprecisely defined in the Irish Sea due to the significant missing
796 stratigraphic section. However, in late Variscide intramontane basins in central France, N-S compression
797 in Stephanian B time is followed by inferred phases of compression on NW-SE (late Stephanian B) and W-
798 E (mid-Stephanian C) principal stress axes (Gélard *et al.* 1986), the ‘Bourbonnaise Phase’ of Grolier
799 (1971). Although interpreted in terms of systematic rotation of the principal horizontal compressive stress
800 axis (Gélard *et al.* 1986; Blès *et al.* 1989; Ziegler 1990), Faure (1995) considered these deformations a
801 consequence of late Variscan orogenic collapse. In the UK region, other manifestations of the late W-E
802 compressive phase may include the W-E oriented basaltic dykes, and a component of growth of N-S
803 trending folds, within the Midland Valley of Scotland (Monaghan & Pringle 2004; Timmerman 2004); and
804 W-E directed transport of fold nappes on the eastern margin of the Worcester Graben (Peace & Besly,
805 1997).

806 The observed variation in Variscan structural orientation in the Variscan Foreland of Britain is
807 currently explained in terms either of one resolved compressional vector (Corfield *et al.* 1996), or of strain-
808 partitioning across a heterogeneous basement template (e.g. De Paola *et al.* 2005). In the Irish Sea, it is
809 difficult to argue for a strong control by a N-S oriented basement grain, as identified, for example, within
810 the Midlands Microcraton (Corfield *et al.* 1996), and the presence of two discrete late Variscan deformation
811 phases is regarded as a more likely scenario. Another expression of the multiple inversion history, and very
812 significant for the formation of Ormskirk traps in the cover, is the impact of posthumous folding. This
813 process, first recognised and described by Suess (1904), is very clearly demonstrated in the Irish Sea, where
814 a template of Variscan inversion anticlines in the Carboniferous sequence underlies structures with similar
815 trend but lower amplitude in the Permo-Triassic cover.

816
817

818 **Conclusions**

819
820 The study has demonstrated that the basins of the Irish Sea preserve a Phanerozoic geological history as
821 complex as that of the UK onshore. A strong SW-NE structural grain was imprinted on the crust during late
822 Precambrian and Caledonian accretion and orogenic deformation. Dipping zones of strong reflectivity in
823 seismic sections are interpreted as major thrusts and shear zones, some of which can be correlated with
824 known examples onshore. Mississippian rifting on SW-NE trending faults resulted in depocentres which
825 accumulated marine shale source rocks, preceding regional thermal subsidence. The Eubonia Tilt-block is
826 a major Carboniferous syndepositional element beneath the northern part of the EISB, but was partially
827 dismembered by the formation of the ancestral Keys Fault system. The Eubonia-Lagman fault system
828 formed the syndepositional bounding fault to the tilt-block. The Bowland Shale Formation forms the main
829 source rock interval, with inferred thickest development likely within the Mön-Deemster Foldbelt, the
830 offshore correlative of the Bowland Basin, and its inversion, the Ribblesdale Foldbelt. This source rock is
831 buried to depths >7 km under the Lagman and Keys basins and is probably post-mature there at the present
832 day.

833 The Millstone Grit Group and Bowland Shale Formation contain thin clean sandstones locally up
834 to 90 m thick which could be considered potential reservoirs. Prospective areas at these stratigraphic levels
835 may exist at depth adjacent to the Keys Basin, and west of the Keys Fault. The Millstone Grit Group also
836 has the potential to act as a secondary source rock, as do the Pennine Coal Measures Group when buried
837 deep enough to achieve maturity. However, the latter were stripped from a large area of the EISB following
838 Variscan inversion. Pennsylvanian strata exhibit marked thinning to the south onto the Conwy Platform.
839 Burial by Upper Carboniferous sediments likely resulted in early maturation of kerogen in source rocks
840 within the deepest basins, but destruction of reservoir porosity and permeability in the depocentres.

841 Warwickshire Group sedimentary rocks were not so deeply buried, and are likely to retain better reservoir
842 characteristics.

843 The Variscan Orogeny, in late Carboniferous time, caused uplift, folding and thrusting on both
844 WSW-ENE (Môn-Deemster) and NNW-SSE to N-S (Keys-Gogarth) trends, probably in two phases,
845 corresponding to well-documented main compressional phases of the Variscan-Uralian Orogen. The later
846 inversion phase occurred on NNW-SSE to N-S trending zones of deformation which would subsequently
847 become localised as the main synsedimentary bounding faults of the EISB in Permian to Mesozoic time.
848 Corfield *et al.* (1996) provided a definition of inversion intensity. In the greater Irish Sea region, the
849 intensity ranges from moderate (in the EISB, Solway and Clyde basins) to strong, with almost complete
850 removal of the post-rift fill (in the North Channel basins and Peel Basin). The timing of these events is
851 poorly constrained in the Irish Sea due to significant missing stratigraphic section, but by comparison with
852 intramontane basins in France, is likely of intra-Stephanian age. The Variscan inversion structures have not
853 yet been adequately tested as targets. They form both first-stage hydrocarbon reservoirs and the structural
854 template for more gentle, 'posthumous' folds produced by Alpine inversion which form traps in the Triassic
855 cover (e.g. the Hamilton fields). Deposition of Permian Appleby Group and Cumbrian Coast Group strata
856 resulted in a potential reservoir - seal combination overlying the Carboniferous source rocks. Permian to
857 Mesozoic rifting is along NNW-SSE and N-S trends. These faults cut discordantly across the early
858 Carboniferous structures and have allowed late Cretaceous to early Cenozoic vertical migration of
859 Carboniferous-sourced hydrocarbons into Triassic reservoirs. There is a migration route to Triassic
860 reservoirs in the centre of the EISB because the Warwickshire Group and Appleby Group strata have been
861 removed from that area, and the thin Cumbrian Coast Group seal breached, where the producing
862 hydrocarbon fields are located. The Clyde-North Channel basin complex, Solway and Peel basins also
863 contain Devonian and/or Carboniferous rocks beneath Permo-Triassic strata, but have likely been buried
864 less deeply than those in the EISB. The North Channel basins may also have suffered significant Variscan
865 inversion. Extensive 2D seismic datasets cover the latter areas but there are only four well penetrations.
866 There have been no discoveries, interpreted to be largely a consequence of the absence of a regional seal
867 comparable in quality to the Mercia Mudstone Group in the EISB. The prolific Bowland Shale source is
868 also absent in these basins, being replaced by fluvio-deltaic sedimentation of the Yoredale Group. Very
869 limited well penetrations do not presently allow a realistic assessment of the prospectivity of the
870 Carboniferous strata underlying these poorly drilled basins.

871
872 (Acknowledgements)
873 This work was undertaken as a joint-industry project for the former Department of Energy and Climate Change
874 (DECC) now Oil and Gas Authority (OGA), Oil and Gas UK and 49 oil and gas company sponsors as part of the
875 21CXR (21st Century Exploration Roadmap) Palaeozoic Project. Thanks to Richard Milton-Worsell for his
876 enthusiastic guidance and to the Technical Steering Committee of the project. The role of CGG Geospec, IHS and
877 Western-Geco in supplying regional speculative data for this study is gratefully acknowledged, likewise the provision
878 of data from the CDA and UKOGL data libraries. The staff of Centrica plc are thanked for very helpful and productive
879 discussions. The assistance of the CCS team at BGS, in particular John Williams, in pre-conditioning the well
880 database, was of great help. Mike Sankey is thanked for supplying seismic data from the DECC-OGA digital datastore.
881 Keith Henderson and Sandy Henderson improved the quality of many of the diagrams. Finally, we acknowledge the
882 contribution of the reviewers (Ian Andrews and two anonymous referees) and publication editor (John Underhill) in
883 improving the manuscript. This paper is published with the permission of the Executive Director, British Geological
884 Survey.

885
886

887 **References**

- 888 AKHURST, M.C., CHADWICK, R.A., HOLLIDAY, D.W., MCCORMAC, M., MCMILLAN, A.A.,
889 MILLWARD, D. & YOUNG, B. 1997. *Geology of the west Cumbria district*. Memoir of the
890 British Geological Survey, Sheets 28, 37 and 47 (England & Wales). (London: HMSO).
- 891 ANDREWS, I. J. 2013. The Carboniferous Bowland Shale gas study: geology and resource estimation.
892 *British Geological Survey for Department of Energy and Climate Change, London, UK*
- 893 ARMSTRONG, J. P., SMITH, J., D'ELIA, V. A. A. & TRUEBLOOD, S. P. 1997. The occurrence and
894 correlation of oils and Namurian source rocks in the Liverpool Bay-North Wales area. *In:*
895 MEADOWS, N. S., TRUEBLOOD, S. P., HARDMAN, M. & COWAN, G. (eds.) *Petroleum Geology*
896 *of the East Irish Sea and Adjacent Areas*. Geological Society, London, Special Publications,
897 **124**, 195-211.
- 898 ARTER, G. & FAGIN, S. W. 1993. The Fleetwood Dyke and the Tynwald fault zone, Block 113/27, East
899 Irish Sea Basin. *In:* PARKER, J. R. (ed.) *Petroleum geology of Northwest Europe: Proceedings*
900 *of the 4th Conference*. The Geological Society, London, 835-843.
- 901 BARCLAY, W.J., AMBROSE, K., CHADWICK, R.A., & PHARAOH, T.C. 1997. *Geology of the country*
902 *around Worcester*. Memoir of the British Geological Survey, Sheet 199 (England and Wales)
903 (London: HMSO).
- 904 BARNES, R.P., BRANNEY, M.J., STONE, P. & WOODCOCK, N.H. 2006. The Lakesman Terrane: the
905 Lower Palaeozoic record of the deep marine Lakesman Basin, a volcanic arc and foreland basin.
906 *In:* BRENCHLEY, P.J. & RAWSON, P.F. (eds) 2006. *The Geology of England and Wales*. Second
907 Edition. Geological Society, London, 103-129.
- 908 BADLEY, M.E., PRICE, J.D., & BACKSHALL, L.C. 1989. Inversion, reactivated faults and related
909 structures: seismic examples from the southern North Sea. *In:* COOPER, M.A., & WILLIAMS,
910 G.D. (eds.). *Inversion Tectonics*. Geological Society, London, Special Publications, **44**, 201-
911 219.
- 912 BESLY, B. M. 1988. Palaeogeographic implications of late Westphalian to early Permian red-beds. *In:*
913 BESLY, B. & KELLING, G. (eds.). *Sedimentation in a synorogenic basin complex: the Upper*
914 *Carboniferous of northwest Europe*. Blackie, Glasgow and London, 200-221.
- 915 BESLY, B. M. 1998. Carboniferous. *In:* GLENNIE, K. W. (ed.). *Petroleum Geology of the North Sea:*
916 *Basic concepts and recent advances*. Blackwell Science Ltd, Oxford, 104-136.
- 917 BLÈS, J. L., BONIJOLY, D., CASTAING, C., & GROS, Y., 1989. Successive post-Variscan stress fields in
918 the European plate (Massif Central and its borders): comparison with geodynamic data.
919 *Tectonophysics*, **169**, 79-111.
- 920 BLOW, R. A. & HARDMAN, M. 1997. Calder field appraisal 110/7a-8, East Irish Sea Basin. *In:*
921 MEADOWS, N. S., TRUEBLOOD, S. P., HARDMAN, M. & COWAN, G. (eds.). *Petroleum*
922 *geology of the Irish Sea and adjacent areas*. Geological Society, London, Special
923 Publications, **124**, 387-397.
- 924 BLUCK, B.J., 2002. The Midland Valley Terrane. *In:* TREWIN, N.H. (ed). *Geology of Scotland*. Fourth
925 Edition. Geological Society, London, 149-166.

- 926 BONIJOLY, D. & CASTAING, C. 1984. Fracturation et genèse des bassins stéphaniens du Massif
927 Central français en régime compressif. *Annales Société géologique du Nord*, Lille, **CIII**, 187-
928 199.
- 929 BRITISH GEOLOGICAL SURVEY (BGS). 1994. East Midlands Hydrocarbon Prospectivity Report
930 Confidential for DTI .
- 931 BRITISH GEOLOGICAL SURVEY (BGS). 1994. *East Irish Sea*. Special Sheet Edition. Solid
932 Geology.1:250 000. (Edinburgh, Scotland: British Geological Survey)
- 933 BRODIE, J., & WHITE, N. 1994. Sedimentary basin inversion caused by igneous underplating:
934 northwest European continental shelf. *Geology*, **22**, 147-150.
- 935 BROWN, D., JUHLIN, C. & PUCHKOV, V. 2002. (Eds.). Mountain Building in the Uralides: Pangea to
936 the Present. Geophysical Monograph 132. (Washington DC: American Geophysical Union).
937 286pp.
- 938 BROWNE, M. A. E., DEAN, M. T., HALL, I. H. S., MCADAM, A. D., MONRO, S. K., & CHISHOLM, J. I.
939 1999. A lithostratigraphical framework for the Carboniferous rocks of the Midland Valley of
940 Scotland. *British Geological Survey, Research Report*, **RR/99/07**.
- 941 BUSHELL, T. P. 1986. Reservoir geology of the Morecambe Field. In: BROOKS, J., GOFF, J. C. AND
942 VAN HOORN, B. (eds.). *Habitat of Palaeozoic gas in NW Europe*. Geological Society,
943 London, Special Publications, **23**, 189-208.
- 944 CALVER, M.A, 1968. The distribution of Westphalian marine faunas in northern England and
945 adjoining areas. *Proceedings of the Yorkshire Geological Society*, **44**, 479-496.
- 946 CHADWICK, R.A.1993. Aspects of basin inversion in southern Britain. *Journal of the Geological*
947 *Society of London*, **150**, 311-322.
- 948 CHADWICK, R. A. 1997. Fault analysis of the Cheshire Basin, NW England. In: MEADOWS, N. S.,
949 TRUEBLOOD, S., HARDMAN, M., & COWAN, G. (eds.). *Petroleum geology of the Irish Sea and*
950 *adjacent areas*. Geological Society, London, Special Publications, **124**, 297-313.
- 951 CHADWICK, R. A. & EVANS, D.J. 1995. The timing and direction of Permo-Triassic extension in
952 southern Britain. In: BOLDY, S. A. R., & HARDMAN, R. F. P. (eds.). *Permian and Triassic*
953 *rifting in NW Europe*. Geological Society, London, Special Publications, **91**, 161-192.
- 954 CHADWICK, R. A., EVANS, D. J. & HOLLIDAY, D. W. 1993. The Maryport Fault: the post-Caledonian
955 tectonic history of southern Britain in microcosm. *Journal of the Geological Society of London*,
956 **150**, 247-250.
- 957 CHADWICK, R.A., HOLLIDAY, D.W., HOLLOWAY, S. & HULBERT, A.G. 1995. *The Northumberland-*
958 *Solway basin and adjacent areas*. Subsurface memoir of the British Geological Survey.
- 959 CHADWICK, R.A., JACKSON, D.I., BARNES, R.P., KIMBELL, G.S., JOHNSON, H., CHIVERRELL, R.C.,
960 THOMAS, G.S.P., JONES, N.S., RILEY, N.J., PICKETT, E.A., YOUNG, B., HOLLIDAY, D.W.,
961 BALL, D.F., MOLYNEUX, S.G., LONG, D., POWER, G.M., & ROBERTS, D.H. 2001. The
962 geology of the Isle of Man and its offshore area. *British Geological Survey Research Report*,
963 **RR/01/06**.
- 964 CHEW, D.M. & STRACHAN, R.A. 2014. The Laurentian Caledonides of Scotland and Ireland. In:
965 CORFU, F., GASSER, D.Q. & CHEW, D.M. (eds). New perspectives of the Caledonides of
966 Scandinavia and Related Areas. Geological Society, London, Special Publications, **390**,
967 45-91.

- 968 COLLINSON, J. 1988. Controls on Namurian sedimentation in the Central Province basins of northern
969 England. In: BESLY, B. & KELLING, G. *Sedimentation in a synorogenic basin complex: the*
970 *Upper Carboniferous of northwest Europe*. Blackie, Glasgow and London, 200-221.
- 971 COLTER, V. S. & BARR, K.W. 1975. Recent developments in the geology of the Irish Sea and Cheshire
972 basins. In: WOODLAND, A.W. (ed.). *Petroleum and the Continental Shelf of North West Europe*.
973 *Volume 1: Geology*. Applied Science Publishers, London, 61-75.
- 974 COLTER, V. S. 1997. The East Irish Sea Basin – from caterpillar to butterfly, a thirty-year
975 metamorphosis. In: MEADOWS, N.S., TRUEBLOOD, S.P., HARDMAN, M. & COWAN, G. (eds.),
976 *Petroleum Geology of the Irish Sea and Adjacent Areas*. Geological Society, London, Special
977 Publications, **124**, 1-10.
- 978 COPE, J. C. W. 1994. A latest Cretaceous hotspot and the southeasterly tilt of Britain. *Journal of the*
979 *Geological Society of London*, **151**, 905-908.
- 980 COPE, J. C. W. 1997. The Mesozoic and Tertiary history of the Irish Sea. In: MEADOWS, N.S.,
981 TRUEBLOOD, S. P., HARDMAN, M., & COWAN, G. (eds.). *Petroleum geology of the Irish Sea*
982 *and adjacent areas*. Geological Society, London, Special Publications, **124**, 47-59.
- 983 COPE, J.C.W., INGHAM, J.K. & RAWSON, P.F. 1992. *Atlas of palaeogeography and lithofacies*.
984 Geological Society, London, Memoir, **13**.
- 985 CORCORAN, D. & CLAYTON, G. 1999. Interpretation of vitrinite reflectance profiles in the Central
986 Irish Sea area: implications for the timing of organic maturation. *Journal of Petroleum*
987 *Geology*, **22**, 261-286.
- 988 CORFIELD, S.M., GAWTHORPE, R.L., GAGE, M., FRASER, A.J. & BESLY, B.M. 1996. Inversion
989 tectonics of the Variscan foreland of the British Isles. *Journal of the Geological Society,*
990 *London*, **153**, 17-32.
- 991 COWAN, G. 1996. The development of the North Morecambe Gas Field. *Petroleum Geoscience* **2**, 43-
992 52.
- 993 COWAN, G. & BRADNEY, J. 1997. Regional diagenetic controls on reservoir properties in the Millom
994 accumulation: implications for field development. In: MEADOWS, N.S., TRUEBLOOD, S.P.,
995 HARDMAN, M. & COWAN, G. (eds.), *Petroleum Geology of the Irish Sea and Adjacent Areas*.
996 Geological Society, London, Special Publications, **124**, 373-386.
- 997 COWAN, G., BURLEY, S., HOEY, N., HOLLOWAY, P., BERMINGHAM, P., BEVERIDGE, N., HAMBORG,
998 M., & SYLTA, Ø., 1999. Oil and gas migration in the Sherwood Sandstone of the East Irish
999 Sea Basin. In: FLEET, A. J. & BOLDY, S. A. R. (eds.) *Petroleum Geology of northwest*
1000 *Europe: Proceedings of the 5th Conference*, Geological Society, London, 383-398.
- 1001 COWARD, M. P. 1993. The effect of Late Caledonian and Variscan continental escape tectonics on
1002 basement structure, Paleozoic basin kinematics and subsequent Mesozoic basin development
1003 in NW Europe. In: PARKER, J. R. (ed.) *Petroleum geology of Northwest Europe: Proceedings*
1004 *of the 4th Conference*. The Geological Society, London, 1095-1108.
- 1005 COWARD, M. P. 1995. Structural and tectonic setting of the Permo-Triassic basins of northwest
1006 Europe. In: BOLDY, S. A. R., & HARDMAN, R. F. P. (eds.). *Permian and Triassic rifting in*
1007 *northwest Europe*. Geological Society, London, Special Publications, **91**, 7-40.

- 1008 CRAIG, J., GLUYAS, J., LAING, C. & SCHOFIELD, P. 2013. Hardstoft – Britain’s First Oil Field. *Oil*
1009 *Industry History*, **14**, 97-116.
- 1010 DE PAOLA, N., HOLDSWORTH, R. E., McCAFFREY, K. J., & BARCHI, M. R. 2005. Partitioned
1011 transtension: an alternative to basin inversion models. *Journal of Structural Geology*, **27**, 607-
1012 625.
- 1013 DEAN, M. T., BROWNE, M. A. E., WATERS, C. N., & POWELL, J. H. 2011. A lithostratigraphical
1014 framework for the Carboniferous successions of northern Great Britain (onshore) *British*
1015 *Geological Survey Research Report*, **RR/10/07**, 165pp.
- 1016 DICKSON, J. A. D, FORD, T. D., & SWIFT, A. 1987. The stratigraphy of the Carboniferous rocks
1017 around Castletown, Isle of Man. *Proceedings of the Yorkshire Geological Society*, **46**, 203–
1018 229.
- 1019 EASTWOOD, T., DIXON, E.E.L., HOLLINGWORTH, S.E. & SMITH, B. 1931. *The geology of the*
1020 *Whitehaven and Workington district*. Memoir of the Geological Survey of Great Britain,
1021 Sheet 28 (England & Wales).
- 1022 ENGLAND, R. W. & SOPER, N.J. 1997. Lower crustal structure of the East Irish Sea from deep seismic
1023 reflection data. In: MEADOWS, N.S., TRUEBLOOD, S.P., HARDMAN, M. & COWAN, G. (eds.),
1024 *Petroleum Geology of the Irish Sea and Adjacent Areas*. Geological Society, London, Special
1025 Publications, **124**, 61-72.
- 1026 FALCON, N. L. & KENT, P. E. 1960. Geological results of petroleum exploration in Britain 1945-
1027 1957. Geological Society, London, Memoir **2**.
- 1028 FAURE, M. 1995. Late orogenic Carboniferous extensions in the Variscan French Massif Central.
1029 *Tectonics*, **14**, 132-153.
- 1030 FLOODPAGE, J., NEWMAN, P. & WHITE, J. 2001. Hydrocarbon prospectivity in the Irish Sea area:
1031 insights from recent exploration of the Central Irish Sea, Peel and Solway basins. In:
1032 SHANNON, P. M., HAUGHTON, P. D. W. & CORCORAN, D. V. (eds.). *The Petroleum*
1033 *Exploration of Ireland’s Offshore Basins*. Geological Society, London, Special Publications,
1034 **188**, 107-134.
- 1035 FRASER, A. J. & GAWTHORPE, R. L. 2003. An atlas of Carboniferous basin evolution in northern
1036 England. Geological Society, London, Memoir **28**.
- 1037 FRASER, A. J., NASH, D. F., STEELE, R. P. & EBDON, C.C. 1990. A regional assessment of the intra-
1038 Carboniferous play of northern England. In: BROOKS, J. (ed.). *Classic Petroleum Provinces*.
1039 Geological Society, London, Special Publications, **50**, 417-440.
- 1040 GÉLARD, J. –P., CASTAING, C., BONIJOLY, D., & GROLIER, J. 1986. Structure et dynamique de
1041 quelques bassins houilliers limniques du Massif Central. *Memoire Société Géologique de*
1042 *France*, **149**, 576-72.
- 1043 GENT, C. M. A. 2016. Maturity modelling of well 110/07b-6. *British Geological Survey*
1044 *Commissioned Report*, **CR/16/043**. <http://nora.nerc.ac.uk/id/eprint/516793>
- 1045 GEOCHEM LABORATORIES LIMITED, 1988. Prepared for Kelt UK Ltd, London. Geochemical
1046 Evaluation and Correlation Study Morecambe Bay 110/7b-6 Well.
1047 (*110_07b_6_rep_GEOL_CHEM_105249616.pdf* released on CDA).

- 1048 GIBBONS, W. 1987. The Menai Strait fault system: an early Caledonian terrane boundary in North
1049 Wales. *Geology* **15**, 744-747.
- 1050 GILES, M.R., & INDRELID, S.L. 1998. Divining burial and thermal histories from indicator data:
1051 application and limitations. *In: VAN DEN HAUTE, P. & DE CORTE, F. (eds.) Advances in*
1052 *Fission Track Geochronology*. Kluwer Academic Publishers, Dordrecht, 115-150.
- 1053 GREEN, P. F., DUDDY, I. R. & BRAY, R. J. 1997. Variation in thermal history styles around the Irish Sea
1054 and adjacent areas: implications for hydrocarbon occurrence and tectonic evolution. *In:*
1055 MEADOWS, N., TRUEBLOOD, S., HARDMAN, M. & COWAN, G. (eds.). *Petroleum Geology of*
1056 *the Irish Sea and Adjacent Areas*. Geological Society, London, Special Publications, **124**, 73-
1057 93.
- 1058 GROLIER, J. 1971. Le tectonique du socle hercynien dans le Massif Central. *In: JUNG, J. (Ed.).*
1059 *Symposium.: Géologie, géomorphologie et structure profonde du Massif Central français.*
1060 (Clermont-Ferrand: Plein Air Service), 215-260.
- 1061 HAIG, D.B., PICKERING, S.C. & PROBERT, R. 1997. The Lennox oil and gas Field. *In: MEADOWS,*
1062 *N.S., TRUEBLOOD, S.P., HARDMAN, M. & COWAN, G. (eds.). Petroleum Geology of the Irish*
1063 *Sea and Adjacent Areas*. Geological Society, London, Special Publications, **124**, 417-436.
- 1064 HALLETT, D., DURANT, G.P. & FARROW, G.E. 1985. Oil exploration and production in Scotland.
1065 *Scottish Journal of Geology*, **21**, 547-570.
- 1066 HANNIS, S. 2016. Reservoir evaluation of 8 wells in the Palaeozoic of the Irish Sea: Petrophysical
1067 interpretations of clay volume, porosity and permeability estimations. *British Geological*
1068 *Survey Commissioned Report*, **CR/16/042**. <http://nora.nerc.ac.uk/516774/>
- 1069 HARDMAN, M., BUCHANAN, J., HERRINGTON, P. & CARR, A. 1993. Geochemical modelling of the
1070 East Irish Sea Basin: its influence on predicting hydrocarbon type and quality. *In: PARKER, J.*
1071 *R. (ed.). Petroleum Geology of Northwest Europe: Proceedings of the 4th Conference,*
1072 Geological Society, London, 809-821.
- 1073 HILLIER, R.D. & WILLIAMS, B.P.J. 2006. The alluvial Old Red Sandstone: fluvial basins. Chapter 8
1074 Geological Society, London, 809-821. *In: BRENCHLEY, P.J. & RAWSON, P.F. (eds.) 2006. The*
1075 *Geology of England and Wales*. Second Edition. Geological Society, London, 103-129.
- 1076 JACKSON, D.I., JACKSON, A.A., EVANS, D., WINGFIELD, R.T.R., BARNES, R.P. & ARTHUR, M.J.
1077 1995. United Kingdom offshore regional report: the geology of the Irish Sea. HMSO, London.
- 1078 JACKSON, D.I. & JOHNSON, H. 1996. *Lithostratigraphic nomenclature of the Triassic, Permian and*
1079 *Carboniferous of the UK offshore East Irish Sea Basin*. (Nottingham: British Geological
1080 Survey).
- 1081 JACKSON, D.I., JOHNSON, H. & SMITH, N.J.P. 1997. Stratigraphical relationships and a revised
1082 lithostratigraphical nomenclature for the Carboniferous, Permian and Triassic rocks of the
1083 offshore East Irish Sea Basin. *In: MEADOWS, N.S., TRUEBLOOD, S.P., HARDMAN, M. &*
1084 *COWAN, G. (eds.), Petroleum Geology of the Irish Sea and Adjacent Areas*. Geological
1085 Society, London, Special Publications, **124**, 11-32.
- 1086 JACKSON, D.I., JONES, N.S., & WATERS, C.N. 2011. Chapter 16: Irish Sea (including Kish Bank). *In:*
1087 *WATERS, C.N., SOMERVILLE, I.D., JONES, N.S., CLEAL, C.J., COLLINSON, J.D., WATERS,*
1088 *R.A., BESLY, B.M., DEAN, M.T., STEPHENSON, M.H., DAVIES, J.R., FRESHNEY, E.C.,*
1089 *JACKSON, D.I., MITCHELL, W.I., POWELL, J.H., BARCLAY, W.J., BROWNE, M.A.E.,*

- 1090 LEVERIDGE, B.E., LONG, S.L., & MCLEAN, D. (eds). *A Revised Correlation of Carboniferous*
1091 *Rocks in the British Isles*. Geological Society, London, Special Reports, **26**, 110-116.
- 1092 JACKSON, D I, & MULHOLLAND, P. 1993. Tectonic and stratigraphical aspects of the East Irish Sea
1093 Basin and adjacent areas: contrasts in their post-Carboniferous structural styles. *In: PARKER, J*
1094 *R (ed.). Petroleum geology of northwest Europe: Proceedings of the 4th Conference.*
1095 Geological Society, London, 791-808.
- 1096 JACKSON, D.I., MULHOLLAND, P., JONES, S.M. & WARRINGTON, G. 1987. The geological framework
1097 of the East Irish Sea Basin. *In: BROOKS J. & GLENNIE, K. (ed.) Petroleum Geology of North*
1098 *West Europe*, 191-203. Graham and Trotman, London.
- 1099 JENNER, J.K. 1981. The structure and stratigraphy of the Kish Bank Basin. *In: ILLING, L.V. & HOBSON,*
1100 *G.D. (eds). Petroleum Geology of the Continental Shelf of North West Europe.* Heyden,
1101 London.
- 1102 JONES, N. S., HOLLIDAY, D. W. & McKERVEY, J. A. 2011. Warwickshire Group (Pennsylvanian) red-
1103 beds of the Canonbie Coalfield, England-Scotland border, and their regional palaeo-
1104 geographical implications. *Geological Magazine*, **148**, 50–77
- 1105 KENT, P. E. 1978. Subsidence and uplift in East Yorkshire and Lincolnshire: a double inversion.
1106 *Proceedings of the Yorkshire Geological Society*, **42**, 505-524.
- 1107 KENT, P. E. 1985. UK onshore oil exploration, 1930-1964. *Marine and Petroleum Geology*, **2**, 56-64.
- 1108 KIMBELL, G. S. & QUIRK, D. G. 1999. Crustal magnetic structure of the Irish Sea region: evidence for
1109 a major basement boundary beneath the Isle of Man. 227-238. *In: WOODCOCK, N. H., QUIRK,*
1110 *D. G., FITCHES, W. R. & BARNES, R. P. (eds.). In sight of the suture: the geology of the Isle of*
1111 *Man in its Iapetus Ocean context.* Geological Society, London, Special Publications, **160**,
1112 227-238.
- 1113 KIRBY, G. A., BAILY, H. E., CHADWICK, R. A., EVANS, D. J., HOLLIDAY, D. W., HOLLOWAY, S.,
1114 HULBERT, A. G., PHARAOH, T. C., SMITH, N. J. P., AITKENHEAD, N. & BIRCH, B. 2000. *The*
1115 *structure and evolution of the Craven Basin and adjacent areas.* Subsurface Memoir of the
1116 British Geological Survey. (Keyworth, Nottingham: British Geological Survey.) 130pp.
- 1117 KIRTON, S. R. & DONATO, J. A. 1985. Some buried Tertiary dykes of Britain and surrounding waters
1118 deduced by magnetic modelling and seismic reflection methods. *Journal of the Geological*
1119 *Society of London*, **142**, 1047-1057.
- 1120 KNIPE, R. J., COWAN, G., & BALENDRAN, V. S. 1993. The tectonic history of the East Irish Sea Basin
1121 with reference to the Morecambe Fields. *In: PARKER, J. R. (ed.). Petroleum geology of*
1122 *northwest Europe: Proceedings of the 4th Conference.* Geological Society, London, 857-866.
- 1123 KUPECZ, J.A., ARESTAD, J.F. & BLOTT, J.E. 1996. Integrated study of Mississippian Lodgepole
1124 Waulsortian Mounds, Williston Basin, USA. Society of Exploration Geophysicists, SEG-1996-
1125 0401.
- 1126 LEEDER, M. R. 1982. Upper Palaeozoic basins of the British Isles - Caledonide inheritance
1127 versus Hercynian plate margin processes. *Journal of the Geological Society of London*,
1128 **139**, 479-491.
- 1129 LESLIE, A.G., MILLWARD, D., PHARAOH, T., MONAGHAN, A.A., ARESENIKOS, S., & QUINN, M. 2015.
1130 Tectonic synthesis and contextual setting for the Central North Sea and adjacent onshore areas,

- 1131 21CXRMPalaeozoic Project. *British Geological Survey Commissioned Report, CR/15/125*.
1132 18pp. <http://nora.nerc.ac.uk/516757/>
- 1133 MADDOX, S.J., BLOW, R.A. & O'BRIEN, S.R. 1997. The Geology and hydrocarbon prospectivity of
1134 the North Channel Basin. *In: MEADOWS, N.S., TRUEBLOOD, S.P., HARDMAN, M. & COWAN,*
1135 *G. (eds.), Petroleum Geology of the Irish Sea and Adjacent Areas*. Geological Society,
1136 London, Special Publications, **124**, 95-111.
- 1137 MEADOWS, N.S., TRUEBLOOD, S.P., HARDMAN, M. & COWAN, G. 1997. (eds.), *Petroleum Geology*
1138 *of the Irish Sea and Adjacent Areas*. Geological Society, London, Special Publications, **124**,
1139 447pp.
- 1140 MITCHELL, W. I. (ed.). 2004. *The Geology of Northern Ireland-Our Natural Foundation*. Geological
1141 Survey of Northern Ireland, Belfast.
- 1142 MONAGHAN, A. A. & PRINGLE, M. S. 2014. $^{40}\text{Ar}/^{39}\text{Ar}$ geochronology of Carboniferous-Permian
1143 volcanism in the Midland Valley, Scotland. *In: WILSON, M., NEUMANN, E.-R., DAVIES,*
1144 *G.R., TIMMERMANN, M.J., HEEREMANS, M. & LARSEN, B.T. (eds.). Permo-Carboniferous*
1145 *Magmatism and Rifting in Europe*. Geological Society, London, Special Publications, **223**,
1146 219-241.
- 1147 MONAGHAN, A. A. 2014. The Carboniferous shales of the Midland Valley of Scotland: geology and
1148 resource estimation. *British Geological Survey for Department of Energy and Climate*
1149 *Change, London, UK*.
- 1150 NADIN, P.A. & KUZNIR, N.J. 1995. Palaeocene uplift and Eocene subsidence in the northern North
1151 Sea Basin from 2D forward and reverse stratigraphic modelling. *Journal of the*
1152 *Geological Society of London*, **152**, 833-848.
- 1153 NEWMAN, P. J. 1999. The geology and hydrocarbon potential of the Peel and Solway Basins, East
1154 Irish Sea. *Journal of Petroleum Geology*, **22**, 305-324.
- 1155 OLIVER, G.J.H., STONE, P. & BLUCK, B.J. 2002. The Ballantrae Complex and the Southern Uplands
1156 Terrane. *In: TREWIN, N.H. (ed). Geology of Scotland*. Fourth Edition. Geological Society,
1157 London, 149-166.
- 1158 PARNELL, 1997. Fluid migration history in the North Irish Sea-North Channel region. *In: MEADOWS,*
1159 *N.S., TRUEBLOOD, S.P., HARDMAN, M. & COWAN, G. (eds.), Petroleum Geology of the Irish*
1160 *Sea and Adjacent Areas*. Geological Society, London, Special Publications, **124**, 213-228.
- 1161 PEACE, G.R. & BESLY, B.M. 1997. End-Carboniferous fold-thrust structures, Oxfordshire, UK:
1162 implications for the structural evolution of the late Variscan foreland of south-central
1163 England. *Journal of the Geological Society of London*, **154**, 225-237.
- 1164 PENN, I., HOLLIDAY, D. W., KIRBY, G. A., KUBALA, M., SOBEY, R. A., MITCHELL, W. I., HARRISON,
1165 R. K. & BECKINSALE, R. D. 1983. The Larne No. 2 Borehole: discovery of a new Permian
1166 volcanic centre. *Scottish Journal of Geology*, **19**, 333-34
- 1167 PHARAOH, T.C., KIRK, K., QUINN, M., SANKEY, M. & MONAGHAN, A.A. 2016a. Seismic
1168 Interpretation and generation of depth surfaces for late Palaeozoic strata in the Irish Sea
1169 Region. *British Geological Survey Commissioned Report, CR/16/041*. 65pp.
1170 [http://nora.nerc.ac.uk/cgi/search/archive/simple?screen=Search&dataset=archive&order=&q=](http://nora.nerc.ac.uk/cgi/search/archive/simple?screen=Search&dataset=archive&order=&q=21CXRMPalaeozoic&_action_search=Search)
1171 [21CXRMPalaeozoic&_action_search=Search](http://nora.nerc.ac.uk/cgi/search/archive/simple?screen=Search&dataset=archive&order=&q=21CXRMPalaeozoic&_action_search=Search)

- 1172 PHARAOH, T. C., WINCHESTER, J. A., VERNIERS, J., LASSEN, A., & SEGHEDI, A. 2006. The western
1173 accretionary margin of the east European craton: an overview. *In: GEE, D.G. and*
1174 *STEPHENSON, R.A. (Eds). European Lithosphere Dynamics. Geological Society, London,*
1175 *Memoir 32, 291-311.*
- 1176 PHARAOH, T. C., VINCENT, C. J., BENTHAM, M. S., HULBERT, A. G., WATERS, C. N., & SMITH, N. J.
1177 2011. *Structure and evolution of the East Midlands region of the Pennine Basin. Subsurface*
1178 *memoir of the British Geological Survey. 144pp.*
- 1179 PHARAOH, T.C., SMITH, N.J.P., KIRK, K., KIMBELL, G.S., GENT, C., QUINN, M., & MONAGHAN, A.A.
1180 2016b. Palaeozoic Petroleum Systems of the Irish Sea. *British Geological Survey*
1181 *Commissioned Report, CR/16/045. 135pp.*
- 1182 PHARAOH, T.C., DUSAR, M., GELUK, M., KOCKEL, F., KRAWCZYK, C., KRZYWIEC, P., SCHECK-
1183 WENDEROTH, M., THYBO, H., VEJBAEK, O. & VAN WEES, J-D.. 2010. *In: DOORNENBAL, J.*
1184 *H. & STEVENSON, A. G.(eds.). Chapter 3 Tectonic Evolution Petroleum Geological Atlas of*
1185 *the Southern Permian Basin Area. EAGE Publications b.v., Houten, 25-58.*
- 1186 PLETSCH, T., APPEL, J., BOTOR, D., CLAYTON, C.J., DUIN, E J T., FABER, E., GORECKI, W., KOMBRINK,
1187 H., KOSAKOWSKI, P., KUPER, G., KUS, J., LUTZ, R., MATHIESEN, A., OSTERTAG-HENNING, C.,
1188 PAPIERNEK, B. & VAN BERGEN, F. 2010. Chapter 12 Petroleum generation and migration. *In:*
1189 *DOORNENBAL, J. C. & STEVENSON, A. G. (eds.). Petroleum Geological Atlas of the Southern*
1190 *Permian Basin Area. EAGE Publications b.v., Houten, 225-253.*
- 1191 PROVIDENCE, 2013. *Frontier exploration opportunities Rathlin Trough, offshore Northern Ireland.*
1192 *PROSPEX, Dec 2013.*
- 1193 PUCHKOV, V. N. 1997. Structure and geodynamics of the Uralian orogeny. *In: BURG, J. –P., &*
1194 *FORD, M. (eds.). Orogeny Through Time. Geological Society, London, Special*
1195 *Publications, 121, 201-236.*
- 1196 QUINN, M. F. 2008. A geological interpretation of the Larne and Portpatrick sub-basins, offshore
1197 Northern Ireland, with an evaluation of an area proposed for gas storage in salt caverns.
1198 *British Geological Survey Commissioned Report, CR/08/064. 77pp. Commercial-in-*
1199 *Confidence.*
- 1200 QUIRK, D. G., & KIMBELL, G. S. 1997. Structural evolution of the Isle of Man and central part of the
1201 Irish Sea. *In: MEADOWS, N. S., TRUEBLOOD, S., HARDMAN, M., & COWAN, G. (eds.).*
1202 *Petroleum Geology of the Irish Sea and adjacent areas. Geological Society, London, Special*
1203 *Publications, 124. 135-159.*
- 1204 QUIRK, D. G., ROY, S., KNOTT, I., REDFERN, J. & HILL, L., 1999. Petroleum geology and future
1205 hydrocarbon potential of the Irish Sea. *Journal of Petroleum Geology, 22, 243-260.*
- 1206 RACEY, A. 1999. Palynological and geochemical analysis of Carboniferous borehole and outcrop
1207 samples from the Isle of Man. *Journal of Petroleum Geology, 22, 349-362.*
- 1208 RAMSBOTTOM, W. H. C. 1969. Reef distribution in the British Lower Carboniferous. *Nature, 222,*
1209 *765-766.*
- 1210 RAMSBOTTOM, W. H. C., CALVER, M.A., EAGAR, R.M.C., HODSON, F., HOLLIDAY, D.W.,
1211 STUBBLEFIELD, C.J., & WILSON, R.B. 1978. *A Correlation of Silesian Rocks in the British*
1212 *Isles. Geological Society, London, Special Reports 10.*

- 1213 READ, W.A., BROWNE, M.A., STEPHENSON, D. & UPTON, B.G.J. Carboniferous. Chapter 9 In:
1214 TREWIN, N.H. (ed). *Geology of Scotland*. Fourth Edition. Geological Society, London, 149-
1215 166.
- 1216 REAY, D.M. 2004. Oil and Gas. In: MITCHELL, W.I. (ED.). *The Geology of Northern Ireland-*
1217 *Our Natural Foundation*. Geological Survey of Northern Ireland, Belfast. ISBN 0-
1218 85272-454-3. 273-290
- 1219 REAY, D.M. 2012. *Geology and Gas in Northern Ireland*. Future of natural gas seminar. Dundalk,
1220 Ireland. March 2012.
- 1221 SCHECK-WENDEROTH, M., KRZYWIEC, P., ZÜHLKE, R., MAYSTRENKO, Y. & FROITZHEIM. 2008. Permian
1222 to Cretaceous tectonics. In: McCANN, T. (ed.). *The Geology of Central Europe. Volume 2:*
1223 *Mesozoic and Cenozoic*. Geological Society, London, 999-1030.
- 1224 SHELTON, R. 1997. Tectonic evolution of the Larne Basin. In: MEADOWS, N.S., TRUEBLOOD, S.P.,
1225 HARDMAN, M. & COWAN, G. (eds.), *Petroleum Geology of the Irish Sea and Adjacent Areas*.
1226 Geological Society, London, Special Publications, **124**, 113-134.
- 1227 SMITH, M., ROBERTSON, S. & ROLLIN, K.E. 1999. Rift basin architecture and stratigraphical
1228 implications for basement-cover relationships in the Neoproterozoic Grampian Group of the
1229 Scottish Caledonides. *Journal of the Geological Society, London*, 156, 1163-1173.
- 1230 SMITH, N. J. P. (Compiler) 1985. *Map 1: Pre-Permian Geology of the United Kingdom (South)*.
1231 1:1,000,000 scale. British Geological Survey, Nottingham.
- 1232 SMITH, N. J. P. 1999. Gas seepage: shrines, curiosities and hazards. *Earthwise*, **14**, 9. British
1233 Geological Survey, Nottingham.
- 1234 SMITH, N. J. P. (in prep.). *The UK's unconformity maps used for assessing basin configuration and in*
1235 *support of hydrocarbon prospectivity*. Conference at Geological Society, May 26-27, 2016.
- 1236 SMITH, N. J. P., CHADWICK, R. A., WARRINGTON, G., KIRBY, G. A. & JONES, D. 1995. The hydrocarbon
1237 prospectivity of the Cheshire Basin and surrounding areas. *BGS Technical Report WA/94/95C*.
1238 37pp.
- 1239 SMITH, N. J. P., KIRBY, G. A. & PHARAOH, T. C. 2005. *Structure and evolution of the south-west*
1240 *Pennine Basin and adjacent area*. Subsurface Memoir of the British Geological Survey.
1241 (Keyworth, Nottingham: British Geological Survey.)
- 1242 STUART, I.A. 1993. The geology of the North Morecambe Gas Field, East Irish Sea Basin. In:
1243 PARKER, J. R. (ed.). *Petroleum Geology of Northwest Europe: Proceedings of the 4th*
1244 *Conference*. Geological Society, London, 883-895.
- 1245 STUART, I. A. & COWAN, G. 1991. The south Morecambe Field, blocks 110/2a, 110/3a, 110/8a, UK
1246 East Irish Sea. In: ABBOTTS, I. L. (ed.). *United Kingdom Oil and Gas Fields, 25 Years*
1247 *Commemorative Volume*. Geological Society, London, Memoir **14**, 527-541.
- 1248 SUESS, E. 1904. *The Face of the Earth*. Clarendon Press, Oxford.
- 1249 THOMPSON, J. & MEADOWS, N.S. 1997. In: MEADOWS, N.S., TRUEBLOOD, S.P., HARDMAN, M. &
1250 COWAN, G. (eds.), *Petroleum Geology of the Irish Sea and Adjacent Areas*. Geological
1251 Society, London, Special Publications, **124**, 237-252.

- 1252 TIMMERMAN, M.J. 2004. Timing, geodynamic setting and character of Permo-Carboniferous
1253 magmatism in the foreland of the Variscan Orogen, NW Europe. *In: WILSON, M., NEUMANN,*
1254 *E.-R., DAVIES, G.R., TIMMERMANN, M.J., HEEREMANS, M. & LARSEN, B.T. (eds.). Permo-*
1255 *Carboniferous Magmatism and Rifting in Europe.* Geological Society, London, Special
1256 Publications, **223**, 219-241.
- 1257 TREWIN, N.H. & THIRLWALL, M.F. 2002. Old Red Sandstone. Chapter 8. *In: TREWIN, N.H. (ed).*
1258 *Geology of Scotland.* Fourth Edition. Geological Society, London, 149-166.
- 1259 TROTTER, F. M. 1954. Reddened beds in the Coal Measures of Lancashire. *Bulletin of the Geological*
1260 *Survey*, **5**, 61-80.
- 1261 UNDERHILL, J. R. 2003. The tectonic and stratigraphic framework of the United Kingdom's oil and
1262 gas fields. In GLUYAS, J. G. & HICHENS, H. M. (eds.). *United Kingdom Oil and Gas Fields,*
1263 *Commemorative Millennium Volume.* Geological Society, London, Memoir **20**, 17-59.
- 1264 UNDERHILL, J. R., MONAGHAN, A. A. & BROWNE, M. A. E. 2008. Controls on structural styles, basin
1265 development and petroleum prospectivity in the Midland Valley of Scotland. *Journal of*
1266 *Marine and Petroleum Geology*, **25**, 1000-1022
- 1267 VAN HOORN, B. 1987. Structural evolution, timing and tectonic style of the Sole Pit inversion.
1268 *Tectonophysics*, **137**, 239-284.
- 1269 VANE, C. H., UGUNA, C., KIM, A. W. & MONAGHAN, A. A., 2016. Organic Geochemistry of
1270 Palaeozoic Source Rocks of the Irish Sea, UK. British Geological Survey. *Commissioned Report.*
1271 **CR/16/044.** <http://nora.nerc.ac.uk/516753/>
- 1272 WAKEFIELD, O., WATERS, C.N., & SMITH, N.J.P. 2016. Carboniferous stratigraphical correlation and
1273 interpretation in the Irish Sea. *British Geological Survey Commissioned Report*, **CR/16/040.**
1274 81pp.
- 1275 WALKDEN, G. M. & DAVIES, J. R. 1983. Polyphase erosion of subaerial omission surfaces in the late
1276 Dinantian of Anglesey. *Sedimentology*, **30**, 861-878.
- 1277 WARD, J. 1997. Early Dinantian evaporites of the Easton-1 well, Solway basin, onshore, Cumbria,
1278 England. *In: MEADOWS, N.S., TRUEBLOOD, S.P., HARDMAN, M. & COWAN, G. (eds.),*
1279 *Petroleum Geology of the Irish Sea and adjacent areas.* Geological Society, London, Special
1280 Publications, **124**, 277-296.
- 1281 WARRINGTON, G. 1997. The Penarth Group-Lias Group succession (Late Triassic-Early Jurassic) in
1282 the East Irish Sea Basin and neighbouring areas: a stratigraphical review. *In: MEADOWS,*
1283 *N.S., TRUEBLOOD, S.P., HARDMAN, M. & COWAN, G. (eds.), Petroleum Geology of the Irish*
1284 *Sea and Adjacent Areas.* Geological Society, London, Special Publications, **124**, 33-46.
- 1285 WATERS, C. N. & CONDON, D. J. 2012. Nature and timing of Late Mississippian to Mid-
1286 Pennsylvanian glacio-eustatic sea-level changes of the Pennine Basin, UK. *Journal of the*
1287 *Geological Society*, **169**, 37-51.
- 1288 WATERS, C. N., SOMERVILLE, I. D., JONES, N. S., CLEAL, C. J., COLLINSON, J. D., WATERS, R. A.,
1289 BESLY, B. M., DEAN, M. T., STEPHENSON, M. H., DAVIES, J. R., FRESHNEY, E. C., JACKSON,
1290 D. I., MITCHELL, W. I., POWELL, J. H., BARCLAY, W. J., BROWNE, M. A. E., LEVERIDGE, B.

- 1291 E., LONG, S. L. & MCCLEAN, D. (EDS.). 2011. *A revised correlation of Carboniferous rocks in*
1292 *the British Isles*. Geological Society, London, Special Reports, **26**.
- 1293 WHITE, R. S. 1988. A hot-spot model for early Cenozoic volcanism in the North Atlantic. *In:*
1294 PARSON, L. M., & MORTON, A. C. (eds.). *Early Cenozoic volcanism and the opening of the*
1295 *North Atlantic*. Geological Society, London, Special Publications, **39**, 3-13.
- 1296 WHITTAKER, A., 1985 Atlas of Onshore Sedimentary basins. Blackie/British Geological Survey
- 1297 WOOD, I. 2014. UKCS Maximising Recovery Review: Final Report. HMSO; London.
- 1298 WOODCOCK, N.H. & SOPER, N.J. 2006. The Acadian Orogeny: The mid-Devonian phase of
1299 deformation that formed slate belts in England and Wales. *In:* BRENCHLEY, P.J. &
1300 RAWSON, P.F. (eds) 2006. *The Geology of England and Wales*. Second Edition. Geological
1301 Society, London, 103-129.
- 1302 WOODWARD, K. & CURTIS, C. D. 1987. Predictive modelling of the distribution of production
1303 constraining illites - Morecambe Gas Field, Irish Sea, Offshore UK. *In:* BROOKS, J. &
1304 GLENNIE, K. (eds.). *Petroleum Geology of North West Europe*. Graham & Trotman, London,
1305 205-215.
- 1306 YALIZ, A. M. 1997. The Douglas Oil Field. *In:* MEADOWS, N. S., TRUEBLOOD, S. P., HARDMAN, M.
1307 & COWAN, G. (eds.), *Petroleum Geology of the Irish Sea and Adjacent Areas*. Geological
1308 Society, London, Special Publications, **124**, 399-416.
- 1309 YALIZ, A. & TAYLOR, P. 2003. The Hamilton and Hamilton North Gas Fields, Block 110/13a, East
1310 Irish Sea. *In:* GLUYAS, J. G. & HITCHENS, H. M. (eds.) *United Kingdom Oil and Gas Fields,*
1311 *Commemorative Millennium Volume*. Geological Society, London, Memoir **20**, 77-86.
- 1312 ZIEGLER, P. A. 1990. Geological Atlas of Western and Central Europe. Second Edition. Elsevier for
1313 Shell Internationale Petroleum Maatschappij B. V., Amsterdam.
- 1314 ZONENSHAIN, L.P., KORINEVSKY, V. G., KAZMIN, V. G. , PECHERSKY, D.M., KHAIN, V. V.,&
1315 MATEVEENKOV, V. V. 1984. Plate tectonic model of the south Urals development.
1316 *Tectonophysics*, **109**, 95-135.
- 1317
- 1318
- 1319
- 1320
- 1321
- 1322
- 1323
- 1324
- 1325

1326 **Figure captions**

1327

1328 Fig. 1. Key data evaluated during the study (2D seismic, black; 3D seismic outline, orange; wells
1329 proving Carboniferous strata, black dot; wells used in the petrophysical study, black square).

1330

1331 Fig. 2. Key Mississippian structural elements of the greater Irish Sea province. Incorporates
1332 information from Maddox *et al.* (1997), Parnell (1997) and Shelton (1997). Location of Permo-Triassic
1333 basinal features, following Jackson & Mulholland (1993) and BGS (1994), for reference purposes, in
1334 red: BB, Berw Basin; CP, Conwy Platform; DP, Deemster Platform; EB, Eubonia Basin; ED, East
1335 Deemster Basin; GB, Gogarth Basin; GC, Godred Croven Basin; KB, Keys Basin; LB, Lagman Basin;
1336 MF, Manx-Furness Ridge; NC, North Channel Basin; OP, Ogham Platform; PB, Peel Basin; Q109S,
1337 Quadrant 109 Syncline; SB, Solway Basin; TB, Tynwald Basin; WD, West Deemster Basin. Location
1338 of sections depicted in later figures: red line, seismic profiles (Fig. 3); green line, synoptic diagrams
1339 (Figs. 4, 5); black line, well transects (Fig. 9).

1340

1341 Fig. 3. Seismic reflection data. Locations are shown in Figs. 2 and 6. N.B. vertical scales in s TWTT.

1342 a. Migrated seismic reflection line NW-SE across Quadrant 109: JEBCO JS-MANX-138. Includes
1343 content supplied by IHS Global Limited. Copyright © IHS Global Limited (2016). All rights reserved.
1344 Note the considerable thickness of Carboniferous strata in the Eubonia Tilt-block, here exceeding 2.5 s
1345 TWTT; brighter reflectivity towards top of tilt-block below Intra-Visean unconformity, possibly
1346 reflecting reefal development; and in the south, a northward-vergent anticline-thrust inversion couple,
1347 defining the northern edge of the Môn-Deemster Basin. The presence of Warwickshire Group strata is
1348 inferred from seismostratigraphic principles and has not yet been confirmed by drilling.

1349 b. Arbitrary NNW-SSE line through the migrated 3D TerraCube® dataset, supplied courtesy of CGG
1350 GeoSpec. Note the presence of a series of inversion anticlines (Môn-Deemster Foldbelt) in the
1351 Carboniferous sequence, associated with thrusts (fault-plane reflections) which penetrate into the
1352 Caledonian basement. A less steeply dipping detachment is present at depth. The Bowland Shale
1353 Formation is inferred to occupy a rather transparent zone, sandwiched between more reflective
1354 Carboniferous Limestone Group (below) and Millstone Grit Group (above). The mildly deviated well
1355 110/07b-6 proved 450 m of Bowland Shale Formation before terminating in strata of Pendleian age
1356 (unbottomed). Westphalian strata have been almost completely eroded following strong inversion
1357 during the earliest Variscan phase. Inversion anticlines of this generation were reactivated
1358 ‘posthumously’ by further compression during the Alpine Orogeny in Miocene time, producing more
1359 gentle anticlines in the Permo-Triassic cover, including the traps in the Ormskirk Sandstone Formation
1360 (Top SSG pick) hosting the Conwy, Douglas and other fields.

1361

1362 Fig. 4. Synoptic diagrams (‘cartoons’) to illustrate principal elements of the hydrocarbon system of the
1363 greater Irish Sea province. Locations are shown in Figs. 2 and 6. N.B. vertical scales in s TWTT. The
1364 basin names used are principally those of the Permo-Triassic EISB and contemporary basins (Jackson
1365 & Mulholland, 1993; BGS, 1994), rather than those of the Carboniferous elements newly named here:

1366 a. Principal elements of the hydrocarbon system in the Eubonia Basin and Q109 Arch. Transect is
1367 parallel to Fig. 3a and further east, into the Eubonia Basin.

1368 b. Principal elements of the EISB from the Lagman Fault (north) to the Welsh margin (south). The
1369 northern part crosses from the Ogham Platform, to the Lagman and Keys basins, where Westphalian
1370 strata are almost completely removed, the West Deemster Basin and Deemster Platform. Note
1371 thickening of the Bowland Shale Formation beneath Deemster Platform, associated with the offshore

1372 extension of the Bowland Basin. The southern part crosses the Môn-Deemster Foldbelt and is virtually
1373 colinear with Fig. 3b.

1374 c. Principal elements of the hydrocarbon system in the Peel Basin. Note that fault displacements appear
1375 to be largely of post-Permian age, indicating little if any syn-depositional thickening across the Visean
1376 carbonate platform. Post-Visean strata were only preserved on the Manx margin.

1377

1378 Fig. 5. Synoptic diagrams ('cartoons') to illustrate principal elements of the hydrocarbon system of the
1379 greater Irish Sea province. Locations are shown in Figs. 2 and 6. N.B. vertical scales in s TWTT. The
1380 basin names used are principally those of the Permo-Triassic EISB and contemporary basins (Jackson
1381 & Mulholland, 1993; BGS, 1994), rather than those of the Carboniferous elements newly named here:

1382 a. Principal elements of the hydrocarbon system in the eastern part of the Solway Firth Basin. Note the
1383 preservation of late Westphalian Warwickshire Group (Whitehaven Sandstone Formation) in the
1384 Cumbrian Coalfield adjacent to the Maryport Fault, and the axis of Alpine inversion significantly offset
1385 from the Variscan one. The Visean strata here are Border Group and Yoredale facies, with uncertain
1386 source potential.

1387 b. Principal elements of the hydrocarbon system in the northern part of the EISB. The WSW-ENE
1388 transect crosses Variscan second phase inversion structures obliquely in the Ogham Inlier, western Keys
1389 Basin and the Cumbrian margin.

1390 c. Principal elements of the hydrocarbon system in the southern part of the EISB. The W-E transect is
1391 located parallel to the southern edge of the Môn-Deemster Foldbelt, crossing some of the Variscan first
1392 inversion phase structures obliquely. N-S trending inversion structures of the second Variscan phase at
1393 the margins of the East Deemster Basin and on the Formby Platform are crossed obliquely. Note the
1394 excision of Westphalian strata on these inversion systems. Modified from Yaliz (1997; Figure 4).

1395

1396 Fig.6. Pre-Permian subcrop map showing key Variscan inversion structures (after Pharaoh *et al.* 2016b).
1397 Variscan inversion structures in Ogham Platform after Quirk & Kimbell (1997). Abbreviated structure
1398 names: DP, Deemster Platform; EDB, East Deemster Western Boundary Fault; FPF, Formby Point
1399 Fault; OP, Ogham Platform; RE, Ribble Estuary Inlier. Location of sections depicted in other figures:
1400 red line, seismic profiles (Fig. 3); green line, synoptic diagrams (Figs. 4, 5); black line, well transects
1401 (Fig. 9). Hydrocarbon fields from OGA website:
1402 <http://data.ogauthority.opendata.arcgis.com/datasets/>

1403

1404 Fig.7. Petroleum system elements in a north-south transect across the central part of the region

1405

1406 Fig.8. Pendleian palaeogeography showing the Bowland Shale source rock distribution and lateral
1407 variation with Millstone Grit facies (from Wakefield *et al.* 2016).

1408

1409 Fig. 9. Well transects (from Wakefield *et al.* 2016). Locations are shown in Figs. 2 and 6. a. N-S transect
1410 across the EISB from the Lagman Basin to Rhuddlan, onshore North Wales. Note the truncation of the
1411 Warwickshire Group north of Point of Ayr and condensation of the underlying Westphalian strata,
1412 southward onto the Cambrian margin. Also note the variation in the thickness of the Appleby Group.
1413 b. W-E transect across the centre of the EISB from 109/5-1 in the Eubonia Basin to Roosecote, onshore
1414 north Cumbria.

1415

1416 Fig.10. Seismic structure map in depth (metres sub-sea level) for the Intra-Namurian pick, equated with
1417 the base of the Millstone Grit Group. For location of abbreviated Permo-Triassic basinal features (for
1418 reference purposes), refer to key to Figure 2.

1419

1420 Fig.11. A summary of the available geochemical data for Bowland Shale Formation lithologies in well
1421 110/07b-6 and 110/02b-10. Data sourced from released legacy reports. Note that no Oxygen Index data
1422 are available for well 110/07b-6, so the data in the Pseudo-Van Krevelen Plot (Figure 11b) is from well
1423 110/02b-10 (Millstone Grit and Pennine Coal Measures groups).

1424

1425 Fig.12. Modelled burial history for 110/07b- 6 showing that the Bowland Shale source rock entered the
1426 main gas generation window in the late Cretaceous-early Cenozoic. The well terminates within the
1427 Bowland Shale Formation.

1428

1429 Fig.13. Cross plot of core porosity and permeability for East Irish Sea Basin samples. For key to
1430 abbreviations see Table 1, except for: PLC, Pennine Lower Coal Measures; PMCM, Pennine Middle
1431 Coal Measures; WAWK, Warwickshire Group.

1432

1433 Table 1. Synthesis of petrophysical results by formation (from Hannis, 2016). NTG = Net reservoir
1434 thickness to gross formation thickness. Porosity and net-to-gross are expressed as a fraction.
1435 Minimum porosity in the log-derived porosity range is 0.05, the net reservoir porosity cut-off value.
1436 Permeability figures are in mD. Core porosity and permeability data are synthesised from legacy
1437 reports.

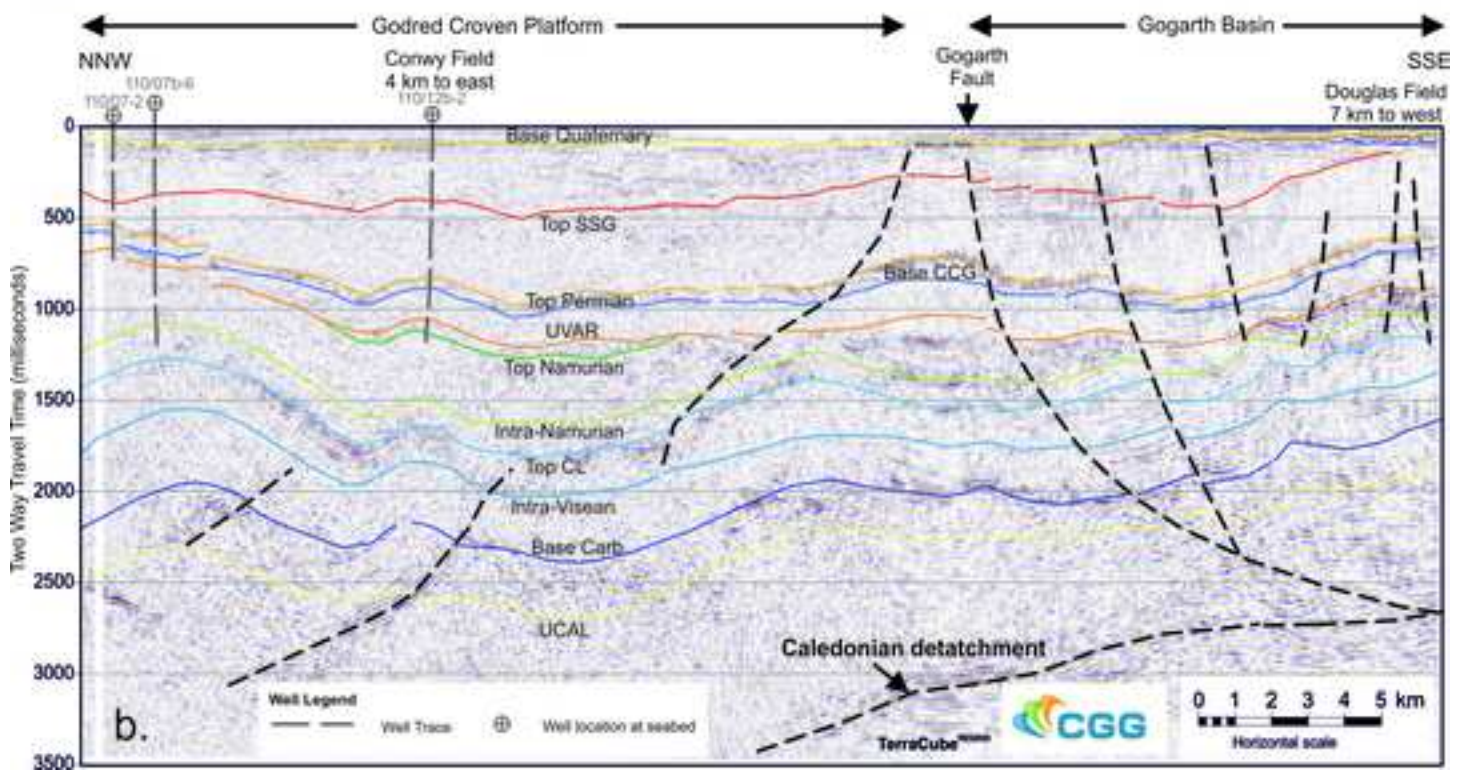

1438

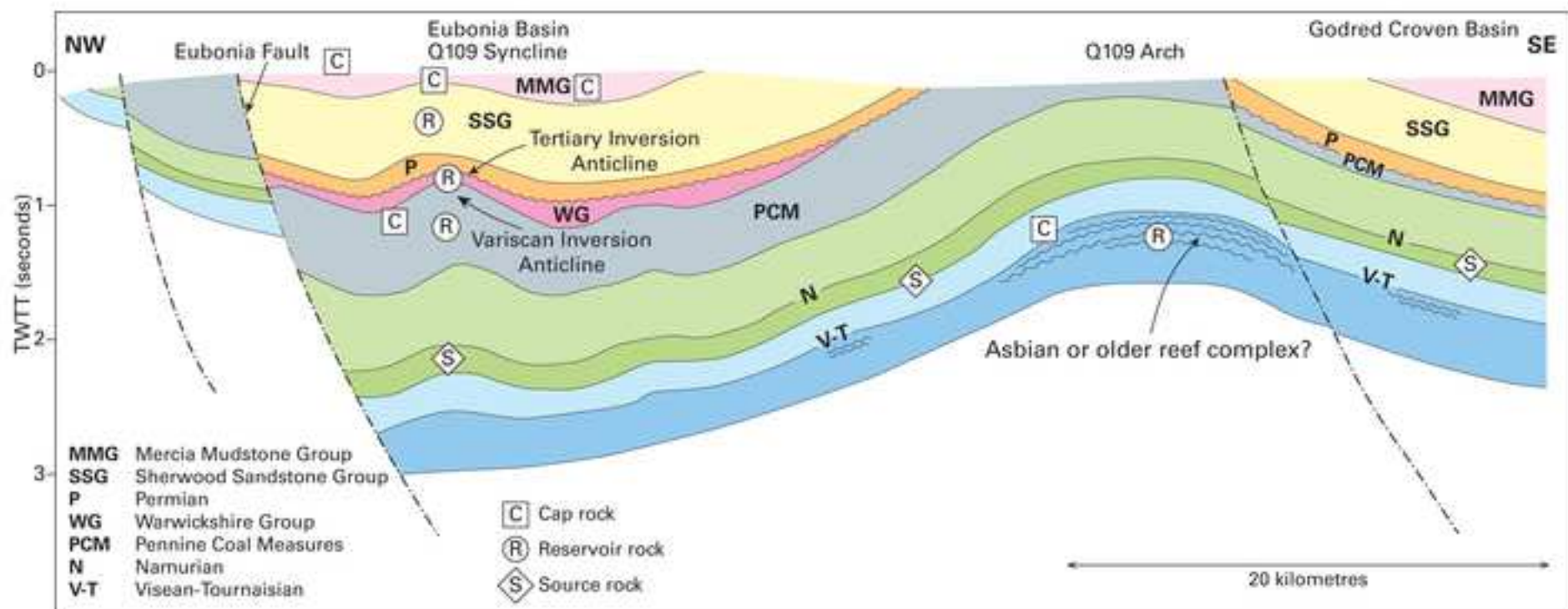
From: EIS_Summary_Petrophysics_final.xlsx in 21CXRM_IrishSea_PoropemPetropl

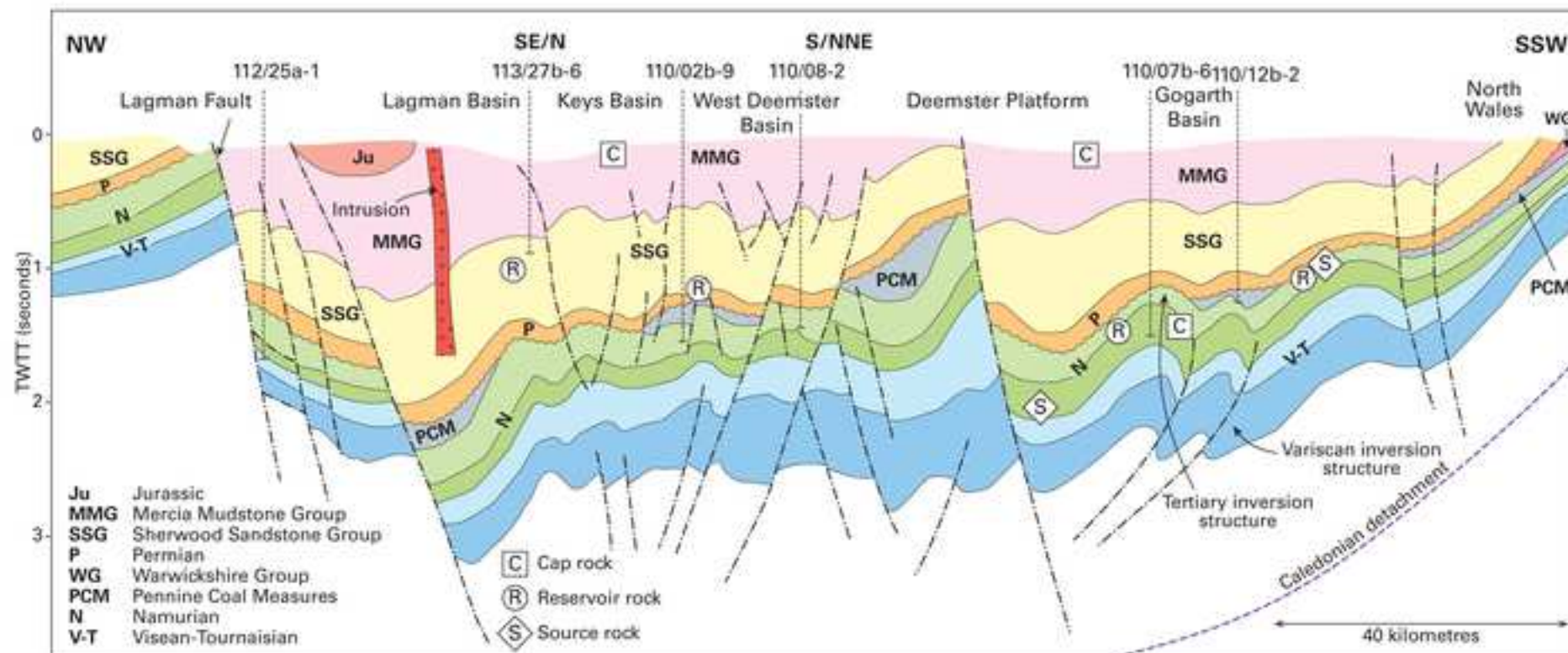
Stratigraphic unit name	Code	Log der			
		Net thickness (m)	NTG	Highest Average Porosity	Porosity range
Cumbrian Coast Group	CCO	81	0.07	0.14	0.05-0.43
Appleby Group	APY	936	0.79	0.19	0.05-0.40
Pennine Coal Measures Group	PCM	62	0.09	0.11	0.05-0.26
Millstone Grit Group	MG	293	0.10	0.11	0.05-0.31
Yoredale Group	YORE	16	0.02	0.07	0.05-0.30
Bowland Shale Formation	BSG	16	0.03	0.07	0.05-0.23
Carboniferous Limestone Supergroup	CL	0	0.00	0.05	0.05-0.05

ived			Core measured			
Highest Average Permeability estimate	Permeability estimate range	<i>Metres of log</i>	Highest Average Porosity	Porosity range	Highest Average	
					horizontal (kh)	vertical (kv)
0.17	0.02-1.39	1197	0.04	0.02-0.07	3.06	
6.89	0.17-82.27	1191	0.13	0.05-0.21	0.80	7.90
0.79	0.02-61.45	795	0.06	0.01-0.10	1.07	0.01
367.74	0.17-10000	2971	0.06	0-0.10	0.04	0.05
		783	0.01	0.00	0.00	0.00
0.75	0.15-16.19	551				
		246				

Permeability estimate		Samples	Comments
horizontal (kh)	vertical (kv)		
0.01-15.20		6	
0.00-1.72	0.17-71.5	154	Highest net to gross, highest porosity. Highest permeabilities values in the 50-100 mD range for several wells.
0.00-9.43	0.01-0.13	55	Low NTG (although third highest of the units examined). Reasonable average porosity. Permeabilities appear low. (Highest values of 61.4 mD in 1 well, but with no core data over that interval).
0.00-0.37	0.00-0.13	49	Highest permeability (although estimated with low confidence: seen in only 1 of 3 wells (113/27-2), with a relatively poor core-log data fit). Low NTG (although second highest of the units examined).
0.00	0.00	9	
		0	
		0	Matrix porosities are less than 5% therefore the unit is not considered to have any 'net' using the cut offs applied.







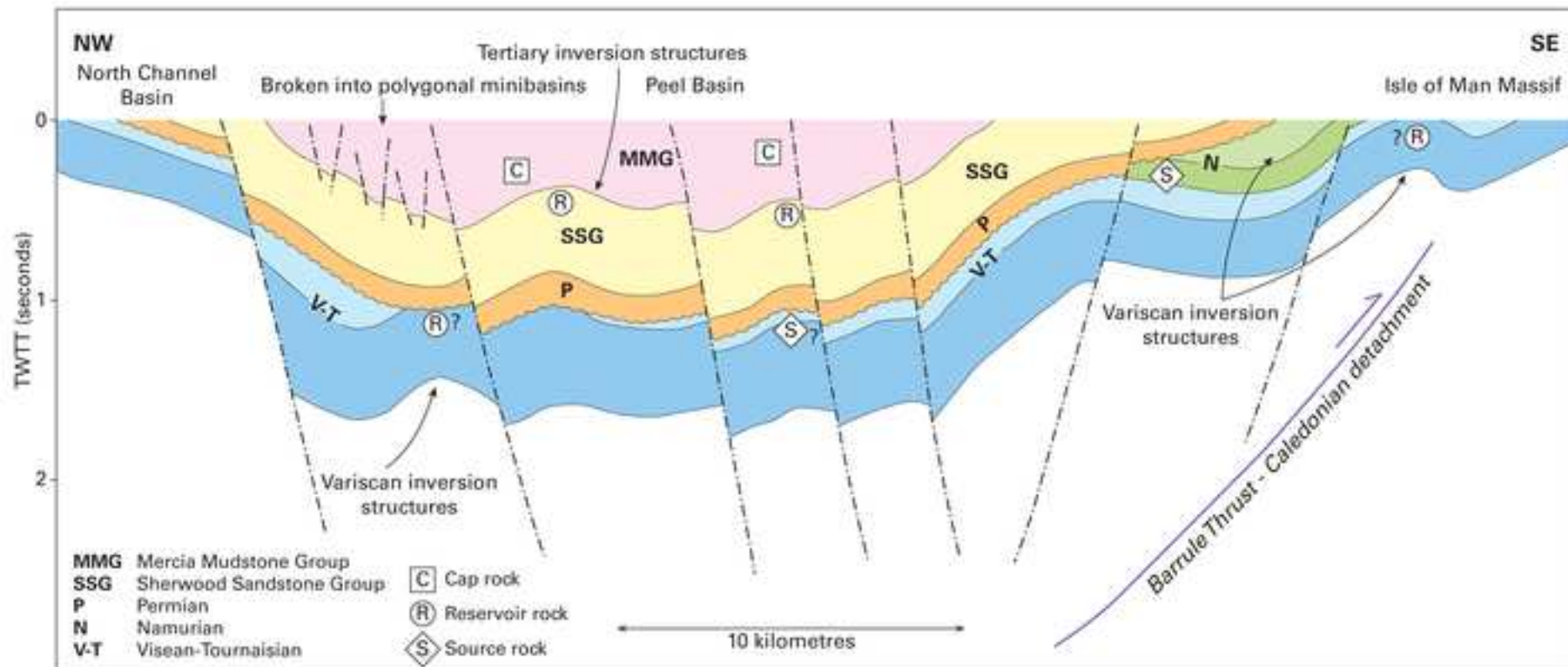


Figure 5a

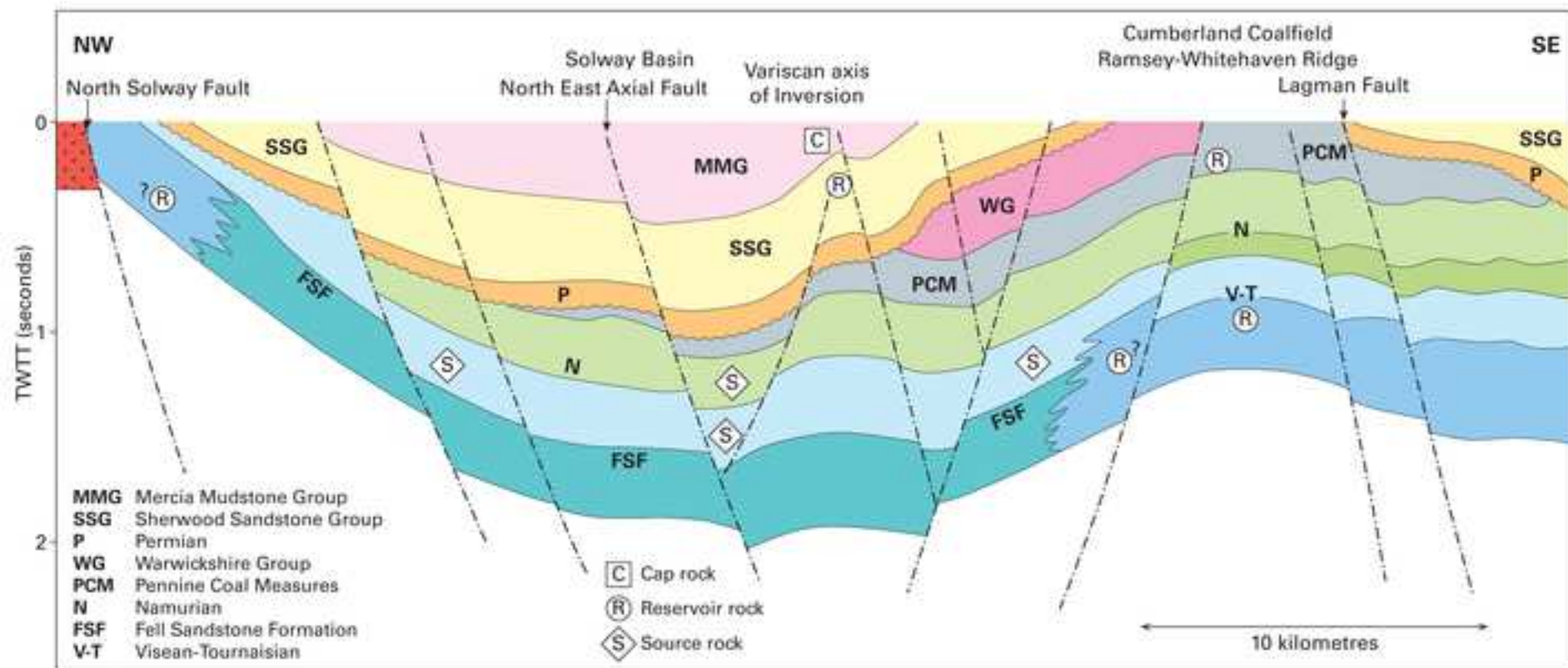
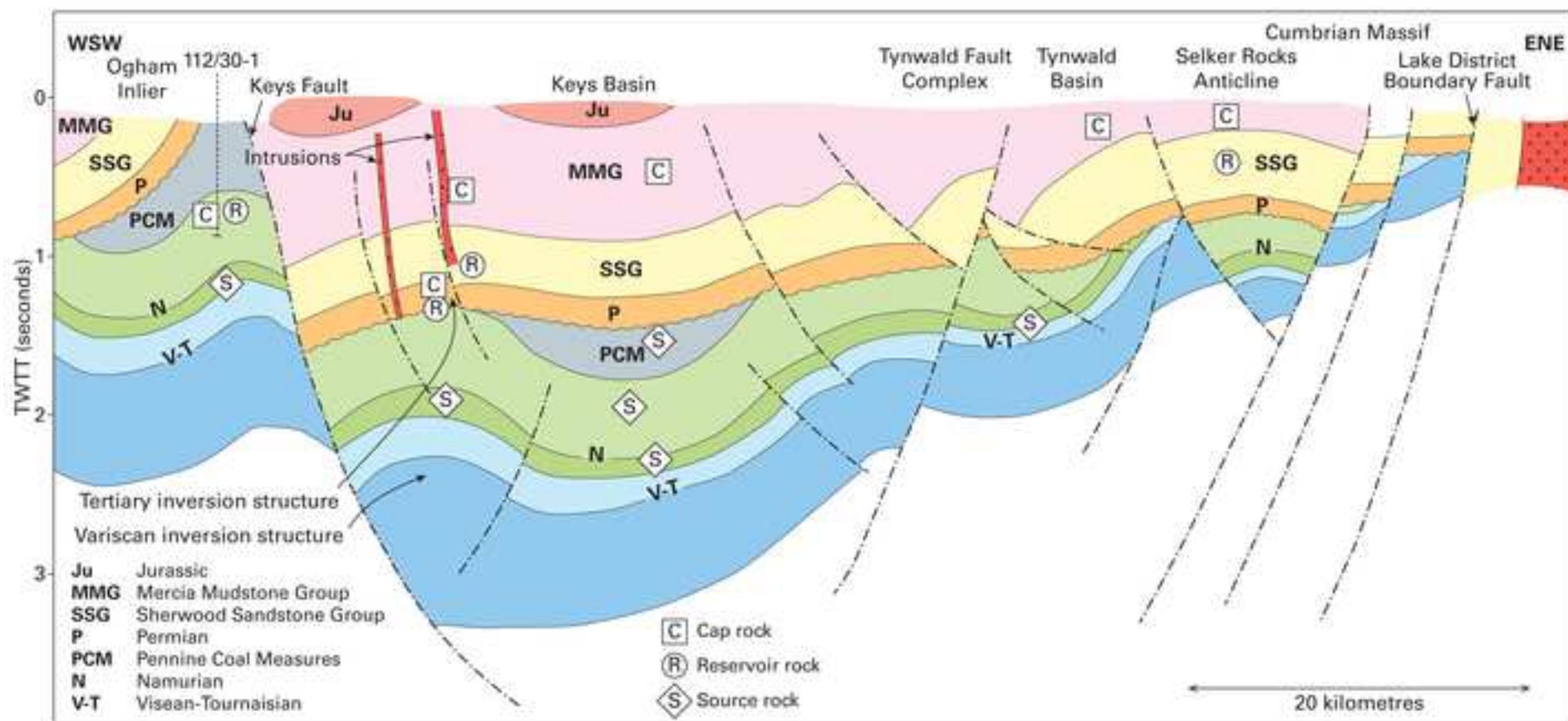
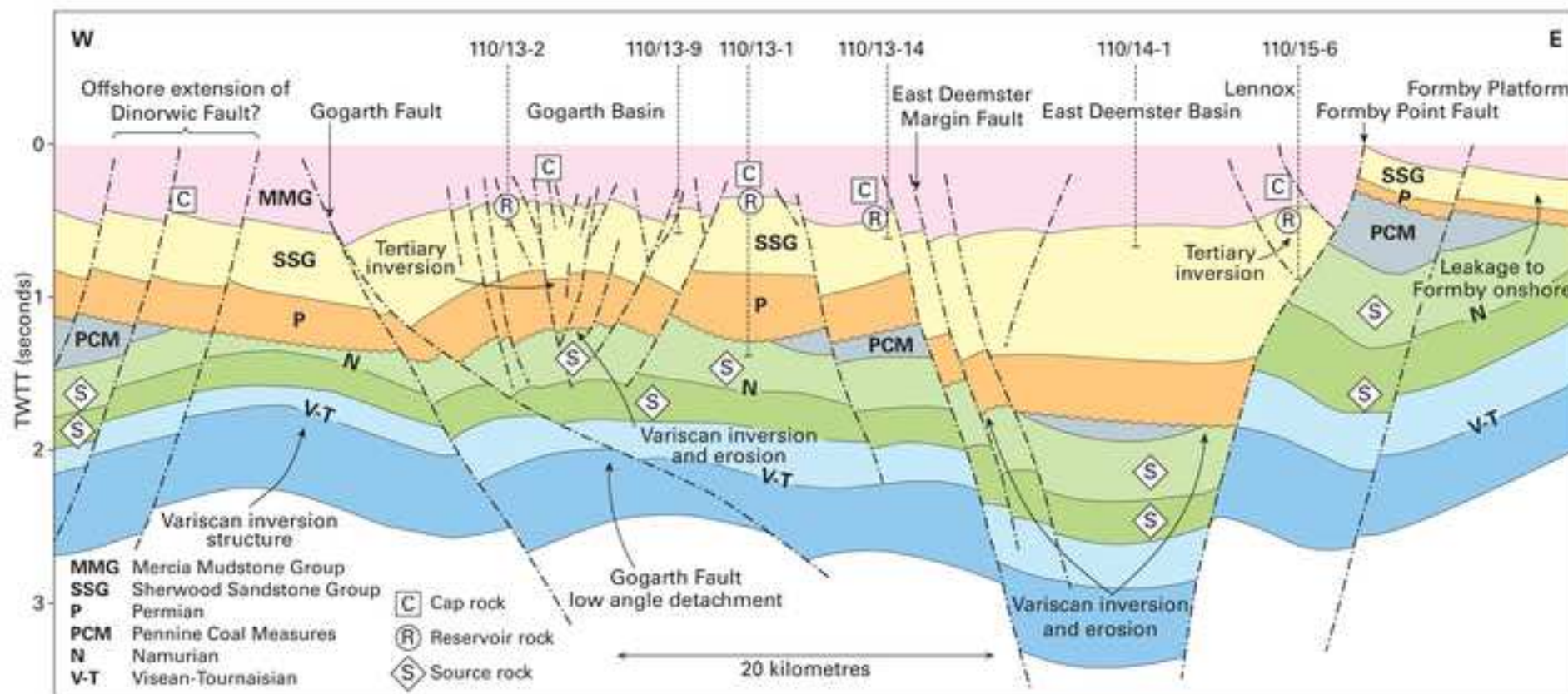


Figure 5b





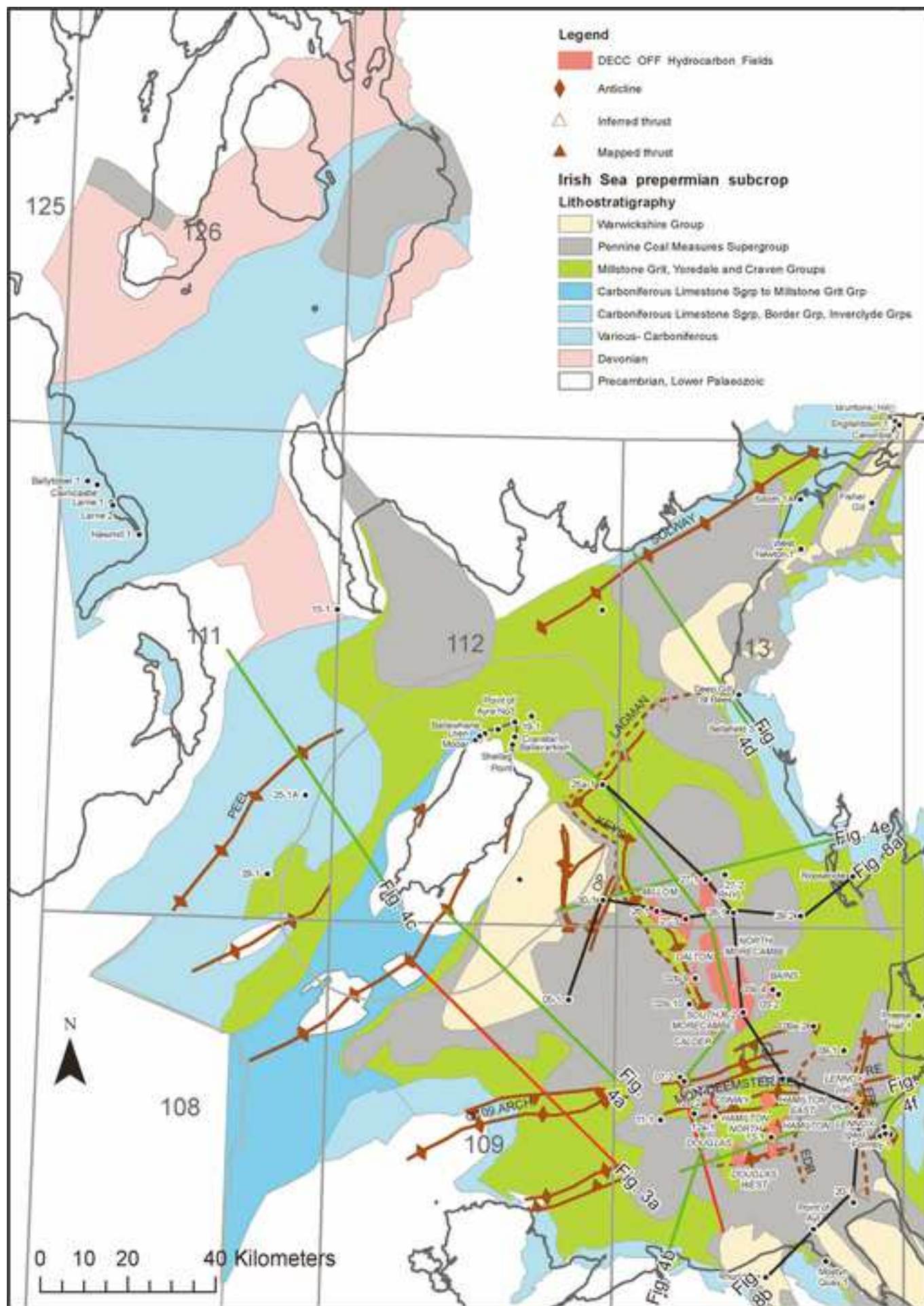
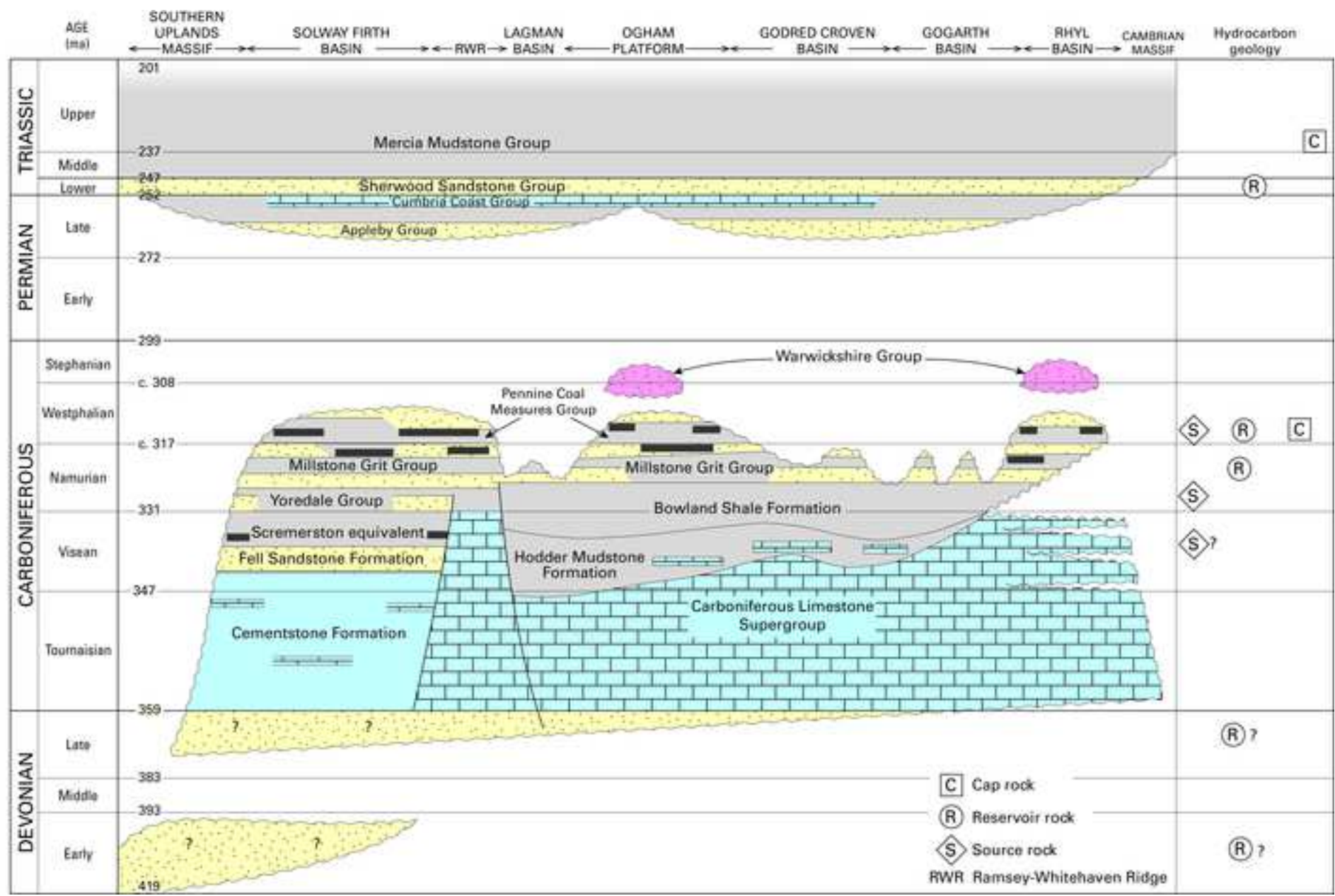
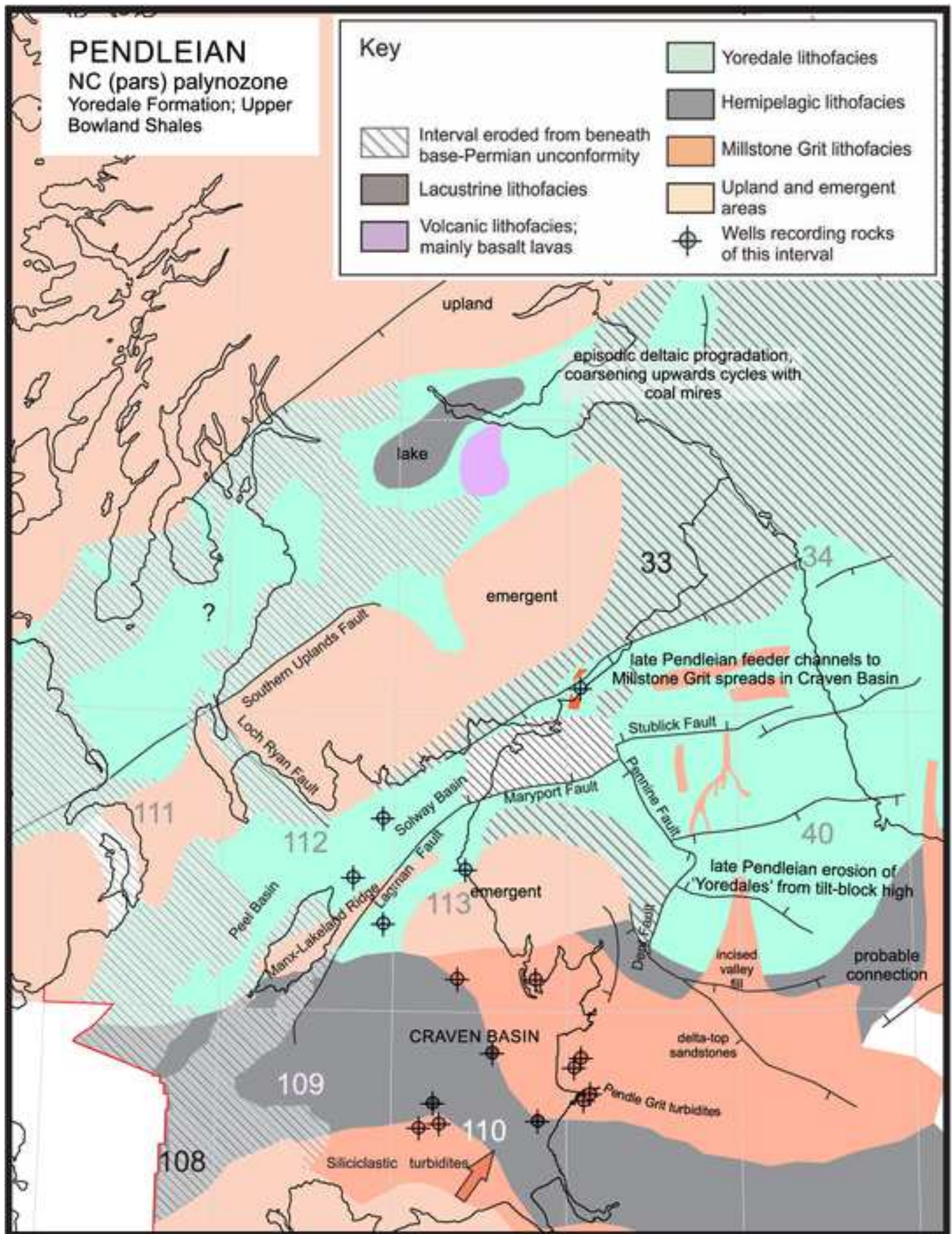
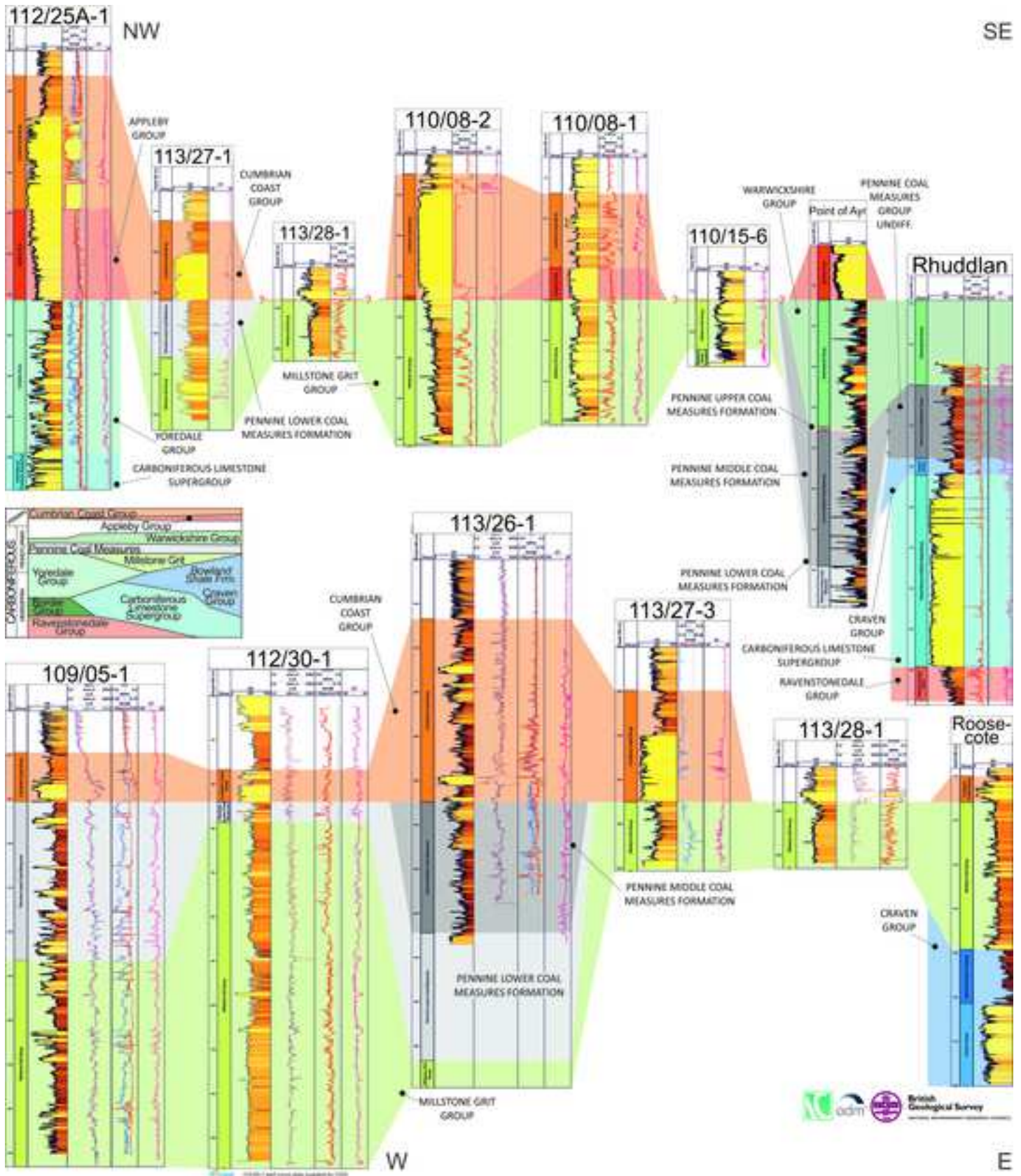
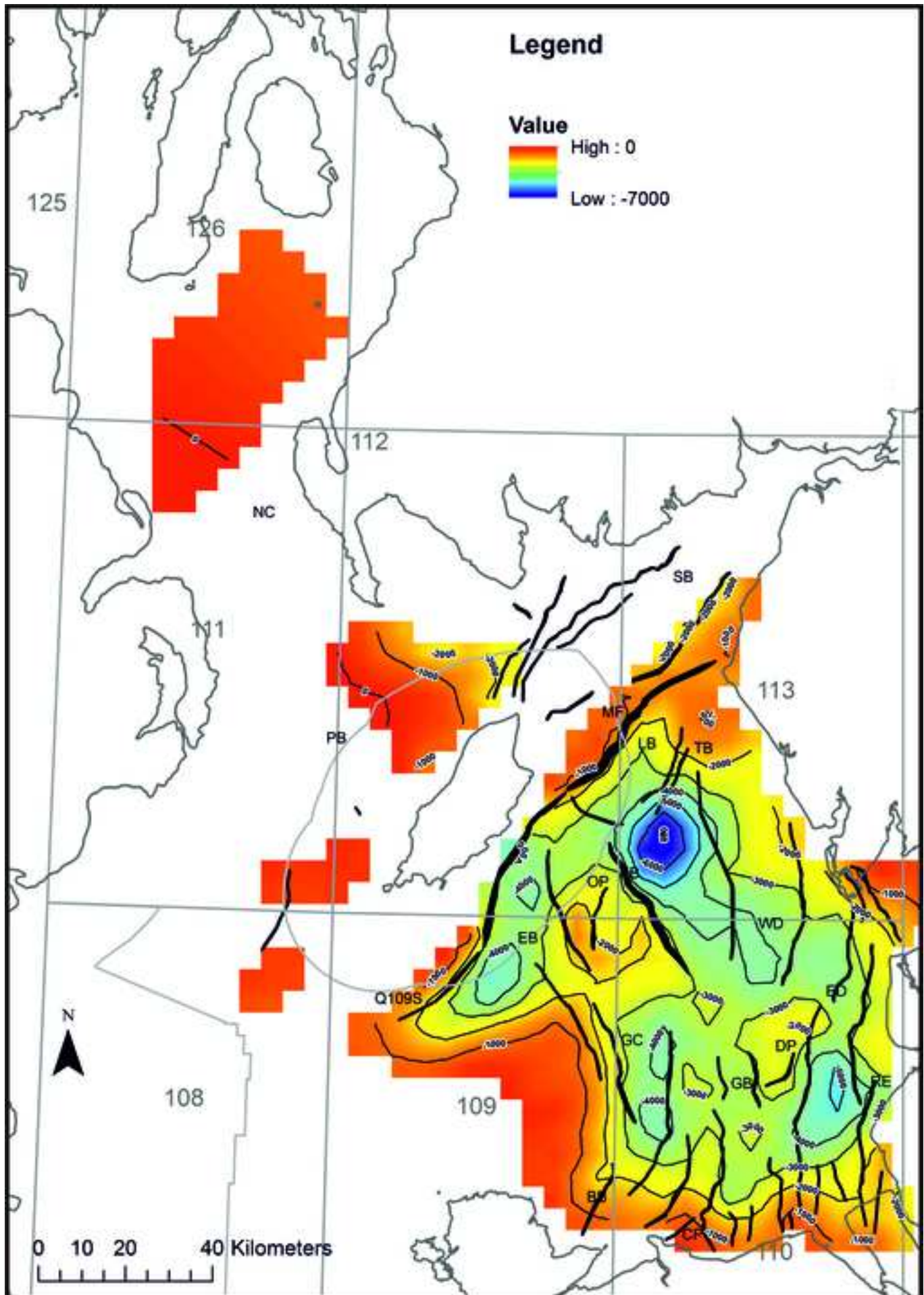


Figure 7









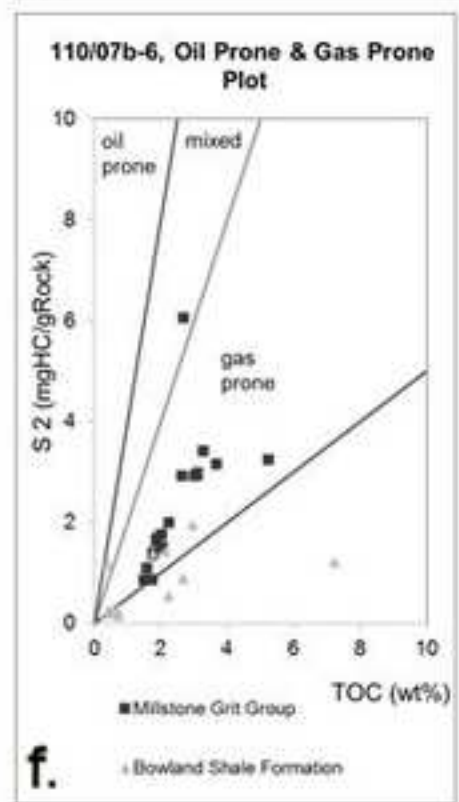

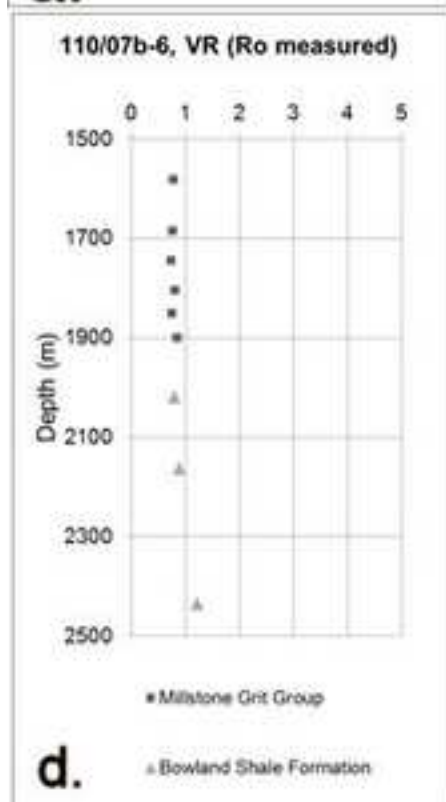
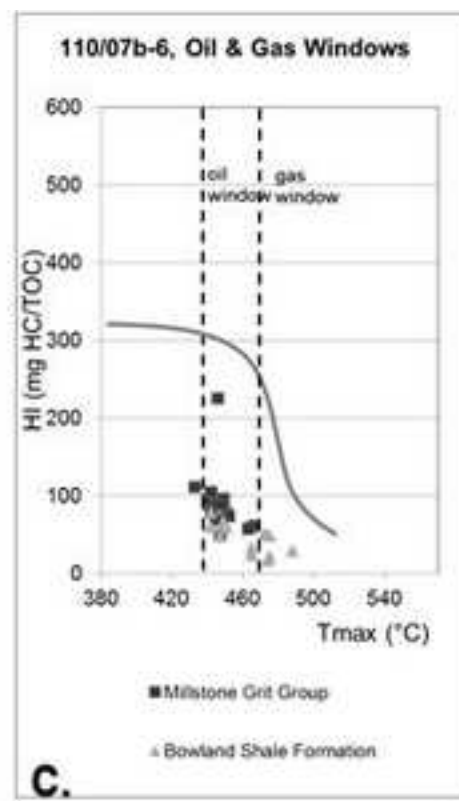
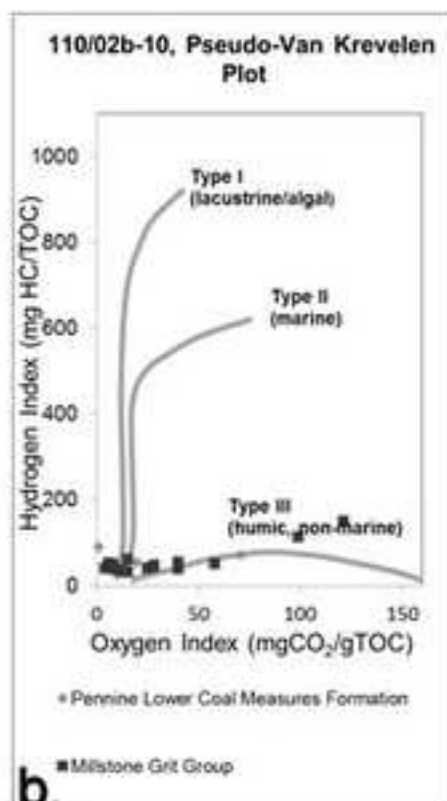
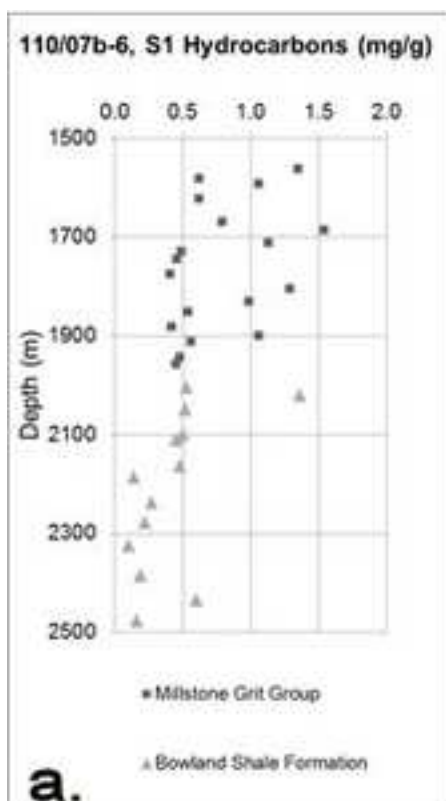


Figure 12

