



# A Multi-Criteria Evaluation Model for Rapid Assessment and GIS Mapping of Ecological Values for Informed Land Use in Small-Island Developing States

The Harvard community has made this article openly available. [Please share](#) how this access benefits you. Your story matters

Citation	Wood, Kathleen M. 2016. A Multi-Criteria Evaluation Model for Rapid Assessment and GIS Mapping of Ecological Values for Informed Land Use in Small-Island Developing States. Master's thesis, Harvard Extension School.
Citable link	<a href="http://nrs.harvard.edu/urn-3:HUL.InstRepos:33797334">http://nrs.harvard.edu/urn-3:HUL.InstRepos:33797334</a>
Terms of Use	This article was downloaded from Harvard University's DASH repository, and is made available under the terms and conditions applicable to Other Posted Material, as set forth at <a href="http://nrs.harvard.edu/urn-3:HUL.InstRepos:dash.current.terms-of-use#LAA">http://nrs.harvard.edu/urn-3:HUL.InstRepos:dash.current.terms-of-use#LAA</a>

A Multi-Criteria Evaluation Model for Rapid Assessment and GIS Mapping of  
Ecological Values for Informed Land Use in Small-Island Developing States

Kathleen McNary Wood

A Thesis in the Field of Sustainability and Environmental Management  
for the Degree of Master of Liberal Arts in Extension Studies

Harvard University

May 2016



## Abstract

Small-island developing states (SIDS) contain some of the most biodiverse ecosystems on earth (Churchyard et al., 2014), yet these countries suffer from pandemic sustainable policy failure (Mycoo, 2006), leading to significant losses in ecological assets and ecosystem services (Albuquerque & McElroy, 1992; McElroy, 2003). Many sustainability issues in SIDS arise from uninformed development practices due to a lack of economic and human resources to inform sustainable land use planning (Ghina, 2003; Douglas, 2006; Global Conference on the Sustainable Development of Small Island Developing States, 1994).

I developed a multi-criteria evaluation model (MCEM) to assess biodiversity and ecosystem service values and to address the resource limitations of SIDS. The applied MCEM combined literature review, remote sensing, rapid ecological assessment, GIS mapping and data analysis. Procedures were standardized for ease of implementation and affordability for SIDS. Presence/absence of 16 evaluation criteria, recorded during field studies, provided objective data for the MCEM, which can be applied to any land or marine area and employs readily available open-access software and imagery, thus being particularly relevant to the needs and resource limitations of SIDS.

I implemented the MCEM as a case study on East Caicos, the largest uninhabited island in the Caribbean, located in the Turks and Caicos Islands (TCI) and currently experiencing pressure from proposed tourism development (Turks and Caicos Sun, 2013). Results indicate that the island possesses some of the most significant



conservation interests in the Caribbean region. The entire island and surrounding marine habitats are an intact, landscape-level ecosystem mosaic, with some of the best-preserved coral reefs, estuarine and palustrine wetlands and tropical dry forest, woodland and shrubland formations in the Lucayan Archipelago. Numerous rare, threatened, endangered and endemic species include, but are not limited to, the largest known population of the TCI endemic and IUCN Critically Endangered Caroline's pink (*Stenandrium carolinae*); significant populations of IUCN Endangered and Critically Endangered coral species staghorn (*Acropora cervicornis*), elkhorn (*A. palmata*) and boulder star (*Orbicella annularis* complex); and significant nesting populations of IUCN Critically Endangered and Endangered hawksbill sea turtles (*Eretmochelys imbricata*) and green sea turtles (*Chelonia mydas*), respectively. Symbolic and experiential cultural values occur throughout the island and include Lucayan archaeological sites, areas of outstanding natural beauty and areas of scientific interest. The East Caicos multi-criteria evaluation also identified wide distributions of all other MCEM criteria.

Results suggest that the best land use for this remote island would be facilitated by the development of a multi-faceted, sustainable ecotourism plan that provides culturally appropriate economic opportunities for local human populations, while at the same time conserving and sustaining the island's outstanding biodiversity and ecosystem values.

## Acknowledgements

The implementation of the MCEM at East Caicos has been a collaborative effort and would not have been possible without the unselfish support of various individuals and institutions who have assisted throughout the project process.

The method was developed in association with the Harvard University Extension School's Sustainability and Environmental Management Program. Dr. Mark Leighton advised extensively during the development of the preliminary model, and my Thesis Director, Rafe Boulon, offered technical support and practical wisdom throughout the entire project. The academic quality and rigor of this document would not have been possible without their expertise and guidance.

Although the method is designed to be cost effective, the logistics of undertaking field studies on a remote and difficult-to-access island can be expensive. To alleviate this impediment, the Royal Society for the Protection of Birds (RSPB) generously sponsored all logistical support for the project. Furthermore, RSPB's interest in conserving the ecological assets of East Caicos was instrumental in choosing this location for the case study implementation of the MCEM. RSPB has also tirelessly provided moral and technical support throughout the entire process.

The government of TCI has also offered vital support to the project. The Department of Environment and Maritime Affairs (DEMA) provided research permits and regular technical feedback on the project, in addition to providing existing baseline data. Dr. Eric Salamanca has been stalwart in his support of the project, and Bryan Naqqi

Manco has provided existing data from previous field studies on the island. The Governor of TCI, His Excellency Peter Beckingham, visited the island for a first-hand view of the island's ecological assets. He has supported the research and has taken an active role in promoting the island's conservation values.

Accessing and navigating the treacherous waters surrounding East Caicos is a logistical nightmare, but this impediment was eliminated due to the incomparable maritime knowledge of boat captains Timothy Hamilton, Marley Hamilton and Dolphus Arthur. These men of the sea have been navigating the waters off East Caicos for decades and were able to gracefully avoid the coral heads, reefs and shoals that would otherwise impede access to the island. Their intimate knowledge regarding local use of the island and its surrounding waters was also invaluable to the project.

Accessing the remote interior of East Caicos, which is surrounded by dense thorn bush on the north, east and west perimeters and by extensive tidal flats along the south, would also have been impossible without the use of helicopter service. Mountain Air Helicopters, located on the island of Grand Turk, ably and economically provided support for the project. In particular, Emmet Webb and Dwight Jones provided excellent piloting to ensure the safe delivery of supplies and passengers to some of the most remote areas of the island, with logistical support being provided by Stanley Been (Load Assistant) and Veronica Jones (Project Coordinator). The discovery of remotely located significant populations of rare, threatened, endangered (RTE) and endemic species populations would not have been possible without the assistance of Mountain Air Helicopters.

Big Blue Unlimited, guided by co-owner Mark Parrish, has supported the project since its inception. Mark, who has probably visited East Caicos more than any other

living person, provided important insight and logistical assistance, in addition to pointing me in the right direction for several possible ecological hotspots.

Mike Pienkowski, of the United Kingdom Overseas Territory Conservation Forum (UKOTCF), took time from his busy schedule to offer insight and proofreading of preliminary drafts of this work and has been steadfast in his support for the project. The value of the UKOTCF's on-going and continuous support of TCI's conservation efforts cannot be overstated.

The project would not have been technically possible without the generous support of the U.K. Joint Nature Conservation Committee (JNCC), which sponsored a QGIS (an open access GIS software) mapping workshop in TCI, providing me with the technical foundation to be able to map the ecosystem services being measured. Katie Medcalf of Environment Systems and Ilaria Marengo of the Falkland Islands' Environment Institute were perpetually available to answer questions about QGIS applications. Barbara Brunnick of Taras Oceanographic Foundation provided beautifully crafted existing shape files from a previous JNCC-sponsored TCI terrestrial habitat mapping project, which saved endless hours of creating polygons.

Tireless and brave field assistants John Brander, Simon Wood, Marsha Pardee, Katharine Hart, John Claydon, Mark Parrish, Lynn Robinson and Marta Calosso endured heat, exposure, seasickness, mosquitoes, thorn bushes and other torments for the sake of the project, providing field support and ensuring safety while undertaking the necessary field studies for the project. In particular, Laura Brander was my steadfast companion for treacherous terrestrial field studies. She braved the wrath of feral donkeys and scorpions and spent many a night on a flat air mattress for the sake of the project. It would not have

been possible without her (nobody else was willing). For the fearless field assistants, for the others listed above, and for those I have failed to mention due to unintentional oversight, I am truly grateful.

## Table of Contents

Acknowledgements.....	v
List of Tables.....	xii
List of Figures.....	xv
I. Introduction.....	1
Research Significance and Objectives.....	1
Background.....	3
Ecosystem Valuation and Planning.....	4
Mapping Conservation Values.....	10
The Turks and Caicos as a Case Study.....	11
The East Caicos Pre-survey Cultural and Environmental Baseline.....	13
Research Goals, Questions and Specific Aims.....	20
II. Methods.....	21
Desktop Review of Existing Methods and Data.....	22
The MCEM Model Criteria.....	23
Field Study Methods.....	29
GIS Mapping Methods.....	35
III. Results.....	37
Northern Coastal, Upland and Palustrine Habitats.....	37
Eastern Coastal, Upland, Palustrine and Estuarine Habitats.....	57
Central and Western Upland, Palustrine and Estuarine Habitats.....	79

Cave and Karst Features.....	95
Nearshore Marine Habitats.....	99
Eastern Marine Habitats.....	100
Northeastern Marine Habitats.....	108
IV. Discussion.....	116
MCEM Criteria Significance.....	116
Nutrition.....	116
Materials.....	117
Energy.....	119
Regulation of wastes.....	121
Regulation of flows.....	122
Regulation of physical environment.....	123
Cultural symbolic.....	123
Cultural intellectual and experiential.....	124
Rare, threatened and endangered species.....	125
Endemic species.....	127
Geographically restricted species.....	129
Spatial/temporal concentrations of species.....	130
Landscape-level ecosystems and mosaics.....	131
Rare, threatened and endangered ecosystems.....	131
Local, Regional and Global Perspectives.....	133
Coral and algal reefs.....	133
Seagrass habitats.....	136

Estuarine and palustrine wetlands.....	138
Tropical dry forests, woodlands and shrublands.....	139
Cave and karst features.....	141
Sustainable Eco- and Heritage Tourism.....	142
Project Potentials, Limitations and Conclusions.....	145
Appendix 1 Habitat Classifications.....	148
Appendix 2 East Caicos Rare, Threatened and Endangered Species.....	150
Appendix 3 East Caicos Endemic Species.....	156
Appendix 4 Northern Coastal Floral Species and Biodiversity.....	159
Appendix 5 Northern Upland Floral Species and Biodiversity.....	163
Appendix 6 Northern Palustrine Floral Species and Biodiversity.....	167
Appendix 7 Eastern Coastal Floral Species and Biodiversity.....	169
Appendix 8 Eastern Upland Floral Species and Biodiversity.....	172
Appendix 9 Eastern Palustrine Floral Species and Biodiversity.....	175
Appendix 10 Eastern Estuarine Floral Species and Biodiversity.....	177
Appendix 11 Central and Western Upland Floral Species and Biodiversity.....	178
Appendix 12 Central and Western Palustrine Floral Species and Biodiversity.....	183
Appendix 13 Western Estuarine Floral Species and Biodiversity.....	185
Appendix 14 Marine Species.....	186
Appendix 15 Marine Species Distributions and Biodiversity.....	190
References.....	193



## List of Tables

Table 1	CICES ecosystem services hierarchy.....	5
Table 2	Field study dates and areas.....	35
Table 3	Northern coastal floral species of interest.....	41
Table 4	Northern coastal fauna.....	43
Table 5	Northern coastal MCEM criteria.....	44
Table 6	Northern upland floral species of interest.....	48
Table 7	Northern upland fauna.....	49
Table 8	Northern upland MCEM criteria.....	50
Table 9	Northern palustrine floral species of interest.....	52
Table 10	Northern palustrine fauna.....	54
Table 11	Northern palustrine MCEM criteria.....	55
Table 12	Eastern coastal floral species of interest.....	59
Table 13	Eastern coastal fauna.....	62
Table 14	Eastern coastal MCEM criteria.....	63
Table 15	Eastern upland floral species of interest.....	65
Table 16	Eastern upland fauna.....	66
Table 17	Eastern upland MCEM criteria.....	67
Table 18	Eastern palustrine floral species of interest.....	70
Table 19	Eastern palustrine fauna.....	72
Table 20	Eastern palustrine MCEM criteria.....	73

Table 21 Eastern estuarine fauna.....	76
Table 22 Eastern estuarine MCEM criteria.....	77
Table 23 Central and western upland floral species of interest.....	82
Table 24 Central and western upland fauna.....	84
Table 25 Central and western upland MCEM criteria.....	85
Table 26 Central and western palustrine floral species of interest.....	87
Table 27 Central and western palustrine fauna.....	88
Table 28 Central and western palustrine MCEM criteria.....	89
Table 29 Western estuarine fauna.....	92
Table 30 Western estuarine MCEM criteria.....	93
Table 31 Cave and karst feature MCEM criteria.....	99
Table 32 Eastern marine MCEM criteria.....	106
Table 33 Northeastern marine MCEM criteria.....	114
Table 34 East Caicos habitat classifications.....	148
Table 35 East Caicos rare, threatened and endangered species.....	150
Table 36 East Caicos endemic species.....	156
Table 37 Northern coastal floral species and biodiversity.....	159
Table 38 Northern upland floral species and biodiversity.....	163
Table 39 Northern palustrine floral species and biodiversity.....	167
Table 40 Eastern coastal floral species and biodiversity.....	169
Table 41 Eastern upland floral species and biodiversity.....	172
Table 42 Eastern palustrine floral species and biodiversity.....	175
Table 43 Eastern estuarine floral species and biodiversity.....	177

Table 44	Central and western upland floral species and biodiversity.....	178
Table 45	Central and western palustrine floral species and biodiversity.....	183
Table 46	Western estuarine floral species and biodiversity.....	185
Table 47	Marine species.....	186
Table 48	Marine species distributions and biodiversity.....	190

## List of Figures

Fig. 1	The Turks and Caicos Islands (Google, 2015) .....	11
Fig. 2	Field study survey points.....	34
Fig. 3	Northern survey points.....	38
Fig. 4	Northern coastal shrubland habitats.....	39
Fig. 5	<i>Coccothrinax inaguensis</i> woodland habitat.....	40
Fig. 6	Northern dry forest formation.....	46
Fig. 7	Northern palustrine habitats with West Indian flamingoes.....	52
Fig. 8	MCEM map for northern areas.....	56
Fig. 9	Eastern survey points.....	57
Fig. 10	Eastern coastal habitats.....	58
Fig. 11	Eastern upland habitats (dry season) .....	64
Fig. 12	<i>Spermacoce capillaris</i> in eastern palustrine habitat.....	69
Fig. 13	Eastern palustrine habitat with least tern hatchlings.....	71
Fig. 14	Eastern mangal prop root nursery habitat.....	75
Fig. 15	MCEM map for eastern areas.....	78
Fig. 16	Central and western survey points.....	79
Fig. 17	<i>Stenandrium carolinae</i> in central and western upland habitats.....	81
Fig. 18	MCEM map for central and western areas.....	94
Fig. 19	Lucayan petroglyph.....	96
Fig. 20	Central blue hole.....	98

Fig. 21	Marine survey points.....	100
Fig. 22	Wind rose WIS 61010 (USACE, 2012) .....	101
Fig. 23	Typical eastern patch reef with <i>Acropora palmata</i> .....	105
Fig. 24	MCEM map for eastern marine areas .....	107
Fig. 25	Population of <i>Acropora palmata</i> .....	110
Fig. 26	Population of <i>Acropora cervicornis</i> .....	111
Fig. 27	Population of <i>Orbicella annularis</i> .....	112
Fig. 28	Northeastern patch reef dominated by macro-algae.....	113
Fig. 29	Northeastern seagrass bed.....	113
Fig. 30	MCEM map for northeastern marine habitats.....	115
Fig. 31	Nutrition ecosystem services.....	117
Fig. 32	Materials ecosystem services.....	119
Fig. 33	Energy ecosystem services.....	120
Fig. 34	Regulation of waste ecosystem services.....	121
Fig. 35	Flow regulation ecosystem services.....	122
Fig. 36	Physical environment regulation ecosystem services.....	123
Fig. 37	RTE species biodiversity service values.....	127
Fig. 38	Endemic species biodiversity value services.....	129
Fig. 39	Geographically restricted species biodiversity service values.....	130
Fig. 40	Spatial and temporal concentrations of species biodiversity service values.....	131
Fig. 41	RTE ecosystem biodiversity service values.....	132

## Chapter I

### Introduction

Small-island developing states (SIDS) struggle to foster economic development while simultaneously sustainably managing ecological assets. SIDS share many commonalities, including vulnerability to natural disasters, small economic and natural resource bases, limited land areas and scarce access to expertise to inform sustainable development decisions (Albuquerque, McElroy, & McElroy, 1992; Beukering, Brander, Tomkins, & McKenzie, 2007; Global Conference on the Sustainable Development of Small Island Developing States, 1994; Kaffashi & Yavari, 2011). SIDS are also typically areas of high biodiversity. For example, the United Kingdom's Overseas Territories (UKOTs), comprising 14 SIDS, contain an estimated 94 percent of the unique or endemic British species (Churchyard et al., 2014). The Caribbean region has been repeatedly cited as a biodiversity hotspot, defined as being an area with a high proportion of endemism, with biodiversity at risk from environmental degradation (Myers, Mittermeier, Mittermeier, da Fonseca, & Kent, 2000). Because of their ecological values, significant biodiversity and ecosystem service gains can be made by addressing the conservation vulnerabilities of SIDS.

#### Research Significance and Objectives

To answer the above needs, an easy-to-implement, multi-criteria evaluation model (MCEM) was developed in this study. The MCEM developed here uses objective

presence/absence criteria for 16 key biodiversity and ecosystem service values and provides a graphic illustration of measured criteria to inform sustainable land use. The applicability and effectiveness of the model has been tested as a case study at East Caicos in the Turks and Caicos Islands. The MCEM provides a valuable decision tool for informed land use planning and conservation management in SIDS, fulfilling the following specific objectives:

1. Develops an approach for classifying and ranking ecological variables that is objective and easy to use;
2. Based on the above approach, determines evaluation criteria based on accepted practices;
3. Develops a multi-criteria evaluation model incorporating criteria identified above;
4. Develops an inventory of ecological assets on East Caicos, in the Turks and Caicos Islands;
5. Develops a standardized method for rapid environmental assessment of terrestrial, wetland and marine ecosystems;
6. Conducts field studies and imputs field data into a GIS dataset model that graphically illustrates the locations of observed ecological assets at East Caicos, using remote sensing to develop extended polygons of evaluation criteria; and
7. Analyzes and discusses results, making recommendations for sustainable land use, conservation areas and further study.

## Background

Traditionally characterized by subsistence agriculture and fisheries, many SIDS have transitioned to economies based on tourism and government employment. With few viable alternatives, tourism development has allowed many SIDS to realize sustained economic growth by banking on the relatively intact ecosystems and cultures that have been preserved by previous subsistence lifestyles. While tourism has been associated with environmental impact, social problems and boom-bust economic cycles, the potential for sustainability in this industry remains feasible when coupled with appropriate and informed development planning (Albuquerque & McElroy, 1992).

In 1994, the Convention on Sustainable Development in Small Island Developing States recognized the needs of SIDS for sustainable planning initiatives, with a focus on the development of human resources and sustainable land use management (Global Conference on the Sustainable Development of Small Island Developing States, 1994); however, in the past 20 years, little progress has been made in this regard. An analysis of tourism development concluded that while the Caribbean is the most tourism-dependent region of the world, with tourism accounting for as much as 70% of GDP in many Caribbean countries, the region suffers from pandemic “sustainable tourism policy failure” (Mycoo, 2006, p. 506). In particular, the study cited failures of land use planning policy and, where appropriate policy exists, inadequate implementation. A 2003 study reviewed the impact of tourism development on 51 islands and found that the vast majority of tourism development was unplanned and intrusive and had resulted in deforestation, erosion, pollution and reef damage. In 2003, at least 30 percent of Caribbean coral reefs were at high risk from impacts due to cruise ship development and



pollutants (McElroy, 2003). An estimated ten percent of the Caribbean's original vegetation cover remains intact (Presley & Willig, 2008).

In the Caribbean in particular, few economic options coupled with limited natural resources have driven tourism development, which now accounts for at least 25% of GDP in most Caribbean states (Cameron & Gatewood, 2008). Combined with a lack of informed decision-making, uncontrolled development results in impacts to terrestrial and marine ecosystems and cultural integrity. As the environment becomes despoiled, the fickle tourism industry relocates, leaving behind greater economic hardship and a diminished environmental baseline (Cameron & Gatewood, 2008).

#### Ecosystem Valuation and Planning

Negative environmental effects can be avoided and/or reduced by developing and implementing sustainable land use management strategies before anthropogenic impacts occur. Ideally, such strategies would foster economic development, while at the same time conserving important ecological and cultural assets. Several evaluation methods for land use conservation planning have been developed.

One approach is to ensure that the ecosystem services nature contributes to human welfare are protected. The European Environment Agency has developed a proposed International Common Classification of Ecosystem Goods and Services (CICES) (Haines-Young & Potschin, 2010, 2011), in which ecosystem services are defined as, “the contributions that ecosystems make to human well-being, and arise from the interaction of biotic and abiotic processes” (Haines-Young & Potschin, 2010, p. 4). CICES recognizes three basic themes of ecosystem services, including provisioning,

regulation and maintenance and cultural aspects. Each of these broad divisions is further subdivided into service classes (Table 1).

Table 1. CICES ecosystem services hierarchy (Haines-Young & Potschin, 2010, p. 4).

<b>CICES Theme</b>	<b>CICES Class</b>	<b>Function</b>
Provisioning	Materials	Resource
	Nutrition	Resource
	Energy	Resource
Regulation and Maintenance	Regulation of Waste	Sink
	Regulation of Flows	Environmental Quality
	Regulation of Abiotic Environment	Environmental Quality
	Regulation of Biotic Environment	Environmental Quality
Cultural	Symbolic	Amenity
	Intellectual and Experiential	Amenity

The Millennium Ecosystem Assessment (MEA) defines ecosystem services as the benefits people derive from ecosystems and found that 15 of 24 ecosystem services assessed were in a state of decline on a global scale (Millennium Ecosystem Assessment, 2005). MEA classifies key ecosystem services under broad categories of supporting, regulating, provisioning and cultural; however, such classifications may fail to take into consideration services that are critical to the maintenance of the behaviors and characteristics of the ecosystems themselves. An effective classification system should include clear definitions, ecosystem characteristics and consideration of the development setting under which the ecosystem exists (Fisher, Turner, & Morling, 2009). Furthermore, conventional classifications of ecosystem services account only for the benefits humans derive from ecosystems and are not immediately inclusive of ecosystem structure and

function. Although ecosystem structure and function can provide ecosystem services to humans, they persist independently of anthropocentric utility (Fisher et al., 2009).

The Economics of Ecosystems and Biodiversity (TEEB) Initiative incorporated expertise from 500 specialists across the world to develop a three-step process to incorporating ecosystem values into the decision-making process. The TEEB model three steps are as follows:

- Recognizing the significance of and embedding knowledge of ecosystem and biodiversity values
- Embedding ecosystem and biodiversity values into calculations to inform decisions
- Capturing ecosystem and biodiversity values via market mechanisms to influence economic behavior (Kosmus, Renner, & Ullrich, 2012).

The TEEB process is incorporated into a method called “Integrating Ecosystem Services into Development Planning (IES). The IES approach defines ecosystem services based on MEA and TEEB categories, which include supporting, provisioning, regulating and cultural criteria (Kosmus et al., 2012).

The documentation and classification of ecosystem services is an important and increasing trend, as natural values tend to be underestimated or largely ignored in natural resource decision-making (Wallace, 2007). Considerable research has been dedicated to the classification and management of ecosystem services; however, a comprehensive and practical method for implementation of ecosystem services in the decision-making process has yet to be developed (De Groot, Alkemade, Braat, Hein, & Willemsen, 2010).

The CICES criteria are effective for measuring ecosystem services that have value to humans; however, methods that focus exclusively on anthropocentric utility have been criticized for failing to account for ecological values that are important within their own context but may have limited anthropocentric value and also for failing to adequately account for intrinsic values. In the case of East Caicos and other areas with limited direct use by humans, conservation planning, based on the context of ecosystem services, can be particularly detrimental. In such cases, variables that have important ecological features, such as reservoirs of biodiversity on a species level or the provision of critical habitats for threatened species, are not accounted for or are undervalued. Ecological criteria that may not be fully accounted for in typical valuation methods may include endemism, vulnerability to extinction, critical habitats for migration, nesting and spawning and biodiversity.

A method that deals exclusively with biodiversity values for conservation purposes is currently being developed by the International Union for the Conservation of Nature (IUCN). IUCN is the institution recognized globally as an authority on species and biodiversity conservation and has a stated mission of helping “the world find pragmatic solutions to our most pressing environment and development challenges” (IUCN, 2016). The IUCN Species Survival Commission and IUCN World Commission on Protected Areas are in the process of developing standards for the identification of key biodiversity areas (KBAs). A preliminary draft for comment by conservation professionals has been developed (IUCN, 2015).

The IUCN KBA criteria are being developed to help standardize disparate existing methods of identification, to identify new sites for conservation, to be used

across all habitats and national spectrums, to be transparent and objective and to elevate capacity and understanding among decision-makers. IUCN has initially established five KBA criteria. Although they recommend site assessment for all criteria (where data are available), the presence of one criteria is sufficient to establish a site as a KBA. The five KBA criteria include the following:

- A. Threatened Biodiversity
- B. Geographically Restricted Biodiversity
- C. Ecological Integrity
- D. Biological Processes
- E. Irreplaceability Through Quantitative Analysis (IUCN, 2015)

Other methods have been devised that help to balance anthropocentric utility with ecological considerations. The creation of guidelines for the identification of areas of high conservation value (HCV) has been established via the Forest Stewardship Council, Proforest and the HCV Resource Network. Recently, HCV definitions have been broadened to include all ecosystems and include six HCV definitions (Brown et al., 2013). The six high conservation values are as follows:

1. HCV 1 – Species diversity (e.g. rare, threatened, endangered and/or endemic species populations)
2. HCV 2 – Landscape-level ecosystems and mosaics (e.g. viable and significant populations of species occurring naturally across ecosystems)
3. HCV 3 – Ecosystems and habitats (e.g. rare, threatened or endangered ecosystems, habitats or refugia)
4. HCV 4 – Ecosystem services (e.g. watershed protection, erosion control, etc.)

5. HCV 5 – Community needs (e.g. areas that provide for basic human subsistence needs for food, water, livelihoods, etc.)
6. HCV 6 – Cultural values (e.g. areas of cultural, archaeological, religious or traditional importance) (Brown et al., 2013)

HCV assessment involves evaluation of all six HCVs, including stakeholder consultation, and incorporates the potential effects of proposed development. When conducting an HCV assessment, the presence or absence of all six HCVs must be evaluated. The risk of any proposed development must be assessed. The assessment must be undertaken on a wide landscape level, and the precautionary approach must be employed when interpreting findings (Brown et al., 2013).

The above methods provide a useful framework for conservation and land use planning; however, data and resources to inform the use of such methods have often been beyond the means of SIDS. When resources do exist, outcomes can be difficult to understand and use by decision-makers, who are often not scientifically trained. The developed MCEM therefore devises methods for data collection, analysis, interpretation and implementation that are inexpensive, easy to implement and readily understandable by persons of disparate professional backgrounds.

## Mapping Conservation Values

Global information system (GIS) technology is one tool that enables information to be readily accessible via graphic illustration and mapping. GIS has revolutionized environmental survey and evaluation processes (Almeida et al., 2014; Joerin, Thériault, & Musy, 2001); however, the use of GIS modeling in environmental applications can be costly and requires a level of expertise that is often not available to SIDS. Consequently, GIS environmental research has had limited application in SIDS. Where it has been implemented, results are often incomplete and/or unusable by decision makers.

For example, a 2014 habitat mapping of Anguilla was conducted by a private company, Environmental Systems Inc., and supported by the U.K. government and the Universities of Newcastle and Aberystwyth. The project mapped habitats and ecosystem services, relying heavily on remote sensing, with a technology known as Earth Observation. Ground-truthing was limited and results were highly generalized. The work was also facilitated by the use of costly WorldView-2 satellite imagery (Medcalf, Bell, Cameron, & Pike, 2014).

Given the cost constraints and expertise involved with the assessment, such a method is difficult to reproduce within the budgetary and human resource constraints of other SIDS without outside funding and assistance. Furthermore, the project was targeted towards valuation of environmental services only and did not take into account ecological criteria, such as endangered species populations, endemic species, critical habitats or other conservation values. Nevertheless, the Anguilla project provided valuable local training, and the evaluation model developed provides an effective framework upon which to build other, less-resource-intensive methods.



Figure 1. The Turks and Caicos Islands (Google, 2015).

### The Turks and Caicos as a Case Study

East Caicos is located in the northeastern portion of the larger Caicos Bank (Fig. 1). The Turks and Caicos Islands (TCI) have experienced accelerated development within the past three decades, with associated environmental impacts ( Cangialosi, 2011; Carleton & Lawrence, 2005; Pardee, 2014). In a 1971 assessment, TCI's natural environment was described "...as close to the natural state as is likely to be the case for any similar islands within the American tropics due to relatively light utilization by man" (Ray & Sprunt, 1971, p. 6). Ray and Sprunt also forewarned: "Their [the islands'] value lies in their still retained beauty and relative remoteness. Their ecology and small size makes mandatory that development not violate ecological



integrity or natural beauty. Their remoteness makes mandatory that they not imitate or compete with the massive developmental schemes in the more accessible Western Hemisphere tropics. In short, these islands are a special case. They deserve to be treated in a very special way” (Ray & Sprunt, 1971, p. 20).

Unfortunately, development in TCI did not take place in a special way, and the TCI have followed a predictable development path that has been replicated by SIDS across the world (Holder, 1988). Pristine dwarf dry forests and coastal habitats have been clear-cut for hotel development and infrastructure, and diverse mangrove, seagrass meadows and coral reefs have been dredged to create marinas and a cruise ship terminal (Goreau et al., 2007; Johnson, 2002). Uncontrolled and illegal development and a rapid increase in population drives squatting and urban sprawl into undeveloped lands. No sustainable development plan for the country currently exists; therefore, development has largely been driven by investment interests, rather than by informed planning.

The elected government has now indicated that it intends to seek investment to develop transshipping, cruise ship and mega yacht ports on East Caicos (Turks and Caicos Sun, 2013). Such development will require extensive dredging through coral reefs and other marine habitats and significant land clearance for infrastructural development. East Caicos is characterized by myriad biodiversity and ecosystem service values. A UKOT Biodiversity Assessment cited potential development on East Caicos as “most worrying” (Oldfield & Sheppard, 1997, p. 121).

## The East Caicos Pre-survey Cultural and Environmental Baseline

The island of East Caicos comprises approximately 47 square kilometers of land area, surrounding by intact tidal estuaries, nearshore seagrass and sand habitats and coral reef ecosystems. As such, the island is included among the largest landscape-level ecosystem mosaics in the Caribbean region. East Caicos is poised on a carbonate platform, known as the Caicos Bank, covering a total area of 6,140 km<sup>2</sup>. The Caicos Bank is a shallow bank of oolitic limestone, which grades at its margins by steep relief into deep open-ocean (Rudd, 2003). The Caicos Islands are Pleistocene in origin and are protected by an almost continuous, 130 km northern barrier reef, which extends from East Caicos (in the east) to West Caicos (in the west). Winds are generally in an easterly direction, with tidal flats forming along the southern margins of larger islands (Harris, 1994). East Caicos is located at 21 degrees northern latitude, with annual mean maximum and minimum temperatures of 31°C and 21°, respectively (Doran Jr, 1955). The island is relatively arid with an average rainfall of 711mm, falling largely in the month of October. The island is subject to persistent easterly trade winds with mean average wind speeds of 18 km/hr (Doran, 1958).

East Caicos has a distant history of limited development and use. It was occupied by Lucayan People from approximately the 10<sup>th</sup> Century, C.E., until the European conquest of the New World. In the late 19<sup>th</sup> Century, an Irish entrepreneur, John Reynolds, established a sisal (a textile), cattle and guano (bat dung used as fertilizer) plantation. Reynolds's enterprises were short-lived and were completely abandoned in the early 20<sup>th</sup> Century (Pearce, 2015). Reynolds's legacy lives on in scattered stone ruins across the island and in herds of wild donkeys that were originally imported to transport

sisal and guano. Plantation development and the introduction of exotic mammalian species to the island undoubtedly resulted in alterations to the environmental baseline. Donkeys probably continue to shape floral species compositions by selectively foraging on preferred species. Other alien invasive species appear to be limited to scattered floral populations of Australian pine (*Casuarina equisetifolia*) and cow bush (*Leucaena leucocephala*) and lionfish (*Pterois spp.*). These populations are small and do not yet appear to be problematic. The ecological landscapes of East Caicos have had approximately one-hundred years to recover from colonial development and remain largely intact.

Due to the relatively intact nature of existing ecosystems, East Caicos lends itself well to the proposed MCEM case study. Prior to the commencement of this work, quantitative data on the ecological variables of East Caicos were limited. Qualitative data that did exist suggested that the island possesses significant high conservation values.

A 2002 Darwin Initiative project developed a biodiversity management plan for the North, Middle and East Caicos Ramsar Site (Pienkowski, 2002), which encompasses the southeastern portion of East Caicos. The TCI Ramsar site has been described as “the best example of its type in the Caribbean and arguably the most natural wetland amongst” the sites listed under the Ramsar Convention (Pienkowski, 2005, p. 77). Mangrove ecosystems on East Caicos are characterized by low, scrubby development (less than five-meter canopy heights) due to limited freshwater and nutrient inputs and high salinity levels (FAO, 2005).

The North Middle and East Caicos Ramsar Site has also been designated as an Important Bird Area (IBA) (Pienkowski, 2008), based on the presence of populations of

the IUCN Vulnerable (VU) West Indian whistling duck (*Dendrocygna arborea*) and Near-Threatened (NT) Kirtland's warbler (*Dendroica kirtlandii*). The IBA also has populations of waterbirds in excess of 20,000 individuals, including globally significant populations of reddish egret (*Egretta rufescens*), Caribbean flamingo (*Phoenicopterus ruber*) and several shoreline birds. The IBA also possesses significant populations of endemic subspecies of Antillean bullfinch (*Loxigilla violacea ofella*), in addition to the range restricted Cuban crow (*Corvus nasicus*). The Ramsar site is also an important juvenile habitat for IUCN Endangered (EN) green turtles (*Chelonia mydas*) and Critically Endangered (CR) hawksbill turtles (*Eretmochelys imbricata*), in addition to endemic reptile species, including curly-tail lizards (*Leiocephalus psammodromus*), Caicos Islands reef gecko (*Sphaerodactylus caicosensis*) and the Caicos Islands pigmy boa constrictor (*Tropidophis greenwayi*) (Pienkowski, 2008).

A 2005 review of the existing Ramsar site recommended extending the protected area to include the entire landmass of East Caicos, up to and including the fringing reef and tidal flats surrounding the island. This recommendation was based on 1) annexing habitats not currently represented under protection, 2) adding critical habitats for rare and endangered species, 3) conserving habitat for rare and endemic species, 4) supporting plant and animal species during critical life cycle stages, 5) supporting more than 20,000 waterbirds, 6) supporting more than one percent of the individuals in a species or subspecies of waterbird, 7) possible support for indigenous fish species or subspecies, and 8) providing important foraging, nursery and spawning areas (Pienkowski, 2005). In particular, the 2005 recommendations cited the following ecological assets:

- Important beach areas that support most of the remaining nesting sites for green, hawksbill and possibly loggerhead turtle populations;
- Tidal creek complexes linking mangrove ecosystems to open ocean;
- Global priority cave systems which provide habitat for endemic invertebrates and bats;
- Migratory habitats for piping plover (*Charadrius melodus*) and Kirtland's warbler;
- Breeding habitats for West Indian whistling duck;
- The "best" resource for Lucayan archipelago endemic silver palms (*Coccothrinax inaguensis*);
- Habitat for breeding common terns (*Sterna hirundo*) comprising about 20% of the Americas summer population; and
- Important cultural and archaeological sites (Pienkowski, 2005).

Apart from the Ramsar Nature Reserve, the other areas of East Caicos have also been designated as an Important Bird Area (IBA) (Pienkowski, 2008); however, the remaining land areas of the island do not have any legal protection status. The East Caicos IBA contains three of four Bahamas Archipelago endemic bird species (thick-billed vireo (*Vireo crassirostris stalagmum*), Bahama woodstar hummingbird (*Calliphlox evelynae*) and Bahama mockingbird (*Mimus gundlachii*)), in addition to globally significant numbers of reddish egret and common tern. The area also supports endemic Cuban crow and Antillean bullfinch and NT Kirtland's warbler and piping plover (Pienkowski, 2008).

Limited supporting data for the designation of East Caicos as an IBA is provided by Hilton et al., who conducted walking transect surveys of East Caicos and recorded six piping plover along the northern coastline during 2-9 March 2000. A number of other previously unrecorded or rare species for TCI were also recorded during Hilton's study, including roseate spoonbill (*Platalea ajaja*), double-crested cormorant (*Phalacrocorax auritus*), neotropic cormorant (*P. brasilianus*) and American bittern (*Botaurus lentiginosus*) (Hilton, Cleaves, Murray, Hughes, & Williams, 2000b). Additionally, five West Indian whistling ducks were recorded on East Caicos in the vicinity of Jacksonville pond (Hilton, Cleaves, Murray, Hughes, & Williams, 2000a). Population sizes were not measured or estimated and sightings were not tagged with GPS coordinates. Subsequent reports from recreational users has suggested higher population numbers and broader distributions for avian species of interest.

A follow-up investigation to the Darwin Initiative Project explored cave ecosystems on East Caicos. East Caicos caves possess features of geological, ecological and historic interest. Bat populations of *Macrotus waterhousii* and *Erophylla sezekorni* were confirmed and evidence of *Brachyphylla spp.* and *Monophyllus spp.* was also observed (Hutson, McCarthy, & Hart, 2005). Cave petroglyphs that date back to Lucayan Indian habitation at approximately 900-1200 C.E. have also been identified (Booy, 1912; Hutson et al., 2005; Pateman, 2013). The caves of East Caicos are currently not protected.

In 1999, a country-wide Atlantic and Gulf Rapid Reef Assessment (AGRRA) studied benthic reef condition. East Caicos' northern barrier reef and eastern windward patch reefs were not studied for this assessment, with the closest studied areas being

south of East Caicos off McCartney Cay and South Caicos. Riegl et al. calculated an average live stony coral cover of 18%, with *Orbicella annularis* complex dominating at most depths and *Porites astreoides* dominating at shallow depths and on patch reefs. (Riegl, Manfrino, Hermoyian, Brandt, & Hoshino, 2003). These figures applied to the overall condition of TCI's coral reefs and not specifically to East Caicos.

A 2006 study assessed coral reef health throughout the Turks and Caicos Islands (Goreau et al., 2007), including East Caicos. The study incorporated extensive, rather than intensive assessment, and the method involved incorporating trained divers swimming over large areas of reef to determine large-scale spatial patterns (Goreau et al., 2007). The study also generalized findings across locations throughout TCI, and East Caicos data from the study were not specified. A personal communication with Goreau, via email on 15<sup>th</sup> May 2015, confirmed that data for the 2006 study were only collected at two southeastern reef sites off East Caicos. The overall characteristics of the reefs off East Caicos are therefore largely unknown. Given that these areas are at high risk if development takes place, an accounting of the conservation values of these coral reefs was imperative to conservation interests.

Other marine ecological assets include green, hawksbill and loggerhead turtles (*Chelonia mydas*, *Eretmochelys imbricata* and *Caretta caretta*), which are known to nest on remote beaches in TCI. All species are listed under the IUCN Red List as EN or CR. In 2009, a survey of known sea turtle nesting sites was conducted (Richardson et al., 2009); however, “because of the remote nature of many of the cays and limited resources available for the study, surveys for nesting activity were infrequent and opportunistic” (Richardson et al., 2009, p. 194). Three suspected nesting areas on East Caicos were

identified, via aerial surveys, a review of published literature and interviews, on the northern and eastern beaches of East Caicos. Satellite tagging of an adult female hawksbill turtle has subsequently revealed repeated nesting episodes on northern and eastern beaches (Richardson, 2013). To date, no comprehensive survey of turtle nesting sites and activities on East Caicos has been undertaken, but it is believed that the island serves as an important remnant rookery (Richardson et al., 2009).

East Caicos' terrestrial ecological assets are also poorly quantified. In general, the terrestrial environment of East Caicos is characterized by low levels of average rainfall and thin, limestone marl soils. Such variables inhibit vegetative growth in most areas, with resultant dwarfed scrub vegetation (Sears & Sullivan, 1978). In 2010, a terrestrial habitat mapping and classification project identified 32 terrestrial and wetland communities and 41 floral species, two reptile species, five mammal species and one invertebrate species of interest, including rare, threatened, endangered or endemic species (Wood, Brunnick, Harzen, Weinberg, & Kissinger, 2010). The habitat mapping and classification project conducted only limited, non-quantitative field studies. A majority of habitat identification was conducted via remote sensing, and habitats were therefore only classified to a class, sub-class, formation and group level (Cowardin, Carter, Golet, & LaRoe, 1979; Grossman & Conservancy, 1998). Floral alliances and associations were not classified or mapped, and ecological assets were not quantitatively measured. A search for available data for East Caicos was conducted using the Global Biodiversity Information Facility (GBIF, [www.gbif.org](http://www.gbif.org)). The search returned results for only one floral species (*Lepidium filicaule*, a TCI endemic) recorded on East Caicos.



## Research Goals, Questions and Specific Aims

The developed MCEM addresses the above limitations by combining a desktop review of existing data with a standardized method for rapid field assessment of terrestrial, wetland and marine habitats that is easy to implement. Collected data is used to develop a GIS digital database that records, maps and highlights biodiversity and ecosystem service values in relation to the subject landscape. Open-access GIS software (QGIS) and imagery (Google Earth) enhance accessibility for resource-limited users. The end product is a GIS dataset that can be incorporated into national databases. The dataset has myriad applications and can be used to:

- Identify priority areas of high ecological value for conservation purposes;
- Develop a sustainable development plan;
- Identify critical areas and populations that merit further scientific research; and
- Inform other conservation priorities.

In order to test the model, a case study focused on the island of East Caicos in the Turks and Caicos Islands. East Caicos is an uninhabited island of approximately 47 square kilometers. As such, it is the largest uninhabited island in the Caribbean region (Pienkowski, 2008). The application of the proposed model demonstrates its practicality and ease of implementation in scenarios where resources are limited, access is constrained by remoteness and environmental conditions and land use planning lacks informed environmental input.

## Chapter II

### Methods

Evaluation of ecological criteria is generally conducted by applying various scales of importance or “weights” to selected criteria. Such methods are often perceived as subjective, as weighting necessarily introduces the tenets of the evaluator (Smith & Theberge, 1987), making the results of such studies questionable within and among disparate groups with varying conservation priorities. A credible model that will gain acceptance by broad demographics must therefore devise methods that will be viewed across diverse interests as objective. A simple, empirical method involves presence/absence analyses. Presence/absence criteria are by their nature objective. Either a variable exists or it does not. By incorporating desktop and rapid field assessment for the presence/absence of pre-determined criteria, a simple and objective map of ecological significance, using GIS mapping technology was developed. Due to its simplicity and graphic representation, the tool is broadly accessible across a wide range of decision-making disciplines, including those without scientific backgrounds.

The method for the multi-criteria assessment and mapping of East Caicos incorporated the following components:

1. Desktop review of existing methods and data
2. Selection of the MCEM criteria
3. Field studies
4. GIS mapping of data

## Desktop Review of Existing Methods and Data

Prior to any other work taking place, a comprehensive literature review was conducted in order to obtain existing information regarding various methods for multi-criteria evaluation, ecological valuation and field sampling techniques. From this review, the MCEM was developed by adapting existing ecological assessment methods for application in SIDS, where resource limitations often constrain large-scale assessment.

In order to identify conservation targets, communities, species and abiotic factors of conservation interest were first identified and classified. On a community level, classification methods were derived from a review of several standardized and accepted classification systems. Classification methods for marine habitats were based on adapted marine classification methods from NOAA (Allee et al., 2000) and regional methods (Mumby & Harborne, 1999). Classification of wetland habitats were based on Cowardin et al. (Cowardin et al., 1979) and the derivation of that method adapted for the conditions of TCI (K. Wood & Brunnick, 2010). Terrestrial classification was based on the Nature Conservancy method (Grossman, 1998) and the derivation of that method adapted for TCI (K. Wood & Brunnick, 2010). Species were identified using accepted taxonomy and standardized text (Correll & Correll, 1982; Humann & Deloach, 2013; Raffaele, Wiley, Garrido, Keith, & Raffaele, 2003; Reynolds, Hailey, Wilson, & Horrocks, 2011). Habitat classifications for East Caicos are attached as Appendix 1.

At a basic level, determining the presence or absence of a species, habitats and ecosystem services at a particular geographical location can be a simple, objective means of determining several environmental parameters, including the identification of habitats of high value (Brotons, Thuiller, Araújo, & Hirzel, 2004; MacKenzie & Vojta, 2005).

Presence-absence methods are therefore widely accepted and applied to a range of environmental management objectives.

A key criticism of presence-absence methods is the likelihood of false negative reporting (Gu & Swihart, 2004). For example, a species may be recorded as absent, when it is actually present, but not observed. Multiple replicates during field studies of each habitat type help to reduce this type of sampling error. In the case of East Caicos, and in order to avoid subjectivity, evaluation criteria were assessed based on presence/absence. Although this method may have resulted in some false negatives, the resultant GIS map of ecological hot spots should be viewed as an accurate estimate of minimum rather than full values.

In order to develop an inventory of ecologically important assets on East Caicos, a desktop review of existing literature and data provided a preliminary list of known ecologically significant species, habitats and services. Interviews with local experts and resource users were also conducted (Hamilton, 2015; Manco, 2015; Pardee, 2015). Based on this collated data, a baseline map was developed, using GIS layers from existing topographical and geological surveys, habitat maps and previous studies (Wood et al., 2010). This map was then used to inform sampling locations and was refined by ground-truthing. A detailed summary of existing information is combined with the data collected during field studies in the Results section of this report.

#### The MCEM Model Criteria

The various methods for ecosystem assessment outlined in the Introduction section each have benefits and deficiencies. Methods such as CICES and TEEB account

for ecosystem values that are important to humans but only marginally assess values that are important for biodiversity conservation and values of ecological importance (Haines-Young & Potschin, 2011; Kosmus et al., 2012). Conversely, IUCN methods are heavily weighted towards biodiversity and ecological conservation but only minimally address ecosystem services that are valuable to humans (IUCN, 2015). The HCV method (Brown et al., 2013) addresses both ecosystem services and ecological values but misses out some components of other methods, such as the inclusion of critical habitats for migration, spawning, etc.

The developed MCEM adopts criteria from each of the above methods, accounting for conservation and biodiversity values, as well as anthropocentric ecosystem service values, in order to facilitate a balanced accounting. Criteria are broadly categorized into two groups, including 1) ecosystem service values that are important to humans and 2) biodiversity service values that are important to the conservation of biodiversity. The two groups are further divided into six sub-groups, including the following:

#### Ecosystem Services

1. Provisioning
2. Materials
3. Regulation and maintenance

#### Biodiversity Services

1. Species diversity
2. Landscape-level ecosystems and mosaics
3. Rare, Threatened and Endangered ecosystems, habitats or refugia

Provisioning can be defined as “all materials and energetic outputs from ecosystems...that can be exchanged or traded, as well as consumed or used directly by people in manufacture” (Haines-Young & Potschin, 2011, p. 4). Provisioning can include resources that are both biotic and abiotic. Provisioning examples include wild and cultured food, water, raw materials, genetic resources, medicinal resources and ornamental resources. For the purposes of the MCEM, three broad provisioning criteria are assessed for presence/absence, including 1) nutrition, 2) materials and 3) energy. In the case of East Caicos, an uninhabited island, many provisioning resources are extant but unexploited. For the sake of this exercise, they will be counted as present, whether or not they are exploited. In order to qualify for presence, the provisioning resource must be present at a level that would allow sustainable use by nearby human populations for the foreseeable future.

Regulation and maintenance ecosystem services are defined as “the ways in which ecosystems control or modify biotic or abiotic parameters that define the environment of people” (Haines-Young & Potschin, 2011, p. 4). Regulation and maintenance criteria include 1) regulation of wastes, 2) flow regulation and 3) regulation of the physical environment. Factors that regulate the biological environment are addressed in biodiversity services criteria. Examples of regulation and maintenance ecosystem services are air purification, treatment of wastes, regulation of air flows, regulation of water flows, mass flow regulation, atmospheric regulation, water quality regulation and nutrient cycling. As noted previously, as East Caicos is an uninhabited island, many of the regulation and maintenance ecosystem services extant on that island are currently not exploited by humans. For the sake of this analysis, such regulation and

maintenance ecosystem services will be counted as present if they exist in sufficient capacity to provide for sustainable use by nearby local populations for the foreseeable future. For example, regulation of flow ecosystem services are determined to be present in all wetland habitats, as these areas serve as floodwater catchment areas. If physical development ever does take place on East Caicos, unaltered wetlands will protect appropriately sited land-based development from flooding.

Cultural ecosystem services are defined as “all non-material ecosystem outputs that have symbolic, cultural or intellectual significance” (Haines-Young & Potschin, 2011, p. 4). MCEM cultural criteria include 1) symbolic and 2) intellectual and experiential. Cultural ecosystem services can be aesthetic, heritage, spiritual, recreational, inspirational and informational. Examples include areas of outstanding natural beauty, areas supporting local identity and sense of place, tourism opportunities, scientific and educational opportunities and sacred places or species.

Species diversity is defined by “concentrations of biological diversity including endemic species, and rare, threatened or endangered species (RTE) that are significant at global, regional or national levels” (Brown et al., 2013). Species diversity criteria include 1) significant populations of RTE species, 2) significant populations of endemic species, 3) geographically restricted species or species assemblages (including rare species) and 4) spatial or temporal concentrations of species.

RTE species are those recognized by international conservation organizations, such as the International Union for the Conservation of Nature (IUCN), Convention on International Trade in Endangered Species (CITES) and the Specially Protected Areas and Wildlife Protocol of the Cartagena Convention (SPAW). For the purposes of this

assessment, IUCN Critically Endangered (CR), Endangered (EN), Vulnerable (VU) and Near-threatened (NT) species will qualify for inclusion. CITES Appendices I and II listed species will qualify and SPAW Annexes I, II and III listed species will qualify.

Significant populations are defined broadly as being of sufficient size as to measurably affect and contribute to the general population characteristics of the species on a local, regional or global level. Rarity can be on a local, regional or global level and is broadly defined as 1) occurring naturally at low concentrations 2) suffering from significant losses due to anthropocentric activities or 3) occurring at low concentrations due to range limits, although possibly common elsewhere (Brown et al., 2013). A list of RTE species, observed or recorded at East Caicos, is attached as Appendix 2 – Turks and Caicos Rare, Threatened and Endangered Species.

Endemic species include those with distributions that are restricted to national and regional geographic boundaries. For the purposes of this assessment, TCI, Lucayan Archipelago (including the Bahamas and Turks and Caicos Islands) and Caribbean regional endemic species will be considered. A list of endemic species, observed or recorded at East Caicos, is attached as Appendix 3 – Endemic Species.

Although geographic restriction is often equated with endemism, for the purposes of this assessment, geographically restricted species include those that have a global and/or local distribution that is restricted by “range, extent of suitable habitat or area of occupancy, and hence [are] largely or wholly confined to a relatively small portion of the globe, such as a biome, ecoregion or site” (IUCN, 2015, p. 7).

Spatial and temporal concentrations of species are located in varied habitats that species use at different times of the year or at different life stages (Brown et al., 2013).



Spatial concentrations can include nesting and spawning areas and aggregations, source populations, critical juvenile habitats and migration routes and stopover areas. For the purposes of this assessment, areas with any of the above attributes, noted during field studies or determined by personal communication with knowledgeable resource users is noted as present.

Landscape level and ecosystem mosaics are defined as those “that are significant at global, regional or national levels, and that contain viable populations of the great majority of the naturally occurring species in natural patterns of distribution and abundance” (Brown et al., 2013, p. 30). Criteria for landscape level and ecosystem mosaics include 1) viable populations of the great majority of species, 2) irreplaceability and 3) ecological integrity. East Caicos is the largest, uninhabited island in the Caribbean region, with a scant history of human use and limited impacts by invasive species. As such, for the purposes of this assessment, it is assumed that the entire island and surrounding coastal areas would qualify under these three criteria.

Rare, threatened or endangered ecosystems, habitats or refugia are those that “are of special importance because of their rarity or the level of threat that they face or their rare or unique species composition or other characteristics” (Brown et al., 2013, p. 34). Such areas can be RTE on a local, regional or global level and may be naturally rare, rare or threatened due to anthropogenic stresses or classified as such under national or international systems (Brown et al., 2013).

The above variables comprise a total of sixteen criteria which are assessed for presence/absence, including eight ecosystem service criteria and eight biodiversity service criteria, as follows:

## Ecosystem Service Criteria

1. Nutrition
2. Materials
3. Energy
4. Regulation of wastes
5. Regulation of flows
6. Regulation of physical environment
7. Cultural symbolic
8. Cultural intellectual and experiential

## Biodiversity Service Criteria

1. RTE species
2. Endemic species
3. Geographically restricted species
4. Spatial/Temporal concentrations of species
5. Viable proportions of the great majority of species
6. ecological integrity
7. irreplaceability
8. RTE ecosystems

## Field Study Methods

Accessing the island of East Caicos is difficult and costly. The island is surrounded on the northern and eastern boundaries by windward barrier reefs and dense

scattered patch reefs. Southern and western areas are comprised of large expanses of shallow mud flats and mangals (habitats with a majority of biomass being attributable to mangrove species and mangrove allied species, including *Rhizophora mangle*, *Avicennia germinans*, *Laguncularia racemosa* and *Conocarpus erectus*). The two most-feasible forms of access for the purposes of this assessment were therefore via helicopter and local fishing boats (weather permitting). Given these constraints, and taking into account the economic and resource limitation of SIDS, it was necessary to be able to gather as much information as possible within limited field study time.

The Nature Conservancy has developed a method for rapid field assessment for similar scenarios (Sayre, 2000), and a method adapted from the Nature Conservancy model was employed for terrestrial and wetland surveys. NOAA has developed rapid assessment for marine ecosystems, and an adapted version was used here (Morrison et al., 2012). Field studies incorporated the following aspects:

1. Initial landscape characterization – remote sensing of aerial or satellite imagery to delineate discernable distinctions in landscape attributes. For terrestrial and wetland studies, this work had already been undertaken for the TCI habitat mapping and classification project (Wood et al., 2010), and the imagery developed with that project was used for determining the logistics of the field sampling method.
2. For marine habitats, Google Earth imagery was uploaded to QGIS (open access GIS software), and preliminary polygons were drafted for each discernable habitat type.

3. Field sampling for terrestrial and wetland habitats incorporated a series of pre-determined transects, selected in order to sample every discernable habitat type at several locations throughout the island, with an objective of sampling at least one percent of each discernable habitat. Marine transects were organized around remotely discernable coral reefs, seagrass beds and other known features or habitats of interest.
4. In the field, sampling points were located within each discernable habitat type and were selected based on representativeness and known or suspected biological value. As the rapid assessment was intended to note presence/absence and community characteristics of significant biotic communities, this method is preferable to random sampling, which may not adequately record all features of interest.
5. Locations for transects were loaded into a Garmin GPSMap 78SC handheld GPS device to facilitate field studies.
6. For all survey points, habitats (marine, wetland and terrestrial) were classified to upper and lower hierarchy levels, in accordance with accepted methods (Allee et al., 2000; Cowardin et al., 1979; Grossman & Conservancy, 1998; Mumby & Harborne, 1999).
7. For terrestrial and wetland habitats, at each survey point, all species were identified and counted within a 1 x 1-meter plot surrounding the survey point. 1 x 1 meter plots (as opposed to 10 x 10 plots) were used due to the dwarf nature of vegetation in TCI.

8. All birds, reptiles and other features of interest observed along transect lines, either by voice or vision, were counted and identified, using accepted identification guides (Raffaele et al., 2003; Schwartz, 1991). In particular, sampling protocol was designed to take in critical bird habitats, such as wetlands, ponds and tropical dry forests, during spring, summer and fall migration periods.
9. Marine habitats were measured, using a combination of broad and medium-scale data collection methods (Hill & Wilkinson, 2004).
  - a. Broad-scale assessment was undertaken at all selected sites by incorporating “manta tows” (surveys conducted by pulling a team member slowly behind a boat to rapidly record significant habitat features, such as benthic cover and species of interest) for preliminary assessment.
  - b. Medium-scale assessment was then undertaken, at areas identified during manta tows as having high conservation value, by incorporating approximate 20 meter transects, with 0.25 x 0.25-meter quadrat samples at one meter intervals along the transect line.
  - c. Still photos of marine quadrat samples were recorded for desktop analysis to determine all coral species present, percent coverage and presence/absence of coral disease and/or other aspects of interest. Due to time and resource constraints, separate counts of fish and other species of interest were not conducted, but all species observed during field studies and within still photographs were recorded.

10. Sampling methods for all transects incorporated photographic documentation of all criteria, landscapes, species of interest, habitats and other features, when possible.
11. Along each transect line, additional survey points were implemented if ecosystem service and biodiversity value evaluation criteria were observed.
12. For all terrestrial data points, species density, relative density, frequency, relative frequency and importance values were determined.
13. For all marine data points, species dominance, relative dominance, frequency, relative frequency and importance values were determined for benthic species.

Variables outlined in (12) and (13) are defined by the following formulas:

Density = Number of individuals/area sampled (per habitat type)

Relative density = (density for a species/total density for all species) x 100

Dominance = areal coverage values for a species/area sampled (per habitat type)

Relative dominance = (dominance for a species/total dominance for all species) x 100

Frequency = total number of plots in which a species occurs/total number of plots sampled

Relative frequency = (frequency value for a species/total of frequency values for all species) x 100

Importance value = relative density + relative dominance + relative frequency

Biodiversity values for each sample set was determined using the Shannon

Wiener Index, as described by the following formula:

$$H = -\sum_{j=1}^S p_j \ln p_j$$

Where  $H$  is the measured biodiversity and  $p_i$  is the proportion of species ( $i$ ) relative to other species.

In order to determine logistics and time required for field studies, a preliminary map of proposed transects (terrestrial) and polygons (marine) was developed, using Google Earth Pro satellite imagery. This map was modified throughout the field study process, as conditions in the field became apparent through ground-truthing.

A United Kingdom non-governmental organization (NGO), The Royal Society for the Protection of Birds (RSPB), generously provided the funding for the vast majority of logistical support for the research and field assistants were drawn from the TCI Department of Environment and Maritime Affairs (DEMA), local environmental specialists and local educators. Field Studies were undertaken on four separate occasions (Table 2) at representative sites across the island (Fig. 2).



Figure 2. Field study survey points.

Table 2. Field study dates and areas.

<b>Dates</b>	<b>Description</b>
26,27, 28 February and 1 March 2015	North coastal, upland and wetland habitats
4, 6, 7, 8 and 9 June 2015	Western-central upland and wetland habitats Southeastern upland and wetland habitats Eastern-central upland and wetland habitats
14, 17 and 22 August 2015	Eastern and northeastern marine habitats and coastal habitats
24, 25, 26 and 27 October 2015	Southeastern and south-central upland and wetland habitats

### GIS Mapping Methods

The proposed method for developing GIS layers that graphically illustrate the biodiversity and ecosystem service values of East Caicos involves the integration of aerial imagery, input of field study data and remote sensing (attribution of habitats visually similar to those assessed during field studies). The GIS shape files for terrestrial habitats, developed by Dr. Barbara Brunnick in association with the Turks and Caicos Islands terrestrial habitat mapping project (Wood et al., 2010), were used as a base for mapping the MCEM. In the habitat mapping project, polygons were developed for all discernable habitats and attributed with vegetation classifications on a Class, Subclass and Formation level. All habitats have a Group classification of “tropical/subtropical”. Using QGIS, an open source graphic information system, additional polygons were developed for marine habitats for this analysis.



Using polygons as a vector layer, an attribute table was developed with columns for each of the MCEM criteria. The criterion for endemism was split into three columns for TCI, Lucayan and Regional endemics. The criterion for RTE species was also split into three columns, IUCN, CITES and SPAW. In total, 20 criteria columns were developed.

All data from desktop and field studies were then analyzed for presence/absence of each of the MCEM criteria. If a criteria was present, it was marked in the criteria column as a value of “1”. If a criteria was absent, it was marked in the respective column as “0”. A final column was developed to provide a total sum of all criteria, ranging from zero to 20.

The data entered into the attribute table was then used to map the ecological features of the landscape, using values mapped on a gradient. The vector layer was converted to a raster layer for each criterion to be mapped individually and collectively. The results of field studies and the GIS mapping analysis appear in the Results section of this report.

The resultant map was analyzed based on identified evaluation criteria. Appropriate land use management strategies are discussed in the Discussion section. Areas for further research are identified, and recommendations for conservation approaches are made. The results were also presented to policy makers as a written report and through a workshop to present results and provide a forum for discussion and feedback.

## Chapter III

### Results

A review of existing literature and field studies were used to identify and map the biodiversity ecosystem service values of East Caicos. A summary of results, broken down by areas surveyed and habitat types follows.

#### Northern Coastal, Upland and Palustrine Habitats

Northern terrestrial and wetland areas are comprised of interconnected coastal, upland and palustrine ecosystems. The north coast of East Caicos is protected by a continuous barrier reef that extends from east to west. Barrier reef, coupled with prevailing easterly winds, protects the north shore from high seas and persistent wind. A coastal ridge feature runs approximately east to west for the entire length of the northern portion of the island, and this feature plays a significant role in shaping floral community structure and characteristics. Northern coastal, upland and palustrine survey points were recorded during field studies that took place 26 February 2015 – 1 March 2015 (Fig. 3).




Figure 3. Northern survey points.

Habitats along the northern side of the ridge are directly exposed to coastal elements, and vegetation in these areas takes on coastal characteristics, such as salt tolerance, wind tolerance and xeromorphism (Fig. 4). Vegetation classification in these areas include coastal herbaceous, shrubland and woodland habitats. In northern coastal habitats, a total of 76 floral species were recorded, with a biodiversity value of  $H = 3.8035$  (see Appendix 4 for northern coastal floral species distributions and biodiversity calculations). The species with the highest importance values in northern coastal habitats are wild thyme [*Euphorbia inaguensis* (13.9)], Inagua silver palm [*Coccothrinax inaguensis* (12.8)], black torch [*Erithalis fruticosa* (10.9)] and rong bush [*Wedelia*

*bahamense* (9.14)]. Of these species, *E. inaguensis*, *C. inaguensis* and *W. bahamense* are Lucayan archipelago endemic floral species.



Figure 4. Northern coastal shrubland habitats.

*E. inaguensis* is a widely distributed floral species; however, the distribution of *W. bahamensis* is limited to intact coastal habitats, making this area an important conservation concern for this species. *C. inaguensis* has a distribution limited to TCI, Inagua and San Salvador. It is widely threatened throughout its range by coastal development and a k-selected life history, coupled with poor transplant success. The significant population of this species across the north coast of East Caicos makes this area an important conservation concern for the species (Fig. 5).





Figure 5. *Coccothrinax inaguensis* woodland habitats.

In addition to frequently occurring species, a number of other species of interest were noted during field studies in northern coastal habitats (Table 3), including the IUCN Endangered and TCI endemic floral species silvery silverbush (*Argythamnia argentea*) and Caicos Islands Encyclia (*Encyclia caicensis*). In addition, TCI endemic floral species, which have not yet been assessed by IUCN, Britton's buttonweed (*Spermacoce brittonii*) and TCI *Cynanchum* (*Cynanchum stipitatum*), were also recorded in northern coastal habitats. *A. argentea* has only been previously recorded on South Caicos, Grand Turk and Ambergris Cay in TCI (S. Williams, Clubbe, & Hamilton, 2012). *E. caicensis* occurs only in coastal areas in the northeastern islands of TCI and is vulnerable to coastal development pressures and poaching (S. Williams, Clubbe, & Hamilton, 2015). A total of four TCI, 11 Lucayan and 13 regional floral endemic species were observed in

northern coastal habitats, in addition to one other floral species of interest [prickly pear (*Opuntia dillenii*), a CITES II listed species and possible TCI endemic sub-species], representing 38% of all floral species observed.

Table 3. Northern coastal floral species of interest.

<b>Common Name</b>	<b>Species</b>	<b>Endemism</b>	<b>RTE Status</b>
Pork and Doughboy	<i>Acacia acuífera</i>	Lucayan	
Inagua Agave	<i>Agave inaguensis</i>	Lucayan	
Silvery Silverbush	<i>Argythamnia argentea</i>	TCI	IUCN EN
Inagua Gumbo Limbo	<i>Bursera fagaroides</i>	Regional	
Catesby's Vine	<i>Catesbaea foliosa</i>	Lucayan	IUCN NT
Inagua Senna	<i>Chamaecrista caribaea</i> var. <i>inaguensis</i>	Regional	IUCN VU
Inagua Silver Palm	<i>Coccothrinax inaguensis</i>	Lucayan	IUCN DD
Nash's Tree Cactus	<i>Consolea nashii</i>	Lucayan	CITES II
Two-colored Croton	<i>Croton discolor</i>	Regional	
Marsh Cynanchum	<i>Cynanchum callialatum</i>	Regional	
Egger's Cynanchum	<i>Cynanchum eggersii</i>	Regional	
Inagua Cynanchum	<i>Cynanchum inaguense</i>	Lucayan	
TCI Cynanchum	<i>Cynanchum stipitatum</i>	TCI	Not Assessed
Dogwood	<i>Dodonaea viscosa</i>	Regional	
Caicos Encyclia	<i>Encyclia caicensis</i>	TCI	IUCN EN, CITESII
Wild Thyme	<i>Euphorbia inaguaensis</i>	Lucayan	
One-flowered Milk Pea	<i>Galactia uniflora</i>	Regional	
Jamaican Trash	<i>Gundlachia corymbosa</i>	Regional	
White Pussley	<i>Heliotropium nanum</i>	Lucayan	
Island Jacquemontia	<i>Jacquemontia cayensis</i>	Regional	
Berter's Joewood	<i>Jacquinia berteroi</i>	Regional	

Bahama Vernonia	<i>Lepidaploa arbuscula</i>	Lucayan	
Prickly Pear	<i>Opuntia dillenii</i>		CITES II
White Passionflower	<i>Passiflora pectinata</i>	Regional	
Swordbush	<i>Phyllanthus epiphyllanthus</i>	Regional	
Dildo Cactus	<i>Pilosocereus royenii</i>	Regional	CITES II
Bahama Buttonweed	<i>Spermacoce bahamensis</i>	Lucayan	
Britton's Buttonweed	<i>Spermacoce brittonii</i>	TCI	Not Assessed
Rong Bush	<i>Wedelia bahamensis</i>	Lucayan	

Northern coastal areas also provide habitat for a variety of fauna (Table 4), which were observed during field studies. The TCI endemic curly-tailed lizard *Leiocephalus psammodomus* was recorded throughout the area, and locally endemic sub-species thick-billed vireo (*Vireo crassirostris stalagmium*) and Antillean bullfinch (*Loxigilla violacea ofella*) were noted, with *V. crassirostris stalagmium* nesting in these habitats. The Lucayan archipelago endemic Bahama woodstar hummingbird (*Calliphlox evelynae*) was also noted nesting in northern coastal habitats. Populations of regionally endemic Bahama mockingbird (*Mimus gundlachi*) and Cuban crow (*Corvus nasicus*) were also observed in these areas. Bahama mockingbirds are known to avoid human population centers; therefore, uninhabited East Caicos could be an important refuge for this species (Montambault, 2007). In addition, migrant perching birds, such as northern parula (*Parula americana*) and American redstart (*Setophaga ruticilla*) were also recorded. Four IUCN Vulnerable West Indian whistling ducks (*Dendrocygna arborea*) were noted flying overhead during field studies in these areas; however, it is believed they were utilizing palustrine habitats, which are described in further detail in a subsequent section. A

promontory, known locally as “Thatch Cay,” located in the central portion of the north coast is a noted nesting area for bridled terns (*Sterna anaethetus*) and brown pelicans (*Pelecanus occidentalis*). Hilton et al. conducted walking transect surveys of East Caicos and recorded six piping plover (*Charadrius melodus*) along the northern coastline during 2-9 March 2000 (Hilton et al., 2000b).

Table 4. Northern coastal fauna.

<b>Common Name</b>	<b>Species</b>	<b>Endemism</b>	<b>RTE Status</b>
Ruddy Turnstone	<i>Arenaria interpres</i>		
Bahama Woodstar Hummingbird	<i>Calliphlox evelynae</i>	Lucayan	
Piping Plover	<i>Charadrius melodus</i>		IUCN NT SPA W II Migrant
Semipalmated Plover	<i>Charadrius semipalmatus</i>		
Bananaquit	<i>Coereba flaveola</i>		
Cuban Crow	<i>Corvus nasicus</i>	Regional	
Smooth-billed Ani	<i>Crotophaga ani</i>		
West Indian Whistling Duck	<i>Dendrocygna arborea</i>		IUCN VU CITES II SPA W III
American Kestrel	<i>Falco sparverius</i>		CITES II
Curly-tailed Lizard	<i>Leiocephalus psammmodromus</i>	TCI	
Antillean Bullfinch	<i>Loxigilla violacea ofella</i>	TCI Sub-species	
Bahama Mockingbird	<i>Mimus gundlachii</i>	Regional	
Osprey	<i>Pandion haliaetus</i>		CITES II
Northern Parula	<i>Parula americana</i>		Migrant
Brown Pelican	<i>Pelecanus occidentalis</i>		SPA W II Nesting
West Indian Flamingo	<i>Phoenicopterus ruber</i>		CITES II SPA W III
American Redstart	<i>Setophaga ruticilla</i>		Migrant
Bridled Tern	<i>Sterna anaethetus</i>		Nesting
Thick-billed Vireo	<i>Vireo crassirostris stalagmium</i>	TCI Sub-species	Nesting



MCEM ecological criteria in northern coastal habitats (Table 5) vary spatially and temporally across environmental gradients.

Table 5. Northern coastal MCEM criteria.

<b>Criterion</b>	<b>Description</b>
Materials	<i>Coccothrinax inaguensis</i> thatch for building
Regulation of Flows	Littoral movement of sand
Cultural Symbolic	Area of outstanding natural beauty, naturalness
Cultural Intellectual and Experiential	Tourism potential, educational, scientific research and study
RTE Species	Endangered, Vulnerable and Near Threatened floral species, CITES II floral species, Vulnerable and Near-threatened bird species, CITES II, SPAW II and SPAW III fauna
Endemic Species	TCI, Lucayan and regional endemic floral species, TCI endemic reptile species, TCI endemic bird sub-species, Lucayan and regional endemic bird species
Spatial/Temporal concentrations of species	Nesting bird populations, migrant bird habitat
Landscape-level Ecosystems and Mosaics	Applies to all areas on East Caicos
RTE Ecosystems	<i>Coccothrinax inaguensis</i> coastal woodlands are threatened in TCI by coastal tourism development

Habitats along the southern side of the northern coastal ridge receive protection from coastal elements, taking on upland characteristics and generally acquire greater stature and diversity. Vegetation classifications in these areas include upland dry dwarf shrubland, shrubland and forest. Where vegetation is exposed to wind, along ridgetops and other exposed areas, upland shrublands and dwarf shrublands occur. In more

sheltered areas, dry forests occur (Fig. 6). A total of 80 floral species were recorded in northern upland habitats, with a biodiversity value of  $H = 4.0887$  (see Appendix 5 for northern upland floral species distributions and biodiversity calculations). Species in the gumbo limbo and lignum vitae genera (*Bursera* and *Guaiacum*) have the highest observed importance values in northern upland habitats (9.66 and 9.17, respectively). Other species with high importance values include fire bush [*Croton lucidus* (7.61)] and dildo cactus [*Pilosocereus royenii* (7.42)]. Of these species, *G. sanctum* and *G. officinale* are IUCN Endangered floral species. While *G. sanctum* is widely disturbed in TCI, *G. officinale* is rare, with only occasional occurrence on North and Middle Caicos. The East Caicos population is the largest known, making this an area of important conservation concern for the species. *Swietenia mahagoni* is also observed here and is also listed as Endangered by IUCN. With rapid tourism development taking place across TCI, East Caicos' isolated populations of these Endangered flora could have significant future conservation value. *P. royenii* and *C. lucidus* are both regionally endemic species.




Figure 6. Northern dry forest formation.

Significant populations of *Pedilanthus bahamensis*, a Lucayan archipelago endemic and CITES Appendix II species with limited distribution in TCI, were also observed in northern upland habitats, making this area an important conservation concern for the species.

A number of other floral species of interest occur in northern upland dry dwarf shrubland, shrubland and forest habitats (Table 6). A total of one TCI, 13 Lucayan and 14 regional endemic species, in addition to three other species of interest comprise 40% of total observed species.



Table 6. Northern upland floral species of interest.

Common Name	Species	Endemism	RTE Status
Pork and Doughboy	<i>Acacia acuífera</i>	Lucayan	
Tamarindillo	<i>Acacia choriophylla</i>	Regional	
Brace's Agave	<i>Agave braceana</i>	Lucayan	
Lucayan Silverbush	<i>Argythamnia lucayana</i>	Lucayan	
Inagua Gumbo Limbo	<i>Bursera fagaroides</i>	Regional	
Brasiletto	<i>Caesalpinia bahamensis</i>	Regional	
Catesby's Vine	<i>Catesbaea foliosa</i>	Lucayan	IUCN NT
Tie-tongue	<i>Coccoloba swartzii</i>	Regional	
Inagua Silver Palm	<i>Coccothrinax inaguensis</i>	Lucayan	IUCN DD
Nash's Tree Cactus	<i>Consolea nashii</i>	Lucayan	CITES II
Two-color Croton	<i>Croton discolor</i>	Regional	
Fire Bush	<i>Croton lucidus</i>	Regional	
Egger's Cynanchum	<i>Cynanchum eggersii</i>	Regional	
Bahama Lovegrass	<i>Eragrostis bahamensis</i>	Lucayan	
Serrate-leaved Ernodea	<i>Ernodea serratifolia</i>	Lucayan	
Broom Bush	<i>Evolvulus bahamensis</i>	TCI	Not evaluated
Wild Sisal	<i>Furcraea hexapetala</i>	Regional	
Bahama Milk Pea	<i>Galactia bahamensis</i>	Lucayan	
Carajo Bush	<i>Gochnatia paucifloscula</i>	Regional	
Lignum Vitae	<i>Guaiacum officinale</i>		IUCN EN CITES II SPA W III
Lignum Vitae	<i>Guaiacum sanctum</i>		IUCN EN CITES II SPA W III
Wild Salve	<i>Helicteres semitriloba</i>	Regional	
Berter's Joewood	<i>Jacquinia berteroi</i>	Regional	
Bahama Vernonia	<i>Lepidaploa arbuscula</i>	Lucayan	
Haul Back	<i>Mimosa bahamensis</i>	Lucayan	
White Passionflower	<i>Passiflora pectinata</i>	Regional	
Monkey Fiddle	<i>Pedilanthus bahamensis</i>	Lucayan	CITES II
Sword Bush	<i>Phyllanthus epiphyllanthus</i>	Regional	
Dildo Cactus	<i>Pilosocereus royenii</i>	Regional	CITES II
West Indian Mahogany	<i>Swietenia mahagoni</i>		IUCN EN CITES II
Rong Bush	<i>Wedelia bahamensis</i>	Lucayan	

Northern upland areas also provide habitat for locally resident bird species (Table 7), including nesting habitat for TCI endemic sub-species *Vireo crassirostris stalagmium* and *Loxigilla violacea ofella*.

Table 7. Northern upland fauna.

<b>Common Name</b>	<b>Species</b>	<b>Endemism</b>	<b>Other</b>
Bananaquit	<i>Coereba flaveola</i>		Nesting
Antillean Bullfinch	<i>Loxigilla violacea ofella</i>	TCI Sub-species	Nesting
Bahama Mockingbird	<i>Mimus gundlachii</i>	Regional	
Thick-billed Vireo	<i>Vireo crassirostris stalagmium</i>	TCI Sub-species	Nesting

Northern upland habitats exhibit significant conservation values in terms of biodiversity and ecosystem services, and several MCEM criteria were recorded as present during field studies (Table 8).

Table 8. Northern upland MCEM criteria.

<b>Criterion</b>	<b>Description</b>
Materials	Genetic reservoir of medicinal and ornamental plants
Regulation of Physical Environment	Carbon sink
Cultural Symbolic	Area of outstanding natural beauty, naturalness,
Cultural Intellectual and Experiential	Tourism potential, educational, scientific research and study
RTE Species	Endangered and Near Threatened floral species, CITES II and SPAW III floral species
Endemic Species	TCI, Lucayan and regional endemic floral species, TCI endemic bird sub-species, regional endemic bird species
Spatial/Temporal concentrations of species	Nesting bird populations
Landscape-level Ecosystems and Mosaics	Applies to all areas on East Caicos
RTE Ecosystems	Upland dry forests are rare habitats in TCI, threatened by development and are considered the most-threatened forest type (Franklin, Ripplinger, Freid, Marcano-Vega, & Steadman, 2015)

Along the southern edge of the northern coastal ridge, seasonal wetlands have formed. These areas collect runoff from the surrounding watersheds during seasonal rainy periods, forming palustrine nonvascular, herbaceous, shrubland, woodland and forests. In TCI, freshwater lenses are known to develop in areas where unconsolidated limestone sands overlay porous bedrock or in low-lying areas that receive runoff from surrounding watersheds. Although East Caicos has never had its hydrological resources mapped, one can assume that the island's hydrological regimens are similar to those on other islands in the archipelago. Therefore, it is likely that fresh ground water exists throughout the northern areas, along the length of the island where rainwater collects in

low-lying depressions between ridges. The presence of fresh water within caves throughout the area supports this assumption (Mather, 1988).

A total of 23 floral species were recorded in northern palustrine habitats during field studies, with a calculated biodiversity of  $H = 2.9177$  (see Appendix 6 for floral species distributions and biodiversity calculations in northern palustrine habitats). In palustrine habitats, green buttonwood (*Conocarpus erectus*) is the canopy species with the highest importance value (21.5). *C. erectus* is listed in Appendix III of the SPAW Protocol of the Cartagena Convention due to conservation concerns regarding palustrine wetlands in the Caribbean region. In general, East Caicos' palustrine habitats are an important reservoir for this and allied species. Important understory (herbaceous) species include seashore rush grass [*Sporobolus virginicus* (16.8)], seaside purslane [*Sesuvium portulacastrum* (15.1)] and saltwort [*Batis maritima* (16.8)]. Floral species of interest include some regional endemic species and species listed under Appendix II of CITES and Appendix III of the SPAW Protocol of the Cartagena Convention. Floral species of interest (Table 9) comprise 43.5% of all floral species observed during field studies in northern palustrine areas.





Figure 7. Northern palustrine habitats with West Indian flamingos.

Table 9. Northern palustrine floral species of interest.

<b>Common Name</b>	<b>Species</b>	<b>Endemism</b>	<b>RTE Status</b>
Black Mangrove	<i>Avicennia germinans</i>		SPAW III
Green Buttonwood	<i>Conocarpus erectus</i>		SPAW III
Two-colored Croton	<i>Croton discolor</i>	Regional	
Dogwood	<i>Dodonaea viscosa</i>	Regional	
Jamaican Trash	<i>Gundlachia corymbosa</i>	Regional	
Island Jacquemontia	<i>Jacquemontia cayensis</i>	Regional	
Prickly Pear	<i>Opuntia dillenii</i>		CITES II
Red Mangrove	<i>Rhizophora mangle</i>		SPAW III
Bushy Salmea	<i>Salmea petrobioides</i>	Regional	
Milk Berry	<i>Sideroxylon americanum</i>	Regional	

Although floral diversities are relatively low in northern palustrine areas, they provide important habitat for significant populations of waterfowl (Table 10). Within

these habitats, West Indian flamingo (*Phoenicopterus ruber*) populations numbering in the several 100's were noted during field studies (Fig. 7), in addition to White-cheeked pintail (*Anas bahamensis*), American coot (*Fulica americana*), pied-billed grebe (*Podilymbus podiceps*) and least grebe (*Tachybaptus dominicus*) populations numbering in the several 10's. Hilton et al. observed West Indian whistling ducks on northern East Caicos ponds during field studies in 2000, and recreational users of East Caicos also report citing these animals. Hilton et al. conclude that the West Indian whistling duck may be genuinely scarce in TCI due to the fact that they are “nomadic opportunists [responding] to unpredictable changes in wetland conditions” (Hilton et al., 2000b, p. 117). The variety and extent of palustrine habitats on East Caicos may therefore be critical to the survival of this species in TCI. It is assumed that the birds observed in coastal habitats during field studies are utilizing these palustrine habitats.

As reservoirs of fresh water, these areas are critical habitats for all waterfowl species, both resident and migratory. American coot and lesser scaup (*Aythya affinis*) are migratory species that are using these habitats as stopover areas. White-cheeked pintail and grebe populations were breeding residents, as juveniles were also noted.

Table 10. Northern palustrine fauna.

Common Name	Species	Endemism	RTE Status	Other
White-cheeked Pintail	<i>Anas bahamensis</i>	Regional		Breeding
Lesser Scaup	<i>Aythya affinis</i>			Migratory
Great White Egret	<i>Ardea alba</i>			
West Indian Whistling Duck	<i>Dendrocygna arborea</i>		IUCN VU CITES II, SPA W III	
Yellow Warbler	<i>Dendroica petechia</i>			
Snowy Egret	<i>Egretta thula</i>			
American Coot	<i>Fulica americana</i>			Migratory
Neotropic Cormorant	<i>Phalacrocorax brasilianus</i>			Locally Rare
West Indian Flamingo	<i>Phoenicopterus ruber</i>		CITES II SPA W III	Significant Population
Pied-billed Grebe	<i>Podilymbus podiceps</i>			Breeding
Least Grebe	<i>Tachybaptus dominicus</i>			Breeding
Thick-billed Vireo	<i>Vireo crassirostris stalagmium</i>	TCI Sub-species		

MCEM ecological criteria (Table 11) in northern palustrine habitats are fairly uniform over spatial gradients; however, they vary seasonally with rainfall and migration patterns.

Table 11. Northern palustrine MCEM criteria.

<b>Criterion</b>	<b>Description</b>
Nutrition	Fresh water
Regulation of Flows	Flood water catchment
Regulation of Wastes	Wetland filtration
Regulation of Physical Environment	Carbon sequestration
Cultural Symbolic	Area of outstanding natural beauty, naturalness
Cultural Intellectual and Experiential	Tourism potential, educational, scientific research and study
RTE Species	Vulnerable bird species, near-threatened bird species, CITES II and SPAW III bird species
Endemic Species	Regional endemic floral species, TCI endemic bird sub-species and regional endemic bird species
Spatial/Temporal concentrations of species	Nesting bird populations, migrant bird habitat, congregations of birds (flamingos)
Landscape-level Ecosystems and Mosaics	Applies to all areas on East Caicos
RTE Ecosystems	<i>Conocarpus erectus</i> palustrine habitats are threatened throughout TCI by development pressure

MCEM overall scores for northern areas range from a minimum of five to a maximum of nineteen evaluation criteria points (Fig. 8). The areas with greatest ecosystem service and biodiversity values are tropical dry forests, shrublands and woodlands in these areas.

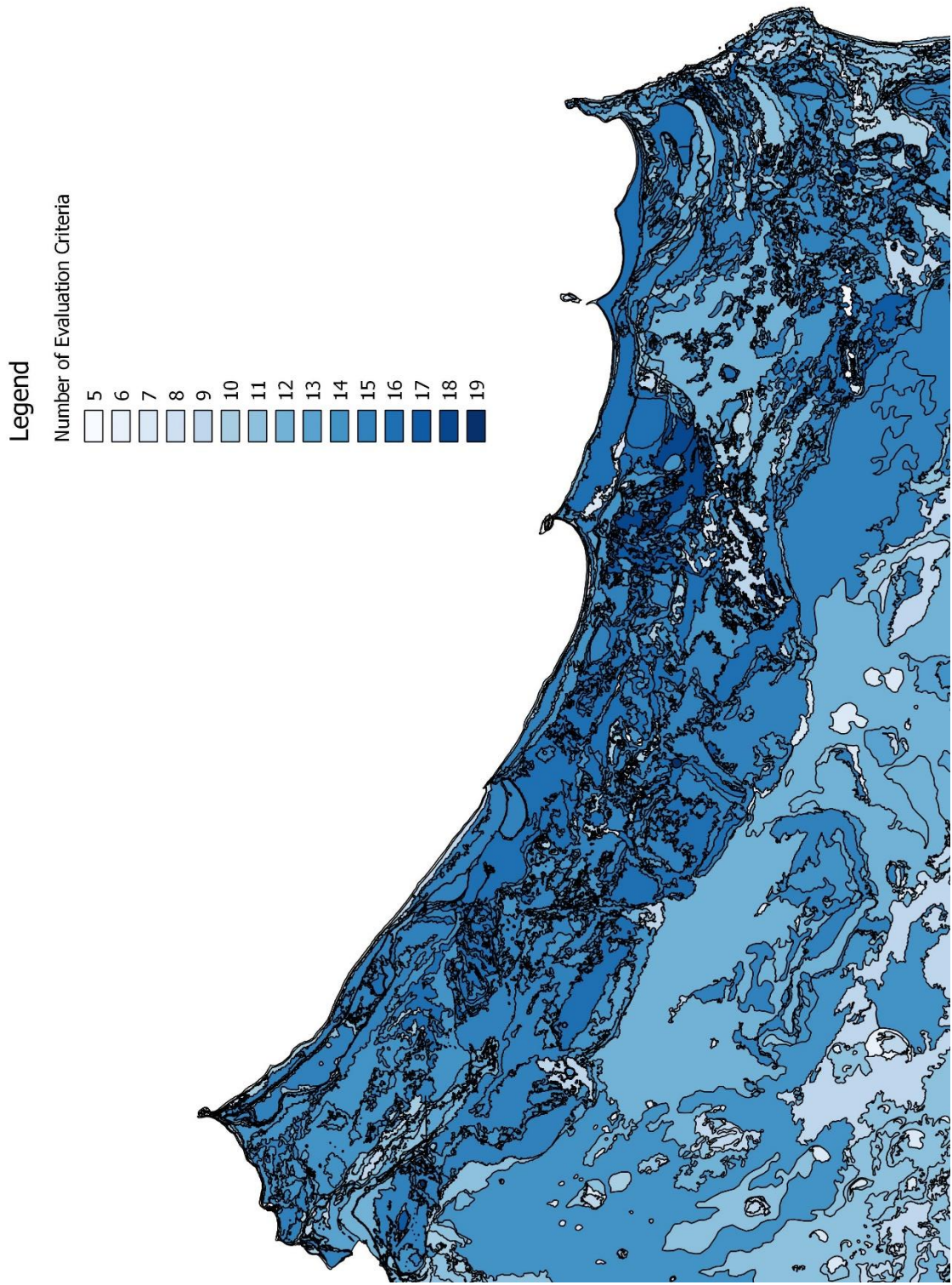


Figure 8. MCEM map for northern areas.



## Eastern Coastal, Upland, Palustrine and Estuarine Habitats

Eastern terrestrial and wetland areas form integrated mosaics of coastal, upland, palustrine and estuarine habitats. The eastern shoreline is characterized by a shallow, narrow shelf, with scattered patch reefs, that drops precipitously to 7,000 ft. depths directly offshore at the Columbus Passage. Easterly winds prevail, with speeds averaging approximately 18 kmph (Doran, 1958; USACE, 2012) thus exposing eastern habitats to almost continual wind and wave action. Along the eastern coastline, a coastal ridge runs approximately north to south, and this ridge plays an important role in shaping terrestrial and wetland habitats in eastern areas. Coastal, upland, palustrine and estuarine survey points were taken on 1<sup>st</sup> March and 7-8<sup>th</sup> June 2015 (Fig. 9).




Figure 9. Eastern survey points.

Immediately adjacent to the eastern shoreline, terrestrial habitats are strongly influenced by prevailing wind and wave conditions. Vegetation in these areas has adapted to coastal variables such as salinity, wind and drought, resulting in dwarfed, xeromorphic and salt-tolerant floral species assemblages (Fig. 10). Habitats in these areas include coastal mixed woodlands, shrublands, dwarf shrublands and coastal rock dwarf shrublands. In these habitats, a total of 46 floral species were observed, with a calculated biodiversity of  $H = 3.56501$  (see Appendix 7 for floral species distributions and biodiversity calculations). The species with the highest importance value is wild thyme [*Euphorbia inaguensis* (15.9)]. Other species with the high importance values are sea grape [*Coccoloba uvifera* (10.9)], seven-year apple [*Casasia clusiifolia* (9.34)], jack switch [*Corchorus hirsutus* (10.9)] and two-colored croton [*Croton discolor* (10.1)].



Figure 10. Eastern coastal habitats.

Table 12. Eastern coastal floral species of interest.

Common Name	Species	Endemism	RTE Status
Inagua Agave	<i>Agave inaguensis</i>	Lucayan	
Shining Silverbush	<i>Argythamnia candidans</i>	Regional	
Black Mangrove	<i>Avicennia germinans</i>		SPAW III
Inagua Senna	<i>Chamaecrista caribaea</i> var. <i>inaguensis</i>	Regional	IUCN VU
Green Buttonwood	<i>Conocarpus erectus</i>		SPAW III
Two-colored Croton	<i>Croton discolor</i>	Regional	
Fire Bush	<i>Croton lucidus</i>	Regional	
Marsh Cynanchum	<i>Cynanchum callialatum</i>	Regional	
Egger's Cynanchum	<i>Cynanchum eggersii</i>	Regional	
Dogwood	<i>Dodonaea viscosa</i>	Regional	
Wild Thyme	<i>Euphorbia inaguaensis</i>	Lucayan	
Sheathed Spurge	<i>Euphorbia vaginulata</i>	Lucayan	
Jamaican Trash	<i>Gundlachia corymbosa</i>	Regional	
Island Jacquemontia	<i>Jacquemontia cayensis</i>	Regional	
Berter's Joewood	<i>Jacquinia berteroi</i>	Regional	
Prickly Bush	<i>Oplonia spinosa</i>	Regional	
Prickly Pear	<i>Opuntia dillenii</i>		CITES II
Dildo Cactus	<i>Pilosocereus royenii</i>	Regional	CITES II
Red Mangrove	<i>Rhizophora mangle</i>		SPAW III
Bahama Buttonweed	<i>Spermacoce bahamensis</i>	Lucayan	
Thyme-like Buttonweed	<i>Spermacoce thymifolia</i>	Lucayan	
Rong Bush	<i>Wedelia bahamensis</i>	Lucayan	

In addition to numerous Lucayan and Regional endemic floral species, Inagua senna (*Chamaecrista caribaea* var. *inaguensis*), a regional endemic species and IUCN Vulnerable species, was also recorded in these areas during field studies. A total of 22



floral species of interest (Table 12) were observed in Eastern coastal habitats during field studies (48% of all observed species), making eastern coastal habitats of significant conservation concern.

Eastern coastal areas also provide significant habitat for a number of faunal species (Table 13). Of particular conservation interest, east coast beaches function as nesting areas for Critically Endangered hawksbill (*Eretmochelys imbricata*) and Endangered green (*Chelonia mydas*) sea turtles. Green (*Chelonia mydas*), loggerhead (*Caretta caretta*) and hawksbill (*Eretmochelys imbricata*) turtles have remnant localized nesting populations in TCI; however, their numbers have been reduced over time due to traditional fishing and harvest of eggs from nesting beaches (Richardson, 2011). Green and hawksbill turtles are the most abundant, with green turtles largely occurring in seagrass beds and tidal creeks and hawksbills occurring on fringing and patch reefs. Loggerhead and leatherback (*Dermochelys coriacea*) turtles are occasional (Richardson, 2011). A majority of these turtles are from populations originating within the wider Caribbean nesting area and are not of locally born stock (Richardson, 2011). Turtle nests and breeding adults are now protected under the Fisheries Protection Ordinance ("Fisheries Protection Ordinance," 1997); however, harvest of sub-adults for personal consumption is still legal and takes place. Peter Richardson identified East Caicos as a nesting area for "unidentified" species during a rapid aerial survey (Richardson, 2011, p. 133). Given historic harvests of eggs and nesting adults, nesting activities are now mostly limited to uninhabited islands, such as East Caicos (Richardson, 2011, p. 133). Our field data associated with this study indicates that the east coast of East Caicos is more important for turtle nesting than previously estimated. Although the beach was only

surveyed on one day, during field studies on 14<sup>th</sup> August 2015, six green turtle (*Chelonia mydas*) nests and tracks, two hawksbill turtle (*Eretmochelys imbricata*) nests and tracks and one unconfirmed loggerhead (*Caretta caretta*) nest and track were recorded along east coast beaches. The southeastern coastal areas are also providing habitat to a small population of Critically Endangered and locally endemic TCI rock iguanas (*Cyclura carinata*). This species has been extirpated from all inhabited islands in the archipelago. In addition a number of migrant and breeding bird populations are noted in eastern coastal areas. Drum Point on the northeastern side of East Caicos is serving as a nesting area for Audubon's shearwater. This is one of only two known nesting sites for this species in TCI. A small number (four) of Near Threatened piping plover (*Charadrius melodus*) were also observed foraging along the eastern coastline. Norton and Clarke (1989) reported geographically restricted nesting white-tailed tropicbirds (*Phaethon lepturus*) along the east-facing cliffs of East Caicos (Norton & Clarke, 1989).

Table 13. Eastern coastal fauna.

Common Name	Species	Endemism	RTE Status	Other
Green Heron	<i>Butorides striata</i>			Breeding
Sanderling	<i>Calidris alba</i>			Migratory
Loggerhead Turtle	<i>Caretta caretta</i>		IUCN EN CITES I SPA W I	Possible Nesting
Piping Plover	<i>Charadrius melodus</i>		IUCN NT CITES II SPA W II	Migratory
Semipalmated plover	<i>Charadrius semipalmatus</i>			Migratory
Green Turtle	<i>Chelonia mydas</i>		IUCN EN CITES I SPA W I	Nesting
Bananaquit	<i>Coereba flaveola</i>			
TCI Rock Iguana	<i>Cyclura carinata</i>	TCI	IUCN CR CITES I SPA W II	
Hawksbill Turtle	<i>Eretmochelys imbricata</i>		IUCN CR CITES I SPA W I	Nesting
Laughing Gull	<i>Larus atricilla</i>			
Osprey	<i>Pandion haliaetus</i>		CITES II	
Brown Pelican	<i>Pelecanus occidentalis</i>		SPA W II	
White-tailed Tropicbird	<i>Phaethon lepturus</i>			Geographically restricted
Audubon's shearwater	<i>Puffinus lherminieri</i>		SPA W II	Nesting
Least Tern	<i>Sterna antillarum antillarum</i>		SPA W II	Migratory

Eastern coastal habitats express a number of MCEM criteria (Table 14), which are spatially and temporally variable, according to environmental variables and seasonality.

Table 14. Eastern coastal MCEM criteria.

<b>Criterion</b>	<b>Description</b>
Energy	Constant onshore winds
Regulation of Flows	Dissipation of wave and wind energy
Cultural Symbolic	Area of outstanding natural beauty, naturalness, Lucayan archaeological sites
Cultural Intellectual and Experiential	Tourism potential, educational, scientific research and study
RTE Species	Critically Endangered and Endangered sea turtles Critically Endangered TCI rock iguanas, Vulnerable <i>Chamaecrista caribaea var. inaguensis</i> , Near Threatened piping plover, SPAW II brown pelican, least tern and Audubon's shearwater
Endemic Species	6 Lucayan endemic plants, 12 regional endemic plants, TCI endemic rock iguana
Spatial/Temporal concentrations of species	Nesting bird populations, migrant bird habitat, nesting sea turtles
Geographically Restricted Species	White-tailed tropicbird (nesting)
Landscape-level Ecosystems and Mosaics	Applies to all areas on East Caicos
RTE Ecosystems	Turtle nesting beaches are threatened by tourism development throughout the TCI archipelago

In areas where the eastern ridge provides shelter from coastal elements, upland shrublands and woodlands are present (Fig. 11). A total of 50 floral species were recorded in eastern upland habitats during field studies, with a calculated biodiversity of  $H = 3.6692$ . Appendix 8 lists floral species distributions and biodiversity calculations for eastern upland habitats. Floral species distributions in these habitats are widely mixed; however, the species with the highest importance value for eastern upland habitats is two-color croton [*Croton discolor* (13.7)]. Other species with relatively high importance values include gumbo limbo [*Bursera simaruba* (9.54)], black torch [*Erithalis fruticosa*

(7.63)], naked back [*Euphorbia gymnonota* (7.39)], fire bush [*Croton lucidus* (6.56)] and satinwood [*Zanthoxylum flavum* (6.56)]. Of these species, *E. gymnonota* is a Lucayan archipelago endemic, listed under CITES Appendix II, and *C. lucidus* is a regional endemic. While *C. lucidus* is widely distributed across TCI, *E. gymnonota*'s distribution is limited to small populations on only a few islands of the archipelago, making the East Caicos population an important conservation interest for TCI. Of particular interest is the wide presence of the TCI endemic and IUCN Endangered floral species *Argythamnia argentea* in these habitats. In total, 31 species of interest (62% of all species recorded), including TCI, Lucayan and regional endemic floral species and RTE species were observed in eastern upland habitats, making this an area of significant conservation concern for TCI floral species (Table 15).



Figure 11. Eastern upland habitats (dry season).

Table 15. Eastern upland species of interest.

<b>Common Name</b>	<b>Species</b>	<b>Endemism</b>	<b>RTE Status</b>
Pork and Doughboy	<i>Acacia acuífera</i>	Lucayan	
Brace's Agave	<i>Agave braceana</i>	Lucayan	
Inagua Agave	<i>Agave inaguensis</i>	Lucayan	
Silvery Silverbush	<i>Argythamnia argentea</i>	TCI	
Brasiletto	<i>Caesalpinia bahamensis</i>	Regional	
Inagua Senna	<i>Chamaecrista caribaea</i> var. <i>inaguensis</i>	Regional	IUCN VU
Green Buttonwood	<i>Conocarpus erectus</i>		SPAW III
Two-color Croton	<i>Croton discolor</i>	Regional	
Fire Bush	<i>Croton lucidus</i>	Regional	
Bahama Spikerush	<i>Eleocharis bahamensis</i>	Lucayan	
Inagua Encyclia	<i>Encyclia inaguensis</i>	Lucayan	CITES II
Red Encyclia	<i>Encyclia rufa</i>	Regional	CITES II
Serrate-leaved Ernodea	<i>Ernodea serratifolia</i>	Lucayan	
Naked Back	<i>Euphorbia gymnonota</i>	Lucayan	CITES II
Wild Thyme	<i>Euphorbia inaguaensis</i>	Lucayan	
Broom Bush	<i>Evolvulus bahamensis</i>	TCI	
Spiny Flueggea	<i>Flueggea acidoton</i>	Regional	
Lignum Vitae	<i>Guaiacum sanctum</i>		IUCN EN CITES II SPAW III
Jamaican Trash	<i>Gundlachia corymbosa</i>	Regional	
Bahama Maidenbush	<i>Heterosavia bahamensis</i>	Regional	
Island Jacquemontia	<i>Jacquemontia cayensis</i>	Regional	
Turks Cap Cactus	<i>Melocactus intortus</i>	Regional	CITES II SPAW III
Prickly Bush	<i>Oplonia spinosa</i>	Regional	

Bahama Prickly Pear	<i>Opuntia bahamana</i>		CITES II
White Passionflower	<i>Passiflora pectinata</i>	Regional	
Monkey Fiddle	<i>Pedilanthus bahamensis</i>	Lucayan	CITES II
Dildo Cactus	<i>Pilosocereus royenii</i>	Regional	CITES II
Bushy Salmea	<i>Salmea petrobioides</i>	Regional	
Thyme-like Buttonweed	<i>Spermacoce thymifolia</i>	Lucayan	
Rong Bush	<i>Wedelia bahamensis</i>	Lucayan	
Bahama Jujube	<i>Ziziphus taylorii</i>	Lucayan	

In addition to floral communities, eastern upland habitats also provide habitat to a variety of fauna (Table 16). As surveys in these areas were conducted during the summer months, winter migrant bird species would not have been counted. Nevertheless, nesting activities of three bird species were noted, in addition to two endemic reptile species.

Table 16. Eastern upland fauna.

<i>Common Name</i>	<i>Species</i>	<i>Endemism</i>	<i>Other</i>
Bark Anole	Anolis scriptus scriptus	TCI subspecies Lucayan	
Bahama Woodstar	Calliphlox evelynae	Lucayan	Nesting
Bananaquit	Coereba flaveola		Nesting
Common Ground Dove	Columbina passerina		
Curly-tail Lizard	Leiocephalus psammodromus	TCI	
Blue-gray Gnatcatcher	Polioptila caerulea		Nesting

Eastern upland habitats exhibit a variety of MCEM criteria (Table 17).

Table 17. Eastern upland MCEM criteria.

Criterion	Description
Materials	Ornamental floral species ( <i>Agave spp.</i> , <i>Euphorbiaceae</i> , <i>Encyclia spp.</i> and <i>Cactaceae</i> )
Regulation of Physical Environment	Carbon sink
Cultural Symbolic	Area of outstanding natural beauty, naturalness
Cultural Intellectual and Experiential	Tourism potential, educational, scientific research and study
RTE Species	IUCN EN <i>Guaiacum sanctum</i> , IUCN VU <i>Chamaecrista caribaea var. inaguensis</i> , numerous CITES II and SPAW III listed floral species
Endemic Species	1 TCI endemic plant, 13 Lucayan endemic plants, 15 regional endemic plants, TCI endemic curly tail and Lucayan endemic bark anole
Spatial/Temporal concentrations of species	Nesting bird populations
Landscape-level Ecosystems and Mosaics	Applies to all areas on East Caicos

At the western edge of the eastern coastal ridge, lowlands capture runoff from seasonal rains, forming palustrine wetland habitats. During field studies, a total of 22 floral species were observed within these habitats, with a calculated biodiversity of  $H = 2.9390$ . Appendix 9 lists species compositions and biodiversity calculations in eastern palustrine habitats. Eastern palustrine habitats include nonvascular, herbaceous, shrubland and woodland habitats. Green and silver buttonwood (*Conocarpus erectus* and *Conocarpus erectus var. sericeus*) are the species with the highest importance values (total 29.9) recorded in eastern palustrine habitats. Other important species are sea grape [*Coccoloba uvifera* (16.9)], saltwort [*Batis maritima* (12.1)], Inagua agave [*Agave inaguensis* (16.0)] and Jamaican trash [*Gundlachia corymbosa* (18.3)]. Of these species



*A. inaguensis* is a Lucayan archipelago endemic floral species, with a distribution limited to TCI and Inagua in the Bahamas. The East Caicos eastern population represents the largest known population in TCI and possibly across its range, making this an area of significant conservation concern for this species.

Of particular conservation interest is the occurrence in these areas of fine-leaved buttonweed (*Spermacoce capillaris*), a TCI endemic floral species and IUCN Endangered species (Fig. 12). *S. capillaris* is restricted to small areas on South Caicos and East Caicos (Barrios & Manco, 2015). With impending development in habitat on South Caicos, the East Caicos population of this species is of significant conservation value. Other floral species of interest were also observed (Table 18).



Figure 12. *Spermacoce capillaris* in eastern palustrine habitat.

Table 18. Eastern palustrine floral species of interest.

Common Name	Species	Endemism	RTE Status
Inagua Agave	<i>Agave inaguensis</i>	Lucayan	
Inagua Senna	<i>Chamaecrista caribaea</i> var. <i>inaguensis</i>	Regional	IUCN VU
Green Buttonwood	<i>Conocarpus erectus</i>		SPAW III
Silver Buttonwood	<i>Conocarpus erectus</i> var. <i>sericeus</i>		SPAW III
Egger's Cynanchum	<i>Cynanchum eggersii</i>	Regional	
Dogwood	<i>Dodonaea viscosa</i>	Regional	
Bahama Lovegrass	<i>Eragrostis bahamensis</i>	Lucayan	
Wild Thyme	<i>Euphorbia inaguaensis</i>	Lucayan	
Sheathed Spurge	<i>Euphorbia vaginulata</i>	Lucayan	
Jamaican Trash	<i>Gundlachia corymbosa</i>	Regional	
Island Jacquemontia	<i>Jacquemontia cayensis</i>	Regional	
Berter's Joewood	<i>Jacquinia berteroi</i>	Regional	
Bushy Salmea	<i>Salmea petrobioides</i>	Regional	
Bahama Buttonweed	<i>Spermacoce bahamensis</i>	Lucayan	
Fine-leaved Buttonweed	<i>Spermacoce capillaris</i>	TCI	IUCN EN

In addition to the occurrence of important floral species, eastern palustrine habitats also provide critical habitat for waterfowl, seabirds and other birds (Table 19). In particular, at least 50 pairs of least tern (*Sterna antillarum antillarum*) were observed nesting within nonvascular palustrine habitats (Fig. 13). Black-necked stilts were also observed with juveniles in these habitats.



Figure 13. Eastern palustrine habitat with least tern hatchlings.

Table 19. Eastern palustrine fauna.

<b>Common Name</b>	<b>Species</b>	<b>Endemism</b>	<b>Other</b>
Bark Anole	<i>Anolis scriptus scriptus</i>	TCI subspecies Lucayan	
Bahama Woodstar	<i>Calliphlox evelynae</i>	Lucayan	Nesting
Blue Land Crab	<i>Cardisoma guanhumi</i>		
Willet	<i>Tringa semipalmata</i>		Nesting Migratory
Wilson's Plover	<i>Charadrius wilsonia</i>		Migratory
Bananaquit	<i>Coereba flaveola</i>		Nesting
Cuban Crow	<i>Corvus nasicus</i>	Regional	
American Kestrel	<i>Falco sparverius</i>		
Black-necked Stilt	<i>Himantopus mexicanus</i>		Nesting
Curly-tail Lizard	<i>Leiocephalus psammodromus</i>	TCI	
Brown Pelican	<i>Pelecanus occidentalis</i>		SPAW II
Least Tern	<i>Sterna antillarum antillarum</i>		Nesting Migratory
Gray Kingbird	<i>Tyrannus dominicensis</i>		Migratory

Several MCEM criteria were recorded as present in eastern palustrine habitats (Table 20).

Table 20. Eastern palustrine MCEM criteria.

<b>Criterion</b>	<b>Description</b>
Nutrition	Fresh water catchment and storage
Materials	Ornamental floral species ( <i>Agave spp.</i> )
Regulation of Wastes	Filtering capacity of wetlands
Regulation of Flows	Flood plains and water catchment
Regulation of Physical Environment	Carbon sink
Cultural Symbolic	Area of outstanding natural beauty, naturalness, Lucayan archaeological site
Cultural Intellectual and Experiential	Tourism potential, educational, scientific research and study
RTE Species	IUCN EN <i>Spermacoce capillaris</i> , IUCN VU <i>Chamaecrista caribaea</i> var. <i>inaguensis</i> , numerous CITES and SPAW listed species
Endemic Species	1 TCI endemic plant, 5 Lucayan endemic plants, 7 regional endemic plants, TCI endemic curly tail and Lucayan endemic bark anole and Bahama woodstar hummingbird, regional endemic Cuban crow.
Spatial/Temporal concentrations of species	Nesting bird populations
Landscape-level Ecosystems and Mosaics	Applies to all areas on East Caicos
RTE Ecosystems	Palustrine habitats are threatened across TCI by dredge and fill activities.

At the southeastern tip of East Caicos, an extensive network of tidal creeks and estuaries connects directly to coastal habitats. Estuarine habitats in these areas include evergreen and mixed non-vascular, herbaceous, dwarf shrubland, shrubland, woodland and forest. Vegetative communities in these areas are limited by salinity and flooding, and species diversity is consequently low. A total of only seven vascular plant species were recorded in estuarine habitats, with a calculated biodiversity of  $H = 1.906155$ . Appendix 10 provides a list of floral species distributions and biodiversity calculations for eastern estuarine habitats. The most important species in these habitats is red

mangrove (*Rhizophora mangle*), with an importance value of 25. The significance of these habitats lies not in their vascular plant assemblages, but rather in the ecosystem services provided by mangal habitats. These particular tidal creeks and estuaries are likely the most important and best examples of these habitats in TCI. The location of southeastern estuarine habitats, with direct connectivity to coastal and deep ocean areas, is unparalleled in TCI, making them an important nursery and foraging area for a wide variety of marine species (Fig. 14). During field studies a number of juvenile nurse (*Ginglymostoma cirratum*) (IUCN Near-threatened for Western Atlantic subpopulations) and lemon sharks (*Negaprion brevirostris*) (IUCN Near Threatened) were observed foraging within tidal creeks. The presence of neonatal lemon sharks (*Negaprion brevirostris*) with recent umbilical scars in the shallow estuarine areas surrounding East Caicos suggests that the area is an important spawning and nursery habitat for this species (Henderson, McClellan, & Calosso, 2010).

A wide variety of juvenile snappers (*Lutjanus* and *Ocyurus spp.*), grunts (*Haemulon spp.*) and other game fishes were noted within mangal prop root habitats during field studies. The tidal creeks and associated estuarine habitats in this area also appear to be providing habitat for all life phases of queen conch (*Strombus gigas*), a CITES Appendix II species and significant fisheries species in TCI. Marine species observed during field studies are listed in Appendix 14.

In 2009, five IUCN Endangered loggerheads (*Caretta caretta*) were captured near East Caicos. Two of these were foraging in southeastern tidal creeks. The immediate adjacency of these creeks to deep water may indicate that these areas are important



foraging area for migrating individuals. One of these individuals, in particular, was an adult female, which may be nesting in the area (Stringell et al., 2010).



Figure 14. Mangal prop root nursery habitat.

In addition to marine species, eastern estuarine habitats are also important areas for seabirds, shoreline birds and other avian species (Table 21). A number of these species are nesting or migratory.



Table 21. Eastern estuarine fauna.

<b>Common Name</b>	<b>Species</b>	<b>Endemism</b>	<b>Other</b>
Great Blue Heron	<i>Ardea herodias</i>		Migratory
Green Heron	<i>Butorides striata</i>		Nesting
Great Egret	<i>Ardea alba</i>		Migratory
Wilson's Plover	<i>Charadrius wilsonia</i>		Migratory
White-crowned Pigeon	<i>Columba leucocephala</i>		SPAW III
Yellow Warbler	<i>Dendroica petechia</i>		Nesting
Reddish Egret	<i>Egretta rufescens</i>		IUCN NT Nesting
Magnificent Frigatebird	<i>Fregata magnificens</i>		
American Oystercatcher	<i>Haematopus palliatus</i>		Nesting
Laughing Gull	<i>Larus atricilla</i>		Nesting Migratory
Yellow-crowned Night Heron	<i>Nyctanassa violacea</i>		Nesting
Osprey	<i>Pandion haliaetus</i>		CITES II
Brown Pelican	<i>Pelecanus occidentalis</i>		SPAW II
Least Tern	<i>Sterna antillarum antillarum</i>		Nesting Migratory
Royal Tern	<i>Sterna maximus</i>		Migratory

A number of MCEM criteria are also present within eastern estuarine habitats (Table 22).

Table 22. Eastern estuarine MCEM criteria.

<b>Criterion</b>	<b>Description</b>
Nutrition	Nursery and foraging areas for game fish, <i>Strombus gigas</i> .
Regulation of wastes	Filtering capacity of mangals
Regulation of flows	Regulation of sediments, seawater flow
Regulation of Physical Environment	Carbon sink
Cultural Symbolic	Area of outstanding natural beauty, naturalness
Cultural Intellectual and Experiential	Tourism potential, educational, scientific research and study
RTE Species	SPAW III mangrove species, CITES II <i>Strombus gigas</i> , IUCN NT nurse and lemon sharks
Spatial/Temporal concentrations of species	Nesting bird populations
Landscape-level Ecosystems and Mosaics	Applies to all areas on East Caicos
RTE Ecosystems	The finest example of tidal creek and estuarine habitat in TCI.

Collectively, MCEM scores in eastern habitats range from a minimum of five to a maximum of 19 evaluation criteria (Fig. 15), with palustrine habitats exhibiting the highest ecosystem service and biodiversity values.

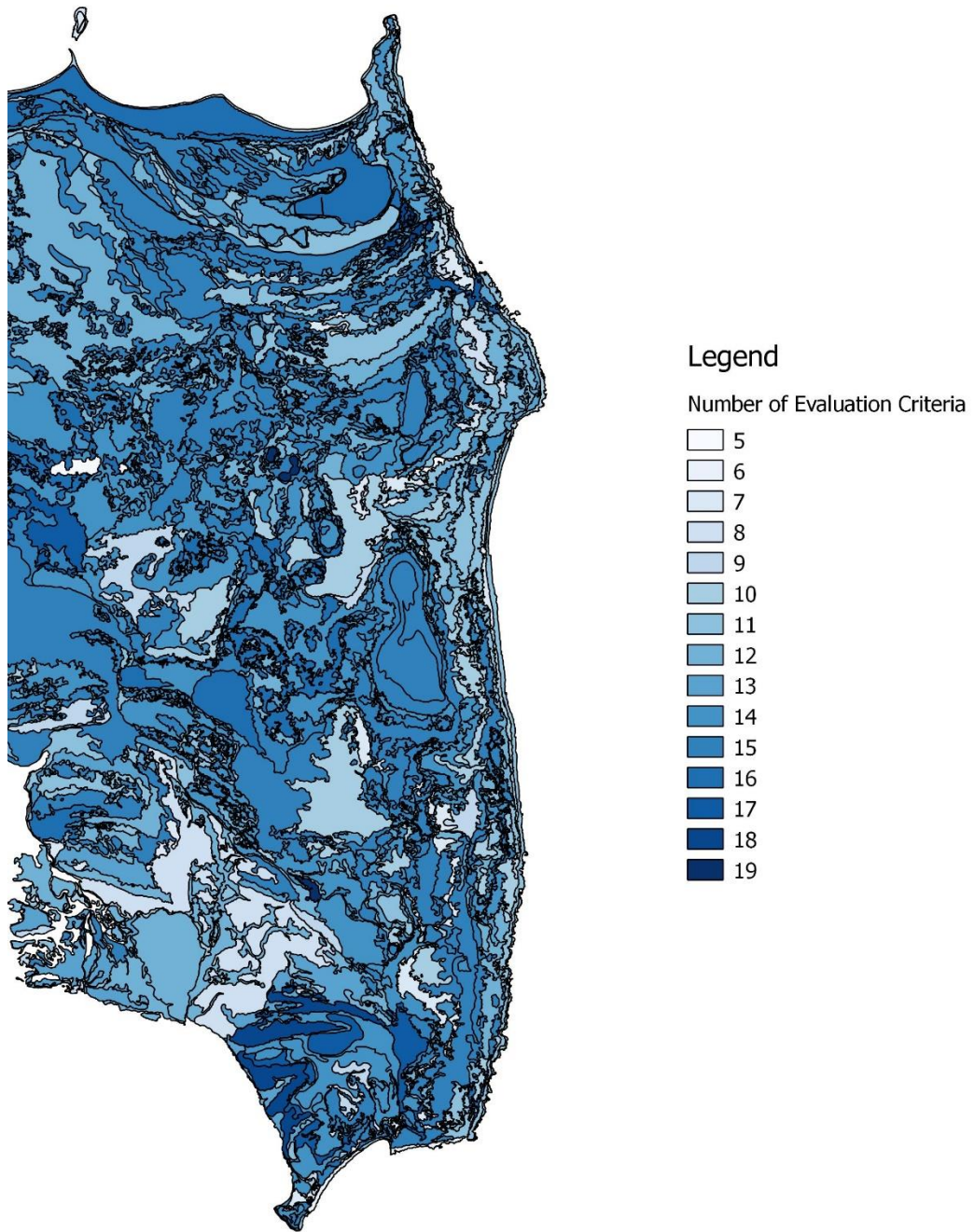


Figure 15. MCEM map for eastern areas.

## Central and Western Upland, Palustrine and Estuarine Habitats

Central and western areas on East Caicos are in the lee of prevailing winds, allowing for greater vegetative growth and diversity. To the north, these areas are sheltered by northern coastal ridges, running approximately east to west. To the east, these areas are sheltered by the eastern ridge that runs north to south. To the south and west, these areas are surrounded by large expanses of tidal flats, creeks and estuaries associated with the Ramsar Nature Reserve. Central and western habitats include upland. Survey points were sampled within central and western areas on 4 June and 24 – 27 October 2015 (Figure 16).



Figure 16. Central and western survey points.

Central and western upland habitats occur in areas that are of necessary elevation to avoid seasonal flooding and at sufficient proximity from coastal influences to preclude coastal characteristics. Because of the sheltered nature of western and central portions of the island, these habitats have the greatest floral diversities of all habitats surveyed and include upland shrublands, woodlands and forests. Tropical dry forests are considered to be the “most threatened tropical forest ecosystems” (Franklin et al., 2015). In particular, dry forests within the Lucayan archipelago are considered globally rare and endangered ecosystems, threatened by land clearance for agriculture, charcoal manufacturing urban sprawl and tourism development (Franklin et al., 2015).

A total of 98 floral species were observed in these habitats during field studies, with a calculated biodiversity of  $H = 4.2723$ . High floral diversities preclude dominance by any particular species; however, the floral species with the highest importance values in these habitats include fire bush [*Croton lucidus* (9.54)], frangipani [*Plumeria obtusa* (7.18)] and white torch [*Amyris elemifera* (8.77)]. See Appendix 11 for a complete species list, biodiversity calculations and species compositions. Of these species, *C. lucidus* is a regional endemic and *P. obtusa* is an ornamental floral species.

Central and western habitats are also areas that contain high concentrations of RTE and endemic floral species (Table 23). Of note is a significant population of Caroline’s pink (*Stenandrium carolinae*), a TCI endemic floral species that is listed as Critically Endangered by IUCN (Fig. 17). Previously, this species had only been observed in small populations on North and Middle Caicos. The population observed during the field studies associated with this project is the largest recorded to date and may represent as much as 75% of the known global population, making these habitats an



important conservation interest. Other TCI floral endemic species observed in these habitats include TCI Cynanchum (*Cynanchum stipitatum*), Lucayan prickly pear (*Opuntia lucayana*) and Caicos Encyclia (*Encyclia caicensis*). Of these, *E. caicensis* is listed as Endangered by the IUCN. *O. lucayana* and *C. stipitatum* have not yet been evaluated by IUCN but meet the criteria for RTE status. Significant populations of IUCN Endangered *Guaiacum sanctum*, *G. officinale* and *Swietenia mahagoni* were also recorded in western and central upland habitats. Significant populations of *Euphorbia articulata* were also observed in western central upland habitats. This species is only reported from one other location on Middle Caicos in TCI. A total of four TCI, 15 Lucayan, 22 regional endemics and six other species of interest, representing 48 percent of all recorded flora, were observed in western and central upland habitats during field studies.



Figure 17. *Stenandrium carolinae* in central and western upland habitat.

Table 23. Central and western upland floral species of interest.

Common Name	Species	Endemism	RTE Status
Pork and Doughboy	<i>Acacia acuiifera</i>	Lucayan	
Anomaly Agave	<i>Agave anomala</i>	Regional	
Millspaugh's Agave	<i>Agave millspaughii</i>	Lucayan	
Forked Bernardia	<i>Bernardia dichotoma</i>	Regional	
Inagua Gumbo Limbo	<i>Bursera fagaroides</i>	Regional	
Bahama Boxwood	<i>Buxus bahamensis</i>	Regional	
Brasiletto	<i>Caesalpinia bahamensis</i>	Regional	
Catesby's Vine	<i>Catesbaea foliosa</i>	Lucayan	IUCN NT
Inagua Senna	<i>Chamaecrista caribaea</i> var. <i>inaguensis</i>	Regional	IUCN VU
Crabwood	<i>Coccoloba krugii</i>	Regional	
Tie-tongue	<i>Coccoloba swartzii</i>	Regional	
Inagua Silver Palm	<i>Coccothrinax inaguensis</i>	Lucayan	IUCN DD
Green Buttonwood	<i>Conocarpus erectus</i>		SPAW III
Nash's Tree Cactus	<i>Consolea nashii</i>	Lucayan	CITES II
Two-colored Croton	<i>Croton discolor</i>	Regional	
Fire Bush	<i>Croton lucidus</i>	Regional	
Egger's Cynanchum	<i>Cynanchum eggersii</i>	Regional	
TCI Cynanchum	<i>Cynanchum stipitatum</i>	TCI	
Dogwood	<i>Dodonaea viscosa</i>	Regional	
Caicos Encyclia	<i>Encyclia caicensis</i>	TCI	IUCN EN CITES II
Red Encyclia	<i>Encyclia rufa</i>	Regional	CITES II
Bushy Spurge	<i>Euphorbia atriculata</i>	Regional	Rare
Naked Back	<i>Euphorbia gymnonota</i>	Lucayan	CITES II
Wild Thyme	<i>Euphorbia inaguaensis</i>	Lucayan	
Bahama Milk Pea	<i>Galactia bahamensis</i>	Lucayan	
Candlewood	<i>Gochnatia paucifloscula</i>	Regional	
Lignum Vitae	<i>Guaiacum officinale</i>		IUCN EN CITES II SPAW III
Lignum Vitae	<i>Guaiacum sanctum</i>		IUCN EN CITES II SPAW III
Jamaican Trash	<i>Gundlachia corymbosa</i>	Regional	
Wild Salve	<i>Helicteres semitriloba</i>	Regional	
Bahama Maidenbush	<i>Heterosavia bahamensis</i>	Regional	
Bahama Lantana	<i>Lantana bahamensis</i>	Regional	
Bahama Vernonia	<i>Lepidaploa arbuscula</i>	Lucayan	

Haul Back	<i>Mimosa bahamensis</i>	Lucayan	
Prickly Bush	<i>Oplonia spinosa</i>	Regional	
Bahama Prickly Pear	<i>Opuntia bahamana</i>	Lucayan	CITES II
Prickly Pear	<i>Opuntia dillenii</i>		CITES II
Lucayan Prickly Pear	<i>Opuntia lucayana</i>	TCI	CITES II
Monkey Fiddle	<i>Pedilanthus bahamensis</i>	Lucayan	CITES II
Sword Bush	<i>Phyllanthus epiphyllanthus</i>	Regional	
Dildo Cactus	<i>Pilosocereus royenii</i>	Regional	CITES II
Ladies Tresses	<i>Spiranthes polyantha</i>		CITES II
Caroline's Pink	<i>Stenandrium carolinae</i>	TCI	IUCN CR
West Indian Mahogany	<i>Swietenia mahagoni</i>		IUCN EN CITES II
Ironwood	<i>Thouinia discolor</i>	Lucayan	
Rong Bush	<i>Wedelia bahamensis</i>	Lucayan	
White Calliandra	<i>Zapoteca formosa</i>	Regional	
Bahama Jujube	<i>Ziziphus taylorii</i>	Lucayan	

In addition to floral species of interest, central and western upland habitats also provide critical habitat for a wide variety of fauna (Table 24). Of interest is the presence of *Spondylurus caicosae* within these habitats. This species is a TCI endemic, which has not been previously recorded on East Caicos. Significant populations of nesting birds, including Bahama woodstar, bananaquit, blue-gray gnatcatcher and thick-billed vireo (a TCI endemic sub-species) were also observed.



Table 24. Central and western upland fauna.

<b>Common Name</b>	<b>Species</b>	<b>Endemism</b>	<b>RTE Status</b>	<b>Other</b>
Bark Anole	<i>Anolis scriptus</i>	Lucayan		TCI sub-species
Bahama Woodstar	<i>Calliphlox evelynae</i>	Lucayan		Nesting
Bananaquit	<i>Coereba flaveola</i>			Nesting
Cuban Crow	<i>Corvus nasicus</i>	Regional		
Northern Mockingbird	<i>Mimus polyglottos</i>			
Blue-gray Gnatcatcher	<i>Polioptila caerulea</i>			Nesting
Thick-billed Vireo	<i>Vireo crassirostris</i>	Regional		TCI sub-species
Caicos Islands Skink	<i>Spondylurus caicosae</i>	TCI		

Central and western upland habitats are areas with significant conservation values and several MCEM criteria were observed during field studies (Table 25).

Table 25. Central and western upland MCEM criteria.

<b>Criterion</b>	<b>Description</b>
Materials	Traditional medicinal and ornamental floral species
Regulation of Physical Environment	Carbon sink
Cultural Symbolic	Areas of outstanding natural beauty, naturalness, cultural identity
Cultural Intellectual and Experiential	Tourism potential, educational, scientific research and study
RTE Species	CR, EN, VU and NT floral species, CITES II and SPAW III floral species, rare floral species
Endemic Species	4 TCI, 15 Lucayan and 22 regional floral species. 1 TCI, 2 TCI sub-species and 1 regional faunal species
Spatial/Temporal concentrations of species	Nesting bird populations
Landscape-level Ecosystems and Mosaics	Applies to all areas on East Caicos
RTE Ecosystems	Tropical dry forests are considered endangered on a global scale (Franklin et al., 2015)

Low-lying areas in western and central habitats function as flood plains for surrounding ridges. In these areas seasonal rains collect from adjacent watersheds, creating palustrine forests, woodlands, shrublands, dwarf shrublands, herbaceous and non-vascular habitats. Western and central palustrine habitats are dominated by flood, saline and drought-resistant species that can tolerate wide ranges of flooding, drought and saltwater inundation. Such environmental variables limit vegetative diversity to an extent; however, this effect is marginally tempered by variations in the landscape, such as elevation, on a micro-scale. A total of 40 floral species, with a calculated biodiversity of  $H = 3.378694$  were recorded in western and central palustrine habitats during field studies. The most important floral species in these habitats are the varieties of

buttonwood (*C. erectus* and *C. erectus* var. *sericeus*), which collectively have an importance value of 30.8. Other species with high importance values include seaside dropseed grass [*Sporobolus virginicus* (15.7)], sea ox eye [*Borrchia arborescens* (10.1)], sandfly bush [*Rachicallis americana* (9.62)] and wild thyme [*Euphorbia inaguensis* (9.62)]. Of these species, *E. inaguensis* is a Lucayan archipelago endemic species. Floral species, distributions and biodiversity calculations for western and central palustrine habitats are attached as Appendix 12.

Species of interest include significant populations of endemic floral species, including six regional, four Lucayan and three TCI (*Evolvulus bahamensis* being doubtfully endemic), observed in western and central palustrine habitats during field studies or previously recorded. Two rare species (*Euphorbia articulata* and *Turnera diffusa*) were also observed. A search for available data for East Caicos was conducted using the Global Biodiversity Information Facility (GBIF, [www.gbif.org](http://www.gbif.org)). The search returned one result for the TCI endemic and endangered species peppergrass (*Lepidium filicaule*), recorded within central palustrine habitats on East Caicos. The TCI endemic and Endangered *Limonium bahamensis* was not observed during field studies for this project, but has been recorded in central and western palustrine habitats previously by this author and local flora expert Bryan Naqqi Manco (Manco, 2015). A total of three TCI, four Lucayan and four regional endemic floral species, in addition to five other species of interest, account for 42.9% of all floral species observed or recorded in central and western palustrine habitats during field studies (Table 26).

Table 26. Central and western palustrine floral species of interest.

Common Name	Species	Endemism	RTE Status
Black Mangrove	<i>Avicennia germinans</i>		SPAW III
Brasiletto	<i>Caesalpinia bahamensis</i>	Regional	
Green Buttonwood	<i>Conocarpus erectus</i>		SPAW III
Dogwood	<i>Dodonaea viscosa</i>	Regional	
Bushy Spurge	<i>Euphorbia articulata</i>	Regional	Rare
Naked Back	<i>Euphorbia gymnonota</i>	Lucayan	CITES II
Wild Thyme	<i>Euphorbia inaguaensis</i>	Lucayan	
Sheathed Spurge	<i>Euphorbia vaginulata</i>	Lucayan	
Broom Bush	<i>Evolvulus bahamensis</i>	TCI	
Jamaican Trash	<i>Gundlachia corymbosa</i>	Regional	
Berter's Joewood	<i>Jacquinia berteroi</i>	Regional	
Peppergrass	<i>Lepidium filicaule</i>	TCI	IUCN EN
Heather	<i>Limonium bahamensis</i>	TCI	IUCN EN
Haul Back	<i>Mimosa bahamensis</i>	Lucayan	
Sword Bush	<i>Phyllanthus epiphyllanthus</i>	Regional	
Brown-seeded Portulaca	<i>Portulaca rubricaulis</i>		Rare
West Indian Mahogany	<i>Swietenia mahagoni</i>		IUCN EN CITES II
Spreading Turnera	<i>Turnera diffusa</i>		Rare

In addition to floral species of interest, western and central palustrine areas provide habitat for a wide variety of fauna (Table 27). Of particular interest is a population of Cuban cave shrimp (*Barbouria cubensis*), which were observed in a saline palustrine pond feature during field studies. This species is considered Critically Endangered, in addition to being a regional endemic species. Cuban cave shrimp are threatened due to their geographic restriction to small ponds and caves. Pupfish (*Cyprinodon spp.*) were also noted throughout palustrine habitats. Pupfish are also geographically restricted to palustrine ponds, which has resulted in significant genotypic variation among populations (C. H. Martin & Wainwright, 2011, 2013). Dr. Christopher

Martin of the University of North Carolina at Chapel Hill has hypothesized that TCI pupfish populations may also display high genetic variation and may constitute a previously undescribed species. Specimens collected during field studies are currently being sequenced (C. Martin, 2015). Other faunal species of interest include nesting Bahama mockingbirds (*Mimus gundlachii*), a regional endemic species and Bahama woodstar hummingbird (*Calliphlox evelynae*), a Lucayan endemic species. TCI endemic curly-tail lizards (*Leiocephalus psammodromus*) were also abundant in western and central palustrine habitats.

Table 27. Central and western palustrine fauna.

<i>Common Name</i>	<i>Species</i>	<i>Endemism</i>	<i>RTE Status</i>	<i>Other</i>
Cuban Cave Shrimp	Barbouria cubensis	Regional	IUCN CR	
Sanderling	Calidris alba			
Bahama Woodstar Hummingbird	Calliphlox evelynae	Lucayan		Nesting
Bananaquit	Coereba flaveola			Nesting
Cuban Crow	Corvus nasicus	Regional		
Smooth-billed Ani	Crotophaga ani			
Pupfish	Cyprinodon spp.	TCI	Possible Endemic	
American Kestrel	Falco sparverius		CITES II	
Common Snipe	Gallinago gallinago			
Curly-tail Lizard	Leiocephalus psammodromus	TCI		
Bahama Mockingbird	Mimus gundlachii	Regional		Nesting
Yellow-crowned Night Heron	Nyctanassa violacea			Nesting

Central and western palustrine habitats are areas with high conservation values.

Several MCEM criteria were observed during field studies in central and western palustrine habitats (Table 28).

Table 28. Central and western palustrine MCEM criteria.

<b>Criterion</b>	<b>Description</b>
Nutrition	Fresh water catchment and storage
Regulation of Wastes	Filtering capacity of wetlands
Regulation of Flows	Floodplains
Regulation of Physical Environment	Carbon sink
Cultural Symbolic	Areas of outstanding natural beauty, naturalness, Colonial era archaeological sites
Cultural Intellectual and Experiential	Tourism potential, educational, scientific research and study
RTE Species	EN floral species, CITES II and SPAW III floral species, rare floral species, CR faunal species, CITES II faunal species, rare floral species
Endemic Species	2 TCI, 4 Lucayan and 6 regional floral species. 2 TCI, 1 Lucayan and 3 regional faunal species
Geographically restricted species	Cuban cave shrimp and pupfish
Spatial/Temporal concentrations of species	Nesting bird populations, breeding populations of Cuban cave shrimp and pupfish
Landscape-level Ecosystems and Mosaics	Applies to all areas on East Caicos

In low-lying areas that are exposed to tidal influences, estuarine habitats are present in western locations on East Caicos. These habitats are part of the North, Middle and East Caicos Ramsar site, the East Caicos portion of which has been only marginally studied. A 2002 Darwin Initiative project developed a biodiversity management plan for the North, Middle and East Caicos Ramsar Site (Pienkowski, 2002). The TCI Ramsar site

has been described as “the best example of its type in the Caribbean and arguably the most natural wetland amongst” the sites listed under the Ramsar Convention (Pienkowski, 2005, p. 77). Mangrove ecosystems on East Caicos are characterized by low, scrubby development (less than five-meter canopy heights) due to limited freshwater inputs and high salinity levels (FAO, 2005).

Floral diversity in these areas is limited by exposure to seawater, which creates conditions which are favorable for only salt-tolerant species. Western estuarine habitats surveyed during field studies contained eight floral species with a calculated biodiversity of  $H = 1.9080$  (see Appendix 13 for western estuarine floral species and biodiversity calculations). Important species in western estuarine habitats include glasswort [*Salicornia depressa* (38.4)], seashore dropseed grass [*Sporobolus virginicus* (38.4)], and green buttonwood [*Conocarpus erectus* (29.7)]. It should be noted that these figures are derived from a small sample size and that red mangrove (*Rhizophora mangle*) is actually the dominant species in these habitats. Floral species of interest observed during field studies in western estuarine habitats include wild thyme (*Euphorbia inaguensis*), a Lucayan archipelago endemic species, and SPAW III species green buttonwood (*Conocarpus erectus*) and red mangrove (*Rhizophora mangle*).

Western estuarine habitats provide valuable habitat for a wide variety of fauna (Table 29). The North Middle and East Caicos Ramsar Site has also been designated as an Important Bird Area (IBA) (Pienkowski, 2008), based on the presence of populations of the IUCN Vulnerable West Indian whistling duck (*Dendrocygna arborea*) and Near-Threatened Kirtland’s warbler (*Dendroica kirtlandii*). The IBA also has populations of waterbirds in excess of 20,000 individuals, including globally significant populations of

reddish egret (*Egretta rufescens*), brown pelican (*Pelecanus occidentalis*), Wilson's plover (*Charadrius wilsonia*), laughing gull (*Larus atricilla*), gull-billed tern (*Sterna nilotica*), royal tern (*Sterna maxima*), least tern (*Sterna antillarum*) and common tern (*Sterna hirundo*). Endemic species and sub-species Bahama woodstar (*Calliphlox evelynae*), thick-billed vireo (*Vireo crassirostris stalagmum*), and Bahama mockingbird (*Mimus gundlachii*) have also been observed (Pienkowski, 2008). Hilton et al. observed TCI rare birds roseate spoonbill (*Platalea ajaja*), double-crested cormorant (*Phalacrocorax auritus*), neotropic cormorant (*Phalacrocorax brasilianus*) and American bittern (*Botaurus lentiginosus*) in western estuarine habitats during field studies in 2000 (Hilton et al., 2000b). Additionally, five West Indian whistling ducks (*Dendrocygna arborea*) were recorded in the vicinity of Jacksonville Creek (Hilton et al., 2000a). Subsequent reports from recreational users has suggested higher population numbers of West Indian whistling duck. Western estuarine tidal creeks are also an important juvenile habitat for IUCN Endangered green turtles (*Chelonia mydas*) and Critically Endangered hawksbill turtles (*Eretmochelys imbricata*), in addition to endemic reptile species, including curly-tail lizards (*Leiocephalus psammodromus*), Caicos Islands reef gecko (*Sphaerodactylus caicosensis*) and the Caicos Islands pigmy boa constrictor (*Tropidophis greenwayi*) (Pienkowski, 2008).



Table 29. Western estuarine fauna.

Common Name	Species	Endemism	RTE Status	Other
American Bittern	<i>Botaurus lentiginosus</i>			Rare Migrant
Green Heron	<i>Butorides striata</i>			Nesting
Bahama Woodstar Hummingbird	<i>Calliphlox evelynae</i>			
Wilson's Plover	<i>Charadrius wilsonia</i>			Nesting
Green Turtle	<i>Chelonia mydas</i>		IUCN EN	Juvenile habitat
West Indian Whistling Duck	<i>Dendrocygna arborea</i>		IUCN VU	
Yellow Warbler	<i>Dendroica petechia</i>			Nesting
Reddish Egret	<i>Egretta rufescens</i>		IUCN NT	Nesting
Hawksbill Turtle	<i>Eretmochelys imbricata</i>		IUCN CR	Juvenile habitat
Magnificent Frigatebird	<i>Fregata magnificens</i>			
Laughing Gull	<i>Larus atricilla</i>			Nesting
Curly-tail lizard	<i>Leiocephalus psammodromus</i>	TCI	Not evaluated	
Bahama mockingbird	<i>Mimus gundlachii</i>			Nesting
Brown Pelican	<i>Pelecanus occidentalis</i>		CITES II	Nesting
Double-crested Cormorant	<i>Phalacrocorax auritus</i>			Rare Migrant
Neotropic Cormorant	<i>Phalacrocorax brasilianus</i>			Rare Migrant
Caicos Islands Reef Gecko	<i>Sphaerodactylus caicosensis</i>	TCI	Not evaluated	
Least Tern	<i>Sterna antillarum</i>			Nesting
Common Tern	<i>Sterna hirundo</i>			Nesting
Royal Tern	<i>Sterna maximus</i>			Nesting
Gull-billed Tern	<i>Sterna nilotica</i>			Nesting
Caicos Islands Pygmy Boa Constrictor	<i>Tropidophis greenwayi</i>	TCI	Not evaluated	
Thick-billed Vireo	<i>Vireo crassirostris</i>	TCI		Endemic sub-species

Western estuarine habitats have significant conservation values, as reflected by international protection under Ramsar and designation as an IBA, and several MCEM criteria were recorded as present in these areas (Table 30).

Table 30. Western estuarine MCEM criteria.

<b>Criterion</b>	<b>Description</b>
Nutrition	Spawning and nursery areas for juvenile fisheries species
Regulation of Wastes	Filtering capacity of mangals
Regulation of Flows	Coastal protection, control of sediments
Regulation of Physical Environment	Carbon sink
Cultural Symbolic	Areas of outstanding natural beauty, naturalness
Cultural Intellectual and Experiential	Tourism potential, educational, scientific research and study
RTE Species	IUCN CR, EN, VU and NT species, CITES II and SPAW III species
Endemic Species	Lucayan floral species, TCI reptile species
Spatial/Temporal concentrations of species	Nesting bird populations, spawning habitat
Landscape-level Ecosystems and Mosaics	Applies to all areas on East Caicos

Collectively, MCEM scores for central and western habitats range from five to 19 evaluation criteria points (Fig. 18), with tropical dry forests, karst features and some palustrine habitats exhibiting the highest ecosystem service and biodiversity values.

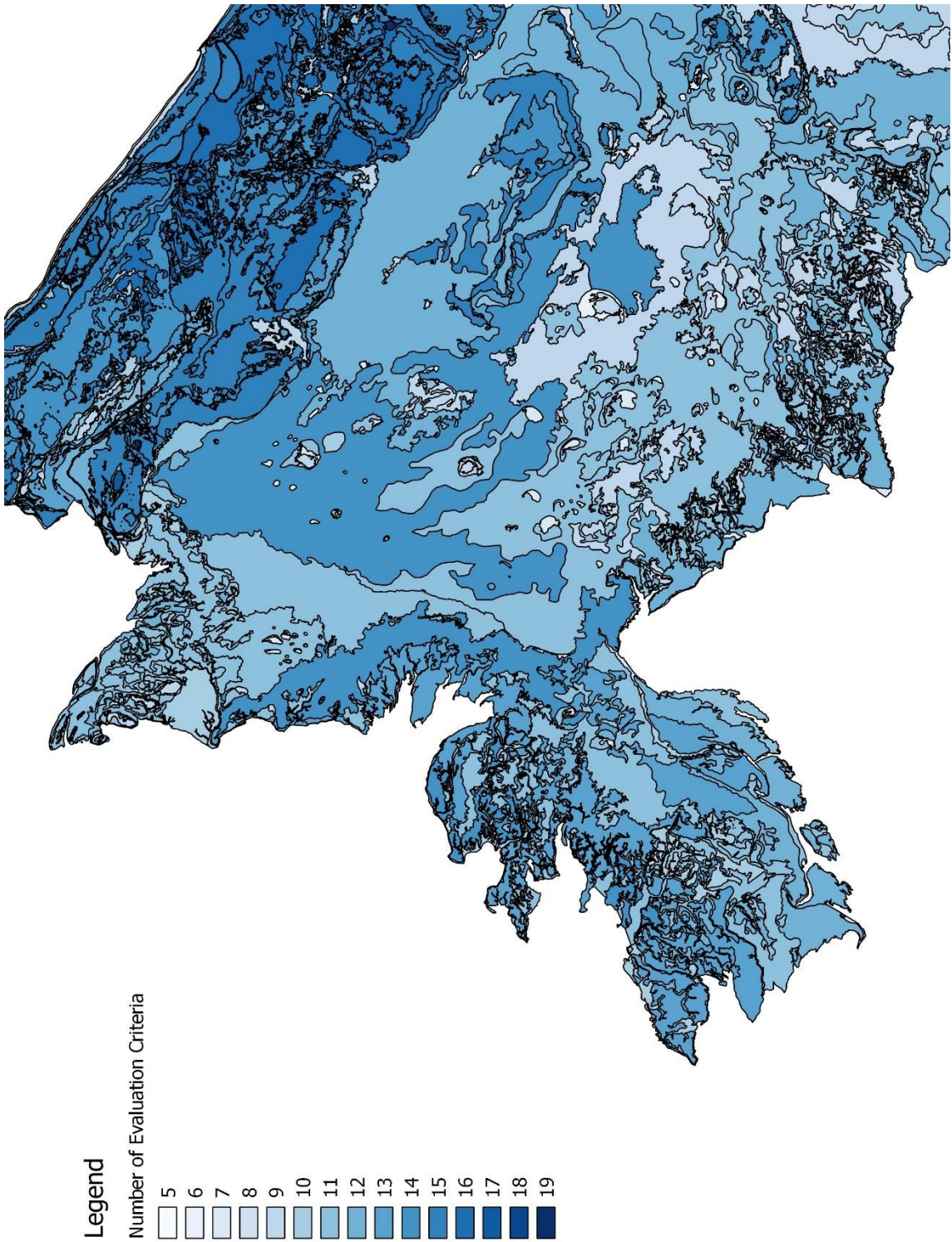


Figure 18. MCEM map for central and western areas.

## Cave and Karst Features

Cave and karst features are located throughout the island of East Caicos and include solution sink holes, dry and wet caves and blue holes. These habitats are poorly studied, and a comprehensive analysis of their ecology is beyond the scope of this study. During field studies, cave and karst features were observed in all areas studied and included cave features in the western areas of the island and wet solution sinkholes and blue holes in other areas studied. A brief description of the cave and karst features encountered during field studies is given below, along with a review of existing data and MCEM criteria noted during the assessment period.

A large network of caves occurs throughout the western portion of East Caicos. These caves have a long history of human use. Cave petroglyphs date back to Lucayan habitation at approximately 900-1200 C.E. (Booy, 1912; Hutson et al., 2005; Pateman, 2013) (Fig. 19). East Caicos caves were also mined for guano (bat dung, used as fertilizer), during the late 19<sup>th</sup> and early 20<sup>th</sup> Centuries C.E. (Sadler, 1986).



Figure 19. Lucayan petroglyph.

The caves of East Caicos provide habitat for a variety of geographically restricted, endemic and rare species. Waterhouse’s big-eared bat (*Macrotus waterhousii*), buffy flower bat (*Erophylla sezekorni*) and the Antillean fruit-eating bat (*Brachyphylla nana*), considered a Caribbean endemic species, have been recorded (Buden, 1986). Evidence of Antillean long-tongued bat (*Monophyllus spp.*) has also been observed (Hutson et al., 2005). In 1931 Shamel described the buffy flower bat *Erophylla planifrons mariguanensis*, a Lucayan endemic sub-species, from sixteen species in a cave cited as “Stubbs Guano Cave” on East Caicos (Shamel, 1931). It should be noted that this sub-species is not currently recognized as valid. Caves in TCI are notable for the high degree



of endemism exhibited by crustacean populations, including endemic higher taxa (Koenemann, Iliffe, & van der Ham, 2007; Koenemann, Iliffe, & Yager, 2004; Kornicker, Iliffe, & Harrison-Nelson, 2008). Crustacean populations within the caves of East Caicos have yet to be studied; however, based on data from other cave systems within TCI, the presence of endemic crustaceans within East Caicos caves is highly probable. Geographically restricted barn owls (*Tyto alba*) and evidence of roosting barn owls (middens) were also observed during field studies within East Caicos caves.

Wet solution sink holes and blue holes were encountered in northwestern, western central and central locations on East Caicos (Fig. 20). The water contained within them ranged in salinity [(18 ppt (northwestern), 28 ppt (western central) and 30 ppt (central)]. Water depths also varied greatly [<5 meters (northwestern), <10 meters (western central) and unmeasurable due to excessive depth (central)]. All solution sink holes contained pupfish (*Cyprinodon spp.*), which are possibly endemic (Martin, 2015).



Figure 20. Central blue hole.

Several MCEM criteria for East Caicos caves, solution sink holes and blue holes were recorded from the literature review and during field studies (Table 31).

Table 31. Cave and karst feature MCEM criteria.

<b>Criterion</b>	<b>Description</b>
Materials	Guano
Regulation of Flows	Water catchment
Regulation of Physical Environment	“Living” caves
Cultural Symbolic	Naturalness, cultural identity, Lucayan archaeological sites/petroglyphs
Cultural Intellectual and Experiential	Tourism potential, archaeological interest, educational, scientific research and study
RTE Species	Bat populations are rare in TCI. CITES II bark owls.
Endemic Species	Cave crustaceans
Geographically restricted species	Cave crustaceans, barn owl, bat populations and pupfish
Spatial/Temporal concentrations of species	Breeding populations of bats, cave crustaceans and pupfish
Landscape-level Ecosystems and Mosaics	Applies to all areas on East Caicos
RTE Ecosystems	Caves and blue holes are rare habitats in TCI and globally.

MCEM criteria for cave and karst features are illustrated within area maps (Figs. 8, 15 and 18).

#### Nearshore Marine Habitats

Due to resource, time and accessibility constraints, only eastern and northeastern marine areas were surveyed in association with this project. Eastern marine habitats were surveyed on 9<sup>th</sup> June and 14<sup>th</sup> August 2015, and northeastern marine habitats were surveyed on 17<sup>th</sup> and 22<sup>nd</sup> August (Fig. 21). All marine species observed during field studies are listed in Appendix 14 (Marine Species). Marine species distributions and biodiversity, calculated from quantitative survey data, are attached as Appendix 15 (Marine Species Distributions and Biodiversity).





Figure 21. Marine survey areas.

#### Eastern Marine Habitats

As noted previously, the east side of East Caicos is the windward side of the island, receiving direct onshore winds with mean average wind speeds of 18 km/hr throughout the year (Fig. 22).

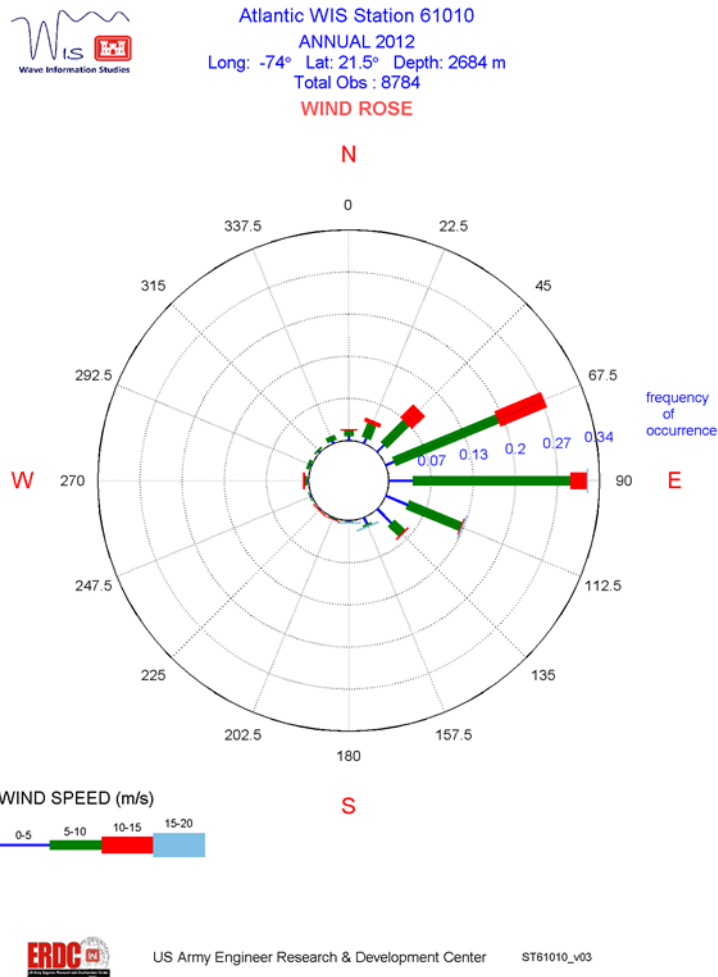


Figure 22. Wind rose WIS 61010 (USACE, 2012).

Marine habitats at this location are therefore shaped by almost constant exposure to wind and wave surge. These habitats were not surveyed quantitatively, but they were assessed for habitat type and presence/absence of MCEM criteria. Nearshore habitats are mosaics of bare sand, sand with seagrass and algal, non-reefal hardbottom. With distance from the shoreline, patch reefs, intermixed with bare sand and bare hardbottom, occur, with patch reefs increasing in density with depth. Collectively, the patch reefs function as a fringing reef, aiding in the protection of the adjacent eastern shoreline beaches from waves and swells. These beaches are observed turtle nesting areas. At a depth of

approximately 20 meters and within a kilometer of the shoreline, shallow nearshore habitats grade precipitously into the 2,200-meter-deep Columbus Passage, a major migration corridor for marine mammals, sea turtles and other marine organisms. The proximity of the coastal and estuarine habitats to deep oceanic water, makes this area important in terms of connectivity for spawning and juvenile habitat for oceanic species.

The nearshore eastern coastal waters of East Caicos have a greenish hue that is not generally characteristic of other areas in TCI. Such coloration indicates high chlorophyll content and is indicative of nutrient loads. Such nutrient loads may be attributable to upwelling, as the east coast of East Caicos has typical wind/current conditions that could lead to upwelling (e.g. shore perpendicular currents and winds along a deep ocean area). Nutrient loads may also be contributed by the vast network of mangal ecosystems along the southern boundaries of East Caicos. These areas flush tidally directly into the eastern coastal areas at various locations, particularly at the southeastern tip of the island. It is not believed that nutrient loads are from anthropogenic sources, as there are no land-based pollutant sources on the uninhabited island of East Caicos. The adjacent Columbus Passage is a shipping lane; however, it is not believed that any illegal dumping of wastes in the area would lead to such large-spread and apparently permanent nutrient loads.

Goreau et al. incorporated extensive coral reef habitat surveys, assessing 26 different criteria at 47 sites across TCI, including East Caicos (Goreau et al., 2007). Goreau attributes high algal coverages in eastern areas off East Caicos to “localized upwelling of cold, deep, nutrient-rich water offshore” (Goreau, 2015; Goreau et al., 2007). Goreau also suggests that TCI has many areas where deep ocean upwelling

contribute to nutrient loads and benthic dominance of algal species, rather than coral. He contends that these areas “are not dead reef that has been recently overgrown by algae, instead they are made of older limestone, subject to very high wave stress, and have never had constructional coral reefs growing on them. Their widespread distribution suggests that the green water and algae dominated conditions at these sites has a long and continuous historic past and is not a recent phenomenon” (Goreau et al., 2007, p. 36). Goreau identifies the east coast of East Caicos as one such area of upwelling (Goreau et al., 2007).

During field studies, significant algal growth was observed on patch reefs throughout eastern coastal areas, with macro-algal coverages on patch reefs greater than 60% in most areas. Patch reefs at this location are dominated by fan leaf algae (*Lobophora variegata*). In spite of high nutrient loads, live coral communities continue to grow in these areas, and several areas of IUCN Endangered boulder star coral (*Orbicella annularis*) complex and Critically Endangered elkhorn coral (*Acropora palmata*) were observed throughout the area. Abundant populations of large herbivores, such as parrotfish (*Scaridae*) were also noted, in addition to IUCN Endangered green turtles (*Chelonia mydas*), which were grazing on macro-algae.

Deep water areas near the drop off into the Columbus Passage do not appear to have well-developed coral communities and are characterized by bare rock, coralline algae and macro algae benthos. These areas were not surveyed extensively during field studies due to poor visibility and time constraints; however, the lack of coral development along the eastern wall was confirmed in a personal communication with the Director of the School for Field Studies, Heidi Hertler, and Environmental Officers from

the TCI Department of Environment and Maritime Affairs (DEMA), Luc Clerveaux and Alexander McLeod, all of whom have dived in the area and report similar findings (Hertler, 2015; McLeod & Clerveaux, 2015).

Due to permanent high nutrient loads in this area, reefs are predominantly developed from the skeletal structures of coralline algae (*Porolithon pachydermum*), rather than coral species (Pardee, 2015). These organisms are important reef builders, particularly in areas of high surf and current conditions, such as those prevalent along the windward eastern coastal areas of East Caicos. Reefs dominated by coralline algae are important carbon and nutrient sinks. Adey surmised that under windward conditions and constant wave action, calcareous algae can dominate reefs as the major framework builders (Adey, 1978). High chlorophyll content of the water creates moderate visibility conditions and a greenish hue, and the reef is dominated by macro algae with some live coral populations (Fig. 23).



Figure 23. Typical eastern patch reef with *Acropora palmata*.

In spite of domination by algal species, eastern marine habitats have significant ecological, cultural and ecosystem values, and several MCEM criteria were recorded as present during field studies (Table 32).

Table 32. Eastern marine MCEM criteria.

<b>Criterion</b>	<b>Description</b>
Nutrition	Traditional fishing area for artisanal fishers from the adjacent island of South Caicos
Energy	Constant, onshore winds
Regulation of flows	Regulation of wind and wave energy
Regulation of wastes	Nutrient sink
Regulation of physical environment	Carbon Dioxide sink
Cultural symbolic	Areas of outstanding natural beauty, cultural identity
Cultural intellectual and experiential	Recreation, scientific research
RTE Species	EN Nassau grouper, green turtle, loggerhead turtle, <i>Orbicella annularis</i> complex, CR hawksbill turtle, <i>Acropora palmata</i> , numerous CITES and SPAW listed coral species.
Spatial/temporal concentrations of species	Sea turtle nesting (adjacent) and foraging habitat, spawning aggregation for Nassau grouper
Landscape-level Ecosystem Mosaics	Applies to all areas on East Caicos
RTE Ecosystems	Coralline algae reefs are a rare habitat type in TCI. Reef ecosystems are threatened globally.

MCEM scores within eastern marine habitats range from five to 15 evaluation criteria (Fig. 24), with reefal hardbottom habitats demonstrating the highest ecosystem service and biodiversity values.

Legend

Evaluation Criteria Score

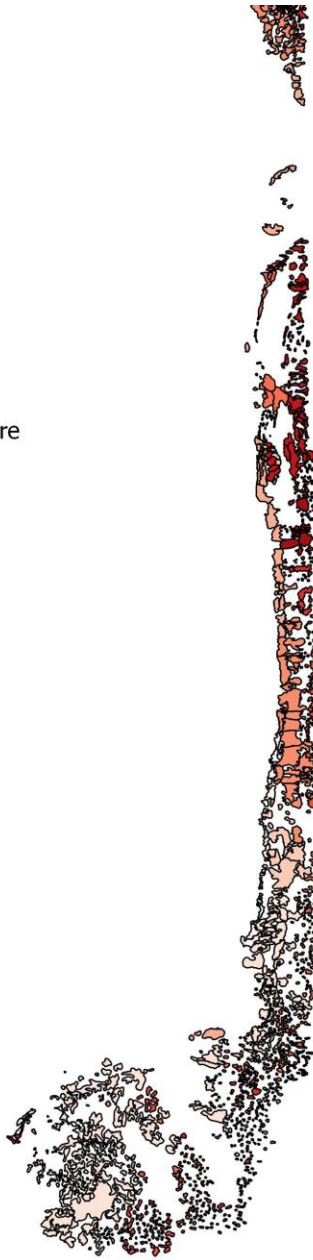
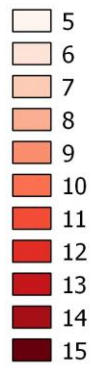


Figure 24. MCEM map for eastern marine areas.



## Northeastern Marine Habitats

Northern marine habitats have slightly less exposure to prevailing winds than eastern marine habitats on East Caicos, as prevailing winds tend to run parallel to these areas, rather than directly onshore. Nearshore habitats are further protected by a continuous fringing reef along the north shore that runs approximately east to west. The fringing reef has well defined slope, crest and flat formations. Turks and Caicos coral reefs have been extensively surveyed; however, the remoteness and climactic factors of East Caicos have thus far limited the collection of data here, particularly along the fringing reefs of the northeastern coastline, which are remote and relatively inaccessible under northeasterly wind conditions.

The reef crest occurs approximately at sea level, with some exposure of coral during extreme low tides. Reef crest communities are dominated by dead and living populations of elkhorn coral *Acropora palmata*, an IUCN Critically Endangered Species. The reef slope initially grades gradually northward, away from the crest for variable distances of less than one kilometer before plunging sharply into precipitous depths offshore, as described previously. Reef slope areas include non-reefal hardbottom habitats dominated by algae and sea fans (*Gorgonia spp.*), spur and groove formations dominated by boulder star coral (*Orbicella annularis* complex, an IUCN Endangered species), and spur and groove formations dominated by elkhorn coral and staghorn coral (*Acropora palmata* and *A. cervicornis*, IUCN Critically Endangered species).

The reef slope communities surveyed during field studies had calculated mean live coral coverages of 22.92 percent, with maximum values of 57.19 percent and minimum values of 4.95% (see Appendix 15). These values are considered high for the

Caribbean, although consideration should be given to the fact that sites for the survey were pre-selected based on observed high coral coverages in some cases. The Future of Reefs in a Changing Environment (FORCE) project determined that Caribbean reefs averaged approximately 20% coverage. A previous study by Gardiner et al. (2003) determined average Caribbean coverage as ten percent. FORCE also determined that the Turks and Caicos Islands had an average live coral coverage in the low range, around ten percent (Williams, 2013). The dominant and most important species on surveyed reefs are boulder star coral (*Orbicella annularis* complex) and mustard hill coral (*Porites astreoides*), with importance values of 63.33 and 27.27, respectively. Calculated biodiversity, with coral species as indicators, is  $H = 2.4442$ .

In addition to high live coral coverages, the reefs on the northeastern coast of East Caicos contain a high percentage of IUCN E and CR species, such as *Acropora palmata* (Fig. 25), *A. cervicornis* (Fig. 26), *Montastraea cavernosa* and *Orbicella annularis* (Fig. 27). A large area of living *A. cervicornis*, measuring at least 500 square meters and with at least 50% live coverage was identified during the survey. Given time restrictions associated with marine field studies, only a small area was surveyed, and a larger area of this species is likely to exist. The East Caicos population is the largest known remaining area of this size of *A. cervicornis* in TCI and one of few remaining within the wider Caribbean. Larger stands of CR *A. palmata* were also observed. Other species of interest noted during field studies included Endangered Nassau grouper (*Epinephelus striatus*) and loggerhead turtle (*Caretta caretta*) and Vulnerable hogfish (*Lachnolaimus maximus*), rough cactus coral (*Mycetophyllia ferox*), whitestar sheet coral (*Agaricia lamarcki*), elliptical star coral (*Dichocoenia stokesi*) and pillar coral (*Dendrogyra cylindrus*).



Figure 25. Population of *Acropora palmata*.



Figure 26. Population of *Acropora cervicornis*.






Figure 27. Population of *Orbicella annularis* complex.

Northeastern reef flat communities are largely comprised of bare sand, seagrass and non-reefal hardbottom habitats, with scattered patch reefs. Seagrass beds provide important foraging areas for queen conch (*Strombus gigas*), in addition to being important for juvenile life stages of a wide variety of marine organisms. In addition, Caribbean spiny lobster (*Panulirus argus*) were abundant on patch reefs. Northern reef flat communities are important traditional fishing areas for these species.

As with east coast patch reefs, northeastern patch reefs are largely dominated by microalgae species (Figs. 28 and 29); however, coral species of interest, including Endangered *Orbicella annularis* complex and Critically Endangered *Acropora palmata*

were observed in these locations. Northeastern beaches are also cited as nesting habitat for sea turtles (Richardson, 2011).



Figure 28. Northeastern patch reef dominated by macro-algae.



Figure 29. Northeastern seagrass bed.

In summary, northeastern marine habitats exhibit a number of important ecological, cultural and ecosystem services, and several MCEM criteria for these areas were recorded as present during field studies (Table 33).

Table 33. Northeastern marine MCEM criteria.

<b>Criterion</b>	<b>Description</b>
Nutrition	Traditional fishing area for artisanal fishers from the adjacent island of South Caicos
Materials	Significant source of sand for the east-west littoral system in TCI
Regulation of flows	Regulation of wind and wave energy, flow of sand
Cultural Symbolic	Areas of outstanding natural beauty, cultural identity
Cultural Intellectual and Experiential	Recreation and scientific research
RTE Species	VU <i>Agaricia lamarcki</i> , <i>Dendrogyra cylindrus</i> , <i>Dichocoenia stokesi</i> , <i>Mycetophyllia lamarckiana</i> , EN Nassau grouper, loggerhead turtle, <i>Orbicella annularis</i> complex, <i>Montastraea cavernosa</i> , CR hawksbill turtle, <i>Acropora palmata</i> , <i>A. cervicornis</i> . Numerous CITES and SPAW listed species.
Spatial/temporal concentrations of species	Sea turtle nesting (adjacent) and foraging habitat, spawning aggregation for Nassau grouper and other fisheries species, important juvenile habitat
Landscape-level Ecosystem Mosaics	Applies to all areas on East Caicos
RTE Ecosystems	Living and healthy <i>Acropora palmata</i> and <i>A. cervicornis</i> reef formations are regionally rare. Reef ecosystems are threatened globally.

Northeastern marine habitats have MCEM scores ranging from five to 15 (Fig. 30). Reefal hardbottom exhibits the highest ecosystem service and biodiversity values.



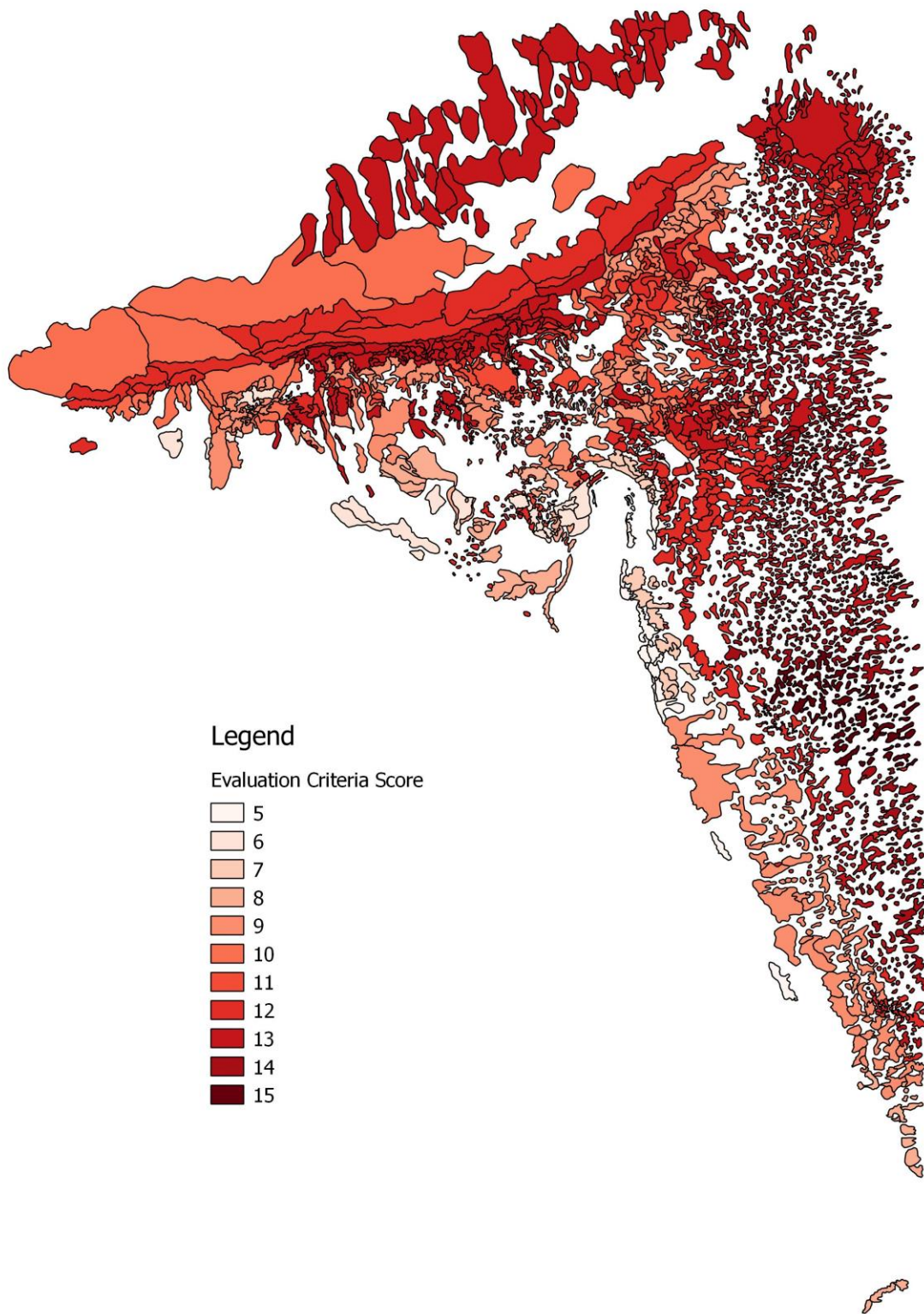


Figure 30. MCEM map for northeastern marine habitats.



## Chapter IV

### Discussion

The application of the MCEM at East Caicos confirms that the island serves as a reservoir for biodiversity and ecosystem service values. Each of the MCEM criteria are represented broadly across the island. Criteria significance at East Caicos, within TCI, across the wider Caribbean region and within a global context are discussed below. A discussion of MCEM potentials, limitations and conclusions follow.

#### MCEM Criteria Significance

*Nutrition.* Nutrition ecosystem services for East Caicos and surrounding marine habitats include fisheries, fresh water and the potential for grazing livestock (Fig. 31). Patch and fringing reefs, seagrass beds and mangals support an artisanal fisheries industry, which harvests finfish, lobster and conch.

Fresh water resources are collected, purified and transported to groundwater aquifers, within palustrine habitats. Although they are currently untapped, East Caicos fresh groundwater resources could prove to be valuable in the future, as standing fresh water is only available on the island seasonally in palustrine wetlands. On a global scale, groundwater resources have been diminished by as much as 35% (Millennium Ecosystem Assessment, 2005).

No agriculture or ranching currently takes place on East Caicos, although historically cattle were grazed at East Caicos, primarily within palustrine herbaceous habitats (Pearce, 2015).



Figure 31. Nutrition ecosystem services.

*Materials.* Materials ecosystem services on East Caicos include raw materials, such as sand, thatch, wood, traditional medicinal floral species and ornamental floral species (Fig. 32). Sand is produced by calcareous algae and coral reefs and by precipitation of calcium carbonate oolite from the water column. The prevailing currents in the Caicos Islands move along the northern shorelines from the east to the west. Therefore, sand produced within the coastal waters surrounding East Caicos significantly contribute to the

available sand resources across the Caicos Islands. Given that white-sand beaches are a prominent feature of TCI's tourism product, these resources are considered to be of considerable economic benefit, although an estimation of this value is beyond the scope of this study. Local sand is also used in TCI in the construction industry.

In addition to mineral resources, East Caicos is a genetic reservoir of the vast majority of TCI floral species, including those used for materials. The Inagua silver palm (*Coccothrinax inaguensis*) and thatch palm (*Leucothrinax morrisii*) have been used historically for roofing thatch and as textiles for weaving. The wood of several hardwood species, including lignum vitae (*Guaiacum sanctum*, *G. officinale*), mahogany (*Swietenia mahagoni*), wild tamarind (*Lysiloma latisiliquum*), satinwood (*Zanthoxylum flavum*) and others have been used as lumber for traditional sloop building, wagon wheels and building construction (Morton, 1977; Sadler, 1986; Wood, 2003).

Bay tansy (*Ambrosia hispida*), love vine (*Cassytha filiformis*), granny bush (*Croton discolor*), fire bush (*Croton lucidus*), mauby (*Erythroxylum rotundifolium*), salve bush (*Helicteres semitriloba*), sea sage (*Lantana involucrata*), sword bush (*Phyllanthus epiphyllanthus*), mahogany (*Swietenia mahagoni*) and numerous other floral species have traditionally been used for medicinal purposes (Morton, 1977; Wood, 2003).

Ornamental species include prickly pear species (*Opuntia spp.*), Agave species (*Agave spp.*), frangipani (*Plumeria obtusa*), Encyclia orchid species (*Encyclia spp.*), monkey fiddle (*Pedilanthus bahamensis*), false frangipani (*Euphorbia gymnonota*), dildo cactus (*Pilosocereus royenii*), Turk's cap cactus (*Melocactus intortus*) and others. Materials floral species mentioned above are broadly distributed across upland, coastal and wetland habitats throughout East Caicos.




Figure 32. Materials ecosystem services.

*Energy.* Existing energy ecosystem services at East Caicos are provided by constant easterly trade winds, which could be harnessed along the east coast to provide significant electrical resources for the country (Fig. 33). Easterly trade winds across the region are typical and have generally not been tapped for their potential. Wind energy resources are renewable and are not threatened by environmental degradation or loss; however, site selection and feasibility will need to account for bird and bat populations, which may be at risk from wind turbines.

Intact tropical dry forests are also a potential energy source, as these are harvested on a regional and global scale for fuel wood and charcoal manufacturing. The use of



tropical dry forest resources for fuel is considered the leading cause of deforestation in these habitats (Aide et al., 2013). Illegal charcoal manufacturing is a major threat on the inhabited islands of TCI, wherever forested areas become accessible via roads infrastructure. The unfragmented forested areas of East Caicos therefore represent a reservoir of this habitat type and an untapped energy resource, although such use is not recommended.



Figure 33. Energy ecosystem services.

*Regulation of wastes.* Wastes on East Caicos are currently regulated via the absorption of nutrients within algal reef ecosystems, seagrass meadows and estuarine and palustrine wetland ecosystems (Fig. 34). All wetland habitats at East Caicos also provide regulation

of wastes ecosystem services. Although no anthropogenic waste is currently produced at East Caicos, the habitats that provide this ecosystem service process nutrient loads from coastal upwelling and potential upland runoff from nutrient loads in soils, ensuring that downstream sensitive habitats, such as coral reefs, are less vulnerable to the effects of these compounds. Such processing is particularly critical for the ongoing resilience of RTE coral populations, located in the marine habitats northeast of East Caicos.



Figure 34. Regulation of wastes ecosystem services.

*Regulation of flows.* Flows are regulated at East Caicos by several mechanisms (Fig. 35). Palustrine habitats and associated cave and karst features function as flood plains, regulating the flow of runoff from seasonal rains and storms and recharging subterranean



aquifers. Coral and algal reef complexes regulate wave, wind and current flows, protecting shorelines from erosion. Estuarine mangal communities regulate tide and storm surge flows and trap sediments, protecting shorelines from erosion and sensitive habitats, such as coral reefs, from sedimentation. Coastal beach and dune complexes regulate sand, wave and littoral flows.



Figure 35. Flow regulation ecosystem services.

*Regulation of physical environment.* The physical environment at East Caicos is regulated via the sequestration of carbon dioxide (Fig. 36). The regulation of carbon dioxide by natural ecosystems helps to reduce atmospheric concentrations, thus helping to mitigate against global climate change. Tropical dry forests, woodlands and shrublands sequester

carbon dioxide within tree and shrub biomass and within biogenic soils. Palustrine and estuarine ecosystems also serve as carbon sinks, as carbon is sequestered in plant biomass and a peat layer that forms in these habitats. Carbon dioxide is also sequestered in coral and coralline algal reef structures, carbonate sand and oolitic precipitation.



Figure 36. Physical environment regulation ecosystem services.

*Cultural symbolic.* Cultural symbolic ecosystem service values are located throughout East Caicos and the island's surrounding marine ecosystems. These values include areas of outstanding natural beauty, traditional artisanal fishing grounds, wilderness, tranquility, isolation, and sacred and archaeological spaces, including Lucayan archaeological sites and Colonial era ruins. As the island is uninhabited and undeveloped,



areas of outstanding natural beauty, wildness, tranquility and isolation are considered to be present for all areas. Traditional artisanal fishing grounds are located within all northern and eastern marine habitats and estuarine tidal creeks. Lucayan and colonial archaeological sites are also located at various locations across the island, particularly within cave and karst habitats.

*Cultural intellectual and experiential.* Cultural intellectual and experiential ecosystem service values at East Caicos include charismatic and iconic wildlife (sea turtles, rock iguanas, flamingos and others), sport fishing venues, tourism values, areas for scientific research and educational values. Charismatic and iconic wildlife are located along eastern beaches, shorelines and nearshore marine areas (sea turtles and rock iguanas) and within palustrine ponds (flamingos). The extensive area of tidal creeks and flats, located along the southern side of East Caicos are used for sport fishing of bonefish (*Albula vulpes*). Given the island's natural beauty and significant populations of RTE and endemic species, tourism values and areas for scientific research and education are distributed across all habitat types on East Caicos.

*Rare, threatened and endangered species.* Myriad significant RTE species populations are extant at East Caicos as described previously in the Results section (Fig. 37). Refer to Appendix 2 for a comprehensive listing. In particular, upland terrestrial ecosystems provide habitat for IUCN CR Caroline's pink (*Stenandrium carolinae*), IUCN EN lignum vitae (*Guaiacum sanctum* and *G. officinale*), West Indian mahogany (*Swietenia mahagoni*), Caicos Islands Encyclia (*Encyclia caicensis*), IUCN VU Inagua senna

(*Chamaecrista caribaea* var. *inaguensis*) and other species listed under CITES and SPAW. The East Caicos population of *Stenandrium carolinae* is the largest recorded to date and is estimated to comprise approximately 75% of the known population for this species.

Coastal habitats support populations of IUCN EN silvery silverbush (*Argythamnia argentea*) and Caicos Islands Encyclia (*Encyclia caicensis*), IUCN VU Inagua senna (*Chamaecrista caribaea* var. *inaguensis*) and other species listed under CITES and SPAW.

IUCN EN thin-leaved buttonweed (*Spermacoce capillaris*), peppergrass (*Lepidium filicaule*), heather (*Limonium bahamense*) and other species listed under CITES and SPAW occur in palustrine habitats. The population of *Spermacoce capillaris* in East Caicos palustrine habitats is one of only two known populations of this species (Barrios & Manco, 2015).

RTE terrestrial and wetland fauna include IUCN CR TCI rock iguana (*Cyclura carinata*) and Cuban cave shrimp (*Barbouria cubensis*), IUCN VU West Indian whistling duck (*Dendrocygna arborea*), IUCN NT piping plover (*Charadrius melodus*) and reddish egret (*Egretta rufescens*) and other species listed under CITES and SPAW.

East and northeast coast beaches and nearshore coral reefs and seagrass beds provide nesting and foraging habitats for IUCN EN and CR sea turtles (*Chelonia mydas*, *Caretta caretta* and *Eretmochelys imbricata*). Estuarine ecosystems are also important nursery areas for IUCN NT lemon sharks.

IUCN CR elkhorn coral (*Acropora palmata*) and staghorn coral (*A. cervicornis*), IUCN EN boulder star coral complex (*Orbicella annularis*), mountainous star coral

(*Montastraea cavernosa*) and Nassau grouper (*Epinephelus striatus*), IUCN VU hogfish (*Lachnolaimus maximus*), rough cactus coral (*Mycetophyllia ferox*), whitestar sheet coral (*Agaricia lamarcki*), elliptical star coral (*Dichocoenia stokesi*) and pillar coral (*Dendrogyra cylindrus*) and numerous CITES and SPAW listed species are located in northeastern coral reef communities and at some eastern algal reef locations. In particular, populations of CR *Acropora palmata* and *A. cervicornis* are the most significant populations of these species currently known in TCI and may represent a significant population for the wider Caribbean region.

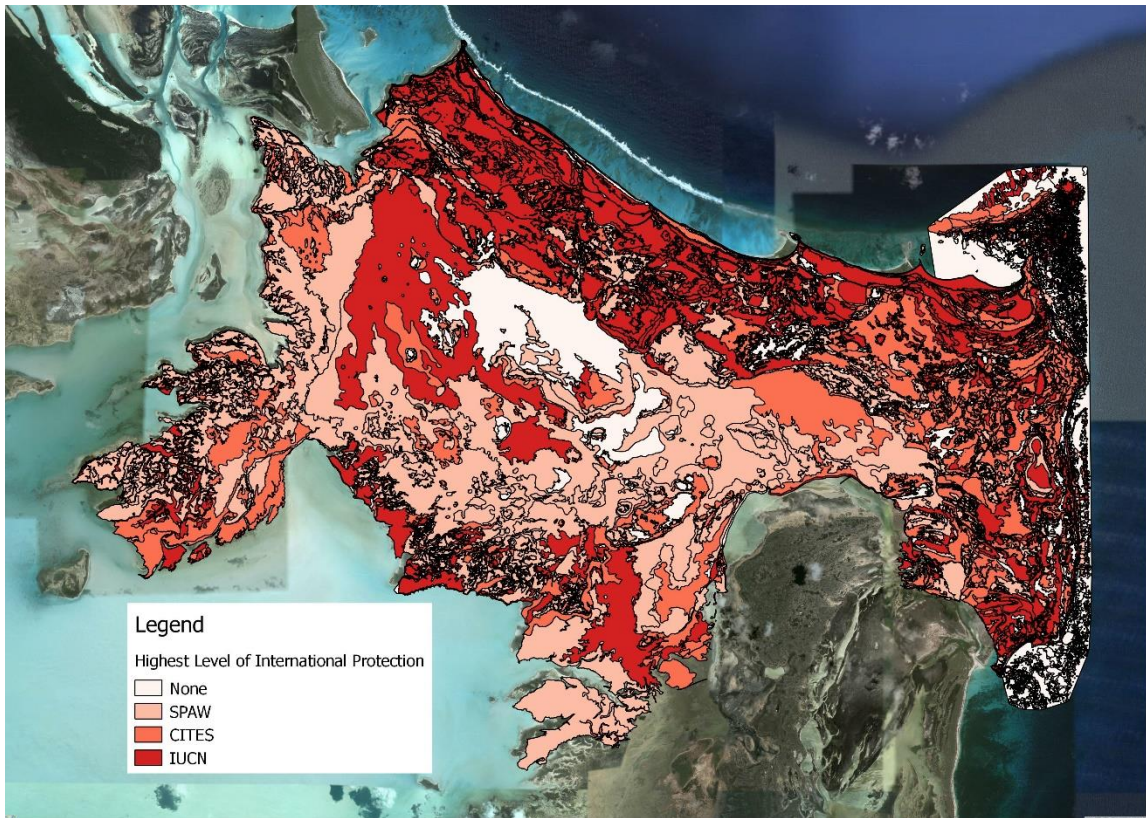


Figure 37. RTE species biodiversity service values.

*Endemic species.* Myriad significant endemic species populations are extant at East Caicos as described previously in the Results section (Fig. 38). Refer to Appendix 3 for a comprehensive listing. Coastal, upland and palustrine habitats contain all known TCI endemic floral species, including silvery silverbush (*Argythamnia argentea*), TCI heather (*Limonium bahamensis*), TCI milkweed vine (*Cynanchum stipitatum*), Caicos Islands Encyclia (*Encyclia caicensis*), broom bush (*Evolvulus bahamensis*, doubtfully endemic), Britton's buttonweed (*Spermacoce brittonii*), fine-leaved buttonweed (*Spermacoce capillaris*), Lucayan prickly pear (*Opuntia lucayana*), Caroline's pink (*Stenandrium carolinae*) and peppergrass (*Lepidium filicaule*). Note that East Caicos is the only island within the TCI archipelago where all ten TCI endemic floral species have been recorded.

Numerous other Lucayan and regional endemic floral species are also located within these habitats.

Endemic birds, including endemic sub-species Antillean bullfinch (*Loxigilla violacea ofella*) and thick-billed vireo (*Vireo crassirostris stalagmum*), Lucayan archipelago endemic bird species Bahama woodstar hummingbird (*Calliphlox evelynae*) and regional endemic species Cuban crow (*Corvus nasicus*) and Bahama mockingbird (*Mimus gundlachii*) occur in terrestrial ecosystems. The regionally endemic white-cheeked pintail (*Anas bahamensis*) occurs in palustrine ecosystems.

Reptiles, including TCI endemic species curly-tail lizard (*Leiocephalus psammodromus*), TCI rock iguana (*Cyclura carinata*), Caicos Islands skink (*Spondylurus caicosae*), Caicos Islands reef gecko (*Sphaerodactylus caicosensis*), TCI endemic pygmy boa constrictor (*Tropidophis greenwayi*) and TCI endemic sub-species bark anole (*Anolis scriptus scriptus*) occur in terrestrial and some wetland ecosystems. The TCI endemic species Caicos Islands barking gecko (*Aristelliger hechti*), Lucayan archipelago endemic species southern Bahamas rainbow boa (*Chilabothrus chrysogaster*) and Mayaguana gecko (*Sphaerodactylus mariguanae*) and regional endemic blind-eye snake (*Typhlops richardi*) were not recorded during field studies; however, these species are also likely present.

Regionally endemic Cuban cave shrimp (*Barbouria cubensis*) are located in inland saline ponds, and potentially endemic TCI pupfish (*Cyprinodon spp.*) occur in ponds and palustrine habitats across a broad salinity gradient.



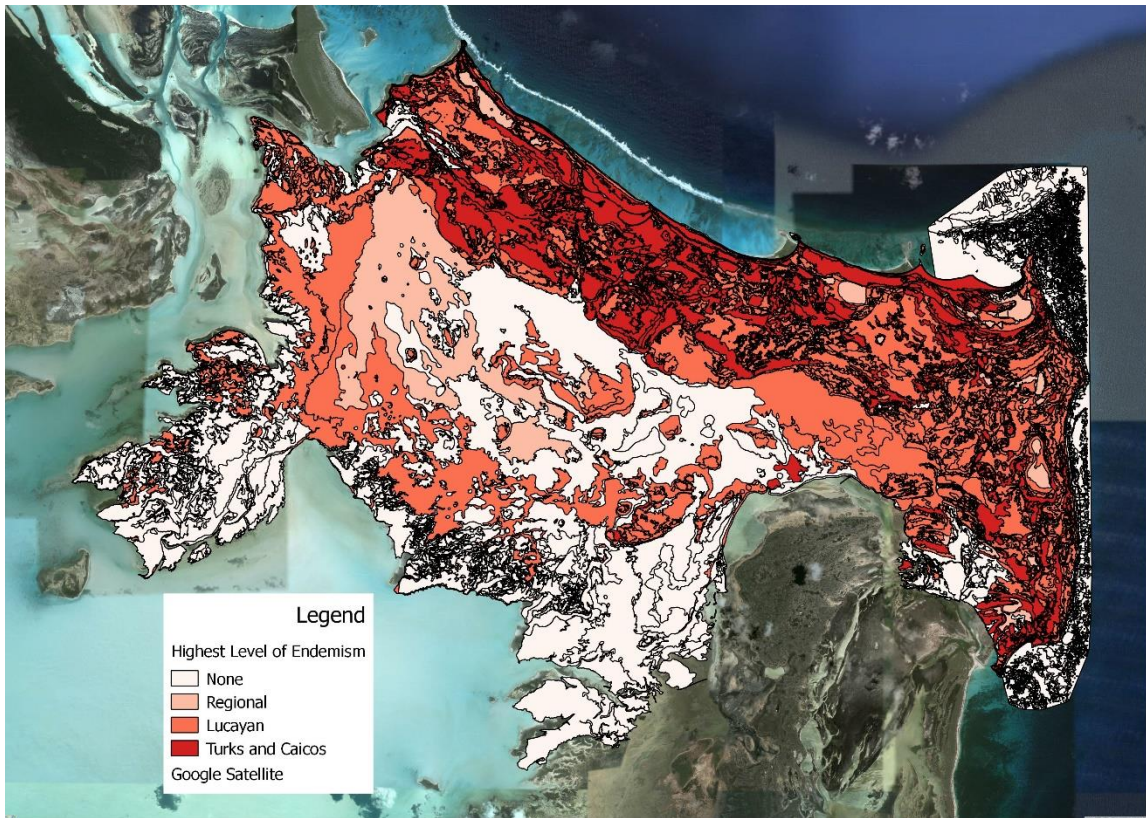


Figure 38. Endemic species biodiversity service values.

*Geographically restricted species.* Geographically restricted species at East Caicos are those whose populations are restricted to specific biomes or are otherwise restricted in their range (Fig. 39). They include biome restricted nesting bird populations, bats, cave invertebrates and potentially other species. Eastern and northeastern cliffs serve as nesting habitat for geographically restricted white-tailed tropicbird and Audubon shearwater. Bat (*Brachyphylla cavernarum*, *Brachyphylla nana* and *Tadarida brasiliensis*) and barn owl (*Tyto alba*) populations are rare in TCI and are geographically restricted to cave habitats. Cave invertebrates, such as Cuban cave shrimp (*Barbouria cubensis*) are geographically restricted to karst features and cave habitats.



Figure 39. Geographically restricted species biodiversity service values.

*Spatial/temporal concentrations of species.* Spatial and temporal concentrations of species at East Caicos include nesting bird populations, migratory species populations, spawning aggregations for marine species, juvenile habitat for marine species, nesting and foraging habitat for sea turtles and others (Fig. 40). Nesting habitat for perching birds is found within tropical dry forests, woodlands and shrublands. These areas are also frequented by migratory perching bird populations. Estuarine and palustrine habitats are important nesting areas for waterfowl, wading birds, shoreline birds and seabird populations. Coral reefs off East Caicos are spawning areas for IUCN EN Nassau grouper (*Epinephelus striatus*) and other fish species. Seagrass beds and mangals are important spawning and nursery habitat for a wide variety of marine organisms.





Figure 40. Spatial and temporal concentrations of species biodiversity service values.

*Landscape-level ecosystems and mosaics.* The island of East Caicos and surrounding marine ecosystems are currently unfragmented and intact, with a history of relatively light human use. The entire study area is therefore considered to be a landscape-level ecosystem mosaic.

*Rare, threatened and endangered ecosystems.* A large proportion of the habitats and ecosystems represented on East Caicos are rare, threatened or endangered, based on IUCN's criteria currently being developed for RTE ecosystems (Keith et al., 2013; Rodríguez et al., 2011) (Fig. 41). Tropical dry forests are considered the most-threatened forest type on a global scale (Franklin et al., 2015). Coral reef ecosystems and seagrass



meadows are threatened on a global scale by global climate change, land-based pollutant sources and other impacts. Mangal and other estuarine habitats are threatened globally by aquaculture, fuel pressures and other impacts. Cave and karst habitats are rare in TCI. Coastal habitats in TCI are threatened by tourism development, and palustrine habitats in TCI and other Caribbean countries are threatened by filling-in due to development pressures and land scarcity.



Figure 41. RTE ecosystem biodiversity service values.

## Local, Regional and Global Perspectives

Biodiversity and ecosystem service values are discussed below, including local, regional and global perspectives. For discussion purposes, values below are discussed within the context of broad ecosystem types, including coral and algal reef complexes, seagrass meadows, estuarine and palustrine wetlands, tropical dry forests, woodlands and shrublands and cave and karst features.

*Coral and algal reefs.* As noted previously, coral and algal reefs at East Caicos are critical habitats, supporting nutrition, materials, regulation of flows, regulation of wastes, regulation of physical environment, cultural symbolic, cultural intellectual and experiential, RTE species, spatial/temporal concentrations of species, landscape level ecosystem mosaic and RTE ecosystem biodiversity and ecosystem service values.

Coral reefs are highly productive and biologically diverse ecosystems (Moberg & Folke, 1999). One square kilometer of living coral reef is estimated to sustainably provide the necessary protein for 300 people (Jennings & Polunin, 1996), and the fisheries products harvested from coral reefs provide between nine and twelve percent of the world's fisheries products (Moberg & Folke, 1999).

On a global scale, however, coral reef ecosystems are threatened by myriad stressors, including runoff of sediment and pollutants from coastal development, overfishing and other destructive fishing practices, ocean acidification, boat groundings, climate change and other impacts (Hughes, 2014; Jackson, 2014). Correlations between coastal development and declines in the biomass of fish and coral mortality have been made (Mora, 2008).

Over the past two decades, it is estimated that as much as 80% of live coral cover in the Caribbean region has been lost, with live coverage averages declining from 50% to 10% over the same period (Agard et al., 2007).

Sand is a key material resource produced by algal and coral reefs at East Caicos. Tourism is the leading economic activity in TCI and across the Caribbean, accounting for as much as one-third to one-half of Gross Domestic Product (GDP) in a majority states across the region. In TCI it accounts for an estimated forty percent of GDP (Brough & Sartori, 2015). The Caribbean tourism product is characterized by what is known as the “three “S’s””: “sun”, “sea” and “sand”. A recent tourist exit survey in TCI indicated that sun, sea and sand were the purpose of their visit for a majority of visitors (50.9%) (Brough & Sartori, 2015).

Most beaches in the Caribbean are less than 30 meters wide, and these beaches are vulnerable to erosion from climate change and poor development practices. About 70 percent of beaches in the region are suffering from erosion, due to an estimated 19 centimeter sea level rise over the past century (Church, 2013). These losses are likely exacerbated by the declining health of coral reefs and associated losses of coastal protection (Agard et al., 2007). Sand resources in the Caribbean region are further threatened by the removal of mangroves, which protect shorelines and act as sediment traps, mining, physical damages and poorly conceived coastal engineering projects (Gable, 1997). Beach erosion is expected to accelerate with increased temperatures and sealevel rise associated with global climate change (Gable, 1997).

In order to remain productive, coral reefs must balance the production of calcium carbonate structure with erosional effects from bioerosion, ocean acidification and other

influences. It is estimated that 21% of Caribbean coral reefs are in a state of decline and have been experiencing a net loss of structure since 1970 (Kennedy, 2013). The current rate of loss of structure is the greatest recorded over approximately the past 8,000 years (Kennedy et al., 2013). Collectively, land-based pollutant runoff, poor fishing practices, ocean acidification and climate-changed induced bleaching will result in significant net losses of reef structure throughout the next several decades (Kennedy et al., 2013).

At East Caicos, coral reefs may be resilient to the above impacts for a variety of reasons. High rates of production on Caribbean coral reefs are correlated with the IUCN CR species *Acropora palmata* and *A. cervicornis* (Kennedy et al., 2013). Regional populations of these two species experienced significant decline due to an epidemic of white band disease in the 1980s and a major bleaching event in 2005, followed by disease outbreak in 2006 (Kennedy et al., 2013). This coral bleaching, followed by disease outbreak is estimated to have resulted in a 60% decline in live coral coverage in the US Virgin Islands (Randall, 2014). Populations measuring greater than 100's of square meters of both species were observed in areas surveyed during field studies at East Caicos.

High coral coverages (greater than 20%), coupled with conservation of parrotfish are also believed to increase resilience in coral reefs and prolonged their resilience to climate change (Kennedy et al., 2013). Parrotfishes (*Scaridae*) were observed in abundance at East Caicos reefs, although the quantification of these populations was beyond the scope of this assessment.

Coral and algal reefs and their biodiversity and ecosystem service values at East Caicos are also protected from many of the above outlined impacts due to a lack of land-

based development and limited use. At East Caicos, an existing estimated baseline of 21.58 – 26.2% average coral cover, significant herbivore populations, significant populations of *Acropora spp.*, colder water temperatures from upwelling (and associated nutrients), protection from intense fishing pressures due to climactic conditions and a complete lack of runoff from land-based pollutant sources makes the area an important refuge for coral reefs and their associated biodiversity and ecosystem values within the Caribbean region.

*Seagrass habitats.* Seagrass beds are ecosystems that provide critical biodiversity and ecosystem services at East Caicos, in the wider Caribbean region and at a global scale. Seagrass beds are important spawning and juvenile habitat (spatial/temporal concentrations of species) for a wide variety of marine organisms, with most reef organisms using these habitats for at least one life phase. They also aid in the protection of shorelines by dissipating wave energy and trapping sand and stabilizing the sea bottom, which in turn contributes to the maintenance of water clarity required for photosynthesis (regulation of flows) (Agard et al., 2007). IUCN EN green sea turtles (*Chelonia mydas*), CITES II-listed queen conch (*Strombus gigas*) and a wide variety of other organisms depend on seagrass beds for foraging and grazing (RTE species habitats) (Agard et al., 2007). As photosynthetic plants, seagrass ecosystems are areas of high productivity, also adding oxygen to the water column. As they absorb carbon dioxide and nutrients from the water column, converting them to biomass, they act as a sink for these compounds (regulation of physical environment and regulation of wastes). As much as a kilogram per square meter of carbon is converted to biomass by seagrass meadows on an annual basis (Agard et al., 2007). Although they are not the direct producers of sand,

seagrass beds provide habitat for a wide variety of mollusks, crustaceans and calcareous algae, thus contributing to the production of sand in the littoral systems in which they occur (materials) (Agard et al., 2007). In addition to these criteria, unfragmented and unspoiled seagrass beds (cultural symbolic) at East Caicos are also integrated into landscape-level ecosystem mosaics and have scientific research and ecotourism values (cultural intellectual and experiential).

Caribbean seagrass meadows are under threat from land-based pollutant sources, such as petroleum-based pollutants, pesticides and nutrient loads associated with coastal tourism development. Tourism development also threatens these ecosystems, as they are often dredged in order to create sandy swimming areas that are perceived as more attractive. Seagrass beds are also often dredged in association with shipping and cruise ports, marinas and other nearshore-based developments (Agard et al., 2007). Dredging and pollutant loads can further impact seagrass beds by reducing water clarity, thereby impairing the plants' ability to photosynthesize (Short & Wyllie-Echeverria, 1996). Increased human activity around seagrass beds, such as boating, also leads to degradation and loss from physical damage associated with trampling anchor/chain scars (leading to localized "blowouts") and boat propeller strikes. (Short & Wyllie-Echeverria, 1996).

Although there are many anthropogenic causes of seagrass ecosystem losses, eutrophication is believed to have the most significant deleterious effect (Ralph, Tomasko, Moore, Seddon, & Macinnis-Ng, 2007). Coastal development and associated pollutant and nutrient contamination from poor watershed management can result in the complete loss of seagrass meadows in adjacent nearshore habitats (Ralph et al., 2007). For example, seagrass beds off the coast of Tampa Bay, Florida completely disappeared

over the fifty year period from 1948 to 1998, associated with rapid coastal development (Ralph et al., 2007). The seagrass ecosystems at East Caicos are currently protected from major impacts due to relatively light use and a lack of runoff from land-based development, making these areas important reservoirs for biodiversity and ecosystem service values in TCI.

*Estuarine and palustrine wetlands.* Estuarine and palustrine wetland habitats at East Caicos and across the Caribbean region provide important biodiversity and ecosystem service functions, including, but not limited to shoreline protection (regulation of flows), sequestration of wastes (regulation of wastes) and carbon dioxide (regulation of physical environment) and migratory, nesting, nursery and juvenile habitat for birds, important fisheries species and RTE species (spatial/temporal concentrations of species and RTE species concentrations) (Lomelí, Vazquez, Galavíz, Yáñez-Arancibia, & Arriaga, 1999). At East Caicos, vast areas of unfragmented estuarine and palustrine ecosystems (landscape-level ecosystem mosaics) are also areas of outstanding natural beauty, archaeological sites (cultural symbolic), ecotourism venues and areas of scientific interest (cultural intellectual and experiential) (Agard et al., 2007).

Wetland ecosystems are threatened on a global and regional scale by a variety of anthropogenic activities. Oil production in the Gulf of Mexico, Trinidad and Tobago, the Mexican Caribbean and other areas has resulted in contamination of mangal ecosystems from hydrocarbons. In many areas, wetlands are destroyed, via dredging, canalization and filling, to open areas for oil production, for charcoal manufacturing and to create additional land areas for development (Agard et al., 2007; Lomelí et al., 1999). Land-

based activities such as agriculture, urbanization and industry are also a source of pollutants in many wetlands (Lomelí et al., 1999). Reclamation for agriculture and land development accounts for the most significant proportion of palustrine wetland losses (Maltby, 2013). Climate change presents a significant threat to coastal wetlands due to increased hurricane events and sea level rise (D. E. Austin, 2006; Zedler & Kercher, 2005).

It is estimated that as much as 50% of the world's wetlands have been lost, and what remains is often fragmented or otherwise compromised (Maltby, 2013; Zedler & Kercher, 2005). In the Caribbean, an average of one percent of the region's mangal habitats are lost per year amounting to a total loss of 413,000 hectares over the region's development history (Agard et al., 2007; Ellison & Farnsworth, 1996).

All wetland ecosystems on East Caicos remain intact, with the southwestern portion of the island protected under the Ramsar Convention. A proposed amendment to the TCI National Parks Ordinance, if successful, will extend the Ramsar site to include all wetlands on East Caicos (DEMA, 2015). A lack of land-based development, coupled with landscape-level protections for the wetland ecosystems of East Caicos make this area an important conservation interest, locally, regionally and globally.

*Tropical dry forests, woodlands and shrublands.* Tropical and subtropical dry forests, woodlands and shrublands are included in assessments of the conservation status of tropical dry forests (TDFs) (Miles et al., 2006). At East Caicos, TDFs include all shrubland, woodland and forest types in coastal and upland ecosystems. These habitats provide significant biodiversity and ecosystem service values. East Caicos TDFs are



floral genetic reservoirs of traditional medicinal, endemic, RTE and ornamental species (materials, RTE species populations and endemic species populations). Although not recommended, East Caicos TDFs are also a potential energy resource for fuel wood. They also regulate the physical environment via sequestration of carbon into biomass and soils and are areas of outstanding natural beauty, cultural significance and scientific interest, with potential tourism value. East Caicos TDFs provide critical habitat for nesting bird populations, migratory birds and other fauna (spatial/temporal concentration of species). The mosaics of unimpacted and unfragmented TDF forest types on East Caicos represents the largest landscape-level TDF ecosystem in TCI and is one of few remaining in the wider Caribbean region.

In 1988, tropical dry forests were recognized as the most-threatened of all forest types (RTE ecosystems), with an estimated two percent of original areas remaining ecologically intact (Janzen, 1988). In recent years, this status has only declined. Upland dry forests continue to be considered the most-threatened forest type on a global scale (Franklin et al., 2015). 97% of remaining tropical dry forests are considered at risk from a variety of factors, including, but not limited to, climate change, agricultural development, land clearance and other human activity (Miles et al., 2006).

Few contiguous TDFs remain within the North and Central American region, including the Caribbean. In the Caribbean region, human population densities are high, resulting in significant deforestation of TDFs. Slash and burn agriculture, charcoal manufacturing, land clearance for tourism development, introduction of nuisance exotic species and timber harvest are the primary causes of Caribbean TDF degradation (S. Austin, 2016). Pressures on TDFs are exacerbated by a cultural apathy towards

conservation ethics (Raffaele et al., 2003). TDFs in the Caribbean region have been reduced by an estimated 66% (Portillo-Quintero & Sánchez-Azofeifa, 2010, p. 150), and those that do remain are at high risk, as only 5.7% are located within protected areas. This represents the smallest proportion of protected TDFs in any region globally (Miles et al., 2006).

Although similar in species compositions to other Caribbean dry forests (Franklin et al., 2015), the dry forests of TCI and the Bahamas in particular are considered to be a globally rare and Critical/Endangered ecosystem (S. Austin, 2016), threatened across their range by land-based development, land clearance and alien invasive species (Franklin et al., 2015). The TDFs at East Caicos therefore represent an important genetic reservoir of the vast majority of Lucayan archipelago upland species. As such, they are an important conservation interest locally, regionally and on a global scale.

*Cave and karst features.* Cave and karst feature habitats are distributed across the landscape at East Caicos. These habitats are rare (less than one percent of all habitat types) and provide a number of critical biodiversity and ecosystem services. The vast majority of cave and karst habitats are archaeological sites, with significant scientific research and tourism value (cultural symbolic and cultural intellectual and experiential). They are important features in controlling flood water and recharging underground aquifers (regulation of flows). At the interface of water and limestone, cave and karst features are shaping the underground world (regulation of physical environment). East Caicos caves, blue holes and solution sink holes are also habitat for spatial and temporal concentrations of locally and regionally endemic invertebrates and other geographically

restricted organisms, such as bats and barn owls. The fragile ecological balances of caves are at risk on a global scale (RTE ecosystems) (Boulton, 2005).

In addition to physical impacts, subterranean ecosystems suffer impacts from pollution, groundwater extraction and changes in surface land use (Boulton, 2005). Changes in above-ground vegetation cover due to development can also alter hydrological regimes, resulting in significant impacts to geographically restricted cave fauna (Boulton, 2005). Given the restriction of light in cave ecosystems, primary production via photosynthesis is limited in these habitats. In response to limited food resources, cave organisms have adapted unique strategies, including chemoautotrophy. Nutrient loading from pollutant sources can therefore be detrimental and significant. Light pollution, which may result in algal blooms can also be problematic (Wood, Gunn, & Perkins, 2002). Given the fragile ecological balances achieved in caves, they can be particularly vulnerable to pollution and disruptions of any kind (Cigna, 1993).

The cave and karst habitats at East Caicos are currently free from ground water extraction, developmental and other negative pressures. They are largely unexplored and unstudied, representing a unique opportunity for scientific study.

### Sustainable Eco- and Heritage Tourism

Development pressure may result in the loss of critical biodiversity and ecosystem values at East Caicos, unless viable economic alternatives can be found. The conservation values at East Caicos outlined throughout this document can be conserved, while at the same time supporting alternative livelihoods through the development of culturally and ecologically sustainable ecotourism projects. Through such projects, existing baselines

can be maintained and even improved upon (e.g. feral donkeys and other invasive alien species can be eradicated). Some appropriate ecotourism and other development activities could include the following:

- Guided turtle watching activities along turtle nesting beaches can be coupled with turtle conservation initiatives, such as satellite tagging, rescue and rehabilitation and on-going scientific research. Culturally appropriate livelihoods can be generated by training the fisherfolk, who currently work in the area, as tour guides. Turtle watching is considered a high-end ecotourism activity (Wilson & Tisdell, 2003) and could result in improved livelihoods for TCI's fisherfolk. An ongoing conservation program could generate revenues in the form of local spending by research teams. Volunteerism programs (e.g. engaging volunteers who pay to participate in conservation activities) can also be developed to raise revenue to cover ongoing costs of conservation activities.
- High-end eco-camping (colloquially known as “glamping”) can be developed with low to no impact. Solar powered, no-discharge campsites can be elevated and incorporate boardwalks to avoid disruption of vegetation and soil and can generate livelihoods and revenues in the form of small business opportunities for provision of camping supplies and support services, including but not limited to transportation to and from East Caicos, catering, laundry, accommodation, etc.
- Energy from wind in eastern coastal areas could provide electricity for a majority of the electrical needs of the country. All utility-provided electricity in TCI is currently generated via diesel generators, at a significant cost, both economically and environmentally. The average cost of electricity to consumers is \$0.46 per

kWh (Castalia, 2011), and an estimated 22.38 pounds of greenhouse gas is produced for every gallon of diesel fuel burned (Fankhauser, 1994). Given the high cost of electricity in TCI, wind-generated electricity is a viable economic alternative; however, such economic benefits will need to be weighed against potential threats to bird and bat populations caused by wind turbines

- Ongoing scientific research to assess and monitor characteristics of RTE and endemic species populations could be supported economically via the introduction of volunteerism programs as outlined above in reference to sea turtle monitoring, generating appropriate livelihoods and revenues in the form of support services and local spending.
- The development of guided hiking trails and tours could be based on several conservation themes, such as medicinal plant tours, endemic flora and fauna tours, seasonal bird watching tours, among other themes. Guided tours could generate livelihoods and revenues in the form of small business opportunities for local tour guides and support services.
- Sustainable harvest and propagation of tropical dry forest products, such as traditional medicines and ornamental plants for landscaping, could generate small business opportunities and increase public awareness about these resources.
- Fresh ground water resources, regulated by palustrine habitats, could be sustainably harvested and managed in order to support various ecotourism activities.
- The development of guided kayaking and snorkeling tours to estuarine wetlands for bird watching, turtle watching, shark watching, educational purposes, etc.

could generate livelihoods and revenues in the form of small business opportunities for local tour guides and support services.

- Spelunking, cave diving and guided cave tours and scientific research could generate livelihoods and revenues for small business opportunities for local tour guides and support services. Such activities will need to take place under strict oversight to ensure that archaeological and biotic resources in caves are not compromised.

In addition to the above activities, other culturally appropriate ecotourism projects could be developed via consultation with local stakeholders.

### Project Potentials, Limitations and Conclusions

The MCEM study was not intended to be a comprehensive analysis. As the analysis is based on observed presence/absence, it must be considered that a number of features are unreported when they are actually present. Many areas were not surveyed. Seasonal migration patterns were only opportunistically observed. Investigations of endemism in invertebrate species were not undertaken. Some fauna are reclusive and avoided detection, and many other possible factors likely skewed results towards false negatives. The values reported here should therefore be considered minimum values, rather than an average or maximum.

Another limitation of the study method was the reliance on sub-optimal, open-access, Google Earth aerial imagery. Image clarity was compromised in some areas by a lack of available imagery, cloud cover, opacity of coastal water and poor resolution. Whenever possible, best guess assumptions were made regarding groundcover. In other

areas where such assumptions could not reliably be made, undiscernible habitats were simply left blank.

The model incorporated here did not apply weighting or thresholds to any criteria. This was primarily done in order to maintain objectivity; however, the model could be easily altered to include algorithms that apply various weights to different criteria. For example, minimum density and population size requirements could be introduced into the model, in addition to increased values for IUCN CR organisms as compared to less vulnerable species.

This research should therefore be viewed as a preliminary effort to describe the biodiversity and ecosystem service values of East Caicos, rather than as a final conclusive product. Some aspects in particular that would benefit from further analyses include the following:

- Quantification of population characteristics for all RTE and endemic species
- Classification of invertebrate populations to determine the presence/absence of RTE and endemic species
- Quantification and monitoring of RTE nesting sea turtle populations
- Quantitative mapping and monitoring of all coral reef ecosystems
- Mapping and ecological surveying of cave and other karst ecosystems
- Archaeological surveys to determine the extent and characteristics of Lucayan and colonial archaeological remnants
- Population characteristics quantification and further genome study into pupfish (*Cyprinodon spp.*)
- Economic valuation of resources, such as sand, fisheries and tourism potential

The Millennium Ecosystem Assessment estimates that 60% of all ecosystem services are in the process of being exploited unsustainably on a global scale (Layke, Mapendembe, Brown, Walpole, & Winn, 2012). Due to relatively light historic use by humans, East Caicos is one of few locations within the Caribbean region that maintains high biodiversity and ecosystem service values. Although further research is required to fully quantify these values, preliminary results from the MCEM indicate that the island and its surrounding marine ecosystems is among the few remaining intact landscape-level ecosystem mosaics in the Caribbean region. Appropriate use and conservation of the island's environmental values will ensure that biodiversity and ecosystem service values are sustainably maintained for posterity.



Appendix 1

East Caicos Habitat Classifications

Table 34. East Caicos habitat classifications.

<b>Terrestrial and Wetland</b>					
<i>Code</i>	<i>Class</i>	<i>Code</i>	<i>Subclass</i>	<i>Code</i>	<i>Formation</i>
100	Forest	10	Broadleaf Evergreen	1	Upland
		20	Broadleaf Drought Deciduous	2	Coastal
		30	Broadleaf Mixed	3	Estuarine
				4	Palustrine
200	Woodland	10	Broadleaf Evergreen	1	Upland
		20	Broadleaf Drought Deciduous	2	Coastal
		30	Broadleaf Mixed	3	Estuarine
				4	Palustrine
300	Shrubland	10	Broadleaf Evergreen	1	Upland
		20	Broadleaf Drought Deciduous	2	Coastal
		30	Broadleaf Mixed	3	Estuarine
				4	Palustrine
400	Dwarf Shrubland	10	Broadleaf Evergreen	1	Upland
		20	Broadleaf Drought Deciduous	2	Coastal
		30	Broadleaf Mixed	3	Estuarine
		40	Dwarf Rockland	4	Palustrine
500	Herbaceous	10	Graminoid	1	Upland
		20	Forb	2	Coastal
		30	Mixed	3	Estuarine

				4	Palustrine
600	Non-Vascular	10	Algae	1	Upland
				2	Coastal
				3	Estuarine
				4	Palustrine
				5	Karst Feature
700	Sparse	10	Human Altered		
		60	Archaeological Artifact		
		50	Cave		
<b>Marine</b>					
	<i>Formation</i>		<i>Benthos</i>		<i>Secondary Formation</i>
1000	Hard Bottom Reef	100	Coral	1	Patch Reef
2000	Hard Bottom Non-reef	200	Algae	2	Reef Crest
3000	Sand	300	Gorgonian	3	Back-reef/Flat
4000	Rubble	400	Seagrass	4	Fore-reef
5000	Mud	500	Mixed	5	Spur and Groove
		600	Bare		

Appendix 2

East Caicos Rare, Threatened and Endangered Species

Table 35. East Caicos rare, threatened and endangered species.

Species	Common Name	RTE Status
<b>Flora</b>		
<i>Argythamnia argentea</i>	Silvery Silverbush	IUCN EN
<i>Avicennia germinans</i>	Black Mangrove	SPAW Annex III
<i>Catesbaea foliosa</i>	Catesby's Vine	IUCN NT
<i>Chamaecrista caribaea</i> <i>var. inaguensis</i>	Inagua Senna	ICUN VU
<i>Conocarpus erectus</i>	Green Buttonwood	SPAW Annex III
<i>Encyclia altissima</i>	Tall Encyclia	CITES Appendix II
<i>Encyclia caicensis</i>	Caicos Islands Orchid	IUCN EN CITES Appendix II
<i>Encyclia inaguensis</i>	Inagua Encyclia	CITES Appendix II
<i>Encyclia rufa</i>	Red Orchid	CITES Appendix II
<i>Guaiacum officinale</i>	Lignum Vitae	IUCN EN CITES Appendix II SPAW Annex III
<i>Guaiacum sanctum</i>	Lignum Vitae	IUCN EN SPAW Annex III
<i>Halodule wrightii</i>	Shoal Seagrass	SPAW Annex III
<i>Laguncularia racemosa</i>	White Mangrove	SPAW Annex III
<i>Lepidium filicaule</i>	Peppergrass	IUCN EN
<i>Limonium bahamense</i>	Heather	IUCN EN
<i>Melocactus intortus</i>	Turk's Cap Cactus	CITES Appendix II, SPAW Annex III
<i>Opuntia bahamana</i>	Bahama Prickly Pear	CITES Appendix II
<i>Opuntia dillenii</i>	Prickly Pear	CITES Appendix II
<i>Opuntia lucayana</i>	Lucayan Prickly Pear	CITES Appendix II
<i>Opuntia nashii</i>	Nash's Tree Cactus	CITES Appendix II
<i>Pilosocereus royenii</i>	Dildo Cactus	CITES Appendix II
<i>Rhizophora mangle</i>	Red Mangrove	SPAW Annex III
<i>Ruppia maritima</i>	Widgeon Grass	SPAW Annex III
<i>Spermacoce capillaris</i>	Thin-leaved Buttonweed	IUCN EN

<i>Stenandrium carolinae</i>	Caroline's Pink	IUCN CR
<i>Swietenia mahagoni</i>	West Indian Mahogany	IUCN EN CITES Appendix II
<i>Syringodium filiforme</i>	Manatee Grass	SPAW Annex III
<i>Thalassia testudinum</i>	Turtle Grass	SPAW Annex III
<b>Fauna</b>		
<b>Phylum: Invertebrata</b>		
<i>Acropora cervicornis</i>	Staghorn Coral	IUCN CR CITES Appendix II SPAW Annex II
<i>Acropora palmata</i>	Elkhorn Coral	IUCN CR CITES Appendix II SPAW Annex II
<i>Agaricia agaricites</i>	Lettuce Coral	CITES Appendix II SPAW Annex III
<i>Agaricia fragilis</i>	Fragile Saucer Coral	CITES Appendix II SPAW Annex III
<i>Agaricia humilis</i>	Low Relief Lettuce Coral	CITES Appendix II SPAW Annex III
<i>Agaricia lamarcki</i>	Lamarck's Sheet Coral	IUCN VU CITES Appendix II SPAW Annex III
<i>Agaricia tenuifolia</i>	Thin Leave Lettuce Coral	CITES Appendix II SPAW Annex III
<i>Antillogoria spp.</i>	Sea Plume	CITES Appendix II SPAW Annex III
<i>Briareum asbestinum</i>	Corky Sea Finger	CITES Appendix II SPAW Annex III
<i>Colpophyllia natans</i>	Boulder Brain Coral	CITES Appendix II SPAW Annex III
<i>Dendrogyra cylindrus</i>	Pillar Coral	IUCN VU CITES Appendix II SPAW Annex III
<i>Dichocoenia stokesii</i>	Elliptical Star Coral	IUCN VU CITES Appendix II SPAW Annex III
<i>Diploria labyrinthiformis</i>	Grooved Brain Coral	CITES Appendix II SPAW Annex III
<i>Erythropodium caribaeorum</i>	Encrusting Gorgonian	CITES Appendix II SPAW Annex III
<i>Eunicea spp.</i>	Sea Rod	CITES Appendix II SPAW Annex III
<i>Eusmilia fastigiata</i>	Smooth Flower Coral	CITES Appendix II SPAW Annex III
<i>Favia fragum</i>	Golfball Coral	CITES Appendix II

		SPAW Annex III
<i>Gorgonia flabellum</i>	Venus Sea Fan	CITES Appendix II SPAW Annex III
<i>Gorgonia ventalina</i>	Common Sea Fan	CITES Appendix II SPAW Annex III
<i>Isophyllia sinuosa</i>	Sinuuous Cactus Coral	CITES Appendix II SPAW Annex III
<i>Madracis aurentenra</i>	Yellow Pencil Coral	CITES Appendix II SPAW Annex III
<i>Madracis decactis</i>	Ten-ray Star Coral	CITES Appendix II SPAW Annex III
<i>Madracis formosa</i>	Eight-ray Finger Coral	CITES Appendix II SPAW Annex III
<i>Manicina areolata</i>	Rose Coral	CITES Appendix II SPAW Annex III
<i>Meandrina danae</i>	Butterprint Rose Coral	CITES Appendix II SPAW Annex III
<i>Meandrina meandrites</i>	Maze Coral	CITES Appendix II SPAW Annex III
<i>Millepora alcicornis</i>	Branching Fire Coral	CITES Appendix II SPAW Annex III
<i>Millepora complanata</i>	Blade Fire Coral	CITES Appendix II SPAW Annex III
<i>Montastraea cavernosa</i>	Cavernous Star Coral	CITES Appendix II SPAW Annex III
<i>Muricea laxa</i>	Delicate Spiny Sea Rod	CITES Appendix II SPAW Annex III
<i>Mussa angulosa</i>	Large Flower Coral	CITES Appendix II SPAW Annex III
<i>Mycetophyllia ferox</i>	Rough Cactus Coral	IUCN VU CITES Appendix II SPAW Annex III
<i>Mycetophyllia lamarckiana</i>	Ridged Cactus Coral	CITES Appendix II SPAW Annex III
<i>Mycetophyllia reesi</i>	Ridgeless Cactus Coral	CITES Appendix II SPAW Annex III
<i>Oculina diffusa</i>	Diffuse Ivory Bush Coral	CITES Appendix II SPAW Annex III
<i>Orbicella annularis complex</i>	Boulder Star Coral	IUCN EN CITES Appendix II SPAW Annex II
<i>Plexaurella spp.</i>	Sea Rod	CITES Appendix II SPAW Annex III
<i>Porites astreoides</i>	Mustard Hill Coral	CITES Appendix II SPAW Annex III

<i>Porites colonensis</i>	Honeycomb Plate Coral	CITES Appendix II SPAW Annex III
<i>Porites divaricata</i>	Thin Finger Coral	CITES Appendix II SPAW Annex III
<i>Porites furcata</i>	Branching Finger Coral	CITES Appendix II SPAW Annex III
<i>Porites porites</i>	Club Finger Coral	CITES Appendix II SPAW Annex III
<i>Pseudodiploria clivosa</i>	Knobby Brain Coral	CITES Appendix II SPAW Annex III
<i>Pseudodiploria strigosa</i>	Symmetrical Brain Coral	CITES Appendix II SPAW Annex III
<i>Pseudoplexaura spp.</i>	Porous Sea Rods	CITES Appendix II SPAW Annex III
<i>Pterogorgia anceps</i>	Angular Sea Whip	CITES Appendix II SPAW Annex III
<i>Scolymia wellsi</i>	Solitary Disk Coral	CITES Appendix II SPAW Annex III
<i>Siderastrea radians</i>	Lesser Starlet Coral	CITES Appendix II SPAW Annex III
<i>Siderastrea siderea</i>	Massive Starlet Coral	CITES Appendix II SPAW Annex III
<i>Solenastrea bournoni</i>	Smooth Star Coral	CITES Appendix II SPAW Annex III
<i>Stephanocoenia intersepta</i>	Blushing Star Coral	CITES Appendix II SPAW Annex III
<i>Strombus gigas</i>	Queen Conch	CITES Appendix II, SPAW Annex III
<i>Styaster roseus</i>	Rose Lace Coral	CITES Appendix II SPAW Annex III
<i>Tubastraea coccinea</i>	Orange Cup Coral	CITES Appendix II SPAW Annex III
<b>Class: AVES</b>	Birds	
<i>Calliphlox evelynae</i>	Bahama Woodstar	CITES Appendix II
<i>Charadrius melodus</i>	Piping Plover	IUCN NT SPAW Annex II
<i>Columba leucocephala</i>	White-crowned Pigeon	SPAW Annex III
<i>Dendrocygna arborea</i>	West Indian Whistling Duck	IUCN VU CITES Appendix II SPAW Annex III
<i>Dendroica kirtlandii</i>	Kirtland's Warbler	IUCN VU SPAW Annex II
<i>Falco sparverius</i>	American Kestrel	CITES Appendix II
<i>Pandion haliaetus</i>	Osprey	IUCN NT CITES Appendix II

<i>Pelecanus occidentalis</i>	Brown Pelican	SPAW Annex II
<i>Phoenicopterus ruber</i>	West Indian Flamingo	CITES Appendix II, SPAW Annex III
<i>Puffinus lherminieri</i>	Audubon's Shearwater	SPAW Annex II
<i>Sterna antillarum</i>	Least Tern	SPAW Annex II
<i>Sterna dougallii</i> <i>dougallii</i>	Roseate Tern	SPAW Annex II
<i>Tyto alba</i>	Barn Owl	CITES Appendix II
<b>Class:</b> <b>CHONCRICHTHYES</b>	Sharks	
<i>Aetobatus narinari</i>	Spotted Eagle Ray	IUCN NT
<i>Ginglymostoma</i> <i>cirratum</i>	Nurse Shark	IUCN NT (Western Atlantic sub-population)
<i>Negaprion brevirostris</i>	Lemon Shark	IUCN NT
<b>Class: MAMMALIA</b>	Mammals	
<i>Brachyphylla</i> <i>cavernarum</i>	Antillean Fruit-eating Bat	SPAW Annex II
<i>Brachyphylla nana</i>	Cuban Fruit-eating Bat	IUCN NT locally and regionally rare SPAW Annex II
<i>Tadarida brasiliensis</i>	Brazilian Free-tailed Bat	SPAW Annex II
<b>Class: REPTILIA</b>	Reptiles	
<i>Caretta caretta</i>	Loggerhead Turtle	IUCN EN CITES Appendix I SPAW Annex II
<i>Chelonia mydas</i>	Green Turtle	IUCN EN CITES Appendix I SPAW Annex II
<i>Chilabothrus</i> <i>chrysogaster</i>	Bahamas Islands Boa	CITES Appendix II
<i>Cyclura carinata</i>	TCI Rock Iguana	IUCN CR CITES Appendix I SPAW Annex II
<i>Eretmochelys imbricata</i>	Hawksbill Turtle	IUCN CR CITES Appendix I SPAW Annex II
<i>Spondylurus caicosae</i>	Caicos Islands Skink	IUCN VU
<i>Tropidophis greenwayi</i>	TCI Dwarf Boa	CITES Appendix II
<b>Class: CRUSTACEA</b>	Crustaceans	
<i>Panulirus argus</i>	Caribbean Spiny Lobster	SPAW Annex III
<b>Class:</b> <b>ACTINOPTERUGII</b>	Bony Fishes	
<i>Balistes vetula</i>	Queen Triggerfish	IUCN VU

<i>Epinephelus striatus</i>	Nassau Grouper	IUCN EN
<i>Lachnolaimus maximus</i>	Hogfish	IUCN VU
<i>Lutjanus analis</i>	Mutton Snapper	IUCN VU



Appendix 3

East Caicos Endemic Species

Table 36. East Caicos endemic species.

<b>Species</b>	<b>Common Name</b>	<b>Endemism Status</b>
<b>Flora</b>		
<i>Acacia acuífera</i>	Pork and Doughboy	Lucayan Endemic
<i>Acacia choriophylla</i>	Tamarindillo	Regional Endemic
<i>Agave anomala</i>	San Salvador Century Plant	Regional Endemic
<i>Agave braceana</i>	Century Plant	Lucayan Endemic
<i>Agave inaguensis</i>	Inagua Century Plant	Lucayan Endemic
<i>Agave millspaughii</i>	Millspaugh's Century Plant	Lucayan Endemic
<i>Argythamnia argentea</i>	Silvery Silverbush	TCI Endemic
<i>Argythamnia lucayana</i>	Lucayan Argythamnia	Lucayan Endemic
<i>Argythamnia candicans</i>	Shining Silverbush	Regional Endemic
<i>Argythamnia sericea</i>	Shiny Argythamnia	Lucayan Endemic
<i>Bernardia dichotoma</i>	Caribbean Myrtlecroton	Regional Endemic
<i>Bursera fagaroides</i>	Fragrant Gumbo Limbo	Regional Endemic
<i>Buxus bahamensis</i>	Bahama Boxwood	Regional Endemic
<i>Caesalpinia bahamensis</i>	Brasiletto	Regional Endemic
<i>Catesbaea foliosa</i>	Catesby's Vine	Lucayan Endemic
<i>Chamaecrista caribaea</i>	Inagua Senna	Regional Endemic
<i>Coccoloba krugii</i>	Krug's Coccoloba	Regional Endemic
<i>Coccoloba swartzii</i>	Swartz's Coccoloba	Regional Endemic
<i>Coccothrinax inaguensis</i> var. <i>inaguensis</i>	Inagua Silver Palm	Lucayan Endemic
<i>Conocarpus erectus</i> var. <i>sericeus</i>	Silver Buttonwood	Lucayan Endemic
<i>Consolea nashii</i>	Nash's Tree Cactus	Lucayan Endemic
<i>Croton discolor</i>	Sweetwood	Regional Endemic
<i>Croton lucidus</i>	Firebush	Regional Endemic
<i>Cynanchum callialatum</i>	Marsh Milkweed Vine	Regional Endemic
<i>Cynanchum eggertii</i>	Eggers' Milkweed Vine	Regional Endemic
<i>Cynanchum inaguense</i>	Inagua Milkweed Vine	Lucayan Endemic
<i>Cynanchum stipitatum</i>	TCI Milkweed Vine	TCI Endemic
<i>Dodonaea viscosa</i>	Swamp Bush	Regional Endemic
<i>Drypetes mucronata</i>	False Holly	Regional Endemic

<i>Eleocharis bahamensis</i>	Bahama Spike Rush	Lucayan Endemic
<i>Encyclia caicensis</i>	Caicos Islands Encyclia Orchid	TCI Endemic
<i>Encyclia inaguensis</i>	Inagua Encyclia	Lucayan Endemic
<i>Encyclia rufa</i>	Red Encyclia	Regional Endemic
<i>Eragrostis bahamensis</i>	Bahama Love Grass	Lucayan Endemic
<i>Ernodea serratifolia</i>	Serrate-leaved Ernodea	Lucayan Endemic
<i>Euphorbia articulata</i>	Bushy Spurge	Regional Endemic
<i>Euphorbia gymnonota</i>	Milk tree, False Frangipani	Lucayan Endemic
<i>Euphorbia inaguensis</i>	Inagua Wild Thyme	Lucayan Endemic
<i>Euphorbia lecheoides</i>	Pinweed Spurge	Lucayan Endemic
<i>Euphorbia vaginulata</i>	Sheathed Spurge	Lucayan Endemic
<i>Evolvulus bahamensis</i>	Broom Bush	Doubtful TCI Endemic
<i>Flueggea acidoton</i>	Simpleleaf Bushweed	Regional Endemic
<i>Furcraea hexapetala</i>	Wild Sisal	Regional Endemic
<i>Galactia bahamensis</i>	Bahama Milk Pea	Lucayan Endemic
<i>Galactia uniflora</i>	One-flowered Milk Pea	Regional Endemic
<i>Gochnatia paucifloscula</i>	Carrajo Bush	Regional Endemic
<i>Gundlachia corymbosa</i>	Jamaican Trash	Regional Endemic
<i>Helicteres semitriloba</i>	Wild Salve	Regional Endemic
<i>Heliotropium nanum</i>	Small Heliotrope	Lucayan Endemic
<i>Heterosavia bahamensis</i>	Bahama Maidenbush	Regional Endemic
<i>Jacquemontia cayensis</i>	Island Jacquemontia	Regional Endemic
<i>Jacquinia berteroi</i>	Berter's Joewood	Regional Endemic
<i>Lantana bahamensis</i>	Bahama Lantana	Regional Endemic
<i>Lepidaploa arbuscula</i>	Bahama Vernonia	Lucayan Endemic
<i>Lepidium filicaule</i>	Peppergrass	TCI Endemic
<i>Limonium bahamensis</i>	TCI Heather	TCI Endemic
<i>Melocactus intortus</i>	Turk's Cap Cactus	Regional Endemic
<i>Mimosa bahamensis</i>	Bahama Mimosa	Lucayan Endemic
<i>Oplonia spinosa</i>	Prickly Pricklebush	Regional Endemic
<i>Opuntia bahamana</i>	Bahama Prickly Pear	Lucayan Endemic
<i>Opuntia lucayana</i>	Lucayan Prickly Pear	TCI Endemic
<i>Passiflora pectinata</i>	White Passionflower	Regional Endemic
<i>Pedilanthus bahamensis</i>	Monkey Fiddle	Lucayan Endemic
<i>Phyllanthus epiphyllanthus</i>	Swordbush	Regional Endemic
<i>Pilosocereus royenii</i>	Dildo Cactus	Regional Endemic
<i>Salmea petrobioides</i>	Bushy Salmea	Regional Endemic
<i>Sideroxylon americanum</i>	Milkberry	Regional Endemic
<i>Spermacoce bahamensis</i>	Bahama Buttonweed	Lucayan Endemic
<i>Spermacoce brittonii</i>	Britton's Buttonweed	TCI Endemic

<i>Spermacoce capillaris</i>	Fine-leaved Buttonweed	TCI Endemic
<i>Spermacoce thymifolia</i>	Thyme-like Buttonweed	Lucayan Endemic
<i>Stenandrium carolinae</i>	Caroline's Pink	TCI Endemic
<i>Thouinia discolor</i>	Nakedwood	Lucayan Endemic
<i>Wedelia bahamensis</i>	Bahama Wedelia	Lucayan Endemic
<i>Zapoteca formosa</i>	White Calliandra	Regional Endemic
<i>Ziziphus taylorii</i>	Bahama Jujube	Lucayan Endemic
<b>Fauna</b>		
<b>Class Aves</b>		
<i>Anas bahamensis</i>	White-cheeked Pintail	Regional Endemic
<i>Calliphlox evelynae</i>	Bahama Woodstar Hummingbird	Lucayan Endemic
<i>Corvus nasicus</i>	Cuban Crow	Regional Endemic
<i>Loxigilla violacea ofella</i>	Greater Antillean Bullfinch	TCI Endemic Sub-species
<i>Mimus gundlachii</i>	Bahama Mockingbird	Regional Endemic
<i>Vireo crassirostris stalagmium</i>	Thick-billed Vireo	TCI Endemic Sub-species
<b>Class Reptilia</b>		
<i>Anolis scriptus</i>	Bahama Bark Anole	Lucayan Endemic
<i>Aristelliger hechti</i>	Caicos Islands Barking Gecko	TCI Endemic
<i>Chilabothrus chrysogaster</i>	Southern Bahamas Rainbow Boa	Lucayan Endemic
<i>Cyclura carinata</i>	TCI Rock Iguana	TCI Endemic
<i>Leiocephalus psammodromus</i>	Curly-tail Lizard	TCI Endemic
<i>Sphaerodactylus mariguanae</i>	Mayaguana Gecko	Lucayan Endemic
<i>Spondylurus caicosae</i>	Caicos Islands Skink	TCI Endemic
<i>Tropidophis greenwayi</i>	Pygmy Boa Constrictor	TCI Endemic
<b>Phylum: Invertebrata</b>		
<i>Barbouria cubensis</i>	Cuban Cave Shrimp	Regional Endemic

## Appendix 4

## Northern Coastal Floral Species and Biodiversity

Table 37. Northern coastal floral species and biodiversity.

#	Species	Total	D*	RD*	O*	F*	RF*	IV*	pi(lnpi)
1	<i>Acacia acuífera</i>	5	0.14	1.04	11	0.31	2	3.04	0.04739
2	<i>Agave inaguensis</i>	2	0.06	0.41	7	0.2	1.28	1.69	0.02276
3	<i>Ambrosia hispida</i>	15	0.43	3.11	9	0.26	1.64	4.75	0.10798
4	<i>Amyris elemifera</i>	1	0.03	0.21	18	0.51	3.28	3.49	0.01282
5	<i>Argythamnia argentea</i>	10	0.29	2.07	7	0.2	1.28	3.35	0.0804
6	<i>Bourreria ovata</i>	1	0.03	0.21	6	0.17	1.09	1.3	0.01282
7	<i>Bursera fagaroides</i>	1	0.03	0.21	14	0.4	2.55	2.76	0.01282
8	<i>Bursera simaruba</i>	1	0.03	0.21	16	0.46	2.91	3.12	0.01282
9	<i>Cakile lanceolata</i>	7	0.2	1.45	3	0.09	0.55	2	0.06146
10	<i>Capraria biflora</i>	1	0.03	0.21	1	0.03	0.18	0.39	0.01282
11	<i>Casasia clusiifolia</i>	3	0.09	0.62	8	0.23	1.46	2.08	0.03161
12	<i>Cassytha filiformis</i>	7	0.2	1.45	5	0.14	0.91	2.36	0.06146
13	<i>Casuarina equisetifolia</i>	2	0.06	0.41	2	0.06	0.36	0.78	0.02276
14	<i>Catesbaea foliosa</i>	1	0.03	0.21	8	0.23	1.46	1.66	0.01282
15	<i>Cenchrus spinifex</i>	2	0.06	0.41	1	0.03	0.18	0.6	0.02276
16	<i>Chamaecrista caribaea</i> var. <i>inaguensis</i>	4	0.11	0.83	12	0.34	2.19	3.02	0.03976
17	<i>Coccoloba uvifera</i>	11	0.31	2.28	28	0.8	5.1	7.38	0.08627
18	<i>Coccothrinax inaguensis</i>	37	1.06	7.68	28	0.8	5.1	12.8	0.19705
19	<i>Conocarpus erectus</i>	3	0.09	0.62	26	0.74	4.74	5.36	0.03161
20	<i>Consolea nashii</i>	1	0.03	0.21	4	0.11	0.73	0.94	0.01282
21	<i>Corchorus hirsutus</i>	20	0.57	4.15	18	0.51	3.28	7.43	0.13204
22	<i>Cordia bahamensis</i>	10	0.29	2.07	13	0.37	2.37	4.44	0.0804
23	<i>Crossopetalum rhacoma</i>	3	0.09	0.62	5	0.14	0.91	1.53	0.03161
24	<i>Croton discolor</i>	7	0.2	1.45	21	0.6	3.83	5.28	0.06146
25	<i>Croton linearis</i>	20	0.57	4.15	19	0.54	3.46	7.61	0.13204

26	<i>Cynanchum callialatum</i>	1	0.03	0.21	2	0.06	0.36	0.57	0.01282
27	<i>Cynanchum eggersii</i>	23	0.66	4.77	21	0.6	3.83	8.6	0.14518
28	<i>Cynanchum inaguense</i>	4	0.11	0.83	5	0.14	0.91	1.74	0.03976
29	<i>Cynanchum stipitatum</i>	2	0.06	0.41	3	0.09	0.55	0.96	0.02276
30	<i>Dodonaea viscosa</i>	4	0.11	0.83	12	0.34	2.19	3.02	0.03976
31	<i>Echites umbellatus</i>	1	0.03	0.21	1	0.03	0.18	0.39	0.01282
32	<i>Encyclia caicensis</i>	7	0.2	1.45	4	0.11	0.73	2.18	0.06146
33	<i>Erithalis fruticosa</i>	19	0.54	3.94	38	1.09	6.92	10.9	0.12746
34	<i>Ernodea littoralis</i>	3	0.09	0.62	2	0.06	0.36	0.99	0.03161
35	<i>Euphorbia charleswilsoniana</i>	3	0.09	0.62	1	0.03	0.18	0.8	0.03161
36	<i>Euphorbia inaguaensis</i>	39	1.11	8.09	32	0.91	5.83	13.9	0.20345
37	<i>Euphorbia mesembryanthemifolia</i>	5	0.14	1.04	3	0.09	0.55	1.58	0.04739
38	<i>Galactia uniflora</i>	1	0.03	0.21	1	0.03	0.18	0.39	0.01282
39	<i>Gundlachia corymbosa</i>	4	0.11	0.83	4	0.11	0.73	1.56	0.03976
40	<i>Heliotropium nanum</i>	9	0.26	1.87	5	0.14	0.91	2.78	0.07433
41	<i>Ipomoea pes-caprae</i>	1	0.03	0.21	1	0.03	0.18	0.39	0.01282
42	<i>Jacquemontia cayensis</i>	9	0.26	1.87	7	0.2	1.28	3.14	0.07433
43	<i>Jacquemontia havanensis</i>	6	0.17	1.24	4	0.11	0.73	1.97	0.0546
44	<i>Jacquinia berteroi</i>	2	0.06	0.41	2	0.06	0.36	0.78	0.02276
45	<i>Jacquinia keyensis</i>	4	0.11	0.83	4	0.11	0.73	1.56	0.03976
46	<i>Lantana involucrata</i>	15	0.43	3.11	9	0.26	1.64	4.75	0.10798
47	<i>Lepidaploa arbuscula</i>	14	0.4	2.9	9	0.26	1.64	4.54	0.10279
48	<i>Lycium tweedianum</i>	2	0.06	0.41	2	0.06	0.36	0.78	0.02276
49	<i>Manilkara jaimiqui emarginata</i>	3	0.09	0.62	3	0.09	0.55	1.17	0.03161
50	<i>Opuntia dillenii</i>	6	0.17	1.24	6	0.17	1.09	2.34	0.0546
51	<i>Passiflora pectinata</i>	6	0.17	1.24	4	0.11	0.73	1.97	0.0546

52	<i>Phyllanthus epiphyllanthus</i>	3	0.09	0.62	2	0.06	0.36	0.99	0.03161
53	<i>Pilosocereus royenii</i>	5	0.14	1.04	3	0.09	0.55	1.58	0.04739
54	<i>Pithecellobium keyense</i>	2	0.06	0.41	1	0.03	0.18	0.6	0.02276
55	<i>Pithecellobium unguis-cati</i>	1	0.03	0.21	1	0.03	0.18	0.39	0.01282
56	<i>Plumeria obtusa</i>	1	0.03	0.21	1	0.03	0.18	0.39	0.01282
57	<i>Quadrella cynophallophora</i>	1	0.03	0.21	1	0.03	0.18	0.39	0.01282
58	<i>Randia aculeata</i>	4	0.11	0.83	3	0.09	0.55	1.38	0.03976
59	<i>Reynosa septentrionalis</i>	8	0.23	1.66	6	0.17	1.09	2.75	0.06802
60	<i>Rachicallis americana</i>	1	0.03	0.21	1	0.03	0.18	0.39	0.01282
61	<i>Rhynchospora colorata</i>	3	0.09	0.62	1	0.03	0.18	0.8	0.03161
62	<i>Salmea petrobioides</i>	1	0.03	0.21	1	0.03	0.18	0.39	0.01282
63	<i>Scaevola plumieri</i>	5	0.14	1.04	5	0.14	0.91	1.95	0.04739
64	<i>Sideroxylon americanum</i>	1	0.03	0.21	1	0.03	0.18	0.39	0.01282
65	<i>Spermacoce bahamensis</i>	9	0.26	1.87	6	0.17	1.09	2.96	0.07433
66	<i>Spermacoce brittonii</i>	3	0.09	0.62	1	0.03	0.18	0.8	0.03161
67	<i>Sporobolus virginicus</i>	7	0.2	1.45	3	0.09	0.55	2	0.06146
68	<i>Strumpfia maritima</i>	1	0.03	0.21	1	0.03	0.18	0.39	0.01282
69	<i>Stylosanthes hamata</i>	3	0.09	0.62	1	0.03	0.18	0.8	0.03161
70	<i>Suriana maritima</i>	1	0.03	0.21	1	0.03	0.18	0.39	0.01282
71	<i>Tournefortia gnaphalodes</i>	3	0.09	0.62	3	0.09	0.55	1.17	0.03161
72	<i>Turnera ulmifolia</i>	3	0.09	0.62	2	0.06	0.36	0.99	0.03161
73	<i>Uniola paniculata</i>	3	0.09	0.62	1	0.03	0.18	0.8	0.03161
74	<i>Wedelia bahamensis</i>	30	0.86	6.22	16	0.46	2.91	9.14	0.17283
75	<i>Ximenia americana</i>	3	0.09	0.62	3	0.09	0.55	1.17	0.03161
76	<i>Zanthoxylum flavum</i>	12	0.34	2.49	9	0.26	1.64	4.13	0.09194

	Totals	482	13.8	100	54 9	15.7	100	<b>H*</b> =	<b>3.8035</b>
--	--------	-----	------	-----	---------	------	-----	----------------	---------------

\* D = Density, RD = Relative Density, O = Occurrence, F = Frequency, RF = Relative Frequency, H = Shannon Weaver Index Biodiversity Score

Appendix 5

Northern Upland Floral Species and Biodiversity

Table 38. Northern upland floral species and biodiversity.

#	Species	Total	D	RD	O	F	RF	IV	pi(lnpi)
1	<i>Acacia acuífera</i>	3	0.14	1.17	3	0.14	1.46	2.64	0.052108
2	<i>Acacia choriophylla</i>	1	0.05	0.39	1	0.05	0.49	0.88	0.021661
3	<i>Agave braceana</i>	1	0.05	0.39	1	0.05	0.49	0.88	0.021661
4	<i>Agave sisalana</i>	3	0.14	1.17	2	0.1	0.98	2.15	0.052108
5	<i>Amyris elemifera</i>	5	0.24	1.95	5	0.24	2.44	4.39	0.07687
6	<i>Argythamnia lucayana</i>	3	0.14	1.17	3	0.14	1.46	2.64	0.052108
7	<i>Bursera fagaroides</i>	6	0.29	2.34	6	0.29	2.93	5.27	0.087971
8	<i>Bursera simaruba</i>	5	0.24	1.95	5	0.24	2.44	4.39	0.07687
9	<i>Caesalpinia bahamensis</i>	1	0.05	0.39	1	0.05	0.49	0.88	0.021661
10	<i>Catesbaea foliosa</i>	1	0.05	0.39	1	0.05	0.49	0.88	0.021661
11	<i>Chamaecrista nictitans</i> var. <i>diffusa</i>	2	0.1	0.78	2	0.1	0.98	1.76	0.037906
12	<i>Citharexylum spinosum</i>	1	0.05	0.39	1	0.05	0.49	0.88	0.021661
13	<i>Coccoloba diversifolia</i>	1	0.05	0.39	1	0.05	0.49	0.88	0.021661
14	<i>Coccoloba swartzii</i>	2	0.1	0.78	2	0.1	0.98	1.76	0.037906
15	<i>Coccoloba uvifera</i>	2	0.1	0.78	2	0.1	0.98	1.76	0.037906
16	<i>Coccothrinax inaguensis</i>	5	0.24	1.95	3	0.14	1.46	3.42	0.07687
17	<i>Colubrina elliptica</i>	3	0.14	1.17	3	0.14	1.46	2.64	0.052108
18	<i>Conocarpus erectus</i>	1	0.05	0.39	1	0.05	0.49	0.88	0.021661



19	<i>Consolea nashii</i>	2	0.1	0.78	2	0.1	0.98	1.76	0.037906
20	<i>Cordia bahamensis</i>	1	0.05	0.39	1	0.05	0.49	0.88	0.021661
21	<i>Crossopetalum rhacoma</i>	1	0.05	0.39	1	0.05	0.49	0.88	0.021661
22	<i>Croton discolor</i>	4	0.19	1.56	3	0.14	1.46	3.03	0.064983
23	<i>Croton linearis</i>	9	0.43	3.52	3	0.14	1.46	4.98	0.117701
24	<i>Croton lucidus</i>	12	0.57	4.69	6	0.29	2.93	7.61	0.14345
25	<i>Cynanchum eggersii</i>	2	0.1	0.78	2	0.1	0.98	1.76	0.037906
26	<i>Drypetes diversifolia</i>	5	0.24	1.95	3	0.14	1.46	3.42	0.07687
27	<i>Drypetes mucronata</i>	1	0.05	0.39	1	0.05	0.49	0.88	0.021661
28	<i>Eragrostis bahamensis</i>	3	0.14	1.17	3	0.14	1.46	2.64	0.052108
29	<i>Erithalis fruticosa</i>	6	0.29	2.34	5	0.24	2.44	4.78	0.087971
30	<i>Ernodea serratifolia</i>	1	0.05	0.39	1	0.05	0.49	0.88	0.021661
31	<i>Erythroxylum rotundifolium</i>	3	0.14	1.17	3	0.14	1.46	2.64	0.052108
32	<i>Eugenia axillaris</i>	5	0.24	1.95	5	0.24	2.44	4.39	0.07687
33	<i>Eugenia foetida</i>	1	0.05	0.39	1	0.05	0.49	0.88	0.021661
34	<i>Evolvulus bahamensis</i>	7	0.33	2.73	4	0.19	1.95	4.69	0.098417
35	<i>Ficus citrifolia</i>	1	0.05	0.39	1	0.05	0.49	0.88	0.021661
36	<i>Furcraea hexapetala</i>	1	0.05	0.39	1	0.05	0.49	0.88	0.021661
37	<i>Galactia bahamensis</i>	2	0.1	0.78	1	0.05	0.49	1.27	0.037906
38	<i>Gochnatia paucifloscula</i>	5	0.24	1.95	2	0.1	0.98	2.93	0.07687
39	<i>Guaiacum officinale</i>	4	0.19	1.56	4	0.19	1.95	3.51	0.064983
40	<i>Guaiacum sanctum</i>	7	0.33	2.73	6	0.29	2.93	5.66	0.098417
41	<i>Guettarda elliptica</i>	3	0.14	1.17	3	0.14	1.46	2.64	0.052108
42	<i>Guettarda scabra</i>	1	0.05	0.39	1	0.05	0.49	0.88	0.021661
43	<i>Gymnanthes lucida</i>	4	0.19	1.56	4	0.19	1.95	3.51	0.064983

44	<i>Gyminda latifolia</i>	1	0.05	0.39	1	0.05	0.49	0.88	0.021661
45	<i>Helicteres semitriloba</i>	1	0.05	0.39	1	0.05	0.49	0.88	0.021661
46	<i>Hippomane mancinella</i>	2	0.1	0.78	2	0.1	0.98	1.76	0.037906
47	<i>Hypelate trifoliata</i>	2	0.1	0.78	2	0.1	0.98	1.76	0.037906
48	<i>Jacquinia berteroi</i>	2	0.1	0.78	2	0.1	0.98	1.76	0.037906
49	<i>Jacquinia keyensis</i>	1	0.05	0.39	1	0.05	0.49	0.88	0.021661
50	<i>Krugiodendron ferreum</i>	1	0.05	0.39	1	0.05	0.49	0.88	0.021661
51	<i>Lantana involucrata</i>	4	0.19	1.56	3	0.14	1.46	3.03	0.064983
52	<i>Lasiacis divaricata</i>	2	0.1	0.78	2	0.1	0.98	1.76	0.037906
53	<i>Lepidaploa arbuscula</i>	2	0.1	0.78	2	0.1	0.98	1.76	0.037906
54	<i>Leucaena leucocephala</i>	2	0.1	0.78	1	0.05	0.49	1.27	0.037906
55	<i>Manilkara jaimiqui emarginata</i>	1	0.05	0.39	1	0.05	0.49	0.88	0.021661
56	<i>Melochia tomentosa</i>	6	0.29	2.34	4	0.19	1.95	4.29	0.087971
57	<i>Metopium toxiferum</i>	1	0.05	0.39	1	0.05	0.49	0.88	0.021661
58	<i>Mimosa bahamensis</i>	5	0.24	1.95	5	0.24	2.44	4.39	0.07687
59	<i>Morella cerifera</i>	1	0.05	0.39	1	0.05	0.49	0.88	0.021661
60	<i>Myrcianthes fragrans</i>	3	0.14	1.17	3	0.14	1.46	2.64	0.052108
61	<i>Oplonia spinosa</i>	4	0.19	1.56	2	0.1	0.98	2.54	0.064983
62	<i>Opuntia bahamana</i>	2	0.1	0.78	2	0.1	0.98	1.76	0.037906
63	<i>Opuntia dillenii</i>	1	0.05	0.39	1	0.05	0.49	0.88	0.021661
64	<i>Opuntia lucayana</i>	2	0.1	0.78	2	0.1	0.98	1.76	0.037906
65	<i>Passiflora pectinata</i>	2	0.1	0.78	2	0.1	0.98	1.76	0.037906
66	<i>Pedilanthus bahamensis</i>	10	0.48	3.91	4	0.19	1.95	5.86	0.126664

67	<i>Phyllanthus epiphyllanthus</i>	9	0.43	3.52	6	0.29	2.93	6.44	0.117701
68	<i>Pilosocereus royenii</i>	9	0.43	3.52	8	0.38	3.9	7.42	0.117701
69	<i>Pithecellobium keyense</i>	1	0.05	0.39	1	0.05	0.49	0.88	0.021661
70	<i>Pithecellobium unguis-cati</i>	4	0.19	1.56	3	0.14	1.46	3.03	0.064983
71	<i>Plumeria obtusa</i>	1	0.05	0.39	1	0.05	0.49	0.88	0.021661
72	<i>Quadrella cynophallophora</i>	2	0.1	0.78	2	0.1	0.98	1.76	0.037906
73	<i>Randia aculeata</i>	11	0.52	4.3	8	0.38	3.9	8.2	0.135235
74	<i>Reynosia septentrionalis</i>	5	0.24	1.95	4	0.19	1.95	3.9	0.07687
75	<i>Smilax havanensis</i>	1	0.05	0.39	1	0.05	0.49	0.88	0.021661
76	<i>Strumpfia maritima</i>	1	0.05	0.39	1	0.05	0.49	0.88	0.021661
77	<i>Swietenia mahagoni</i>	4	0.19	1.56	3	0.14	1.46	3.03	0.064983
78	<i>Wedelia bahamensis</i>	3	0.14	1.17	3	0.14	1.46	2.64	0.052108
79	<i>Zanthoxylum flavum</i>	9	0.43	3.52	7	0.33	3.41	6.93	0.117701
80	<i>Zapoteca formosa</i>	1	0.05	0.39	1	0.05	0.49	0.88	0.021661
	Totals	256	12.2	100	205	9.76	100	<b>H =</b>	<b>4.08872</b>

Appendix 6

Northern Palustrine Floral Species and Biodiversity

Table 39. Northern palustrine floral species and biodiversity.

#	Species	Total	D	RD	O	F	RF	IV	pi(lnpi)
1	Avicennia germinans	2	0.4	3.45	2	0.4	6.45	9.9	0.1161
2	Batis maritima	6	1.2	10.3	2	0.4	6.45	16.8	0.2347
3	Borrchia arborescens	2	0.4	3.45	1	0.2	3.23	6.67	0.1161
4	Capraria biflora	1	0.2	1.72	1	0.2	3.23	4.95	0.07
5	Conocarpus erectus	5	1	8.62	4	0.8	12.9	21.5	0.2113
6	Croton discolor	2	0.4	3.45	1	0.2	3.23	6.67	0.1161
7	Dodonaea viscosa	1	0.2	1.72	1	0.2	3.23	4.95	0.07
8	Euphorbia charleswilsoniana	3	0.6	5.17	1	0.2	3.23	8.4	0.1532
9	Gundlachia corymbosa	5	1	8.62	1	0.2	3.23	11.8	0.2113
10	Jacquemontia cayensis	1	0.2	1.72	1	0.2	3.23	4.95	0.07
11	Jacquinia keyensis	1	0.2	1.72	1	0.2	3.23	4.95	0.07
12	Lycium tweedianum	1	0.2	1.72	1	0.2	3.23	4.95	0.07
13	Manilkara jaimiqui emarginata	1	0.2	1.72	1	0.2	3.23	4.95	0.07
14	Najas marina	3	0.6	5.17	1	0.2	3.23	8.4	0.1532
15	Opuntia dillenii	1	0.2	1.72	1	0.2	3.23	4.95	0.07
16	Randia aculeata	1	0.2	1.72	1	0.2	3.23	4.95	0.07
17	Rhizophora mangle	3	0.6	5.17	2	0.4	6.45	11.6	0.1532
18	Salicornia depressa	3	0.6	5.17	1	0.2	3.23	8.4	0.1532
19	Salmea petrobioides	1	0.2	1.72	1	0.2	3.23	4.95	0.07

20	Sesuvium portulacastrum	5	1	8.62	2	0.4	6.45	15.1	0.2113
21	Sideroxylon americanum	1	0.2	1.72	1	0.2	3.23	4.95	0.07
22	Sporobolus virginicus	6	1.2	10.3	2	0.4	6.45	16.8	0.2347
23	Stylosanthes hamata	3	0.6	5.17	1	0.2	3.23	8.4	0.1532
	Totals	58	11.6	100	31	6.2	100		<b>2.9177</b>

Appendix 7

Eastern Coastal Floral Species and Biodiversity

Table 40. Eastern coastal floral species and biodiversity.

#	Species	Total	D	RD	O	F	RF	IV	pi(lnpi)
1	<i>Agave inaguensis</i>	1	0.05	0.78	1	0.05	1.09	1.87	0.03791
2	<i>Ambrosia hispida</i>	4	0.2	3.13	2	0.1	2.17	5.3	0.1083
3	<i>Argythamnia candicans</i>	1	0.05	0.78	1	0.05	1.09	1.87	0.03791
4	<i>Avicennia germinans</i>	1	0.05	0.78	1	0.05	1.09	1.87	0.03791
5	<i>Borrichia arborescens</i>	5	0.25	3.91	2	0.1	2.17	6.08	0.12666
6	<i>Borrichia frutescens</i>	1	0.05	0.78	1	0.05	1.09	1.87	0.03791
7	<i>Bursera simaruba</i>	1	0.05	0.78	1	0.05	1.09	1.87	0.03791
8	<i>Caesalpinia bonduc</i>	1	0.05	0.78	1	0.05	1.09	1.87	0.03791
9	<i>Casasia clusiifolia</i>	5	0.25	3.91	5	0.25	5.43	9.34	0.12666
10	<i>Cassytha filiformis</i>	2	0.1	1.56	1	0.05	1.09	2.65	0.06498
11	<i>Chamaecrista caribaea</i> var. <i>inaguensis</i>	1	0.05	0.78	1	0.05	1.09	1.87	0.03791
12	<i>Coccoloba uvifera</i>	7	0.35	5.47	5	0.25	5.43	10.9	0.15893
13	<i>Conocarpus erectus</i>	2	0.1	1.56	2	0.1	2.17	3.74	0.06498
14	<i>Corchorus hirsutus</i>	7	0.35	5.47	5	0.25	5.43	10.9	0.15893
15	<i>Cordia sebestena</i>	4	0.2	3.13	2	0.1	2.17	5.3	0.1083
16	<i>Croton discolor</i>	6	0.3	4.69	5	0.25	5.43	10.1	0.14345
17	<i>Croton lucidus</i>	1	0.05	0.78	1	0.05	1.09	1.87	0.03791
18	<i>Cynanchum callialatum</i>	1	0.05	0.78	1	0.05	1.09	1.87	0.03791

19	<i>Cynanchum eggersii</i>	3	0.15	2.34	2	0.1	2.17	4.52	0.08797
20	<i>Dodonaea viscosa</i>	2	0.1	1.56	2	0.1	2.17	3.74	0.06498
21	<i>Erithalis fruticosa</i>	5	0.25	3.91	4	0.2	4.35	8.25	0.12666
22	<i>Euphorbia inaguaensis</i>	12	0.6	9.38	6	0.3	6.52	15.9	0.22192
23	<i>Euphorbia vaginulata</i>	2	0.1	1.56	1	0.05	1.09	2.65	0.06498
24	<i>Euphorbia mesembryanthemifolia</i>	3	0.15	2.34	1	0.05	1.09	3.43	0.08797
25	<i>Gundlachia corymbosa</i>	5	0.25	3.91	2	0.1	2.17	6.08	0.12666
26	<i>Ipomoea pes-caprae</i>	1	0.05	0.78	1	0.05	1.09	1.87	0.03791
27	<i>Jacquemontia cayensis</i>	4	0.2	3.13	4	0.2	4.35	7.47	0.1083
28	<i>Jacquinia berteroi</i>	1	0.05	0.78	1	0.05	1.09	1.87	0.03791
29	<i>Jacquinia keyensis</i>	1	0.05	0.78	1	0.05	1.09	1.87	0.03791
30	<i>Lantana involucrata</i>	3	0.15	2.34	2	0.1	2.17	4.52	0.08797
31	<i>Oplonia spinosa</i>	2	0.1	1.56	1	0.05	1.09	2.65	0.06498
32	<i>Opuntia dillenii</i>	1	0.05	0.78	1	0.05	1.09	1.87	0.03791
33	<i>Pilosocereus royenii</i>	1	0.05	0.78	1	0.05	1.09	1.87	0.03791
34	<i>Reynosa septentrionalis</i>	3	0.15	2.34	2	0.1	2.17	4.52	0.08797
35	<i>Rachicallis americana</i>	4	0.2	3.13	3	0.15	3.26	6.39	0.1083
36	<i>Rhizophora mangle</i>	2	0.1	1.56	2	0.1	2.17	3.74	0.06498
37	<i>Scaevola plumieri</i>	2	0.1	1.56	2	0.1	2.17	3.74	0.06498
38	<i>Sesuvium portulacastrum</i>	1	0.05	0.78	1	0.05	1.09	1.87	0.03791
39	<i>Spermacoce bahamensis</i>	2	0.1	1.56	1	0.05	1.09	2.65	0.06498
40	<i>Spermacoce thymifolia</i>	1	0.05	0.78	1	0.05	1.09	1.87	0.03791
41	<i>Sporobolus virginicus</i>	5	0.25	3.91	2	0.1	2.17	6.08	0.12666

42	<i>Strumpfia maritima</i>	1	0.05	0.78	1	0.05	1.09	1.87	0.03791
43	<i>Suriana maritima</i>	3	0.15	2.34	3	0.15	3.26	5.6	0.08797
44	<i>Tournefortia gnaphalodes</i>	2	0.1	1.56	2	0.1	2.17	3.74	0.06498
45	<i>Wedelia bahamensis</i>	4	0.2	3.13	3	0.15	3.26	6.39	0.1083
46	<i>Zanthoxylum flavum</i>	1	0.05	0.78	1	0.05	1.09	1.87	0.03791
	Totals	128	6.4	100	92	4.6	100		<b>3.56508</b>



Appendix 8

Eastern Upland Floral Species and Biodiversity

Table 41. Eastern upland floral species and biodiversity.

#	Species	Total	D	RD	O	F	RF	IV	pi(lnpi)
1	<i>Acacia acuifera</i>	2	0.2	1.67	2	0.2	2.15	3.82	0.0682
2	<i>Agave braceana</i>	1	0.1	0.83	1	0.1	1.08	1.91	0.0399
3	<i>Agave inaguensis</i>	3	0.3	2.5	2	0.2	2.15	4.65	0.0922
4	<i>Agave sisalana</i>	1	0.1	0.83	1	0.1	1.08	1.91	0.0399
5	<i>Amyris elemifera</i>	1	0.1	0.83	1	0.1	1.08	1.91	0.0399
6	<i>Argythamnia argentea</i>	1	0.1	0.83	1	0.1	1.08	1.91	0.0399
7	<i>Bourreria ovata</i>	1	0.1	0.83	1	0.1	1.08	1.91	0.0399
8	<i>Bursera simaruba</i>	5	0.5	4.17	5	0.5	5.38	9.54	0.1324
9	<i>Caesalpinia bahamensis</i>	3	0.3	2.5	3	0.3	3.23	5.73	0.0922
10	<i>Chamaecrista caribaea</i> var. <i>inaguensis</i>	3	0.3	2.5	3	0.3	3.23	5.73	0.0922
11	<i>Coccoloba uvifera</i>	1	0.1	0.83	1	0.1	1.08	1.91	0.0399
12	<i>Conocarpus erectus</i>	1	0.1	0.83	1	0.1	1.08	1.91	0.0399
13	<i>Corchorus hirsutus</i>	3	0.3	2.5	3	0.3	3.23	5.73	0.0922
14	<i>Crossopetalum rhacoma</i>	1	0.1	0.83	1	0.1	1.08	1.91	0.0399
15	<i>Croton discolor</i>	10	1	8.33	5	0.5	5.38	13.7	0.2071
16	<i>Croton lucidus</i>	4	0.4	3.33	3	0.3	3.23	6.56	0.1134
17	<i>Eleocharis bahamensis</i>	3	0.3	2.5	1	0.1	1.08	3.58	0.0922
18	<i>Encyclia inaguensis</i>	1	0.1	0.83	1	0.1	1.08	1.91	0.0399
19	<i>Encyclia rufa</i>	1	0.1	0.83	1	0.1	1.08	1.91	0.0399
20	<i>Erithalis fruticosa</i>	4	0.4	3.33	4	0.4	4.3	7.63	0.1134
21	<i>Ernodea serratifolia</i>	3	0.3	2.5	2	0.2	2.15	4.65	0.0922

22	<i>Euphorbia gymnonota</i>	5	0.5	4.17	3	0.3	3.23	7.39	0.1324
23	<i>Euphorbia inaguaensis</i>	3	0.3	2.5	2	0.2	2.15	4.65	0.0922
24	<i>Evolvulus bahamensis</i>	2	0.2	1.67	1	0.1	1.08	2.74	0.0682
25	<i>Flueggea acidoton</i>	2	0.2	1.67	2	0.2	2.15	3.82	0.0682
26	<i>Guaiacum sanctum</i>	1	0.1	0.83	1	0.1	1.08	1.91	0.0399
27	<i>Gundlachia corymbosa</i>	4	0.4	3.33	2	0.2	2.15	5.48	0.1134
28	<i>Helicteres jamaicensis</i>	1	0.1	0.83	1	0.1	1.08	1.91	0.0399
29	<i>Heterosavia bahamensis</i>	1	0.1	0.83	1	0.1	1.08	1.91	0.0399
30	<i>Jacquemontia cayensis</i>	3	0.3	2.5	3	0.3	3.23	5.73	0.0922
31	<i>Jacquinia keyensis</i>	2	0.2	1.67	2	0.2	2.15	3.82	0.0682
32	<i>Lantana involucrata</i>	3	0.3	2.5	2	0.2	2.15	4.65	0.0922
33	<i>Leucothrinax morrisii</i>	2	0.2	1.67	2	0.2	2.15	3.82	0.0682
34	<i>Melocactus intortus</i>	5	0.5	4.17	1	0.1	1.08	5.24	0.1324
35	<i>Oplonia spinosa</i>	2	0.2	1.67	2	0.2	2.15	3.82	0.0682
36	<i>Opuntia bahamana</i>	1	0.1	0.83	1	0.1	1.08	1.91	0.0399
37	<i>Passiflora pectinata</i>	4	0.4	3.33	3	0.3	3.23	6.56	0.1134
38	<i>Pedilanthus bahamensis</i>	1	0.1	0.83	1	0.1	1.08	1.91	0.0399
39	<i>Pentalinon luteum</i>	1	0.1	0.83	1	0.1	1.08	1.91	0.0399
40	<i>Pilosocereus royenii</i>	3	0.3	2.5	3	0.3	3.23	5.73	0.0922
41	<i>Pithecellobium unguis-cati</i>	1	0.1	0.83	1	0.1	1.08	1.91	0.0399
42	<i>Plumeria obtusa</i>	1	0.1	0.83	1	0.1	1.08	1.91	0.0399
43	<i>Randia aculeata</i>	1	0.1	0.83	1	0.1	1.08	1.91	0.0399
44	<i>Salmea petrobioides</i>	1	0.1	0.83	1	0.1	1.08	1.91	0.0399

45	Spermacoce thymifolia	1	0.1	0.83	1	0.1	1.08	1.91	0.0399
46	Tillandsia flexuosa	1	0.1	0.83	1	0.1	1.08	1.91	0.0399
47	Tillandsia streptophylla	2	0.2	1.67	1	0.1	1.08	2.74	0.0682
48	Wedelia bahamensis	8	0.8	6.67	5	0.5	5.38	12	0.1805
49	Zanthoxylum flavum	4	0.4	3.33	3	0.3	3.23	6.56	0.1134
50	Ziziphus taylorii	1	0.1	0.83	1	0.1	1.08	1.91	0.0399
	Totals	120	12	100	93	9.3	100	<b>H =</b>	<b>3.669</b>

Appendix 9

Eastern Palustrine Floral Species and Biodiversity

Table 42. Eastern palustrine floral species and biodiversity.

#	Species	Total	D	RD	O	F	RF	IV	pi(lnpi)
1	Agave inaguensis	6	0.46	8.82	3	0.23	7.14	16	0.2142
2	Batis maritima	5	0.38	7.35	2	0.15	4.76	12.1	0.1919
3	Chamaecrista caribaea var. inaguensis	2	0.15	2.94	1	0.08	2.38	5.32	0.1037
4	Coccoloba uvifera	5	0.38	7.35	4	0.31	9.52	16.9	0.1919
5	Conocarpus erectus	4	0.31	5.88	3	0.23	7.14	13	0.1667
6	Conocarpus erectus var. sericeus	5	0.38	7.35	4	0.31	9.52	16.9	0.1919
7	Crossopetalum rhacoma	1	0.08	1.47	1	0.08	2.38	3.85	0.0621
8	Cynanchum eggersii	1	0.08	1.47	1	0.08	2.38	3.85	0.0621
9	Dodonaea viscosa	3	0.23	4.41	2	0.15	4.76	9.17	0.1377
10	Eragrostis bahamensis	3	0.23	4.41	1	0.08	2.38	6.79	0.1377
11	Euphorbia inaguaensis	2	0.15	2.94	1	0.08	2.38	5.32	0.1037
12	Euphorbia vaginulata	3	0.23	4.41	1	0.08	2.38	6.79	0.1377
13	Gundlachia corymbosa	6	0.46	8.82	4	0.31	9.52	18.3	0.2142
14	Jacquemontia cayensis	3	0.23	4.41	2	0.15	4.76	9.17	0.1377
15	Jacquinia berteroi	1	0.08	1.47	1	0.08	2.38	3.85	0.0621
16	Leucothrinax morrisii	1	0.08	1.47	1	0.08	2.38	3.85	0.0621

17	Salicornia depressa	3	0.23	4.41	1	0.08	2.38	6.79	0.1377
18	Salmea petrobioides	1	0.08	1.47	1	0.08	2.38	3.85	0.0621
19	Sesuvium portulacastrum	4	0.31	5.88	3	0.23	7.14	13	0.1667
20	Spermacoce bahamensis	4	0.31	5.88	2	0.15	4.76	10.6	0.1667
21	Spermacoce capillaris	4	0.31	5.88	2	0.15	4.76	10.6	0.1667
22	Suaeda conferta	1	0.08	1.47	1	0.08	2.38	3.85	0.0621
	Totals	68	5.23	100	42	3.23	100	<b>H =</b>	<b>2.939</b>

Appendix 10

Eastern Estuarine Floral Species and Biodiversity

Table 43. Eastern estuarine floral species and biodiversity.

#	Species	Total	D	RD	O	F	RF	IV	pi(lnpi)
1	Avicennia germinans	1	0.33	12.5	1	0.33	12.5	25	0.2599
2	Borrichia arborescens	1	0.33	12.5	1	0.33	12.5	25	0.2599
3	Conocarpus erectus	1	0.33	12.5	1	0.33	12.5	25	0.2599
4	Gundlachia corymbosa	1	0.33	12.5	1	0.33	12.5	25	0.2599
5	Laguncularia racemosa	1	0.33	12.5	1	0.33	12.5	25	0.2599
6	Rhizophora mangle	2	0.67	25	2	0.67	25	50	0.3466
7	Sporobolus virginicus	1	0.33	12.5	1	0.33	12.5	25	0.2599
	Totals	8	2.67	100	8	2.67	100	<b>H</b> =	<b>1.906</b>

Appendix 11

Central and Western Upland Floral Species and Biodiversity

Table 44. Central and western upland floral species and biodiversity.

#	Species	Total	D	RD	O	F	RF	IV	H=
1	<i>Acacia acuífera</i>	1	0.03	0.25	1	0.03	0.31	0.56	0.0149
2	<i>Agave anomala</i>	1	0.03	0.25	1	0.03	0.31	0.56	0.0149
3	<i>Agave millspaughii</i>	2	0.06	0.5	2	0.06	0.61	1.11	0.0264
4	<i>Agave sisalana</i>	1	0.03	0.25	1	0.03	0.31	0.56	0.0149
5	<i>Amyris elemifera</i>	13	0.39	3.24	18	0.55	5.5	8.75	0.1112
6	<i>Bernardia dichotoma</i>	2	0.06	0.5	2	0.06	0.61	1.11	0.0264
7	<i>Bourreria ovata</i>	4	0.12	1	4	0.12	1.22	2.22	0.046
8	<i>Bursera fagaroides</i>	7	0.21	1.75	7	0.21	2.14	3.89	0.0707
9	<i>Bursera simaruba</i>	3	0.09	0.75	3	0.09	0.92	1.67	0.0366
10	<i>Buxus bahamensis</i>	2	0.06	0.5	2	0.06	0.61	1.11	0.0264
11	<i>Byrsonima lucida</i>	5	0.15	1.25	5	0.15	1.53	2.78	0.0547
12	<i>Caesalpinia bahamensis</i>	1	0.03	0.25	1	0.03	0.31	0.56	0.0149
13	<i>Catesbaea foliosa</i>	6	0.18	1.5	6	0.18	1.83	3.33	0.0629
14	<i>Chamaecrista caribaea</i> var. <i>inaguensis</i>	3	0.09	0.75	3	0.09	0.92	1.67	0.0366
15	<i>Coccoloba diversifolia</i>	2	0.06	0.5	2	0.06	0.61	1.11	0.0264
16	<i>Coccoloba krugii</i>	2	0.06	0.5	2	0.06	0.61	1.11	0.0264
17	<i>Coccoloba swartzii</i>	1	0.03	0.25	1	0.03	0.31	0.56	0.0149
18	<i>Coccoloba uvifera</i>	4	0.12	1	3	0.09	0.92	1.91	0.046

19	<i>Coccothrinax inaguensis</i>	7	0.21	1.75	5	0.15	1.53	3.27	0.0707
20	<i>Colubrina elliptica</i>	1	0.03	0.25	1	0.03	0.31	0.56	0.0149
21	<i>Conocarpus erectus</i>	3	0.09	0.75	3	0.09	0.92	1.67	0.0366
22	<i>Consolea nashii</i>	1	0.03	0.25	1	0.03	0.31	0.56	0.0149
23	<i>Cordia bahamensis</i>	2	0.06	0.5	2	0.06	0.61	1.11	0.0264
24	<i>Croton discolor</i>	6	0.18	1.5	3	0.09	0.92	2.41	0.0629
25	<i>Croton linearis</i>	7	0.21	1.75	5	0.15	1.53	3.27	0.0707
26	<i>Croton lucidus</i>	21	0.64	5.24	14	0.42	4.28	9.52	0.1545
27	<i>Cuscuta americana</i>	1	0.03	0.25	1	0.03	0.31	0.56	0.0149
28	<i>Cynanchum eggertii</i>	2	0.06	0.5	1	0.03	0.31	0.8	0.0264
29	<i>Cynanchum stipitatum</i>	1	0.03	0.25	1	0.03	0.31	0.56	0.0149
30	<i>Dodonaea viscosa</i>	1	0.03	0.25	1	0.03	0.31	0.56	0.0149
31	<i>Drypetes diversifolia</i>	3	0.09	0.75	3	0.09	0.92	1.67	0.0366
32	<i>Encyclia caicensis</i>	1	0.03	0.25	1	0.03	0.31	0.56	0.0149
33	<i>Encyclia rufa</i>	4	0.12	1	3	0.09	0.92	1.91	0.046
34	<i>Erithalis fruticosa</i>	7	0.21	1.75	7	0.21	2.14	3.89	0.0707
35	<i>Erythroxylum rotundifolium</i>	5	0.15	1.25	5	0.15	1.53	2.78	0.0547
36	<i>Eugenia axillaris</i>	1	0.03	0.25	1	0.03	0.31	0.56	0.0149
37	<i>Eugenia foetida</i>	1	0.03	0.25	1	0.03	0.31	0.56	0.0149
38	<i>Euphorbia articulata</i>	1	0.03	0.25	1	0.03	0.31	0.56	0.0149
39	<i>Euphorbia gymnonota</i>	1	0.03	0.25	1	0.03	0.31	0.56	0.0149
40	<i>Euphorbia inaguaensis</i>	2	0.06	0.5	1	0.03	0.31	0.8	0.0264
41	<i>Ficus citrifolia</i>	1	0.03	0.25	1	0.03	0.31	0.56	0.0149
42	<i>Galactia bahamensis</i>	7	0.21	1.75	6	0.18	1.83	3.58	0.0707
43	<i>Galactia rudolphioides</i>	1	0.03	0.25	1	0.03	0.31	0.56	0.0149
44	<i>Gochnatia paucifloscula</i>	3	0.09	0.75	2	0.06	0.61	1.36	0.0366



45	Guaiacum officinale	2	0.06	0.5	2	0.06	0.61	1.11	0.0264
46	Guaiacum sanctum	9	0.27	2.24	7	0.21	2.14	4.39	0.0852
47	Guapira discolor	5	0.15	1.25	3	0.09	0.92	2.16	0.0547
48	Guapira obtusata	3	0.09	0.75	3	0.09	0.92	1.67	0.0366
49	Guettarda elliptica	1	0.03	0.25	1	0.03	0.31	0.56	0.0149
50	Guettarda scabra	1	0.03	0.25	1	0.03	0.31	0.56	0.0149
51	Gundlachia corymbosa	3	0.09	0.75	2	0.06	0.61	1.36	0.0366
52	Gymnanthes lucida	13	0.39	3.24	11	0.33	3.36	6.61	0.1112
53	Helicteres semitriloba	4	0.12	1	4	0.12	1.22	2.22	0.046
54	Herissantia crispa	3	0.09	0.75	1	0.03	0.31	1.05	0.0366
55	Heterosavia bahamensis	2	0.06	0.5	2	0.06	0.61	1.11	0.0264
56	Hippomane mancinella	3	0.09	0.75	3	0.09	0.92	1.67	0.0366
57	Jacquemontia havanensis	5	0.15	1.25	4	0.12	1.22	2.47	0.0547
58	Jacquinia keyensis	6	0.18	1.5	5	0.15	1.53	3.03	0.0629
59	Krugiodendron ferreum	1	0.03	0.25	1	0.03	0.31	0.56	0.0149
60	Lantana bahamensis	3	0.09	0.75	3	0.09	0.92	1.67	0.0366
61	Lantana involucrata	6	0.18	1.5	4	0.12	1.22	2.72	0.0629
62	Lepidaploa arbuscula	1	0.03	0.25	1	0.03	0.31	0.56	0.0149
63	Leucaena leucocephala	2	0.06	0.5	1	0.03	0.31	0.8	0.0264
64	Lysiloma latisiliquum	1	0.03	0.25	1	0.03	0.31	0.56	0.0149
65	Manilkara jaimiqui emarginata	3	0.09	0.75	3	0.09	0.92	1.67	0.0366
66	Melochia pyramidata	3	0.09	0.75	2	0.06	0.61	1.36	0.0366

67	<i>Melochia tomentosa</i>	4	0.12	1	3	0.09	0.92	1.91	0.046
68	<i>Metopium toxiferum</i>	1	0.03	0.25	1	0.03	0.31	0.56	0.0149
69	<i>Mimosa bahamensis</i>	6	0.18	1.5	5	0.15	1.53	3.03	0.0629
70	<i>Myrcianthes fragrans</i>	2	0.06	0.5	2	0.06	0.61	1.11	0.0264
71	<i>Oplonia spinosa</i>	10	0.3	2.49	6	0.18	1.83	4.33	0.0921
72	<i>Opuntia bahamana</i>	2	0.06	0.5	2	0.06	0.61	1.11	0.0264
73	<i>Opuntia dillenii</i>	1	0.03	0.25	1	0.03	0.31	0.56	0.0149
74	<i>Opuntia lucayana</i>	2	0.06	0.5	2	0.06	0.61	1.11	0.0264
75	<i>Pedilanthus bahamensis</i>	6	0.18	1.5	3	0.09	0.92	2.41	0.0629
76	<i>Phyllanthus amarus</i>	4	0.12	1	4	0.12	1.22	2.22	0.046
77	<i>Phyllanthus epiphyllanthus</i>	7	0.21	1.75	6	0.18	1.83	3.58	0.0707
78	<i>Pilosocereus royenii</i>	7	0.21	1.75	7	0.21	2.14	3.89	0.0707
79	<i>Pithecellobium keyense</i>	5	0.15	1.25	4	0.12	1.22	2.47	0.0547
80	<i>Pithecellobium unguis-cati</i>	1	0.03	0.25	1	0.03	0.31	0.56	0.0149
81	<i>Plumeria obtusa</i>	14	0.42	3.49	12	0.36	3.67	7.16	0.1171
82	<i>Quadrella cynophallophora</i>	3	0.09	0.75	3	0.09	0.92	1.67	0.0366
83	<i>Randia aculeata</i>	12	0.36	2.99	9	0.27	2.75	5.74	0.105
84	<i>Reynosa septentrionalis</i>	7	0.21	1.75	6	0.18	1.83	3.58	0.0707
85	<i>Schaefferia frutescens</i>	7	0.21	1.75	6	0.18	1.83	3.58	0.0707
86	<i>Smilax auriculata</i>	1	0.03	0.25	1	0.03	0.31	0.56	0.0149
87	<i>Sophora tomentosa</i>	2	0.06	0.5	2	0.06	0.61	1.11	0.0264
88	<i>Spiranthes polyantha</i>	2	0.06	0.5	1	0.03	0.31	0.8	0.0264
89	<i>Stenandrium carolinae</i>	9	0.27	2.24	3	0.09	0.92	3.16	0.0852
90	<i>Swietenia mahagoni</i>	4	0.12	1	3	0.09	0.92	1.91	0.046

91	<i>Thouinia discolor</i>	3	0.09	0.75	3	0.09	0.92	1.67	0.0366
92	<i>Tillandsia flexuosa</i>	8	0.24	2	5	0.15	1.53	3.52	0.0781
93	<i>Tillandsia streptophylla</i>	10	0.3	2.49	5	0.15	1.53	4.02	0.0921
94	<i>Wedelia bahamensis</i>	6	0.18	1.5	3	0.09	0.92	2.41	0.0629
95	<i>Zanthoxylum coriaceum</i>	2	0.06	0.5	2	0.06	0.61	1.11	0.0264
96	<i>Zanthoxylum flavum</i>	9	0.27	2.24	6	0.18	1.83	4.08	0.0852
97	<i>Zapoteca formosa</i>	7	0.21	1.75	4	0.12	1.22	2.97	0.0707
98	<i>Ziziphus taylorii</i>	6	0.18	1.5	5	0.15	1.53	3.03	0.0629
	Totals	401	12.2	100	327	9.91	100		<b>4.2723</b>

Appendix 12

Central and Western Palustrine Floral Species and Biodiversity

Table 45. Central and western palustrine floral species and biodiversity.

#	Species	Total	D	RD	O	F	RF	IV	pi(lnpi)
1	Avicennia germinans	1	0.07	0.65	1	0.07	1.1	1.75	0.03288
2	Bontia daphnoides	1	0.07	0.65	1	0.07	1.1	1.75	0.03288
3	Borrichia arborescens	7	0.47	4.58	5	0.33	5.49	10.1	0.14112
4	Borrichia frutescens	1	0.07	0.65	1	0.07	1.1	1.75	0.03288
5	Bursera simaruba	1	0.07	0.65	1	0.07	1.1	1.75	0.03288
6	Caesalpinia bahamensis	2	0.13	1.31	2	0.13	2.2	3.5	0.0567
7	Coccoloba uvifera	4	0.27	2.61	4	0.27	4.4	7.01	0.09527
8	Conocarpus erectus	12	0.8	7.84	8	0.53	8.79	16.6	0.19965
9	Conocarpus erectus var. sericeus	10	0.67	6.54	7	0.47	7.69	14.2	0.17829
10	Cuscuta umbellata	2	0.13	1.31	1	0.07	1.1	2.41	0.0567
11	Dodonaea viscosa	2	0.13	1.31	2	0.13	2.2	3.5	0.0567
12	Eleocharis geniculata	3	0.2	1.96	1	0.07	1.1	3.06	0.07709
13	Erithalis fruticosa	4	0.27	2.61	4	0.27	4.4	7.01	0.09527
14	Euphorbia articulata	1	0.07	0.65	1	0.07	1.1	1.75	0.03288
15	Euphorbia gymnonota	3	0.2	1.96	1	0.07	1.1	3.06	0.07709
16	Euphorbia inaguaensis	8	0.53	5.23	4	0.27	4.4	9.62	0.1543
17	Euphorbia vaginulata	3	0.2	1.96	1	0.07	1.1	3.06	0.07709

18	<i>Evolvulus bahamensis</i>	1	0.07	0.65	1	0.07	1.1	1.75	0.03288
19	<i>Evolvulus nummularius</i>	1	0.07	0.65	1	0.07	1.1	1.75	0.03288
20	<i>Gundlachia corymbosa</i>	8	0.53	5.23	2	0.13	2.2	7.43	0.1543
21	<i>Hippomane mancinella</i>	3	0.2	1.96	2	0.13	2.2	4.16	0.07709
22	<i>Jacquinia berteroi</i>	2	0.13	1.31	2	0.13	2.2	3.5	0.0567
23	<i>Jacquinia keyensis</i>	1	0.07	0.65	1	0.07	1.1	1.75	0.03288
24	<i>Lycium tweedianum</i>	4	0.27	2.61	4	0.27	4.4	7.01	0.09527
25	<i>Manilkara jaimiqui emarginata</i>	4	0.27	2.61	3	0.2	3.3	5.91	0.09527
26	<i>Mimosa bahamensis</i>	2	0.13	1.31	2	0.13	2.2	3.5	0.0567
27	<i>Pentalinon luteum</i>	2	0.13	1.31	2	0.13	2.2	3.5	0.0567
28	<i>Phyllanthus epiphyllanthus</i>	1	0.07	0.65	1	0.07	1.1	1.75	0.03288
29	<i>Portulaca rubricaulis</i>	2	0.13	1.31	1	0.07	1.1	2.41	0.0567
30	<i>Rachicallis americana</i>	8	0.53	5.23	4	0.27	4.4	9.62	0.1543
31	<i>Salicornia bigelovii</i>	2	0.13	1.31	1	0.07	1.1	2.41	0.0567
32	<i>Salicornia depressa</i>	10	0.67	6.54	1	0.07	1.1	7.63	0.17829
33	<i>Sesuvium portulacastrum</i>	7	0.47	4.58	3	0.2	3.3	7.87	0.14112
34	<i>Sophora tomentosa</i>	4	0.27	2.61	3	0.2	3.3	5.91	0.09527
35	<i>Sporobolus virginicus</i>	14	0.93	9.15	6	0.4	6.59	15.7	0.21882
36	<i>Suaeda conferta</i>	2	0.13	1.31	1	0.07	1.1	2.41	0.0567
37	<i>Swietenia mahagoni</i>	2	0.13	1.31	2	0.13	2.2	3.5	0.0567
38	<i>Tillandsia flexuosa</i>	3	0.2	1.96	1	0.07	1.1	3.06	0.07709
39	<i>Tillandsia streptophylla</i>	3	0.2	1.96	1	0.07	1.1	3.06	0.07709
40	<i>Turnera diffusa</i>	2	0.13	1.31	1	0.07	1.1	2.41	0.0567
	Totals	153	10.2	100	91	6.07	100	<b>H =</b>	<b>3.3787</b>

Appendix 13

Western Estuarine Floral Species and Biodiversity

Table 46. Western estuarine floral species and biodiversity.

#	Species	Total	D	RD	O	F	RF	IV	pi(lnpi)
1	<i>Batis maritima</i>	3	1	13	1	0.33	8.33	21.4	0.2657
2	<i>Borrichia arborescens</i>	4	1.33	17.4	2	0.67	16.7	34.1	0.3042
3	<i>Conocarpus erectus</i>	3	1	13	2	0.67	16.7	29.7	0.2657
4	<i>Euphorbia inaguaensis</i>	1	0.33	4.35	1	0.33	8.33	12.7	0.1363
5	<i>Rhizophora mangle</i>	1	0.33	4.35	1	0.33	8.33	12.7	0.1363
6	<i>Salicornia depressa</i>	5	1.67	21.7	2	0.67	16.7	38.4	0.3318
7	<i>Sesuvium portulacastrum</i>	1	0.33	4.35	1	0.33	8.33	12.7	0.1363
8	<i>Sporobolus virginicus</i>	5	1.67	21.7	2	0.67	16.7	38.4	0.3318
	Totals	23	7.67	100	12	4	100	<b>H =</b>	<b>1.908</b>

Appendix 14

Marine Species

Table 47. Marine species.

#	Species	Common Name	Comments
	<i>Invertebrates</i>		
1	<i>Acropora cervicornis</i>	Staghorn Coral	
2	<i>Acropora palmata</i>	Elkhorn Coral	
3	<i>Agaricia agaricites</i>	Lettuce Coral	
4	<i>Agaricia fragilis</i>	Fragile Saucer Coral	
5	<i>Agaricia humilis</i>	Low Relief Lettuce Coral	
6	<i>Agaricia lamarcki</i>	Whitestar Sheet Coral	
7	<i>Agaricia tenuifolia</i>	Thin Leaf Lettuce Coral	
8	<i>Anthosigmella varians</i>	Brown Variable Sponge	
9	<i>Antillogorgia spp.</i>	Sea Plume	
10	<i>Briareum asbestinum</i>	Corky Sea Finger	
11	<i>Cassiopea spp.</i>	Upside-down Jellyfish	
12	<i>Cliona spp.</i>	Encrusting Sponge	
13	<i>Colpophyllia natans</i>	Boulder Brain Coral	
14	<i>Dendrogyra cylindrus</i>	Pillar Coral	
15	<i>Dichocoenia stokesi</i>	Elliptical Star Coral	
16	<i>Diploria labyrinthiformis</i>	Grooved Brain Coral	
17	<i>Ecteinascidia turbinata</i>	Mangrove Tunicate	
18	<i>Erythropodium caribaeorum</i>	Encrusting Gorgonian	
19	<i>Eunicea spp.</i>	Sea Rod	
20	<i>Eusmilia fastigiata</i>	Smooth Flower Coral	
21	<i>Favia fragum</i>	Golfball Coral	
22	<i>Gorgonia flabellum</i>	Venus Sea Fan	
23	<i>Gorgonia ventalina</i>	Common Sea Fan	
24	<i>Isophyllia sinuosa</i>	Sinuuous Cactus Coral	
25	<i>Madracis auretenra</i>	Yellow Pencil Coral	
26	<i>Madracis decactis</i>	Ten-Ray Star Coral	
27	<i>Madracis formosa</i>	Eight-Ray Finger Coral	
28	<i>Manicina areolata</i>	Rose Coral	
29	<i>Meandrina danae</i>	Butterprint Rose Coral	
30	<i>Meandrina meandrites</i>	Maze Coral	

31	<i>Millepora alcicornis</i>	Branching Fire Coral	
32	<i>Millepora complanata</i>	Blade Fire Coral	
33	<i>Montastraea cavernosa</i>	Great Star Coral	
34	<i>Muricea laxa</i>	Delicate Spiny Sea Rod	
35	<i>Mussa angulosa</i>	Spiny Flower Coral	
36	<i>Mycetophyllia ferox</i>	Rough Cactus Coral	
37	<i>Mycetophyllia lamarckiana</i>	Ridged Cactus Coral	
38	<i>Mycetophyllia reesi</i>	Ridgeless Cactus Coral	
39	<i>Oculina diffusa</i>	Diffuse Ivory Bush Coral	
40	<i>Orbicella</i> spp.	Boulder Star Coral (complex)	
41	<i>Plexaurella</i> spp.	Bent Sea Rod	
42	<i>Porites astreoides</i>	Mustard Hill Coral	
43	<i>Porites colonensis</i>	Honeycomb Plate Coral	
44	<i>Porites divaricata</i>	Thin Finger Coral	
45	<i>Porites furcata</i>	Branching Finger Coral	
46	<i>Porites porites</i>	Clubtip Finger Coral	
47	<i>Pseudodiploria clivosa</i>	Knobby Brain Coral	
48	<i>Pseudodiploria strigosa</i>	Symmetrical Brain Coral	
49	<i>Pseudoplexaura</i> spp.	Porous Sea Rod	
50	<i>Pterogorgia anceps</i>	Angular Sea Whip	
51	<i>Scolymia wellsii</i>	Solitary Disk Coral	
52	<i>Siderastrea radians</i>	Lesser Starlet Coral	
53	<i>Siderastrea siderea</i>	Massive Starlet Coral	
54	<i>Solenastrea bournoni</i>	Smooth Star Coral	
55	<i>Stephanocoenia intersepta</i>	Blushing Star Coral	
56	<i>Stylaster roseus</i>	Rose Lace Coral	
57	<i>Tubastraea coccinea</i>	Orange Cup Coral	
	<b><i>Fish</i></b>		
1	<i>Abudefduf saxatilis</i>	Sergeant Major	
2	<i>Acanthurus coeruleus</i>	Blue Tang	
3	<i>Acanthurus tractus</i>	Ocean Surgeonfish	
4	<i>Albula vulpes</i>	Bonfish	
5	<i>Aulostomus maculatus</i>	Atlantic Trumpetfish	
6	<i>Balistes vetula</i>	Queen Triggerfish	
7	<i>Caranx latus</i>	Horse-eye Jack	
8	<i>Caranx ruber</i>	Bar Jack	
9	<i>Carcharhinus perezi</i>	Reef Shark	
10	<i>Cephalopholis cruentata</i>	Graysby	
11	<i>Cephalopholis fulva</i>	Coney	
12	<i>Chaetodipterus faber</i>	Atlantic Spadefish	



13	<i>Chaetodon capistratus</i>	Foureye Butterflyfish	
14	<i>Chromis cyanea</i>	Blue Chromis	
15	<i>Diodon hystrix</i>	Porcupine Fish	
16	<i>Epinephelus adscensionis</i>	Rock Hind	
17	<i>Epinephelus guttatus</i>	Red Hind	
18	<i>Epinephelus striatus</i>	Nassau Grouper	Spawning
19	<i>Gerres cinereus</i>	Yellowfin Mojarra	
20	<i>Ginglymostoma cirratum</i>	Nurse Shark	Mating
21	<i>Haemulon sciurus</i>	Bluestriped Grunt	Spawning
22	<i>Halichoeres bivittatus</i>	Slippery Dick	
23	<i>Halichoeres garnoti</i>	Yellowhead Wrasse	
24	<i>Holacanthus bermudensis</i>	Blue Angelfish	
25	<i>Holacanthus ciliaris</i>	Queen Angelfish	
26	<i>Holocentrus adscensionis</i>	Squirrelfish	
27	<i>Holocentrus rufus</i>	Longspine Squirrelfish	
28	<i>Kyphosus bigibbus</i>	Gray Chub	
29	<i>Lachnolaimus maximus</i>	Hogfish	
30	<i>Lutjanus analis</i>	Mutton Snapper	Spawning
31	<i>Lutjanus apodus</i>	Schoolmaster	Spawning
32	<i>Lutjanus cyanopterus</i>	Cubera Snapper	
33	<i>Lutjanus griseus</i>	Gray Snapper	
34	<i>Malacanthus plumieri</i>	Sand Tilefish	
35	<i>Melichthys niger</i>	Black Triggerfish	
36	<i>Microspathodon chrysurus</i>	Yellowtail Damselfish	
37	<i>Mulloidichthys martinicus</i>	Yellow Goatfish	
38	<i>Mycteroperca tigris</i>	Tiger Grouper	
39	<i>Negaprion brevirostris</i>	Lemon Shark	Mating
40	<i>Ocyurus chrysurus</i>	Yellowtail Snapper	Spawning
41	<i>Pomacanthus arcuatus</i>	Gray Angelfish	
42	<i>Pomacanthus paru</i>	French Angelfish	
43	<i>Pterois volitans</i>	Lionfish	Invasive Alien
44	<i>Scarus guacamaia</i>	Rainbow Parrotfish	
45	<i>Scarus vetula</i>	Queen Parrotfish	
46	<i>Sparisoma viride</i>	Stoplight Parrotfish	
47	<i>Sphyræna barracuda</i>	Great Barracuda	
48	<i>Stegastes diencaeus</i>	Longfin Damselfish	
49	<i>Stegastes leucostictus</i>	Beaugregory	
50	<i>Stegastes partitus</i>	Bicolor Damselfish	
51	<i>Stegastes planifrons</i>	Threespot Damselfish	
52	<i>Thalassoma bifasciatum</i>	Bluehead Wrasse	
53	<i>Trachinotus falcatus</i>	Permit	

	<b><i>Reptiles</i></b>		
1	<i>Caretta caretta</i>	Loggerhead Turtle	Possibly Nesting
2	<i>Chelonia mydas</i>	Green Turtle	Nesting
3	<i>Eretmochelys imbricata</i>	Hawksbill Turtle	Nesting
	<b><i>Crustaceans</i></b>		
1	<i>Panulirus argus</i>	Spiny Lobster	
2	<i>Panulirus guttatus</i>	Spotted Spiny Lobster	
	<b><i>Mollusks</i></b>		
1	<i>Cyphoma gibbosum</i>	Flamingo Tongue	
2	<i>Pinna carnea</i>	Amber Penshell	
3	<i>Strombus gigas</i>	Queen Conch	
	<b><i>Flora</i></b>		
1	<i>Acetabularia calyculus</i>	Umbrella Algae	
2	<i>Acetabularia crenulata</i>	Mermaid's Wine Glass	
3	<i>Amphiroa rigida</i>	Branching Coralline Algae	
4	<i>Batophora oerstedii</i>	Common Green Algae	
5	<i>Dasycladus vermicularis</i>	False Batophora	
6	<i>Dictyota</i> spp.	Y-branched Algae	
7	<i>Halimeda opuntia</i>	Watercress Algae	
8	<i>Halodule beaudettei</i>	Shoal Grass	
9	<i>Laurencia intricata</i>	Laurencia	
10	<i>Lobophora variegata</i>	Fan-leaf Algae	
11	<i>Ochtodes secundiramea</i>	Bushy Red Algae	
12	<i>Padina sanctae-crucis</i>	White Scroll Algae	
13	<i>Penicillus dumetosus</i>	Bristle Ball Brush	
14	<i>Porolithon pachydermum</i>	Reef Cement	
15	<i>Sargassum fluitans</i>	Sargassum	
16	<i>Sargassum natans</i>	Sargassum Weed	
17	<i>Syringodium filiforme</i>	Manatee Grass	
18	<i>Thalassia testudinum</i>	Turtle Grass	
19	<i>Turbinaria</i> spp.	Turbinweed	

## Appendix 15

## Marine Species Distributions and Biodiversity

Table 48. Marine species distributions and biodiversity.

#	Species	Total	D	RD	O	F	RF	IV	pi(lnpi)*
1	Acropora cervicornis	67	0.11	1.91	18	0.03	1.04	2.95	0.07565
2	Acropora palmata	168.3	0.26	4.8	23	0.04	1.33	6.13	0.14577
3	Agaricia agaricites	50.1	0.08	1.43	55	0.09	3.18	4.6	0.06072
4	Agaricia fragilis	7.25	0.01	0.21	10	0.02	0.58	0.78	0.01279
5	Agaricia humilis	26.6	0.04	0.76	60	0.09	3.46	4.22	0.03704
6	Agaricia lamarcki	3	0	0.09	4	0.01	0.23	0.32	0.00605
7	Agaricia tenuifolia	88.05	0.14	2.51	66	0.1	3.81	6.32	0.09255
8	Antillogorgia spp.	76.25	0.12	2.18	45	0.07	2.6	4.77	0.08328
9	Briareum asbestinum	50.1	0.08	1.43	74	0.12	4.27	5.7	0.06072
10	Colpophyllia natans	53.75	0.08	1.53	27	0.04	1.56	3.09	0.06407
11	Dendrogyra cylindrus	60	0.09	1.71	24	0.04	1.39	3.1	0.06963
12	Dichocoenia stokesi	2.75	0	0.08	3	0	0.17	0.25	0.00561
13	Diploria labyrinthiformis	150.8	0.24	4.3	69	0.11	3.98	8.29	0.13533
14	Erythropodium caribaeorum	3.75	0.01	0.11	3	0	0.17	0.28	0.00732
15	Eunicea spp.	2	0	0.06	3	0	0.17	0.23	0.00426
16	Eusmilia fastigiata	13.75	0.02	0.39	21	0.03	1.21	1.6	0.02174
17	Favia fragum	1.75	0	0.05	5	0.01	0.29	0.34	0.0038
18	Gorgonia flabellum	2.5	0	0.07	3	0	0.17	0.24	0.00517

19	<i>Gorgonia ventalina</i>	3.75	0.01	0.11	3	0	0.17	0.28	0.00732
20	<i>Isophyllia sinuosa</i>	4.75	0.01	0.14	8	0.01	0.46	0.6	0.00895
21	<i>Madracis auretenra</i>	77	0.12	2.2	72	0.11	4.16	6.35	0.08388
22	<i>Madracis decactis</i>	17.5	0.03	0.5	26	0.04	1.5	2	0.02646
23	<i>Madracis formosa</i>	0.5	0	0.01	1	0	0.06	0.07	0.00126
24	<i>Manicina areolata</i>	21.45	0.03	0.61	24	0.04	1.39	2	0.03119
25	<i>Meandrina danae</i>	6.6	0.01	0.19	5	0.01	0.29	0.48	0.01182
26	<i>Meandrina meandrites</i>	3	0	0.09	7	0.01	0.4	0.49	0.00605
27	<i>Millepora alcicornis</i>	39.1	0.06	1.12	102	0.16	5.89	7	0.05016
28	<i>Millepora complanata</i>	69	0.11	1.97	43	0.07	2.48	4.45	0.07733
29	<i>Montastraea cavernosa</i>	82.25	0.13	2.35	27	0.04	1.56	3.91	0.08805
30	<i>Muricea laxa</i>	20.5	0.03	0.58	2	0	0.12	0.7	0.03007
31	<i>Mussa angulosa</i>	0.5	0	0.01	1	0	0.06	0.07	0.00126
32	<i>Mycetophyllia ferox</i>	0.5	0	0.01	1	0	0.06	0.07	0.00126
33	<i>Mycetophyllia lamarckiana</i>	14	0.02	0.4	10	0.02	0.58	0.98	0.02206
34	<i>Mycetophyllia reesi</i>	3.75	0.01	0.11	4	0.01	0.23	0.34	0.00732
35	<i>Oculina diffusa</i>	10	0.02	0.29	3	0	0.17	0.46	0.01672
36	<i>Orbicella spp.</i>	1445	2.27	41.2	383	0.6	22.1	63.3	0.36532
37	<i>Plexaurella spp.</i>	57	0.09	1.63	45	0.07	2.6	4.22	0.06699
38	<i>Porites astreoides</i>	445.9	0.7	12.7	252	0.4	14.5	27.3	0.26231
39	<i>Porites colonensis</i>	0.25	0	0.01	1	0	0.06	0.06	0.00068
40	<i>Porites divaricata</i>	1	0	0.03	1	0	0.06	0.09	0.00233
41	<i>Porites furcata</i>	92.5	0.15	2.64	45	0.07	2.6	5.24	0.09593
42	<i>Porites porites</i>	162.5	0.26	4.64	77	0.12	4.45	9.08	0.1424
43	<i>Pseudodiploria clivosa</i>	0.75	0	0.02	1	0	0.06	0.08	0.00181
44	<i>Pseudodiploria strigosa</i>	29.9	0.05	0.85	18	0.03	1.04	1.89	0.04064

45	Pseudoplexaura spp.	12.75	0.02	0.36	12	0.02	0.69	1.06	0.02043
46	Pterogorgia anceps	0.25	0	0.01	1	0	0.06	0.06	0.00068
47	Scolymia wellsi	0.25	0	0.01	1	0	0.06	0.06	0.00068
48	Siderastrea radians	4.25	0.01	0.12	9	0.01	0.52	0.64	0.00814
49	Siderastrea siderea	39.25	0.06	1.12	22	0.03	1.27	2.39	0.0503
50	Solenastrea bournoni	3	0	0.09	2	0	0.12	0.2	0.00605
51	Stephanocoenia intersepta	1.75	0	0.05	2	0	0.12	0.17	0.0038
52	Stylaster roseus	7	0.01	0.2	7	0.01	0.4	0.6	0.01241
53	Tubastraea coccinea	0.25	0	0.01	1	0	0.06	0.06	0.00068
	Total	3505	5.52	100		2.73	100	<b>H =</b>	<b>2.44423</b>

\* D = Dominance, RD = Relative Dominance, O = Occurrence, F = Frequency, RF = Relative Frequency, IV = Importance Value, H = Shannon Weaver Index Value

## References

- Adey, W. H. (1978). Algal ridges of the Caribbean sea and West Indies\*. *Phycologia*, 17(4), 361-367.
- Agard, J., Cropper, A., Aquino, P., Attzs, M., Arias, F., Beltran, J., . . . Corredor, J. (2007). Caribbean Sea ecosystem assessment (CARSEA). *Caribbean Mar Stud*, 8, 1-85.
- Aide, T. M., Clark, M. L., Grau, H. R., López-Carr, D., Levy, M. A., Redo, D., . . . Muñiz, M. (2013). Deforestation and Reforestation of Latin America and the Caribbean (2001–2010). *Biotropica*, 45(2), 262-271. doi:10.1111/j.1744-7429.2012.00908.x
- Albuquerque, K., McElroy, J., & McElroy, L. (1992). Caribbean small-island tourism styles and sustainable strategies. *An International Journal for Decision Makers, Scientists and Environmental Auditors*, 16(5), 619-632. doi:10.1007/bf02589017
- Allee, R. J., Dethier, M., Brown, D., Deegan, L., Ford, R. G., Hourigan, T. F., . Twilley, R. (2000). Marine and estuarine ecosystem and habitat classification.
- Almeida, P., Altobelli, A., D'Aiotti, L., Feoli, E., Ganis, P., Giordano, F., . . . Simonetti, C. (2014). The role of vegetation analysis by remote sensing and GIS technology for planning sustainable development: A case study for the Santos estuary drainage basin (Brazil). *Plant Biosystems*, 148(3), 540-546. doi:10.1080/11263504.2014.900130
- eTN (2014). Turks and Caicos Cruise Tourist Numbers Triple. *eTN Global Travel Industry News*. Retrieved from eTN Global Travel Industry News website: <http://www.eturbonews.com/50076/turks-and-caicos-cruise-tourist-numbers-triple>  
Retrieved from <http://www.eturbonews.com/50076/turks-and-caicos-cruise-tourist-numbers-triple>
- Austin, D. E. (2006). Coastal Exploitation, Land Loss, and Hurricanes: A Recipe for Disaster. *American Anthropologist*, 108(4), 671-691. Retrieved from <http://www.jstor.org.ezp-prod1.hul.harvard.edu/stable/4496511>
- Austin, S. (2016). Caribbean Islands: Bahamas. *Tropical and Subtropical Broadleaf Forests*. Retrieved from <http://www.worldwildlife.org/ecoregions/nt0203>
- Barrios, S., & Manco, B. N. (2015). Spermacoce capillaris. *The IUCN Red List of Threatened Species*, 2015.2(2015.2). Retrieved from IUCN Red List website:

<http://www.iucnredlist.org/details/classify/56500592/0> Retrieved from  
<http://www.iucnredlist.org/details/classify/56500592/0>

- Beukering, P. V., Brander, L., Tomkins, E., & McKenzie, E. (2007). *Valuing the Environment in Small Islands: An Environmental Economics Toolkit*. Retrieved from United Kingdom: <http://jncc.defra.gov.uk/page-4065#download>
- Booy, T. (1912). Lucayan Remains on the Caicos Islands. *American Anthropologist*, 14(1), 81-105. doi:10.1525/aa.1912.14.1.02a00050
- Boulton, A. J. (2005). Chances and challenges in the conservation of groundwaters and their dependent ecosystems. *Aquatic Conservation: Marine and Freshwater Ecosystems*, 15(4), 319-323. doi:10.1002/aqc.712
- Brotons, L., Thuiller, W., Araújo, M. B., & Hirzel, A. H. (2004). Presence-absence versus presence-only modelling methods for predicting bird habitat suitability. *Ecography*, 27(4), 437-448. doi:10.1111/j.0906-7590.2004.03764.x
- Brough, G., & Sartori, A. (2015). *National Tourism Policy and Strategic Implementation Plan for the Turks and Caicos Islands*. Retrieved from Turks and Caicos Islands:
- Brown, E., Dudley, N., Lindhe, A., Muhtaman, D., Stewart, C., & Synnott, T. (2013).
- Buden, D. W. (1986). Distribution of mammals of the Bahamas. *Florida Field Naturalist*, 14(3), 53-63.
- Cameron, C. M., & Gatewood, J. B. (2008). Beyond sun, sand and sea: The emergent tourism programme in the Turks and Caicos Islands. *Journal of Heritage Tourism*, 3(1), 55-73.
- Cangialosi, K. (2011). *Assessment of Coral Health and Population, Providenciales, Turks and Caicos Islands*.
- Carleton, C., & Lawrence, K. (2005). *Economic Valuation of Environmental Resource Services in the Turks and Caicos Islands*.
- Castalia. (2011). *Development of an Energy Conservation Policy and Implementation Strategy for the Turks and Caicos Islands*.
- Churchyard, T., Eaton, M., Hall, J., Millett, J., Farr, A., Cuthbert, R., & Stringer, C. (2014). *The UK's wildlife overseas: a stocktake of nature in our Overseas Territories*. Retrieved from Sandy, U.K.: [http://www.rspb.org.uk/Images/ukots-stocktake\\_tcm9-369597.pdf](http://www.rspb.org.uk/Images/ukots-stocktake_tcm9-369597.pdf)
- Cigna, A. A. (1993). Environmental management of tourist caves. *Environmental Geology*, 21(3), 173-180.

- Correll, D., & Correll, H. (1982). *The Flora of the Bahama Archipelago Including the Turks and Caicos Islands*. Vaduz: A.R.G. Gantner.
- Cowardin, L. M., Carter, V., Golet, F. C., & LaRoe, E. T. (1979). *Classification of wetlands and deepwater habitats of the United States*: Fish and Wildlife Service, US Department of the Interior Washington, DC.
- De Groot, R. S., Alkemade, R., Braat, L., Hein, L., & Willemen, L. (2010). Challenges in integrating the concept of ecosystem services and values in landscape planning, management and decision making. *Ecological Complexity*, 7(3), 260-272.
- DEMA, 2015. *Proposed Amendments to the National Parks Ordinance*.
- Doran, E. (1958). *The Caicos Conch Trade*. (PhD), University of California at Berkeley, Berkeley, California.
- Doran Jr, E. (1955). Landforms of the Southeast Bahamas.
- Ellison, A. M., & Farnsworth, E. J. (1996). Anthropogenic Disturbance of Caribbean Mangrove Ecosystems: Past Impacts, Present Trends, and Future Predictions. *Biotropica*, 28(4), 549-565. doi:10.2307/2389096
- Fankhauser, S. (1994). The Social Costs of Greenhouse Gas Emissions: An Expected Value Approach. *The Energy Journal*, 15(2), 157-184. doi:10.2307/41322881
- FAO. (2005). *Turks and Caicos Country Profile (Draft)*.
- Fisher, B., Turner, R. K., & Morling, P. (2009). Defining and classifying ecosystem services for decision making. *Ecological Economics*, 68(3), 643-653.
- Fisheries Protection Ordinance, 10.08 Stat. 79 (Turks and Caicos Islands Government 1997).
- Franklin, J., Ripplinger, J., Freid, E. H., Marcano-Vega, H., & Steadman, D. W. (2015). Regional variation in Caribbean dry forest tree species composition. *Plant Ecology*, 1-14.
- Gable, F. J. (1997). Climate Change Impacts on Caribbean Coastal Areas and Tourism. *Journal of Coastal Research*, 49-69. Retrieved from <http://www.jstor.org.ezp-prod1.hul.harvard.edu/stable/25736087>
- Ghina, F. (2003). Sustainable development in small island developing states. *Environment, Development and Sustainability*, 5(1-2), 139-165.



- Global Conference on the Sustainable Development of Small Island Developing, S. (1994). *Report of the Global Conference on the Sustainable Development of Small Island Developing States : Bridgetown, Barbados, 26 April-6 May 1994*. New York: United Nations.
- Google. (2015). The Turks and Caicos Islands. In T. a. C. Islands (Ed.), *Google Earth* (Vol. Electronic, pp. Image of the Turks and Caicos Islands, featuring East Caicos). Google Earth Web Application: Google.
- Goreau, T., Fisher, T., Perez, F., Lockhart, K., Hibbert, M., & Lewin, A. (2007). Turks and Caicos Islands 2006 coral reef assessment: Large-scale environmental and ecological interactions and their management implications. *International Journal of Tropical Biology and Conservation*, 56.
- Grossman, D. H., & Conservancy, N. (1998). *International classification of ecological communities: terrestrial vegetation of the United States* (Vol. 1): Nature Conservancy.
- Gu, W., & Swihart, R. K. (2004). Absent or undetected? Effects of non-detection of species occurrence on wildlife–habitat models. *Biological Conservation*, 116(2), 195-203. doi:http://dx.doi.org/10.1016/S0006-3207(03)00190-3
- Haines-Young, R., & Potschin, M. (2010). *Proposal for a Common International Classification of Ecosystem Goods and Services (CICES) for Intergrated Environmental and Economic Accounting*.
- Haines-Young, R., & Potschin, M. (2011). *Common International Classification of Ecosystem Services (CICES) 2011 Update*.
- Hamilton, T. (2015, February 26, 2015). [Personal Communication with Local Fisherman Timothy Hamilton].
- Harris, P. (1994). AAPG Methods in Exploration No. 11, Part 2: Satellite Images and Description of Study Areas-Caicos, British West Indies.
- Henderson, A. C., McClellan, K., & Calosso, M. (2010). Preliminary assessment of a possible lemon shark nursery in the Turks & Caicos Islands, British West Indies. *Caribbean Journal of Science*, 46(1), 29-38.
- Hertler, H. (2015, 16th August 2015). [Personal Communication Regarding Eastern Marine Habitats off East Caicos].
- Hill, J., & Wilkinson, C. (2004). Methods for ecological monitoring of coral reefs. *Australian Institute of Marine Science, Townsville*, 117.

- Hilton, G. M., Cleeves, T., Murray, T., Hughes, B., & Williams, E. G. (2000a). Wetland birds in Turks and Caicos Islands I: a search for West Indian whistling-ducks *Dendrocygna arborea*. *Wildfowl*, *51*(51), 117-126.
- Hilton, G. M., Cleeves, T., Murray, T., Hughes, B., & Williams, E. G. (2000b). Wetland birds in Turks and Caicos Islands II: wetland bird communities. *Wildfowl*, *51*(51), 127-138.
- Holder, J. S. (1988). Pattern and impact of tourism on the environment of the Caribbean. *Tourism Management*, *9*(2), 119-127. doi:[http://dx.doi.org/10.1016/0261-5177\(88\)90021-0](http://dx.doi.org/10.1016/0261-5177(88)90021-0)
- Hutson, A. M., McCarthy, T. J., & Hart, J. A. (2005). *Project on completion of the initial implementation stage of the Plan for Biodiversity Management and Sustainable Development around the Turks and Caicos Ramsar Site*. Unpublished Report. Darwin Initiative. Turks and Caicos Islands.
- IUCN. (2015). IUCN Standard for the Identification of Key Biodiversity Areas (Draft, Version 1.0). In I. S. S. Commission & I. W. C. o. P. Areas (Eds.), (pp. 26). Gland, Switzerland: IUCN.
- IUCN. (2016). The International Union for the Conservation of Nature Website. *IUCN*. Retrieved from [www.iucn.org](http://www.iucn.org)
- Janzen, D. H. (1988). Tropical dry forests. *The Most Endangered Major Tropical Ecosystem*, Pp en: *EO Wilson, Biodiversity*.
- Jennings, S., & Polunin, N. V. (1996). Impacts of fishing on tropical reef ecosystems. *Ambio*, 44-49.
- Joerin, F., Thériault, M., & Musy, A. (2001). Using GIS and outranking multicriteria analysis for land-use suitability assessment. *International Journal of Geographical Information Science*, *15*(2), 153-174. doi:10.1080/13658810051030487
- Johnson, D. (2002). Environmentally sustainable cruise tourism: a reality check. *Marine Policy*, *26*(4), 261-270. doi:[http://dx.doi.org/10.1016/S0308-597X\(02\)00008-8](http://dx.doi.org/10.1016/S0308-597X(02)00008-8)
- Kaffashi, S., & Yavari, M. (2011). Land-use planning of Minoo Island, Iran, towards sustainable land-use management. *International Journal of Sustainable Development & World Ecology*, *18*(4), 304-315. doi:10.1080/13504509.2011.556816
- Keith, D. A., Rodríguez, J. P., Rodríguez-Clark, K. M., Nicholson, E., Aapala, K., Alonso, A., . . . Barrow, E. G. (2013). Scientific foundations for an IUCN Red List of Ecosystems. *PLOS one*, *8*(5), e62111.

- Kennedy, Emma V., Perry, Chris T., Halloran, Paul R., Iglesias-Prieto, R., Schönberg, Christine H. L., Wisshak, M., . . . Mumby, Peter J. (2013). Avoiding Coral Reef Functional Collapse Requires Local and Global Action. *Current Biology*, 23(10), 912-918. doi:http://dx.doi.org/10.1016/j.cub.2013.04.020
- Koenemann, S., Iliffe, T. M., & van der Ham, J. L. (2007). Micropacteridae, a new family of Remipedia (Crustacea) from the Turks and Caicos Islands. *Organisms Diversity & Evolution*, 7(1), 52.e51-52.e14. doi:http://dx.doi.org/10.1016/j.ode.2006.07.002
- Koenemann, S., Iliffe, T. M., & Yager, J. (2004). Kaloketos pilosus, a new genus and species of Remipedia (Crustacea) from the Turks and Caicos Islands. *Zootaxa*, 618, 1-12.
- Kornicker, L. S., Iliffe, T. M., & Harrison-Nelson, E. (2008). Ontogeny of *Deeveya spiralis* Kornicker & Iliffe, 1985, collected in anchialine caves in the Caicos Islands (Crustacea, Ostracoda, Halocyprida, Deeveyidae). *Proceedings of the Biological Society of Washington*, 121(3), 331-353.
- Kosmus, M., Renner, I., & Ullrich, S. (2012). *Integrating Ecosystem Services into Development Planning*.
- Layke, C., Mapendembe, A., Brown, C., Walpole, M., & Winn, J. (2012). Indicators from the global and sub-global Millennium Ecosystem Assessments: An analysis and next steps. *Ecological Indicators*, 17, 77-87. doi:http://dx.doi.org/10.1016/j.ecolind.2011.04.025
- Lomelí, D. Z., Vazquez, T. S., Galavíz, J. R., Yáñez-Arancibia, A., & Arriaga, E. R. (1999). Terms of reference towards an integrated management policy in the coastal zone of the Gulf of Mexico and the Caribbean. *Ocean & Coastal Management*, 42(2), 345-368.
- MacKenzie, D. I., & Vojta. (2005). WHAT ARE THE ISSUES WITH PRESENCE–ABSENCE DATA FOR WILDLIFE MANAGERS? *Journal of Wildlife Management*, 69(3), 849-860. doi:10.2193/0022-541X(2005)069[0849:WATIWP]2.0.CO;2
- Maltby, E. (2013). *Waterlogged wealth: why waste the world's wet places?* : Routledge.
- Manco, B. N. (2015, February 13, 2015). [Personal Communication with Terrestrial Ecologist Bryan Manco].
- Martin, C. (2015, October 29, 2015). [Personal Communication Regarding Pupfish and *K. marmoratus* from TCI].

- Martin, C. H., & Wainwright, P. C. (2011). Trophic novelty is linked to exceptional rates of morphological diversification in two adaptive radiations of Cyprinodon pupfish. *Evolution*, 65(8), 2197-2212.
- Martin, C. H., & Wainwright, P. C. (2013). A remarkable species flock of Cyprinodon pupfishes endemic to San Salvador Island, Bahamas. *Bulletin of the Peabody Museum of Natural History*, 54(2), 231-241.
- Mather, J. D. (1988). The influence of geology and karst development on the formation of freshwater lenses on small limestone islands. *Karst Hydrogeology and Karst Environment Protection*, 1, 423-428.
- McElroy, J. L. (2003). Tourism Development in Small Islands Across the World. *Geografiska Annaler Series B: Human Geography*, 85(4), 231-242. doi:10.1111/j.0435-3684.2003.00145.x
- McLeod, A. R., & Clerveaux, L. (2015, 23rd August 2015). [Personal Communication Regarding Eastern Marine Habitats off East Caicos].
- Medcalf, K., Bell, G., Cameron, I., & Pike, S. (2014). *Anguilla Habitat Mapping Using Earth Observation: Phase II*.
- Miles, L., Newton, A. C., DeFries, R. S., Ravilious, C., May, I., Blyth, S., . . . Gordon, J. E. (2006). A global overview of the conservation status of tropical dry forests. *Journal of Biogeography*, 33(3), 491-505.
- Millennium Ecosystem Assessment. (2005). Millennium Ecosystem Assessment Findings.
- Moberg, F., & Folke, C. (1999). Ecological goods and services of coral reef ecosystems. *Ecological Economics*, 29(2), 215-233. doi:http://dx.doi.org/10.1016/S0921-8009(99)00009-9
- Montambault, J. R. (2007). *Conservation status and potential of west indian endemic bird species in a rapidly suburbanizing landscape, Middle Caicos, Turks and Caicos Islands*. University of Florida.
- Mora, C. (2008). A clear human footprint in the coral reefs of the Caribbean. *Proceedings of the Royal Society of London B: Biological Sciences*, 275(1636), 767-773.
- Morrison, J. M., Ruzicka, R., Colella, M., Brinkhuis, V., Lunz, K., Kidney, J., . . . Porter, J. (2012). *Comparison of image-acquisition technologies used for benthic habitat monitoring*. Paper presented at the Proceedings of the 12th International Coral Reef Symposium, Cairns, Australia.

- Morton, J. F. (1977). Medicinal and other plants used by people on North Caicos (Turks and Caicos Islands, West Indies). *Quarterly Journal of Crude Drug Research*, 15(1), 1-24.
- Mumby, P. J., & Harborne, A. R. (1999). Development of a systematic classification scheme of marine habitats to facilitate regional management and mapping of Caribbean coral reefs. *Biological Conservation*, 88(2), 155-163.
- Mycoo, M. (2006). Sustainable Tourism Using Regulations, Market Mechanisms and Green Certification: A Case Study of Barbados. *Journal of Sustainable Tourism*, 14(5), 489-411. doi:10.2167/jost600.0
- Myers, N., Mittermeier, R. A., Mittermeier, C. G., da Fonseca, G. A. B., & Kent, J. (2000). Biodiversity hotspots for conservation priorities. *Nature*, 403(6772), 853-858.  
doi:[http://www.nature.com/nature/journal/v403/n6772/supinfo/403853a0\\_S1.html](http://www.nature.com/nature/journal/v403/n6772/supinfo/403853a0_S1.html)
- Norton, R. L., & Clarke, N. V. (1989). Additions to the birds of the Turks and Caicos Islands. *Florida Field Naturalist*, 17(2), 32-39.
- Nyström, M., Folke, C., & Moberg, F. (2000). Coral reef disturbance and resilience in a human-dominated environment. *Trends in Ecology & Evolution*, 15(10), 413-417.  
doi:[http://dx.doi.org/10.1016/S0169-5347\(00\)01948-0](http://dx.doi.org/10.1016/S0169-5347(00)01948-0)
- Oldfield, S., & Sheppard, C. (1997). Conservation of biodiversity and research needs in the UK Dependent Territories. *Journal of Applied Ecology*, 1111-1121.
- Pardee, M. (2014). *Evaluation of Critical Nursery Habitat for Queen Conch on the Mangrove Cay Shoal - Then (March 2008) and Now (July 2014)*.
- Pardee, M. (2015, February 2, 2015). [Personal Communication with Marine Ecologist Marsha Pardee].
- Pateman, M. P. (2013). The Bahama Archipelago *The Oxford Handbook of Caribbean Archaeology*. Oxford, England: Oxford University Press.
- Humann, P. & Deloach, N. (2013). *Reef Coral Identification* (K. Marks Ed. Third ed.). Jacksonville, Florida: New World Publications.
- Pearce, F. (2015). On an Unspoiled Caribbean Isle, Grand Plans for Big Tourist Port. *Yale Environment 360*. Retrieved from Yale Environment 360 website:  
[http://e360.yale.edu/feature/on\\_an\\_unspoiled\\_caribbean\\_isle\\_grand\\_plans\\_for\\_big\\_tourist\\_port/2889/](http://e360.yale.edu/feature/on_an_unspoiled_caribbean_isle_grand_plans_for_big_tourist_port/2889/) Retrieved from  
[http://e360.yale.edu/feature/on\\_an\\_unspoiled\\_caribbean\\_isle\\_grand\\_plans\\_for\\_big\\_tourist\\_port/2889/](http://e360.yale.edu/feature/on_an_unspoiled_caribbean_isle_grand_plans_for_big_tourist_port/2889/)

- Pienkowski, M. (2002). *Plan for Biodiversity Management and Sustainable Development around Turks and Caicos Ramsar Site*. Retrieved from United Kingdom: [http://www.ukotcf.org/pubs/tci\\_ramsar.htm](http://www.ukotcf.org/pubs/tci_ramsar.htm)
- Pienkowski, M. (2005). Review of existing and potential Ramsar sites in UK Overseas Territories and Crown Dependencies: Report by UKOTCF for DEFRA.
- Pienkowski, M. (2008). Turks and Caicos Islands. *Important Bird Areas in the Caribbean: Key Sites for Conservation*, 319-328. Retrieved from Birdlife International website: [http://www.birdlife.org/datazone/userfiles/file/IBAs/CaribCntryPDFs/turks\\_and\\_caicos\\_islands\\_\(to\\_uk\).pdf](http://www.birdlife.org/datazone/userfiles/file/IBAs/CaribCntryPDFs/turks_and_caicos_islands_(to_uk).pdf)
- Portillo-Quintero, C. A., & Sánchez-Azofeifa, G. A. (2010). Extent and conservation of tropical dry forests in the Americas. *Biological Conservation*, 143(1), 144-155. doi:<http://dx.doi.org/10.1016/j.biocon.2009.09.020>
- Presley, S. J., & Willig, M. R. (2008). Composition and structure of Caribbean bat (Chiroptera) assemblages: effects of inter-island distance, area, elevation and hurricane-induced disturbance. *Global Ecology and Biogeography*, 17(6), 747-757.
- Raffaele, H., Wiley, J., Garrido, O., Keith, A., & Raffaele, J. (2003). *Birds of the West Indies*. Princeton: Princeton University Press.
- Ralph, P. J., Tomasko, D., Moore, K., Seddon, S., & Macinnis-Ng, C. M. (2007). Human impacts on seagrasses: eutrophication, sedimentation, and contamination *Seagrasses: Biology, Ecology and Conservation* (pp. 567-593): Springer.
- Ray, C., & Sprunt, A. (1971). *Parks and Conservation in the Turks and Caicos Islands*.
- Reynolds, R. G., Hailey, A., Wilson, B., & Horrocks, J. (2011). Status, conservation, and introduction of amphibians and reptiles in the Turks and Caicos Islands, British West Indies. *Conservation of Caribbean island herpetofaunas*, 2, 377-406.
- Richardson, P. B. (2013). Jewel: Turks and Caicos Islands Turtle Project 2009 to 2015 Green & Hawksbill Turtles. *Satellite Tracking*. Retrieved from [http://www.seaturtle.org/tracking/index.shtml?tag\\_id=90741](http://www.seaturtle.org/tracking/index.shtml?tag_id=90741)
- Richardson, P. B. (2011). Managing marine turtles: A study of marine turtle conservation science and policy.
- Richardson, P. B., Bruford, M. W., Calosso, M. C., Campbell, L. M., Clerveaux, W., Formia, A., . . . Broderick, A. C. (2009). Marine Turtles in the Turks and Caicos Islands: Remnant Rookeries, Regionally Significant Foraging Stocks, and a Major Turtle Fishery. *Chelonian Conservation & Biology*, 8(2), 192-207. Retrieved

from <http://ezp-prod1.hul.harvard.edu/login?url=http://search.ebscohost.com/login.aspx?direct=true&db=aph&AN=47389264&site=ehost-live&scope=site>

- Riegl, B., Manfrino, C., Hermoyian, C., Brandt, M., & Hoshino, K. (2003). Assessment of the coral reefs of the Turks and Caicos Islands (part 1: stony corals and algae). *Atoll Research Bulletin*, 496, 460.
- Rodríguez, J. P., RODRÍGUEZ-CLARK, K. M., Baillie, J. E., Ash, N., Benson, J., Boucher, T., . . . Jennings, M. (2011). Establishing IUCN red list criteria for threatened ecosystems. *Conservation Biology*, 25(1), 21-29.
- Rudd, M. A. (2003). Fisheries landings and trade of the Turks and Caicos Islands. *Fisheries Centre Research Reports*, 11(6), 149-161.
- Sadler, H. E. (1986). *Turks Island Landfall* (Vol. 1). Grand Turk: H.E. Sadler.
- Sayre, R. (2000). *Nature in focus : Rapid ecological assessment*. Washington, D.C.: Island Press.
- Schwartz, A. (1991). *Amphibians and reptiles of the West Indies : descriptions, distributions, and natural history*. Gainesville: University of Florida Press.
- Sears, W. H., & Sullivan, S. O. (1978). Bahamas prehistory. *American Antiquity*, 3-25.
- Shamel, H. H. (1931). Bats from the Bahamas. *Jour. Wash. Acad. Sci.*, 21, 251-253.
- Short, F. T., & Wyllie-Echeverria, S. (1996). Natural and human-induced disturbance of seagrasses. *Environmental Conservation*, 23(01), 17-27.  
doi:doi:10.1017/S0376892900038212
- Smith, P. R., & Theberge, J. (1987). Evaluating natural areas using multiple criteria: Theory and practice. *Environmental Management*, 11(4), 447-460.  
doi:10.1007/BF01867653
- Stringell, T. B., Calosso, M. C., Claydon, J. A. B., Clerveaux, W., Phillips, Q., Richardson, P. B., . . . Broderick, A. C. (2010). Loggerhead Turtles in the Turks and Caicos Islands, Caribbean. *Marine Turtle Newsletter*(127), 3.
- Turks and Caicos Sun (2013). Premier Ewing Leads Turks and Caicos Islands Delegation to KPMG Summit in Miami. *Turks and Caicos Sun*. Retrieved from Turks and Caicos Sun website: <http://suntci.com/premier-ewing-leads-turks-and-caicos-islands-delegation-to-kpmg-summit-in-m-p1076-106.htm> Retrieved from <http://suntci.com/premier-ewing-leads-turks-and-caicos-islands-delegation-to-kpmg-summit-in-m-p1076-106.htm>

- USACE. (2012). Atlantic Station 61010 Wind Rose. In ST61010\_WIND\_2012\_01\_12.png (Ed.), *US Army Corps of Engineers Wave Information Studies* (Vol. 77.9kb): US Army Corps of Engineers.
- Wallace, K. J. (2007). Classification of ecosystem services: problems and solutions. *Biological Conservation*, 139(3), 235-246.
- Williams, S., Clubbe, C., & Hamilton, M. (2012). *Artythamnia argentea*. The IUCN Redlist of Threatened Species 2012: e.T16726358A16727063 Retrieved from <http://dx.doi.org/10.2305/IUCN.UK.2012-1.RLTS.T16726358A16727063.en> Retrieved 17 November 2015, from IUCN <http://dx.doi.org/10.2305/IUCN.UK.2012-1.RLTS.T16726358A16727063.en>
- Williams, S., Clubbe, C., & Hamilton, M. (2015). *Encyclia caicensis*. *IUCN Red List of Threatened Species*, 2015.2. Retrieved from IUCN Red List website: <http://www.iucnredlist.org/details/classify/16726345/0> Retrieved from <http://www.iucnredlist.org/details/classify/16726345/0>
- Williams, S. m. (2013). *Status of Coral Reefs in Caribbean (Presentation)*. Paper presented at the Future of Reefs in a Changing Environment (FORCE), Corpus Christi, Texas.
- Wilson, C., & Tisdell, C. (2003). Conservation and economic benefits of wildlife-based marine tourism: sea turtles and whales as case studies. *Human Dimensions of Wildlife*, 8(1), 49-58.
- Wood, K. (2003). *The Flowers of the Bahamas and Turks and Caicos Islands*. Oxford: Macmillan Caribbean.
- Wood, K., & Brunnick, B. (2010). *National Standardized Vegetation Classification for the Turks and Caicos Islands*.
- Wood, K., Brunnick, B., Harzen, S., Weinberg, P., & Kissinger, P. (2010). *Turks and Caicos Islands Terrestrial Habitat Mapping Project*.
- Wood, P. J., Gunn, J., & Perkins, J. (2002). The impact of pollution on aquatic invertebrates within a subterranean ecosystem-out of sight out of mind.
- Zedler, J. B., & Kercher, S. (2005). Wetland resources: status, trends, ecosystem services, and restorability. *Annu. Rev. Environ. Resour.*, 30, 39-74.