

8-5-2010

Phemeranthus rugospermus (Holz.) Kiger

William E. McClain






Follow this and additional works at: http://thekeep.eiu.edu/herbarium_specimens_byname



Part of the [Botany Commons](#)

Recommended Citation

Montiaceae, *Phemeranthus rugospermus*, (Holz.) Kiger. USA, Illinois, Monroe, Degraded sandstone glade: 3.25 miles NW of Ames on unnamed tributary of the South Fork of Horse Creek. T4S, R9W, NE1/4, SE1/4, S15. N38.18487, W90.08671, Alt. 176.57 m., 2010-08-05, McClain, William E., 2764, (EIU). Stover-Ebinger Herbarium, Eastern Illinois University. http://thekeep.eiu.edu/herbarium_specimens_byname/19792



Eastern Illinois University



EIU078805

Stover-Ebinger Herbarium



Phemeranthus rugospermus (Holz.) Kiger

Verified by Dr. Stewart Ware 2014

Herbarium of Eastern Illinois University (EIU)

Talinum rugospermum Holz.

[= *Phemeranthus rugospermus* (Holzinger) Kiger]
Determined: John E. Ebinger, Sept. 2010

STOVER-EBINGER HERBARIUM
EASTERN ILLINOIS UNIVERSITY
Charleston, Illinois

Plants of: ILLINOIS County: Monroe

Talinum (Phemeranthus)

Degraded sandstone glade; 3.25 miles NW of Ames on unnamed tributary of the South Fork of Horse Creek. T4S, R9W, NE ¼, SE ¼ S 15. N38.18487, W90.08671, Alt. 176.57 m.

Leaves terete and fleshy.
Petals 8-10 mm in length, pink to purple, 35-50 stamens per flower, style exserted 2 to 3 mm beyond stamens at anthesis; sepals 2.5 to 3.5 mm in length.

Collector: William E. McClain 2764
Date: 5 August 2010