

2013

Coles County Poverty Maps

Michael D. Gillespie Ph.D.

Eastern Illinois University, mgillespie@eiu.edu

Follow this and additional works at: <http://thekeep.eiu.edu/colescountypovertydatapoint>



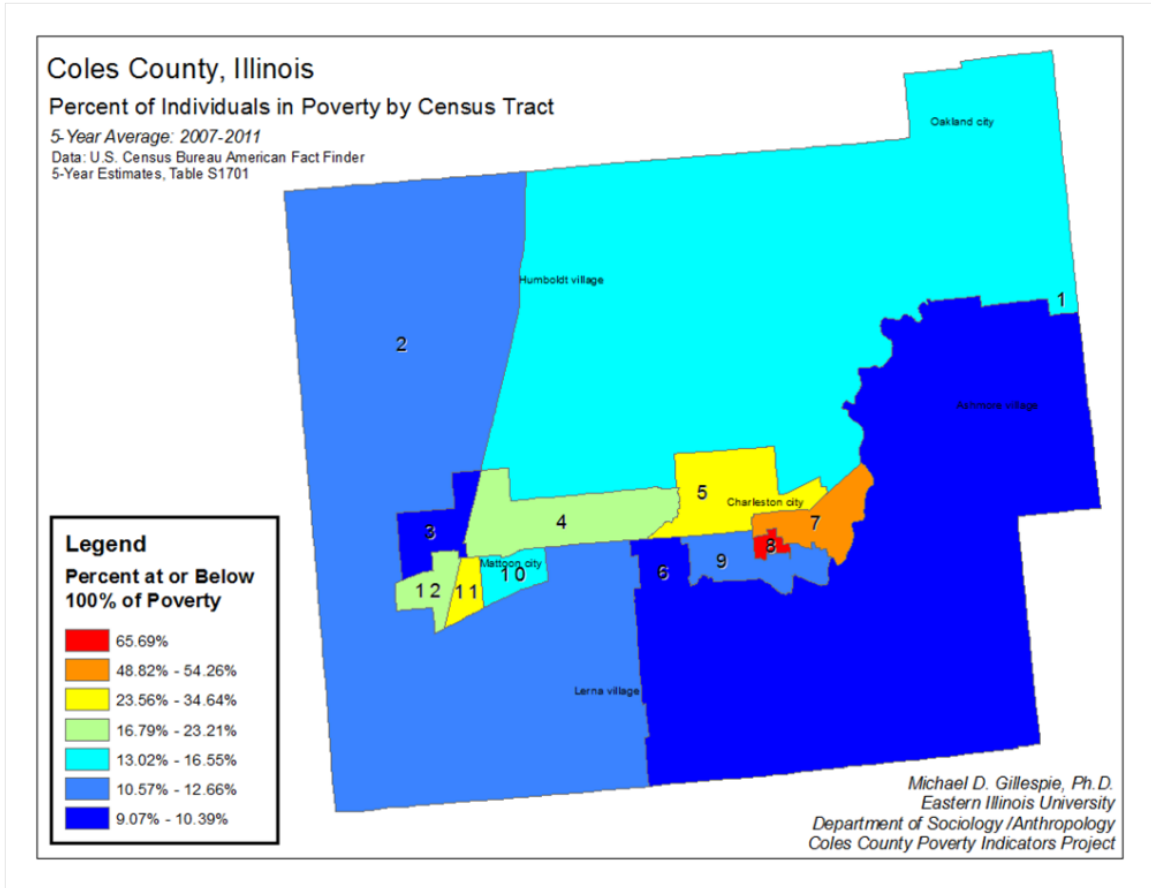
Part of the [Sociology Commons](#)

Recommended Citation

Gillespie, Michael D. Ph.D., "Coles County Poverty Maps" (2013). *Coles County Poverty Data Project*. 12.
<http://thekeep.eiu.edu/colescountypovertydatapoint/12>

This Article is brought to you for free and open access by the Sociology/Anthropology at The Keep. It has been accepted for inclusion in Coles County Poverty Data Project by an authorized administrator of The Keep. For more information, please contact tabruns@eiu.edu.

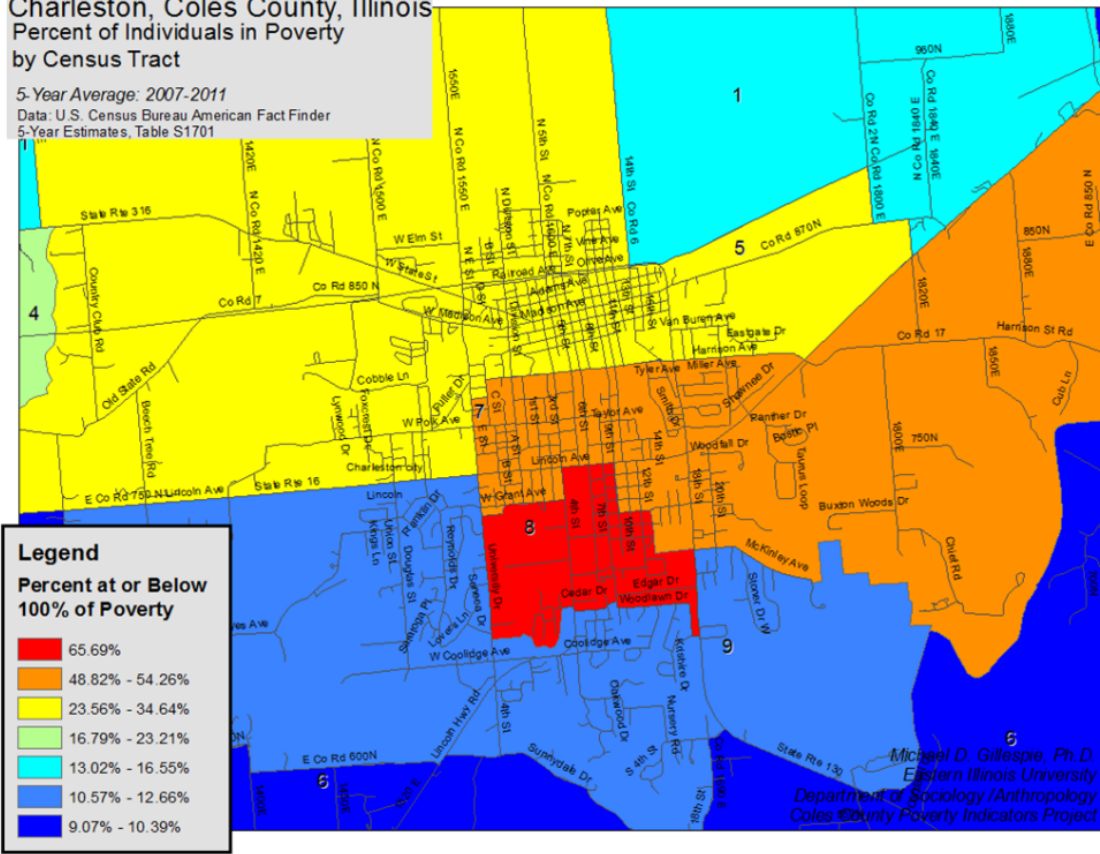
Coles County Poverty Maps



Charleston, Coles County, Illinois Percent of Individuals in Poverty by Census Tract

5-Year Average: 2007-2011

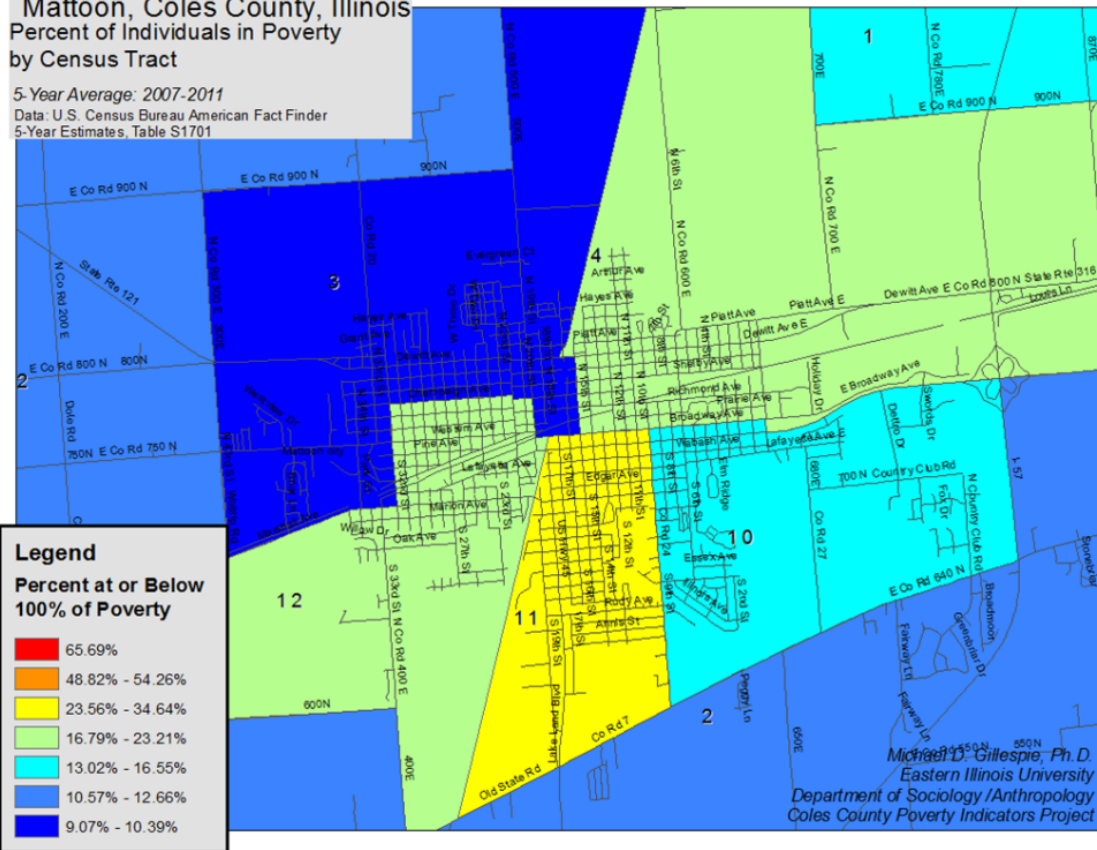
Data: U.S. Census Bureau American Fact Finder
5-Year Estimates, Table S1701



Michael D. Gillespie, Ph.D.
Eastern Illinois University
Department of Sociology/Anthropology
Coles County Poverty Indicators Project

Mattoon, Coles County, Illinois Percent of Individuals in Poverty by Census Tract

5-Year Average: 2007-2011
Data: U.S. Census Bureau American Fact Finder
5-Year Estimates, Table S1701



Michael D. Gillespie, Ph.D.
Eastern Illinois University
Department of Sociology / Anthropology
Coles County Poverty Indicators Project

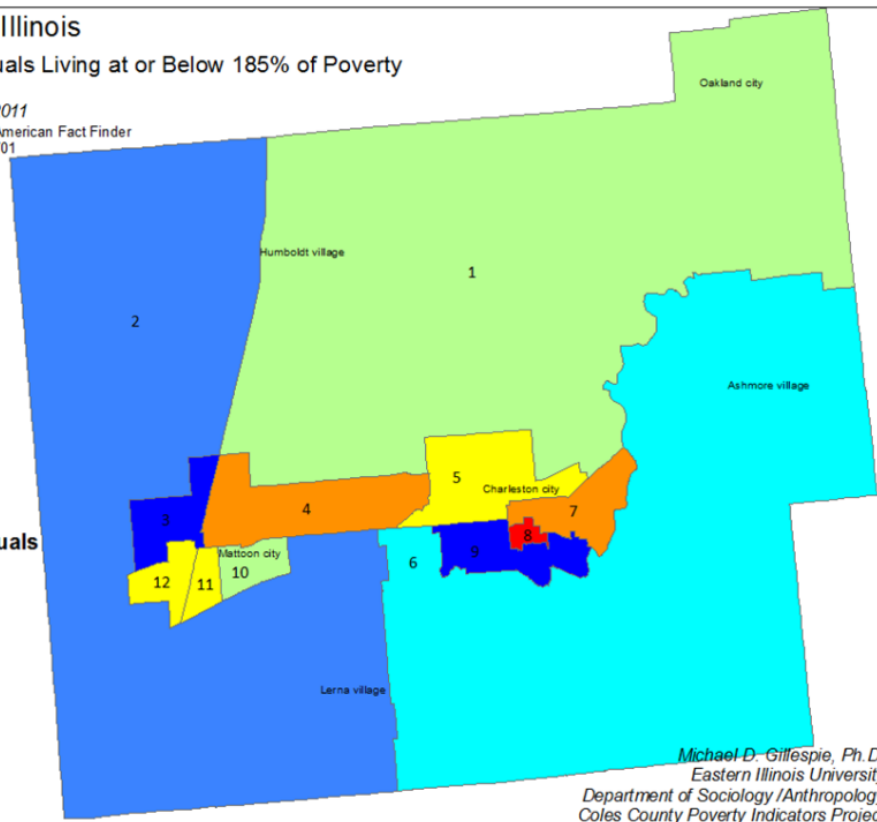
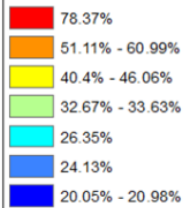
Coles County, Illinois

Percent of Individuals Living at or Below 185% of Poverty by Census Tract

5-Year Average: 2007-2011

Data: U.S. Census Bureau American Fact Finder
5-Year Estimates, Table S1701

Legend: Percent of Individuals at or below 185% of Poverty



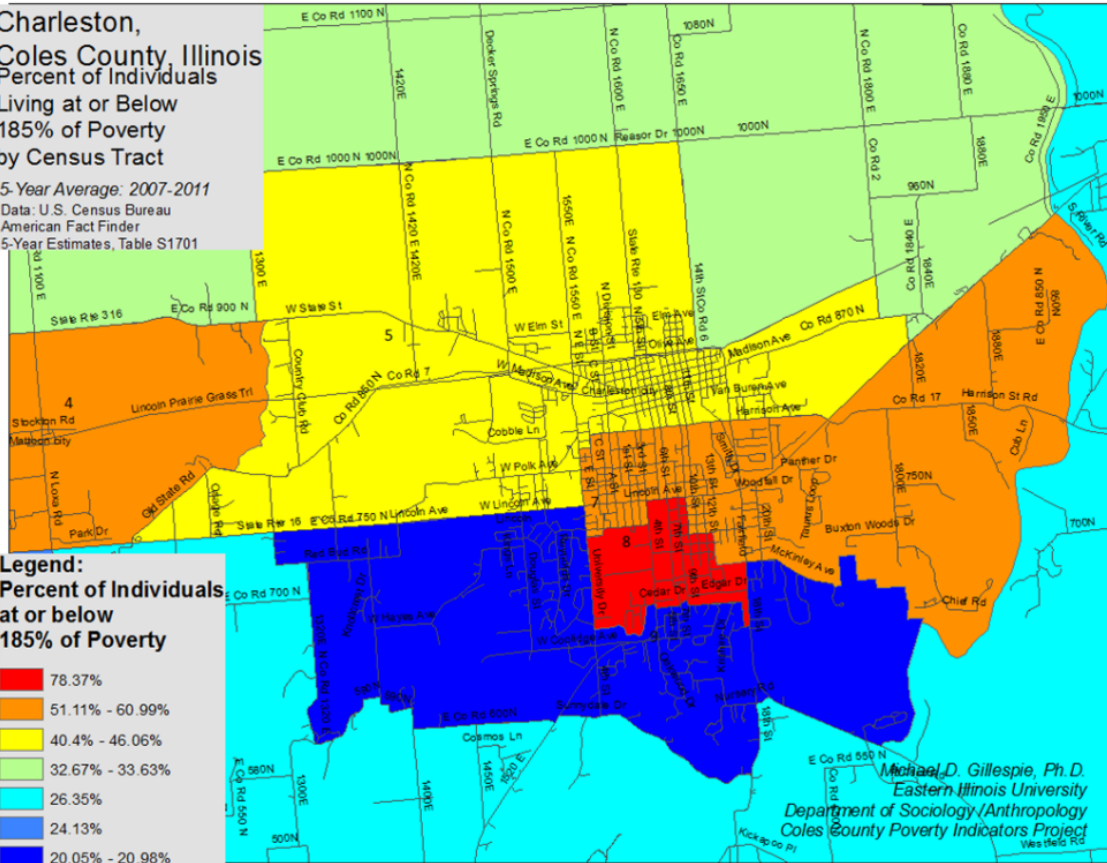
Michael D. Gillespie, Ph.D.
Eastern Illinois University
Department of Sociology / Anthropology
Coles County Poverty Indicators Project

**Charleston,
Coles County, Illinois
Percent of Individuals
Living at or Below
185% of Poverty
by Census Tract**

5-Year Average: 2007-2011
Data: U.S. Census Bureau
American Fact Finder
5-Year Estimates, Table S1701

**Legend:
Percent of Individuals
at or below
185% of Poverty**

- 78.37%
- 51.11% - 60.99%
- 40.4% - 46.06%
- 32.67% - 33.63%
- 26.35%
- 24.13%
- 20.05% - 20.98%

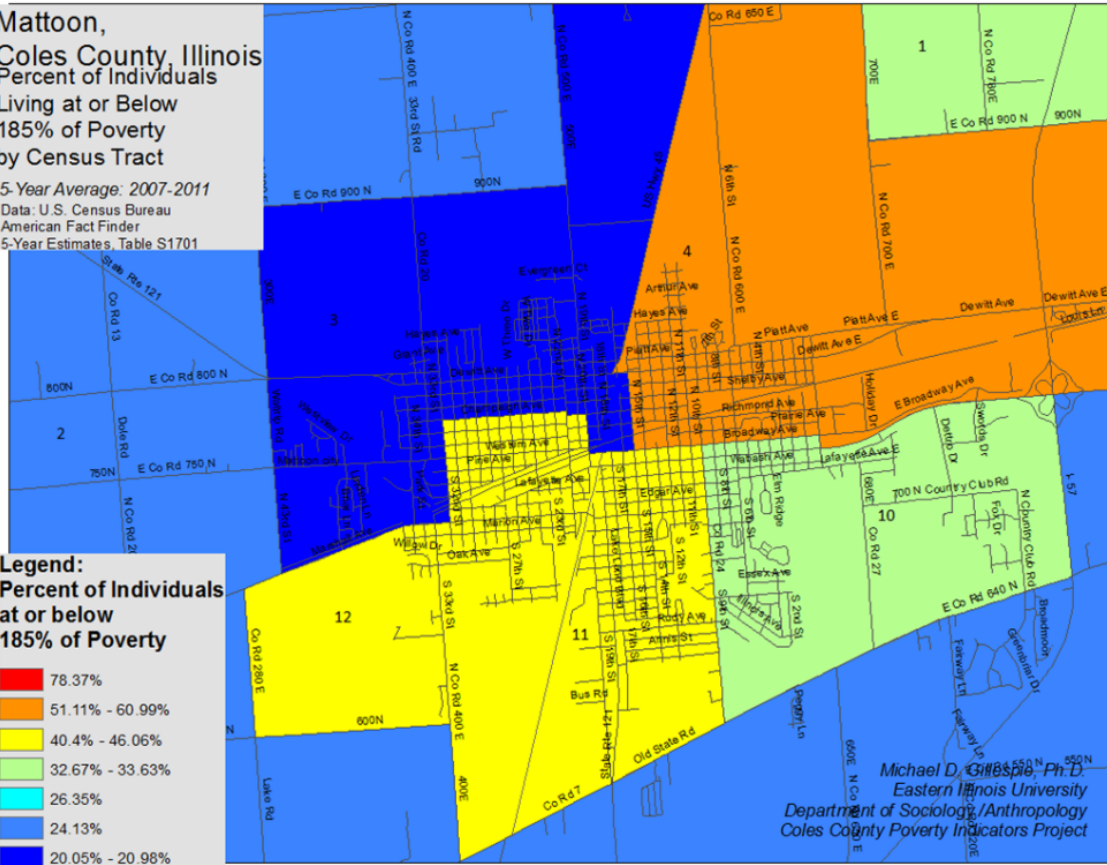


**Mattoon,
Coles County, Illinois
Percent of Individuals
Living at or Below
185% of Poverty
by Census Tract**

5-Year Average: 2007-2011
Data: U.S. Census Bureau
American Fact Finder
5-Year Estimates, Table S1701

**Legend:
Percent of Individuals
at or below
185% of Poverty**

- 78.37%
- 51.11% - 60.99%
- 40.4% - 46.06%
- 32.67% - 33.63%
- 26.35%
- 24.13%
- 20.05% - 20.98%



Michael D. Gillespie, Ph.D.
Eastern Illinois University
Department of Sociology/Anthropology
Coles County Poverty Indicators Project