

University of Colorado Law School

Colorado Law Scholarly Commons

Navigating the Future of the Colorado River
(Martz Summer Conference, June 8-10)

2011

6-10-2011

SLIDES: Water Banks: Voluntary and Flexible Water Supplies for the Colorado River's Uncertain Future

Robert Wigington

Follow this and additional works at: <https://scholar.law.colorado.edu/navigating-the-future-of-the-colorado-river>



Part of the Administrative Law Commons, Agriculture Law Commons, Climate Commons, Comparative and Foreign Law Commons, Contracts Commons, Dispute Resolution and Arbitration Commons, Environmental Law Commons, Environmental Policy Commons, Hydrology Commons, Indian and Aboriginal Law Commons, International Law Commons, Natural Resource Economics Commons, Natural Resources and Conservation Commons, Natural Resources Law Commons, Natural Resources Management and Policy Commons, Peace and Conflict Studies Commons, President/Executive Department Commons, Public Policy Commons, Risk Analysis Commons, State and Local Government Law Commons, Transnational Law Commons, Urban Studies and Planning Commons, Water Law Commons, and the Water Resource Management Commons

Citation Information

Wigington, Robert, "SLIDES: Water Banks: Voluntary and Flexible Water Supplies for the Colorado River's Uncertain Future" (2011). *Navigating the Future of the Colorado River (Martz Summer Conference, June 8-10)*.

<https://scholar.law.colorado.edu/navigating-the-future-of-the-colorado-river/8>

Reproduced with permission of the Getches-Wilkinson Center for Natural Resources, Energy, and the Environment (formerly the Natural Resources Law Center) at the University of Colorado Law School.

Water Banks

*Voluntary and Flexible Water
Supplies for the Colorado River's
Uncertain Future*

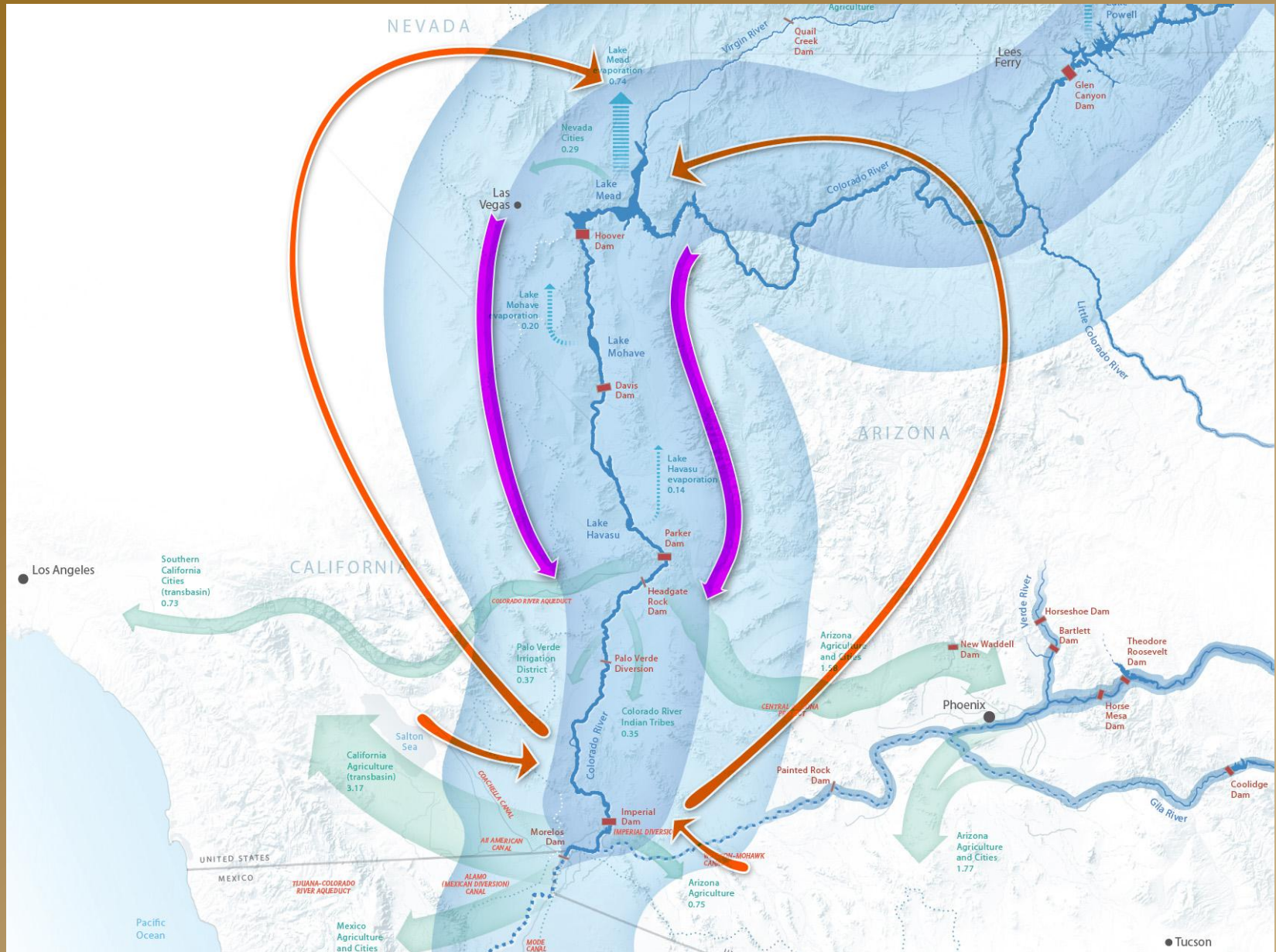


Nevada – Arizona Groundwater Bank



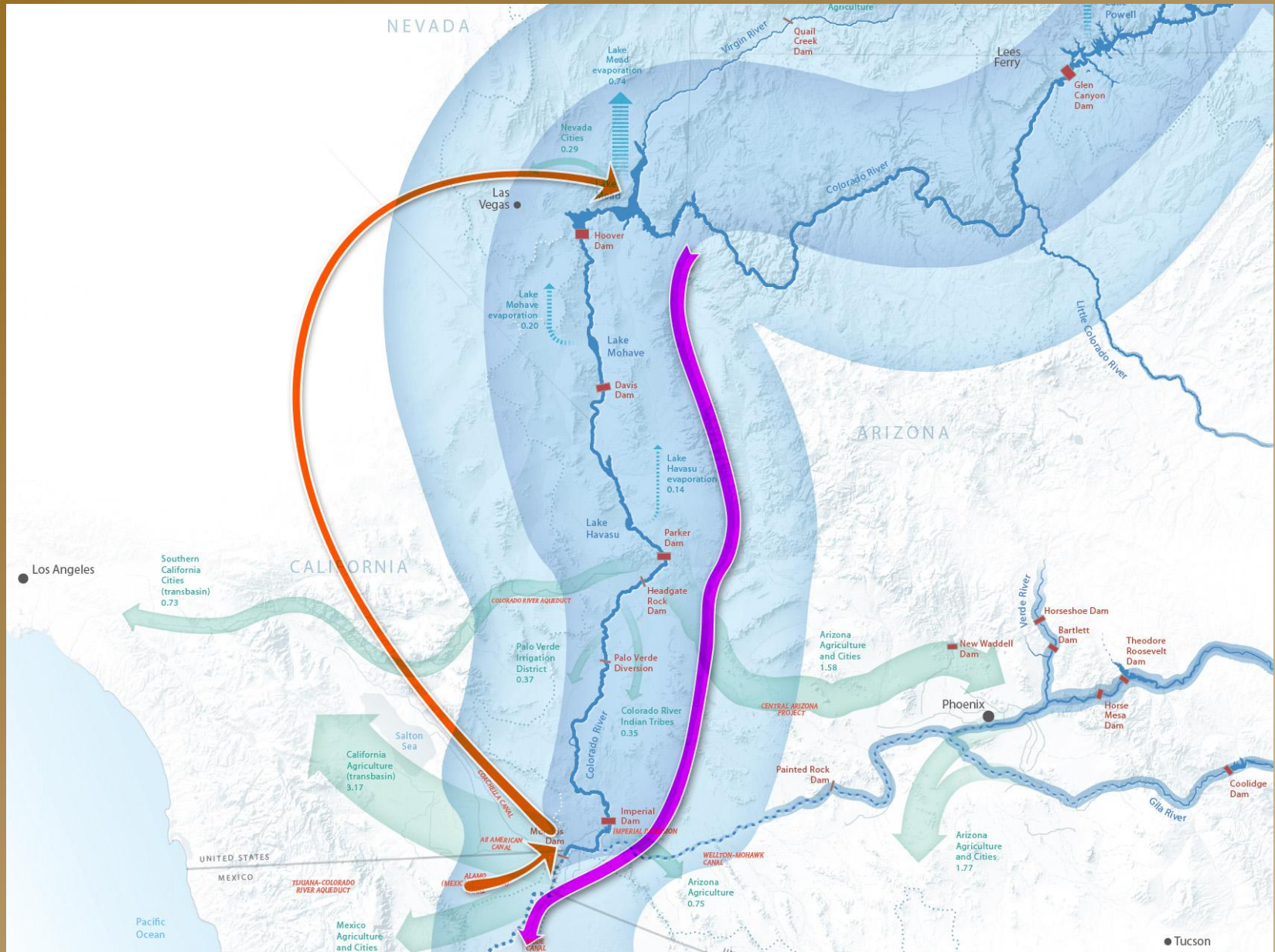
Base map courtesy of National Geographic Maps (2010)

Banking of Intentionally Created Surplus



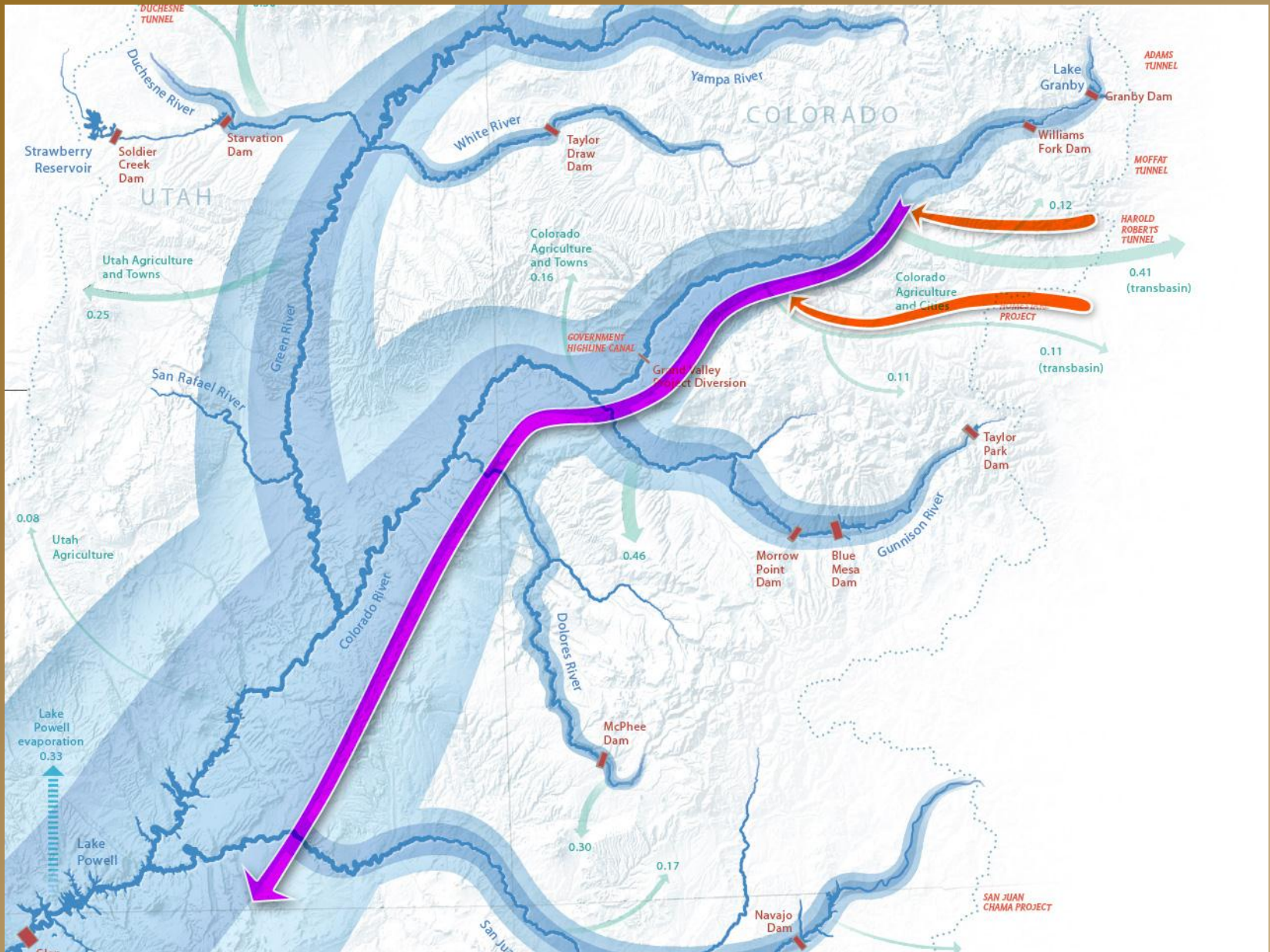
Base map courtesy of National Geographic Maps (2010)

Potential Banking of Intentionally Created Mexican Apportionment



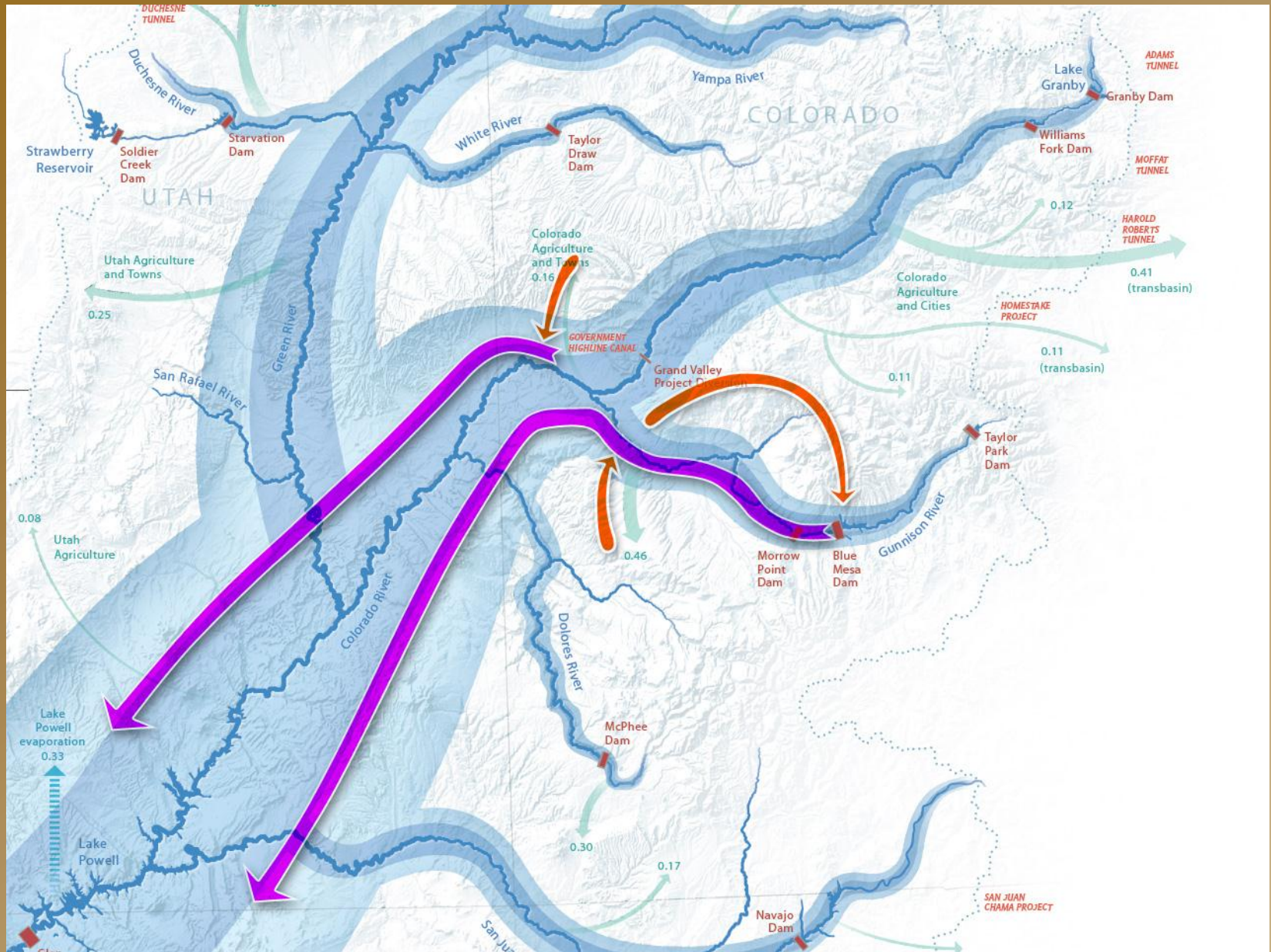
Base map courtesy of National Geographic Maps (2010)

Potential Compact Compliance Without Water Banking

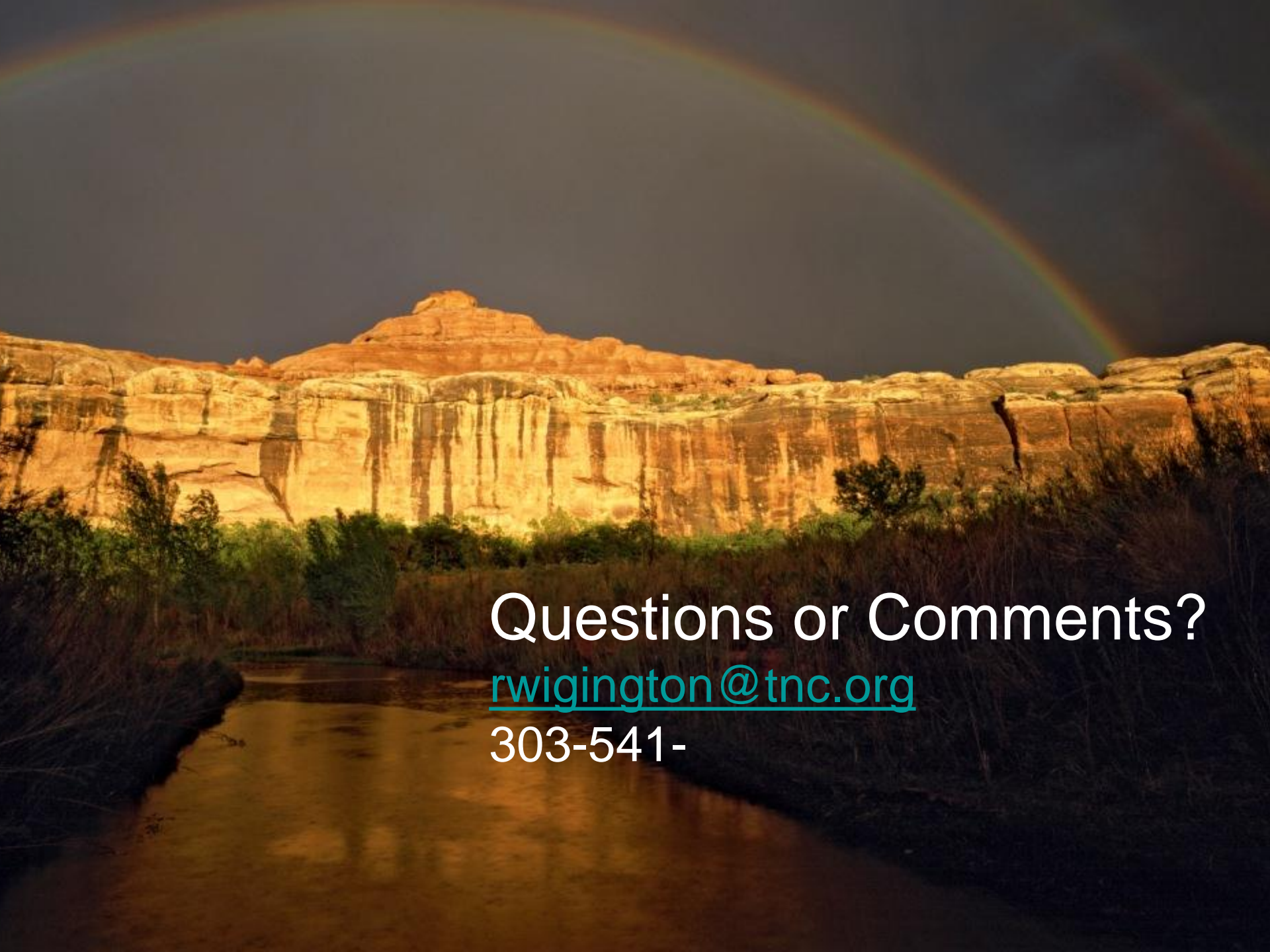


Base map courtesy of National Geographic Maps (2010)

Potential Compact Compliance With Water Banking



Base map courtesy of National Geographic Maps (2010)



Questions or Comments?

rwingington@tnc.org

303-541-