

CONSERVATION STATUS AND POTENTIAL THREATS TO NATURA 2000 FOREST HABITATS IN SLOVENIA

STATUS ZAŠTITE I POTENCIJALNE UGROŽENOSTI ŠUMSKIH STANIŠTA NA PODRUČJU EKOLOŠKE MREŽE NATURA 2000 U SLOVENIJI

Lado KUTNAR¹, Dragan MATIJAŠIĆ², Rok PISEK³

SUMMARY: An example of the possible use of selected forest-stand based indicators for evaluation of conservation status was shown in case of the Natura 2000 forest habitats of Slovenia, and the potential threats to habitat types were identified. Using the existing forest-management system, and two levels of ICP Forests monitoring as sources of data on the size of habitat, tree composition, developmental phase and stand regeneration, growing stock and increment, dead wood, and level of naturalness of habitat, an attempt of evaluation of the conservation status of the forest habitat types of EU community interest (Habitat Directive 1992, Natura 2000) is presented.

*In total, the Natura 2000 forest habitat types in Slovenia represent almost one third of all forest area, and the prevailing forest habitat types are Illyrian *Fagus sylvatica* forests, Luzulo-Fagetum beech forests and Illyrian oak-hornbeam forests. Considering the direct influences of human activities and potential effects of climate change the floodplain and lowland forests of Alluvial forests with *Alnus glutinosa* and *Fraxinus excelsior*, Riparian mixed forests of *Quercus robur* and other broadleaves, as well as Illyrian oak-hornbeam forest, are among the most threatened forest habitat types. Taking into account the small area of habitat type and the set of different threats, the priority habitat types of Tilio-Acerion forests of slopes, screes and ravines, (Sub-) Mediterranean pine forests and Bog woodland are also endangered.*

Despite the large number of factors threatening the Slovenian forests, the high level of studied parameters indicates the favourable conservation status of forest habitat types. However, the additional focus on the EU priority habitat types and on rare habitat types on the national level has been suggested to improve the existing forest management planning system, and additional forest-relevant indicators specific to particular habitat types have to be incorporated in the system.

Key words: biodiversity, favourable conservation status, habitat type, forest management planning, monitoring, indicators, threats

Abbreviations – *Kratice:*

EU – European Union

MCPFE – Ministerial Conference of the Protection of Forests in Europe

EEA – European Environment Agency

ICP Forests – International Co-operative Programme on Assessment and Monitoring of Air Pollution Effects on Forests

¹ Dr. Lado Kutnar, Slovenian Forestry Institute, Department of Forest Ecology, Večna pot 2, SI-1000 Ljubljana, Slovenia; lado.kutnar@gozdis.si

² Dragan Matijašić, Univ. Dipl. Ing., Slovenian Forest Service, Department for Forest Management Planning, Večna pot 2, SI-1000 Ljubljana, Slovenia

³ Rok Pisek, Univ. Dipl. Ing., Slovenian Forest Service, Department for Forest Management Planning, Večna pot 2, SI-1000 Ljubljana, Slovenia

INTRODUCTION – Uvod

Currently, pressures and stress on forest biodiversity are noticeably increasing; consequently natural disturbances and human activities (forestry, afforestation of agricultural lands, clearance of forest areas for other land use, industrialisation, etc.) are shaping the biological diversity of European forests (Marchetti 2004b, Groom et al. 2006, Anonymous 2007a, 2008a). Sev-

eral ongoing international initiatives are covering the development and monitoring of forest biodiversity-related indicators, such as the process of the Ministerial Conference of the Protection of Forests in Europe (MCPFE) process, the European Environment Agency (EEA), the Convention on Biological Diversity (CBD).

EU Natura 2000 network – Ekološka mreža EU Natura 2000

Natura 2000 is a coherent ecological network of special areas, designated under the EU Habitat Directive (Anonymous 1992b) and EU Bird Directive (Anonymous 1979), to assist in the maintenance of biodiversity in European territory. It is now widely recognised that one of the most effective ways of maintaining biodiversity is to preserve habitats in a favourable conservation status (Cantarello and Newton 2006, 2008). These two directives provide an integrated framework for the identification, maintenance and protection of sites of high biodiversity value; they represent the European Union's most concrete act towards the achievement of international biodiversity policy commitments, such as the Convention on Biological Diversity (Anonymous 1992a), and they make standardized ecological monitoring of biodiversity legally binding for the first time (Bock et al. 2005).

With regards to the management of forested Natura 2000 sites, the EC recommends that the quality of each

individual site should be periodically monitored and reported on by Member States. For this reason, there is a need to develop measurable indicators of conservation status that are appropriate for use at the site level. However, there is no consensus within the Member States on which indicators should be used to assess conservation status (Cantarello and Newton 2008), and individual Member States have adopted a variety of different approaches and indicators (Anonymous 2004, Ellmauer 2005, Groom 2007). Although the EU Habitat Directive (Anonymous 1992b) provides general guidance on conservation status assessment, a common standard for the implementation of monitoring within the EU has not been created. In many Member States, there is a lack of financial resources to support monitoring efforts, and a lack of a clear understanding about precisely what should be monitored, as well as which methods should be used.

Forest-stand indicators – Pokazatelji/indikatorji šumskih sastojina

For maintaining forest habitats and for assessing the effectiveness of conservation measures in terms of achieving favourable conservation status of habitat types (Anonymous 1992b), different sets of indicators might be used (e.g. Anonymous 1992a, 2002, 2007c, 2009, Larsson 2001, Marchetti 2004a, Cantarello and Newton 2006, 2008, Sjøgaard et al. 2007). The MCPFE process plays a crucial role in developing a set of criteria and indicators for sustainable forest management (Schuck and Rois 2004).

With respect to the loss of biodiversity and its components, which is an issue of global concern (e.g. Anonymous 1992a, 2004, 2008d), tree species composition was recognised as one of the important MCPFE indicators of forest ecosystems (Anonymous 2002). Beside this, the

common studied MCPFE indicators and significant elements of forest ecosystems are dead and living wood that play an important role as carbon storage in the context of removal of human-derived CO₂ emissions and reduction of the climate change effect (Fan et al. 1998, Hamilton et al. 2002, Nabuurs and Schelhaas 2002, Gutrich and Howarth 2007, Piškur and Krajnc 2007). Moreover, other multifunctional roles of dead wood in forest ecosystems have been recognised (Harmon et al. 1986, Franklin et al. 1987, Crites and Dale 1998, Bormann and Likens 1994, Peterken 1996, Kraigher et al. 2002). To rationalise the provision of these and other biodiversity indicators, the existing monitoring schemes (e.g. NFIs, ICP Forests) could be extensively utilised (Marchetti 2004b).

Forest management planning – Gospodarenje šumama

Close-to-nature forestry, which has been used in Slovenia for over 50 years, promotes the conservation of nature and forests, as nature's most complex creation, while deriving benefits from a forest in such a way as to preserve it as a natural ecosystem of all the diverse life forms and relations formed therein. The idea of forest planning and management oriented towards natural

species composition and a very limited share of non-indigenous tree species is widely applicable.

Slovenia has an established tradition of planned management of forests. The first forestry plans for this territory were made in the 18th century (Flamek 1771), while individual edicts for regulating forests were being made as early as the 15th century.

The forest management planning system has been recognised as a potential tool for habitat monitoring in the broad sense (Goldsmith 1991, Corona et al. 2004, Marchetti 2004a). Based on these principles, the forest planning and management practice in Slovenia could serve as a valuable tool for the conservation of forest ecosystems and habitat types (Golob 2006, Kepić and Fučka 2006) in the sense of Natura 2000 (Anonymous 1992b). Most of the indicators relevant for assessing the conservation status of habitat types proposed by Golob (2006) were found to be already in use in the forest management planning system in Slovenia, which covers all forest areas, regardless of ownership (71 % privately owned, 3 % owned by local communities or other organisations, 26 % in state ownership; Lesnik

and Matijašič 2006), and the majority of them are also listed by MCPFE (Anonymous 2002, 2007c).

By using forest monitoring approaches at the different levels existing in Slovenia (national forest inventory, two monitoring levels of ICP Forests) as a main source, the aims of this study are a) to evaluate the set of stand-based indicators of Natura 2000 habitats to provide a benchmark for the future habitat management; b) to identify the potential threats to habitat type existence; c) based on indicators and threats, to evaluate present evidence of the conservation status of forest habitat types in accordance with the Habitat Directive (Anonymous 1992b), and to suggest adaptation of the existing forest management planning system for the assessment of Natura 2000 habitats.

STUDY AREA – Područje istraživanja

In terms of relative forest cover, Slovenia is one of the most forested countries in Europe, and its share is continues to increase. Despite rather favourable conditions, the country's forest cover has not always been so high. It began to increase approximately 130 years ago, growing from 737,000 hectares (36 %) in 1875 to 1.16 million hectares (58 %) in 2006. The number of naturally growing tree species determined in Slovenia is 71

(Kotar and Brus 1999). Among these, the following tree species have the highest share of the growing stock: *Fagus sylvatica* L. (32 %), *Picea abies* (L.) Karst. (32 %), *Abies alba* Mill. (8 %) and different species of *Quercus* sp. L. (7 %) (Lesnik and Matijašič 2006).

In Slovenia, the Natura 2000 network covers 36 % of the country, and forest is the prevailing ecosystem type within its area. Forest habitat types to be found

Table 1 List of forest and woodland habitat types (Annex 1 Habitat Directive (Anonymous 1992b)) in Slovenia (priority habitat types are indicated by an asterisk *)

Tablica 1. Popis šuma i šumskih staništa (Prilog 1 Direktive o staništima, (Anonymous 1992b)) u Sloveniji (prioritetni tipovi staništa označeni su zvjezdicom)

		Remarks <i>Napomena</i>
RUNNING WATERS – TEKUĆICE		
3230	Alpine rivers and their ligneous vegetation with <i>Myricaria germanica</i>	x
SCRUBS – ŠIBLJAK/GRMLJE		
4070*	Bushes with <i>Pinus mugo</i> and <i>Rhododendron hirsutum</i> (<i>Mugo-Rhododendretum hirsuti</i>)	Y
5130	<i>Juniperus communis</i> formations on heaths or calcareous grasslands	x
FORESTS – ŠUME		
9110	<i>Luzulo-Fagetum</i> beech forests	Y
9180*	<i>Tilio-Acerion</i> forests of slopes, screes and ravines	Y
91D0*	Bog woodland	Y
91E0*	Alluvial forests with <i>Alnus glutinosa</i> and <i>Fraxinus excelsior</i> (<i>Alno-Padion</i> , <i>Alnion incanae</i> , <i>Salicion albae</i>)	Y
91F0	Riparian mixed forests of <i>Quercus robur</i> , <i>Ulmus laevis</i> and <i>Ulmus minor</i> , <i>Fraxinus excelsior</i> or <i>Fraxinus angustifolia</i> , along the great rivers (<i>Ulmion minoris</i>)	x ¹
91K0	Illyrian <i>Fagus sylvatica</i> forests (<i>Aremonio-Fagion</i>)	Y
91L0	Illyrian oak-hornbeam forests (<i>Erythronio-Carpinion</i>)	Y
91R0	Dinaric dolomite Scots pine forests (<i>Genisto januensis-Pinetum</i>)	Y
9340	<i>Quercus ilex</i> and <i>Quercus rotundifolia</i> forests	x
9410	Acidophilous <i>Picea</i> forests of the montane to alpine levels (<i>Vaccinio-Piceetea</i>)	Y
9420	Alpine <i>Larix decidua</i> and/or <i>Pinus cembra</i> forests	x ²
9530*	(Sub-)Mediterranean pine forests with endemic black pines	Y

Remark: Y – habitat type is treated by forest management system; x – not treated by forest management system as an autonomous category; ¹ – mostly in 91L0 and partly in 91E0*; ² – mostly in 4070* and partly in 9410

Napomena: Y – tip staništa je uključen u sustav gospodarenja šumama; x – tip staništa nije uključen u sustav gospodarenja šumama kao samostalna kategorija; ¹ – većim dijelom u 91L0 te djelomično u 91E0*; ² – većim dijelom 4070* te djelomično u 9410

within the Natura 2000 network in Slovenia and considered by forest management planning system are studied. The forest habitat-types classification (Anonymous 1992b, 2007b) was defined based on forest plant communities described by phytosociological studies (e.g. Košir et al. 1974, 2003, Dakskobler 2009)

METHODS – Metode rada

Forest inventory – *Inventura šuma*

The forest inventory in Slovenia is carried out according to the Regulation on Forest Management and Silviculture Plans (Anonymous 1998, 2006a, 2008e). All forests, regardless of ownership, are placed into one of 234 management units, ranging from 2,000 hectares to 9,000 hectares in size. The management units are divided into smaller regulation units called forest compartments, which are from 10 to 30 hectares in size. The total number of forest compartments is 59,250. On the level of forest compartments and forest management units, the data on forests are collected and renewed every 10 years. During the inventory of the forest management unit, the following data are estimated on the level of forest compartments: tree composition and growing stock, stand regeneration and developmental stage (Anonymous 2006b). Following developmental stages are studied: i) Young growth (younger phases of forest, not covered by older trees, also including stands with mean tree diameter at breast high (DBH) up to 10 cm); ii) Thinner pole-stand (mean tree DBH is between 10 and 20 cm); iii) Thicker pole-stand (mean DBH is between 20 and 30 cm); iv) Timber-stand (mean DBH is over 30 cm, also including younger phases covering less than 35 % of whole stand); v) Old-stand in rejuvenation phase (open older phases of forests; also including younger phases covering more than 35 % of whole stand); vi) Selection forests (different phases of forests

and by detailed forest site mapping covering each forest compartment. All existing forest and woodland habitat types in Slovenia are listed in Table 1. In this study, the term 'habitat type' has been used strictly in the sense of the Habitat Directive (Anonymous 1992b).

are mixed on a small scale); vii) Others (wooded land not included in other categories, e.g. coppice, abandoned coppice, litter-raking forests).

The level of naturalness/preservation is estimated as follows: 1-preserved forests (up to 30 % of foreign tree species), 2-changed forests (31–70 %), 3-strongly changed forests (70–90 %), and 4-altered forests (above 90 % of foreign tree species) (Bončina and Robič 1998).

Dead trees are registered on 100,178 permanent sample plots, separately for conifers and for broadleaves, and grouped into three diameter classes (from 10 to 29 cm, 30 to 49 cm, 50 cm and more). A permanent sample plot is an area of 500 m² in size, containing a small group of trees that are measured every 10 years. The dead trees category includes only dead standing trees and logs, both with useless wood, and does not including stumps, snags, and fallen tree-branches. The volumes of the dead wood trees were estimated using the average volume of each diameter class, taking into consideration the average form height of the key tree species for the particular habitat types (Kotar 2003).

On the national level, which is presented in this paper, all data are agglomerated according to predominant habitat type in each compartment.

Monitoring of level I and II plots – *Pračenje pokusnih ploha na razini I i II*

In order to follow the main objectives of the pan-European monitoring programme of forest ecosystems, established as ICP Forests monitoring (Anonymous 1985, de Vries et al. 2003a, 2003b), among which is also the biodiversity assessment, a systematic large-scale monitoring network (Level I) and an Intensive Forest Monitoring Programme (Level II) were set up in Slovenia. On 39 plots of a systematic grid (16 × 16 km) of Level I and on 11 Intensive Monitoring (IM) plots of Level II, each of them 400 m² in size, the diversity of woody species (shrubs, trees, woody climbers) and the cover of vertical vegetation layers (total cover of all layers, cover of ground layers including shrub, herb and moss layer, separate cover of tree and shrub layer) have been studied. The site parameters (elevation, slope, share of surface covered by rocks) have also been estimated. The source of the plant species nomenclature was Martinčič et al. (2007).

For each plot, the species richness and the Shannon [$H = - \sum (p_i \log (p_i))$] diversity index were estimated, where p_i means share of plant species i of total. Regarding habitat types, the site parameters, cover of vertical vegetation layers and plant species diversity parameters have been analysed. The main diversity and compositional gradients of selected plots and habitat types were extracted by using detrended correspondence analysis (DCA, PC-ORD) (Hill and Gauch 1980, McCune and Mefford 1999, McCune and Grace 2002). The Spearman correlation coefficients (r) between the DCA axes (plot scores) and the studied parameters were calculated.

Evaluation of threats – Procjena ugroženosti

The risk levels of threats has been estimated per habitat type based on evaluation of actual danger states at global to continental scales (Groom et al. 2006, Anonymous 2008a) and on the regional scale (Čater et al. 2003, Simončič et al. 2008, Lorz et al. 2010), partly assessed by ICP Forests monitoring (Anonymous 1985, de Vries et al. 2003a, 2003b) and the long-term assessment of the forest ecosystems by the forest management planning system, and taking into account

the prediction of climate-change impacts on forests (Anonymous 2008a, Kutnar et al. 2009, Kutnar and Kobler 2011). Following the criteria for the assessment of habitat quality approach (Groom et al. 2006, Anonymous 2008b, Lengyel et al. 2008a, 2008b), the impacts of the following threats have been assessed: climate change, fragmentation, pollution, invasive species, over-exploitation, and fires.

RESULTS – Rezultati

Forest inventory and threats – Inventura šuma te pregled ugroženosti

The most extensive habitat types in the Natura 2000 network in Slovenia are the following: 91K0 Illyrian *Fagus sylvatica* forests (75.6 % of all forest habitat-types area), 9110 *Luzulo-Fagetum* beech forests (9.1 %) and 91L0 Illyrian oak-hornbeam forests (7.2 %). The share of minor habitat types, for example 9180* *Tilio-Acerion* forests of slopes, screes and ravines, 91D0* Bog woodland, and 9530* (Sub-) Mediterranean pine forests with endemic black pines, does not exceed 0.3 % of the total habi-

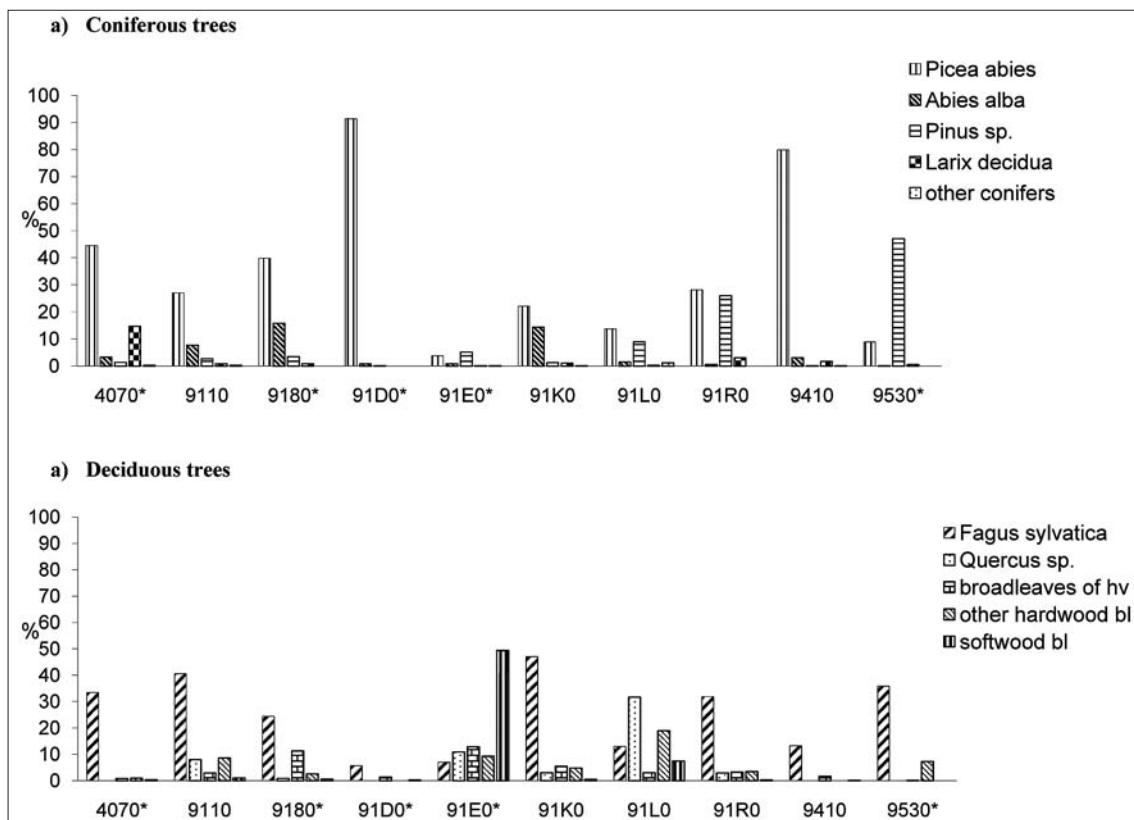
tat-types area (Table 2). Some of minor habitats are not treated by the forest management system as an autonomous category, e.g. 91F0, 9420. The habitat type 91F0 Riparian mixed forests of *Quercus robur*, *Ulmus laevis* and *Ulmus minor*, *Fraxinus excelsior* or *Fraxinus angustifolia*, along the great rivers (*Ulmion minoris*) is included in 91LO and in 91E0*. The habitat type 9420 Alpine *Larix decidua* is in 4070* and in 9410. Such merging of habitats might be a source of data inaccuracy for some habitats.

Table 2 Area of habitat type, and volume of growing stock and dead wood per habitat type (source: Anonymous 2006b)
Tablica 2. Površina tipa staništa te volumen drvne zalihe i mrtvog drveta po tipu staništa (izvor: Anonymous 2006b)

Habitat Stanište	Area (hectare) Površina (ha)	Share of all forests (%) Udio šuma (%)	Number of sample plots Broj pokusnih ploha	Growing stock (m ³ per hectare) Drvna zaliha (m ³ /ha)	Volume of dead wood (m ³ per hectare) Volumen mrtvog drveta (m ³ /ha)	Dead wood vs. growing stock (%) Udio mrtvog drveta u volumenu sastojine (%)
4070*	15,313	1.29	142	84	5.0	5.9
9110	31,541	2.66	2,653	308	8.6	2.8
9180*	485	0.04	81	289	1.8	0.6
91D0*	356	0.03	28	298	6.5	2.2
91E0*	5,486	0.46	468	226	2.4	1.1
91K0	265,075	22.38	24,575	286	12.3	4.3
91L0	24,857	2.10	2,089	261	7.8	3.0
91R0	2,482	0.21	63	163	5.1	3.1
9410	2,016	0.17	244	331	6.9	2.1
9530*	754	0.06	8	183	24.2	13.2
Habitats Staništa	348,365	29.42	30,351	276	11.4	4.1
Other forests Ostale šume	835,816	70.58	69,827	266	9.6	3.6
All forests Sve šume	1,184,181	100.00	100,178	269	10.1	3.8

The share of Norway spruce (*Picea abies* (L.) Karst.) in growing stock appears to be the highest in habitat types of 91D0* Bog woodland, 9410 Acidophilous *Picea* forests, and 4070* Bushes with *Pinus mugo* and *Rhododendron hirsutum*, while common beech (*Fagus sylvatica* L.) dominates in 91KO Illyrian *Fagus sylvatica* forests and in 9110 *Luzulo-Fagetum* beech forests. In the habitat type 91R0 Dinaric

dolomite Scots pine forests, the share of beech and spruce is about the same (Fig. 1). The group of different softwood deciduous trees has the highest share of growing stock in 91E0* Alluvial forests with *Alnus glutinosa* and *Fraxinus excelsior*, the oak species (*Quercus* sp.) in 91L0 Illyrian oak-hornbeam forests, and the pine species (*Pinus* sp.) in 9530* (Sub-) Mediterranean pine forests with endemic black pines.



Legend: broadleaves of hv (high value): *Acer sp.*, *Fraxinus sp.*, *Ulmus sp.*, other hardwood bl (broadleaves): *Carpinus betulus*, *Ostrya carpinifolia*, *Sorbus sp.*, softwood bl (broadleaves): *Salix sp.*, *Populus sp.*, *Alnus sp.*
 Legenda: bjelogorica visoke vrijednosti (high value): *Acer sp.*, *Fraxinus sp.*, *Ulmus sp.*, ostala bjelogorica (tvrdno drvo): *Carpinus betulus*, *Ostrya carpinifolia*, *Sorbus sp.*, ostala bjelogorica (mekano drvo): *Salix sp.*, *Populus sp.*, *Alnus sp.*

Figure 1 Tree species share of growing stock (%) per habitat type, a) for coniferous trees and b) for deciduous trees.
 Slika 1. Udio vrsta drveće u drvnjoj zalihi (%) po tipu staništa, a) za crnogoricu b) za bjelogoricu.

The mean growing stock per habitat type is between 84 m³ per hectare in the 4070* Bushes with *Pinus mugo* and *Rhododendron hirsutum* to 331 m³ per hectare in the 9410 Acidophilous *Picea* forests. The relative high growing stock of scrublands of 4070* is related to the merging

of habitats and agglomeration of data on the compartment level (including also some spruce stands, larch stands and beech stands). The mean annual increment of wood is between 1.3 and 8.0 m³ per hectare (Fig. 2).

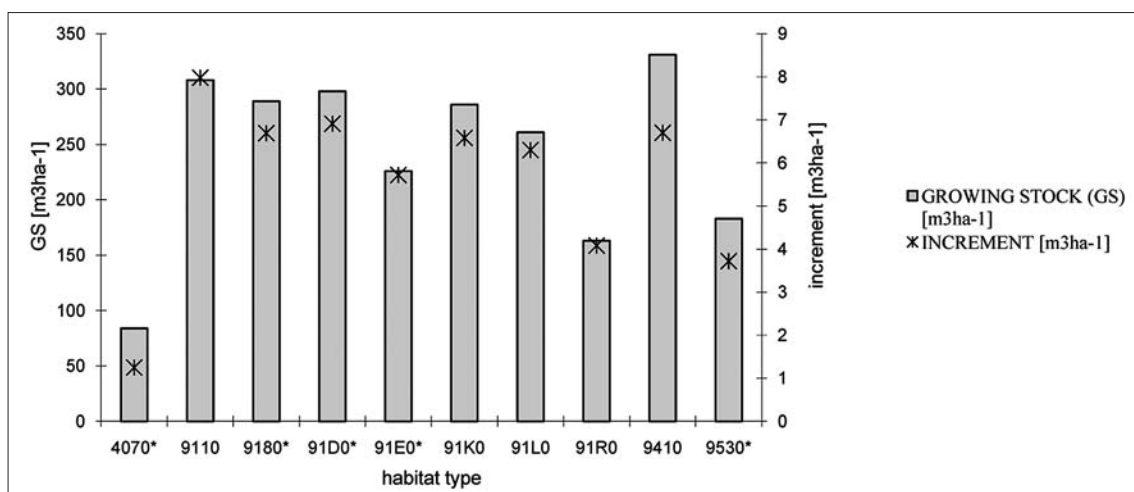


Figure 2 Mean growing stock (GS) and mean increment of wood per habitat type (habitat-type labels according to Table 1) (source: forest inventory conducted by Slovenian Forest Service)

Slika 2. Prosječna drvena zaliha (GS) i prosječni prirast po tipu staništa (oznake tipa staništa sukladno tablici 1) (izvor: inventura šuma Šumarske službe Slovenije/Zavoda za gozdove Slovenije)

The average volume of dead wood trees per hectare varies from 1.8 m³ (9180*) to 24.2 m³ (9530*) and is 11.4 m³ per hectare for all forest habitat types (Table 2). However, due to the low number of sample plots in habitat type 9530*, and in comparison to the average quantity of dead wood for all forests, it might be overestimated. The share of dead wood versus growing stock varies from 0.6 % to 13.2 %, and the mean share is 4.1 %.

The duration of a particular developmental phase varies depending on the site conditions and the tree species composition. It has been estimated that the general duration for the phase of young growth is until the age of about 30 years. The majority of trees in the phase of thinner pole-stand are between 20 and 50 years, in the

phase of thicker pole-stand are between 40 and 70 years, in the phase of timber-stand are from 60 to 140 years, and in the phase of rejuvenation of timber stand are from 90 to 160 years. The thicker pole-stands or timber stands prevail in all habitat types (Table 3). Regarding the specific site and stand characteristics of the 4070* Bushes with *Pinus mugo* and *Rhododendron hirsutum*, a high share of younger pole stands is expected. The share of young growth in this habitat type, and in 9530* (Sub-) Mediterranean pine forests and in 9180* *Tilio-Acerion* forests is very low. The share of the last category (Others) in Table 3 consists of somewhat degraded forest stands, is relatively high in the 91L0 habitat type.

Table 3 Share of developmental phases (in %) in respect of habitat type
Tablica 3. Dio razvojnih stadija (u %) po tipovima staništa

	Young growth <i>MLade sastojine</i>	Thinner pole-stand <i>Tanje srednjedobne sastojine</i>	Thicker pole-stand <i>Deblje srednjedobne sastojine</i>	Timber-stand <i>Starije sastojine</i>	Old-stand in rejuvenation phase <i>Stare sastojine u pomlađivanju</i>	Selection forest <i>Preborne sastojine</i>	Others <i>Ostalo</i>
	(%)	(%)	(%)	(%)	(%)	(%)	(%)
4070*	1.0	43.9	44.8	7.9	1.1	0.0	1.3
9110	7.0	1.4	33.3	46.4	9.3	0.8	1.8
9180*	2.0	0.0	22.6	53.9	21.1	0.4	0.0
91D0*	11.5	10.5	30.1	41.7	6.2	0.0	0.0
91E0*	10.0	4.5	49.3	29.1	3.1	0.0	4.0
91K0	5.2	3.4	36.0	39.5	9.5	1.9	4.5
91L0	4.6	2.3	37.8	40.6	4.0	0.0	10.7
91R0	4.0	6.5	55.1	31.4	2.0	0.0	1.0
9410	3.5	5.4	19.8	60.2	11.1	0.0	0.0
9530*	0.2	3.6	85	7.9	2.4	0.0	0.9

On average, more than three quarters of the forests in the Natura 2000 area are estimated to be preserved (Table 4). In all habitat types, a low share of altered forests has been estimated. The habitat types with shares of changed and strongly changed forests higher than one third are the following: 91E0* Alluvial forests with *Alnus glutinosa* and *Fraxinus excelsior*, 91L0 Illyrian oak-hornbeam forests, 9110 *Luzulo-Fagetum* beech forests, and 4070* Bushes with *Pinus mugo* and *Rhododendron hirsutum*. A relatively low share of changed forests was found in the dominant habitat type of 91K0 Illyrian *Fagus sylvatica* forests. However, we must stress that the relatively high

share of changed forest in 4070* is partly also due to data collecting methods. The naturalness level is calculated regarding the model tree species composition and the actual situation/state within a compartment. As the data are related to the compartment levels (which can be composed by more different stands – spruce stands, beech stands, larch stands, *Pinus mugo* stands etc.), a bias in naturalness level is possible, especially for habitat types with lower areas (also 4070*).

The evaluated threat status of the forest habitat types based on long-term assessment and on different studies

Table 4 Share of habitat types in respect to estimation of naturalness level
Tablica 4. Udio tipova staništa prema stupnju prirodnosti

Naturalness level <i>Stupanj prirodnosti</i>	4070*	9110	9180*	91D0*	91E0*	91K0	91L0	91R0	9410	9530*
1	61.0	62.8	82.1	74.4	59.1	77.6	60.6	70.1	81.6	98.4
2	26.3	33.5	16.5	21.1	40.1	18.6	35.9	18.2	15.4	1.6
3	11.6	3.4	1.4	4.5	0.8	3.5	2.9	11.6	1.3	0.0
4	1.1	0.3	0.0	0.0	0.0	0.4	0.5	0.0	1.7	0.0

Legend: Naturalness level: 1-preserved forests (up to 30 % of foreign tree species), 2-changed forests (31–70 %), 3-strongly changed forests (70–90 %), and 4-altered forests (above 90 % of foreign tree species)

Legenda: Stupanj prirodnosti: 1- očuvane šume (do 30 % stranih vrsta drveća), 2- djelomično izmijenjene šume (31–70 %), 3- jače izmijenjene šume (70–90 %) i 4 – izmijenjene šume (više od 90 % stranih vrsta drveća)

Table 5 Evaluation of the potential threats to existence of habitat types (higher risk is marked as ***, medium risk as **, and very low risk as *)

Tablica 5. Procjena potencijalnih prijetnji očuvanju tipova staništa (veći rizik označen je sa ***, srednji rizik sa **, i nizak rizik sa *)

	4070*	9110	9180*	91D0*	91E0*	91K0	91L0	91R0	9410	9530*
Climate changes <i>Klimatske promjene</i>	**	**	***	***	***	**	***	*	***	*
Fragmentation <i>Fragmentacija</i>	**	*	***	***	***	*	**	**	*	***
Pollution <i>Zagađenje</i>	*	**	**	***	***	*	**	**	***	*
Invasive species <i>Invazivne vrste</i>	*	**	**	*	***	*	**	*	*	*
Overexploitation <i>Prevelika eksploatacija</i>	*	**	***	**	**	*	**	*	**	*
Forest fires <i>Šumski požari</i>	**	*	*	*	*	*	**	***	*	***

by is presented in Table 5. The highest risks/threats have been evaluated for the habitat type 91E0* Alluvial forests with *Alnus glutinosa* and *Fraxinus excelsior*. Furthermore, the 91L0 Illyrian oak-hornbeam forests,

and small-sized habitat types of 9180* *Tilio-Acerion* forests of slopes, screes and ravines, and 91D0* Bog woodland might be also potentially endangered by different threats.

Level I and level II plots – Pokusne plohe na razini I i II

On 39 study plots of Level I and 11 plots of Level II, we found a total of 102 woody species, of which 46 were tree species, and 56 were shrubs and woody climbers. The most common species are *Fagus sylvatica* L. and *Picea abies* (L.) Karst., both occurring on 39 plots (78 %). One of the very common species is *Acer pseudoplatanus* L., present on 37 plots but mostly in ground layers (in tree layer only on 21 plots). Other more frequent species that have been found include the following: *Quercus petraea* (Matt.) Liebl. (21 plots), *Prunus avium* L. (20), *Abies alba* Mill. (19), *Carpinus betulus* L. (18), *Fraxinus excelsior* L. (17), *Sorbus aucuparia* L. (17), *Sorbus aria* (L.) Cr. (16), *Castanea sativa* Mill. (15), and *Fraxinus ornus* L. (15).

The mean species richness per plot is 14.8 ± 7.0 , ranging from 2 to 36 woody species.

Based on the diversity of woody species, a DCA ordination of the plots has been extracted (Fig. 3). The mesic *Fagus sylvatica* plots are centrally placed in the ordination space. Plots of the 91K0 Illyrian *Fagus sylvatica* forests obtain a middle DCA1 score, and middle to low scores of DCA2. Plots of the 9180* *Tilio-Acerion* forests have higher scores along the first axis,

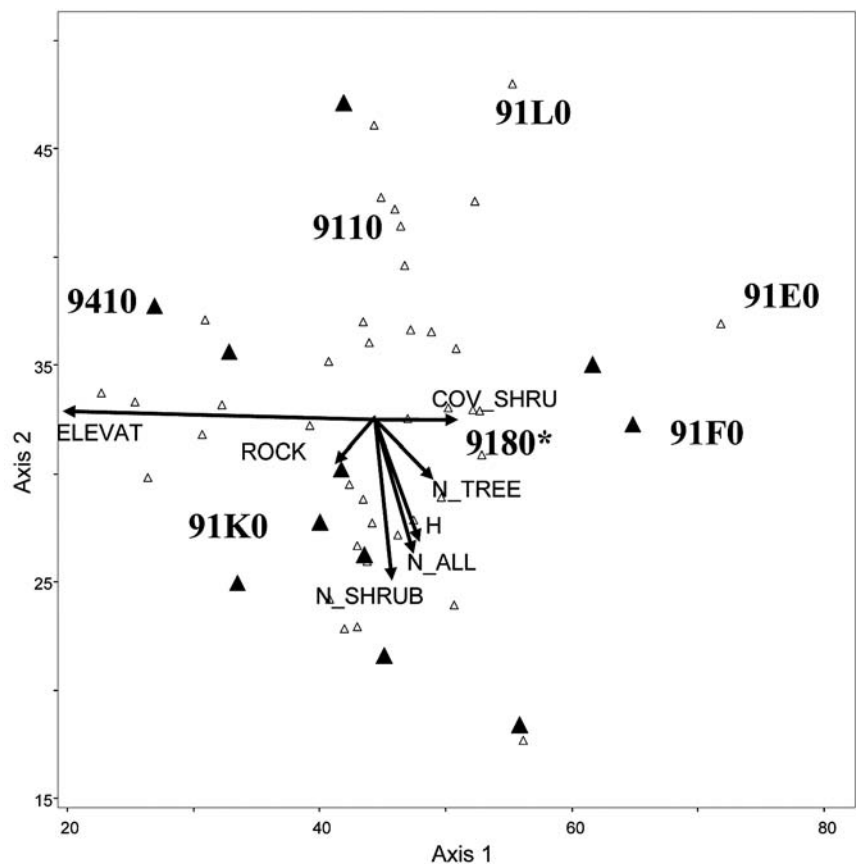


Figure 3 DCA ordination of the Level I (Δ) and Level II (▲) plots based on diversity of woody species for Axes 1 and 2. The biplot overlay shows vectors related to diversity and to site parameters. The forest habitat types (see Table 1) of Annex 1 are indicated.

Slika 3. DCA ordinacije ploha razine I (Δ) i razine II (▲) na osnovi različitosti vrsta drveća za os 1 i 2. Vektori su u odnosu prema parametrima različitosti i staništa. Označeni su tipovi šumskih staništa (vidi Tablicu 1) Aneksa 1.

and the plots of lowland forest habitats of 91F0 and 91E0* have the highest scores along the first axis. In contrast, the 9410 Acidophilous *Picea* forests of the montane to alpine levels have low DCA1 scores. Beside the plots with predominantly *Picea abies* trees, *Fagus sylvatica* and *Abies alba*-plots of high montane zone also occur on the left side of the ordination space. In the upper part of ordination space, the plots of 9110 habitat type of acidophilic beech forest and 91L0 Illyrian oak-hornbeam forests are placed.

On average, in the lower part of the ordination space are placed plots/habitat types with higher values of diversity parameters, while in the upper part are those with

lower values of these parameters (Fig. 3). Significant negative correlations were found between the second axis and the parameters of species diversity: total number of woody species (N_ALL, $r = -0.620^{***}$); number of shrub and climber species (N_SHRUB, $r = -0.653^{***}$); number of tree species (N_TREE, $r = -0.459^{***}$); Shannon diversity index (H, $r = -0.619^{***}$). The first axis correlates closely with elevation of the plots (ELEVAT–height above sea level; $r = -0.891^{***}$), and with shrub-layer cover (COV_SHRU; $r = 0.475^{***}$). The second axis correlates negatively with the rock share (ROCK; $r = -0.592^{***}$). Other parameters not presented on Fig. 3 have no clear tendency.

DISCUSSION – Rasprava

Forest management of habitat types – Gospodarenje šumskim staništima

Based on the studied forest-specific parameters, we can assume that most woodland and forest habitat types in Slovenia are considered appropriate by the existing forest management planning system. Important indicators relevant for the favourable conservation system of habitat types are already in use by forest management planning system in all forests. Some additional indicators, not included in forest inventory system, are tested on different monitoring-levels (e.g. ICP Forests). However, some of them (e.g. threats) have to be adapted for forest inventory use in all Slovenian forests.

In Slovenia, the ideas of forest planning and management oriented towards the natural species composition and natural forest regeneration have an important place in sustainable forest management. The relatively large volume of growing stock is stimulated by forest management, and a high share of dead wood of different sizes has to be kept in forest ecosystems. Nevertheless, the estimation of forest-stand parameters to evaluate the status of Slovenian forest habitats revealed some weak points. Taking into account some mapping and classification problems (e.g. some habitats are inadequately treated; some habitat types are not well defined), the evaluation of some parameter values might be biased. The data are more reliable for the forest habitat types with larger areas, such as 91K0 Illyrian *Fagus sylvatica* forests, 9110 *Luzulo-Fagetum* beech forests and 91L0 Illyrian oak-hornbeam forests. However, the forest habitats with larger areas encompass diverse site and stand situations, and indicator values on levels of habitat type could be only informative. For instance, the largest habitat type of 91K0 Illyrian *Fagus sylvatica* forests is characterised

by broad ecological amplitude and an array of forest associations; ranging from thermophilic beech forest in the Sub-Mediterranean region to subalpine beech forest in Julian Alps. In such cases, instead of the entire habitat type, the indicators of favourable conservation status should at least be tested for group of associations.

The EU priority habitat types, such as 4070* Bushes with *Pinus mugo* and *Rhododendron hirsutum*, 9180* *Tilio-Acerion* forests of slopes, screes and ravines, 91D0* Bog woodland, 91E0* Alluvial forests with *Alnus glutinosa* and *Fraxinus excelsior*, 9530* (Sub-) Mediterranean pine forests with endemic black pines, should be brought more into focus. Moreover, the level of mapping accuracy of EU priority habitat types and rare habitats on the national level requires significant improvements.

For example, unambiguous distinctions must be made between the 91L0 Illyrian oak-hornbeam forests and scattered fragments of the 91F0 Riparian mixed forest of *Quercus robur* and other broadleaved species growing in the lowland of the eastern part of Slovenia (Čater et al. 2001, Kutnar 2006); and between 4070* Bushes with *Pinus mugo* and *Rhododendron hirsutum* and 9420 Alpine *Larix decidua* forests (Dakskobler et al. 2010). Special attention has to be given to some other woodland habitat types of low economic interest but of high conservation importance, such as very rare patches of the 9340 habitat type of Mediterranean *Quercus ilex* forests in the western part of Slovenia (Dakskobler 1997) and 5130 *Juniperus communis* formations on heaths or calcareous grasslands.

Indicators – Pokazatelji

A comparison of the actual tree species composition of habitat types to the relevant information on forest plant associations as a benchmark (Bončina and Robič 1998) indicates that the major part of forests are well preserved. The forests with more than 70 % of inappropriate

tree species cover only 4 % of all habitat type area. The preserved forests with low shares of foreign tree species represent 74 % of all Natura 2000 forests in Slovenia, and the share of such forests is even higher in the dominant habitat type of 91K0 Illyrian *Fagus sylvatica* forests. Due

to intensive human impact, the habitat types of 91E0* Alluvial forests with *Alnus glutinosa* and *Fraxinus excelsior*, and 91L0 Illyrian oak-hornbeam forests, both occurring in lowland and hilly area, incorporate the lowest share of preserved forests.

The diversity of developmental phases and the balance between them is an important issue in the sustainability of forest habitats (Müller-Kroehling et al. 2004). Age structure (age class distribution) and regeneration are important MCPFE indicators of habitat types (Anonymous 2002, 2007c), but the specific site and stand conditions of each habitat type have to be taken into account. For instance, it is obvious that the 4070* habitat type of bushes with *Pinus mugo* and *Rhododendron hirsutum* cannot reach the timber stand phase, except those patches which are colonised by *Larix decidua* and *Picea abies*. Generally, however, natural regeneration plays an important role in the stability and sustainability of a forest habitat type, and it seems that the lack of young growth could pose a threat to it. From that point, the share of younger stands (young growth and younger pole stand) in the 9180* *Tilio-Acerion* forests of slopes, screes and ravines, and in 9530* (Sub-) Mediterranean pine forests with endemic black pines is low. However, the developmental phases are balanced in the most extensive habitat type of 91K0 Illyrian *Fagus sylvatica* forests, and also in the 9110, 91D0* and 91E0* habitat types.

Generally, increasing the quantity of wood is an important issue of forest management. In Slovenia, the share of forest and growing-stock quantity are relatively high, and they have been constantly increasing in recent decades (Perko 2004, Anonymous 2005, Lesnik and Matijašič 2006), playing an important role as carbon storage (Fan et al. 1998, Hamilton et al. 2002, Nabuurs and Schelhaas 2002, Gutrich and Howarth 2007, Piškur and Krajnc 2007).

The estimated volume of dead wood of 11.4 m³ per hectare in Slovenia is comparable to other studies (e.g. Kirby et al. 1998, Fridman and Walheim 2000, Marage and Lemperiere 2005, Anonymous 2007c). Also, according to the forest management plan-

ning system in Slovenia, dead wood has been accepted as one of the crucial elements of stable forests (Papež et al. 1997), playing multifunctional roles and being a very significant factor of biodiversity of forest ecosystems (Harmon et al. 1986, Franklin et al. 1987, Crites and Dale 1998, Bormann and Likens 1994, Peterken 1996, Kraigher et al. 2002, Kutnar et al. 2002, Ódor and van Doort 2002, Piltaver et al. 2002). The amount of dead wood suggested by Papež et al. (1997) for Slovenian forests is between 0.5 % and 3 % of growing stock. However, the evaluation of dead wood per habitat type showed an even higher average share of 4.1 %, ranging between 0.6 % and 13.2 % per habitat type. In managed forests, the amounts of dead wood are much lower than in unmanaged forests (Kirby et al. 1998, Fridman and Walheim 2000, Marage and Lemperiere 2005); for example, the amount of dead wood in studied forest reserves in Slovenia, mostly located in 91K0 Illyrian *Fagus sylvatica* forests, varies from 69 to 568 m³ per hectare, while the growing stock ranges from 525 to 813 m³ per hectare (Hahn and Christensen 2004). However, dead wood is a very important functional and biodiversity element of managed forests as well, and the share of it could even be increased in some habitats (e.g. 9180*, 91E0*).

A comparison of the woody species diversity of Level I and Level II plots to the biodiversity states of other countries involved in the Intensive Monitoring Programme (Dobremez et al. 1997, de Vries et al. 2003b, Fabiánek 2004, Seidling 2005, Soriano et al. 2005), using the same ICP Forests methodology (Anonymous 1985, de Vries et al. 2003a), proved the high species diversity of Slovenian forest habitat types. On Level I and Level II plots, the variation in diversity of species is closely related to bedrock type and soil conditions. Generally, the plots and habitat types with high values of diversity parameters (number of species, and diversity index) are located on different types of carbonate bedrock, for example limestone and dolomite; those with low values are placed on different non-carbonate bedrock (e.g. sandstone, claystone).

Existing and potential threats – *Postojeća i potencijalna ugroženost*

In the context of conservation of habitat types and of biodiversity, the pressure of a large set of different threats is a major concern (Groom et al. 2006, Anonymous 2007a). Among the most frequently monitored causes underlying the potential changes of habitat types from the data obtained in the habitat monitoring schemes (Lengyel et al. 2008a) were land use, fragmentation, pollution, and invasive species. In general, minor habitat types like 91D0* Bog woodland, 9180* *Tilio-Acerion* forests of slopes, screes and ravines, and 9530* (Sub-) Mediterranean pine forests are more endangered than

habitat types with larger areas. Since the rare patches of bog ecosystems in Slovenia are situated at the southern border of the Sphagnum-mire distribution in Europe (Kutnar and Martinčič 2003), the effects of predicted climate warming for this area (Bergant 2007, Anonymous 2008c, Kutnar et al. 2009, Kutnar and Kobler 2011) might have dramatic consequences. Beside the effect of elevated temperature on the hydrology status of peat bogs and peat decomposition, high atmospheric nitrogen deposition also accelerates the peat decomposition processes (Bragazza et al. 2004, 2006).

Mountain ecosystems are especially vulnerable (Anonymous 2007a, 2008c, Čas 2010), and the significant changes in response to climate changes might be expected at the upper-tree line (Körner 1998, Grace et al. 2002, Dullinger et al. 2004), which is, in Slovenia, dominated by the habitat type of 4070* Bushes with *Pinus mugo* and *Rhododendron hirsutum*. Moreover, climate change will more or less affect all forest habitat types. Different simulations of climate change effects predict the shift of forest vegetation belts (Brzeziecki et al. 1995, Kienast et al. 1996, 1998, Dow and Downing 2006, Anonymous 2008c), and significant changes in the distribution of forest habitat types in Slovenia driven by climate change have been predicted (Kutnar et al. 2009, Kutnar and Kobler 2011). In the Sub-Mediterranean region of Slovenia, forest fires cause significant damage (Mavsar et al. 2005, Jakša 2006). The thermophilic forests of this region, such as 9530* (Sub-) Mediterranean pine forests with endemic black pines, are very sensitive to fires (Urbančič and Dakskobler 2001).

Some of the most threatened ecosystems are floodplain and lowland forests corresponding to the 91E0* Alluvial forests with *Alnus glutinosa* and *Fraxinus excelsior*, 91F0 Riparian mixed forests of *Quercus robur* and other broadleaves, and 91L0 Illyrian oak-hornbeam forest, which have always sustained heavy anthropogenic impacts (Klimo and Hager 2001, Čater et al. 2001). In Slovenia, the share of converted or partly converted forests to forests of foreign tree species (predominantly spruce) is the highest in the habitat types of 91E0* Alluvial forests with *Alnus glutinosa* and *Fraxinus excelsior*, and 91L0 Illyrian oak-hornbeam forests (in forest-management analysis including also 91F0). Floodplain forest ecosystems in Slovenia have experienced watercourse regulation, re-

sulting in the termination of floods and groundwater table decrease. They were decreased in favour of agriculture, often to the level of strip-like riparian stands. The interaction between forests and intensively managed agricultural land in their immediate vicinity is demonstrated in the increased input of various substances, particularly through wind erosion and drift from fields to forests. In the Slovenian floodplain forests, many invasive species are successfully out-competing native species and affecting habitats; this problem is also increasingly regarded as one of the major threats to biodiversity on the global level (Groom et al. 2006, Anonymous 2007a). The 91L0 Illyrian oak-hornbeam forests in the hilly zone of the country are being pressured by a similar process of degradation as previous ones. The relatively high share of coppice, litter-raking and other degraded forests in the habitat type reflects the negative human impact in this area. For optimal functioning of forest ecosystems, human-induced and all other threats have to be monitored and excluded as much as possible. In the first step, the management planning system has to recognise the existing and potential negative impacts on forest ecosystems.

The majority of studied forest-stand parameters indicate the favourable conservation status of forest habitat types. Therefore, the Slovenian forest management system represents a case of good practice in the monitoring and maintaining of forest habitat types. However, some improvements of the existing forest management planning system with special attention to the EU priority habitats (e.g. 9180*, 91D0*, 4070*) and the rare habitats in Slovenia (e.g. 9340, 91F0) have to be made. In addition to the studied parameters, some additional, e.g. habitat specific parameters/indicators need to be estimated to achieve the goals of Natura 2000.

ACKNOWLEDGEMENT – Zahvala

The study has been financially supported by national project “The importance of forests for biodiversity at ecosystem, species and gene level in scope of forest contribution to buffering of climate changes and its future management”, funded by the Ministry of Agriculture, Forestry and Food and by the Slovenian Research Agency, and by the research programme P4-0107 funded by the Slovenian Research Agency.

Thanks are due to our colleagues Robert Ogrizek and Tomaž Šturm for their technical assistance, and to other colleagues from the Slovenian Forest Service for field data provided. Thank you to all reviewers whose critiques have considerably improved an earlier version of the manuscript. The English language of the manuscript was checked by John Kingston at EnglishIndex.com and by Terry Troy Jackson.

REFERENCES – Literatura

- Anonymous, 1979: Council Directive 79/409/EEC of 2 April 1979 on the conservation of wild birds. <http://eur-lex.europa.eu/LexUriServ/LexUriServ.do?uri=CELEX:31979L0409:EN:HTML>.
- Anonymous, 1985: ICP Forests : International Co-operative Programme on Assessment and Monitoring of Air Pollution Effects on Forests. <http://www.icp-forests.org/index.htm>
- Anonymous, 1992a: Convention on Biological Diversity 1992. <http://www.cbd.int/>
- Anonymous, 1992b: Council Directive 92/43/EEC of 21 May 1992 on the conservation of natural

- habitats and of wild fauna and flora. <http://eur-lex.europa.eu/LexUriServ/LexUriServ.do?uri=CELEX:31992L0043:EN:HTML>
- Anonymous, 2004: Common standard monitoring guidance for woodland habitats. Version February, Joint Nature Conservation Committee (JNCC), Peterborough (2004) ISSN: 1743–8160.
- Anonymous, 1998: Pravilnik o gozdnogospodarskih in gozdnogojitvenih načrtih (Regulation on forest management and silviculture plans (1998), Ur. l. 5/1998.
- Anonymous, 2002: Improved pan-European indicators for sustainable forest management. Ministerial Conference on the Protection of Forests in Europe (MCPFE). http://www.mcpfe.org/files/u1/publications/pdf/improved_indicators.pdf
- Anonymous, 2004: Streamlining European 2010 Biodiversity Indicators (SEBI2010). <http://biodiversity-chm.eea.europa.eu/information/indicator/F1090245995>
- Anonymous, 2005: Global Forest Resources Assessment, Progress towards sustainable forest management. FAO Forestry Paper 147.
- Anonymous, 2006a: Pravilnik o gozdnogospodarskih in gozdnogojitvenih načrtih (Regulation on forest management and silviculture plans (2006): Ur. l. 70/2006.
- Anonymous, 2006b: Spatial and descriptive data about forest of Slovenia, Slovenia Forest Service, Central unit: Data base.
- Anonymous, 2007a: Europe's environment. The fourth assessment. European Environment Agency (EEA), Copenhagen.
- Anonymous, 2007b: Interpretation manual of European Union habitats, EUR27. European Commission DG Environment, Nature and biodiversity. http://ec.europa.eu/environment/nature/legislation/habitatsdirective/docs/2007_07_im.pdf
- Anonymous, 2007c: State of Europe's Forests 2007. The MCPFE report on sustainable forest management in Europe. MCPFE Liaison Unit Warsaw. http://www.mcpfe.org/files/u1/publications/pdf/state_of_europes_forests_2007.pdf
- Anonymous, 2008a: European forests – ecosystem conditions and sustainable use. EEA Report 3/2008, European Environment Agency, Copenhagen. http://www.eea.europa.eu/publications/eea_report_2008_3
- Anonymous, 2008b: EuMon: EU-wide monitoring methods and systems of surveillance for species and habitats of Community interest. <http://eumon-ckff.si/summary.php>
- Anonymous, 2008c: IPCC - Intergovernmental Panel on Climate Change. <http://www.ipcc.ch/>
- Anonymous, 2008d: IUCN - International Union for Conservation of Nature. <http://cms.iucn.org/>
- Anonymous, 2008e: Pravilnik o gozdnogospodarskih in gozdnogojitvenih načrtih (Regulation on forest management and silviculture plans (2008): Ur. l. 12/2008.
- Anonymous, 2009: EEA Core Set of Indicators. European Environment Agency. <http://themes.eea.europa.eu/IMS/CSI>
- Bergant, K., 2007: Projections of climate change for Slovenia. In: Jurc, M. (ed.), Climate changes – impact on forest and forestry. *Studia Forestalia Slovenica* 130: 67–86.
- Bock, M., G. Rossner, M. Wissen, K. Remm, T. Langanke, S. Lang, H. Klug, T. Blaschke, B. Vrščaj, 2005: Spatial indicators for nature conservation from European to local scale. *Ecological Indicators* 5: 322–338.
- Bončina, A., D. Robič, 1998: Estimation of the species composition alteration in plant communities. *Zbornik gozdarstva in lesarstva* 57: 113–130.
- Bormann, F. H., G. E. Likens, 1994: Pattern and process in a forested ecosystem. Springer-Verlag, New York, USA
- Bragazza, L., T. Tahvanainen, L. Kutnar, H. Rydin, J. Limpens, M. Hájek, P. Grosvernier, T. Hájek, P. Hajkova, I. Hanssen, P. Iacumin, R. Gerdol, 2004: Nutritional constraints in ombrotrophic Sphagnum plant under increasing atmospheric nitrogen deposition in Europe. *New Phytologist* 163: 609–616.
- Bragazza, L., C. Freeman, T. Jones, H. Rydin, J. Limpens, N. Fenner, T. Ellis, R. Gerdol, M. Hájek, T. Hájek, P. Iacumin, L. Kutnar, T. Tahvanainen, H. Toberman, 2006: Atmospheric nitrogen deposition promotes carbon loss from peat bogs. *Proceedings of the National Academy of Sciences of the USA* 103: 19386–19389.
- Brzeziecki, B., F. Kienast, O. Wildi, 1995: Modelling potential impacts of climate change on the spatial distribution of zonal forest communities in Switzerland. *Journal of Vegetation Science* 6: 257–268.
- Cantarello, E., 2007: Towards cost-effective indicators to maintain Natura 2000 sites in a favourable conservation status. PhD thesis in Forest Ecology, University of Padova.
- Cantarello, E., A. Newton, 2006: Towards cost-effective indicators to maintain Natura 2000

- sites in favourable conservation status. Preliminary results from Cansiglio and New Forest. *Forest 3*: 574–583.
- Cantarello, E., A. Newton, 2008: Identifying cost-effective indicators to assess the conservation status of forested habitats in Natura 2000 sites. *Forest Ecology and Management 256*: 815–826.
- Crites, S., M. R. T. Dale, 1998: Diversity and abundance of bryophytes, lichens, and fungi in relation to woody substrate and successional stage in aspen mixedwood boreal forests. *Canadian Journal of Botany 76*: 641–651.
- Corona, P., M. Köhl, M. Marchetti, (eds.), 2004: *Advances in forest inventory for sustainable forest management and biodiversity monitoring*. Kluwer Academic Publishers, Forestry Sciences 76.
- Čas, M., 2010. Disturbances and predation on *Capercaillie* at leks in Alps and Dinaric Mountains. *Šum. list 134*: 487–495.
- Čater, M., L. Kutnar, M. Accetto, 2001: Slovenian lowland and floodplain forests. In: Klimo, E., H. Hager (eds.), *The floodplain forests in Europe: current situation and perspectives*. EFI Research Report 10: 233–248.
- Čater, M., M. Hočevar, P. Kalan, M. Kovač, L. Kutnar, R. Mavsar, P. Simončič, I. Smolej, M. Urbančič, E. Vel, 2003: Intensive monitoring programme in Slovenia (IMP-SI): basic structural document. Slovenian Forestry Institute, Ljubljana, Alterra, Wageningen.
- Dakskobler, I., 1997: Phytosociological characteristics of holm oak *Quercus ilex* L. stands on Mount Sabotin and above the source of the Lijak river, Western Slovenia. *Acta Biologica Slovenica 41*: 19–42.
- Dakskobler, I., 2009: Phytocoenological research in forest ecosystem at the beginning of the 21st Century. *Šum. list 133*: 53–62.
- Dakskobler, I., F. Leban, A. Rozman, A. Seliškar, 2010: Distribution of the association *Rhodothamno-Laricetum* in Slovenia. *Folia Biologica et Geologica 51(4)*: 165–176.
- De Vries, W., E. M. Vel, G. J. Reinds, H. Deelstra, J. M. Klap, E. E. J. M. Leeters, C. M. A. Hendriks, M. Kerkvoorden, G. Landmann, J. Herkendell, T. Haussmann, J.W. Erisman, 2003a: Intensive monitoring of forest ecosystems in Europe; 1. Objectives, setup and evaluation strategy. *Forest Ecology and Management 174*: 77–95.
- De Vries, W., G. J. Reinds, M. Posch, M. J. Sanz, G. H. M. Krause, V. Calatayud, J. P. Renaud, J. L. Dupouey, H. Sterba, E. M. Vel, M. Dobbertin, P. Gundersen, J. C. H. Voogd, 2003b: Intensive monitoring of forest ecosystems in Europe. Technical Report 2003. UN/ECE EC, Brussels, Geneva.
- Dobremez, J. F., S. Camaret, L. Bourjot, E. Ulrich, A. Brêthes, P. Coquillard, G. Dumé, J. L. Dupouey, F. Forgeard, C. Gauberville, J. Gueugnot, J. F. Picard, J. M. Savoie, A. Schmitt, J. Timbal, J. Touffet, M. Trémolières, 1997: *RENECOFOR - Inventaire et interpretation de la composition floristique de 101 peuplements du réseau (Campagne 1994/95)*. Office National Forêts, Département des Recherches Techniques, Fontainebleau.
- Dow, K., T. E. Downing, 2006: *The atlas of climate change – Mapping the world's greatest challenge*. Earthscan, London.
- Dullinger, S., T. Dirnböck, G. Grabherr, 2004: Modelling climate change-driven treeline shifts: relative effects of temperature increase, dispersal and invasibility. *Journal of Ecology 92*: 241–252.
- Ellmauer, T., 2005: Entwicklung von Kriterien, Indikatoren und Schwellenwerten zur Beurteilung des Erhaltungszustandes der Natura 2000-Schutzgüter. Band 3: Lebensraumtypen des Anhangs I der Fauna-Flora-Habitat-Richtlinie, Bundesministerium für Land- und Forstwirtschaft, Vienna.
- Fabiánek, P. (ed.), 2004: *Forest condition monitoring in the Czech Republic, 1984–2003*. Ministry of Agriculture of the Czech Republic, Forestry and Game Management Research Institute, ICP Forests.
- Fan, S., M. Gloor, J. Mahlman, S. Pacala, J. Sarmiento, T. Takahashi, P. Tans, 1998: A large terrestrial carbon sink in North America implied by atmospheric and oceanic carbon dioxide data and models. *Science 282*: 442–446.
- Flamek, F., 1771: Holz-schätz oder Überschlagung auch geometrische Einteilung in die Stallungen oder jährliche Gehau sammentlicher ternovaner landesfürstlichen Hoch und Schwartzwaldungen so vorgenommen worden anno 1771.
- Franklin, J. F., H. H. Shugart, M. E. Harmon, 1987: Tree death as an ecological process. *BioScience 37*: 550–556.
- Fridman, J., M. Walheim, 2000: Amount, structure, and dynamics of dead wood on managed forestland in Sweden. *Forest Ecology and Management 131*: 23–36.
- Goldsmith, B. (ed.), 1991: *Monitoring for conservation and ecology*. Chapman & Hall, London, New York, Tokyo, Melbourne, Madras.

- Golob, A., 2006: Bases for monitoring conservation status of forest habitat types and habitats of species on Natura 2000 in Slovenia). In: Hladnik, D. (ed.), Monitoring the management of forests and forested landscape. *Studia Forestalia Slovenica* 127: 223–243.
- Grace, J., F. Berninger, L. Nagy, 2002: Impacts of climate change on the tree line. *Annals of Botany* 90: 537–544.
- Groom, M. J., G. K. Meffe, C. R. Carroll, 2006: Principles of conservation biology. 3rd Edition. Sinauer Associates, Sunderland.
- Groom, G., 2007: Concepts, methods and tools for conservation status assessment, reporting and monitoring. PEER Natura 2000 workshop Comwell Hotel, Roskilde (DK), 25–27 April 2007 report. National Environmental Research Institute, Rønde, Denmark.
- Gutrich, J., R. B. Howarth, 2007: Carbon sequestration and the optimal management of New Hampshire timber stands. *Ecological Economics* 62: 441–450.
- Hahn, K., M. Christensen, 2004: Dead wood in European forest reserves - a reference for forest management. In: Marchetti, M. (ed.), Monitoring and indicators of forest biodiversity in Europe-from ideas to operationality. *EFI Proceedings* 51: 181–191
- Hamilton, J. G., E. H. DeLucia, K. George, S. L. Naidu, A. C. Finzi, W. H. Schlesinger, 2002: Forest carbon balance under elevated CO₂. *Oecologia* 131: 250–260.
- Harmon, M. E., J. F. Franklin, F. J. Swanson, P. Sollins, S. V. Gregory, J. D. Lattin, N. H. Anderson, S. P. Cline, N. G. Aumen, J. R. Sedell, G. W. Lienkaemper, K. Cromack Jr., K. W. Cummins, 1986: Ecology of coarse woody debris in temperate ecosystems. *Advances in Ecological Research* 15: 133–302.
- Hill, M. O., H. G. Gauch, 1980: Detrended correspondence analysis, an improved ordination technique. *Vegetatio* 42: 47–58.
- Jakša, J., 2006: Forest fires. *Gozdarski vestnik* 64: 97–112.
- Kepic, B., D. Fučka, 2006: Nature conservation as a part of forest management planning. In: Management of forest ecosystems in national parks and other protected areas, Scientific conference, Jahorina, Sutjeska, BiH, 5-8 July 2006, p. 231–238.
- Kienast, F., B. Brzeziecki, O. Wildi, 1996: Long-term adaptation potential of Central European mountain forests to climate change: a GIS-assisted sensitivity assessment. *Forest Ecology and Management* 80: 133–153.
- Kienast, F., B. Brzeziecki, O. Wildi, 1998: Potential impacts of climate change on species richness in mountain forests an ecological risk assessment. *Biological Conservation* 83: 291–305.
- Klimo, E., H. Hager (eds.), 2001. The floodplain forests in Europe: current situation and perspectives. *EFI Research Report 10*, Brill, Leiden, Boston, Köln.
- Kirby, K. J., C. M. Reid, R. C. Thomas, F. B. Goldsmith, 1998: Preliminary estimates of fallen dead wood and standing dead trees in managed and unmanaged forests in Britain. *Journal of Applied Ecology* 35: 148–155.
- Košir, Ž., M. Zorn-Pogorelc, J. Kalan, L. Marinček, I. Smole, L. Čampa, M. Šolar, B. Anko, M. Accetto, D. Robič, V. Toman, L. Žgajnar, N. Torelli, 1974: Gozdnovegetacijska karta Slovenije, M 1:100.000 (Forest-vegetation map of Slovenia, M 1:100.000). Biro za gozdarsko načrtovanje, Gozdarski inštitut Slovenije, Ljubljana.
- Košir, Ž., M. Zorn-Pogorelc, J. Kalan, L. Marinček, I. Smole, L. Čampa, M. Šolar, B. Anko, M. Accetto, D. Robič, V. Toman, L. Žgajnar, N. Torelli, I. Tavčar, L. Kutnar, A. Kralj, 2003: Gozdnovegetacijska karta Slovenije, digitalna verzija (Forest-vegetation map of Slovenia, digital version). Biro za gozdarsko načrtovanje, Gozdarski inštitut Slovenije, Ljubljana.
- Kotar, M., 2003: Gozdarski priručnik. Univerza v Ljubljani, Biotehniška fakulteta, Ljubljana.
- Kotar, M., R. Brus, 1999: Naše drevesne vrste. Slovenska matica v Ljubljani.
- Körner, C., 1998. A re-assessment of high elevation treeline position and their explanation. *Oecologia* 115: 445–459.
- Kraigher, H., D. Jurc, P. Kalan, L. Kutnar, T. Levanič, M. Rupel, I. Smolej, 2002: Beech coarse woody debris characteristics in two virgin forest reserves in southern Slovenia. *Zbornik gozdarstva in lesarstva* 69: 91–134.
- Kutnar, L., 2006: Plant diversity of selected *Quercus robur* L. and *Quercus petraea* (Matt.) Liebl. forests in Slovenia. *Zbornik gozdarstva in lesarstva* 79: 37–52.
- Kutnar, L., P. Ódor, K. van Doort, 2002: Vascular plants on beech dead wood in two Slovenian forest reserves. *Zbornik gozdarstva in lesarstva* 69: 135–153.
- Kutnar, L., A. Martinčič, 2003: Ecological relationships between vegetation and soil-related variables along the mire margin-mire expanse

- gradient in the eastern Julian Alps, Slovenia. *Annales Botanici Fennici* 40: 177–189.
- Kutnar, L., A. Kobler, K. Bergant, 2009: The impact of climate change on the expected spatial redistribution of forest vegetation types. *Zbornik gozdarstva in lesarstva* 89: 33–42.
- Kutnar, L., A. Kobler, 2011: Prediction of forest vegetation shift due to different climate-change scenarios in Slovenia. *Šum. list* 135: 113–126.
- Larsson, T. B. B. (ed.), 2001: Biodiversity evaluation tools for European forests. *Ecological Bulletins* 50: 1–231.
- Lengyel, S., E. Déri, Z. Varga, R. Horváth, B. Tóthmérész, P. Y. Henry, A. Kobler, L. Kutnar, V. Babij, A. Seliškar, C. Christia, E. Papastergiadou, B. Gruber, K. Henle, 2008a: Habitat monitoring in Europe: a description of current practices. *Biodiversity and Conservation* 17: 3327–3339.
- Lengyel, S., A. Kobler, L. Kutnar, E. Framstad, P. Y. Henry, V. Babij, B. Gruber, D. Schmeller, K. Henle, 2008b: A review and a framework for the integration of biodiversity monitoring at the habitat level. *Biodiversity and Conservation* 17: 3341–3356.
- Lesnik, T., D. Matijašič, 2006: Wälder Sloweniens. *Forst und Holz* 61: 168–172.
- Lorz, C., C. Fürst, Z. Galić, D. Matijašič, V. Podrazky, N. Potočić, P. Simončič, M. Strauch, H. Vacik, F. Makeschin, 2010: GIS-based probability assessment of natural hazards in forested landscapes of Central and South-Eastern Europe. *Environmental Management* 46: 920–930.
- Marage, D., G. Lemperiere, 2005: The management of snags: A comparison in managed and unmanaged ancient forests of the Southern French Alps. *Annals of Forest Science* 62: 135–142.
- Marchetti, M. (ed.), 2004a: Monitoring and indicators of forest biodiversity in Europe - from ideas to operationality. *EFI Proceedings* 51
- Marchetti, M., 2004b: Introduction. In: Marchetti, M. (ed.), *Monitoring and indicators of forest biodiversity in Europe - from ideas to operationality*. *EFI Proceedings* 5: 9–11
- Martinčič, A., T. Wraber, N. Jogan, A. Podobnik, B. Turk, B. Vreš, 2007: Mala flora Slovenije. Tehniška založba Slovenije, Ljubljana.
- Mavsar, R., L. Kutnar, M. Kovač, 2005: Slovenia. In: Merlo, M., L. Croitoru (eds), *Valuing Mediterranean Forests: towards total economic value*. CABI publishing, p. 263–278.
- McCune, B., M. J. Mefford, 1999: PC-ORD: Multivariate analysis of ecological data, Version 4.0. MjM Software Design, Glenden Beach, Oregon.
- McCune, B., J. B. Grace, 2002: *Analysis of ecological communities*. MjM Software Design, Glenden Beach, Oregon.
- Müller-Kroehling, S., M. Fischer, H. J. Gulner, 2004: *Arbeitsanweisung zur Fertigung von Managementplänen für Waldflächen in NATURA 2000-Gebieten*. Bayerische Staatsforstverwaltung, Bayerische Landesanstalt für Wald und Forstwirtschaft, Freising.
- Nabuurs, G. J., M. J. Schelhaas, 2002: Carbon profiles of typical forest types across Europe assessed with CO2FIX. *Ecological Indicators* 1: 213–223.
- Ódor, P., K. van Doort, 2002. Beech dead wood inhabiting bryophyte vegetation in two Slovenian forest reserves. *Zbornik gozdarstva in lesarstva* 69: 155–169.
- Papež, J., M. Perušek, I. Kos, 1997: *Biotska raznolikost gozdnate krajine z osnovami ekološke in delovanja ekosistema*. Zavod za gozdove Slovenije, Zveza gozdarskih društev Slovenije, Gozdarska založba, Ljubljana.
- Perko, F. (ed.), 2004: *Slovenian forests and forestry*. Zveza gozdarskih društev, Ministrstvo za kmetijstvo, gozdarstvo in prehrano RS, Zavod za gozdove Slovenije.
- Peterken, G. F., 1996: *Natural woodland, ecology and conservation in Northern temperate regions*. Cambridge University Press, Cambridge.
- Piltaver, A., N. Matočec, J. Kosec, D. Jurc, 2002: Macromycetes on beech dead wood in the Slovenian forest reserves Rajhenavski Rog and Krokar. *Zbornik gozdarstva in lesarstva* 69: 171–196.
- Piškur, M., N. Krajnc, 2007: The importance of forests and wood use for CO₂ balance in Slovenia. In: Jurc, M. (ed.), *Climate changes – impact on forest and forestry*. *Studia Forestalia Slovenica* 130: 237–250.
- Schuck, A., M. Rois. 2004: Forest biodiversity indicators – a contribution to an EEA core set of biodiversity indicators. In: Marchetti, M. (ed.), *Monitoring and indicators of forest biodiversity in Europe - from ideas to operationality*. *EFI Proceedings* 51: 37–48
- Simončič, P., M. Kobal, M. Urbančič, L. Kutnar, F. Batič, K. Eler, 2008: Slovenia. In: Hettelingh, J.P. (ed.), *Critical load, dynamic modelling and impact assessment in Europe: CCE status report 2008*. Coordination Centre for Effects (CCE), p. 181–194.

- Soriano, C., A. Gastón, P. Bariego, 2005: Diversidad florística en las parcelas españolas de Nivel II de la Red Europea de Seguimiento Intensivo y Continuo de Ecosistemas Forestales. Actas del IV Congreso Forestal Español. Sociedad Española de Ciencias Forestales.
- Søgaard, B., F. Skov, R. Ejrnæs, S. Pihl, J. R. Fredshavn, K. E. Nielsen, P. Clausen, K. Laursen, T. Bregnballe, J. Madsen, A. Baatrup-Pedersen, M. Søndergaard, T. L. Lauridsen, E. Aude, B. Nygaard, P. Møller, T. Riis-Nielsen, R. M. Buttenschøn, 2007: Criteria for favourable conservation status in Denmark, Natural habitat types and species covered by the EEC Habitats Directive and birds covered by the EEC Birds Directive. NERI Technical Report 647.
- Seidling, W., 2005: Ground floor vegetation assessment within the intensive (Level II) monitoring of forest ecosystems in Germany: chances and challenges. European Journal of Forest Research 124: 301–312.
- Urbančič, M., I. Dakskobler, 2001: Changes of soil conditions and floristic composition in Black Pine forest (*Fraxino orni-Pinetum nigrae*) and in the forest of beech and Hairy Alpenrose (*Rhododendro hirsuti-Fagetum*) after the wildfire). Zbornik gozdarstva in lesarstva 66: 95–137.

SAŽETAK: NATURA 2000 je jedinstvena ekološka mreža, koja obuhvaća područja važna za očuvanje ugroženih vrsta i stanišnih tipova Europske Unije. Određena je u skladu s EU Direktivom o staništima (Anonymous 1992b) te EU Direktivom o pticama (Anonymous 1979) s ciljem očuvanja biološke raznolikosti na europskom teritoriju. EU Direktiva o staništima (Anonymous 1992b) preporučuje procjenu statusa zaštite tipova staništa unutar područja NATURA 2000. Za procjenu statusa zaštite potrebno je izabrati primjeren skup pokazatelja, koji su već usklađeni unutar država EU. Međutim, zajednički standard za nadgledanje i kontrolu staništa nije još bio usklađen na EU razini (Cantarello i Newton 2008), tako da su pojedine države članice usvojile različite pristupe i pokazatelje (Anonymous 2004, Ellmauer 2005, Groom 2007).

Sustav upravljanja šumama prepoznat je kao mogući način za nadgledanje i kontrolu staništa u širem smislu (Goldsmith 1991, Corona et al. 2004, Marchetti 2004a). Na temelju tih načela, način upravljanja šumama u Sloveniji može poslužiti kao dragocjeno oruđe za očuvanje šumskih ekosustava i stanišnih tipova (Golob 2006, Kepić i Fučka 2006) na područjima ekološke mreže NATURA 2000 (Anonymous 1992b). Za većinu je indikatora, koji su relevantni za procjenu statusa zaštite stanišnih tipova, (Golob 2006) utvrđeno da su oduvijek bili sastavni dio tradicionalnog sustava upravljanja šumama, bez obzira na vlasništvo. Veći dio njih također je naveden u popisu MCPFE (Anonymous 2002, 2007c).

Ciljeve istraživanja postavili smo uzevši u obzir dvije razine nadzora i kontrole upravljanja šumama u Sloveniji (inventura šuma, dvije razine "ICP Forests" monitoringa): a) ocijeniti skup pokazatelja staništa na području ekološke mreže NATURA 2000 te osigurati standarde budućeg upravljanja tih staništa, b) identificirati moguće prijetnje opstanka određenog tipa staništa c) na temelju pokazatelja i ugroženosti, ocijeniti stanje šumskih stanišnih tipova u skladu s Direktivom o staništima te predložiti moguće prilagodbe postojećeg sustava upravljanja šumama za područja stanišnih tipova ekološke mreže NATURA 2000.

Upotrijebljeni su podaci o površini staništa, vrstama drveća, razvojnim stadijima sastojina i pomladku, drvnjoj zalih, prirastu, mrtvom drveću i stupnju prirodnosti šuma.

Šumski tipovi staništa NATURA 2000 u Sloveniji predstavljaju skoro trećinu cjelokupne površine šuma. Glavni šumski tipovi staništa su 91K0 Ilirske

šume bukve (*Fagus sylvatica*), 9110 Šume bukve na staništu Luzulo-Fagetum te 91L0 Ilirske šume hrasta i bjelograbića. Udio manjih stanišnih tipova, na primjer 9180* Tilio-Acerion šume velikih nagiba i klanaca, 91D0* Cretne šume na sfagnumskom cretu, i 9530* Sub-mediteranske šume crnog bora, ne prelazi 0,3 % ukupne površine svih stanišnih tipova. (Tablica 2).

Prosječna drvena zaliha po tipovima staništa iznosi od 84 m³/ha (tip 4070*) do 331 m³ m³/ha (tip 9410). Srednja vrijednost volumena mrtvog drveta iznosi 11,4 m³ po hektaru, od 0,6% do 13,2 % od drvne zalihe po tipu staništa (Tablica 2). Na plohama ICP monitoringa utvrdili smo visok stupanj različitih vrsta drveća i grmlja: zajedno smo utvrdili 102 drvenastih biljaka, od toga 46 različitih vrsta drveća.

Uzevši u obzir neposredan utjecaj ljudskih aktivnosti te potencijalni učinak klimatskih promjena, možemo reći da su poplavne i nizinske šume johe (*Alnus glutinosa*) i velikog jasena (*Fraxinus excelsior*), mješovite šume hrasta (*Quercus robur*) i ostale bjelogorice na riječnim obalama, kao i ilirske šume hrasta i bjelograbića, među najugroženijima unutar tipova staništa NATURA 2000. Uzevši u obzir malu površinu tipova staništa te različite uzroke ugroženosti, ocjenjujemo da su najugroženija i prioritetna staništa Tilio-Acerion šuma velikih nagiba i klanaca, Sub-mediteranskih šuma crnog bora i cretnih šuma (Tablica 4 i 5).

Unatoč velikom broju različitih čimbenika koji ugrožavaju slovenske šume, velik je broj istraženih parametara pokazao povoljan status očuvanja šumskih tipova staništa. U Sloveniji je udio šuma (te njihova drvena zaliha) relativno velik, njihov rast traje već desetljećima (Perko 2004, Anonymous 2005, Lesnik and Matijašič 2006). Očuvane šume s niskim postotkom stranih vrsta drveća predstavljaju 74 % svih šuma na području ekološke mreže NATURA 2000, a udio takvih šuma još je veći kod dominantnog tipa 91K0 Ilirske bukove šume.

Usporedba raznolikosti vrsta drveća na plohama Razine I i Razine II sa stanjem biološke raznolikosti drugih zemalja, koje također sudjeluju u programu intenzivnog nadzora/motrenja (Dobremez et al. 1997, de Vries et al. 2003b, Fabiánek 2004, Seidling 2005, Soriano et al. 2005) te koriste istu ICP Forests metodologiju (Anonymous 1985, de Vries et al. 2003a), pokazala je veliku raznolikost vrsta slovenskih šumskih staništa.

Ipak, procjena parametara šumskih sastojina kod ocjene statusa slovenskih šumskih staništa, otkrila je određene slabe točke. Uzevši u obzir određene probleme kartiranja i klasifikacije (npr. upravljanje nekih staništa je neprimjereno, neki tipovi staništa nisu dobro definirani), procjene nekih parametara mogu biti pristrane.

Sa tog stajališta, predlažemo dodatna istraživanja tipova staništa, koji su na prioritetnoj listi EU (e.g. 9180*, 91D0*, 4070*) te onih koji su važni s nacionalnog stajališta (e.g. 9340, 91F0), sve u smislu poboljšanja sustava upravljanja šumama.

Sustav upravljanja šumama je u Sloveniji usmjeren u očuvanje šumskih tipova staništa. Unatoč tomu, smatramo da ga je potrebno poboljšati na način da aktivno reagiramo na sve prijeteće negativne čimbenike u smislu očuvanja staništa. Zbog toga je potrebno definirati nove pokazatelje nadzora, posebno za svaki šumski tip staništa, te ih uključiti u sustav upravljanja šumama. Neki od tih pokazatelja (npr. ugroženost) moraju biti uključeni u inventuru šuma u Sloveniji.

Ključne riječi: biološka raznolikost, povoljan status očuvanja, tip staništa, upravljanje šumama, nadzor, pokazatelj, ugroženost