

## FISH DIVERSITY ALONG THE LONGITUDINAL GRADIENT IN A MAN-MADE LAKE OF WEST AFRICA, TAABO HYDROELECTRIC RESERVOIR, IVORY COAST

N. G. Aliko<sup>1\*</sup>, K. S. Da Costa<sup>2</sup>, K. F. Konan<sup>1</sup>, A. Ouattara<sup>1</sup>,  
G. Gourene<sup>1</sup>

### Summary

Fish assemblage patterns in Taabo Reservoir, a hydroelectric lake of Ivory Coast, were studied and related to the longitudinal gradient (river–dam gradient) composed of riverine, transitional, and lacustrine zones. Data were collected at 5 stations and each one was sampled during 5 surveys. Fish community structure was analysed using alpha and beta diversity indices. In total, 53 fish species were obtained in the whole ecosystem. Total species richness recorded at each ecological zone was 42, 43 and 45 species respectively in the riverine, transitional and lacustrine zones. Alpha diversity did not differ significantly along the longitudinal gradient but reached the highest value (33 species) in the transitional zone and the lowest (18 species) occurred in both the riverine and lacustrine zones. Temporal variability of Alpha diversity according to the hydrological regime of the lake differed with the zone. Beta diversity showed that fish assemblages similarity was higher between the transitional and the riverine zones ( $\beta_w = 0.43$ ) and lower between the riverine and the lacustrine zones ( $\beta_w = 0.79$ ).

**Key words:** Fish diversity, longitudinal gradient, man-made lake, Taabo Reservoir, West Africa

### INTRODUCTION

Species are the fundamental particles of biodiversity. Therefore, species number in local communities present an abiding interest (Bisby, 1995). In reser-

1 Laboratoire d'Environnement et de Biologie Aquatique, UFR-SGE, Université d'Abobo-Adjamé, 02 BP 801 Abidjan 02, Ivory Coast

2 Centre National de Recherche Agronomique (CNRA), Programme Pêche et Aquaculture Continentales (PPAC), 08 BP 33 Abidjan 08

\* Corresponding author: [gustaliko@yahoo.fr](mailto:gustaliko@yahoo.fr)

voirs, dams alter spatio-temporal patterns of discharge that are important in structuring stream fish assemblages (Poff and Allan, 1995). Unnatural patterns in stream flow variability below dams can reduce diversity of lotic fishes (Cushman, 1985; Bain et al., 1988) and facilitate the establishment of introduced species (Marchetti and Moyle, 2001; Propst and Gido, 2004). Reservoirs also can affect structure of upstream fish assemblages.

On a regional scale, the longitudinal gradient (river-dam) has been recognized as important in reservoirs (Thornton, 1990; Carvalho et al., 1998; Agostinho et al., 1999). The longitudinal gradient fall along the main reservoir axis due to changes in basin geomorphology and hydrology and, consequently, in physical, chemical, and biological variables. Along such gradient, fish assemblages may vary widely in composition (Matthews et al., 1989; Da Costa et al., 2000). This gradient may be divided in three zones: riverine zone, transitional zone, and lacustrine zone (Thornton, 1990). The riverine zone is a typical lotic environment, with intense flow. The transitional zone is an ecotone between the riverine zone and the lacustrine zone of the reservoir. The lacustrine zone is close to the dam.

Moreover, reservoirs in tropical and subtropical regions have been studied extensively since dam completion (Arcifa and Meschiatti, 1993; Agostinho et al., 1994, 1997a; Carvalho et al., 1998; Gourène et al., 1999; Da Costa et al., 2000). The early years of a new reservoir are marked by high variability in population abundance and patchy distribution of fish due to colonization and adjustment to the new conditions. Studies performed after this period, when populations tend to have stabilized in the new environment, are needed for a full understanding of assemblage structure.

Taabo Reservoir is one of the four hydroelectric lakes of Ivory Coast and it is used for important fisheries. Studies on the fish community are useful for a durable management of fishing activities.

In this study, we analyzed the patterns of fish assemblage diversity through the longitudinal gradient, three decades after impoundment of the Taabo Reservoir.

## *MATERIALS AND METHODS*

### *Study area*

The study was carried out on Taabo hydroelectric reservoir (06°20'N — 06°40'N and 5°W — 5°30'W). It was established in 1978 by the impoundment of the Bandama River, one of the four important rivers of Ivory Coast (Fig. 1). This reservoir has a main-channel total length of 16 Km and an area of 69 km<sup>2</sup> at the average operating level of the dam (124 m). At this level, average water volume is around 625 10<sup>6</sup> m<sup>3</sup>. It encompasses a catchments area about 58 700 km<sup>2</sup> and a mean annual flow of about 128.7 m<sup>3</sup>/s (Kouassi et al., 2007). The monthly fluctuations of the mean water level, during the period

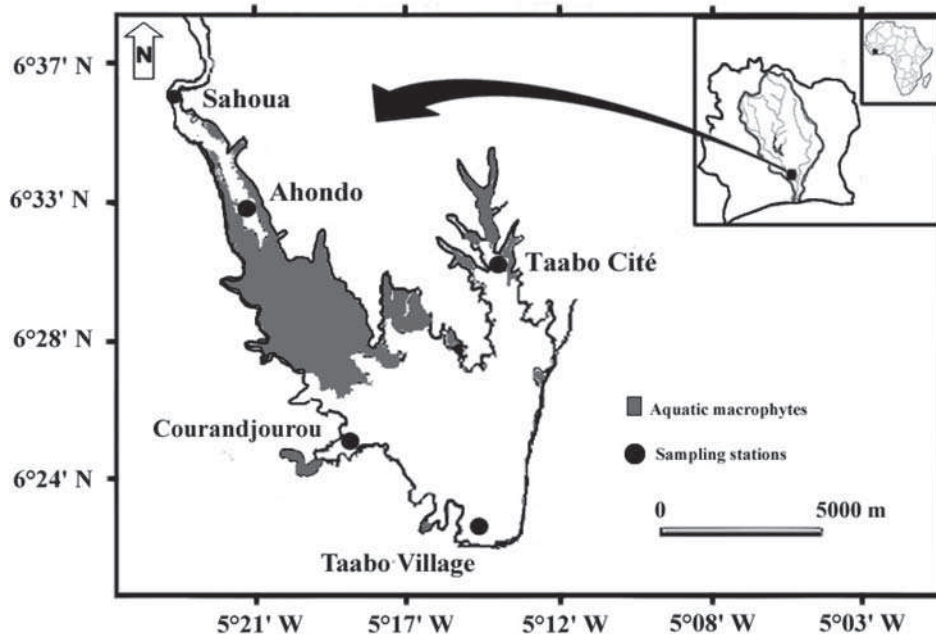


Figure 1. Taabo Reservoir map with sampling stations  
Slika 1. Rezervoar Taabo s mjestima uzorkovanja

2006 — 2007, are illustrated on Figure 2. Data were provided by the operator of the hydroelectric energy. The maximum reached 123.84 m and occurred in October 2006, while the minimum (119.36 m) was recorded in May 2007. Macrophytes are very abundant in this reservoir particularly in the transitional zone.

Five sampling stations were retained in the Taabo Reservoir: one site in the riverine zone at Sahoua locality, another in the transitional zone at Ahondo locality and three sites in the lacustrine zone at Taabo cité, Taabo village and Courandjourou localities (Fig. 1). More sampling sites were retained in the lacustrine zone because of its relative extensive surface. Some others characters of the study sites are presented in Table 1.

#### Sampling

Fish populations were sampled during five surveys: July, October and December in 2006, and March and June in 2007. Data were collected through experimental and commercial fishing in order to obtain a greater number of species as possible. Concerning the experimental fishing, gill nets were usually set during the afternoon at about 16:00 h and lifted the following morning at about 07:00 h. Fish specimens were identified according to Paugy et al. (2003).

*Table 1. Characteristics of the five study sites including the geographical positions and water physico-chemical properties (Mean ± S.D values)*

*Tablica 1. Značajke pet lokacija, uključujući geografsku poziciju i fizikalno-kemijske parametre vode (srednja vrijednost ± stand. devijacija)*

Study sites — Istraživane lokacije					
Characteristics– značajke	Sahoua	Ahondo	Taabo cité	Taabo village	Courandjourou
Geographical positions– geografski položaj	06°19'38.60"N 05°10'34.90"W	06°17'20.80"N 05°09'37.20"W	06°16'03.90"N 05°05'03"W	06°12'40.90"N 05°06'22"W	06°13'47.20"N 05°08'14"W
Temperature (°C)	28.87±1.21	28.81±1.07	28.76±0.63	28.51±0.65	29.10±0.05
Dissolved Oxygen — O <sub>2</sub> (mg/L)	4.58±1.03	3.89±1.90	5.304±2.33	4.70±1.36	4.15±0.74
pH	7.04±0.48	6.77±1.85	7.23±0.60	6.29±1.41	6.70±0.04
Secchi depth (m) –prozirnost	0.91±0.41	0.92±0.36	0.92±0.08	1.17±0.52	1.43±0.70
Conductivity (μS/cm) –provodljivost	86.24±24.88	85.16±20.40	87.03±13.34	85.89±15.88	90.45±61.64
Turbidity (NTU) — turbiditet	23.52±11.84	21.30±10.58	18.84±4.78	13.59±5.45	12.07±1.27
PO <sub>4</sub> <sup>3-</sup> (μmol/L)	7.43±4.58	7.28±5.56	9.46±11.10	9.37±7.83	6.12±6.64
NO <sub>3</sub> <sup>-</sup> (mg/L)	0.39±0.31	0.44±0.46	0.59±0.74	0.79±0.91	1.17±0.06
NO <sub>2</sub> <sup>-</sup> (μmol/L)	0.61±0.37	0.6±0.41	0.54±0.30	0.82±0.59	0.72±0.52
SiO <sub>2</sub> <sup>-</sup> (mg/L)	26.55±21.79	26.49±22.26	23.35±18.53	28.28±21.04	40.88±6.48

### Data analysis

Occurrence frequency of fish species (F) was determined through the following formula:  $F = (n_i \times 100)/N$ , where  $n_i$  is the number of samples in which species  $i$  appeared and  $N$  the total number of samples.

In order to investigate the organization of the fish community, alpha and beta diversity were used. Alpha diversity ( $\alpha$ -diversity) was assessed using species richness. At each site,  $\alpha$ -diversity is the number of taxa collected during a sampling survey. The spatial (along the longitudinal gradient) and temporal (within each ecological zone) variations of this index were analysed. Temporal dynamic was studied according to the hydrological regime of the lake (spate and drop of water level illustrated by Figure 2). So, the sampling months of October 2006 and June 2007 were located in spate while those of July and December 2006 and March 2007 were located in drop. Kruskal–Wallis test was used to assess differences between the three zones according to this index.

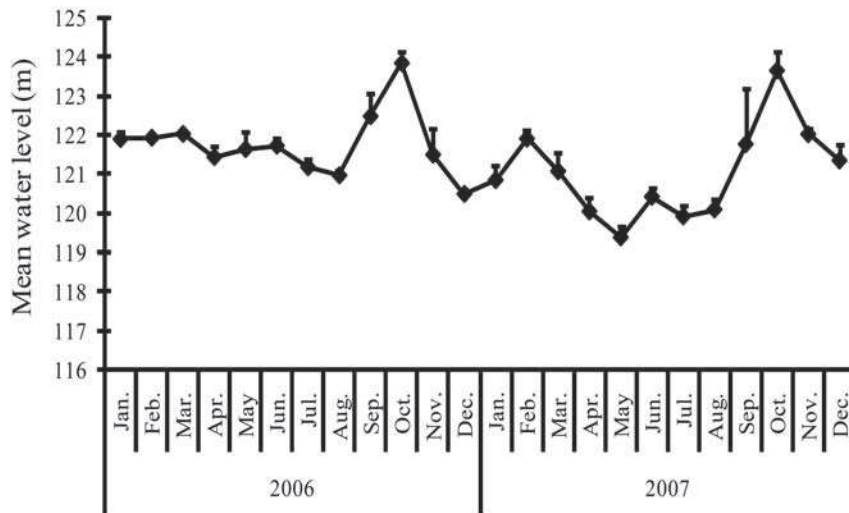


Figure 2. Monthly variations of the mean water levels of Taabo Reservoir during the period 2006 — 2007

Slika 2. Mjesečna kolebanja srednjih vrijednosti razine vode rezervoara Taabo u razdoblju 2006. — 2007. godine

Beta diversity ( $\beta$ -diversity) index was applied to quantify turnover in species composition along the longitudinal gradient (Wilson and Shmida, 1984; Blackburn and Gaston, 1996). We used Whittaker's index ( $\beta_w$ ) (Whittaker, 1972) calculated as:  $\beta_w = (S_R/\alpha_{\text{mean}}) - 1$ .  $\beta_w$  was computed for each pair of zones (transitional — riverine, transitional — lacustrine and riverine — lacustrine). Total richness ( $S_R$ ) and mean richness ( $\alpha_{\text{mean}}$ ) were calculated per zone.

## RESULTS

### *Fish community composition and species frequency of occurrence*

A total of 14 294 individuals belonging to 18 families and 53 species were collected (Table 2). The family of Cichlidae had the highest species richness (10 species). It was followed by Mormyridae (8 species) and Alestidae (6 species). Ten families were represented with only one species: Anabantidae, Centropomidae, Channidae, Clupeidae, Distichodontidae, Hepsetidae, Notopteridae, Osteoglossidae, Polypteridae and Protopteridae.

Analysis of occurrences indicated that 27 species had frequency comprised between 20 and 100% in each ecological zone. The others species were at least absent in one zone. Only 3 species (*Chrysichthys nigrodigitatus*, *Synodontis*

Table 2. List of fish species along the longitudinal gradient in Taabo Reservoir and their percentage of occurrence

Tablica 2. Lista ribljih vrsta uz longitudinalni gradijent u rezervoaru Taabo i njihov postotak

Families — porodice	Species — vrste	Zones of the longitudinal gradient — zona long. gradienta		
		Riverine	Transitional	Lacustrine
ALESTIDAE	<i>Alestes baremoze</i>	20	40	40
	<i>Brycinus imberi</i>	100	60	40
	<i>Brycinus longipinnis</i>	40	100	0
	<i>Brycinus macrolepidotus</i>	40	20	20
	<i>Brycinus nurse</i>	80	20	40
	<i>Hydrocynus forskalii</i>	80	60	40
ANABANTIDAE	<i>Ctenopoma petherici</i>	60	80	40
CENTROPOMIDAE	<i>Lates niloticus</i>	60	60	0
CHANNIDAE	<i>Parachanna obscura</i>	60	20	40
CICHLIDAE	<i>Chromidotilapia guntheri</i>	80	20	80
	<i>Hemichromis bimaculatus</i>	0	40	40
	<i>Hemichromis fasciatus</i>	40	20	100
	<i>Oreochromis niloticus</i>	60	100	100
	<i>Sarotherodon galilaeus</i>	40	20	100
	<i>Tilapia dagetii</i>	0	20	20
	<i>Tilapia guineensis</i>	0	20	60
	<i>Tilapia mariae</i>	0	0	20
	<i>Tilapia sp.</i>	0	0	40
	<i>Tilapia zillii</i>	80	60	100
CLARIIDAE	<i>Clarias anguillaris</i>	100	80	40
	<i>Clarias gariepinus</i>	40	20	20
	<i>Heterobranchus longifilis</i>	20	20	0
CLAROTEIDAE	<i>Auchenoglanis occidentalis</i>	80	40	80

	<i>Auchenoglanis</i> sp.	0	0	40
	<i>Chrysichthys maurus</i>	20	40	100
	<i>Chrysichthys nigrodigitatus</i>	100	100	100
CLUPEIDAE	<i>Pellonula leonensis</i>	0	20	80
CYPRINIDAE	<i>Barbus bynni waldroni</i>	0	0	20
	<i>Barbus macrops</i>	0	0	80
	<i>Labeo coubie</i>	60	80	100
	<i>Labeo parvus</i>	40	0	100
	<i>Labeo senegalensis</i>	20	0	0
DISTICHODONTIDAE	<i>Distichodus rostratus</i>	100	100	80
HEPSETIDAE	<i>Hepsetus odoe</i>	60	20	40
MOCHOKIDAE	<i>Chiloglanis occidentalis</i>	20	0	0
	<i>Synodontis bastiani</i>	100	100	100
	<i>Synodontis punctifer</i>	100	80	100
	<i>Synodontis schall</i>	100	100	80
MORMYRIDAE	<i>Marcusenius fursidens</i>	20	40	0
	<i>Marcusenius senegalensis</i>	60	100	100
	<i>Marcusenius</i> sp.	40	20	20
	<i>Marcusenius ussheri</i>	60	20	40
	<i>Micralestes occidentalis</i>	0	0	20
	<i>Mormyrops anguilloides</i>	60	60	60
	<i>Mormyrus rume</i>	40	40	20
	<i>Petrocephalus bovei</i>	40	40	20
NOTOPTERIDAE	<i>Papyrocranus afer</i>	40	60	0
OSTEOGLOSSIDAE	<i>Heterotis niloticus</i>	60	60	60
POLYPTERIDAE	<i>Polypterus endlicheri</i>	40	60	0
PROTOPTERIDAE	<i>Protopterus annectens</i>	40	100	20
SCHILBEIDAE	<i>Parailia pellucida</i>	0	0	20
	<i>Schilbe intermedius</i>	100	80	40
	<i>Schilbe mandibularis</i>	100	100	100
Total — Ukupno		42	43	45

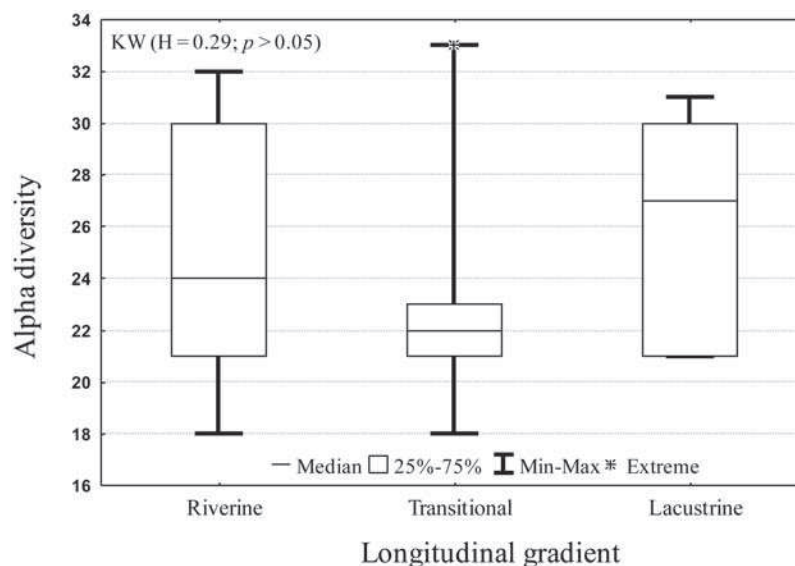


Figure 3. Spatial variations of alpha diversity along the longitudinal gradient of Taabo Reservoir; KW: Kruskal–Wallis test

Slika 3. Prostorne varijacije alfa-gustoće uzduž longitudinalnoga gradijenta rezervoara Taabo; KW: Kruskal–Wallisov test

*bastiani* and *Schilbe mandibularis*) had 100% of frequency in both riverine, transitional and lacustrine zones.

#### Alpha diversity

Total species richness recorded at each zone was 42 for the riverine, 43 for the transitional and 45 for the lacustrine. Along the longitudinal gradient,  $\alpha$ -diversity index presented variations within and between ecological zones.

The highest value of  $\alpha$ -diversity (33 species) was recorded in the transitional zone and the lowest (18 species) was obtained in the riverine and lacustrine zones (Fig. 3). This index was not significantly different between the three ecological zones (Kruskal–Wallis:  $H = 0.29$ ;  $p > 0.05$ ).

Concerning the temporal fluctuations,  $\alpha$ -diversity indicated the maximum (32 species) and minimum (18 species) values in spate (June 2007) and drop (December 2006) periods respectively, at the riverine zone (Fig. 4). The transitional zone presented the maximum (33 species) and the minimum (18 species) values in drop periods (March 2007 and July 2006). In the lacustrine zone, the highest (31 species) value of  $\alpha$ -diversity was recorded in a spate time (June 2007) while the lowest (21 species) was obtained in drop (July 2006) and spate (October 2006) times.



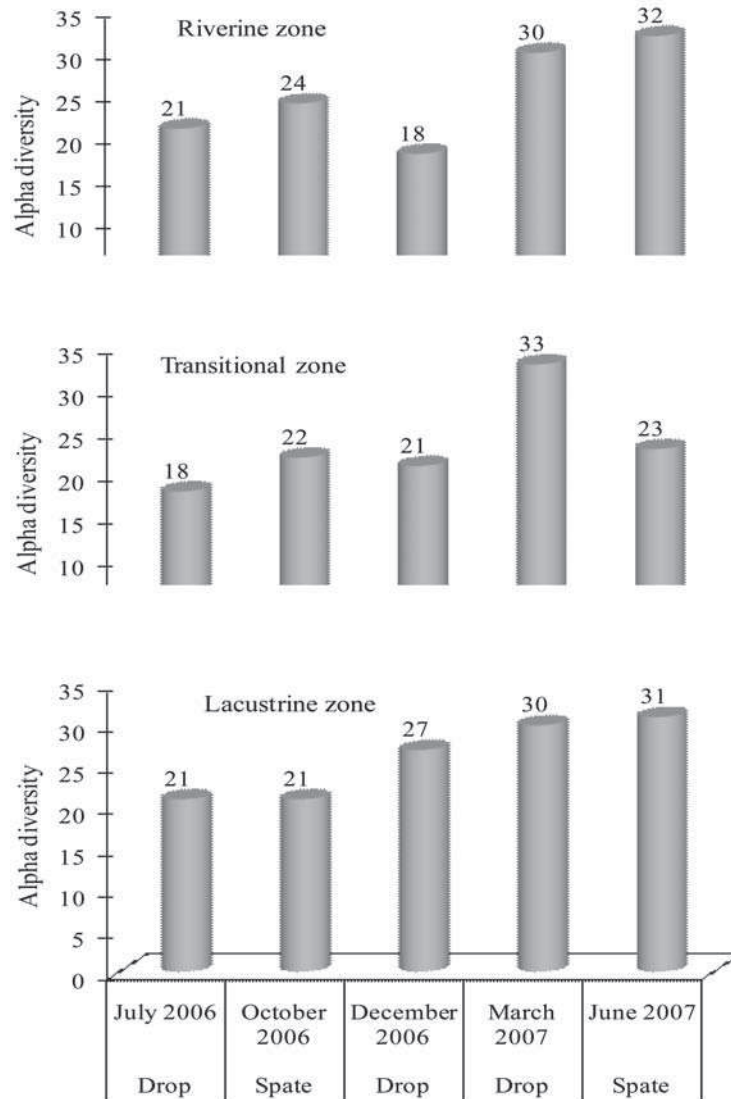


Figure 4. Variations of alpha diversity within ecological zones of the longitudinal gradient of Taabo Reservoir

Slika 4. Varijacije alfa gustoće unutar ekoloških zona longitudinalnoga gradijenta rezervoara Taabo

#### Beta diversity

Beta diversity was 0.43 between the transitional and the riverine zones, 0.73 between the transitional and the lacustrine zones, and 0.79 between the riverine the lacustrine zones. The highest  $\alpha$ -diversity registered between the

riverine and lacustrine zones showed the lowest similarity between these sites. The highest similarity of fish community occurred between the transitional and riverine zones.

Along the longitudinal gradient, many species were common to the three ecological zones (Table 2). However, some species were found typical to zones. These included *Labeo senegalensis* and *Chiloglanis occidentalis* in the riverine zone and *Tilapia mariae*, *Tilapia* sp., *Auchenoglanis* sp., *Barbus bynni waldroni*, *Barbus macrops*, *Micralestes occidentalis* and *Parailia pellucida* in the lacustrine zone. None species was typical to the transitional zone.

## DISCUSSION

Fish assemblage along the longitudinal gradient in Taabo Reservoir showed that  $\alpha$ -diversity did not change significantly between the riverine, transitional and lacustrine zones. However, total species richness was higher in the lacustrine zone and lower in the riverine. This pattern may be due to fish migration and the fact that Taabo Reservoir can be considered as a local spatial scale. Thus, the lake–river connection is a homogeneity factor of local fish assemblages, strongly associated to migratory regional richness (Houston, 1997; Meschiatti et al., 2000).

Beta diversity was relatively high between the transitional and lacustrine environments and also between the riverine and the lacustrine; while this index was low between the transitional and the riverine. These results showed more similarity between the transitional and the riverine zones. This homogeneity in composition among the two habitats may result from higher connectivity between zones, since they are contiguous and the fish may swim more easily between them. The high  $\beta$ -diversity between the transitional and the lacustrine despite the connectivity denotes a predominance of several typical fish in the lentic system. The same reason could explain high  $\beta$ -diversity between the riverine and lacustrine sites.

Different reasons could explain fish diversity along the longitudinal gradient of Taabo Reservoir. The riverine zone is directly influenced by Bandama River upstream, which could dictate the limnological characteristics along this gradient, such as part of the organic and suspended material carried to Taabo Reservoir may be originate in this environment and could constitute temporary habitats for initial life stages of some migratory species. The riverine zone is the main habitat for several species that are adapted to the formerly pristine stream habitat. Those species may also spend some of their life cycle in both the transitional and lacustrine zones. Ultimately, the riverine zone accounts for number of species of the transitional and lacustrine zones (Agozinho et al., 1999).

The transitional zone of the longitudinal gradient is characterized by a high abundance of submerged and floating macrophytes in the littoral and pelagic areas. Aquatic plants are important habitats for fish because they increase spatial heterogeneity and feeding resource availability (Thomas and

Bini, 1999). Also, in this intermediate or ecotone environment, both lotic and lentic species may co-exist, using the habitat temporally; hence the species richness tends to increase. As it is known, ecotones play an important role in fish diversity (Kolasa and Zalewski, 1995) and community structure (Willis and Magnuson, 2000) in aquatic ecosystems.

In the studied reservoir, the relative high richness of the lacustrine zone may be related to his wide surface comparatively to the riverine and transitional zones. It is recognized that fish diversity is correlated to habitat diversity. Therefore a wide area with high spatial heterogeneity could provide an important species richness (Agostinho et al., 1997b). This pattern about species richness in the lacustrine zone was not similar to those recorded in other reservoirs such as Itaipu across Paraná River (Benedito — Cecillo et al., 1997), Foz de Areia in the Iguazu River (Agostinho et al., 1997a), Jurumirim in Paranapanema River (Carvalho et al., 1998). These authors recorded the smallest species richness in the lacustrine zone.

#### ACKNOWLEDGMENTS

We are grateful to the International Foundation for Science (IFS) for financial support. We also think the operator of the hydroelectric energy (CIE) for the hydrological data.

#### Sažetak

### RAZNOLIKOST RIBA U UMJETNOM JEZERU ZAPADNE AFRIKE, HIDROELEKTRANA TAABO, OBALA BJELOKOSTI

N. G. Aliko<sup>1\*</sup>, K. S. Da Costa<sup>2</sup>, K. F. Konan<sup>1</sup>, A. Ouattara<sup>1</sup>,  
G. Gourene<sup>1</sup>

Uzorci riba jezera hidroelektrane Taabo u Obali Bjelokosti proučavani su u odnosu na uzdužni gradijent (rijeka — nasip) koji se odnosi na riječnu, prijelaznu i jezersku zonu. Podaci su sakupljeni na pet lokaliteta. Struktura zajednica riba analizirana je s pomoću alfa i beta-indeksa raznolikosti. Ukupno u cijelom ekosustavu bile su 53 vrste riba. Ukupno bogatstvo vrsta zabilježeno na svakoj ekološkoj zoni jest 42, 43, odnosno 45 vrsta, i to u riječnoj, jezerskoj

---

1 Laboratoire d'Environnement et de Biologie Aquatique, UFR-SGE, Université d'Abobo-Adjamé, 02 BP 801 Abidjan 02, Ivory Coast

2 Centre National de Recherche Agronomique (CNRA), Programme Pêche et Aquaculture Continentales (PPAC), 08 BP 33 Abidjan 08

\* autor za korespondenciju: [gustaliko@yahoo.fr](mailto:gustaliko@yahoo.fr)

i prijelaznoj zoni. Alfa–raznolikost nije se značajno razlikovala duž uzdužnoga gradijenta već je dosegla najvišu vrijednost (33 vrsta) u prijelaznoj zoni, a najnižu (18 vrsta) u riječnoj i jezerskoj zoni. Beta–raznolikost je pokazala da je veća sličnost riba kod prijelazne i riječne zone ( $\beta_w = 0,43$ ), a niža između riječne i jezerske zone ( $\beta_w = 0,79$ ).

**Ključne riječi:** raznolikost riba, uzdužni gradijent, umjetno jezero, rezervoar Taabo, zapadna Afrika

## REFERENCES

- Agostinho, A. A., Ferretti, C. M. L., Gomes, L. C., Hahn, N. S., Suzuki, H. I., Fugi, R., Abujanra, F. (1997a): Ictiofauna de dois reservatórios do rio Iguaçú em diferentes fases de colonização: Segredo e Foz do Areia, *In* Agostinho, A. A., Gomes, L. C. (eds.) Reservatório de Segredo: bases ecológicas para o manejo. EDUEM: Nupélia, Maringá, 275–292.
- Agostinho, A. A., Hahn, N. S., Gomes, L. C., Bini, L. M. (1997b): Estrutura trófica. *In* Vazzoler, A. E. A. de M., Agostinho, A. A., Hahn, N. S. (eds.) A planície de inundação do alto rio Paraná: aspectos físicos, biológicos e socioeconômicos. EDUEM: Nupélia, Maringá, 229–248.
- Agostinho, A. A., Júlio Jr., H. F., Petrere Jr., M. (1994): Itaipu reservoir (Brazil): impacts of the impoundment on the fish fauna and fisheries. *In* Cowx, I. G. (ed.) Rehabilitation of freshwater fisheries. Blackwell Scientific Publications, Oxford, 171–184.
- Agostinho, A. A., Miranda, L. E., Bini, L. M., Gomes, L. C., Thomaz, S. M., Suzuki, H. I. (1999): Patterns of colonization in neotropical reservoirs, and prognoses on aging. *In* Tundisi, J. G., Straškraba, M. (eds.) Theoretical reservoir ecology and its applications. International Institute of Ecology, São Carlos, 227–265.
- Arcifa, M. S., Meschiatti, A. J. (1993): Distribution and feeding ecology of fishes in a brazilian reservoir: Lake Monte Alegre. *Interciencia*, 18, (6), 302–313.
- Bain, M. B., Finn, J. T., Booke, H. E. (1988): Streamflow regulation and fish community structure. *Ecology*, 69, 382–392.
- Benedito–Cecílio, E., Agostinho, A. A., Júlio Jr., H. F., Pavanelli, C. S. (1997): Colonização ictiofaunística do reservatório de Itaipu e áreas adjacentes. *Rev. Bras. Zool.*, 14, (1), 1–14.
- Bisby, F. A. (1995): Characterization of biodiversity. *In* Heywood, V. H. (ed.) Global biodiversity assessment. Cambridge University Press, Cambridge, UK, 21–106.
- Blackburn, T. M., Gaston, K. J. (1996): The distribution of bird species in the New World: patterns in species turnover. *Oikos*, 77, (1), 146–152.
- Carvalho, E. D., Silva, V. F. B., Fujihara, C. Y., Henry, R., Foresti, F. (1998): Diversity of fish species in the River Paranapanema–Jurumirim Reservoir transition region (São Paulo, Brazil). *Ital. J. Zool.*, 65, 325–330.

- Cushman, R. M. (1985): Review of ecological effects of rapidly varying flows downstream from hydroelectric facilities. *North American Journal of Fisheries Management*, 5, 330–339.
- Da Costa, K. S., Gourène, G., Tito de Morais, L., Thys van den Audenaerde, D. F. E. T. (2000): Caractérisation des peuplements ichtyologiques de deux fleuves côtiers ouest-africains soumis à des aménagements hydro-agricoles et hydroélectriques. *Vie Milieu*, 50, 65–77.
- Gourène, G., Teugels, G. G., Huguény, B. Thys van den Audenaerde, D. F. E. (1999): Evaluation et conservation de la diversité ichtyologique d'un bassin ouest-africain après la construction d'un barrage. *Cybium*, 23, 147–160.
- Huston, M. A. (1997): Hidden Treatments in Ecological Experiments: Re-evaluating the Ecosystem Function of Biodiversity. *Oecologia*, 110, 449–460.
- Kolasa, J., Zalewski, M. (1995): Notes on ecotone attributes and functions. In Schiemer, F., Zalewski, M., Thorpe, J. E. (eds.) *The importance of aquatic-terrestrial ecotones for freshwater fish*. Kluwer Academic Publishers, Dordrecht (Developments in Hydrobiology; 105), 1–7.
- Kouassi, K. L., N'go, Y. A., Gnagne, T., Kamagaté, B., Mélédje, N. H., Savane, I. (2007): Improvement of the Assessment Method of the Main Terms of the Hydrological Balance of the Hydroelectric Dam Lakes of Côte d'Ivoire in a High Hydropluviometric Fluctuations Context: Case of Taabo Lake, *European Journal of Scientific Research*, 19 (1), 71–84.
- Marchetti, M. P., Moyle, P. B. (2001): Effects of flow regime on fish assemblages in a regulated California stream. *Ecological Applications*, 11, 530–539.
- Matthews, W. J., Hill, L. G., Edds, D. R., Gelwick, F. P. (1989): Influence of water quality and season on habitat use by striped bass in a large south-western reservoir. *Trans. Am. Fish. Soc.*, 118, 243–250.
- Meschiatti, A. J., Arcifa, M. S., Fenerich-Verani, N. (2000): Ecology of fish in oxbow lakes of Mogi-Guaçu River. In Santos, J. E., Pires, J. S. R. (eds.) *Estudos integrados em ecossistemas: Estação Ecológica de Jataí*. RiMa Editora, São Carlos, 817–830.
- Paugy, D., Levêque, C., Teugels, G. G. (2003): *Poissons d'eaux douces et saumâtres de l'Afrique de l'Ouest, édition complète. Tome I & II*. Edition IRD, MNHN, MRAC, 458 + 816 p.
- Poff, N. L., Allan, J. D. (1995): Functional organization of stream fish assemblages in relation to hydrological variability. *Ecology*, 76, 606–627.
- Propst, D. L., Gido, K. B. (2004): Responses of native and non-native fishes to natural flow regime mimicry in the San Juan River. *Transactions of the American Fisheries Society*, 133, 922–931.
- Thomaz, S. M., Bini, L. M. (1999): A expansão das macrófitas aquáticas e implicações para o manejo de reservatórios: um estudo na represa de Itaipu. In Henry, R. (ed.) *Ecologia de reservatórios: estrutura, função e aspectos sociais*. FAPESP: FUNDIBIO, Botucatu, 597–625.

- Thornton, K. W. (1990): Perspectives on reservoir limnology. *In* Thornton, K. W., Kimmel, B. L., Payne, F. E. (eds.) Reservoir limnology: ecological perspectives. John Wiley & Sons, New York, 1–13.
- Whittaker, R. H. (1972): Evolution and measurement of species diversity. *Taxon*, 21, 213–251.
- Willis, T. V., Magnuson, J. J. (2000): Patterns in fish species composition across the interface between streams and lakes. *Can. J. Fish. Aquat. Sci.*, 57, 1042–1052.
- Wilson, M. V., Shmida, A. (1984): Measuring beta diversity with presence–absence data. *Journal of Ecology*, 72, 1055–1064.

Received: 18. 1. 2010.  
Accepted: 11. 6. 2010.