

Fluoridation Census

SEPTEMBER – 1993

U.S. DEPARTMENT OF HEALTH & HUMAN SERVICES
Public Health Service
Centers for Disease Control and Prevention
National Center for Prevention Services
Division of Oral Health
Atlanta, Georgia 30333

TABLE OF CONTENTS

	PAGE
INTRODUCTION.....	iv
METHODOLOGY.....	v
SUMMARY OF FLUORIDATION STATISTICS.....	vi
TABLE I Population and Percent Served with Adjusted and Natural Fluoridated Water by Region and State as of December 31, 1992.....	viii
TABLE II Number of Public Water Systems, Communities, and Population Using Adjusted and Natural Fluoridation by Region and State as of December 31, 1992.....	x
TABLE III School Population and Number of Schools Using Adjusted and Natural Fluoridation by Region and State as of December 31, 1992.....	xii
TABLE IV Population, Number of American Indian and Alaskan Native Reservations Using Adjusted and Natural Fluoridation, by Region and State as of December 31, 1992.....	xiii
TABLE V Resident Population, Number of Military Installations Using Adjusted and Natural Fluoridation, by Region and State as of December 31, 1992.....	xv
TABLE VI Number of Public Water Systems and Population Served by Each of the Major Chemicals by Regions as of December 31, 1992.....	xvii
FLUORIDATION STATISTICS CHARTS.....	xix
Chart 1 Percent of Public Water Supply Population Using Fluoridated Water and State Ranking.....	xx
Chart 2 U.S. Fluoridation Status December 31, 1992.....	xxi
Chart 3 U.S. Fluoridation Status by DHHS Region December 31, 1992.....	xxii
Chart 4 Fluoridation Growth, by Population United States, 1945-1992.....	xxiii
Chart 5 U.S. Population on Public Water Systems.....	xxiv
Chart 6 Total U.S. Population Year 1992.....	xxv
Chart 7 Total Public Water Supply Population Year 1992.....	xxvi
Chart 8 Number of Public Water Systems EPA Data 1992.....	xxvii
Chart 9 Number of Fluoridated Public Water Systems Fluoridation Census 1992 - Summary.....	xxviii
Chart 10 Type of Public Water Systems Fluoridating Year 1992.....	xxix
Chart 11 Fluoridation Adjusted and Natural Fluoridation Census 1992 - Summary.....	xxx

TABLE OF CONTENTS

STATES USING FLUORIDATED WATER, ADJUSTED AND NATURAL. POPULATION SERVED
 FLUORIDATED DRINKING WATER BY SERVING SYSTEM, COUNTY, WITHIN STATE.....1

Alabama.....	3
Alaska.....	18
Arizona.....	36
Arkansas.....	54
California.....	72
Colorado.....	82
Connecticut.....	114
Delaware.....	119
District of Columbia.....	122
Florida.....	124
Georgia.....	137
Hawaii.....	162
Idaho.....	164
Illinois.....	171
Indiana.....	269
Iowa.....	308
Kansas.....	350
Kentucky.....	365
Louisiana.....	394
Maine.....	410
Maryland.....	417
Massachusetts.....	429
Michigan.....	437
Minnesota.....	463
Mississippi.....	517
Missouri.....	537
Montana.....	558
Nebraska.....	571
Nevada.....	581
New Hampshire.....	585
New Jersey.....	597
New Mexico.....	602
New York.....	620
North Carolina.....	645
North Dakota.....	669
Ohio.....	686
Oklahoma.....	735
Oregon.....	749
Pennsylvania.....	755
Rhode Island.....	766
South Carolina.....	768
South Dakota.....	788
Tennessee.....	812
Texas.....	834
Utah.....	894
Vermont.....	898
Virginia.....	903
Washington.....	931
West Virginia.....	941
Wisconsin.....	958
Wyoming.....	993
American Samoa.....	1001
Northern Marianas.....	1002
Guam.....	1003
Puerto Rico.....	1004
Republic of Palau.....	1005
Trust Territories.....	1006
Virgin Islands.....	1007

**STATES USING FLUORIDATED WATER, ADJUSTED AND NATURAL. POPULATION SERVED
 FLUORIDATED DRINKING WATER BY COMMUNITY, WITHIN STATE.....1008**

Alabama.....	1009
Alaska.....	1019
Arizona.....	1025
Arkansas.....	1028
California.....	1034
Colorado.....	1039
Connecticut.....	1046
Delaware.....	1050
District of Columbia.....	1051
Florida.....	1052
Georgia.....	1059
Hawaii.....	1072
Idaho.....	1073
Illinois.....	1075
Indiana.....	1121
Iowa.....	1138
Kansas.....	1161
Kentucky.....	1169
Louisiana.....	1178
Maine.....	1183
Maryland.....	1187
Massachusetts.....	1193
Michigan.....	1198
Minnesota.....	1210
Mississippi.....	1237
Missouri.....	1243
Montana.....	1255
Nebraska.....	1257
Nevada.....	1262
New Hampshire.....	1263
New Jersey.....	1264
New Mexico.....	1268
New York.....	1271
North Carolina.....	1296
North Dakota.....	1310
Ohio.....	1318
Oklahoma.....	1338
Oregon.....	1344
Pennsylvania.....	1346
Rhode Island.....	1369
South Carolina.....	1370
South Dakota.....	1372
Tennessee.....	1385
Texas.....	1395
Utah.....	1414
Vermont.....	1415
Virginia.....	1417
Washington.....	1428
West Virginia.....	1431
Wisconsin.....	1438
Wyoming.....	1454

INTRODUCTION

The adjustment of the fluoride content of community water supplies to an optimal level to prevent tooth decay began on January 25, 1945, in Grand Rapids, Michigan. At the present time, over 128 million citizens in more than 8,081 communities throughout the Nation are receiving the benefits of optimally adjusted fluoridated water. An additional 9 million people in 1,869 communities are using water with naturally occurring fluoride at levels of 0.7 parts per million or higher. Therefore, 44 years after the first water system was fluoridated, more than 55 percent of the Nation's population has access to water with a dentally significant concentration of fluoride.

Adjusted fluoridation is the conscious maintenance of the optimal fluoride concentration in the water supply for reducing dental caries and minimizing the risk of dental fluorosis. The optimal concentration may be accomplished by adding fluoride chemicals to fluoride deficient water; by blending two or more sources of water naturally containing fluoride to achieve the optimal concentration; or partial defluoridation, that is, removing naturally occurring excessive fluorides to obtain the recommended level. Water systems are considered to have optimal level of natural fluoride if they contain naturally occurring fluoride at or above the minimum recommended control range. Water systems and communities with optimally adjusted fluoride and naturally occurring fluoride in water are listed in this publication. Adjusted water systems are fluoridated at the optimal level according to the average maximum daily air temperature in the community. (Recommended concentrations, according to National Interim Primary Drinking Water Regulations, 1975, are shown in Table A.) Although the term "natural fluoridation" has no particular scientific or official connotation, it has been used in this publication for the sake of simplification.

TABLE A

RECOMMENDED OPTIMAL FLUORIDE LEVEL

Annual Average of Maximum Daily Air Temperatures ¹ (°F)	Optimal Fluoride		Recommended Control Range			
			Community Systems		School Systems	
	Community (ppm)	School ² (ppm)	0.1 Below	0.5 Above	20% Low	20% High
40.0 - 53.7	1.2	5.4	1.1	1.7	4.3	6.5
53.8 - 58.3	1.1	5.0	1.0	1.6	4.0	6.0
58.4 - 63.8	1.0	4.5	0.9	1.5	3.6	5.4
63.9 - 70.6	0.9	4.1	0.8	1.4	3.3	4.9
70.7 - 79.2	0.8	3.6	0.7	1.3	2.9	4.3
79.3 - 90.5	0.7	3.2	0.6	1.2	2.6	3.8

1. Based on temperature data obtained for a minimum of five years.
2. Based on 4.5 times the optimal fluoride level for communities.

Source: Centers for Disease Control and Prevention, National Center for Prevention Services, Division of Oral Health.

METHODOLOGY

A computer printout of the fluoridation status for each state as it was collected for the 1989 Fluoridation Census Summary was forwarded to every state health department as a guide to updating information for the Fluoridation Census 1992 Summary. They were requested to update, change, and verify the information presented and to include new fluoridation installations while deleting those that were inappropriate. A request was made to update the population figures to reflect 1992 census estimates. This information was then submitted for the Fluoridation Census 1992: States were asked to report each fluoridated water system and the communities each system served; the status of fluoridation, adjusted, consecutive, or natural; the system from which water was purchased, if consecutive; the population receiving fluoridated water; the date on which fluoridation started; and the chemical used for fluoridation, if adjusted.

The updated information was returned to CDC where a master file was created to incorporate the new format and to reflect changes made in the previous data provided by state health officials. The states were informed that unless they made specific changes in their state's printout, the data on the existing printout would be used in the publication of the Fluoridation Census 1992 Summary. In essence, this publication is a report of the status of fluoridation made by the states, and the data herewith reported have been provided by the individual states.

Previous Status Reports were:

Fluoridation Census, 1967, Division of Dental Health, National Institutes of Health, U.S. Department of Health, Education, and Welfare. U.S. Government Printing Office Publication #1968 O-310-023.

Fluoridation Census, 1969, Division of Dental Health, National Institutes of Health, U.S. Department of Health, Education, and Welfare. Natural Fluoride Content of Community Water Supplies, Division of Dental Health, NIH, DHEW. U.S. Government Printing Office Publication #1970 O-380-791.


Fluoridation Census, 1975, Dental Disease Prevention Activity, Bureau of State Services, Center for Disease Control, Public Health Service, U.S. Department of Health, Education, and Welfare. U.S. Government Printing Office Publication # 1977 - 740-116/3782, Region No. 4.

Fluoridation Census, 1980, Dental Disease Prevention Activity, Center for Prevention Services, Centers for Disease Control, Public Health Service, U.S. Department of Health and Human Services. U.S. Government Printing Office Publication #1984 - 751-641, Region No. 4.

Fluoridation Census, 1985, Dental Disease Prevention Activity, Center for Prevention Services, Centers for Disease Control, Public Health Service, U.S. Department of Health and Human Services. U.S. Government Printing Office Publication # 1988 - 535-439.

Fluoridation Census Summary, 1988, Dental Disease Prevention Activity, Center for Prevention Services, Centers for Disease Control, Public Health Service, U.S. Department of Health and Human Services.

Fluoridation Census 1989 - Summary, Dental Disease Prevention Activity, National Center for Prevention Services, Centers for Disease Control, Public Health Service, U.S. Department of Health and Human Services.



SUMMARY OF FLUORIDATION STATISTICS

TABLE 1
POPULATION AND PERCENT SERVED WITH ADJUSTED AND NATURAL FLUORIDATED
WATER BY REGION AND STATE AS OF DECEMBER 31, 1992

	TOTAL POPULATION*	POPULATION BY PUBLIC WATER SUPPLY**	POPULATION FLUORIDATED WATER	% PUBLIC WATER SUPPLY POPULATION DRINKING FLUORIDATED WATER	RANK
UNITED STATES	258,544,000	232,438,000	144,217,476	62.1	
REGION I	13,200,000	11,648,000	7,606,940	65.3	
CONNECTICUT*	3,281,000	2,716,000	2,334,340	85.9	16
MAINE*	1,235,000	787,000	439,266	55.8	36
MASSACHUSETTS	5,998,000	5,998,000	3,418,594	57.0	35
NEW HAMPSHIRE	1,111,000	735,000	176,293	24.0	46
RHODE ISLAND	1,005,000	1,005,000	1,005,000	100.0	1
VERMONT	570,000	407,000	233,447	57.4	34
REGION II	29,532,000	27,890,000	15,436,288	55.3	
NEW JERSEY*	7,789,000	7,560,000	1,227,323	16.2	47
NEW YORK*	18,119,000	16,776,000	11,687,653	69.7	24
REGION III	26,384,000	22,768,000	14,962,052	65.7	
DELAWARE*	689,000	653,000	439,871	67.4	25
DISTRICT OF COLUMBIA	589,000	589,000	589,000	100.0	1
MARYLAND*	4,908,000	4,007,000	3,438,289	85.8	17
PENNSYLVANIA*	12,090,000	10,768,000	5,483,381	50.9	39
VIRGINIA*	6,377,000	5,297,000	3,817,138	72.1	22
WEST VIRGINIA	1,812,000	1,455,000	1,194,373	82.1	19
REGION IV	46,206,000	42,062,000	32,247,674	76.7	
ALABAMA	4,136,000	4,010,000	3,311,633	82.6	18
FLORIDA	13,480,000	13,480,000	7,853,197	58.3	32
GEORGIA	6,751,000	6,122,000	5,638,324	92.1	10
KENTUCKY	3,755,000	3,585,000	3,585,000	100.0	1
MISSISSIPPI	2,614,000	2,524,000	1,222,371	48.4	41
NORTH CAROLINA	6,843,000	4,856,000	3,810,152	78.5	21
SOUTH CAROLINA*	3,603,000	2,845,000	2,559,608	90.0	13
TENNESSEE	5,024,000	4,640,000	4,267,389	92.0	11
REGION V	47,233,000	37,615,000	34,648,771	82.1	
ILLINOIS	11,631,000	10,718,000	10,200,933	95.2	7
INDIANA	5,662,000	3,848,000	3,795,438	98.6	5
MICHIGAN	9,437,000	7,007,000	6,200,322	88.5	14
MINNESOTA*	4,480,000	3,472,000	3,241,845	93.4	8
OHIO	11,016,000	9,328,000	8,195,177	87.9	15
WISCONSIN	5,007,000	3,242,000	3,015,056	93.0	9

*Based on 1992 Bureau of Census estimates

**Federal Reporting Data System FWS service populations exceeded the Bureau of Census estimates for AR, CA, DC, FL, HI, LA, MA, NV, OK, RI, UT, & PR.

+Data for these States based on EPA data with no update of new systems.

TABLE 1 (CONTINUED)
POPULATION AND PERCENT SERVED WITH ADJUSTED AND NATURAL FLUORIDATED
WATER BY REGION AND STATE AS OF DECEMBER 31, 1992

	TOTAL POPULATION*	POPULATION BY PUBLIC WATER SUPPLY**	POPULATION FLUORIDATED WATER	% PUBLIC WATER SUPPLY POPULATION DRINKING FLUORIDATED WATER	RANK
UNITED STATES	258,544,000	232,438,000	144,217,476	62.1	
REGION VI	29,135,000	26,403,000	17,530,909	61.7	
ARKANSAS*	2,399,000	2,399,000	1,407,811	58.7	30
LOUISIANA	4,287,000	4,287,000	2,386,371	55.7	37
NEW MEXICO	1,581,000	1,364,000	903,202	66.2	26
OKLAHOMA*	3,212,000	3,212,000	1,863,547	58.0	33
TEXAS*	17,656,000	17,141,000	10,969,978	64.0	27
REGION VII	12,134,000	10,334,000	7,436,187	72.0	
IOWA	2,812,000	2,322,000	2,122,803	91.4	12
KANSAS	2,523,000	2,204,000	1,287,562	58.4	31
MISSOURI	5,193,000	4,504,000	3,215,729	71.4	23
NEBRASKA	1,606,000	1,304,000	810,093	62.1	28
REGION VIII	7,720,000	7,051,000	4,162,363	59.0	
COLORADO	3,470,000	3,333,000	2,722,749	81.7	20
MONTANA*	824,000	575,000	149,108	25.9	44
NORTH DAKOTA	636,000	518,000	499,423	96.4	6
SOUTH DAKOTA	711,000	591,000	591,000	100.0	1
UTAH	1,613,000	1,613,000	49,955	3.1	50
WYOMING	466,000	421,000	150,128	35.7	43
REGION IX	37,233,000	36,859,000	6,663,913	18.1	
ARIZONA	3,832,000	3,263,000	1,627,691	49.9	40
CALIFORNIA*	30,867,000	30,867,000	4,857,644	15.7	48
HAWAII	1,160,000	1,160,000	150,644	13.0	49
NEVADA	1,327,000	1,327,000	27,934	2.1	51
REGION X	9,767,000	7,607,000	3,522,379	45.1	
ALASKA*	587,000	500,000	306,019	61.2	29
IDAHO	1,067,000	763,000	368,736	48.3	42
OREGON*	2,977,000	2,230,000	552,329	24.8	45
WASHINGTON	5,136,000	4,314,000	2,295,296	53.2	38

*Based on 1992 Bureau of Census estimates

**Federal Reporting Data System PWS service populations exceeded the Bureau of Census estimates for AR, CA, DC, FL, HI, LA, MA, NV, OK, RI, UT, & PR.

+Data for these States based on EPA data with no update of new systems.

TABLE II
NUMBER OF PUBLIC WATER SYSTEMS, COMMUNITIES, AND POPULATIONS USING
ADJUSTED AND NATURAL FLUORIDATION BY REGION AS OF DECEMBER 31, 1992

	USING ADJUSTED			USING NATURAL		
	SYSTEMS'	COMMUNITIES	POPULATION	SYSTEMS'	COMMUNITIES	POPULATION
UNITED STATES	10,567	8,572	134,657,132	3,784	1,924	10,011,861
REGION I	279	356	7,896,905	133	6	28,703
CONNECTICUT	37	88	2,333,310	4	1	1,030
MAINE	66	91	439,266	0	0	0
MASSACHUSETTS	77	115	3,418,472	3	3	122
NEW HAMPSHIRE	12	9	148,742	126	2	27,551
RHODE ISLAND	19	20	1,123,668	0	0	0
VERMONT	68	33	233,447	0	0	0
REGION II	727	706	15,321,307	19	23	114,981
NEW JERSEY	28	66	1,113,878	15	20	113,445
NEW YORK	660	598	11,686,117	4	3	1,536
REGION III	718	1,014	14,953,915	269	89	303,137
DELAWARE	9	11	432,700	5	3	7,171
DISTRICT OF COLUMBIA	2	1	589,000	0	0	0
MARYLAND	100	74	3,389,676	54	34	48,613
PENNSYLVANIA	149	558	5,483,381	0	0	0
VIRGINIA	140	215	3,570,444	209	51	246,694
WEST VIRGINIA	317	155	1,193,714	1	1	659
REGION IV	2,261	1,569	30,569,939	306	127	1,701,715
ALABAMA	270	225	3,348,700	29	21	62,933
FLORIDA	117	137	6,924,092	32	35	929,105
GEORGIA	329	297	5,612,732	10	9	25,592
KENTUCKY	536	219	3,607,081	3	0	1899
MISSISSIPPI	228	122	1,117,726	52	12	104,645
NORTH CAROLINA	256	285	3,619,551	46	48	190,601
SOUTH CAROLINA	171	43	2,172,668	134	2	386,940
TENNESSEE	354	241	4,267,389	0	0	0
REGION V	3,637	2,868	33,384,478	843	510	1,264,293
ILLINOIS	1,395	1,014	9,758,219	170	127	442,714
INDIANA	456	326	3,530,385	95	80	265,053
MICHIGAN	372	243	6,075,699	104	52	124,623
MINNESOTA	668	651	3,237,845	14	12	4,000
OHIO	416	361	7,944,697	307	114	250,480
WISCONSIN	330	273	2,837,633	153	125	177,423

*Note: Systems refers to fluoridating systems plus consecutive systems.

TABLE II (CONTINUED)
NUMBER OF PUBLIC WATER SYSTEMS, COMMUNITIES, AND POPULATIONS USING
ADJUSTED AND NATURAL FLUORIDATION BY REGION AS OF DECEMBER 31, 1992

	USING ADJUSTED			USING NATURAL		
	SYSTEMS*	COMMUNITIES	POPULATION	SYSTEMS*	COMMUNITIES	POPULATION
UNITED STATES	10,567	8,572	134,657,132	3,784	1,924	10,011,861
REGION VI	863	497	13,801,367	851	402	3,732,542
ARKANSAS	193	119	1,392,672	20	9	18,139
LOUISIANA	84	76	2,026,465	111	31	359,906
NEW MEXICO	73	18	615,717	137	42	287,485
OKLAHOMA	174	103	1,752,530	55	36	111,017
TEXAS	339	181	8,013,983	528	284	2,955,995
REGION VII	815	769	6,781,693	438	355	654,494
IOWA	379	388	1,815,756	223	174	307,047
KANSAS	155	109	1,125,379	83	75	162,183
MISSOURI	222	213	3,066,063	82	64	149,666
NEBRASKA	59	59	774,495	50	42	35,598
REGION VIII	655	470	3,156,819	657	264	1,016,413
COLORADO	156	64	1,911,725	298	106	811,024
MONTANA	39	6	53,391	119	20	95,717
NORTH DAKOTA	170	130	478,399	65	51	21,024
SOUTH DAKOTA	266	255	562,963	102	57	38,906
UTAH	12	5	39,155	19	9	10,800
WYOMING	12	10	111,186	54	21	38,942
REGION IX	180	96	5,878,240	186	82	785,673
ARIZONA	73	8	1,282,425	137	48	345,266
CALIFORNIA	85	82	4,442,846	32	29	414,798
HAWAII	10	3	150,290	1	1	354
NEVADA	12	3	2,679	16	4	25,255
REGION X	432	227	3,112,469	82	66	409,910
ALASKA	209	135	306,019	0	0	0
IDAHO	19	6	64,183	46	34	304,552
OREGON	37	30	509,464	20	20	42,865
WASHINGTON	167	56	2,232,803	16	12	62,493

*Note: Systems refers to fluoridating systems plus consecutive systems.

TABLE III
SCHOOL POPULATION AND NUMBER OF SCHOOLS USING ADJUSTED
AND NATURAL FLUORIDATION BY REGION AND STATE AS OF DECEMBER 31, 1992

	USING ADJUSTED*		USING NATURAL*	
	POPULATION	NUMBER OF SCHOOLS	POPULATION	NUMBER OF SCHOOLS
UNITED STATES	109,408	319	8,027	11
REGION I	6,000	24	0	0
VERMONT	6,000	24	0	0
REGION III	3,407	6	0	0
VIRGINIA	3,020	5	0	0
WEST VIRGINIA	387	1	0	0
REGION IV	48,895	154	0	0
KENTUCKY	28,358	89	0	0
NORTH CAROLINA	20,987	64	0	0
SOUTH CAROLINA	450	1	0	0
REGION V	43,733	126	5,881	1
INDIANA	34,570	78	0	0
MINNESOTA	1,543	5	0	0
WISCONSIN	7,620	43	5,881	1
REGION VI	1,410	2	1,045	6
NEW MEXICO	1,410	2	1,045	6
REGION VII	0	0	441	1
MISSOURI	0	0	441	1
REGION IX	170	1	660	3
ARIZONA	170	1	660	3
REGION X	393	5	0	0
ALASKA	393	5	0	0

*Schools are fluoridated at 4.5 times the recommended optimal level for communities.
 Note: Schools include all American Indian and Alaskan Native Reservation Schools

TABLE IV
 POPULATION, NUMBER OF AMERICAN INDIAN AND ALASKAN NATIVE
 RESERVATIONS USING ADJUSTED AND NATURAL FLUORIDATION, BY REGION AND STATE AS OF
 DECEMBER 31, 1992

SYSTEMS				
	ADJUSTED		NATURAL	
	POPULATION	NUMBER OF SYSTEMS	POPULATION	NUMBER OF SYSTEMS
UNITED STATES	330,456	470	28,775	103
REGION I	1,225	4	0	0
MAINE	1,225	4	0	0
REGION IV	3,728	7	0	1
FLORIDA	N/R	2	0	0
MISSISSIPPI	3,667	3	0	0
NORTH CAROLINA	61	5	N/R	1
REGION V	8,537	12	0	0
WISCONSIN	8,537	12	0	0
REGION VI	55,974	48	10,167	30
NEW MEXICO	55,094	46	10,167	30
OKLAHOMA	880	2	0	0
REGION VII	7,497	6	0	0
IOWA	240	1	0	0
MISSOURI	4,080	1	0	0
NEBRASKA	3,177	4	0	0
REGION VIII	51,496	113	8,052	25
COLORADO	1,400	1	0	0
MONTANA	6,904	22	5,579	20
NORTH DAKOTA	11,163	14	84	1
SOUTH KAKOTA	23,937	65	84	1
UTAH	5,155	7	1700	2
WYOMING	2,937	4	689	2
REGION IX	89,426	89	10,106	46
ARIZONA	80,867	67	9,399	42
CALIFORNIA	6,175	22	100	1
NEVADA	2,384	10	607	3
REGION X	112,573	181	450	1
ALASKA	50,822	140	0	0
IDAHO	1,434	5	0	0
OREGON	3,480	5	0	0
WASHINGTON	56,837	31	450	1

TABLE IV (CONTINUED)
 POPULATION, NUMBER OF AMERICAN INDIAN AND ALASKAN NATIVE
 RESERVATIONS USING ADJUSTED AND NATURAL FLUORIDATION, BY REGION AND STATE AS OF
 DECEMBER 31, 1992

SCHOOLS*				
	ADJUSTED		NATURAL	
	POPULATION	NUMBER OF SYSTEMS	POPULATION	NUMBER OF SCHOOLS
UNITED STATES	1,973	8	8,024	11
REGION V	0	0	5,881	1
WISCONSIN	0	0	5,881	1
REGION VI	1,410	2	1,045	6
NEW MEXICO	1,410	2	1,045	6
REGION VII	0	0	441	1
MISSOURI	0	0	441	1
REGION IX	170	1	660	3
ARIZONA	170	1	660	3
REGION X	393	5	0	0
ALASKA	393	5	0	0

*Schools are fluoridated at 4.5 times the recommended optimal level for communities.

TABLE V
RESIDENT POPULATION, NUMBER OF MILITARY INSTALLATIONS USING
ADJUSTED AND NATURAL FLUORIDATION, BY REGION AND STATE, AS OF DECEMBER 31, 1992

	ADJUSTED		NATURAL	
	RESIDENT POPULATION USING ADJUSTED	INSTALLATIONS ADJUSTED	RESIDENT POPULATION USING ADJUSTED	INSTALLATIONS NATURAL
UNITED STATES	1,366,801	133	78,526	18
REGION I	18,225	5	0	0
MAINE	10,200	2	0	0
MASSACHUSETTS	8,000	2	0	0
NEW HAMPSHIRE	25	1	0	0
REGION II	46,952	6	0	0
NEW JERSEY	37,352	3	0	0
NEW YORK	9,600	3	0	0
REGION III	70,117	11	2,027	2
DELAWARE	6,400	2	0	0
MARYLAND	52,003	7	2,027	2
VIRGINIA	11,714	2	0	0
REGION IV	565,871	42	8,287	2
ALABAMA	61,323	4	0	0
FLORIDA	95,174	11	5,100	1
GEORGIA	92,664	6	0	0
KENTUCKY	65,800	2	0	0
MISSISSIPPI	14,390	3	0	0
NORTH CAROLINA	128,200	7	0	0
SOUTH CAROLINA	47,201	6	3,187	1
TENNESSEE	61,119	3	0	0
REGION V	71,506	9	1,500	1
ILLINOIS	50,306	5	139	1
INDIANA	1,500	1	0	0
MICHIGAN	19,700	3	0	0
OHIO	0	0	1,500	1

TABLE V (CONTINUED)
 RESIDENT POPULATION, NUMBER OF MILITARY INSTALLATIONS USING
 ADJUSTED AND NATURAL FLUORIDATION, BY REGION AND STATE, AS OF DECEMBER 31, 1992

	ADJUSTED		NATURAL	
	RESIDENT POPULATION USING ADJUSTED	INSTALLATIONS ADJUSTED	RESIDENT POPULATION USING ADJUSTED	INSTALLATION NATURAL
UNITED STATES	1,366,801	133	78,526	18
REGION VI	190,618	23	25,824	5
ARKANSAS	15,210	2	0	0
LOUISIANA	33,500	3	9,958	1
NEW MEXICO	0	0	10,366	2
OKLAHOMA	16,096	5	0	0
TEXAS	125,812	13	5,500	2
REGION VII	64,637	5	4,000	1
KANSAS	33,350	3	0	0
MISSOURI	22,500	1	4,000	1
NEBRASKA	8,787	1	0	0
REGION VIII	35,738	5	5,938	1
MONTANA	0	0	5,938	1
NORTH DAKOTA	18,438	2	0	0
SOUTH DAKOTA	5,000	1	0	0
UTAH	12,300	2	0	0
REGION IX	189,595	14	30,850	6
ARIZONA	0	0	26,100	5
HAWAII	150,290	10	0	0
NEVADA	0	0	4,850	1
REGION X	113,542	13	0	0
ALASKA	50,180	9	0	0
IDAHO	7,500	1	0	0
WASHINGTON	55,862	3	0	0

TABLE VI
NUMBER OF PUBLIC WATER SUPPLY SYSTEMS AND POPULATION SERVED BY EACH
OF THE MAJOR CHEMICALS BY REGION AS OF DECEMBER 31, 1992


	HYDROFLUOSILICIC ACID		SODIUM SILICOFLUORIDE		SODIUM FLUORIDE	
	POPULATION	#SYSTEMS	POPULATION	#SYSTEMS	POPULATION	#SYSTEMS
UNITED STATES	80,019,175	5,876	36,084,896	1,635	11,781,979	2,491
REGION I	4,736,306	114	1,989,226	30	966,684	133
CONNECTICUT	1,646,087	24	557,015	5	130,208	7
MAINE	284,826	36	72,500	2	81,940	28
MASSACHUSETTS	2,495,446	25	292,732	5	630,294	47
NEW HAMPSHIRE	91,842	5	0	0	56,900	7
RHODE ISLAND	108,000	1	1,010,979	16	0	0
VERMONT	110,105	22	56,000	2	67,342	44
REGION II	4,839,795	557	7,976,775	68	2,769,723	88
NEW JERSEY	1,195,034	18	291,600	3	81,628	6
NEW YORK	3,644,761	539	7,685,175	65	166,783	39
REGION III	9,289,000	241	2,003,937	118	1,432,372	235
DELAWARE	0	0	140,000	1	43,400	5
DISTRICT OF COLUMBIA	589,000	1	0	0	0	0
MARYLAND	2,065,870	56	130,353	7	38,350	12
PENNSYLVANIA	3,990,234	82	553,395	28	275,545	25
VIRGINIA	1,923,764	62	853,330	30	742,571	45
WEST VIRGINIA	425,132	38	326,859	52	332,506	148
REGION IV	17,535,473	973	9,179,780	495	2,889,160	692
ALABAMA	3,205,354	261	33,329	5	0	0
FLORIDA	3,812,672	77	2,593,842	10	49,336	6
GEORGIA	3,613,774	140	952,788	47	1,046,170	142
KENTUCKY	2,365,221	245	993,673	115	243,570	173
MISSISSIPPI	14,305	6	330,811	9	712,398	184
NORTH CAROLINA	1,811,812	108	1,015,850	14	400,849	97
SOUTH CAROLINA	1,024,301	59	928,312	85	217,617	26
TENNESSEE	1,688,034	77	2,331,175	210	213,229	64
REGION V	25,987,626	2,662	6,116,741	293	1,134,993	607
ILLINOIS	9,027,958	1,104	421,751	62	237,480	197
INDIANA	1,527,560	116	1,287,856	47	721,750	291
MICHIGAN	5,335,497	298	609,621	47	38,239	10
MINNESOTA	3,127,386	615	218,379	17	45,469	32
OHIO	4,716,265	278	3,031,885	96	56,057	24
WISCONSIN	2,252,960	251	547,249	24	35,998	53

Note: Chemical used was not indicated for all systems, so these data are not consistent with other summary tables.

TABLE VI (CONTINUED)
NUMBER OF PUBLIC WATER SUPPLY SYSTEMS AND POPULATION SERVED BY EACH
OF THE MAJOR CHEMICALS BY REGION AS OF DECEMBER 31, 1992

	HYDROFLUOSILICIC ACID		SODIUM SILICOFLUORIDE		SODIUM FLUORIDE	
	POPULATION	# SYSTEMS	POPULATION	# SYSTEMS	POPULATION	# SYSTEMS
UNITED STATES	80,019,175	5,876	36,084,896	1,635	11,701,979	2,491
REGION VI	8,739,531	430	4,321,675	278	761,253	133
ARKANSAS	898,064	85	641,067	101	7,342	6
LOUISIANA	2,026,465	84	0	0	0	0
NEW MEXICO	435,736	4	18,626	2	161,355	67
OKLAHOMA	196,636	34	1,317,905	118	220,989	21
TEXAS	5,182,630	223	2,344,077	57	371,567	39
REGION VII	5,145,169	519	1,227,616	118	413,125	150
IOWA	1,419,210	347	375,414	20	19,610	11
KANSAS	406,295	51	652,300	74	30,261	8
MISSOURI	2,542,977	76	164,337	18	358,749	128
NEBRASKA	776,687	45	35,565	6	4,505	3
REGION VIII	504,935	270	2,345,159	181	259,195	155
COLORADO	84,500	4	1,727,885	116	87,140	31
MONTANA	0	0	37,867	11	15,228	27
NORTH DAKOTA	174,743	118	275,858	23	26,630	23
SOUTH DAKOTA	232,392	145	187,300	23	114,465	65
UTAH	4,300	2	17,000	1	12,795	5
WYOMING	9,000	1	99,249	7	2,937	4
REGION IX	1,734,107	15	150,458	2	366,745	103
ARIZONA	919,930	2	150,458	2	207,437	62
CALIFORNIA	814,177	13	0	0	6,609	20
HAWAII	0	0	0	0	150,290	10
NEVADA	0	0	0	0	2,409	11
REGION X	1,507,233	85	773,529	52	714,720	195
ALASKA	0	0	0	0	220,705	125
IDAHO	0	0	42,215	8	5,943	8
OREGON	26,989	2	466,419	26	16,056	9
WASHINGTON	1,480,244	93	264,895	18	472,016	53

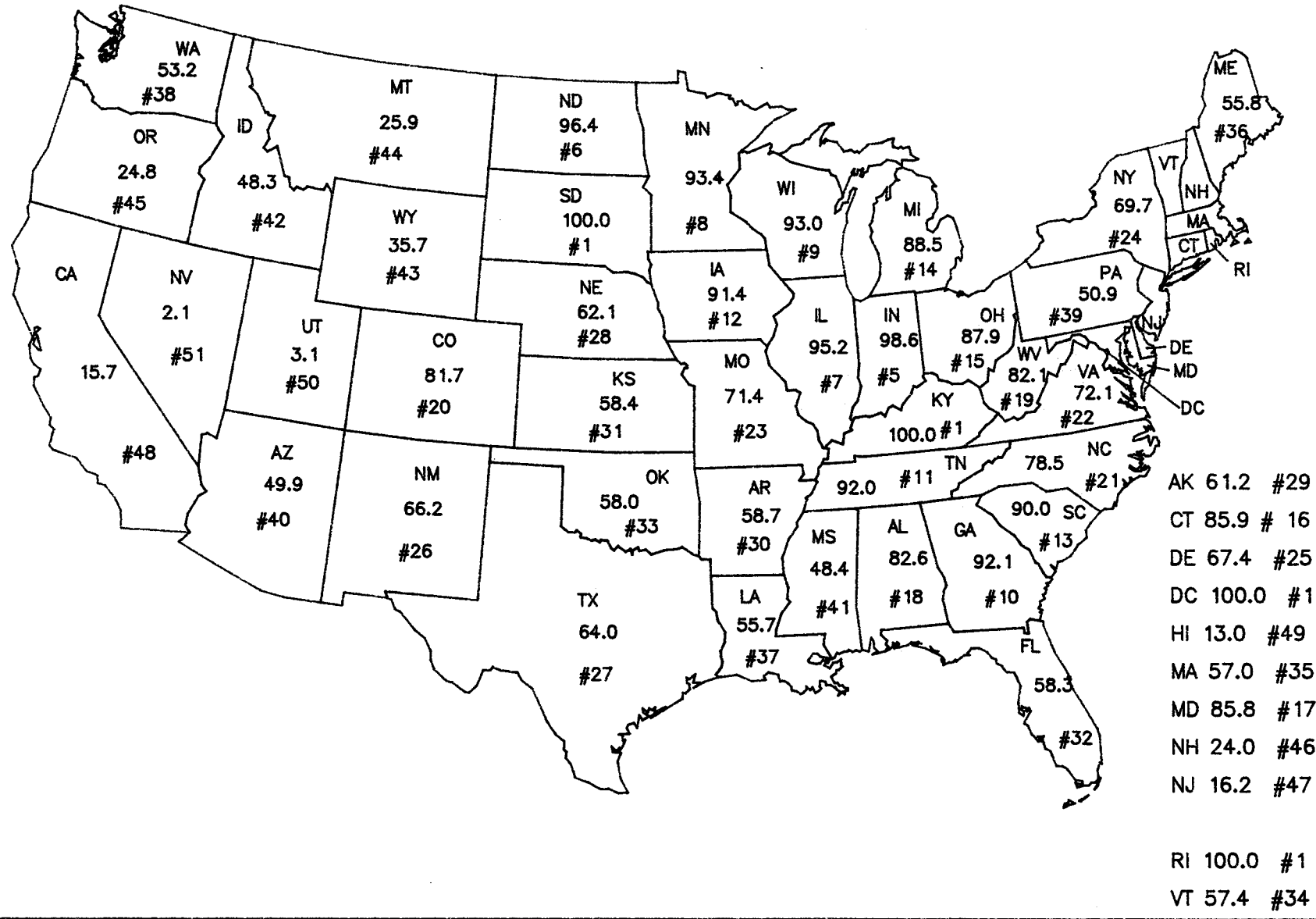
Note: Chemical used was not indicated for all systems, so these data are not consistent with other summary tables.



FLUORIDATION STATISTICS CHARTS

Chart 1

PERCENT OF PUBLIC WATER SUPPLY POPULATION USING FLUORIDATED WATER AND STATE RANK



XX

U.S. FLUORIDATION STATUS BY DHHS REGION

	UNITED STATES TOTAL POPULATION	P.W. SYSTEM POPULATION	POPULATION FLUORIDATED WATER	PERCENT P.W.S. FLUORIDATED	PERCENT TOTAL FLUORIDATED
DECEMBER 31, 1989	248,243,000	220,179,000	135,256,757	61.4	54.5
DECEMBER 31, 1992	258,544,000	232,438,000	144,217,476	62.1	55.8

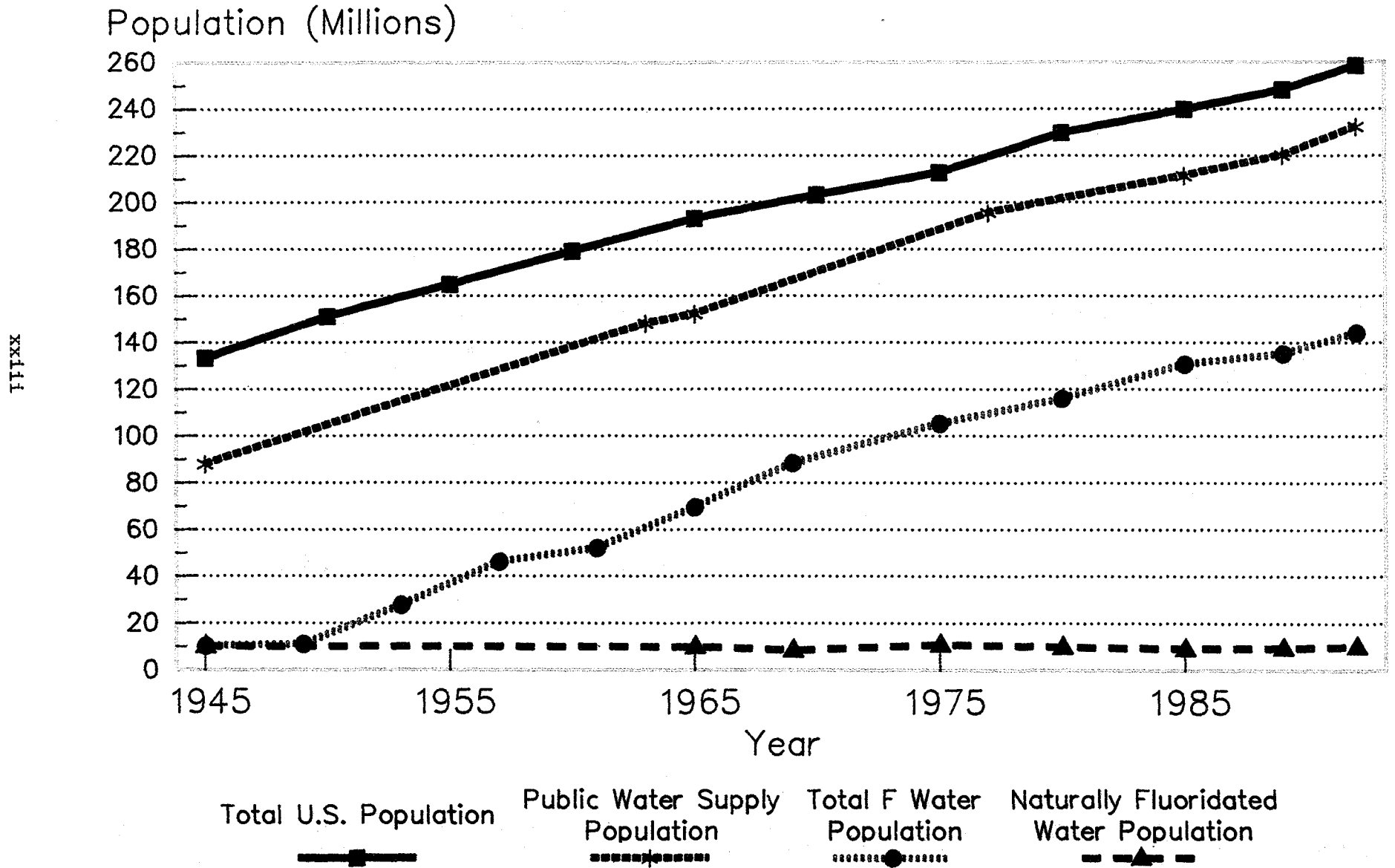
CDC/NCPS/DOH

**U.S. FLUORIDATION STATUS
BY DHHS REGION
DECEMBER 31, 1992**

	TOTAL POPULATION	P.W. SYSTEM POPULATION	POPULATION FLUORIDATED WATER	PERCENT P.W.S. FLUORIDATED	PERCENT TOTAL FLUORIDATED
UNITED STATES	258,544,000	232,438,000	144,217,476	62.1	55.8
REGION I	13,200,000	11,648,000	7,606,940	65.3	57.6
REGION II	29,532,000	27,890,000	15,436,288	55.3	52.3
REGION III	26,384,000	22,769,000	14,962,052	65.7	56.7
REGION IV	46,206,000	42,062,000	32,247,674	76.7	69.8
REGION V	47,233,000	37,615,000	34,648,771	92.1	73.4
REGION VI	29,135,000	28,403,000	17,530,909	61.7	60.2
REGION VII	12,134,000	10,334,000	7,436,187	72.0	61.3
REGION VIII	7,720,000	7,051,000	4,162,363	59.0	53.9
REGION IX	37,233,000	36,859,000	6,663,913	18.1	17.9
REGION X	9,767,000	7,807,000	3,522,379	45.1	36.1

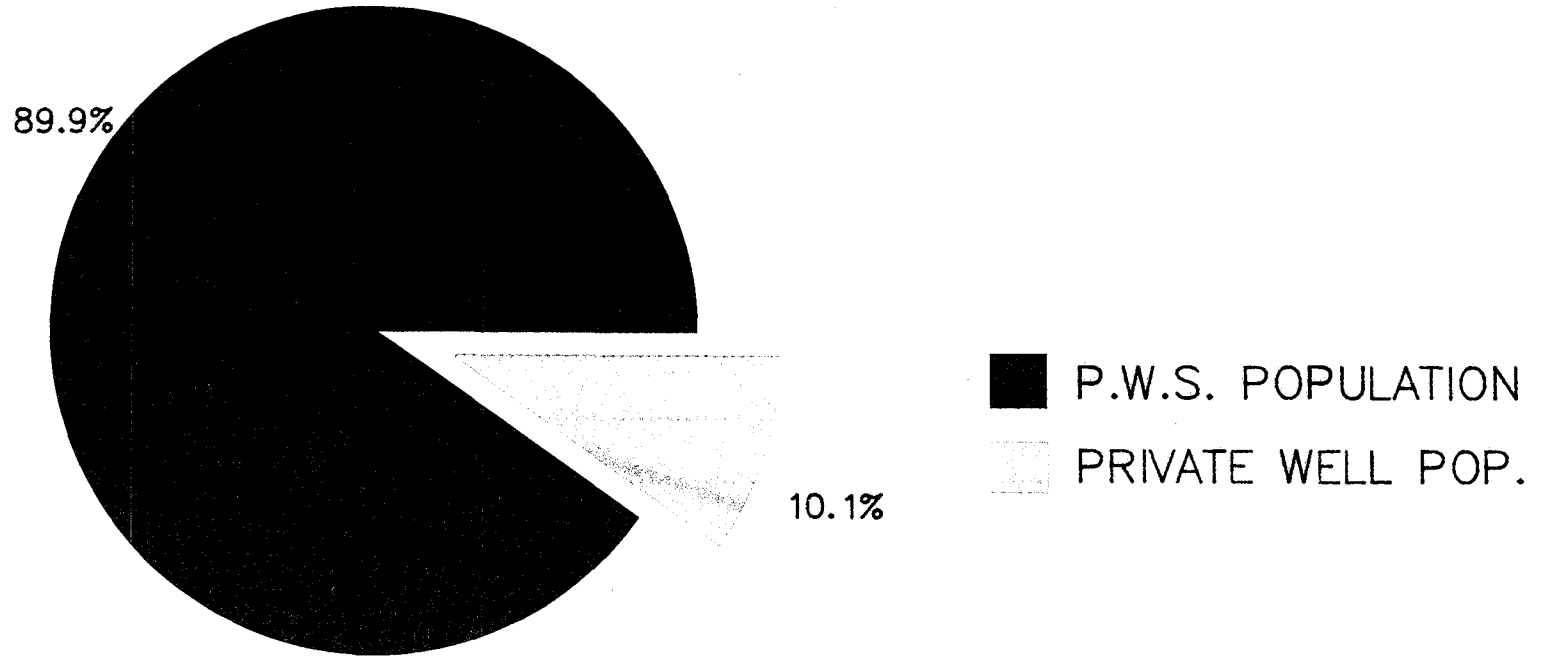
xxii

Fluoridation Growth, by Population, United States, 1945–1992



U.S. Population on Public Water Systems

Year 1992




U.S. POPULATION
= 258,544,000

CDC/NCPS/DOH

TOTAL U.S. YEAR

55.8%



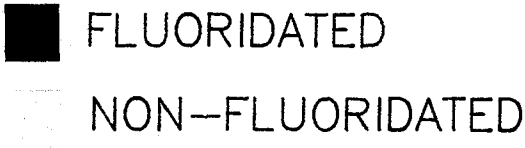
U.S. POPULATION
= 258,544,000

CDC/NCPS/DOH

POPULATION

1992


Chart 6



44.2%

TOTAL PUBLIC WATER YEAR

62.1%



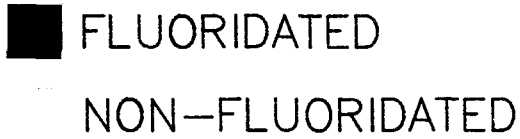
xxxvi

PUBLIC WATER SUPPLY
POP = 232,438,000

CDC/NCPS/DOH


SUPPLY POPULATION

1992



37.9%

NUMBER OF PUBLIC WATER SYSTEMS EPA DATA 1992



TOTAL P.W.SYSTEMS
= 58,666

xxvii

**NUMBER OF FLUORIDATED P.W.S.
FLUORIDATION CENSUS 1992**


FLUORIDATING SYSTEMS 6,923
CONSECUTIVE SYSTEMS 3,708
NATURAL SYSTEMS 3,719
TOTAL FLUORIDATED SYSTEMS 14,351

XXXX
1111

TYPE OF P.W.S. FLUORIDATING

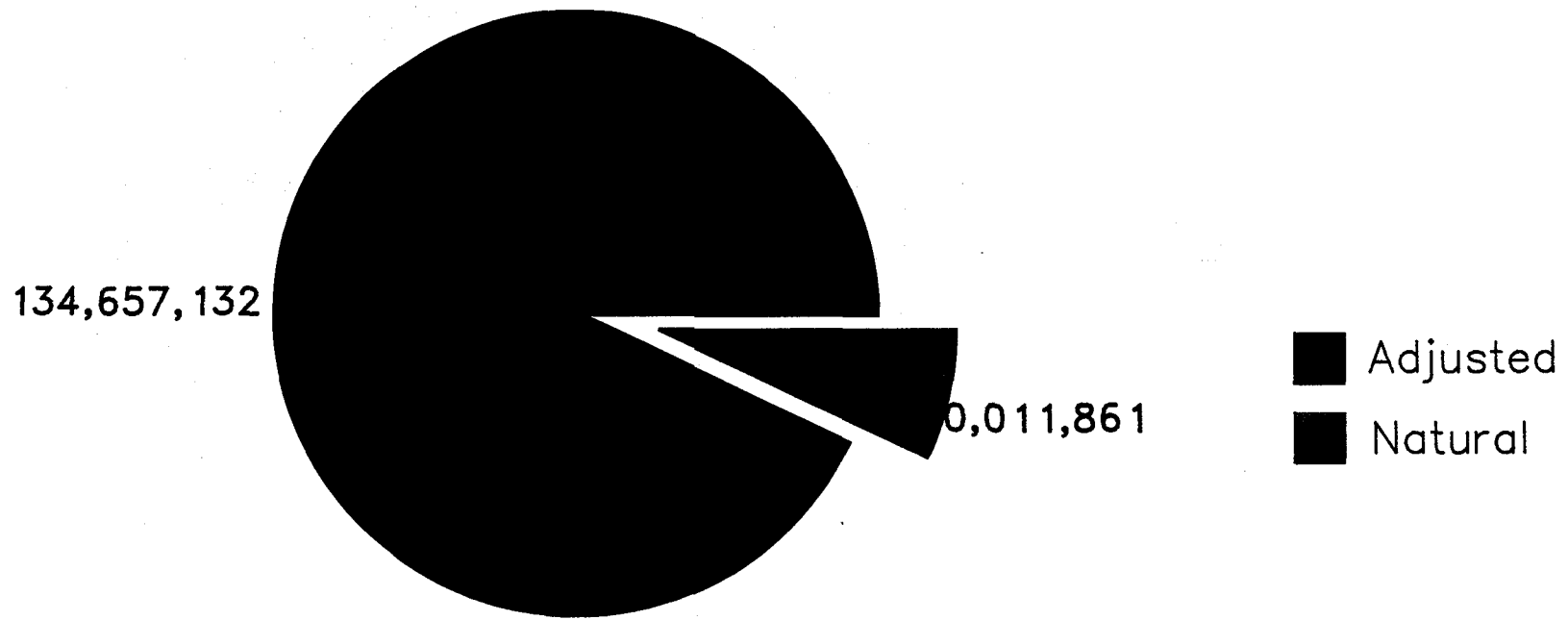
Chart 10

YEAR 1992




FLUORIDATING SYSTEMS
= 14,351

Fluoridation Adjusted and Natural Fluoridation Census 1992



xxx

Fluoridated Pop.
= 144,217,476



PUBLIC WATER SUPPLY
SYSTEMS USING
FLUORIDATED WATER
adjusted and natural

STATE SUMMARY DATA AS OF 12/31/92

ALABAMA

SYSTEM SIZE CLASSIFICATION

	FLUORIDATED SYSTEMS		PUBLIC WATER SYSTEMS	
	NUMBER OF SYSTEMS	TOTAL POPULATION	NUMBER OF SYSTEMS	TOTAL POPULATION
=<1,000	60	32,256	198	107,000
1,001-5,000	124	310,082	266	653,000
5,001-10,000	51	375,467	75	542,000
10,001-50,000	54	1,039,330	61	1,153,000
50,001-100,000	5	311,337	5	311,000
>100,000	5	1,243,161	5	1,243,000
TOTAL	299	3,311,633	610	4,010,000

FLUORIDATED SYSTEM CLASSIFICATION

	NUMBER	POPULATION	PERCENTAGE (POP.)
ADJUSTED	117	2,654,055	80.1
CONSECUTIVE	162	603,295	18.2
NATURAL	20	54,283	1.6
TOTAL	299	3,311,633	

SCHOOLS, INDIAN AND MILITARY SYSTEMS

	ADJUSTED		NATURAL	
	NUMBER	POP.	NUMBER	POP.
TOTAL SCHOOLS	1	4500	0	0
INDIAN SYSTEMS	0	0	0	0
INDIAN SCHOOLS	0	0	0	0
MILITARY SYSTEMS	4	61,323	0	0

CHEMICAL USAGE OF FLUORIDATING SYSTEMS

	NUMBER	POPULATION
SODIUM FLUORIDE	0	0
SODIUM SILICOFLUORIDE	5	33,329
HYDROFLUOSILICIC ACID	261	3,205,354

POPULATION SERVED FLUORIDATED DRINKING WATER BY SOURCE SYSTEM,
CONSECUTIVE SYSTEM, AND COUNTY WITHIN STATE (AS OF 12/31/92)

ALABAMA

WATER SYSTEMS AND CONSECUTIVE SYSTEMS SERVED	EPA ID NO	COUNTY	CHEM USED	STATUS	FLUOR START DATE	POP SERVED	NATURAL SYSTEMS	
							NAT LEVEL	OPT LEVEL
ABBEVILLE	0000657	HENRY	Acid	ADJ	11/76	3287		1.0
CAPPS	0000660	HENRY		CONS		600		
WILLS CROSSROADS	0000669	HENRY		CONS		450		
TOTAL POPULATION SERVED BY SOURCE WATER SYSTEM - - - - -						4337		
ALBERTVILLE	0000933	MARSHALL	Acid	ADJ	05/57	22095		1.0
BOAZ	0000936	MARSHALL		CONS		8700		
SARDIS CITY	0000947	ETOWAH		CONS		3495		
COLLINSVILLE	0000506	DEKALB		CONS		1725		
TOTAL POPULATION SERVED BY SOURCE WATER SYSTEM - - - - -						36015		
ALEXANDER CITY	0001265	TALLAPOOSA	Acid	ADJ	10/69	21216		1.0
HACKNEYVILLE	0001541	TALLAPOOSA		CONS		735		
JACKSON GAP	0001279	TALLAPOOSA		CONS		4689		
KELLYTON	0000352	COOSA		CONS		1350		
NEW SITE	0001283	TALLAPOOSA		CONS		1431		
DAVISTON	0001274	TALLAPOOSA		CONS		570		
SOUTH TALLAPOOSA	0001429	TALLAPOOSA		CONS		2040		
WALNUT HILL	0001289	TALLAPOOSA		CONS		4344		
TOTAL POPULATION SERVED BY SOURCE WATER SYSTEM - - - - -						36375		
ALICEVILLE	0001102	PICKENS	Acid	ADJ	07/78	3372		1.0
TOTAL POPULATION SERVED BY SOURCE WATER SYSTEM - - - - -						3372		
ANDALUSIA	0000356	COVINGTON		NATL		11700	0.8	
COMMUNITY	0001499	COVINGTON		CONS		917		
HEATH	0000368	COVINGTON		CONS		236		
SANFORD	0000384	COVINGTON		CONS		285		
TOTAL POPULATION SERVED BY SOURCE WATER SYSTEM - - - - -						13138		
ANNISTON	0000133	CALHOUN	Acid	ADJ	07/60	58845		1.0
FORT MCCLELLAN	0001493	CALHOUN		CONS		12181		
HOBSON CITY	0000149	CALHOUN		CONS		417		
TOTAL POPULATION SERVED BY SOURCE WATER SYSTEM - - - - -						71443		
ARAB	0000934	MARSHALL	Acid	ADJ	12/72	25500		1.0
JOPPA-HULACO-RYAN	0000409	CULLMAN		CONS		3268		
UNION GROVE	0000951	MARSHALL		CONS		2100		
TOTAL POPULATION SERVED BY SOURCE WATER SYSTEM - - - - -						30868		
ATHENS	0000824	LIMESTONE	Acid	ADJ	02/62	19050		1.0
TOTAL POPULATION SERVED BY SOURCE WATER SYSTEM - - - - -						19050		

POPULATION SERVED FLUORIDATED DRINKING WATER BY SOURCE SYSTEM,
CONSECUTIVE SYSTEM, AND COUNTY WITHIN STATE (AS OF 12/31/92)

ALABAMA

WATER SYSTEMS AND CONSECUTIVE SYSTEMS SERVED	EPA ID NO	COUNTY	CHEM USED	STATUS	FLUOR START DATE	POP SERVED	NATURAL SYSTEMS NAT LEVEL	OPT LEVEL
ATMORE	0000553	ESCAMBIA	Acid	ADJ	10/74	10035		1.0
PERDIDO	0001546	BALDWIN		CONS		540		
TOTAL POPULATION SERVED BY SOURCE WATER SYSTEM - - - - -						10575		
AUBURN	0000804	LEE	Acid	ADJ	06/60	30735		1.0
TOTAL POPULATION SERVED BY SOURCE WATER SYSTEM - - - - -						30735		
BAY MINETTE	0000023	BALDWIN	Acid	ADJ	12/80	9000		1.0
PINE GROVE	0000056	BALDWIN		CONS		2211		
WHITE HOUSE	0000076	BALDWIN		CONS		2244		
TOTAL POPULATION SERVED BY SOURCE WATER SYSTEM - - - - -						13455		
BELFOREST	0000025	BALDWIN	Acid	ADJ	11/82	1533		1.0
TOTAL POPULATION SERVED BY SOURCE WATER SYSTEM - - - - -						1533		
BELK	0000595	FAYETTE		NATL		548	0.7	
TOTAL POPULATION SERVED BY SOURCE WATER SYSTEM - - - - -						548		
BETHLEHEM	0000658	HENRY	OTHER	ADJ	00/00	1110		0.0
TOTAL POPULATION SERVED BY SOURCE WATER SYSTEM - - - - -						1110		
BIRMINGHAM	0000738	JEFFERSON	Acid	ADJ	09/81	528000		1.0
BESSEMER	0000737	JEFFERSON		CONS		85262		
WOODWARD ESTATES	0000774	JEFFERSON		CONS		710		
BROOKSIDE	0000741	JEFFERSON		CONS		3390		
GRAYSVILLE	0000748	JEFFERSON		CONS		8987		
MOUNT HIGH ROCK SPRINGS	0000107	BLOUNT		CONS		4098		
MULGA	0000755	JEFFERSON		CONS		6782		
REMLAP-PINE MOUNTAIN	0001672	BLOUNT		CONS		465		
WEST JEFFERSON	0000765	JEFFERSON		CONS		2880		
TOTAL POPULATION SERVED BY SOURCE WATER SYSTEM - - - - -						640574		
BOWDON, GA	0220164	CARROLL	Acid	ADJ	12/99	0		1.0
RANBURNE	0000283	CLEBURNE		CONS		1455		
TOTAL POPULATION SERVED BY SOURCE WATER SYSTEM - - - - -						1455		
BRANTLEY	0000385	CRENSHAW	Acid	ADJ	10/82	1200		1.0
TOTAL POPULATION SERVED BY SOURCE WATER SYSTEM - - - - -						1200		

POPULATION SERVED FLUORIDATED DRINKING WATER BY SOURCE SYSTEM,
CONSECUTIVE SYSTEM, AND COUNTY WITHIN STATE (AS OF 12/31/92)

ALABAMA

WATER SYSTEMS AND CONSECUTIVE SYSTEMS SERVED	EPA ID NO	COUNTY	CHEM USED	STATUS	FLUOR START DATE	POP SERVED	NATURAL SYSTEMS NAT LEVEL	OPT LEVEL
BRENT	0000091	BIBB	Acid	ADJ	12/89	4350		1.0
HARRISBURG	0000094	BIBB		CONS		735		
TOTAL POPULATION SERVED BY SOURCE WATER SYSTEM - - - - -						5085		
BRUNDIDGE	0001110	PIKE			NATL	2472	1.0	
BANKS	0001108	PIKE			CONS	751		
TOTAL POPULATION SERVED BY SOURCE WATER SYSTEM - - - - -						3223		
BUTLER	0000232	CHOCTAW	Acid	ADJ	01/82	2808		1.0
TOTAL POPULATION SERVED BY SOURCE WATER SYSTEM - - - - -						2808		
CAMDEN	0001374	WILCOX			NATL	3575	1.4	
TOTAL POPULATION SERVED BY SOURCE WATER SYSTEM - - - - -						3575		
CENTRE	0000188	CHEROKEE	Acid	ADJ	01/82	4200		1.0
TOTAL POPULATION SERVED BY SOURCE WATER SYSTEM - - - - -						4200		
CENTREVILLE	0000092	BIBB	Acid	ADJ	10/84	2892		1.0
BIBB COUNTY	0001543	BIBB		CONS		1161		
TOTAL POPULATION SERVED BY SOURCE WATER SYSTEM - - - - -						4053		
CHEROKEE	0000311	COLBERT	Acid	ADJ	05/67	2070		1.0
BARTON	0000308	COLBERT		CONS		1995		
TOTAL POPULATION SERVED BY SOURCE WATER SYSTEM - - - - -						4065		
CHILDERSBURG	0001228	TALLADEGA	Acid	ADJ	08/85	7111		1.0
TOTAL POPULATION SERVED BY SOURCE WATER SYSTEM - - - - -						7111		
CLAY COUNTY	0000266	CLAY	Acid	ADJ	08/81	336		1.0
ASHLAND	0000264	CLAY		CONS		2433		
LINEVILLE	0000268	CLAY		CONS		2622		
MILLERVILLE	0000270	CLAY		CONS		540		
TOTAL POPULATION SERVED BY SOURCE WATER SYSTEM - - - - -						5931		
CULLMAN	0000398	CULLMAN	Acid	ADJ	11/67	22072		1.0
CULLMAN CO COMM	0000394	CULLMAN		CONS		33150		
ARLEY	0001403	WINSTON		CONS		2055		
GARDEN CITY	0000404	CULLMAN		CONS		855		
EAST CULLMAN	0000402	CULLMAN		CONS		8350		
JOHNSON'S CROSSING	0000408	CULLMAN		CONS		2031		

POPULATION SERVED FLUORIDATED DRINKING WATER BY SOURCE SYSTEM,
CONSECUTIVE SYSTEM, AND COUNTY WITHIN STATE (AS OF 12/31/92)

ALABAMA

WATER SYSTEMS AND CONSECUTIVE SYSTEMS SERVED	EPA ID NO	COUNTY	CHEM USED	STATUS	FLUOR START DATE	POP SERVED	NATURAL SYSTEMS NAT LEVEL	OPT LEVEL
VAW	0000413	CULLMAN		CONS		9666		
WALTER	0000414	CULLMAN		CONS		993		
TOTAL POPULATION SERVED BY SOURCE WATER SYSTEM - - - - -						79172		
DADEVILLE	0001273	TALLAPOOSA	Acid	ADJ	12/67	3477		1.0
CAMP HILL	0001270	TALLAPOOSA		CONS		1737		
WAVERLY	0000823	CHAMBERS		CONS		240		
TOTAL POPULATION SERVED BY SOURCE WATER SYSTEM - - - - -						5454		
DALEVILLE	0000420	DALE	Acid	ADJ	07/81	6300		1.0
TOTAL POPULATION SERVED BY SOURCE WATER SYSTEM - - - - -						6300		
DAPHNE	0000029	BALDWIN	Acid	ADJ	11/82	14742		1.0
PARK CITY	0000028	BALDWIN		CONS		615		
TOTAL POPULATION SERVED BY SOURCE WATER SYSTEM - - - - -						15357		
DECATUR	0001084	MORGAN	Acid	ADJ	04/66	55938		1.0
TRINITY	0001091	MORGAN		CONS		1680		
WEST MORGAN	0001092	MORGAN		CONS		16623		
TOTAL POPULATION SERVED BY SOURCE WATER SYSTEM - - - - -						74241		
DEMOPOLIS	0000908	MARENGO		NATL		8100	1.7	
RANGLINE	0000915	MARENGO		CONS		81		
TOTAL POPULATION SERVED BY SOURCE WATER SYSTEM - - - - -						8181		
DOTHAN	0000681	HOUSTON	Acid	ADJ	04/59	60825		1.0
NAPIER FIELD	0000693	DALE		CONS		1506		
TOTAL POPULATION SERVED BY SOURCE WATER SYSTEM - - - - -						62331		
ELBA	0000295	COFFEE	Acid	ADJ	05/86	4011		1.0
TOTAL POPULATION SERVED BY SOURCE WATER SYSTEM - - - - -						4011		
ENTERPRISE	0000296	COFFEE	Acid	ADJ	/74	25694		1.0
BETHANY	0000287	COFFEE		CONS		795		
TOTAL POPULATION SERVED BY SOURCE WATER SYSTEM - - - - -						26489		
EUFAULA	0000085	BARBOUR	Acid	ADJ	05/72	16080		1.0
TOTAL POPULATION SERVED BY SOURCE WATER SYSTEM - - - - -						16080		

POPULATION SERVED FLUORIDATED DRINKING WATER BY SOURCE SYSTEM,
CONSECUTIVE SYSTEM, AND COUNTY WITHIN STATE (AS OF 12/31/92)

ALABAMA

WATER SYSTEMS AND CONSECUTIVE SYSTEMS SERVED	EPA ID NO	COUNTY	CHEM USED	STATUS	FLUOR START DATE	POP SERVED	NATURAL SYSTEMS NAT LEVEL	OPT LEVEL
EUTAW	0000636	GREENE			NATL	3933	1.3	
GREENE COUNTY	0000643	GREENE			CONS	960		
TOTAL POPULATION SERVED BY SOURCE WATER SYSTEM - - - - -						4893		
EVERGREEN	0000338	CONECUH	Acid	ADJ	06/85	5061		1.0
TOTAL POPULATION SERVED BY SOURCE WATER SYSTEM - - - - -						5061		
FAIRHOPE	0000035	BALDWIN	Acid	ADJ	03/81	21201		1.0
TOTAL POPULATION SERVED BY SOURCE WATER SYSTEM - - - - -						21201		
FAYETTE	0000597	FAYETTE	Acid	ADJ	02/57	7014		1.0
COVIN-MT. VERNON	0000594	FAYETTE		CONS		1296		
TOTAL POPULATION SERVED BY SOURCE WATER SYSTEM - - - - -						8310		
FLORENCE	0000783	LAUDERDALE	Acid	ADJ	06/68	48105		1.0
CHISHOLM HEIGHTS	0000777	LAUDERDALE		CONS		900		
EAST LAUDERDALE	0001424	LAUDERDALE		CONS		3582		
LEXINGTON	0000788	LAUDERDALE		CONS		1860		
WATERLOO	0000793	LAUDERDALE		CONS		411		
WEST LAUDERDALE	0000794	LAUDERDALE		CONS		6750		
TOTAL POPULATION SERVED BY SOURCE WATER SYSTEM - - - - -						61608		
FOLEY	0000036	BALDWIN	Acid	ADJ	10/63	8994		1.0
OYSTER BAY	0000055	BALDWIN		CONS		1155		
TOTAL POPULATION SERVED BY SOURCE WATER SYSTEM - - - - -						10149		
FORKLAND	0001428	GREENE			NATL	1086	0.8	
TOTAL POPULATION SERVED BY SOURCE WATER SYSTEM - - - - -						1086		
FORT DEPOSIT	0000846	LOWDNES	Acid	ADJ	06/84	1980		1.0
LOGAN	0000851	LOWDNES		CONS		543		
TOTAL POPULATION SERVED BY SOURCE WATER SYSTEM - - - - -						2523		
FORT PAYNE	0000509	DEKALB	Acid	ADJ	02/64	16800		1.0
MENTONE	0000515	DEKALB		CONS		1050		
NORTHEAST ALABAMA	0001422	DEKALB		CONS		17100		
CEDAR BLUFF	0000187	CHEROKEE		CONS		2100		
TOTAL POPULATION SERVED BY SOURCE WATER SYSTEM - - - - -						37050		
FORT RUCKER	0001489	DALE	Acid	ADJ	11/61	21000		1.0
TOTAL POPULATION SERVED BY SOURCE WATER SYSTEM - - - - -						21000		

POPULATION SERVED FLUORIDATED DRINKING WATER BY SOURCE SYSTEM,
CONSECUTIVE SYSTEM, AND COUNTY WITHIN STATE (AS OF 12/31/92)

ALABAMA

WATER SYSTEMS AND CONSECUTIVE SYSTEMS SERVED	EPA ID NO	COUNTY	CHEM USED	STATUS	FLUOR START DATE	POP SERVED	NATURAL SYSTEMS NAT LEVEL	OPT LEVEL
FREEMANVILLE	0000561	ESCAMBIA	Acid	ADJ	06/84	2403		1.0
TOTAL POPULATION SERVED BY SOURCE WATER SYSTEM - - - - -						2403		
GADSDEN	0000577	ETOWAH	Acid	ADJ	09/80	52455		1.0
HIGHLAND	0000580	ETOWAH		CONS		3786		
RAINBOW CITY	0000588	ETOWAH		CONS		8691		
TILLISON BEND	0000583	ETOWAH		CONS		678		
WHORTON BEND	0000573	ETOWAH		CONS		1020		
TOTAL POPULATION SERVED BY SOURCE WATER SYSTEM - - - - -						66630		
GEORGIANA	0000123	BUTLER			NATL	2396	1.4	
TOTAL POPULATION SERVED BY SOURCE WATER SYSTEM - - - - -						2396		
GORDO	0001105	PICKENS	Acid	ADJ	02/65	2771		1.0
TOTAL POPULATION SERVED BY SOURCE WATER SYSTEM - - - - -						2771		
GRAND BAY	0000983	MOBILE	HF	ADJ	04/82	6450		1.0
TOTAL POPULATION SERVED BY SOURCE WATER SYSTEM - - - - -						6450		
GREENVILLE	0000125	BUTLER			NATL	8353	0.7	
TOTAL POPULATION SERVED BY SOURCE WATER SYSTEM - - - - -						8353		
GUIN	0000924	MARION	Acid	ADJ	04/80	3900		1.0
TOTAL POPULATION SERVED BY SOURCE WATER SYSTEM - - - - -						3900		
GULF SHORES	0000038	BALDWIN	Acid	ADJ	03/82	8643		1.0
TOTAL POPULATION SERVED BY SOURCE WATER SYSTEM - - - - -						8643		
GUNTERSVILLE	0000943	MARSHALL	Acid	ADJ	11/60	9804		1.0
ASBURY	0000935	MARSHALL		CONS		1984		
TOTAL POPULATION SERVED BY SOURCE WATER SYSTEM - - - - -						11788		
HARTFORD	0000624	GENEVA	Acid	ADJ	10/91	2604		1.0
TOTAL POPULATION SERVED BY SOURCE WATER SYSTEM - - - - -						2604		
HARTSELLE	0001086	MORGAN	Acid	ADJ	02/73	15600		1.0
FALKVILLE	0001085	MORGAN		CONS		1350		
TOTAL POPULATION SERVED BY SOURCE WATER SYSTEM - - - - -						16950		

POPULATION SERVED FLUORIDATED DRINKING WATER BY SOURCE SYSTEM,
CONSECUTIVE SYSTEM, AND COUNTY WITHIN STATE (AS OF 12/31/92)

ALABAMA

WATER SYSTEMS AND CONSECUTIVE SYSTEMS SERVED	EPA ID NO	COUNTY	CHEM USED	STATUS	FLUOR START DATE	POP SERVED	NATURAL SYSTEMS NAT LEVEL	OPT LEVEL
HEADLAND	0000664	HENRY	Acid	ADJ	11/68	3825		1.0
TOTAL POPULATION SERVED BY SOURCE WATER SYSTEM - - - - -						3825		
HEFLIN	0000279	CLEBURNE	Acid	ADJ	03/81	3150		1.0
EDWARDSVILLE	0000277	CLEBURNE		CONS		414		
TOTAL POPULATION SERVED BY SOURCE WATER SYSTEM - - - - -						3564		
HILLSBORO	0000797	LAWRENCE			NATL	1230	1.3	
TOTAL POPULATION SERVED BY SOURCE WATER SYSTEM - - - - -						1230		
HOLTVILLE	0000540	ELMORE	Acid	ADJ	03/82	4800		1.0
TOTAL POPULATION SERVED BY SOURCE WATER SYSTEM - - - - -						4800		
HUNTSVILLE	0000882	MADISON	Acid	ADJ	09/59	177000		1.0
TOTAL POPULATION SERVED BY SOURCE WATER SYSTEM - - - - -						177000		
IRONDALE	0000751	JEFFERSON	Acid	ADJ	09/82	9600		1.0
TOTAL POPULATION SERVED BY SOURCE WATER SYSTEM - - - - -						9600		
JACKSON	0000256	CLARKE	Acid	ADJ	02/84	7395		1.0
MCVAY	0000258	CLARKE		CONS		1002		
OLD LINE	0000257	CLARKE		CONS		1095		
SALITPA	0000260	CLARKE		CONS		618		
TOTAL POPULATION SERVED BY SOURCE WATER SYSTEM - - - - -						10110		
JACKSONVILLE	0000154	CALHOUN	Acid	ADJ	01/81	10275		1.0
TOTAL POPULATION SERVED BY SOURCE WATER SYSTEM - - - - -						10275		
JASPER	0001336	WALKER	Acid	ADJ	10/68	19500		1.0
BOLDO	0001322	WALKER		CONS		2895		
COPELAND FERRY	0001327	WALKER		CONS		1005		
CORDOVA	0001326	WALKER		CONS		4500		
CURRY	0001432	WALKER		CONS		11660		
OAKMAN	0001343	WALKER		CONS		1800		
PARRISH	0001344	WALKER		CONS		4939		
PROVIDENCE	0001345	WALKER		CONS		990		
SIPSEY	0001349	WALKER		CONS		6075		
TOWNLEY	0001353	WALKER		CONS		2160		
WEST WALKER	0001717	WALKER		CONS		150		
TOTAL POPULATION SERVED BY SOURCE WATER SYSTEM - - - - -						55674		

POPULATION SERVED FLUORIDATED DRINKING WATER BY SOURCE SYSTEM,
CONSECUTIVE SYSTEM, AND COUNTY WITHIN STATE (AS OF 12/31/92)

ALABAMA

WATER SYSTEMS AND CONSECUTIVE SYSTEMS SERVED	EPA ID NO	COUNTY	CHEM USED	STATUS	FLUOR START DATE	POP SERVED	NATURAL SYSTEMS NAT LEVEL	OPT LEVEL
LAFAYETTE	0000178	CHAMBERS	Acid	ADJ	01/63	4080		1.0
TOTAL POPULATION SERVED BY SOURCE WATER SYSTEM - - - - -						4080		
LEEDS	0000753	JEFFERSON	Acid	ADJ	12/86	13980		1.0
COOK SPRINGS	0001434	ST. CLAIR		CONS		1953		
SHELBY COUNTY	0001671	SHELBY		CONS		510		
WOODLAND VILLAGE	0000768	JEFFERSON		CONS		825		
TOTAL POPULATION SERVED BY SOURCE WATER SYSTEM - - - - -						17268		
LINDEN	0000914	MARENGO		NATL		3344	3.6	
SOUTH MARENGO	0001439	MARENGO		CONS		1983		
TOTAL POPULATION SERVED BY SOURCE WATER SYSTEM - - - - -						5327		
LIVINGSTON	0001220	SUMTER	Acid	ADJ	10/55	4248		1.0
TOTAL POPULATION SERVED BY SOURCE WATER SYSTEM - - - - -						4248		
LOXLEY	0000048	BALDWIN	Acid	ADJ	02/89	3138		1.0
TOTAL POPULATION SERVED BY SOURCE WATER SYSTEM - - - - -						3138		
LUVERNE	0000390	CRENSHAW	Acid	ADJ	10/80	3255		1.0
TOTAL POPULATION SERVED BY SOURCE WATER SYSTEM - - - - -						3255		
MACEDONIA	0000300	DALE	Acid	ADJ	10/82	1002		1.0
TOTAL POPULATION SERVED BY SOURCE WATER SYSTEM - - - - -						1002		
MADISON	0000885	MADISON	Acid	ADJ	05/92	24291		1.0
TOTAL POPULATION SERVED BY SOURCE WATER SYSTEM - - - - -						24291		
MADISON CO	0000888	MADISON	Acid	ADJ	10/84	42615		1.0
TOTAL POPULATION SERVED BY SOURCE WATER SYSTEM - - - - -						42615		
MARION	0001097	PERRY	Acid	ADJ	09/89	4098		1.0
TOTAL POPULATION SERVED BY SOURCE WATER SYSTEM - - - - -						4098		
MOBILE	0001005	MOBILE	Acid	ADJ	07/58	275867		1.0
TOTAL POPULATION SERVED BY SOURCE WATER SYSTEM - - - - -						275867		

POPULATION SERVED FLUORIDATED DRINKING WATER BY SOURCE SYSTEM,
CONSECUTIVE SYSTEM, AND COUNTY WITHIN STATE (AS OF 12/31/92)

ALABAMA

WATER SYSTEMS AND CONSECUTIVE SYSTEMS SERVED	EPA ID NO	COUNTY	CHEM USED	STATUS	FLUOR START DATE	POP SERVED	NATURAL SYSTEMS NAT LEVEL	OPT LEVEL
MONROEVILLE	0001052	MONROE	Acid	ADJ	05/82	8400		1.0
MEXIA	0001050	MONROE		CONS		1674		
PETERMAN	0001055	MONROE		CONS		420		
TOTAL POPULATION SERVED BY SOURCE WATER SYSTEM - - - - -						10494		
MONTEVALLO	0001160	SHELBY	Acid	ADJ	05/63	6510		1.0
TOTAL POPULATION SERVED BY SOURCE WATER SYSTEM - - - - -						6510		
MONTGOMERY	0001070	MONTGOMERY	Acid	ADJ	05/79	195000		1.0
MONTGOMERY NORTH	0001435	MONTGOMERY		CONS		1290		
PINTLALA	0001073	MONTGOMERY		CONS		1500		
WETUMPKA	0000551	ELMORE		CONS		5469		
TOTAL POPULATION SERVED BY SOURCE WATER SYSTEM - - - - -						203259		
MOULTON	0000798	LAWRENCE	Acid	ADJ	07/71	5670		1.0
COURTLAND	0000795	LAWRENCE		CONS		2400		
TOTAL POPULATION SERVED BY SOURCE WATER SYSTEM - - - - -						8070		
MUSCLE SHOALS	0000321	COLBERT	Acid	ADJ	02/75	14203		1.0
COLBERT COUNTY	0000314	COLBERT		CONS		6513		
WEST LAWRENCE	0000801	LAWRENCE		CONS		11100		
LAGRANGE MOUNTAIN	0000318	COLBERT		CONS		1350		
SPRING VALLEY	0000329	COLBERT		CONS		3540		
TOTAL POPULATION SERVED BY SOURCE WATER SYSTEM - - - - -						36706		
NORTH MARSHALL	0000945	MARSHALL	Acid	ADJ	02/71	6000		1.0
SWEARENGIN	0000949	MARSHALL		CONS		1530		
VALLEY	0000952	MARSHALL		CONS		1809		
TOTAL POPULATION SERVED BY SOURCE WATER SYSTEM - - - - -						9339		
NORTHEAST MORGAN	0001088	MORGAN	Acid	ADJ	09/73	15786		1.0
SHERBROOKE	0001089	MORGAN		CONS		510		
TOTAL POPULATION SERVED BY SOURCE WATER SYSTEM - - - - -						16296		
NORTHPORT	0001307	TUSCALOOSA	Acid	ADJ	07/51	19068		1.0
SAND SPRINGS	0001430	TUSCALOOSA		CONS		1845		
TOTAL POPULATION SERVED BY SOURCE WATER SYSTEM - - - - -						20913		
ODENVILLE	0001203	ST. CLAIR	Acid	ADJ	04/88	9000		1.0
MARGARET	0001199	ST. CLAIR		CONS		660		
TOTAL POPULATION SERVED BY SOURCE WATER SYSTEM - - - - -						9660		

POPULATION SERVED FLUORIDATED DRINKING WATER BY SOURCE SYSTEM,
CONSECUTIVE SYSTEM, AND COUNTY WITHIN STATE (AS OF 12/31/92)

ALABAMA

WATER SYSTEMS AND CONSECUTIVE SYSTEMS SERVED	EPA ID NO	COUNTY	CHEM USED	STATUS	FLUOR START DATE	POP SERVED	NATURAL SYSTEMS NAT LEVEL	OPT LEVEL
ONEONTA	0000103	BLOUNT	Acid	ADJ	02/62	10500		1.0
TOTAL POPULATION SERVED BY SOURCE WATER SYSTEM - - - - -						10500		
OPELIKA	0000816	LEE	Acid	ADJ	07/58	27000		1.0
TOTAL POPULATION SERVED BY SOURCE WATER SYSTEM - - - - -						27000		
ORANGE BEACH	0000053	BALDWIN	Acid	ADJ	02/83	6150		1.0
TOTAL POPULATION SERVED BY SOURCE WATER SYSTEM - - - - -						6150		
ORRVILLE	0000484	DALLAS		NATL		221	1.1	
TOTAL POPULATION SERVED BY SOURCE WATER SYSTEM - - - - -						221		
OXFORD	0000162	CALHOUN	Acid	ADJ	07/60	13761		1.0
TOTAL POPULATION SERVED BY SOURCE WATER SYSTEM - - - - -						13761		
OZARK	0000441	DALE	Acid	ADJ	08/60	17604		1.0
TOTAL POPULATION SERVED BY SOURCE WATER SYSTEM - - - - -						17604		
PELHAM	0001163	SHELBY	Acid	ADJ	08/90	14895		1.0
TOTAL POPULATION SERVED BY SOURCE WATER SYSTEM - - - - -						14895		
PELL CITY	0001204	ST. CLAIR	Acid	ADJ	12/80	12147		1.0
TOTAL POPULATION SERVED BY SOURCE WATER SYSTEM - - - - -						12147		
PERDIDO BAY	0001490	BALDWIN	Acid	ADJ	06/82	2700		1.0
TOTAL POPULATION SERVED BY SOURCE WATER SYSTEM - - - - -						2700		
PHENIX CITY	0001142	RUSSELL	Acid	ADJ	02/75	27600		1.0
TOTAL POPULATION SERVED BY SOURCE WATER SYSTEM - - - - -						27600		
PIEDMONT	0000164	CLAHOUN	Acid	ADJ	03/85	7800		1.0
TOTAL POPULATION SERVED BY SOURCE WATER SYSTEM - - - - -						7800		
PINE APPLE	0001391	WILCOX		NATL		426	1.9	
TOTAL POPULATION SERVED BY SOURCE WATER SYSTEM - - - - -						426		

POPULATION SERVED FLUORIDATED DRINKING WATER BY SOURCE SYSTEM,
CONSECUTIVE SYSTEM, AND COUNTY WITHIN STATE (AS OF 12/31/92)

ALABAMA

WATER SYSTEMS AND CONSECUTIVE SYSTEMS SERVED	EPA ID NO	COUNTY	CHEM USED	STATUS	FLUOR START DATE	POP SERVED	NATURAL SYSTEMS NAT LEVEL	OPT LEVEL
PINE HILL	0001393	WILCOX	Acid	ADJ	10/82	1650		1.0
THOMASVILLE	0000262	CLARKE		CONS		5706		
TOTAL POPULATION SERVED BY SOURCE WATER SYSTEM - - - - -						7356		
PRATTVILLE	0000017	AUTAUGA	Acid	ADJ	01/81	22950		1.0
TOTAL POPULATION SERVED BY SOURCE WATER SYSTEM - - - - -						22950		
PRICHARD	0001015	MOBILE	Acid	ADJ	04/83	42000		1.0
TOTAL POPULATION SERVED BY SOURCE WATER SYSTEM - - - - -						42000		
RAMER	0001074	MONTGOMERY		NATL		1467	1.4	
TOTAL POPULATION SERVED BY SOURCE WATER SYSTEM - - - - -						1467		
RED BAY	0000607	FRANKLIN	Acid	ADJ	05/88	4491		1.0
TOTAL POPULATION SERVED BY SOURCE WATER SYSTEM - - - - -						4491		
REDSTONE ARSENAL	0000899	MADISON	Acid	ADJ	06/57	26636		1.0
TOTAL POPULATION SERVED BY SOURCE WATER SYSTEM - - - - -						26636		
ROANOKE	0001127	RANDOLPH	Acid	ADJ	10/87	6879		1.0
RANDOLPH COUNTY	0001537	RANDOLPH		CONS		1110		
TOTAL POPULATION SERVED BY SOURCE WATER SYSTEM - - - - -						7989		
RUSSELLVILLE	0000610	FRANKLIN	Acid	ADJ	10/67	10770		1.0
FRANKLIN COUNTY	0001500	FRANKLIN		CONS		1200		
ISBELL	0000605	FRANKLIN		CONS		960		
ROCKWOOD	0000609	FRANKLIN		CONS		210		
WACO	0000613	FRANKLIN		CONS		747		
TOTAL POPULATION SERVED BY SOURCE WATER SYSTEM - - - - -						13887		
SARALAND	0001021	MOBILE	Acid	ADJ	04/88	11760		1.0
TOTAL POPULATION SERVED BY SOURCE WATER SYSTEM - - - - -						11760		
SCOTTSBORO	0000729	JACKSON	Acid	ADJ	07/61	18000		1.0
CUMBERLAND MT.	0000717	JACKSON		CONS		2802		
TOTAL POPULATION SERVED BY SOURCE WATER SYSTEM - - - - -						20802		
SECTION-DUTTON	0000728	JACKSON	Acid	ADJ	04/65	20550		1.0
NORTH JACKSON	0000723	JACKSON		CONS		3909		
TOTAL POPULATION SERVED BY SOURCE WATER SYSTEM - - - - -						24459		

POPULATION SERVED FLUORIDATED DRINKING WATER BY SOURCE SYSTEM,
CONSECUTIVE SYSTEM, AND COUNTY WITHIN STATE (AS OF 12/31/92)

ALABAMA

WATER SYSTEMS AND CONSECUTIVE SYSTEMS SERVED	EPA ID NO	COUNTY	CHEM USED	STATUS	FLUOR START DATE	POP SERVED	NATURAL SYSTEMS NAT LEVEL	OPT LEVEL
SELLERS STATION	0001077	MONTGOMERY			NATL	1500	2.2	
TOTAL POPULATION SERVED BY SOURCE WATER SYSTEM - - - - -						1500		
SELMA	0000490	DALLAS	Acid	ADJ	11/79	27900		1.0
TOTAL POPULATION SERVED BY SOURCE WATER SYSTEM - - - - -						27900		
SHEFFIELD	0000327	COLBERT	Acid	ADJ	12/52	14733		1.0
TOTAL POPULATION SERVED BY SOURCE WATER SYSTEM - - - - -						14733		
SILVERHILL	0000065	BALDWIN	Acid	ADJ	07/84	1035		1.0
TOTAL POPULATION SERVED BY SOURCE WATER SYSTEM - - - - -						1035		
SMITHS	0000820	LEE	Acid	ADJ	03/89	13527		1.0
TOTAL POPULATION SERVED BY SOURCE WATER SYSTEM - - - - -						13527		
SOUTHSIDE	0000591	ETOWAH	Acid	ADJ	02/84	6300		1.0
TOTAL POPULATION SERVED BY SOURCE WATER SYSTEM - - - - -						6300		
STARMONT SUBDIVISION	0000916	MARENGO			NATL	147	1.3	
TOTAL POPULATION SERVED BY SOURCE WATER SYSTEM - - - - -						147		
SUMMERDALE	0000073	BALDWIN	Acid	ADJ	02/83	792		1.0
TOTAL POPULATION SERVED BY SOURCE WATER SYSTEM - - - - -						792		
SYLACAUGA	0001258	TALLADEGA	Acid	ADJ	11/82	23100		1.0
FAYETTEVILLE	0001236	TALLADEGA			CONS	2268		
STEWARTVILLE	0000354	COOSA			CONS	3138		
TOTAL POPULATION SERVED BY SOURCE WATER SYSTEM - - - - -						28506		
TALLADEGA	0001260	TALLADEGA	Acid	ADJ	02/79	17400		1.0
WALDO	0001250	TALLADEGA			CONS	285		
TOTAL POPULATION SERVED BY SOURCE WATER SYSTEM - - - - -						17685		
TALLASSEE	0000548	ELMORE	Acid	ADJ	02/67	6522		1.0
ECLECTIC	0000533	ELMORE			CONS	2911		
FRIENDSHIP	0000537	ELMORE			CONS	2268		
WALL STREET	0001288	TALLAPOOSA			CONS	4242		
TOTAL POPULATION SERVED BY SOURCE WATER SYSTEM - - - - -						15943		

POPULATION SERVED FLUORIDATED DRINKING WATER BY SOURCE SYSTEM,
CONSECUTIVE SYSTEM, AND COUNTY WITHIN STATE (AS OF 12/31/92)

ALABAMA

WATER SYSTEMS AND CONSECUTIVE SYSTEMS SERVED	EPA ID NO	COUNTY	CHEM USED	STATUS	FLUOR START DATE	POP SERVED	NATURAL SYSTEMS NAT LEVEL	OPT LEVEL
TAYLOR	0000702	HOUSTON	Acid	ADJ	08/91	3111		1.0
TOTAL POPULATION SERVED BY SOURCE WATER SYSTEM - - - - -						3111		
THOMASTON	0000919	MARENGO		NATL		799	0.7	
TOTAL POPULATION SERVED BY SOURCE WATER SYSTEM - - - - -						799		
TRI-COMMUNITY	0000549	ELMORE	Acid	ADJ	09/86	6225		1.0
TOTAL POPULATION SERVED BY SOURCE WATER SYSTEM - - - - -						6225		
TROY	0001124	PIKE	Acid	ADJ	05/74	14722		1.0
PIKE COUNTY	0001120	PIKE		CONS		5700		
TOTAL POPULATION SERVED BY SOURCE WATER SYSTEM - - - - -						20422		
TRUSSVILLE	0000761	JEFFERSON	Acid	ADJ	02/82	16251		1.0
TOTAL POPULATION SERVED BY SOURCE WATER SYSTEM - - - - -						16251		
TUSCALOOSA	0001313	TUSCALOOSA	Acid	ADJ	07/51	103161		1.0
CARROLL'S CREEK	0001540	TUSCALOOSA		CONS		5898		
COALING	0001298	TUSCALOOSA		CONS		1980		
ENGLEWOOD HULL	0001301	TUSCALOOSA		CONS		2355		
FOSTERS-RALPH	0001302	TUSCALOOSA		CONS		1422		
MITCHELL	0001306	TUSCALOOSA		CONS		5265		
PETERSON	0001390	TUSCALOOSA		CONS		1350		
TOTAL POPULATION SERVED BY SOURCE WATER SYSTEM - - - - -						121431		
TUSCUMBIA	0000331	COLBERT	Acid	ADJ	06/63	11799		1.0
LITTLEVILLE	0000320	COLBERT		CONS		2575		
TOTAL POPULATION SERVED BY SOURCE WATER SYSTEM - - - - -						14374		
TUSKEGEE	0000870	MACON	Acid	ADJ	02/67	14289		1.0
NOTASULGA	0000862	MACON		CONS		2112		
STAR-MINDINGALL	0000865	MACON		CONS		1365		
TUSKEGEE UNIVERSITY	0000869	MACON		CONS		4500		
TOTAL POPULATION SERVED BY SOURCE WATER SYSTEM - - - - -						22266		
UPPER BEAR CREEK	0000927	MARION	Acid	ADJ	06/80	32		1.0
BEAR CREEK	0000920	FRANKLIN		CONS		2160		
HACKELBURG	0000925	MARIION		CONS		1110		
DOUBLE SPRINGS	0001410	WINSTON		CONS		2016		

POPULATION SERVED FLUORIDATED DRINKING WATER BY SOURCE SYSTEM,
CONSECUTIVE SYSTEM, AND COUNTY WITHIN STATE (AS OF 12/31/92)

ALABAMA

WATER SYSTEMS AND CONSECUTIVE SYSTEMS SERVED	EPA	COUNTY	CHEM USED	STATUS	FLUOR	POP SERVED	NATURAL SYSTEMS	
	ID NO				START DATE		NAT LEVEL	OPT LEVEL
HALEYVILLE	0001411	WINSTON			CONS	8775		
PHIL CAMPBELL	0000606	FRANKLIN			CONS	3594		
TOTAL POPULATION SERVED BY SOURCE WATER SYSTEM - - - - -						17687		
VERNON	0000773	LAMAR	Acid	ADJ	02/81	4350		1.0
LAMAR COUNTY	0000771	LAMAR		CONS		2508		
TOTAL POPULATION SERVED BY SOURCE WATER SYSTEM - - - - -						6858		
WARRIOR RIVER AUTHORITY	0000763	JEFFERSON	Acid	ADJ	06/82	11269		1.0
TOTAL POPULATION SERVED BY SOURCE WATER SYSTEM - - - - -						11269		
WEST POINT PEPPERELL	0000184	CHAMBERS	NaSiF6	ADJ	10/58	32		1.0
EAST ALABAMA	0000174	CHAMBERS		CONS		19723		
HUGULEY	0000177	CHAMBERS		CONS		5769		
LANETT	0000179	CHAMBERS		CONS		8637		
LEE-CHAMBERS	0000180	CHAMBERS		CONS		7350		
TOTAL POPULATION SERVED BY SOURCE WATER SYSTEM - - - - -						41511		
WILCOX COUNTY	0001371	WILCOX			NATL	2880		1.4
TOTAL POPULATION SERVED BY SOURCE WATER SYSTEM - - - - -						2880		
WINFIELD	0000930	MARION	Acid	ADJ	12/72	6600		1.0
TOTAL POPULATION SERVED BY SOURCE WATER SYSTEM - - - - -						6600		
YORK	0001223	SUMTER	Acid	ADJ	01/59	4200		1.0
CUBA	0001217	SUMTER		CONS		450		
SUMTER COUNTY	0001222	SUMTER		CONS		8865		
TOTAL POPULATION SERVED BY SOURCE WATER SYSTEM - - - - -						13515		

STATE SUMMARY DATA AS OF 12/31/92

ALASKA

SYSTEM SIZE CLASSIFICATION

	FLUORIDATED SYSTEMS		PUBLIC WATER SYSTEMS	
	NUMBER OF SYSTEMS	TOTAL POPULATION	NUMBER OF SYSTEMS	TOTAL POPULATION
=<1,000	189	48,539	664	126,000
1,001-5,000	10	26,645	37	92,000
5,001-10,000	4	29,513	7	55,000
10,001-50,000	5	88,787	7	114,000
50,001-100,000	0	0	0	0
>100,000	1	112,535	1	113,000
TOTAL	209	306,019	716	500,000

FLUORIDATED SYSTEM CLASSIFICATION

	NUMBER	POPULATION	PERCENTAGE (POP.)
ADJUSTED	209	306,019	100.0
CONSECUTIVE	0	0	0.0
NATURAL	0	0	0.0
TOTAL	209	306,019	

SCHOOLS, INDIAN AND MILITARY SYSTEMS

	ADJUSTED		NATURAL	
	NUMBER	POP.	NUMBER	POP.
TOTAL SCHOOLS	0	0	0	0
INDIAN SYSTEMS	140	50,822	0	0
INDIAN SCHOOLS	5	393	0	0
MILITARY SYSTEMS	9	50,180	0	0

CHEMICAL USAGE OF FLUORIDATING SYSTEMS

	NUMBER	POPULATION
SODIUM FLUORIDE	125	220,705
SODIUM SILICOFLUORIDE	0	0
HYDROFLUOSILICIC ACID	0	0

POPULATION SERVED FLUORIDATED DRINKING WATER BY SOURCE SYSTEM,
CONSECUTIVE SYSTEM, AND COUNTY WITHIN STATE (AS OF 12/31/92)

ALASKA

WATER SYSTEMS AND CONSECUTIVE SYSTEMS SERVED	EPA ID NO	COUNTY	CHEM USED	STATUS	FLUOR START DATE	POP SERVED	NATURAL SYSTEMS NAT LEVEL	OPT LEVEL
AKHIOK	2250037	KODIAK ISLAND	NaF	ADJ		93		1.2
						TOTAL POPULATION SERVED BY SOURCE WATER SYSTEM - - - - -		93
AKUTAN	2260252	ALEUTIAN ISLANDS	NaF	ADJ		100		1.2
						TOTAL POPULATION SERVED BY SOURCE WATER SYSTEM - - - - -		100
ALAKANUK	2270362	WADE HAMPTON	NaF	ADJ		570		1.2
						TOTAL POPULATION SERVED BY SOURCE WATER SYSTEM - - - - -		570
ALLAKAKET	2300206	YUKON-KOYUKUK CENSUS	NaF	ADJ		197		1.2
						TOTAL POPULATION SERVED BY SOURCE WATER SYSTEM - - - - -		197
AMBLER	2300214	KOBUK CENSUS AREA	NaF	ADJ		301		1.2
						TOTAL POPULATION SERVED BY SOURCE WATER SYSTEM - - - - -		301
ANCHORAGE	2210906	ANCHORAGE BOROUGH	NaF	ADJ	00/00	112535		1.2
						TOTAL POPULATION SERVED BY SOURCE WATER SYSTEM - - - - -		112535
ANGOON	2130017	SKAGWAY-YAKUTAT-ANGO	NaF	ADJ	00/00	714		1.2
						TOTAL POPULATION SERVED BY SOURCE WATER SYSTEM - - - - -		714
ANNETTE		PRINCE OF WALES	NaF	ADJ		0		1.2
						TOTAL POPULATION SERVED BY SOURCE WATER SYSTEM - - - - -		0
ANVIK	2280171	YUKON-KOYUKUK CENSUS		ADJ		101		1.2
						TOTAL POPULATION SERVED BY SOURCE WATER SYSTEM - - - - -		101
ANVIL MTN CORREC CNTR	2234059			ADJ		92		1.2
						TOTAL POPULATION SERVED BY SOURCE WATER SYSTEM - - - - -		92
ARCO KUPARUK CONSTRUCTION	2330031		OTHER	ADJ	00/00	0		1.2
						TOTAL POPULATION SERVED BY SOURCE WATER SYSTEM - - - - -		0
ARCTIC VILLAGE	2230022	YUKON-KOYUKUK CENSUS	NaF	ADJ		138		1.2
						TOTAL POPULATION SERVED BY SOURCE WATER SYSTEM - - - - -		138
ATKA	2260058	ALEUTIAN ISLANDS	NaF	ADJ		107		1.2
						TOTAL POPULATION SERVED BY SOURCE WATER SYSTEM - - - - -		107

POPULATION SERVED FLUORIDATED DRINKING WATER BY SOURCE SYSTEM,
CONSECUTIVE SYSTEM, AND COUNTY WITHIN STATE (AS OF 12/31/92)

ALASKA

WATER SYSTEMS AND CONSECUTIVE SYSTEMS SERVED	EPA ID NO	COUNTY	CHEM USED	STATUS	FLUOR START DATE	POP SERVED	NATURAL SYSTEMS NAT LEVEL	OPT LEVEL
ATMAUTLUAK	2271033	BETHEL CENSUS AREA	NaF	ADJ		300		1.2
						TOTAL POPULATION SERVED BY SOURCE WATER SYSTEM - - - - -		300
BADGER M.H.P.	2231064	FAIRBANKS		ADJ		60		1.2
						TOTAL POPULATION SERVED BY SOURCE WATER SYSTEM - - - - -		60
BERGSTADS TRAILER COURT	2237004	DELTA JUNCTION		ADJ		75		1.2
						TOTAL POPULATION SERVED BY SOURCE WATER SYSTEM - - - - -		75
BERINGST SD-GOLOVIN SCHOOL	2340434	NOME CENSUS AREA	OTHER	ADJ	01/80	48		1.2
						TOTAL POPULATION SERVED BY SOURCE WATER SYSTEM - - - - -		48
BERINGST SD-SHISMAREF SCHOOL	2340298	NOME CENSUS AREA	NaF	ADJ		135		5.0
						TOTAL POPULATION SERVED BY SOURCE WATER SYSTEM - - - - -		135
BERINGST SD-ST. MICHAEL SCHOOL	2340531			ADJ		71		5.0
						TOTAL POPULATION SERVED BY SOURCE WATER SYSTEM - - - - -		71
BERINGST SD-STEBBINS SCHOOL	2340253	NOME CENSUS AREA		ADJ		129		5.0
						TOTAL POPULATION SERVED BY SOURCE WATER SYSTEM - - - - -		129
BERINGST SD-TELLER	2340248	NOME CENSUS AREA	NaF	ADJ		320		1.2
						TOTAL POPULATION SERVED BY SOURCE WATER SYSTEM - - - - -		320
BETHEL	2270346	BETHEL CENSUS AREA	NaF	ADJ		900		1.2
						TOTAL POPULATION SERVED BY SOURCE WATER SYSTEM - - - - -		900
BETHEL PHS HOSPITAL	2227108	BETHEL CENSUS AREA		ADJ		100		1.2
						TOTAL POPULATION SERVED BY SOURCE WATER SYSTEM - - - - -		100
BIRCH CREEK WATER PROJECT	2300468		OTHER	ADJ	00/00	45		1.2
						TOTAL POPULATION SERVED BY SOURCE WATER SYSTEM - - - - -		45
BIRCHVIEW TRAILER COURT	2231083	FAIRBANKS		ADJ		69		1.2
						TOTAL POPULATION SERVED BY SOURCE WATER SYSTEM - - - - -		69

POPULATION SERVED FLUORIDATED DRINKING WATER BY SOURCE SYSTEM,
CONSECUTIVE SYSTEM, AND COUNTY WITHIN STATE (AS OF 12/31/92)

ALASKA

WATER SYSTEMS AND CONSECUTIVE SYSTEMS SERVED	EPA ID NO	COUNTY	CHEM USED	STATUS	FLUOR START DATE	POP SERVED	NATURAL SYSTEMS NAT LEVEL	OPT LEVEL
BIRCHWOOD M.H.P.	2237006	NORTH POLE		ADJ		150		1.2
	TOTAL POPULATION SERVED BY SOURCE WATER SYSTEM - - - - -					150		
BREVIK MISSION	2340418	NOME CENSUS AREA	NaF	ADJ	00/00	197		1.2
	TOTAL POPULATION SERVED BY SOURCE WATER SYSTEM - - - - -					197		
BUCKLAND	2340125	KOBUK CENSUS AREA	NaF	ADJ	00/00	318		1.2
	TOTAL POPULATION SERVED BY SOURCE WATER SYSTEM - - - - -					318		
BUECI, BARROW	2320078	NORTH SLOPE	OTHER	ADJ	00/00	3304		1.2
	TOTAL POPULATION SERVED BY SOURCE WATER SYSTEM - - - - -					3304		
CENTRE PARK SUBDIVISION	2237153			ADJ		80		1.2
	TOTAL POPULATION SERVED BY SOURCE WATER SYSTEM - - - - -					80		
CHEFORNAK	2270338	BETHEL CENSUS AREA	NaF	ADJ	00/00	800		1.2
	TOTAL POPULATION SERVED BY SOURCE WATER SYSTEM - - - - -					800		
CHENEGA IRA VILLAGE	2291952		OTHER	ADJ	00/00	85		1.2
	TOTAL POPULATION SERVED BY SOURCE WATER SYSTEM - - - - -					85		
CHEVAK	2270320	WADE HAMPTON CENSUS	NaF	ADJ	00/00	582		1.2
	TOTAL POPULATION SERVED BY SOURCE WATER SYSTEM - - - - -					582		
CHIGNIK BAY	2226022	DILLINGHAM CENSUS		ADJ		73		1.2
	TOTAL POPULATION SERVED BY SOURCE WATER SYSTEM - - - - -					73		
CHIGNIK LAKE	2261096	DILLINGHAM CENSUS		ADJ		150		1.2
	TOTAL POPULATION SERVED BY SOURCE WATER SYSTEM - - - - -					150		
CHISTOCHINA WATER PT	2381197		OTHER	ADJ	00/00	0		1.2
	TOTAL POPULATION SERVED BY SOURCE WATER SYSTEM - - - - -					0		
CLARKS POINT	2260202	DILLINGHAM CENSUS	NaF	ADJ		60		1.2
	TOTAL POPULATION SERVED BY SOURCE WATER SYSTEM - - - - -					60		
CLEAR AIR FORCE STATION	2239075			ADJ		400		1.2
	TOTAL POPULATION SERVED BY SOURCE WATER SYSTEM - - - - -					400		

POPULATION SERVED FLUORIDATED DRINKING WATER BY SOURCE SYSTEM,
CONSECUTIVE SYSTEM, AND COUNTY WITHIN STATE (AS OF 12/31/92)

ALASKA

WATER SYSTEMS AND CONSECUTIVE SYSTEMS SERVED	EPA ID NO	COUNTY	CHEM USED	STATUS	FLUOR START DATE	POP SERVED	NATURAL SYSTEMS NAT LEVEL	OPT LEVEL
COLLEGE UTILITIES CORP	2231090	FAIRBANKS		ADJ		7000		1.2
TOTAL POPULATION SERVED BY SOURCE WATER SYSTEM - - - - -						7000		
CRAIG	2212019	PRINCE OF WALES	NaF	ADJ		1000		1.2
TOTAL POPULATION SERVED BY SOURCE WATER SYSTEM - - - - -						1000		
DEERING	2340222	KOBUK CENSUS AREA	NaF	ADJ		150		1.2
TOTAL POPULATION SERVED BY SOURCE WATER SYSTEM - - - - -						150		
DENALI NATIONAL PARK HQ	2239058			ADJ		50		1.2
TOTAL POPULATION SERVED BY SOURCE WATER SYSTEM - - - - -						50		
DILLINGHAM	2260197	DILLINGHAM CENSUS	NaF	ADJ		2341		1.2
TOTAL POPULATION SERVED BY SOURCE WATER SYSTEM - - - - -						2341		
DOT LAKE	2238060	SOUTHEAST FAIRBANKS	NaF	ADJ		83		1.2
TOTAL POPULATION SERVED BY SOURCE WATER SYSTEM - - - - -						83		
EAGLE VILLAGE	2236001	SOUTHEAST FAIRBANKS	NaF	ADJ		125		1.2
TOTAL POPULATION SERVED BY SOURCE WATER SYSTEM - - - - -						125		
EAGLE VILLAGE CLINIC	2236029	SOUTHEAST FAIRBANKS		ADJ		30		1.2
TOTAL POPULATION SERVED BY SOURCE WATER SYSTEM - - - - -						30		
EEK	2270281	BETHEL CENSUS	NaF	ADJ	00/00	325		1.2
TOTAL POPULATION SERVED BY SOURCE WATER SYSTEM - - - - -						325		
EIELSON AIR FORCE BASE	2370625	FAIRBANKS NORTH STAR OTHER		ADJ	00/00	7013		1.2
TOTAL POPULATION SERVED BY SOURCE WATER SYSTEM - - - - -						7013		
EKLUTNA	2213019		NaF	ADJ		45		1.2
TOTAL POPULATION SERVED BY SOURCE WATER SYSTEM - - - - -						45		
ELIM	2340345	NOME	NaF	ADJ	00/00	304		1.2
TOTAL POPULATION SERVED BY SOURCE WATER SYSTEM - - - - -						304		

POPULATION SERVED FLUORIDATED DRINKING WATER BY SOURCE SYSTEM,
CONSECUTIVE SYSTEM, AND COUNTY WITHIN STATE (AS OF 12/31/92)

ALASKA

WATER SYSTEMS AND CONSECUTIVE SYSTEMS SERVED	EPA ID NO	COUNTY	CHEM USED	STATUS	FLUOR START DATE	POP SERVED	NATURAL SYSTEMS NAT LEVEL	OPT LEVEL
ELMENDORF AIR FORCE BASE	2211423	ANCHORAGE BOROUGH	OTHER	ADJ	00/00	15037		1.2
TOTAL POPULATION SERVED BY SOURCE WATER SYSTEM - - - - -						15037		
EMMONAK	2270299	WADE HAMPTON	NaF	ADJ		751		1.2
TOTAL POPULATION SERVED BY SOURCE WATER SYSTEM - - - - -						751		
ENGLISH BAY	2240464	KENAI PENINSULA	NaF	ADJ		188		1.2
TOTAL POPULATION SERVED BY SOURCE WATER SYSTEM - - - - -						188		
FAA NORTHWAY	2238047			ADJ		25		1.2
TOTAL POPULATION SERVED BY SOURCE WATER SYSTEM - - - - -						25		
FAIRBANKS	2310730	FAIRBANKS NORTH STAR	NaF	ADJ		33000		1.2
TOTAL POPULATION SERVED BY SOURCE WATER SYSTEM - - - - -						33000		
FORT GREELY-BOLIOLK	2237075			ADJ		37		1.2
TOTAL POPULATION SERVED BY SOURCE WATER SYSTEM - - - - -						37		
FORT GREELY-MAIN POST	2370780	FAIRBANKS NORTH STAR	OTHER	ADJ	00/00	1800		1.2
TOTAL POPULATION SERVED BY SOURCE WATER SYSTEM - - - - -						1800		
FORT WAINWRIGHT	2310918	FAIRBANKS NORTH STAR		ADJ		11000		1.2
TOTAL POPULATION SERVED BY SOURCE WATER SYSTEM - - - - -						11000		
FORT YUKON	2236025	YUKON-KOYUKUK CENSUS	NaF	ADJ		672		1.2
TOTAL POPULATION SERVED BY SOURCE WATER SYSTEM - - - - -						672		
GALENA	2360272	YUKON-KOYUKUK CENSUS	NaF	ADJ		501		1.2
TOTAL POPULATION SERVED BY SOURCE WATER SYSTEM - - - - -						501		
GAMBELL	2340476	NOME CENSUS AREA	NaF	ADJ		550		1.2
TOTAL POPULATION SERVED BY SOURCE WATER SYSTEM - - - - -						550		
GAMBELL TROUTMAN LK WELL	2234047	NOME CENSUS AREA	OTHER	ADJ	01/80	350		1.2
TOTAL POPULATION SERVED BY SOURCE WATER SYSTEM - - - - -						350		
GAMBELL WASHETERIA/HS	2340303		OTHER	ADJ	00/00	501		1.2
TOTAL POPULATION SERVED BY SOURCE WATER SYSTEM - - - - -						501		

POPULATION SERVED FLUORIDATED DRINKING WATER BY SOURCE SYSTEM,
CONSECUTIVE SYSTEM, AND COUNTY WITHIN STATE (AS OF 12/31/92)

ALASKA

WATER SYSTEMS AND CONSECUTIVE SYSTEMS SERVED	EPA ID NO	COUNTY	CHEM USED	STATUS	FLUOR START DATE	POP SERVED	NATURAL SYSTEMS NAT LEVEL	OPT LEVEL
GOLOVIN	2340214	NOME CENSUS AREA	NaF	ADJ		158		1.2
	TOTAL POPULATION SERVED BY SOURCE WATER SYSTEM - - - - -					158		
GOODNEWS BAY	2270257		OTHER	ADJ	00/00	200		1.2
	TOTAL POPULATION SERVED BY SOURCE WATER SYSTEM - - - - -					200		
GRAYLING	2280066	YUKON-KOYUKUK CENSUS	NaF	ADJ	00/00	250		1.2
	TOTAL POPULATION SERVED BY SOURCE WATER SYSTEM - - - - -					250		
GULKANA	2380214	VALDEZ-CORDOVA	NaF	ADJ		75		1.2
	TOTAL POPULATION SERVED BY SOURCE WATER SYSTEM - - - - -					75		
HOLY CROSS	2280074	YUKON-KOYUKUK CENSUS	NaF	ADJ		350		1.2
	TOTAL POPULATION SERVED BY SOURCE WATER SYSTEM - - - - -					350		
HOONAH	2213006	SKAGWAY-YAKUTAT-ANGO	NaF	ADJ		865		1.2
	TOTAL POPULATION SERVED BY SOURCE WATER SYSTEM - - - - -					865		
HOOPER BAY #1	2270312	WADE HAMPTON CENSUS	NaF	ADJ		450		1.2
	TOTAL POPULATION SERVED BY SOURCE WATER SYSTEM - - - - -					450		
HOOPER BAY #2	2271279	WADE HAMPTON CENSUS	NaF	ADJ		450		1.2
	TOTAL POPULATION SERVED BY SOURCE WATER SYSTEM - - - - -					450		
HUFFMAN M.H.P.	2231081	FAIRBANKS NORTH STAR		ADJ		65		1.2
	TOTAL POPULATION SERVED BY SOURCE WATER SYSTEM - - - - -					65		
HUGHES	2300272	YUKON-KOYUKUK CENSUS	NaF	ADJ		105		1.2
	TOTAL POPULATION SERVED BY SOURCE WATER SYSTEM - - - - -					105		
HUSLIA	2300191	YUKON-KOYUKUK CENSUS	NaF	ADJ		250		1.2
	TOTAL POPULATION SERVED BY SOURCE WATER SYSTEM - - - - -					250		
HYDABURG	2120224	PRINCE OF WALES	NaF	ADJ		494		1.2
	TOTAL POPULATION SERVED BY SOURCE WATER SYSTEM - - - - -					494		

POPULATION SERVED FLUORIDATED DRINKING WATER BY SOURCE SYSTEM,
CONSECUTIVE SYSTEM, AND COUNTY WITHIN STATE (AS OF 12/31/92)

ALASKA

WATER SYSTEMS AND CONSECUTIVE SYSTEMS SERVED	EPA ID NO	COUNTY	CHEM USED	STATUS	FLUOR START DATE	POP SERVED	NATURAL SYSTEMS NAT LEVEL	OPT LEVEL
IGIUGIG	2260812	DILLINGHAM	NaF	ADJ		33		1.2
TOTAL POPULATION SERVED BY SOURCE WATER SYSTEM - - - - -						33		
JUNEAU	2110342	JUNEAU BOROUGH	NaF	ADJ		18250		1.2
TOTAL POPULATION SERVED BY SOURCE WATER SYSTEM - - - - -						18250		
KAKE	2130083	WRANGELL-PETERSBURG	NaF	ADJ	00/00	850		1.2
TOTAL POPULATION SERVED BY SOURCE WATER SYSTEM - - - - -						850		
KAKTOVIK	2232024	NORTH SLOPE BOROUGH	NaF	ADJ		165		1.2
TOTAL POPULATION SERVED BY SOURCE WATER SYSTEM - - - - -						165		
KALTAG	2360141	YUKON-KOYUKUK CENSUS	NaF	ADJ		278		1.2
TOTAL POPULATION SERVED BY SOURCE WATER SYSTEM - - - - -						278		
KANAKANAK HOSPITAL	2261282		NaF	ADJ		75		1.2
TOTAL POPULATION SERVED BY SOURCE WATER SYSTEM - - - - -						75		
KARLUK	2250087	KODIAK ISLAND	NaF	ADJ		90		1.2
TOTAL POPULATION SERVED BY SOURCE WATER SYSTEM - - - - -						90		
KASAAN	2120606	PRINCE OF WALES	NaF	ADJ		87		1.2
TOTAL POPULATION SERVED BY SOURCE WATER SYSTEM - - - - -						87		
KASIGLUK	2270794	BETHEL CENSUS AREA	NaF	ADJ		328		1.2
TOTAL POPULATION SERVED BY SOURCE WATER SYSTEM - - - - -						328		
KIANA	2340230	KOBUK CENSUS AREA	NaF	ADJ	00/00	432		1.2
TOTAL POPULATION SERVED BY SOURCE WATER SYSTEM - - - - -						432		
KIPNUK	2270736	BETHEL CENSUS AREA		ADJ		430		1.2
TOTAL POPULATION SERVED BY SOURCE WATER SYSTEM - - - - -						430		
KIVALINA	2340117	KOBUK CENSUS AREA	NaF	ADJ		290		1.2
TOTAL POPULATION SERVED BY SOURCE WATER SYSTEM - - - - -						290		
KLAWOCK	2212016	PRINCE OF WALES	NaF	ADJ		300		1.2
TOTAL POPULATION SERVED BY SOURCE WATER SYSTEM - - - - -						300		

POPULATION SERVED FLUORIDATED DRINKING WATER BY SOURCE SYSTEM,
CONSECUTIVE SYSTEM, AND COUNTY WITHIN STATE (AS OF 12/31/92)

ALASKA

WATER SYSTEMS AND CONSECUTIVE SYSTEMS SERVED	EPA ID NO	COUNTY	CHEM USED	STATUS	FLUOR START DATE	POP SERVED	NATURAL SYSTEMS NAT LEVEL	OPT LEVEL
KLUKWAN	2211056	HAINES BOROUGH	NaF	ADJ		150	1.2	
TOTAL POPULATION SERVED BY SOURCE WATER SYSTEM - - - - -						150		
KOBUK	2340565	KOBUK CENSUS AREA	NaF	ADJ		93	1.2	
TOTAL POPULATION SERVED BY SOURCE WATER SYSTEM - - - - -						93		
KOLIGANEK	2260040	DILLINGHAM CENSUS	NaF	ADJ		116	1.2	
TOTAL POPULATION SERVED BY SOURCE WATER SYSTEM - - - - -						116		
KONGIGANAK WATER SYSTEM	2271025		OTHER	ADJ	00/00	288	1.2	
TOTAL POPULATION SERVED BY SOURCE WATER SYSTEM - - - - -						288		
KONGIGANEK	2227101	BETHEL CENSUS AREA	NaF	ADJ	00/00	250	1.2	
TOTAL POPULATION SERVED BY SOURCE WATER SYSTEM - - - - -						250		
KOTLIK	2270134	WADE HAMPTON CENSUS	NaF	ADJ		413	1.2	
TOTAL POPULATION SERVED BY SOURCE WATER SYSTEM - - - - -						413		
KOTZEBUE	2340060	KOBUK CENSUS AREA	NaF	ADJ		2950	1.2	
TOTAL POPULATION SERVED BY SOURCE WATER SYSTEM - - - - -						2950		
KOYUK	2340167	NOME CENSUS AREA	NaF	ADJ	00/00	275	1.2	
TOTAL POPULATION SERVED BY SOURCE WATER SYSTEM - - - - -						275		
KOYUKUK	2360214	YUKON-KOYUKUK CENSUS	NaF	ADJ		143	1.2	
TOTAL POPULATION SERVED BY SOURCE WATER SYSTEM - - - - -						143		
KSD CHUATHBALUK SCHOOL	2270883	BETHEL CENSUS	OTHER	ADJ	00/00	33	1.2	
TOTAL POPULATION SERVED BY SOURCE WATER SYSTEM - - - - -						33		
KWETHLUK	2270003	BETHEL CENSUS AREA	NaF	ADJ		467	1.2	
TOTAL POPULATION SERVED BY SOURCE WATER SYSTEM - - - - -						467		
KWETHLUK WASHETERIA	2261371		OTHER	ADJ	00/00	604	1.2	
TOTAL POPULATION SERVED BY SOURCE WATER SYSTEM - - - - -						604		

POPULATION SERVED FLUORIDATED DRINKING WATER BY SOURCE SYSTEM,
CONSECUTIVE SYSTEM, AND COUNTY WITHIN STATE (AS OF 12/31/92)

ALASKA

WATER SYSTEMS AND CONSECUTIVE SYSTEMS SERVED	EPA ID NO	COUNTY	CHEM USED	STATUS	FLUOR START DATE	POP SERVED	NATURAL SYSTEMS NAT LEVEL	OPT LEVEL
LAKEVIEW TERRACE TRAILER CT	2231039	FAIRBANKS NORTH		ADJ		500		1.2
TOTAL POPULATION SERVED BY SOURCE WATER SYSTEM - - - - -						500		
LAKEVIEW TRAILER COURT	2231038	FAIRBANKS NORTH		ADJ		150		1.2
TOTAL POPULATION SERVED BY SOURCE WATER SYSTEM - - - - -						150		
LARRY'S APARTMENTS	2237087	FAIRBANKS NORTH		ADJ		50		1.2
TOTAL POPULATION SERVED BY SOURCE WATER SYSTEM - - - - -						50		
LARSEN BAY	2250134	KODIAK ISLAND	NaF	ADJ		450		1.2
TOTAL POPULATION SERVED BY SOURCE WATER SYSTEM - - - - -						450		
LITTLE DIOMEDE	2340141		NaF	ADJ	00/00	184		1.2
TOTAL POPULATION SERVED BY SOURCE WATER SYSTEM - - - - -						184		
LIVING WORD ACADEMY	2238032			ADJ		130		1.2
TOTAL POPULATION SERVED BY SOURCE WATER SYSTEM - - - - -						130		
LKSD KWIGILLINGOK HS & ELEM	2270964		OTHER	ADJ	00/00	50		1.2
TOTAL POPULATION SERVED BY SOURCE WATER SYSTEM - - - - -						50		
LOWER KALSAG	2270697	BETHEL CENSUS AREA	NaF	ADJ		280		1.2
TOTAL POPULATION SERVED BY SOURCE WATER SYSTEM - - - - -						280		
MANLY	2230048			ADJ		50		1.2
TOTAL POPULATION SERVED BY SOURCE WATER SYSTEM - - - - -						50		
MANOKOTAK	2260090	BRISTOL BAY	NaF	ADJ		299		1.2
TOTAL POPULATION SERVED BY SOURCE WATER SYSTEM - - - - -						299		
MARLOR APTS #1	2231065	FAIRBANKS NORTH		ADJ		25		1.2
TOTAL POPULATION SERVED BY SOURCE WATER SYSTEM - - - - -						25		
MARSHALL	2270273		NaF	ADJ		276		1.2
TOTAL POPULATION SERVED BY SOURCE WATER SYSTEM - - - - -						276		
MCGRATH	2280155	YUKON-KOYUKUK CENSUS	NaF	ADJ		600		1.2
TOTAL POPULATION SERVED BY SOURCE WATER SYSTEM - - - - -						600		

POPULATION SERVED FLUORIDATED DRINKING WATER BY SOURCE SYSTEM,
CONSECUTIVE SYSTEM, AND COUNTY WITHIN STATE (AS OF 12/31/92)

ALASKA

WATER SYSTEMS AND CONSECUTIVE SYSTEMS SERVED	EPA ID NO	COUNTY	CHEM USED	STATUS	FLUOR START DATE	POP SERVED	NATURAL SYSTEMS NAT LEVEL	OPT LEVEL
MEKORYUK WATER SYSTEM	2270142		OTHER	ADJ	00/00	0		1.2
	TOTAL POPULATION SERVED BY SOURCE WATER SYSTEM - - - - -					0		
METLAKATLA	2211202	KETCHIKAN GATEWAY	NaF	ADJ		1080		1.2
	TOTAL POPULATION SERVED BY SOURCE WATER SYSTEM - - - - -					1080		
MINTO	2300159	YUKON-KOYUKUK CENSUS	NaF	ADJ		190		1.2
	TOTAL POPULATION SERVED BY SOURCE WATER SYSTEM - - - - -					190		
MOOSE CREEK APTS	2237055	FAIRBANKS NORTH		ADJ		199		1.2
	TOTAL POPULATION SERVED BY SOURCE WATER SYSTEM - - - - -					199		
MOUNTAIN VILLAGE	2270150	WADE HAMPTON CENSUS		ADJ		700		1.2
	TOTAL POPULATION SERVED BY SOURCE WATER SYSTEM - - - - -					700		
NAKNEK	2261004	BRISTOL BAY	NaF	ADJ		34		1.2
	TOTAL POPULATION SERVED BY SOURCE WATER SYSTEM - - - - -					34		
NAPAKIAK	2260121	BETHEL CENSUS AREA	NaF	ADJ		286		1.2
	TOTAL POPULATION SERVED BY SOURCE WATER SYSTEM - - - - -					286		
NAPASKIAK	2260139	BETHEL CENSUS AREA	NaF	ADJ		307		1.2
	TOTAL POPULATION SERVED BY SOURCE WATER SYSTEM - - - - -					307		
NAVAL ARCTIC RES STA	2232005			ADJ		200		1.2
	TOTAL POPULATION SERVED BY SOURCE WATER SYSTEM - - - - -					200		
NELSON LAGOON	2260804	BRISTOL BAY	OTHER	ADJ	01/80	70		1.2
	TOTAL POPULATION SERVED BY SOURCE WATER SYSTEM - - - - -					70		
NENANA	2239006	YUKON-KOYUKUK CENSUS	NaF	ADJ		600		1.2
	TOTAL POPULATION SERVED BY SOURCE WATER SYSTEM - - - - -					600		
NEW STUYAHOK	2260367	BRISTOL BAY	NaF	ADJ		337		1.2
	TOTAL POPULATION SERVED BY SOURCE WATER SYSTEM - - - - -					337		

POPULATION SERVED FLUORIDATED DRINKING WATER BY SOURCE SYSTEM,
CONSECUTIVE SYSTEM, AND COUNTY WITHIN STATE (AS OF 12/31/92)

ALASKA

WATER SYSTEMS AND CONSECUTIVE SYSTEMS SERVED	EPA ID NO	COUNTY	CHEM USED	STATUS	FLUOR START DATE	POP SERVED	NATURAL SYSTEMS NAT LEVEL	OPT LEVEL
NEWHALEN SUBDIVISION	2260066			ADJ		80		1.2
	TOTAL POPULATION SERVED BY SOURCE WATER SYSTEM - - - - -					80		
NEWTOK	2227071	BETHEL/WADE HAMPTON	NaF	ADJ		25		1.2
	TOTAL POPULATION SERVED BY SOURCE WATER SYSTEM - - - - -					25		
NIGHTMUTE	2271326	BETHEL CENSUS AREA	OTHER	ADJ	01/80	141		1.2
	TOTAL POPULATION SERVED BY SOURCE WATER SYSTEM - - - - -					141		
NIKOLSKI	2260278	BRISTOL BAY	OTHER	ADJ	01/80	39		1.2
	TOTAL POPULATION SERVED BY SOURCE WATER SYSTEM - - - - -					39		
NOATAK	2234015	KOBUK CENSUS AREA	NaF	ADJ		300		1.2
	TOTAL POPULATION SERVED BY SOURCE WATER SYSTEM - - - - -					300		
NOME	2340010	NOME CENSUS AREA		ADJ		4200		1.2
	TOTAL POPULATION SERVED BY SOURCE WATER SYSTEM - - - - -					4200		
NONDALTON	2260260	BRISTOL BAY	NaF	ADJ		220		1.2
	TOTAL POPULATION SERVED BY SOURCE WATER SYSTEM - - - - -					220		
NOORVIK	2340109	KOBUK CENSUS AREA	NaF	ADJ		525		1.2
	TOTAL POPULATION SERVED BY SOURCE WATER SYSTEM - - - - -					525		
NORTH POLE UTILITIES	2231067	FAIRBANKS NORTH STAR		ADJ		823		1.2
	TOTAL POPULATION SERVED BY SOURCE WATER SYSTEM - - - - -					823		
NORTH STAR RENT-MISSION	2231199	NORTH STAR BOROUGH		ADJ		25		1.2
	TOTAL POPULATION SERVED BY SOURCE WATER SYSTEM - - - - -					25		
NORTH STAR RENT-WYATT	2231198	NORTH STAR BOROUGH		ADJ		25		1.2
	TOTAL POPULATION SERVED BY SOURCE WATER SYSTEM - - - - -					25		
NSBU - ANAKTUVUK PASS	2350057		OTHER	ADJ	00/00	325		1.2
	TOTAL POPULATION SERVED BY SOURCE WATER SYSTEM - - - - -					325		
NUIQSUT	2232026	NORTH SLOPE BOROUGH	NaF	ADJ		319		1.2
	TOTAL POPULATION SERVED BY SOURCE WATER SYSTEM - - - - -					319		

POPULATION SERVED FLUORIDATED DRINKING WATER BY SOURCE SYSTEM,
CONSECUTIVE SYSTEM, AND COUNTY WITHIN STATE (AS OF 12/31/92)

ALASKA

WATER SYSTEMS AND CONSECUTIVE SYSTEMS SERVED	EPA ID NO	COUNTY	CHEM USED	STATUS	FLUOR START DATE	POP SERVED	NATURAL SYSTEMS NAT LEVEL	OPT LEVEL
NULATO (PHS)	2360434	YUKON-KOYUKUK	CENSUS NaF	ADJ		365		1.2
TOTAL POPULATION SERVED BY SOURCE WATER SYSTEM - - - - -						365		
NULATO (VSW)	2360133	YUKON-KOYUKUK	CENSUS NaF	ADJ		385		1.2
TOTAL POPULATION SERVED BY SOURCE WATER SYSTEM - - - - -						385		
NUNAPITCHUK	2260820	BETHEL	CENSUS AREA NaF	ADJ		313		1.2
TOTAL POPULATION SERVED BY SOURCE WATER SYSTEM - - - - -						313		
OLD HARBOR	2250061	KODIAK ISLAND	NaF	ADJ		284		1.2
TOTAL POPULATION SERVED BY SOURCE WATER SYSTEM - - - - -						284		
OSCARVILLE	2227006	BETHEL	CENSUS AREA	ADJ		51		1.2
TOTAL POPULATION SERVED BY SOURCE WATER SYSTEM - - - - -						51		
OUZINKIE	2250053	KODIAK ISLAND	NaF	ADJ		216		1.2
TOTAL POPULATION SERVED BY SOURCE WATER SYSTEM - - - - -						216		
PEACEFUL MEADOWS M.H.P.	2231063			ADJ		28		1.2
TOTAL POPULATION SERVED BY SOURCE WATER SYSTEM - - - - -						28		
PERRYVILLE	2260359	DILLINGHAM	NaF	ADJ		172		1.2
TOTAL POPULATION SERVED BY SOURCE WATER SYSTEM - - - - -						172		
PETER PAN HOUSING FALSE PASS	2260317	ALEUTIAN ISLANDS		ADJ	00/00	65		1.2
TOTAL POPULATION SERVED BY SOURCE WATER SYSTEM - - - - -						65		
PETERSBURG	2130148	WRANGELL-PETERSBURG	NaF	ADJ		4300		1.2
TOTAL POPULATION SERVED BY SOURCE WATER SYSTEM - - - - -						4300		
PILOT STATION	2260163	WADE HAMPTON	CENSUS NaF	ADJ		460		1.2
TOTAL POPULATION SERVED BY SOURCE WATER SYSTEM - - - - -						460		
PITKAS POINT	2270100	WADE HAMPTON	CENSUS NaF	ADJ		101		1.2
TOTAL POPULATION SERVED BY SOURCE WATER SYSTEM - - - - -						101		

POPULATION SERVED FLUORIDATED DRINKING WATER BY SOURCE SYSTEM,
CONSECUTIVE SYSTEM, AND COUNTY WITHIN STATE (AS OF 12/31/92)

ALASKA

WATER SYSTEMS AND CONSECUTIVE SYSTEMS SERVED	EPA ID NO	COUNTY	CHEM USED	STATUS	FLUOR START DATE	POP SERVED	NATURAL SYSTEMS NAT LEVEL	OPT LEVEL
POINT LAY	2232025	NORTH SLOPE BOROUGH		ADJ		94		1.2
	TOTAL POPULATION SERVED BY SOURCE WATER SYSTEM - - - - -					94		
PORT GRAHAM	2240498	KENAI PENINSULA	NaF	ADJ		244		1.2
	TOTAL POPULATION SERVED BY SOURCE WATER SYSTEM - - - - -					244		
PORT LIONS	2250045	KODIAK ISLAND	NaF	ADJ		349		1.2
	TOTAL POPULATION SERVED BY SOURCE WATER SYSTEM - - - - -					349		
PTARMIGAN HEIGHTS UTIL	2231093	FAIRBANKS NORTH STAR		ADJ		60		1.2
	TOTAL POPULATION SERVED BY SOURCE WATER SYSTEM - - - - -					60		
QUINHAGAK	2271041	BETHEL CENSUS AREA	NaF	ADJ		530		1.2
	TOTAL POPULATION SERVED BY SOURCE WATER SYSTEM - - - - -					530		
RAINBOW VALLEY M.H.P.	2231087	FAIRBANKS NORTH STAR		ADJ		300		1.2
	TOTAL POPULATION SERVED BY SOURCE WATER SYSTEM - - - - -					300		
RIVERVIEW M.H.P.	2231086	FAIRBANKS NORTH STAR		ADJ		90		1.2
	TOTAL POPULATION SERVED BY SOURCE WATER SYSTEM - - - - -					90		
RUSSIAN MISSION	2270168	WADE HAMPTON CENSUS	NaF	ADJ		225		1.2
	TOTAL POPULATION SERVED BY SOURCE WATER SYSTEM - - - - -					225		
SAINT MARY'S	2270176	WADE HAMPTON CENSUS		ADJ		499		1.2
	TOTAL POPULATION SERVED BY SOURCE WATER SYSTEM - - - - -					499		
SAINT MICHAEL	2340337	NOME CENSUS AREA	OTHER	ADJ	00/00	240		1.2
	TOTAL POPULATION SERVED BY SOURCE WATER SYSTEM - - - - -					240		
SAINT PAUL	2260286	PRIBILOF ISLANDS	OTHER	ADJ	00/00	586		1.2
	TOTAL POPULATION SERVED BY SOURCE WATER SYSTEM - - - - -					586		
SAND POINT	2260294	ALEUTIAN ISLANDS	NaF	ADJ		1578		1.2
	TOTAL POPULATION SERVED BY SOURCE WATER SYSTEM - - - - -					1578		
SAVOONGA	2340183	NOME CENSUS AREA	NaF	ADJ		530		1.2
	TOTAL POPULATION SERVED BY SOURCE WATER SYSTEM - - - - -					530		

POPULATION SERVED FLUORIDATED DRINKING WATER BY SOURCE SYSTEM,
CONSECUTIVE SYSTEM, AND COUNTY WITHIN STATE (AS OF 12/31/92)

ALASKA

WATER SYSTEMS AND CONSECUTIVE SYSTEMS SERVED	EPA ID NO	COUNTY	CHEM USED	STATUS	FLUOR START DATE	POP SERVED	NATURAL SYSTEMS NAT LEVEL	OPT LEVEL
SAXMAN	2212012	KETCHIKAN GATEWAY	NaF	ADJ		460		1.2
	TOTAL POPULATION SERVED BY SOURCE WATER SYSTEM - - - - -					460		
SCAMMON BAY	2270184	WADE HAMPTON CENSUS	NaF	ADJ		250		1.2
	TOTAL POPULATION SERVED BY SOURCE WATER SYSTEM - - - - -					250		
SELAWIK	2234037	KOBUK CENSUS AREA		ADJ		650		1.2
	TOTAL POPULATION SERVED BY SOURCE WATER SYSTEM - - - - -					650		
SELDOVIA	2240707	KENAI PENINSULA		ADJ		550		1.2
	TOTAL POPULATION SERVED BY SOURCE WATER SYSTEM - - - - -					550		
SHAGELUK	2280040	YUKON-KOYUKUK CENSUS	NaF	ADJ		150		1.2
	TOTAL POPULATION SERVED BY SOURCE WATER SYSTEM - - - - -					150		
SHAKTOOLIK	2340442	NOME CENSUS AREA	NaF	ADJ		177		1.2
	TOTAL POPULATION SERVED BY SOURCE WATER SYSTEM - - - - -					177		
SHELDONS POINT	2270207	WADE HAMPTON CENSUS	NaF	ADJ		107		1.2
	TOTAL POPULATION SERVED BY SOURCE WATER SYSTEM - - - - -					107		
SHISMAREF	2340484	NOME CENSUS AREA	NaF	ADJ		432		1.2
	TOTAL POPULATION SERVED BY SOURCE WATER SYSTEM - - - - -					432		
SHUNGNAK	2340361	KOBUK CENSUS AREA	OTHER	ADJ	00/00	210		1.2
	TOTAL POPULATION SERVED BY SOURCE WATER SYSTEM - - - - -					210		
SITKA	2130075	SITKA BOROUGH	NaF	ADJ		9500		1.2
	TOTAL POPULATION SERVED BY SOURCE WATER SYSTEM - - - - -					9500		
SMITH'S GREEN ACRES MHP	2237082			ADJ		40		1.2
	TOTAL POPULATION SERVED BY SOURCE WATER SYSTEM - - - - -					40		
SOUTH NAKNEK	2260333	BRISTOL BAY	NaF	ADJ		29		1.2
	TOTAL POPULATION SERVED BY SOURCE WATER SYSTEM - - - - -					29		

POPULATION SERVED FLUORIDATED DRINKING WATER BY SOURCE SYSTEM,
CONSECUTIVE SYSTEM, AND COUNTY WITHIN STATE (AS OF 12/31/92)

ALASKA

WATER SYSTEMS AND CONSECUTIVE SYSTEMS SERVED	EPA ID NO	COUNTY	CHEM USED	STATUS	FLUOR START DATE	POP SERVED	NATURAL SYSTEMS NAT LEVEL	OPT LEVEL
STAN ORCUTT APTS	2237034	SOUTHEAST FAIRBANKS		ADJ		60		1.2
	TOTAL POPULATION SERVED BY SOURCE WATER SYSTEM - - - - -					60		
STEBBINS	2340492	NOME CENSUS AREA	NaF	ADJ	00/00	360		1.2
	TOTAL POPULATION SERVED BY SOURCE WATER SYSTEM - - - - -					360		
STEVENS VILLAGE	2360442	YUKON-KOYUKUK CENSUS	NaF	ADJ	00/00	80		1.2
	TOTAL POPULATION SERVED BY SOURCE WATER SYSTEM - - - - -					80		
TAKOTNA	2280163	YUKON-KOYUKUK CENSUS	NaF	ADJ		35		1.2
	TOTAL POPULATION SERVED BY SOURCE WATER SYSTEM - - - - -					35		
TANACROSS	2380531	FAIRBANKS NORTH STAR	NaF	ADJ		90		1.2
	TOTAL POPULATION SERVED BY SOURCE WATER SYSTEM - - - - -					90		
TANANA (VSW)	2360109	YUKON-KOYUKUK CENSUS	NaF	ADJ	00/00	450		1.2
	TOTAL POPULATION SERVED BY SOURCE WATER SYSTEM - - - - -					450		
TATITLEK	2291130	VALDEZ-CORDOVA	NaF	ADJ		95		1.2
	TOTAL POPULATION SERVED BY SOURCE WATER SYSTEM - - - - -					95		
TETLIN	2238063	SOUTHEAST FAIRBANKS	NaF	ADJ		85		1.2
	TOTAL POPULATION SERVED BY SOURCE WATER SYSTEM - - - - -					85		
THE VILLAGE M.H.P.	2231080			ADJ		345		1.2
	TOTAL POPULATION SERVED BY SOURCE WATER SYSTEM - - - - -					345		
TOGIAK	2260325	BRISTOL BAY	NaF	ADJ		925		1.2
	TOTAL POPULATION SERVED BY SOURCE WATER SYSTEM - - - - -					925		
TOKSOOK BAY	2270215	BETHEL CENSUS AREA	NaF	ADJ		381		1.2
	TOTAL POPULATION SERVED BY SOURCE WATER SYSTEM - - - - -					381		
TOWN & COUNTRY TRLR CT	2231089			ADJ		200		1.2
	TOTAL POPULATION SERVED BY SOURCE WATER SYSTEM - - - - -					200		
TULUKSAK	2270223	BETHEL CENSUS AREA	NaF	ADJ		310		1.2
	TOTAL POPULATION SERVED BY SOURCE WATER SYSTEM - - - - -					310		

POPULATION SERVED FLUORIDATED DRINKING WATER BY SOURCE SYSTEM,
CONSECUTIVE SYSTEM, AND COUNTY WITHIN STATE (AS OF 12/31/92)

ALASKA

WATER SYSTEMS AND CONSECUTIVE SYSTEMS SERVED	EPA ID NO	COUNTY	CHEM USED	STATUS	FLUOR START DATE	POP SERVED	NATURAL SYSTEMS NAT LEVEL	OPT LEVEL
TUNTUTULIAK	2271211	BETHEL CENSUS AREA	NaF	ADJ		304		1.2
TOTAL POPULATION SERVED BY SOURCE WATER SYSTEM - - - - -						304		
TUNUNAK	2270231	BETHEL CENSUS AREA	NaF	ADJ		347		1.2
TOTAL POPULATION SERVED BY SOURCE WATER SYSTEM - - - - -						347		
TWIN HILLS	2260032	DILLINGHAM CENSUS	NaF	ADJ		55		1.2
TOTAL POPULATION SERVED BY SOURCE WATER SYSTEM - - - - -						55		
TYONEK	2240472	KENAI PENINSULA	NaF	ADJ		160		1.2
TOTAL POPULATION SERVED BY SOURCE WATER SYSTEM - - - - -						160		
U.S. AIR FORCE-GALENA	2236015	YUKON-KOYUKUK CENSUS		ADJ		310		1.2
TOTAL POPULATION SERVED BY SOURCE WATER SYSTEM - - - - -						310		
U.S. CUSTOMS BORDER STATION	2238046	YUKON-KOYUKUK CENSUS		ADJ		28		1.2
TOTAL POPULATION SERVED BY SOURCE WATER SYSTEM - - - - -						28		
UNALAKLEET	2234038	NOME CENSUS AREA	NaF	ADJ		750		1.2
TOTAL POPULATION SERVED BY SOURCE WATER SYSTEM - - - - -						750		
UNALASKA	2260309	ALEUTION ISLANDS	OTHER	ADJ	01/80	6000		1.2
TOTAL POPULATION SERVED BY SOURCE WATER SYSTEM - - - - -						6000		
UNALASKA SCHOOL		ALEUTIAN ISLANDS	NaF	ADJ		25		5.0
TOTAL POPULATION SERVED BY SOURCE WATER SYSTEM - - - - -						25		
UNIVERSITY OF ALASKA	2231068	FAIRBANKS		ADJ		2000		1.2
TOTAL POPULATION SERVED BY SOURCE WATER SYSTEM - - - - -						2000		
US ARMY FORT RICHARDSON	2212039	ANCHORAGE BOROUGH		ADJ	00/00	11500		1.2
TOTAL POPULATION SERVED BY SOURCE WATER SYSTEM - - - - -						11500		
USCG KODIAK SUPPORT CTR	2250126			ADJ		3092		1.2
TOTAL POPULATION SERVED BY SOURCE WATER SYSTEM - - - - -						3092		

POPULATION SERVED FLUORIDATED DRINKING WATER BY SOURCE SYSTEM,
CONSECUTIVE SYSTEM, AND COUNTY WITHIN STATE (AS OF 12/31/92)

ALASKA

WATER SYSTEMS AND CONSECUTIVE SYSTEMS SERVED	EPA ID NO	COUNTY	CHEM USED	STATUS	FLUOR START DATE	POP SERVED	NATURAL SYSTEMS NAT LEVEL	OPT LEVEL
USCG PORT CLARENCE LORAN	2234008	NOME CENSUS AREA		ADJ		28		1.2
TOTAL POPULATION SERVED BY SOURCE WATER SYSTEM - - - - -						28		
VALLEY WATER CO	2231092	FAIRBANKS NORTH STAR		ADJ		612		1.2
TOTAL POPULATION SERVED BY SOURCE WATER SYSTEM - - - - -						612		
VENETIE	2300248	YUKON-KOYUKUK	NaF	ADJ		208		1.2
TOTAL POPULATION SERVED BY SOURCE WATER SYSTEM - - - - -						208		
WALES	2340191	NOME CENSUS AREA	NaF	ADJ	00/00	165		1.2
TOTAL POPULATION SERVED BY SOURCE WATER SYSTEM - - - - -						165		
WHITE MTN	2340507	NOME CENSUS AREA	OTHER	ADJ	01/80	180		1.2
TOTAL POPULATION SERVED BY SOURCE WATER SYSTEM - - - - -						180		
WILDWOOD M.H.P.	2231085	FAIRBANKS NORTH STAR		ADJ		219		1.2
TOTAL POPULATION SERVED BY SOURCE WATER SYSTEM - - - - -						219		
YAKUTAT	2213017	SKAGWAY-YAKUTAT-ANGO	NaF	ADJ	00/00	435		1.2
TOTAL POPULATION SERVED BY SOURCE WATER SYSTEM - - - - -						435		
YFLATS SD-BIRCH CREEK SCHOOL	2300167		OTHER	ADJ	00/00	0		1.2
TOTAL POPULATION SERVED BY SOURCE WATER SYSTEM - - - - -						0		
YFLATS SD-CHALKYITSIK SCHOOL	2300183	YUKON-KOYUKUK CENSUS	NaF	ADJ	00/00	92		1.2
TOTAL POPULATION SERVED BY SOURCE WATER SYSTEM - - - - -						92		

STATE SUMMARY DATA AS OF 12/31/92

ARIZONA

SYSTEM SIZE CLASSIFICATION

	FLUORIDATED SYSTEMS		PUBLIC WATER SYSTEMS	
	NUMBER OF SYSTEMS	TOTAL POPULATION	NUMBER OF SYSTEMS	TOTAL POPULATION
=<1,000	137	38,088	684	173,000
1,001-5,000	46	111,297	106	272,000
5,001-10,000	13	98,903	20	147,000
10,001-50,000	11	195,473	28	567,000
50,001-100,000	0	0	1	100,000
>100,000	3	1,183,930	6	2,003,000
TOTAL	210	1,627,691	845	3,263,000

FLUORIDATED SYSTEM CLASSIFICATION

	NUMBER	POPULATION	PERCENTAGE (POP.)
ADJUSTED	72	1,276,967	78.5
CONSECUTIVE	1	5458	0.3
NATURAL	137	345,266	21.2
TOTAL	210	1,627,691	

SCHOOLS, INDIAN AND MILITARY SYSTEMS

	ADJUSTED		NATURAL	
	NUMBER	POP.	NUMBER	POP.
TOTAL SCHOOLS	0	0	0	0
INDIAN SYSTEMS	67	80,867	42	9,399
INDIAN SCHOOLS	1	170	3	660
MILITARY SYSTEMS	0	0	5	26,100

CHEMICAL USAGE OF FLUORIDATING SYSTEMS

	NUMBER	POPULATION
SODIUM FLUORIDE	62	207,437
SODIUM SILICOFLUORIDE	2	150,458
HYDROFLUOSILICIC ACID	2	919,930

POPULATION SERVED FLUORIDATED DRINKING WATER BY SOURCE SYSTEM,
CONSECUTIVE SYSTEM, AND COUNTY WITHIN STATE (AS OF 12/31/92)

ARIZONA

WATER SYSTEMS AND CONSECUTIVE SYSTEMS SERVED	EPA ID NO	COUNTY	CHEM USED	STATUS	FLUOR START DATE	POP SERVED	NATURAL SYSTEMS NAT LEVEL	OPT LEVEL
AJO IMPROV CO	0410001	PIMA			NATL	1785	2.0	
						TOTAL POPULATION SERVED BY SOURCE WATER SYSTEM - - - - -	1785	
AJO IMPROV CO-PD PLANT	0410221	PIMA			NATL	500	2.0	
						TOTAL POPULATION SERVED BY SOURCE WATER SYSTEM - - - - -	500	
AJO-AZ WTR CO	0410003	PIMA			NATL	2200	2.0	
						TOTAL POPULATION SERVED BY SOURCE WATER SYSTEM - - - - -	2200	
AK CHIN	0400022	PIMA			NATL	126	1.3	
						TOTAL POPULATION SERVED BY SOURCE WATER SYSTEM - - - - -	126	
ANEGAM	0400039	PIMA			NATL	206	0.9	
						TOTAL POPULATION SERVED BY SOURCE WATER SYSTEM - - - - -	206	
APACHE JUNCTION	0411004	PINAL			NATL	17200	0.7	
						TOTAL POPULATION SERVED BY SOURCE WATER SYSTEM - - - - -	17200	
AQUILA	0407003	MARICOPA			NATL	650	1.5	
						TOTAL POPULATION SERVED BY SOURCE WATER SYSTEM - - - - -	650	
ARIZONA CITY	0411008	PINAL			NATL	1200	1.0	
						TOTAL POPULATION SERVED BY SOURCE WATER SYSTEM - - - - -	1200	
AVONDALE	0407088	MARICOPA			NATL	7000	1.4	
						TOTAL POPULATION SERVED BY SOURCE WATER SYSTEM - - - - -	7000	
AZ WATER CO-WHITE TANK	0407128	MARICOPA			NATL	1400	1.5	
						TOTAL POPULATION SERVED BY SOURCE WATER SYSTEM - - - - -	1400	
BARROWS RENTAL PARK	0402327	COCHISE			NATL	100	2.8	
						TOTAL POPULATION SERVED BY SOURCE WATER SYSTEM - - - - -	100	
BENSON	0402005	COCHISE			NATL	3824	1.2	
						TOTAL POPULATION SERVED BY SOURCE WATER SYSTEM - - - - -	3824	
BISBEE	0402001	COCHISE	Acid	ADJ	/73	12000		0.7
						TOTAL POPULATION SERVED BY SOURCE WATER SYSTEM - - - - -	12000	

POPULATION SERVED FLUORIDATED DRINKING WATER BY SOURCE SYSTEM,
CONSECUTIVE SYSTEM, AND COUNTY WITHIN STATE (AS OF 12/31/92)

ARIZONA

WATER SYSTEMS AND CONSECUTIVE SYSTEMS SERVED	EPA ID NO	COUNTY	CHEM USED	STATUS	FLUOR START DATE	POP SERVED	NATURAL SYSTEMS NAT LEVEL	OPT LEVEL
BLUE GAP-TACHEE	0400363	NAVAJO			NATL	560	0.7	
TOTAL POPULATION SERVED BY SOURCE WATER SYSTEM - - - - -						560		
BOUSE	0415038	LA PAZ			NATL	250	3.0	
TOTAL POPULATION SERVED BY SOURCE WATER SYSTEM - - - - -						250		
BUCKEYE	0407089	MARICOPA			NATL	2800	1.4	
TOTAL POPULATION SERVED BY SOURCE WATER SYSTEM - - - - -						2800		
CAMERON COMMUNITY	0403010	COCONINO			NATL	540	0.9	
TOTAL POPULATION SERVED BY SOURCE WATER SYSTEM - - - - -						540		
CANYON DAY	0400080	GILA	NaF	ADJ	04/85	1050		1.0
TOTAL POPULATION SERVED BY SOURCE WATER SYSTEM - - - - -						1050		
CAREFREE	0407015	MARICOPA			NATL	2080	1.0	
TOTAL POPULATION SERVED BY SOURCE WATER SYSTEM - - - - -						2080		
CARRIZO	0400244	GILA	NaF	ADJ	04/85	220		1.0
TOTAL POPULATION SERVED BY SOURCE WATER SYSTEM - - - - -						220		
CASA GRANDE	0411009	PINAL			NATL	24240	1.1	
TOTAL POPULATION SERVED BY SOURCE WATER SYSTEM - - - - -						24240		
CAVE CREEK	0407016	MARICOPA			NATL	1960	1.0	
TOTAL POPULATION SERVED BY SOURCE WATER SYSTEM - - - - -						1960		
CEDAR CREEK	0400081	GILA	NaF	ADJ	04/85	200		1.0
TOTAL POPULATION SERVED BY SOURCE WATER SYSTEM - - - - -						200		
CHARCO 27	0400008	PIMA			NATL	95	0.8	
TOTAL POPULATION SERVED BY SOURCE WATER SYSTEM - - - - -						95		
CHILCHINBETO COMMUNITY	0400290		NaF	ADJ		530		1.0
TOTAL POPULATION SERVED BY SOURCE WATER SYSTEM - - - - -						530		

POPULATION SERVED FLUORIDATED DRINKING WATER BY SOURCE SYSTEM,
CONSECUTIVE SYSTEM, AND COUNTY WITHIN STATE (AS OF 12/31/92)

ARIZONA

WATER SYSTEMS AND CONSECUTIVE SYSTEMS SERVED	EPA ID NO	COUNTY	CHEM USED	STATUS	FLUOR START DATE	POP SERVED	NATURAL SYSTEMS NAT LEVEL	OPT LEVEL
CHINLE COMMUNITY	0400174		NaF	ADJ		1890		1.0
						TOTAL POPULATION SERVED BY SOURCE WATER SYSTEM - - - - -		1890
CHLORIDE	0408005	MOHAVE		NATL		300	0.7	
						TOTAL POPULATION SERVED BY SOURCE WATER SYSTEM - - - - -		300
CHOULIC	0400024	PIMA		NATL		80	1.8	
						TOTAL POPULATION SERVED BY SOURCE WATER SYSTEM - - - - -		80
CHUICHU	0400003	PINAL		NATL		396	1.0	
						TOTAL POPULATION SERVED BY SOURCE WATER SYSTEM - - - - -		396
CIBECUE	0400243	NAVAJO	NaF	ADJ	04/85	25		1.0
						TOTAL POPULATION SERVED BY SOURCE WATER SYSTEM - - - - -		25
CITIZENS UTIL CO-TUBAL SYS	0412001	SANTA CRUZ		NATL		1162	1.2	
						TOTAL POPULATION SERVED BY SOURCE WATER SYSTEM - - - - -		1162
CLIFTON	0406002	GREENLEE		NATL		3000	0.7	
						TOTAL POPULATION SERVED BY SOURCE WATER SYSTEM - - - - -		3000
COBABI	0400224	PIMA		NATL		53	2.2	
						TOTAL POPULATION SERVED BY SOURCE WATER SYSTEM - - - - -		53
COCKLEBURR	0400034	PINAL		NATL		127	3.3	
						TOTAL POPULATION SERVED BY SOURCE WATER SYSTEM - - - - -		127
COLORADO RIVER INDIAN TRIBES	0400051	LA PAZ	NaF	ADJ	06/84	3000		0.9
						TOTAL POPULATION SERVED BY SOURCE WATER SYSTEM - - - - -		3000
CONCHO WTR CO	0401011	APACHE		NATL		168	0.9	
						TOTAL POPULATION SERVED BY SOURCE WATER SYSTEM - - - - -		168
CONSOL WTR CO-CITY CIRCLE	0407112	MARICOPA		NATL		387	0.9	
						TOTAL POPULATION SERVED BY SOURCE WATER SYSTEM - - - - -		387
COOLIDGE	0411014	PINAL		NATL		9165	1.2	
						TOTAL POPULATION SERVED BY SOURCE WATER SYSTEM - - - - -		9165

POPULATION SERVED FLUORIDATED DRINKING WATER BY SOURCE SYSTEM,
CONSECUTIVE SYSTEM, AND COUNTY WITHIN STATE (AS OF 12/31/92)

ARIZONA

WATER SYSTEMS AND CONSECUTIVE SYSTEMS SERVED	EPA ID NO	COUNTY	CHEM USED	STATUS	FLUOR START DATE	POP SERVED	NATURAL SYSTEMS NAT LEVEL	OPT LEVEL
CORNFIELDS COMMUNITY	0400255		NaF	ADJ		180		1.0
TOTAL POPULATION SERVED BY SOURCE WATER SYSTEM - - - - -						180		
CORNFIELDS EL PASO	0400325	APACHE			NATL	220	0.7	
TOTAL POPULATION SERVED BY SOURCE WATER SYSTEM - - - - -						220		
COTTONWOOD COMMUNITY	0403021		NaF	ADJ		190		1.0
TOTAL POPULATION SERVED BY SOURCE WATER SYSTEM - - - - -						190		
COWLIC	0400029	PIMA			NATL	142	1.2	
TOTAL POPULATION SERVED BY SOURCE WATER SYSTEM - - - - -						142		
DATELAND	0414003	YUMA			NATL	120	7.4	
TOTAL POPULATION SERVED BY SOURCE WATER SYSTEM - - - - -						120		
DAVIS-MONTHAN AFB	0420549	PIMA			NATL	8900	1.6	
TOTAL POPULATION SERVED BY SOURCE WATER SYSTEM - - - - -						8900		
DENNEHOTSO COMMUNITY	0400296		NaF	ADJ		540		1.0
TOTAL POPULATION SERVED BY SOURCE WATER SYSTEM - - - - -						540		
DILCON	0400342	NAVAJO	NaF	ADJ		435		1.0
TOTAL POPULATION SERVED BY SOURCE WATER SYSTEM - - - - -						435		
DOUGLAS	0402014	COCHISE			NATL	17300	0.9	
TOTAL POPULATION SERVED BY SOURCE WATER SYSTEM - - - - -						17300		
DRAGOON	0402015	COCHISE			NATL	175	1.1	
TOTAL POPULATION SERVED BY SOURCE WATER SYSTEM - - - - -						175		
DUNCAN	0406001	GREENLEE			NATL	962	1.6	
TOTAL POPULATION SERVED BY SOURCE WATER SYSTEM - - - - -						962		
E COCOPAH	0400073	YUMA	NaF	ADJ	04/85	500		0.8
TOTAL POPULATION SERVED BY SOURCE WATER SYSTEM - - - - -						500		

POPULATION SERVED FLUORIDATED DRINKING WATER BY SOURCE SYSTEM,
CONSECUTIVE SYSTEM, AND COUNTY WITHIN STATE (AS OF 12/31/92)

ARIZONA

WATER SYSTEMS AND CONSECUTIVE SYSTEMS SERVED	EPA ID NO	COUNTY	CHEM USED	STATUS	FLUOR START DATE	POP SERVED	NATURAL SYSTEMS NAT LEVEL	OPT LEVEL
EAGAR	0401004	APACHE			NATL	4500	1.0	
	TOTAL POPULATION SERVED BY SOURCE WATER SYSTEM - - - - -					4500		
ELOY	0411030	PINAL			NATL	7250	0.8	
	TOTAL POPULATION SERVED BY SOURCE WATER SYSTEM - - - - -					7250		
FLORENCE	0411017	PINAL			NATL	2967	1.0	
	TOTAL POPULATION SERVED BY SOURCE WATER SYSTEM - - - - -					2967		
FOREST LAKE COMMUNITY	0400182	NAVAJO			NATL	225	1.4	
	TOTAL POPULATION SERVED BY SOURCE WATER SYSTEM - - - - -					225		
FORT THOMAS	0405001	GRAHAM			NATL	200	0.8	
	TOTAL POPULATION SERVED BY SOURCE WATER SYSTEM - - - - -					200		
FOUNTAIN HILLS	0407017	MARICOPA			NATL	9000	1.0	
	TOTAL POPULATION SERVED BY SOURCE WATER SYSTEM - - - - -					9000		
FT APACHE JUNCTION	0400245	NAVAJO	NaF	ADJ	04/85	25		1.0
	TOTAL POPULATION SERVED BY SOURCE WATER SYSTEM - - - - -					25		
FT DEFIANCE-WINDOW ROCK	0403000		NaF	ADJ		10650		1.0
	TOTAL POPULATION SERVED BY SOURCE WATER SYSTEM - - - - -					10650		
FT HUACHUCA	0402078	COCHISE			NATL	16000	0.8	
	TOTAL POPULATION SERVED BY SOURCE WATER SYSTEM - - - - -					16000		
FT MCDOWELL	0400088	MARICOPA			NATL	275	0.7	
	TOTAL POPULATION SERVED BY SOURCE WATER SYSTEM - - - - -					275		
GANADO COMMUNITY	0403001		NaF	ADJ		52		1.0
	TOTAL POPULATION SERVED BY SOURCE WATER SYSTEM - - - - -					52		
GAP-CEDAR RIDGE-BITTER SPRINGS	0403009		NaF	ADJ		1175		1.0
	TOTAL POPULATION SERVED BY SOURCE WATER SYSTEM - - - - -					1175		
GARCIA WC-SWEETWATER # 1	0407036	MARICOPA			NATL	80	0.9	
	TOTAL POPULATION SERVED BY SOURCE WATER SYSTEM - - - - -					80		

POPULATION SERVED FLUORIDATED DRINKING WATER BY SOURCE SYSTEM,
CONSECUTIVE SYSTEM, AND COUNTY WITHIN STATE (AS OF 12/31/92)

ARIZONA

WATER SYSTEMS AND CONSECUTIVE SYSTEMS SERVED	EPA ID NO	COUNTY	CHEM USED	STATUS	FLUOR START DATE	POP SERVED	NATURAL SYSTEMS NAT LEVEL	OPT LEVEL
GARDEN CITY	0407037	MARICOPA			NATL	200	3.6	
TOTAL POPULATION SERVED BY SOURCE WATER SYSTEM - - - - -						200		
GILA BEND	0407069	MARICOPA			NATL	2400	2.8	
TOTAL POPULATION SERVED BY SOURCE WATER SYSTEM - - - - -						2400		
GILA BEND AFB	0407055	MARICOPA			NATL	700	0.8	
TOTAL POPULATION SERVED BY SOURCE WATER SYSTEM - - - - -						700		
GILBERT	0407092	MARICOPA			NATL	11633	0.8	
TOTAL POPULATION SERVED BY SOURCE WATER SYSTEM - - - - -						11633		
GILSON WASH	0400236	GILA	OTHER	ADJ	01/80	1215		0.0
TOTAL POPULATION SERVED BY SOURCE WATER SYSTEM - - - - -						1215		
GLENDALE	0407093	MARICOPA	NaF	ADJ	07/89	131000		0.8
TOTAL POPULATION SERVED BY SOURCE WATER SYSTEM - - - - -						131000		
GOODYEAR FARMS	0407628	MARICOPA			NATL	120	1.4	
TOTAL POPULATION SERVED BY SOURCE WATER SYSTEM - - - - -						120		
GREASEWOOD	0436008	NAVAJO			NATL	1500	0.8	
TOTAL POPULATION SERVED BY SOURCE WATER SYSTEM - - - - -						1500		
HARD ROCK WELL #4-525	0400811	NAVAJO			NATL	50	2.6	
TOTAL POPULATION SERVED BY SOURCE WATER SYSTEM - - - - -						50		
HAVASU WATER CO	0408015	MOHAVE			NATL	1600	1.6	
TOTAL POPULATION SERVED BY SOURCE WATER SYSTEM - - - - -						1600		
HAYDEN	0404054	GILA			NATL	870	1.5	
TOTAL POPULATION SERVED BY SOURCE WATER SYSTEM - - - - -						870		
HOUCK COMMUNITY	0400280		NaF	ADJ		240		1.0
TOTAL POPULATION SERVED BY SOURCE WATER SYSTEM - - - - -						240		

POPULATION SERVED FLUORIDATED DRINKING WATER BY SOURCE SYSTEM,
CONSECUTIVE SYSTEM, AND COUNTY WITHIN STATE (AS OF 12/31/92)

ARIZONA

WATER SYSTEMS AND CONSECUTIVE SYSTEMS SERVED	EPA ID NO	COUNTY	CHEM USED	STATUS	FLUOR START DATE	POP SERVED	NATURAL NAT LEVEL	SYSTEMS OPT LEVEL
IMPERIAL OASIS INC	0414345	YUMA			NATL	512	3.2	
TOTAL POPULATION SERVED BY SOURCE WATER SYSTEM - - - - -						512		
INDIAN WELLS	0400378	NAVAJO			NATL	150	1.4	
TOTAL POPULATION SERVED BY SOURCE WATER SYSTEM - - - - -						150		
INSCRIPTION HOUSE	0400283		NaF	ADJ		300		1.0
TOTAL POPULATION SERVED BY SOURCE WATER SYSTEM - - - - -						300		
IRON SPRINGS	0413054	YAVAPAI			NATL	75	2.0	
TOTAL POPULATION SERVED BY SOURCE WATER SYSTEM - - - - -						75		
JACK RABBIT	0400231	PINAL			NATL	28	1.8	
TOTAL POPULATION SERVED BY SOURCE WATER SYSTEM - - - - -						28		
JEDDITO COMMUNITY	0408100		NaF	ADJ		600		1.0
TOTAL POPULATION SERVED BY SOURCE WATER SYSTEM - - - - -						600		
K & V WTR CO	0410133	PIMA			NATL	1000	2.4	
TOTAL POPULATION SERVED BY SOURCE WATER SYSTEM - - - - -						1000		
KAIBETO COMMUNITY	0400348		NaF	ADJ		420		1.0
TOTAL POPULATION SERVED BY SOURCE WATER SYSTEM - - - - -						420		
KAYENTA	0433008	NAVAJO			NATL	500	0.7	
TOTAL POPULATION SERVED BY SOURCE WATER SYSTEM - - - - -						500		
KAYENTA COMMUNITY	0403003		NaF	ADJ		9630		1.0
TOTAL POPULATION SERVED BY SOURCE WATER SYSTEM - - - - -						9630		
KEARNY	0411031	PINAL			NATL	2710	1.4	
TOTAL POPULATION SERVED BY SOURCE WATER SYSTEM - - - - -						2710		
KINGMAN	0408020	MOHAVE			NATL	24000	1.1	
TOTAL POPULATION SERVED BY SOURCE WATER SYSTEM - - - - -						24000		
KINLICHE COMMUNITY	0400321		NaF	ADJ		225		1.0
TOTAL POPULATION SERVED BY SOURCE WATER SYSTEM - - - - -						225		

POPULATION SERVED FLUORIDATED DRINKING WATER BY SOURCE SYSTEM,
CONSECUTIVE SYSTEM, AND COUNTY WITHIN STATE (AS OF 12/31/92)

ARIZONA

WATER SYSTEMS AND CONSECUTIVE SYSTEMS SERVED	EPA ID NO	COUNTY	CHEM USED	STATUS	FLUOR START DATE	POP SERVED	NATURAL SYSTEMS NAT LEVEL	OPT LEVEL
KITSILLIE COMMUNITY	0400253		NaF	ADJ		160		1.0
TOTAL POPULATION SERVED BY SOURCE WATER SYSTEM - - - - -						160		
KLGETOH COMMUNITY	0403026		NaF	ADJ		2594		1.0
TOTAL POPULATION SERVED BY SOURCE WATER SYSTEM - - - - -						2594		
KOOHATK	0400016	PINAL			NATL	86	0.9	
TOTAL POPULATION SERVED BY SOURCE WATER SYSTEM - - - - -						86		
KYKOTSMOVI	0400105	NAVAJO	NaF	ADJ	08/83	400		1.0
TOTAL POPULATION SERVED BY SOURCE WATER SYSTEM - - - - -						400		
L. PERIDOT	0400112	GILA	NaF	ADJ	05/85	800		1.0
TOTAL POPULATION SERVED BY SOURCE WATER SYSTEM - - - - -						800		
LAKE HAVASU CITY	0408022	MOHAVE			NATL	36000	1.0	
TOTAL POPULATION SERVED BY SOURCE WATER SYSTEM - - - - -						36000		
LEHI	0407000	MARICOPA	OTHER	ADJ	01/80	338		0.8
TOTAL POPULATION SERVED BY SOURCE WATER SYSTEM - - - - -						338		
LEMON TREE TR CT	0414359	YUMA			NATL	310	1.6	
TOTAL POPULATION SERVED BY SOURCE WATER SYSTEM - - - - -						310		
LEUPP-DIST 5	0403033		NaF	ADJ		1150		1.0
TOTAL POPULATION SERVED BY SOURCE WATER SYSTEM - - - - -						1150		
LITCHFIELD PARK	0407046	MARICOPA			NATL	3839	0.7	
TOTAL POPULATION SERVED BY SOURCE WATER SYSTEM - - - - -						3839		
LITTLE TUCSON	0400040	PIMA	NaF	ADJ	10/81	288		0.9
TOTAL POPULATION SERVED BY SOURCE WATER SYSTEM - - - - -						288		
LITTLEFIELD	0408025	MOHAVE			NATL	50	0.0	
TOTAL POPULATION SERVED BY SOURCE WATER SYSTEM - - - - -						50		

POPULATION SERVED FLUORIDATED DRINKING WATER BY SOURCE SYSTEM,
CONSECUTIVE SYSTEM, AND COUNTY WITHIN STATE (AS OF 12/31/92)

ARIZONA

WATER SYSTEMS AND CONSECUTIVE SYSTEMS SERVED	EPA ID NO	COUNTY	CHEM USED	FLUOR START DATE	STATUS	POP SERVED	NATURAL NAT LEVEL	SYSTEMS OPT LEVEL
LUKACHUKAI COMMUNITY	0403047		NaF		ADJ	860		1.0
	TOTAL POPULATION SERVED BY SOURCE WATER SYSTEM - - - - -					860		
LUKE AFB	0407305	MARICOPA			NATL	5900	1.3	
	TOTAL POPULATION SERVED BY SOURCE WATER SYSTEM - - - - -					5900		
LUPTON COMMUNITY	0400282		NaF		ADJ	420		1.0
	TOTAL POPULATION SERVED BY SOURCE WATER SYSTEM - - - - -					420		
LUPTON SOUTH	0400485		NaF		ADJ	75		1.0
	TOTAL POPULATION SERVED BY SOURCE WATER SYSTEM - - - - -					75		
LUPTON SOUTH	0400845	APACHE			NATL	75	0.8	
	TOTAL POPULATION SERVED BY SOURCE WATER SYSTEM - - - - -					75		
MAMMOTH	0411018	PINAL			NATL	2110	1.5	
	TOTAL POPULATION SERVED BY SOURCE WATER SYSTEM - - - - -					2110		
MANY FARMS BIA	0435008	APACHE			NATL	2030	1.0	
	TOTAL POPULATION SERVED BY SOURCE WATER SYSTEM - - - - -					2030		
MANY FARMS COMMUNITY	0400252	APACHE			NATL	1300	0.9	
	TOTAL POPULATION SERVED BY SOURCE WATER SYSTEM - - - - -					1300		
MANY FARMS ELEM	0403019	APACHE			NATL	460	0.9	
	TOTAL POPULATION SERVED BY SOURCE WATER SYSTEM - - - - -					460		
MARICOPA MTN WTR CO NORTH	0411322	PINAL			NATL	225	3.8	
	TOTAL POPULATION SERVED BY SOURCE WATER SYSTEM - - - - -					225		
MCNEAL	0402016	COCHISE			NATL	112	1.0	
	TOTAL POPULATION SERVED BY SOURCE WATER SYSTEM - - - - -					112		
MENAGER'S DAM	0400023	PIMA			NATL	199	2.5	
	TOTAL POPULATION SERVED BY SOURCE WATER SYSTEM - - - - -					199		
MOENKOPI	0400104	COCONINO	NaF		ADJ 08/83	444		1.0
	TOTAL POPULATION SERVED BY SOURCE WATER SYSTEM - - - - -					444		

POPULATION SERVED FLUORIDATED DRINKING WATER BY SOURCE SYSTEM,
CONSECUTIVE SYSTEM, AND COUNTY WITHIN STATE (AS OF 12/31/92)

ARIZONA

WATER SYSTEMS AND CONSECUTIVE SYSTEMS SERVED	EPA ID NO	COUNTY	CHEM USED	STATUS	FLUOR START DATE	POP SERVED	NATURAL SYSTEMS NAT LEVEL	OPT LEVEL
MOHAWK WTR CO	0411328	PINAL			NATL	476	3.1	
TOTAL POPULATION SERVED BY SOURCE WATER SYSTEM - - - - -						476		
MORENCI	0406003	GREENLEE			NATL	4100	2.7	
TOTAL POPULATION SERVED BY SOURCE WATER SYSTEM - - - - -						4100		
MOUNTAIN VIEW WTR CO	0401033	APACHE			NATL	150	2.5	
TOTAL POPULATION SERVED BY SOURCE WATER SYSTEM - - - - -						150		
NAZLINI COMMUNITY	0400397		NaF	ADJ		132		1.0
TOTAL POPULATION SERVED BY SOURCE WATER SYSTEM - - - - -						132		
NEW FIELDS	0400019	PIMA			NATL	43	2.2	
TOTAL POPULATION SERVED BY SOURCE WATER SYSTEM - - - - -						43		
NOGALES WATER DEPT	0412004	SANTA CRUZ			NATL	15750	2.2	
TOTAL POPULATION SERVED BY SOURCE WATER SYSTEM - - - - -						15750		
NOLIC	0400002	PIMA			NATL	53	0.8	
TOTAL POPULATION SERVED BY SOURCE WATER SYSTEM - - - - -						53		
NORTH FORK-DIAMOND CREEK	0400087	NAVAJO	NaF	ADJ	04/85	600		1.0
TOTAL POPULATION SERVED BY SOURCE WATER SYSTEM - - - - -						600		
NORTH KOMELIK	0400028	PINAL			NATL	99	2.1	
TOTAL POPULATION SERVED BY SOURCE WATER SYSTEM - - - - -						99		
OAK SPRINGS COMMUNITY	0403015		NaF	ADJ		240		1.0
TOTAL POPULATION SERVED BY SOURCE WATER SYSTEM - - - - -						240		
OAKWOOD	0407120				NATL	9800	0.8	
TOTAL POPULATION SERVED BY SOURCE WATER SYSTEM - - - - -						9800		
OUT WEST MOBILE VILLAGE	0411320	PINAL			NATL	125	1.7	
TOTAL POPULATION SERVED BY SOURCE WATER SYSTEM - - - - -						125		

POPULATION SERVED FLUORIDATED DRINKING WATER BY SOURCE SYSTEM,
CONSECUTIVE SYSTEM, AND COUNTY WITHIN STATE (AS OF 12/31/92)

ARIZONA

WATER SYSTEMS AND CONSECUTIVE SYSTEMS SERVED	EPA ID NO	COUNTY	CHEM USED	STATUS	FLUOR START DATE	POP SERVED	NATURAL NAT LEVEL	SYSTEMS OPT LEVEL
PALM SPRINGS SUB	0411039	PINAL			NATL	5050	1.4	
						TOTAL POPULATION SERVED BY SOURCE WATER SYSTEM - - - - -	5050	
PALO VERDE	0407412	MARICOPA			NATL	3500	1.1	
						TOTAL POPULATION SERVED BY SOURCE WATER SYSTEM - - - - -	3500	
PALO VERDE STANDS/SAN LUIS	0400012	PIMA			NATL	61	1.7	
						TOTAL POPULATION SERVED BY SOURCE WATER SYSTEM - - - - -	61	
PALO VERDE SUB	0407431	MARICOPA			NATL	640	0.8	
						TOTAL POPULATION SERVED BY SOURCE WATER SYSTEM - - - - -	640	
PARKER	0415013	LA PAZ			NATL	2500	1.4	
						TOTAL POPULATION SERVED BY SOURCE WATER SYSTEM - - - - -	2500	
PAYSON	0404032	GILA			NATL	8500	0.7	
						TOTAL POPULATION SERVED BY SOURCE WATER SYSTEM - - - - -	8500	
PERIDOT HEIGHTS	0400113	GILA	OTHER	ADJ	01/80	1270		0.8
						TOTAL POPULATION SERVED BY SOURCE WATER SYSTEM - - - - -	1270	
PHOENIX	0407025	MARICOPA	Acid	ADJ	06/90	907930		0.7
						TOTAL POPULATION SERVED BY SOURCE WATER SYSTEM - - - - -	907930	
PIA OIK	0400021	PIMA			NATL	36	6.4	
						TOTAL POPULATION SERVED BY SOURCE WATER SYSTEM - - - - -	36	
PIMA	0405002	GRAHAM			NATL	2100	1.4	
						TOTAL POPULATION SERVED BY SOURCE WATER SYSTEM - - - - -	2100	
PINON	0435010	NAVAJO			NATL	120	2.5	
						TOTAL POPULATION SERVED BY SOURCE WATER SYSTEM - - - - -	120	
PINON COMMUNITY	0435012		NaF	ADJ		200		1.0
						TOTAL POPULATION SERVED BY SOURCE WATER SYSTEM - - - - -	200	
PPISINEMO	0400030	PIMA			NATL	381	3.1	
						TOTAL POPULATION SERVED BY SOURCE WATER SYSTEM - - - - -	381	

POPULATION SERVED FLUORIDATED DRINKING WATER BY SOURCE SYSTEM,
CONSECUTIVE SYSTEM, AND COUNTY WITHIN STATE (AS OF 12/31/92)

ARIZONA

WATER SYSTEMS AND CONSECUTIVE SYSTEMS SERVED	EPA ID NO	COUNTY	CHEM USED	STATUS	FLUOR START DATE	POP SERVED	NATURAL SYSTEMS NAT LEVEL	OPT LEVEL
QUEEN CREEK	0407033	MARICOPA			NATL	3000	0.8	
						TOTAL POPULATION SERVED BY SOURCE WATER SYSTEM - - - - -		3000
RAINBOW VALLEY	0407443	MARICOPA			NATL	50	0.8	
						TOTAL POPULATION SERVED BY SOURCE WATER SYSTEM - - - - -		50
RED LAKE COMMUNITY	0400379		NaF		ADJ	560		1.0
						TOTAL POPULATION SERVED BY SOURCE WATER SYSTEM - - - - -		560
RED MESA COMMUNITY	0403017		NaF		ADJ	6650		1.0
						TOTAL POPULATION SERVED BY SOURCE WATER SYSTEM - - - - -		6650
RED RIVER	0411356	PINAL			NATL	100	2.1	
						TOTAL POPULATION SERVED BY SOURCE WATER SYSTEM - - - - -		100
RED VALLEY COMMUNITY	0403058		NaF		ADJ	190		1.0
						TOTAL POPULATION SERVED BY SOURCE WATER SYSTEM - - - - -		190
ROCK POINT	0435011	APACHE			NATL	450	1.1	
						TOTAL POPULATION SERVED BY SOURCE WATER SYSTEM - - - - -		450
ROCK POINT COMMUNITY	0403048		NaF		ADJ	300		1.0
						TOTAL POPULATION SERVED BY SOURCE WATER SYSTEM - - - - -		300
ROCKY LAKE WC	0405004	GRAHAM			NATL	700	1.5	
						TOTAL POPULATION SERVED BY SOURCE WATER SYSTEM - - - - -		700
ROUGH ROCK COMMUNITY	0400396	APACHE			NATL	150	1.5	
						TOTAL POPULATION SERVED BY SOURCE WATER SYSTEM - - - - -		150
ROUGH ROCK DEMO SCHOOL	0435112	APACHE			NATL	150	1.2	
						TOTAL POPULATION SERVED BY SOURCE WATER SYSTEM - - - - -		150
ROUGH ROCK HIGH SCHOOL	0435212	APACHE			NATL	50	1.2	
						TOTAL POPULATION SERVED BY SOURCE WATER SYSTEM - - - - -		50

POPULATION SERVED FLUORIDATED DRINKING WATER BY SOURCE SYSTEM,
CONSECUTIVE SYSTEM, AND COUNTY WITHIN STATE (AS OF 12/31/92)

ARIZONA

WATER SYSTEMS AND CONSECUTIVE SYSTEMS SERVED	EPA ID NO	COUNTY	CHEM USED	STATUS	FLUOR START DATE	POP SERVED	NATURAL SYSTEMS NAT LEVEL	OPT LEVEL
ROUND ROCK COMMUNITY	0403023		NaF	ADJ		175		1.0
TOTAL POPULATION SERVED BY SOURCE WATER SYSTEM - - - - -						175		
SALT RIVER	0400109	MARICOPA	NaF	ADJ	06/82	4000		1.0
TOTAL POPULATION SERVED BY SOURCE WATER SYSTEM - - - - -						4000		
SAN CARLOS BIA	0400060	GILA	NaF	ADJ	05/85	6600		1.0
TOTAL POPULATION SERVED BY SOURCE WATER SYSTEM - - - - -						6600		
SAN MANUEL	0411020	PINAL		NATL		4800		2.4
TOTAL POPULATION SERVED BY SOURCE WATER SYSTEM - - - - -						4800		
SAN MIGUEL	0400026	PIMA		NATL		87		1.7
TOTAL POPULATION SERVED BY SOURCE WATER SYSTEM - - - - -						87		
SAN SIMON	0402027	COCHISE		NATL		360		4.0
TOTAL POPULATION SERVED BY SOURCE WATER SYSTEM - - - - -						360		
SAN SIMON SCHOOL	0400229	PIMA		NATL		0		0.9
TOTAL POPULATION SERVED BY SOURCE WATER SYSTEM - - - - -						0		
SAN XAVIER ORD	0400227	PIMA		NATL		0		0.9
TOTAL POPULATION SERVED BY SOURCE WATER SYSTEM - - - - -						0		
SANTA CRUZ	0400011	PIMA		NATL		54		2.7
TOTAL POPULATION SERVED BY SOURCE WATER SYSTEM - - - - -						54		
SANTA ROSA SCHOOL	0400226	PIMA		NATL		0		1.2
TOTAL POPULATION SERVED BY SOURCE WATER SYSTEM - - - - -						0		
SANTA ROSA SUBDIVISION	0400043	PIMA		NATL		125		1.0
TOTAL POPULATION SERVED BY SOURCE WATER SYSTEM - - - - -						125		
SANTA ROSE VILLAGE	0400010	PIMA		NATL		712		0.9
TOTAL POPULATION SERVED BY SOURCE WATER SYSTEM - - - - -						712		
SAWMILL COMMUNITY	0403025		NaF	ADJ		150		1.0
TOTAL POPULATION SERVED BY SOURCE WATER SYSTEM - - - - -						150		

POPULATION SERVED FLUORIDATED DRINKING WATER BY SOURCE SYSTEM,
CONSECUTIVE SYSTEM, AND COUNTY WITHIN STATE (AS OF 12/31/92)

ARIZONA

WATER SYSTEMS AND CONSECUTIVE SYSTEMS SERVED	EPA ID NO	COUNTY	CHEM USED	STATUS	FLUOR START DATE	POP SERVED	NATURAL SYSTEMS NAT LEVEL	OPT LEVEL
SCOTTSDALE-CARETREE RANCH	0407153	MARICOPA			NATL	720	1.2	
TOTAL POPULATION SERVED BY SOURCE WATER SYSTEM - - - - -						720		
SEBA DALKAI	0436019	NAVAJO			NATL	225	0.7	
TOTAL POPULATION SERVED BY SOURCE WATER SYSTEM - - - - -						225		
SECOND MESA DAY SCHOOL	0400061	NAVAJO	NaF	ADJ	08/83	170		1.0
TOTAL POPULATION SERVED BY SOURCE WATER SYSTEM - - - - -						170		
SELLS	0400042	PIMA	NaF	ADJ	04/84	4055		0.9
TOTAL POPULATION SERVED BY SOURCE WATER SYSTEM - - - - -						4055		
SHONTO COMMUNITY	0400322		NaF	ADJ		200		1.0
TOTAL POPULATION SERVED BY SOURCE WATER SYSTEM - - - - -						200		
SHONTO JCT COMMUNITY	0400326		NaF	ADJ		500		1.0
TOTAL POPULATION SERVED BY SOURCE WATER SYSTEM - - - - -						500		
SHUNGNOPAVI	0400259	NAVAJO	OTHER	ADJ	01/80	846		0.8
TOTAL POPULATION SERVED BY SOURCE WATER SYSTEM - - - - -						846		
SIL NAKYA	0400007	PIMA			NATL	44	0.9	
TOTAL POPULATION SERVED BY SOURCE WATER SYSTEM - - - - -						44		
SIPAULОВI	0400107	NAVAJO	NaF	ADJ	08/83	270		1.0
TOTAL POPULATION SERVED BY SOURCE WATER SYSTEM - - - - -						270		
SIPAULОВI MISHONGNOVI	0400394	NAVAJO	NaF	ADJ	07/84	25		1.0
TOTAL POPULATION SERVED BY SOURCE WATER SYSTEM - - - - -						25		
SOUTH KOMELIC	0400014	PIMA	NaF	ADJ	10/81	107		0.9
TOTAL POPULATION SERVED BY SOURCE WATER SYSTEM - - - - -						107		
ST DAVID WTR ASSN	0402039	COCHISE			NATL	1200	1.9	
TOTAL POPULATION SERVED BY SOURCE WATER SYSTEM - - - - -						1200		

POPULATION SERVED FLUORIDATED DRINKING WATER BY SOURCE SYSTEM,
CONSECUTIVE SYSTEM, AND COUNTY WITHIN STATE (AS OF 12/31/92)

ARIZONA

WATER SYSTEMS AND CONSECUTIVE SYSTEMS SERVED	EPA ID NO	COUNTY	CHEM USED	STATUS	FLUOR START DATE	POP SERVED	NATURAL SYSTEMS NAT LEVEL	OPT LEVEL
STOTONIC FLATS	0400096	MARICOPA			NATL	500	0.7	
TOTAL POPULATION SERVED BY SOURCE WATER SYSTEM - - - - -						500		
SUE JUAN WTR CO	0402032	COCHISE			NATL	200	2.1	
TOTAL POPULATION SERVED BY SOURCE WATER SYSTEM - - - - -						200		
SUN CITY WEST	0407150	MARICOPA			NATL	10700	1.4	
TOTAL POPULATION SERVED BY SOURCE WATER SYSTEM - - - - -						10700		
SUN LAKES	0407121	MARICOPA			NATL	1391	0.8	
TOTAL POPULATION SERVED BY SOURCE WATER SYSTEM - - - - -						1391		
SWEETWATER COMMUNITY	0400399		NaF	ADJ		195		1.0
TOTAL POPULATION SERVED BY SOURCE WATER SYSTEM - - - - -						195		
TACNA	0414018	YUMA			NATL	420	3.0	
TOTAL POPULATION SERVED BY SOURCE WATER SYSTEM - - - - -						420		
TALIESIN WEST	0407072	MARICOPA			NATL	110	0.8	
TOTAL POPULATION SERVED BY SOURCE WATER SYSTEM - - - - -						110		
TEEC NOS POS COMMUNITY	0403055		NaF	ADJ		325		1.0
TOTAL POPULATION SERVED BY SOURCE WATER SYSTEM - - - - -						325		
TEMPE GUADALUPE	0407100 0000001	MARICOPA MARICOPA	NaSiF6	ADJ CONS	/65	145000 5458		0.7
TOTAL POPULATION SERVED BY SOURCE WATER SYSTEM - - - - -						150458		
THUMB BUTTE WTR ASSN	0408060	MOHAVE			NATL	1190	3.5	
TOTAL POPULATION SERVED BY SOURCE WATER SYSTEM - - - - -						1190		
TOMBSTONE	0402033	COCHISE			NATL	1800	1.6	
TOTAL POPULATION SERVED BY SOURCE WATER SYSTEM - - - - -						1800		
TONTO-APACHE	0400343	GILA	NaF	ADJ	07/84	60		1.0
TOTAL POPULATION SERVED BY SOURCE WATER SYSTEM - - - - -						60		

POPULATION SERVED FLUORIDATED DRINKING WATER BY SOURCE SYSTEM,
CONSECUTIVE SYSTEM, AND COUNTY WITHIN STATE (AS OF 12/31/92)

ARIZONA

WATER SYSTEMS AND CONSECUTIVE SYSTEMS SERVED	EPA ID NO	COUNTY	CHEM USED	STATUS	FLUOR START DATE	POP SERVED	NATURAL SYSTEMS NAT LEVEL	OPT LEVEL
TOPOCK	0408024	MOHAVE			NATL	272	0.9	
						272		
TSAILE COMMUNITY	0403005		NaF		ADJ	5000		1.0
						5000		
TUBA CITY COMMUNITY	0400206		NaF		ADJ	5000		1.0
						5000		
U.E. FORK MISSION SCHOOL	0400055	NAVAJO	OTHER		ADJ 01/80	90		0.8
						90		
UPPER EAST FORK	0400246	NAVAJO	NaF		ADJ 04/85	25		1.0
						25		
UPPER PERIDOT	0400242	GILA	OTHER		ADJ 01/80	405		0.8
						405		
UPPER SEVEN MILE	0400114	GILA	OTHER		ADJ 01/80	436		0.8
						436		
US ARMY-YPG MAIN POST	0414403	YUMA			NATL	1500	2.0	
						1500		
VALENCIA WTR CO	0407078	MARICOPA			NATL	2000	1.4	
						2000		
VAMORI	0400038	PIMA			NATL	64	1.4	
						64		
W COCOPAH	0400071	YUMA	NaF		ADJ 04/85	500		0.8
						500		
WEARWATER UTIL CO	0407019	MARICOPA			NATL	550	1.5	
						550		
WHEATFIELDS COMMUNITY	0400812		NaF		ADJ	240		1.0
						240		

POPULATION SERVED FLUORIDATED DRINKING WATER BY SOURCE SYSTEM,
CONSECUTIVE SYSTEM, AND COUNTY WITHIN STATE (AS OF 12/31/92)

ARIZONA

WATER SYSTEMS AND CONSECUTIVE SYSTEMS SERVED	EPA ID NO	COUNTY	CHEM USED	STATUS	FLUOR START DATE	POP SERVED	NATURAL SYSTEMS NAT LEVEL	OPT LEVEL
WHITE HILLS WATER CO	0408039	MOHAVE			NATL	72	1.3	
TOTAL POPULATION SERVED BY SOURCE WATER SYSTEM - - - - -						72		
WHITE HORSEPASS	0400013	PINAL			NATL	32	1.7	
TOTAL POPULATION SERVED BY SOURCE WATER SYSTEM - - - - -						32		
WHITE RIVER	0400079	NAVAJO	NaF	ADJ	06/85	350		1.0
TOTAL POPULATION SERVED BY SOURCE WATER SYSTEM - - - - -						350		
WHITE TANK	0407084	MARICOPA			NATL	600	1.1	
TOTAL POPULATION SERVED BY SOURCE WATER SYSTEM - - - - -						600		
WHITERIVER	0400079	NAVAJO	NaF	ADJ	06/85	350		1.0
TOTAL POPULATION SERVED BY SOURCE WATER SYSTEM - - - - -						350		
WHY UTIL CO	0410118	PIMA			NATL	200	3.0	
TOTAL POPULATION SERVED BY SOURCE WATER SYSTEM - - - - -						200		
WILLCOX	0402035	COCHISE			NATL	3400	1.1	
TOTAL POPULATION SERVED BY SOURCE WATER SYSTEM - - - - -						3400		
WINKELMAN	0404003	GILA			NATL	1050	1.1	
TOTAL POPULATION SERVED BY SOURCE WATER SYSTEM - - - - -						1050		
YUCCA	0408042	MOHAVE			NATL	140	1.0	
TOTAL POPULATION SERVED BY SOURCE WATER SYSTEM - - - - -						140		

STATE SUMMARY DATA AS OF 12/31/92

ARKANSAS

SYSTEM SIZE CLASSIFICATION

	FLUORIDATED SYSTEMS		PUBLIC WATER SYSTEMS	
	NUMBER OF SYSTEMS	TOTAL POPULATION	NUMBER OF SYSTEMS	TOTAL POPULATION
=<1,000	71	35,957	415	158,000
1,001-5,000	82	186,184	253	515,000
5,001-10,000	30	226,774	49	331,000
10,001-50,000	26	578,543	36	679,000
50,001-100,000	1	68,214	3	203,000
>100,000	2	312,139	3	511,000
TOTAL	212	1,407,811	759	2,399,000

FLUORIDATED SYSTEM CLASSIFICATION

	NUMBER	POPULATION	PERCENTAGE (POP.)
ADJUSTED	71	1,015,618	72.1
CONSECUTIVE	124	374,954	26.6
NATURAL	17	17,239	1.2
TOTAL	212	1,407,811	

SCHOOLS, INDIAN AND MILITARY SYSTEMS

	ADJUSTED		NATURAL	
	NUMBER	POP.	NUMBER	POP.
TOTAL SCHOOLS	0	0	0	0
INDIAN SYSTEMS	0	0	0	0
INDIAN SCHOOLS	0	0	0	0
MILITARY SYSTEMS	2	15,210	0	0

CHEMICAL USAGE OF FLUORIDATING SYSTEMS

	NUMBER	POPULATION
SODIUM FLUORIDE	6	7,342
SODIUM SILICOFLUORIDE	101	641,067
HYDROFLUOSILICIC ACID	85	898,064

Please note that pages 54 to 71 in the original publication were not printed with correct data due to a technical error. Pages 54 to 64 in this electronic version have the correct pages inserted, and pages 65 to 71 are intentionally blank. All other pages are the original text as issued.

STATE SUMMARY DATA AS OF 12/31/92

ARKANSAS

SYSTEM SIZE CLASSIFICATION

	FLUORIDATED SYSTEMS		PUBLIC WATER SYSTEMS	
	NUMBER OF SYSTEMS	TOTAL POPULATION	NUMBER OF SYSTEMS	TOTAL POPULATION
=<1,000	71	35,957	415	158,000
1,001-5,000	82	186,184	253	515,000
5,001-10,000	30	226,774	49	331,000
10,001-50,000	26	578,543	36	679,000
50,001-100,000	1	68,214	3	203,000
>100,000	2	312,139	3	511,000
TOTAL	212	1,407,811	759	2,399,000

FLUORIDATED SYSTEM CLASSIFICATION

	NUMBER	POPULATION	PERCENTAGE (POP.)
ADJUSTED	71	1,015,618	72.1
CONSECUTIVE	124	374,954	26.6
NATURAL	17	17,239	1.2
TOTAL	212	1,407,811	

SCHOOLS, INDIAN AND MILITARY SYSTEMS

	ADJUSTED		NATURAL	
	NUMBER	POP.	NUMBER	POP.
TOTAL SCHOOLS	0	0	0	0
INDIAN SYSTEMS	0	0	0	0
INDIAN SCHOOLS	0	0	0	0
MILITARY SYSTEMS	2	15,210	0	0

CHEMICAL USAGE OF FLUORIDATING SYSTEMS

	NUMBER	POPULATION
SODIUM FLUORIDE	6	7,342
SODIUM SILICOFLUORIDE	101	641,067
HYDROFLUOSILICIC ACID	85	898,064

POPULATION SERVED FLUORIDATED DRINKING WATER BY SOURCE SYSTEM,
CONSECUTIVE SYSTEM, AND COUNTY WITHIN STATE (AS OF 12/31/92)

ARKANSAS

WATER SYSTEMS AND CONSECUTIVE SYSTEMS SERVED	EPA ID NO	COUNTY	CHEM USED	STATUS	FLUOR START DATE	POP SERVED	NATURAL SYSTEMS NAT LEVEL	OPT LEVEL
ALTHEIMER	0000271	JEFFERSON	Acid	ADJ	07/69	1625		0.8
TOTAL POPULATION SERVED BY SOURCE WATER SYSTEM - - - - -						1625		
ARKADELPHIA	0000085	CLARK	NaSif6	ADJ	06/63	13800		0.8
CADDO VALLEY	0000515	CLARK		CONS		500		
COUNTRY WATER ASSN	0000741	CLARK		CONS		1500		
GUM SPRINGS	0000086	CLARK		CONS		975		
TOTAL POPULATION SERVED BY SOURCE WATER SYSTEM - - - - -						16775		
ATKINS	0000441	POPE	NaSif6	ADJ	05/76	6684		0.8
POTTSVILLE	0000455	POPE		CONS		420		
SOUTHWEST ATKINS	0000757	POPE		CONS		900		
TOTAL POPULATION SERVED BY SOURCE WATER SYSTEM - - - - -						8004		
AUGUSTA	0000597	WOODRUFF	Acid	ADJ	09/70	3528		0.8
TOTAL POPULATION SERVED BY SOURCE WATER SYSTEM - - - - -						3528		
BALD KNOB	0000584	WHITE	Acid	ADJ	09/61	5240		0.8
BALD KNOB NORTH	0000689	WHITE		CONS		1800		
TOTAL POPULATION SERVED BY SOURCE WATER SYSTEM - - - - -						7040		
BATES LAPILE ASSN	0000622	UNION		NATL		812	0.7	
TOTAL POPULATION SERVED BY SOURCE WATER SYSTEM - - - - -						812		
BATESVILLE	0000250	INDEPENDENCE	NaSif6	ADJ	04/56	15445		0.8
BETHESDA	0000627	INDEPENDENCE		CONS		857		
PFEIFER ASSOC	0000251	INDEPENDENCE		CONS		2400		
ROCK MOORE ASSOC. [PARTIAL]	0000252	INDEPENDENCE		CONS		2175		
RUDDLEHILL WATER ASSOC	0000253	INDEPENDENCE		CONS		1557		
SOUTHSIDE ASSOC. [PARTIAL]	0000254	INDEPENDENCE		CONS		7000		
TOTAL POPULATION SERVED BY SOURCE WATER SYSTEM - - - - -						29434		
BENNETT ACRES MHP	0000455	SALINE		NATL		81	2.3	
TOTAL POPULATION SERVED BY SOURCE WATER SYSTEM - - - - -						81		
BENTON	0000484	SALINE	NaSif6	ADJ	11/58	36800		0.8
SALEM WTR ASSN	0000492	SALINE		CONS		8000		
SOUTH WEST WATER ASSN	0000495	SALINE		CONS		4400		
TULL WATER ASSN	0000220	SALINE		CONS		1300		
WEST BAUXITE ASSN	0000497	SALINE		CONS		500		
TOTAL POPULATION SERVED BY SOURCE WATER SYSTEM - - - - -						51000		

POPULATION SERVED FLUORIDATED DRINKING WATER BY SOURCE SYSTEM,
CONSECUTIVE SYSTEM, AND COUNTY WITHIN STATE (AS OF 12/31/92)

ARKANSAS

WATER SYSTEMS AND CONSECUTIVE SYSTEMS SERVED	EPA ID NO	COUNTY	CHEM USED	STATUS	FLUOR START DATE	POP SERVED	NATURAL SYSTEMS NAT LEVEL	OPT LEVEL
BIG FLAT	0000026	BAXTER			NATL	189	1.0	
TOTAL POPULATION SERVED BY SOURCE WATER SYSTEM - - - - -						189		
BLYTHEVILLE	0000365	MISSISSIPPI	NaSiF6	ADJ	12/68	23205		0.8
DELL	0000367	MISSISSIPPI		CONS		1600		
NE MISSISSIPPI CO WATER ASSN	0000673	MISSISSIPPI		CONS		605		
TOTAL POPULATION SERVED BY SOURCE WATER SYSTEM - - - - -						25410		
BLYTHEVILLE AFB	0000364	MISSISSIPPI	NaSiF6	ADJ	12/68	7500		0.8
TOTAL POPULATION SERVED BY SOURCE WATER SYSTEM - - - - -						7500		
BOIS D'ARC	0000178	HEMPSTEAD			NATL	100	1.1	
TOTAL POPULATION SERVED BY SOURCE WATER SYSTEM - - - - -						100		
BRADLEY	0000294	LAFAYETTE			NATL	800		0.9
WALNUT HILL	0000298	LAFAYETTE			CONS	300		
TOTAL POPULATION SERVED BY SOURCE WATER SYSTEM - - - - -						1100		
BRINKLEY	0000384	MONROE	Acid	ADJ	02/84	9399		0.8
EAST MONROE COUNTY	0000715	MONROE			CONS	1316		
UNITED WATER USERS ASSN	0000654	MONROE			CONS	833		
WHEATLEY	0000535	MONROE			CONS	1250		
TOTAL POPULATION SERVED BY SOURCE WATER SYSTEM - - - - -						12798		
CABOT	0000338	LONOKE	Acid	ADJ	03/70	9870		0.8
TOTAL POPULATION SERVED BY SOURCE WATER SYSTEM - - - - -						9870		
CAMDEN	0000404	OUACHITA	NaSiF6	ADJ	07/53	18134		0.8
BUENA VISTA-OGEMAW ASSN	0000737	OUACHITA			CONS	609		
FRENCH PORT ASSN	0000636	OUACHITA			CONS	1552		
TOTAL POPULATION SERVED BY SOURCE WATER SYSTEM - - - - -						20295		
CARLISLE	0000339	LONOKE	Acid	ADJ	07/82	2600		0.8
TOTAL POPULATION SERVED BY SOURCE WATER SYSTEM - - - - -						2600		
CLARKSVILLE	0000289	JOHNSON	NaSiF6	ADJ	03/52	15775		0.8
COAL HILL	0000290	JOHNSON			CONS	1700		
HARTMAN	0000286	JOHNSON			CONS	1475		
SPADA GOOSE CAMP ASSN	0000293	JOHNSON			CONS	475		

POPULATION SERVED FLUORIDATED DRINKING WATER BY SOURCE SYSTEM,
CONSECUTIVE SYSTEM, AND COUNTY WITHIN STATE (AS OF 12/31/92)

ARKANSAS

WATER SYSTEMS AND CONSECUTIVE SYSTEMS SERVED	EPA ID NO	COUNTY	CHEM USED	STATUS	FLUOR START DATE	POP SERVED	NATURAL SYSTEMS NAT LEVEL	OPT LEVEL
HORSEHEAD WATER ASSN	0000617	JOHNSON		CONS		3200		
LAHAR	0000288	JOHNSON		CONS		2700		
KNOXVILLE	0000287	JOHNSON		CONS		1200		
LUDWIG WATER ASSN	0000292	JOHNSON		CONS		980		
TOTAL POPULATION SERVED BY SOURCE WATER SYSTEM - - - - -						27505		
CLINTON	0000564	VAN BUREN	NaSiF6	ADJ	05/82	9825		0.8
BEE BRANCH WA	0000462	VAN BUREN		CONS		2400		
BURNT RIDGE WA	0000729	VAN BUREN		CONS		330		
DAMASCUS	0000190	VAN BUREN		CONS		500		
DENNARD WA	0000461	VAN BUREN		CONS		540		
VAN BUREN CO WATER ASSOC	0000727	VAN BUREN		CONS		1500		
TOTAL POPULATION SERVED BY SOURCE WATER SYSTEM - - - - -						15095		
CONWAY	0000189	FAULKNER	NaSiF6	ADJ	06/68	27000		0.8
TOTAL POPULATION SERVED BY SOURCE WATER SYSTEM - - - - -						27000		
CROSSETT	0000017	ASHLEY	NaSiF6	ADJ	02/58	9900		0.8
TOTAL POPULATION SERVED BY SOURCE WATER SYSTEM - - - - -						9900		
DALTON MHP	0000740	HOWARD		NATL		28	2.5	
TOTAL POPULATION SERVED BY SOURCE WATER SYSTEM - - - - -						28		
DES ARC	0000449	PRAIRIE	NaSiF6	ADJ	05/81	2100		0.8
TOTAL POPULATION SERVED BY SOURCE WATER SYSTEM - - - - -						2100		
DIERKS	0000243	HOWARD	NaSiF6	ADJ	09/82	1775		0.8
TOTAL POPULATION SERVED BY SOURCE WATER SYSTEM - - - - -						1775		
DUMAS	0000171	DESHA	Acid	ADJ	06/84	8241		0.8
GARRETT BRIDGE WA	0000692	DESHA		CONS		1263		
PENDLETON-PEA RIDGE ASSN	0000649	DESHA		CONS		860		
TOTAL POPULATION SERVED BY SOURCE WATER SYSTEM - - - - -						10364		
EAST NEWTON COUNTY	0000768	NEWTON		NATL		1308	1.2	
MOUNT JUDEA	0000399	NEWTON		CONS		200		
TOTAL POPULATION SERVED BY SOURCE WATER SYSTEM - - - - -						1508		
ENGLAND	0000341	LONOKE	NaSiF6	ADJ	02/82	3500		0.8
TOTAL POPULATION SERVED BY SOURCE WATER SYSTEM - - - - -						3500		

POPULATION SERVED FLUORIDATED DRINKING WATER BY SOURCE SYSTEM,
CONSECUTIVE SYSTEM, AND COUNTY WITHIN STATE (AS OF 12/31/92)

ARKANSAS

WATER SYSTEMS AND CONSECUTIVE SYSTEMS SERVED	EPA ID NO	COUNTY	CHEM USED	STATUS	FLUOR START DATE	POP SERVED	NATURAL SYSTEMS NAT LEVEL	OPT LEVEL
EUDORA	0000083	CHICOT	Acid	ADJ	03/85	4280		0.8
READLAND-GRAND LAKE ASSN	0000084	CHICOT		CONS		380		
TOTAL POPULATION SERVED BY SOURCE WATER SYSTEM - - - - -						4660		
FAYETTEVILLE	0000569	WASHINGTON	Acid	ADJ	05/82	37581		0.9
ELKINS	0000567	WASHINGTON		CONS		800		
FARMINGTON	0000568	WASHINGTON		CONS		1528		
GREENLAND	0000570	WASHINGTON		CONS		652		
MT OLIVE	0000688	WASHINGTON		CONS		1800		
WASHINGTON WATER AUTH	0000574	WASHINGTON		CONS		4305		
TOTAL POPULATION SERVED BY SOURCE WATER SYSTEM - - - - -						46666		
FORDYCE	0000164	DALLAS	NaSif6	ADJ	09/73	5802		0.8
FORDYCE RURAL	0000635	DALLAS		CONS		1416		
TOTAL POPULATION SERVED BY SOURCE WATER SYSTEM - - - - -						7218		
FORREST CITY	0000004	ST. FRANCIS	Acid	ADJ	03/55	22420		0.8
CALDWELL	0000532	ST. FRANCIS		CONS		1100		
MADISON	0000534	ST. FRANCIS		CONS		1800		
NEWCASTLE RD ASSN	0000541	ST. FRANCIS		CONS		800		
PALESTINE	0000536	ST. FRANCIS		CONS		1050		
ST FRANCIS ASSOC	0000537	ST. FRANCIS		CONS		195		
WIDENER	0000538	ST. FRANCIS		CONS		650		
TOTAL POPULATION SERVED BY SOURCE WATER SYSTEM - - - - -						28015		
GRAVETTE	0000051	BENTON		NATL		2415		1.2
TOTAL POPULATION SERVED BY SOURCE WATER SYSTEM - - - - -						2415		
GURDON	0000087	CLARK		NATL		3000		1.1
TOTAL POPULATION SERVED BY SOURCE WATER SYSTEM - - - - -						3000		
HAMBURG	0000015	ASHLEY	Acid	ADJ	02/58	3394		0.8
TOTAL POPULATION SERVED BY SOURCE WATER SYSTEM - - - - -						3394		
HARRISON	0000062	BOONE	NaSif6	ADJ	05/54	15309		0.8
TOTAL POPULATION SERVED BY SOURCE WATER SYSTEM - - - - -						15309		
HEBER SPRINGS	0000104	CLEBURNE	NaSif6	ADJ	04/59	17583		0.8
MOUNTAIN TOP WATER ASSOC	0000454	CLEBURNE		CONS		3975		
TUMBLING SHOALS	0000579	CLEBURNE		CONS		2400		
TOTAL POPULATION SERVED BY SOURCE WATER SYSTEM - - - - -						23958		

POPULATION SERVED FLUORIDATED DRINKING WATER BY SOURCE SYSTEM,
CONSECUTIVE SYSTEM, AND COUNTY WITHIN STATE (AS OF 12/31/92)

ARKANSAS

WATER SYSTEMS AND CONSECUTIVE SYSTEMS SERVED	EPA ID NO	COUNTY	CHEM USED	STATUS	FLUOR START DATE	POP SERVED	NATURAL SYSTEMS NAT LEVEL	OPT LEVEL
HELENA	0000419	PHILLIPS	Acid	ADJ	12/85	8500		0.8
LONG LAKE WATER ASSN	0000274	PHILLIPS		CONS		500		
TOTAL POPULATION SERVED BY SOURCE WATER SYSTEM - - - - -						9000		
HOPE	0000230	HEMPSTEAD	Acid	ADJ	09/82	10400		0.8
TOTAL POPULATION SERVED BY SOURCE WATER SYSTEM - - - - -						10400		
HOXIE	0000301	LAWRENCE	NaSiF6	ADJ	09/82	2961		0.8
TOTAL POPULATION SERVED BY SOURCE WATER SYSTEM - - - - -						2961		
JONESBORO	0000124	CRAIGHEAD	NaSiF6	ADJ	10/51	48542		0.8
VALLEY VIEW ASSOC. [PARTIAL]	0000134	CRAIGHEAD		CONS		5335		
TOTAL POPULATION SERVED BY SOURCE WATER SYSTEM - - - - -						53877		
LAKE CITY	0000122	CRAIGHEAD	Acid	ADJ	12/87	1842		0.8
TOTAL POPULATION SERVED BY SOURCE WATER SYSTEM - - - - -						1842		
LAKE VILLAGE	0000081	CHICOT	Acid	ADJ	07/83	5360		0.8
AIRPORT ROAD WATER ASSN	0000663	CHICOT		CONS		606		
CHICOT JUNCTION ASSN	0000661	CHICOT		CONS		875		
LAKE CHICOT ASSN	0000080	CHICOT		CONS		1400		
TOTAL POPULATION SERVED BY SOURCE WATER SYSTEM - - - - -						8241		
LESLIE	0000500	SEARCY				780	4.0	
TOTAL POPULATION SERVED BY SOURCE WATER SYSTEM - - - - -						780		
LEWISVILLE	0000297	LAFAYETTE	Acid	ADJ	10/81	1653		0.8
TOTAL POPULATION SERVED BY SOURCE WATER SYSTEM - - - - -						1653		
LITTLE ROCK	0000465	PULASKI	Acid	ADJ	04/51	195529		0.8
BRYANT	0000486	SALINE		CONS		5269		
NORTH LITTLE ROCK	0000453	PULASKI		CONS		116610		
BRUSHY ISLAND ASSN	0000777	PULASKI		CONS		450		
CENTRAL ARKANSAS WA	0000724	PULASKI		CONS		14160		
VILONIA	0000195	FAULKNER		CONS		9075		
JACKSONVILLE	0000466	PULASKI		CONS		41678		
BAYOU TWO ASSN	0000742	LONOKE		CONS		1350		
FURLOW	0000645	LONOKE		CONS		1700		
LITTLE ROCK AFB	0000690	PULASKI		CONS		7710		
NORTH PULASKI WATER ASSN	0000728	PULASKI		CONS		550		
TOTAL POPULATION SERVED BY SOURCE WATER SYSTEM - - - - -						394081		

POPULATION SERVED FLUORIDATED DRINKING WATER BY SOURCE SYSTEM,
CONSECUTIVE SYSTEM, AND COUNTY WITHIN STATE (AS OF 12/31/92)

ARKANSAS

WATER SYSTEMS AND CONSECUTIVE SYSTEMS SERVED	EPA ID NO	COUNTY	CHEM USED	STATUS	FLUOR START DATE	POP SERVED	NATURAL SYSTEM NAT LEVEL	OPT LEVEL
LONOKE	0000343	LONOKE	NaSif6	ADJ	03/70	4650		0.8
TOTAL POPULATION SERVED BY SOURCE WATER SYSTEM - - - - -						4650		
MALVERN	0000237	HOT SPRING	NaSif6	ADJ	02/59	11500		0.8
HIGHWAY 9 ASSN	0000702	HOT SPRING		CONS		660		
HOT SPRING CO WATER ASSN	0000236	HOT SPRING		CONS		2186		
MAGNET BUTTERFIELD	0000241	HOT SPRING		CONS		1534		
NORTHERN MALVERN ASSN	0000763	HOT SPRING		CONS		780		
PERLA WATER ASSOC	0000623	HOT SPRINGS		CONS		1369		
TOTAL POPULATION SERVED BY SOURCE WATER SYSTEM - - - - -						18029		
MANILA	0000378	CRITTENDEN	NaSif6	ADJ	07/87	4109		0.8
TOTAL POPULATION SERVED BY SOURCE WATER SYSTEM - - - - -						4109		
MARIANNA	0000310	LEE	Acid	ADJ	09/54	10924		0.8
GARRETT GROVE	0000312	LEE		CONS		175		
LEE COUNTY ASSN	0000313	LEE		CONS		4824		
MORO	0000314	LEE		CONS		359		
TOTAL POPULATION SERVED BY SOURCE WATER SYSTEM - - - - -						16282		
MARION	0000152	CRITTENDEN	Acid	ADJ	02/77	4391		0.8
CLARKDALE-JERICO	0000148	CRITTENDEN		CONS		1020		
HIGHWAY 64 ASSOC	0000749	CRITTENDEN		CONS		114		
HIGHWAY 77 ASSOC	0000751	CRITTENDEN		CONS		339		
SUBURBAN WATER AND SEWER	0000750	CRITTENDEN		CONS		342		
SUNSET WATER ASSN	0000472	CRITTENDEN		CONS		1550		
TOTAL POPULATION SERVED BY SOURCE WATER SYSTEM - - - - -						7756		
MARKED TREE	0000430	POINSETT	Acid	ADJ	08/82	4800		0.8
NORTH OHIO WATER ASSN	0000175	POINSETT		CONS		950		
TOTAL POPULATION SERVED BY SOURCE WATER SYSTEM - - - - -						5750		
MAUMELLE NEWTOWN WW	0000463	PULASKI	Acid	ADJ	01/84	6714		0.8
TOTAL POPULATION SERVED BY SOURCE WATER SYSTEM - - - - -						6714		
MCCRORY	0000599	WOODRUFF	Acid	ADJ	02/62	1942		0.8
TOTAL POPULATION SERVED BY SOURCE WATER SYSTEM - - - - -						1942		
MCGEHEE	0000170	DESHA	Acid	ADJ	04/72	6411		0.8
WKHM WATER ASSOC	0000700	DESHA		CONS		900		
TOTAL POPULATION SERVED BY SOURCE WATER SYSTEM - - - - -						7311		

POPULATION SERVED FLUORIDATED DRINKING WATER BY SOURCE SYSTEM,
CONSECUTIVE SYSTEM, AND COUNTY WITHIN STATE (AS OF 12/31/92)

ARKANSAS

WATER SYSTEMS AND CONSECUTIVE SYSTEMS SERVED	EPA ID NO	COUNTY	CHEM USED	STATUS	FLUOR START DATE	POP SERVED	NATURAL SYSTEMS NAT LEVEL	OPT LEVEL
MINERAL SPRINGS	0000242	HOWARD			NATL	1026	0.9	
TOTAL POPULATION SERVED BY SOURCE WATER SYSTEM - - - - -						1026		
MITCHELLVILLE	0000169	DESHA	Acid	ADJ	10/84	618		0.8
TOTAL POPULATION SERVED BY SOURCE WATER SYSTEM - - - - -						618		
MOCKINGBIRD HILL	0000042	NEWTON			NATL	362	2.4	
TOTAL POPULATION SERVED BY SOURCE WATER SYSTEM - - - - -						362		
MONTICELLO	0000184	DREW	Acid	ADJ	09/83	8116		0.8
BOWSER ASSN	0000179	DREW		CONS		693		
ENON ASSN	0000183	DREW		CONS		300		
GREENHILL-BROOKS CHAPEL ASSN	0000701	DREW		CONS		686		
LACEY-LADELLE ASSN	0000684	DREW		CONS		1476		
MT ZION ASSN	0000703	DREW		CONS		323		
SELMA ASSN	0000182	DREW		CONS		987		
TOTAL POPULATION SERVED BY SOURCE WATER SYSTEM - - - - -						12581		
MOUNTAIN HOME	0000025	BAXTER	NaSif6	ADJ	03/55	21943		0.8
LAKEVIEW MIDWAY	0000027	BAXTER		CONS		2500		
NE WATER ASSOC	0000033	BAXTER		CONS		3750		
TOTAL POPULATION SERVED BY SOURCE WATER SYSTEM - - - - -						28193		
MOUNTAIN PINE	0000176	GARLAND	Acid	ADJ	03/87	1092		0.8
TOTAL POPULATION SERVED BY SOURCE WATER SYSTEM - - - - -						1092		
NASHVILLE	0000244	HOWARD	NaF	ADJ	01/82	4600		0.8
TOTAL POPULATION SERVED BY SOURCE WATER SYSTEM - - - - -						4600		
NEWPORT	0000264	JACKSON	NaSif6	ADJ	01/82	10551		0.8
CAMPBELL STATION	0000261	JACKSON		CONS		297		
DIAZ	0000269	JACKSON		CONS		1489		
JACKSON PORT	0000263	JACKSON		CONS		288		
TOTAL POPULATION SERVED BY SOURCE WATER SYSTEM - - - - -						12625		
OSCEOLA	0000375	MISSISSIPPI	NaSif6	ADJ	10/82	9291		0.8
DRIVER-GRIDER WA	0000369	MISSISSIPPI		CONS		410		
TOTAL POPULATION SERVED BY SOURCE WATER SYSTEM - - - - -						9701		

POPULATION SERVED FLUORIDATED DRINKING WATER BY SOURCE SYSTEM,
CONSECUTIVE SYSTEM, AND COUNTY WITHIN STATE (AS OF 12/31/92)

ARKANSAS

WATER SYSTEMS AND CONSECUTIVE SYSTEMS SERVED	EPA ID NO	COUNTY	CHEM USED	STATUS	FLUOR START DATE	POP SERVED	NATURAL SYSTEMS NAT LEVEL	OPT LEVEL
PARAGOULD	0000222	GREENE	NaSiF6	ADJ	06/83	15259		0.8
TOTAL POPULATION SERVED BY SOURCE WATER SYSTEM - - - - -						15259		
PIGGOTT	0000090	CLAY	Acid	ADJ	02/83	5987		0.8
EASTERN CLAY COUNTY	0000733	CLAY		CONS		700		
TOTAL POPULATION SERVED BY SOURCE WATER SYSTEM - - - - -						6687		
PINE BLUFF	0000272	JEFFERSON	Acid	ADJ	03/69	68214		0.8
HARDIN ASSN	0000273	JEFFERSON		CONS		5100		
TOTAL POPULATION SERVED BY SOURCE WATER SYSTEM - - - - -						73314		
POCAHONTAS	0000474	RANDOLPH	NaSiF6	ADJ	08/67	9845		0.8
SHANNON	0000478	RANDOLPH		CONS		710		
TOTAL POPULATION SERVED BY SOURCE WATER SYSTEM - - - - -						10555		
PORTLAND	0000018	ASHLEY	NaF	ADJ	08/70	25		0.8
MONTROSE	0000020	ASHLEY		CONS		801		
TOTAL POPULATION SERVED BY SOURCE WATER SYSTEM - - - - -						826		
RUSSELLVILLE	0000446	POPE	NaSiF6	ADJ	02/60	25570		0.8
LONDON	0000443	POPE		CONS		540		
TRI-COUNTY WDD	0000782	POPE		CONS		1770		
WEST CROWE MOUNTAIN	0000756	POPE		CONS		1975		
TOTAL POPULATION SERVED BY SOURCE WATER SYSTEM - - - - -						29855		
SEARCY	0000590	WHITE	NaSiF6	ADJ	12/53	32548		0.8
FOUR MILE HILL	0000586	WHITE		CONS		2505		
KENSETT	0000588	WHITE		CONS		2197		
SE WHITE COUNTY ASSOC	0000594	WHITE		CONS		4200		
SEARCY VALLEY	0000743	WHITE		CONS		900		
SW WHITE COUNTY ASSOC	0000185	WHITE		CONS		3195		
TOTAL POPULATION SERVED BY SOURCE WATER SYSTEM - - - - -						45545		
SHERIDAN	0000215	GRANT	NaSiF6	ADJ	02/70	8000		0.8
LITTLE CREEK	0000214	GRANT		CONS		1600		
SOUTH SHERIDAN	0000219	GRANT		CONS		2000		
TOTAL POPULATION SERVED BY SOURCE WATER SYSTEM - - - - -						11600		
SPARKMAN	0000166	DALLAS		NATL		663	0.8	
TOTAL POPULATION SERVED BY SOURCE WATER SYSTEM - - - - -						663		

POPULATION SERVED FLUORIDATED DRINKING WATER BY SOURCE SYSTEM,
CONSECUTIVE SYSTEM, AND COUNTY WITHIN STATE (AS OF 12/31/92)

ARKANSAS

WATER SYSTEMS AND CONSECUTIVE SYSTEMS SERVED	EPA ID NO	COUNTY	CHEM USED	STATUS	FLUOR START DATE	POP SERVED	NATURAL SYSTEMS NAT LEVEL	OPT LEVEL
SPRINGDALE	0000575	BENTON/WASHINGTON	NaSiF6	ADJ	09/78	33198		0.9
CAVE SPRINGS	0000043	BENTON		CONS		480		
NORTHERN HILL MHP	0000659	WASHINGTON		CONS		305		
TONITOWN	0000566	WASHINGTON		CONS		1215		
TOTAL POPULATION SERVED BY SOURCE WATER SYSTEM - - - - -						35198		
ST PAUL	0000347	MADISON			NATL	175	1.3	
TOTAL POPULATION SERVED BY SOURCE WATER SYSTEM - - - - -						175		
STUTT GART	0000013	ARKANSAS	NaSiF6	ADJ	02/69	17250		0.8
GRAND PRAIRIE REGIONAL	0000738	ARKANSAS		CONS		11712		
TOTAL POPULATION SERVED BY SOURCE WATER SYSTEM - - - - -						28962		
TRUMANN	0000435	POINSETT	NaSiF6	ADJ	06/62	7925		0.8
TRUMANN RURAL	0000434	POINSETT		CONS		1675		
TOTAL POPULATION SERVED BY SOURCE WATER SYSTEM - - - - -						9600		
WALNUT RIDGE	0000309	LAWRENCE	NaSiF6	ADJ	01/52	6500		0.8
LAWRENCE CO	0000688	LAWRENCE		CONS		3000		
TOTAL POPULATION SERVED BY SOURCE WATER SYSTEM - - - - -						9500		
WARREN	0000066	BRADLEY	Acid	ADJ	10/61	7642		0.8
BRADLEY COUNTY ASSN	0000054	BRADLEY		CONS		1187		
TOTAL POPULATION SERVED BY SOURCE WATER SYSTEM - - - - -						8829		
WEST HELENA	0000416	PHILLIPS	NaSiF6	ADJ	09/54	11007		0.8
TOTAL POPULATION SERVED BY SOURCE WATER SYSTEM - - - - -						11007		
WEST MEMPHIS	0000156	CRITTENDEN	Acid	ADJ	04/62	29800		0.8
LAKESHORE ESTATES	0000726	CRITTENDEN		CONS		1200		
TOTAL POPULATION SERVED BY SOURCE WATER SYSTEM - - - - -						31000		
WHITE HALL	0000285	JEFFERSON	Acid	ADJ	07/83	4096		0.8
TOTAL POPULATION SERVED BY SOURCE WATER SYSTEM - - - - -						4096		
WHITE RIVER RURAL	0000578	WASHINGTON		NATL		3600	1.7	
TOTAL POPULATION SERVED BY SOURCE WATER SYSTEM - - - - -						3600		

POPULATION SERVED FLUORIDATED DRINKING WATER BY SOURCE SYSTEM,
CONSECUTIVE SYSTEM, AND COUNTY WITHIN STATE (AS OF 12/31/92)

ARKANSAS

WATER SYSTEMS AND CONSECUTIVE SYSTEMS SERVED	EPA ID NO	COUNTY	CHEM USED	STATUS	FLUOR START DATE	POP SERVED	NATURAL SYSTEMS NAT LEVEL	OPT LEVEL
WILSON	0000370	MISSISSIPPI	NaF	ADJ	08/82	1557		0.8
CRAINE WATER COMPANY	0000457	MISSISSIPPI		CONS		72		
MARIE WATER ASSN	0000382	MISSISSIPPI		CONS		287		
TOTAL POPULATION SERVED BY SOURCE WATER SYSTEM - - - - -						1916		
WOODLAND HILLS WATER ASSN	0000491	SALINE		NATL		1900	1.0	
WOODLAND HILLS WID #5	0000744	SALINE		CONS		400		
TOTAL POPULATION SERVED BY SOURCE WATER SYSTEM - - - - -						2300		
WYNNE	0000163	CROSS	Acid	ADJ	03/55	8200		0.8
TOTAL POPULATION SERVED BY SOURCE WATER SYSTEM - - - - -						8200		
YARBRO	0000383	MISSISSIPPI	Acid	ADJ	01/00	459		0.8
TOTAL POPULATION SERVED BY SOURCE WATER SYSTEM - - - - -						459		

Page 65 to 71 left intentionally blank

POPULATION SERVED FLUORIDATED DRINKING WATER BY SOURCE SYSTEM,
CONSECUTIVE SYSTEM, AND COUNTY WITHIN STATE (AS OF 12/31/92)

ARKANSAS

WATER SYSTEMS AND CONSECUTIVE SYSTEMS SERVED	EPA ID NO	COUNTY	CHEM USED	STATUS	FLUOR START DATE	POP SERVED	NATURAL SYSTEMS NAT LEVEL	OPT LEVEL
AKHIOK	2250037	KODIAK ISLAND	NaF	ADJ		93		1.2
TOTAL POPULATION SERVED BY SOURCE WATER SYSTEM - - - - -						93		
AKUTAN	2260252	ALEUTIAN ISLANDS	NaF	ADJ		100		1.2
TOTAL POPULATION SERVED BY SOURCE WATER SYSTEM - - - - -						100		
ALAKANUK	2270362	WADE HAMPTON	NaF	ADJ		570		1.2
TOTAL POPULATION SERVED BY SOURCE WATER SYSTEM - - - - -						570		
ALLAKAKET	2300206	YUKON-KOYUKUK CENSUS	NaF	ADJ		197		1.2
TOTAL POPULATION SERVED BY SOURCE WATER SYSTEM - - - - -						197		
AMBLER	2300214	KOBUK CENSUS AREA	NaF	ADJ		301		1.2
TOTAL POPULATION SERVED BY SOURCE WATER SYSTEM - - - - -						301		
ANCHORAGE	2210906	ANCHORAGE BOROUGH	NaF	ADJ	00,			
TOTAL POPULATION SERVED BY SOURCE WATER SYSTEM - - - - -								
ANGOON	2130017	SKAGWAY-YAKUTAT-ANGO	NaF	ADJ	00,			
TOTAL POPULATION SERVED BY SOURCE WATER SYSTEM - - - - -								
ANNETTE		PRINCE OF WALES	NaF	ADJ				
TOTAL POPULATION SERVED BY SOURCE WATER SYSTEM - - - - -								
ANVIK	2280171	YUKON-KOYUKUK CENSUS		ADJ				
TOTAL POPULATION SERVED BY SOURCE WATER SYSTEM - - - - -								
ANVIL MTN CORREC CNTR	2234059			ADJ				
TOTAL POPULATION SERVED BY SOURCE WATER SYSTEM - - - - -								
ARCO KUPARUK CONSTRUCTION	2330031		OTHER	ADJ	00/00	0		1.2
TOTAL POPULATION SERVED BY SOURCE WATER SYSTEM - - - - -						0		
ARCTIC VILLAGE	2230022	YUKON-KOYUKUK CENSUS	NaF	ADJ		138		1.2
TOTAL POPULATION SERVED BY SOURCE WATER SYSTEM - - - - -						138		
ATKA	2260058	ALEUTIAN ISLANDS	NaF	ADJ		107		1.2
TOTAL POPULATION SERVED BY SOURCE WATER SYSTEM - - - - -						107		



Where Atlanta's Bu

STEM,
)

FLUORIDATED DRINKING WATER BY SOURCE SYSTEM,
COUNTY, AND COUNTY WITHIN STATE (AS OF 12/31/92)

STEM,
)2)

NATURAL SYSTEMS		COUNTY	CHEM USED	STATUS	FLUOR START DATE	POP SERVED	NATURAL SYSTEMS		NATURAL SYSTEMS	
NAT LEVEL	OPT LEVEL						NAT LEVEL	OPT LEVEL	NAT LEVEL	OPT LEVEL
		211423 ANCHORAGE BOROUGH	OTHER	ADJ	00/00	15037		1.2		1.2
1.2		SERVED BY SOURCE WATER SYSTEM - - - - -				15037				
		270299 WADE HAMPTON	NaF	ADJ		751		1.2		1.2
1.2		SERVED BY SOURCE WATER SYSTEM - - - - -				751				
		40464 KENAI PENINSULA	NaF	ADJ		188		1.2		1.2
1.2		SERVED BY SOURCE WATER SYSTEM - - - - -				188				
		38047		ADJ		25		1.2		1.2
1.2		SERVED BY SOURCE WATER SYSTEM - - - - -				25				
		10730 FAIRBANKS NORTH STAR	NaF	ADJ		33000		1.2		1.2
1.2		SERVED BY SOURCE WATER SYSTEM - - - - -				33000				
		37075		ADJ		37		1.2		1.2
1.2		SERVED BY SOURCE WATER SYSTEM - - - - -				37				
		70780 FAIRBANKS NORTH STAR	OTHER	ADJ	00/00	1800		1.2		1.2
1.2		SERVED BY SOURCE WATER SYSTEM - - - - -				1800				
		10918 FAIRBANKS NORTH STAR		ADJ		11000		1.2		1.2
1.2		SERVED BY SOURCE WATER SYSTEM - - - - -				11000				
		16025 YUKON-KOYUKUK CENSUS	NaF	ADJ		672		1.2		1.2
1.2		SERVED BY SOURCE WATER SYSTEM - - - - -				672				
		0272 YUKON-KOYUKUK CENSUS	NaF	ADJ		501		1.2		1.2
1.2		SERVED BY SOURCE WATER SYSTEM - - - - -				501				
		0476 NOME CENSUS AREA	NaF	ADJ		550		1.2		1.2
1.2		SERVED BY SOURCE WATER SYSTEM - - - - -				550				
		4047 NOME CENSUS AREA	OTHER	ADJ	01/80	350		1.2		1.2
1.2		SERVED BY SOURCE WATER SYSTEM - - - - -				350				
		0303	OTHER	ADJ	00/00	501		1.2		1.2
		SERVED BY SOURCE WATER SYSTEM - - - - -				501				

POPULATION SERVED FLUORIDATED DRINKING WATER BY SOURCE SYSTEM,
CONSECUTIVE SYSTEM, AND COUNTY WITHIN STATE (AS OF 12/31/92)

ARKANSAS

WATER SYSTEMS AND CONSECUTIVE SYSTEMS SERVED	EPA ID NO	COUNTY	CHEM USED	STATUS	FLUOR START DATE	POP SERVED	NATURAL SYSTEMS NAT LEVEL	OPT LEVEL
NEWHALEN SUBDIVISION	2260066			ADJ		80		1.2
TOTAL POPULATION SERVED BY SOURCE WATER SYSTEM - - - - -						80		
NEWTOK	2227071	BETHEL/WADE HAMPTON	NaF	ADJ		25		1.2
TOTAL POPULATION SERVED BY SOURCE WATER SYSTEM - - - - -						25		
NIGHTMUTE	2271326	BETHEL CENSUS AREA	OTHER	ADJ	01/80	141		1.2
TOTAL POPULATION SERVED BY SOURCE WATER SYSTEM - - - - -						141		
NIKOLSKI	2260278	BRISTOL BAY	OTHER	ADJ				
TOTAL POPULATION SERVED BY SOURCE WATER SYSTEM - - - - -								
NOATAK	2234015	KOBUK CENSUS AREA	NaF	AD				
TOTAL POPULATION SERVED BY SOURCE WATER SYSTEM - - - - -								
NOME	2340010	NOME CENSUS AREA		AD				
TOTAL POPULATION SERVED BY SOURCE WATER SYSTEM - - - - -								
NONDALTON	2260260	BRISTOL BAY	NaF	AD				
TOTAL POPULATION SERVED BY SOURCE WATER SYSTEM - - - - -								
NOORVIK	2340109	KOBUK CENSUS AREA	NaF	AD				
TOTAL POPULATION SERVED BY SOURCE WATER SYSTEM - - - - -								
NORTH POLE UTILITIES	2231067	FAIRBANKS NORTH STAR		ADJ		823		1.2
TOTAL POPULATION SERVED BY SOURCE WATER SYSTEM - - - - -						823		
NORTH STAR RENT-MISSION	2231199	NORTH STAR BOROUGH		ADJ		25		1.2
TOTAL POPULATION SERVED BY SOURCE WATER SYSTEM - - - - -						25		
NORTH STAR RENT-WYATT	2231198	NORTH STAR BOROUGH		ADJ		25		1.2
TOTAL POPULATION SERVED BY SOURCE WATER SYSTEM - - - - -						25		
NSBU - ANAKTUVUK PASS	2350057		OTHER	ADJ	00/00	325		1.2
TOTAL POPULATION SERVED BY SOURCE WATER SYSTEM - - - - -						325		
NUIQSUT	2232026	NORTH SLOPE BOROUGH	NaF	ADJ		319		1.2
TOTAL POPULATION SERVED BY SOURCE WATER SYSTEM - - - - -						319		



Where Atlanta's Business

POPULATION SERVED FLUORIDATED DRINKING WATER BY SOURCE SYSTEM,
CONSECUTIVE SYSTEM, AND COUNTY WITHIN STATE (AS OF 12/31/92)

ARKANSAS

WATER SYSTEMS AND CONSECUTIVE SYSTEMS SERVED	EPA ID NO	COUNTY	CHEM USED	STATUS	FLUOR START DATE	POP SERVED	NATURAL SYSTEMS NAT LEVEL	OPT LEVEL
GOLOVIN	2340214	NOME CENSUS AREA	NaF	ADJ		158		1.2
TOTAL POPULATION SERVED BY SOURCE WATER SYSTEM - - - - -						158		
GOODNEWS BAY	2270257		OTHER	ADJ	00/00	200		1.2
TOTAL POPULATION SERVED BY SOURCE WATER SYSTEM - - - - -						200		
GRAYLING	2280066	YUKON-KOYUKUK CENSUS	NaF	ADJ	00/00	250		1.2
TOTAL POPULATION SERVED BY SOURCE WATER SYSTEM - - - - -						250		
GULKANA	2380214	VALDEZ-CORDOVA	NaF	ADJ		75		1.2
TOTAL POPULATION SERVED BY SOURCE WATER SYSTEM - - - - -						75		
HOLY CROSS	2280074	YUKON-KOYUKUK CENSUS	NaF	ADJ		350		1.2
TOTAL POPULATION SERVED BY SOURCE WATER SYSTEM - - - - -						350		
HOONAH	2213006	SKAGWAY-YAKUTAT-ANGO	NaF	ADJ		865		1.2
TOTAL POPULATION SERVED BY SOURCE WATER SYSTEM - - - - -						865		
HOOPER BAY #1	2270312	WADE HAMPTON CENSUS	NaF	ADJ		450		1.2
TOTAL POPULATION SERVED BY SOURCE WATER SYSTEM - - - - -						450		
HOOPER BAY #2	2271279	WADE HAMPTON CENSUS	NaF	ADJ		450		1.2
TOTAL POPULATION SERVED BY SOURCE WATER SYSTEM - - - - -						450		
HUFFMAN M.H.P.	2231081	FAIRBANKS NORTH STAR		ADJ		65		1.2
TOTAL POPULATION SERVED BY SOURCE WATER SYSTEM - - - - -						65		
HUGHES	2300272	YUKON-KOYUKUK CENSUS	NaF	ADJ		105		1.2
TOTAL POPULATION SERVED BY SOURCE WATER SYSTEM - - - - -						105		
HUSLIA	2300191	YUKON-KOYUKUK CENSUS	NaF	ADJ		250		1.2
TOTAL POPULATION SERVED BY SOURCE WATER SYSTEM - - - - -						250		
HYDABURG	2120224	PRINCE OF WALES	NaF	ADJ		494		1.2
TOTAL POPULATION SERVED BY SOURCE WATER SYSTEM - - - - -						494		

POPULATION SERVED FLUORIDATED DRINKING WATER BY SOURCE SYSTEM,
CONSECUTIVE SYSTEM, AND COUNTY WITHIN STATE (AS OF 12/31/92)

ARKANSAS

WATER SYSTEMS AND CONSECUTIVE SYSTEMS SERVED	EPA ID NO	COUNTY	CHEM USED	STATUS	FLUOR START DATE	POP SERVED	NATURAL SYSTEMS NAT LEVEL	OPT LEVEL
IGIUGIG	2260812	DILLINGHAM	NaF	ADJ		33		1.2
TOTAL POPULATION SERVED BY SOURCE WATER SYSTEM - - - - -						33		
JUNEAU	2110342	JUNEAU BOROUGH	NaF	ADJ		18250		1.2
TOTAL POPULATION SERVED BY SOURCE WATER SYSTEM - - - - -						18250		
KAKE	2130083	WRANGELL-PETERSBURG	NaF	ADJ	00/00	850		1.2
TOTAL POPULATION SERVED BY SOURCE WATER SYSTEM - - - - -						850		
KAKTOVIK	2232024	NORTH SLOPE BOROUGH	NaF	ADJ		165		1.2
TOTAL POPULATION SERVED BY SOURCE WATER SYSTEM - - - - -						165		
KALTAG	2360141	YUKON-KOYUKUK CENSUS	NaF	ADJ		278		1.2
TOTAL POPULATION SERVED BY SOURCE WATER SYSTEM - - - - -						278		
KANAKANAK HOSPITAL	2261282		NaF	ADJ		75		1.2
TOTAL POPULATION SERVED BY SOURCE WATER SYSTEM - - - - -						75		
KARLUK	2250087	KODIAK ISLAND	NaF	ADJ		90		1.2
TOTAL POPULATION SERVED BY SOURCE WATER SYSTEM - - - - -						90		
KASAAN	2120606	PRINCE OF WALES	NaF	ADJ		87		1.2
TOTAL POPULATION SERVED BY SOURCE WATER SYSTEM - - - - -						87		
KASIGLUK	2270794	BETHEL CENSUS AREA	NaF	ADJ		328		1.2
TOTAL POPULATION SERVED BY SOURCE WATER SYSTEM - - - - -						328		
KIANA	2340230	KOBUK CENSUS AREA	NaF	ADJ	00/00	432		1.2
TOTAL POPULATION SERVED BY SOURCE WATER SYSTEM - - - - -						432		
KIPNUK	2270736	BETHEL CENSUS AREA		ADJ		430		1.2
TOTAL POPULATION SERVED BY SOURCE WATER SYSTEM - - - - -						430		
KIVALINA	2340117	KOBUK CENSUS AREA	NaF	ADJ		290		1.2
TOTAL POPULATION SERVED BY SOURCE WATER SYSTEM - - - - -						290		
KLAWOCK	2212016	PRINCE OF WALES	NaF	ADJ		300		1.2
TOTAL POPULATION SERVED BY SOURCE WATER SYSTEM - - - - -						300		

POPULATION SERVED FLUORIDATED DRINKING WATER BY SOURCE SYSTEM,
CONSECUTIVE SYSTEM, AND COUNTY WITHIN STATE (AS OF 12/31/92)

ARKANSAS

WATER SYSTEMS AND CONSECUTIVE SYSTEMS SERVED	EPA ID NO	COUNTY	CHEM USED	STATUS	FLUOR START DATE	POP SERVED	NATURAL SYSTEMS NAT LEVEL	OPT LEVEL
KLUKWAN	2211056	HAINES BOROUGH	NaF	ADJ		150		1.2
TOTAL POPULATION SERVED BY SOURCE WATER SYSTEM - - - - -						150		
KOBUK	2340565	KOBUK CENSUS AREA	NaF	ADJ		93		1.2
TOTAL POPULATION SERVED BY SOURCE WATER SYSTEM - - - - -						93		
KOLIGANEK	2260040	DILLINGHAM CENSUS	NaF	ADJ		116		1.2
TOTAL POPULATION SERVED BY SOURCE WATER SYSTEM - - - - -						116		
KONGIGANAK WATER SYSTEM	2271025		OTHER	ADJ	00/00	288		1.2
TOTAL POPULATION SERVED BY SOURCE WATER SYSTEM - - - - -						288		
KONGIGANEK	2227101	BETHEL CENSUS AREA	NaF	ADJ	00/00	250		1.2
TOTAL POPULATION SERVED BY SOURCE WATER SYSTEM - - - - -						250		
KOTLIK	2270134	WADE HAMPTON CENSUS	NaF	ADJ		413		1.2
TOTAL POPULATION SERVED BY SOURCE WATER SYSTEM - - - - -						413		
KOTZEBUE	2340060	KOBUK CENSUS AREA	NaF	ADJ		2950		1.2
TOTAL POPULATION SERVED BY SOURCE WATER SYSTEM - - - - -						2950		
KOYUK	2340167	NOME CENSUS AREA	NaF	ADJ	00/00	275		1.2
TOTAL POPULATION SERVED BY SOURCE WATER SYSTEM - - - - -						275		
KOYUKUK	2360214	YUKON-KOYUKUK CENSUS	NaF	ADJ		143		1.2
TOTAL POPULATION SERVED BY SOURCE WATER SYSTEM - - - - -						143		
KSD CHUATHBALUK SCHOOL	2270883	BETHEL CENSUS	OTHER	ADJ	00/00	33		1.2
TOTAL POPULATION SERVED BY SOURCE WATER SYSTEM - - - - -						33		
KWETHLUK	2270003	BETHEL CENSUS AREA	NaF	ADJ		467		1.2
TOTAL POPULATION SERVED BY SOURCE WATER SYSTEM - - - - -						467		
KWETHLUK WASHETERIA	2261371		OTHER	ADJ	00/00	604		1.2
TOTAL POPULATION SERVED BY SOURCE WATER SYSTEM - - - - -						604		

POPULATION SERVED FLUORIDATED DRINKING WATER BY SOURCE SYSTEM,
CONSECUTIVE SYSTEM, AND COUNTY WITHIN STATE (AS OF 12/31/92)

ARKANSAS

WATER SYSTEMS AND CONSECUTIVE SYSTEMS SERVED	EPA ID NO	COUNTY	CHEM USED	STATUS	FLUOR START DATE	POP SERVED	NATURAL SYSTEMS NAT LEVEL	OPT LEVEL
LAKEVIEW TERRACE TRAILER CT	2231039	FAIRBANKS NORTH		ADJ		500		1.2
TOTAL POPULATION SERVED BY SOURCE WATER SYSTEM - - - - -						500		
LAKEVIEW TRAILER COURT	2231038	FAIRBANKS NORTH		ADJ		150		1.2
TOTAL POPULATION SERVED BY SOURCE WATER SYSTEM - - - - -						150		
LARRY'S APARTMENTS	2237087	FAIRBANKS NORTH		ADJ		50		1.2
TOTAL POPULATION SERVED BY SOURCE WATER SYSTEM - - - - -						50		
LARSEN BAY	2250134	KODIAK ISLAND	NaF	ADJ		450		1.2
TOTAL POPULATION SERVED BY SOURCE WATER SYSTEM - - - - -						450		
LITTLE DIOMEDE	2340141		NaF	ADJ	00/00	184		1.2
TOTAL POPULATION SERVED BY SOURCE WATER SYSTEM - - - - -						184		
LIVING WORD ACADEMY	2238032			ADJ		130		1.2
TOTAL POPULATION SERVED BY SOURCE WATER SYSTEM - - - - -						130		
LKSD KWIGILLINGOK HS & ELEM	2270964		OTHER	ADJ	00/00	50		1.2
TOTAL POPULATION SERVED BY SOURCE WATER SYSTEM - - - - -						50		
LOWER KALSAG	2270697	BETHEL CENSUS AREA	NaF	ADJ		280		1.2
TOTAL POPULATION SERVED BY SOURCE WATER SYSTEM - - - - -						280		
MANLY	2230048			ADJ		50		1.2
TOTAL POPULATION SERVED BY SOURCE WATER SYSTEM - - - - -						50		
MANOKOTAK	2260090	BRISTOL BAY	NaF	ADJ		299		1.2
TOTAL POPULATION SERVED BY SOURCE WATER SYSTEM - - - - -						299		
MARLOR APTS #1	2231065	FAIRBANKS NORTH		ADJ		25		1.2
TOTAL POPULATION SERVED BY SOURCE WATER SYSTEM - - - - -						25		
MARSHALL	2270273		NaF	ADJ		276		1.2
TOTAL POPULATION SERVED BY SOURCE WATER SYSTEM - - - - -						276		
MCGRATH	2280155	YUKON-KOYUKUK CENSUS	NaF	ADJ		600		1.2
TOTAL POPULATION SERVED BY SOURCE WATER SYSTEM - - - - -						600		

POPULATION SERVED FLUORIDATED DRINKING WATER BY SOURCE SYSTEM,
CONSECUTIVE SYSTEM, AND COUNTY WITHIN STATE (AS OF 12/31/92)

ARKANSAS

WATER SYSTEMS AND CONSECUTIVE SYSTEMS SERVED	EPA ID NO	COUNTY	CHEM USED	STATUS	FLUOR START DATE	POP SERVED	NATURAL SYSTEMS NAT LEVEL	OPT LEVEL
MEKORYUK WATER SYSTEM	2270142		OTHER	ADJ	00/00	0		1.2
TOTAL POPULATION SERVED BY SOURCE WATER SYSTEM - - - - -						0		
METLAKATLA	2211202	KETCHIKAN GATEWAY	NaF	ADJ		1080		1.2
TOTAL POPULATION SERVED BY SOURCE WATER SYSTEM - - - - -						1080		
MINTO	2300159	YUKON-KOYUKUK CENSUS	NaF	ADJ		190		1.2
TOTAL POPULATION SERVED BY SOURCE WATER SYSTEM - - - - -						190		
MOOSE CREEK APTS	2237055	FAIRBANKS NORTH		ADJ		199		1.2
TOTAL POPULATION SERVED BY SOURCE WATER SYSTEM - - - - -						199		
MOUNTAIN VILLAGE	2270150	WADE HAMPTON CENSUS		ADJ		700		1.2
TOTAL POPULATION SERVED BY SOURCE WATER SYSTEM - - - - -						700		
NAKNEK	2261004	BRISTOL BAY	NaF	ADJ		34		1.2
TOTAL POPULATION SERVED BY SOURCE WATER SYSTEM - - - - -						34		
NAPAKIAK	2260121	BETHEL CENSUS AREA	NaF	ADJ		286		1.2
TOTAL POPULATION SERVED BY SOURCE WATER SYSTEM - - - - -						286		
NAPASKIAK	2260139	BETHEL CENSUS AREA	NaF	ADJ		307		1.2
TOTAL POPULATION SERVED BY SOURCE WATER SYSTEM - - - - -						307		
NAVAL ARCTIC RES STA	2232005			ADJ		200		1.2
TOTAL POPULATION SERVED BY SOURCE WATER SYSTEM - - - - -						200		
NELSON LAGOON	2260804	BRISTOL BAY	OTHER	ADJ	01/80	70		1.2
TOTAL POPULATION SERVED BY SOURCE WATER SYSTEM - - - - -						70		
NENANA	2239006	YUKON-KOYUKUK CENSUS	NaF	ADJ		600		1.2
TOTAL POPULATION SERVED BY SOURCE WATER SYSTEM - - - - -						600		
NEW STUYAHOK	2260367	BRISTOL BAY	NaF	ADJ		337		1.2
TOTAL POPULATION SERVED BY SOURCE WATER SYSTEM - - - - -						337		

POPULATION SERVED FLUORIDATED DRINKING WATER BY SOURCE SYSTEM,
CONSECUTIVE SYSTEM, AND COUNTY WITHIN STATE (AS OF 12/31/92)

ARKANSAS

WATER SYSTEMS AND CONSECUTIVE SYSTEMS SERVED	EPA ID NO	COUNTY	CHEM USED	STATUS	FLUOR START DATE	POP SERVED	NATURAL SYSTEMS NAT LEVEL	OPT LEVEL
NULATO (PHS)	2360434	YUKON-KOYUKUK	CENSUS NaF	ADJ		365		1.2
TOTAL POPULATION SERVED BY SOURCE WATER SYSTEM - - - - -						365		
NULATO (VSW)	2360133	YUKON-KOYUKUK	CENSUS NaF	ADJ		385		1.2
TOTAL POPULATION SERVED BY SOURCE WATER SYSTEM - - - - -						385		
NUNAPITCHUK	2260820	BETHEL	CENSUS AREA NaF	ADJ		313		1.2
TOTAL POPULATION SERVED BY SOURCE WATER SYSTEM - - - - -						313		
OLD HARBOR	2250061	KODIAK ISLAND	NaF	ADJ		284		1.2
TOTAL POPULATION SERVED BY SOURCE WATER SYSTEM - - - - -						284		
OSCARVILLE	2227006	BETHEL	CENSUS AREA	ADJ		51		1.2
TOTAL POPULATION SERVED BY SOURCE WATER SYSTEM - - - - -						51		
OUZINKIE	2250053	KODIAK ISLAND	NaF	ADJ		216		1.2
TOTAL POPULATION SERVED BY SOURCE WATER SYSTEM - - - - -						216		
PEACEFUL MEADOWS M.H.P.	2231063			ADJ		28		1.2
TOTAL POPULATION SERVED BY SOURCE WATER SYSTEM - - - - -						28		
PERRYVILLE	2260359	DILLINGHAM	NaF	ADJ		172		1.2
TOTAL POPULATION SERVED BY SOURCE WATER SYSTEM - - - - -						172		
PETER PAN HOUSING FALSE PASS	2260317	ALEUTIAN ISLANDS		ADJ	00/00	65		1.2
TOTAL POPULATION SERVED BY SOURCE WATER SYSTEM - - - - -						65		
PETERSBURG	2130148	WRANGELL-PETERSBURG	NaF	ADJ		4300		1.2
TOTAL POPULATION SERVED BY SOURCE WATER SYSTEM - - - - -						4300		
PILOT STATION	2260163	WADE HAMPTON	CENSUS NaF	ADJ		460		1.2
TOTAL POPULATION SERVED BY SOURCE WATER SYSTEM - - - - -						460		
PITKAS POINT	2270100	WADE HAMPTON	CENSUS NaF	ADJ		101		1.2
TOTAL POPULATION SERVED BY SOURCE WATER SYSTEM - - - - -						101		

POPULATION SERVED FLUORIDATED DRINKING WATER BY SOURCE SYSTEM,
CONSECUTIVE SYSTEM, AND COUNTY WITHIN STATE (AS OF 12/31/92)

ARKANSAS

WATER SYSTEMS AND CONSECUTIVE SYSTEMS SERVED	EPA ID NO	COUNTY	CHEM USED	STATUS	FLUOR START DATE	POP SERVED	NATURAL NAT LEVEL	SYSTEMS OPT LEVEL
NEWHALEN SUBDIVISION	2260066			ADJ		80		1.2
	TOTAL POPULATION SERVED BY SOURCE WATER SYSTEM - - - - -					80		
NEWTOK	2227071	BETHEL/WADE HAMPTON	NaF	ADJ		25		1.2
	TOTAL POPULATION SERVED BY SOURCE WATER SYSTEM - - - - -					25		
NIGHTMUTE	2271326	BETHEL CENSUS AREA	OTHER	ADJ	01/80	141		1.2
	TOTAL POPULATION SERVED BY SOURCE WATER SYSTEM - - - - -					141		
NIKOLSKI	2260278	BRISTOL BAY	OTHER	ADJ	01/80	39		1.2
	TOTAL POPULATION SERVED BY SOURCE WATER SYSTEM - - - - -					39		
NOATAK	2234015	KOBUK CENSUS AREA	NaF	ADJ		300		1.2
	TOTAL POPULATION SERVED BY SOURCE WATER SYSTEM - - - - -					300		
NOME	2340010	NOME CENSUS AREA		ADJ		4200		1.2
	TOTAL POPULATION SERVED BY SOURCE WATER SYSTEM - - - - -					4200		
NONDALTON	2260260	BRISTOL BAY	NaF	ADJ		220		1.2
	TOTAL POPULATION SERVED BY SOURCE WATER SYSTEM - - - - -					220		
NOORVIK	2340109	KOBUK CENSUS AREA	NaF	ADJ		525		1.2
	TOTAL POPULATION SERVED BY SOURCE WATER SYSTEM - - - - -					525		
NORTH POLE UTILITIES	2231067	FAIRBANKS NORTH STAR		ADJ		823		1.2
	TOTAL POPULATION SERVED BY SOURCE WATER SYSTEM - - - - -					823		
NORTH STAR RENT-MISSION	2231199	NORTH STAR BOROUGH		ADJ		25		1.2
	TOTAL POPULATION SERVED BY SOURCE WATER SYSTEM - - - - -					25		
NORTH STAR RENT-WYATT	2231198	NORTH STAR BOROUGH		ADJ		25		1.2
	TOTAL POPULATION SERVED BY SOURCE WATER SYSTEM - - - - -					25		
NSBU - ANAKTUVUK PASS	2350057		OTHER	ADJ	00/00	325		1.2
	TOTAL POPULATION SERVED BY SOURCE WATER SYSTEM - - - - -					325		
NUIQSUT	2232026	NORTH SLOPE BOROUGH	NaF	ADJ		319		1.2
	TOTAL POPULATION SERVED BY SOURCE WATER SYSTEM - - - - -					319		

POPULATION SERVED FLUORIDATED DRINKING WATER BY SOURCE SYSTEM,
CONSECUTIVE SYSTEM, AND COUNTY WITHIN STATE (AS OF 12/31/92)

ARKANSAS

WATER SYSTEMS AND CONSECUTIVE SYSTEMS SERVED	EPA ID NO	COUNTY	CHEM USED	STATUS	FLUOR START DATE	POP SERVED	NATURAL SYSTEMS NAT LEVEL	OPT LEVEL
POINT LAY	2232025	NORTH SLOPE BOROUGH		ADJ		94		1.2
TOTAL POPULATION SERVED BY SOURCE WATER SYSTEM - - - - -						94		
PORT GRAHAM	2240498	KENAI PENINSULA	NaF	ADJ		244		1.2
TOTAL POPULATION SERVED BY SOURCE WATER SYSTEM - - - - -						244		
PORT LIONS	2250045	KODIAK ISLAND	NaF	ADJ		349		1.2
TOTAL POPULATION SERVED BY SOURCE WATER SYSTEM - - - - -						349		
PTARMIGAN HEIGHTS UTIL	2231093	FAIRBANKS NORTH STAR		ADJ		60		1.2
TOTAL POPULATION SERVED BY SOURCE WATER SYSTEM - - - - -						60		
QUINHAGAK	2271041	BETHEL CENSUS AREA	NaF	ADJ		530		1.2
TOTAL POPULATION SERVED BY SOURCE WATER SYSTEM - - - - -						530		
RAINBOW VALLEY M.H.P.	2231087	FAIRBANKS NORTH STAR		ADJ		300		1.2
TOTAL POPULATION SERVED BY SOURCE WATER SYSTEM - - - - -						300		
RIVERVIEW M.H.P.	2231086	FAIRBANKS NORTH STAR		ADJ		90		1.2
TOTAL POPULATION SERVED BY SOURCE WATER SYSTEM - - - - -						90		
RUSSIAN MISSION	2270168	WADE HAMPTON CENSUS	NaF	ADJ		225		1.2
TOTAL POPULATION SERVED BY SOURCE WATER SYSTEM - - - - -						225		
SAINT MARY'S	2270176	WADE HAMPTON CENSUS		ADJ		499		1.2
TOTAL POPULATION SERVED BY SOURCE WATER SYSTEM - - - - -						499		
SAINT MICHAEL	2340337	NOME CENSUS AREA	OTHER	ADJ	00/00	240		1.2
TOTAL POPULATION SERVED BY SOURCE WATER SYSTEM - - - - -						240		
SAINT PAUL	2260286	PRIBILOF ISLANDS	OTHER	ADJ	00/00	586		1.2
TOTAL POPULATION SERVED BY SOURCE WATER SYSTEM - - - - -						586		
SAND POINT	2260294	ALEUTIAN ISLANDS	NaF	ADJ		1578		1.2
TOTAL POPULATION SERVED BY SOURCE WATER SYSTEM - - - - -						1578		
SAVOONGA	2340183	NOME CENSUS AREA	NaF	ADJ		530		1.2
TOTAL POPULATION SERVED BY SOURCE WATER SYSTEM - - - - -						530		

POPULATION SERVED FLUORIDATED DRINKING WATER BY SOURCE SYSTEM,
CONSECUTIVE SYSTEM, AND COUNTY WITHIN STATE (AS OF 12/31/92)

ARKANSAS

WATER SYSTEMS AND CONSECUTIVE SYSTEMS SERVED	EPA ID NO	COUNTY	CHEM USED	STATUS	FLUOR START DATE	POP SERVED	NATURAL SYSTEMS NAT LEVEL	OPT LEVEL
SAXMAN	2212012	KETCHIKAN GATEWAY	NaF	ADJ		460		1.2
TOTAL POPULATION SERVED BY SOURCE WATER SYSTEM						460		
SCAMMON BAY	2270184	WADE HAMPTON CENSUS	NaF	ADJ		250		1.2
TOTAL POPULATION SERVED BY SOURCE WATER SYSTEM						250		
SELAWIK	2234037	KOBUK CENSUS AREA		ADJ		650		1.2
TOTAL POPULATION SERVED BY SOURCE WATER SYSTEM						650		
SELDOVIA	2240707	KENAI PENINSULA		ADJ		550		1.2
TOTAL POPULATION SERVED BY SOURCE WATER SYSTEM						550		
SHAGELUK	2280040	YUKON-KOYUKUK CENSUS	NaF	ADJ		150		1.2
TOTAL POPULATION SERVED BY SOURCE WATER SYSTEM						150		
SHAKTOOLIK	2340442	NOME CENSUS AREA	NaF	ADJ		177		1.2
TOTAL POPULATION SERVED BY SOURCE WATER SYSTEM						177		
SHELDONS POINT	2270207	WADE HAMPTON CENSUS	NaF	ADJ		107		1.2
TOTAL POPULATION SERVED BY SOURCE WATER SYSTEM						107		
SHISMAREF	2340484	NOME CENSUS AREA	NaF	ADJ		432		1.2
TOTAL POPULATION SERVED BY SOURCE WATER SYSTEM						432		
SHUNGNAK	2340361	KOBUK CENSUS AREA	OTHER	ADJ	00/00	210		1.2
TOTAL POPULATION SERVED BY SOURCE WATER SYSTEM						210		
SITKA	2130075	SITKA BOROUGH	NaF	ADJ		9500		1.2
TOTAL POPULATION SERVED BY SOURCE WATER SYSTEM						9500		
SMITH'S GREEN ACRES MHP	2237082			ADJ		40		1.2
TOTAL POPULATION SERVED BY SOURCE WATER SYSTEM						40		
SOUTH NAKNEK	2260333	BRISTOL BAY	NaF	ADJ		29		1.2
TOTAL POPULATION SERVED BY SOURCE WATER SYSTEM						29		

POPULATION SERVED FLUORIDATED DRINKING WATER BY SOURCE SYSTEM,
CONSECUTIVE SYSTEM, AND COUNTY WITHIN STATE (AS OF 12/31/92)

ARKANSAS

WATER SYSTEMS AND CONSECUTIVE SYSTEMS SERVED	EPA ID NO	COUNTY	CHEM USED	STATUS	FLUOR START DATE	POP SERVED	NATURAL SYSTEMS NAT LEVEL	OPT LEVEL
STAN ORCUTT APTS	2237034	SOUTHEAST FAIRBANKS		ADJ		60		1.2
TOTAL POPULATION SERVED BY SOURCE WATER SYSTEM - - - - -						60		
STEBBINS	2340492	NOME CENSUS AREA	NaF	ADJ	00/00	360		1.2
TOTAL POPULATION SERVED BY SOURCE WATER SYSTEM - - - - -						360		
STEVENS VILLAGE	2360442	YUKON-KOYUKUK CENSUS	NaF	ADJ	00/00	80		1.2
TOTAL POPULATION SERVED BY SOURCE WATER SYSTEM - - - - -						80		
TAKOTNA	2280163	YUKON-KOYUKUK CENSUS	NaF	ADJ		35		1.2
TOTAL POPULATION SERVED BY SOURCE WATER SYSTEM - - - - -						35		
TANACROSS	2380531	FAIRBANKS NORTH STAR	NaF	ADJ		90		1.2
TOTAL POPULATION SERVED BY SOURCE WATER SYSTEM - - - - -						90		
TANANA (VSW)	2360109	YUKON-KOYUKUK CENSUS	NaF	ADJ	00/00	450		1.2
TOTAL POPULATION SERVED BY SOURCE WATER SYSTEM - - - - -						450		
TATITLEK	2291130	VALDEZ-CORDOVA	NaF	ADJ		95		1.2
TOTAL POPULATION SERVED BY SOURCE WATER SYSTEM - - - - -						95		
TETLIN	2238063	SOUTHEAST FAIRBANKS	NaF	ADJ		85		1.2
TOTAL POPULATION SERVED BY SOURCE WATER SYSTEM - - - - -						85		
THE VILLAGE M.H.P.	2231080			ADJ		345		1.2
TOTAL POPULATION SERVED BY SOURCE WATER SYSTEM - - - - -						345		
TOGIAK	2260325	BRISTOL BAY	NaF	ADJ		925		1.2
TOTAL POPULATION SERVED BY SOURCE WATER SYSTEM - - - - -						925		
TOKSOOK BAY	2270215	BETHEL CENSUS AREA	NaF	ADJ		381		1.2
TOTAL POPULATION SERVED BY SOURCE WATER SYSTEM - - - - -						381		
TOWN & COUNTRY TRLR CT	2231089			ADJ		200		1.2
TOTAL POPULATION SERVED BY SOURCE WATER SYSTEM - - - - -						200		
TULUKSAK	2270223	BETHEL CENSUS AREA	NaF	ADJ		310		1.2
TOTAL POPULATION SERVED BY SOURCE WATER SYSTEM - - - - -						310		

POPULATION SERVED FLUORIDATED DRINKING WATER BY SOURCE SYSTEM,
CONSECUTIVE SYSTEM, AND COUNTY WITHIN STATE (AS OF 12/31/92)

ARKANSAS

WATER SYSTEMS AND CONSECUTIVE SYSTEMS SERVED	EPA ID NO	COUNTY	CHEM USED	STATUS	FLUOR START DATE	POP SERVED	NATURAL SYSTEMS NAT LEVEL	OPT LEVEL
TUNTUTULIAK	2271211	BETHEL CENSUS AREA	NaF	ADJ		304		1.2
TOTAL POPULATION SERVED BY SOURCE WATER SYSTEM - - - - -						304		
TUNUNAK	2270231	BETHEL CENSUS AREA	NaF	ADJ		347		1.2
TOTAL POPULATION SERVED BY SOURCE WATER SYSTEM - - - - -						347		
TWIN HILLS	2260032	DILLINGHAM CENSUS	NaF	ADJ		55		1.2
TOTAL POPULATION SERVED BY SOURCE WATER SYSTEM - - - - -						55		
TYONEK	2240472	KENAI PENINSULA	NaF	ADJ		160		1.2
TOTAL POPULATION SERVED BY SOURCE WATER SYSTEM - - - - -						160		
U.S. AIR FORCE-GALENA	2236015	YUKON-KOYUKUK CENSUS		ADJ		310		1.2
TOTAL POPULATION SERVED BY SOURCE WATER SYSTEM - - - - -						310		
U.S. CUSTOMS BORDER STATION	2238046	YUKON-KOYUKUK CENSUS		ADJ		28		1.2
TOTAL POPULATION SERVED BY SOURCE WATER SYSTEM - - - - -						28		
UNALAKLEET	2234038	NOME CENSUS AREA	NaF	ADJ		750		1.2
TOTAL POPULATION SERVED BY SOURCE WATER SYSTEM - - - - -						750		
UNALASKA	2260309	ALEUTION ISLANDS	OTHER	ADJ	01/80	6000		1.2
TOTAL POPULATION SERVED BY SOURCE WATER SYSTEM - - - - -						6000		
UNALASKA SCHOOL		ALEUTIAN ISLANDS	NaF	ADJ		25		5.0
TOTAL POPULATION SERVED BY SOURCE WATER SYSTEM - - - - -						25		
UNIVERSITY OF ALASKA	2231068	FAIRBANKS		ADJ		2000		1.2
TOTAL POPULATION SERVED BY SOURCE WATER SYSTEM - - - - -						2000		
US ARMY FORT RICHARDSON	2212039	ANCHORAGE BOROUGH		ADJ	00/00	11500		1.2
TOTAL POPULATION SERVED BY SOURCE WATER SYSTEM - - - - -						11500		
USCG KODIAK SUPPORT CTR	2250126			ADJ		3092		1.2
TOTAL POPULATION SERVED BY SOURCE WATER SYSTEM - - - - -						3092		

POPULATION SERVED FLUORIDATED DRINKING WATER BY SOURCE SYSTEM,
CONSECUTIVE SYSTEM, AND COUNTY WITHIN STATE (AS OF 12/31/92)

ARKANSAS

WATER SYSTEMS AND CONSECUTIVE SYSTEMS SERVED	EPA ID NO	COUNTY	CHEM USED	STATUS	FLUOR START DATE	POP SERVED	NATURAL SYSTEMS NAT LEVEL	OPT LEVEL
USCG PORT CLARENCE LORAN	2234008	NOME CENSUS AREA		ADJ		28		1.2
TOTAL POPULATION SERVED BY SOURCE WATER SYSTEM - - - - -						28		
VALLEY WATER CO	2231092	FAIRBANKS NORTH STAR		ADJ		612		1.2
TOTAL POPULATION SERVED BY SOURCE WATER SYSTEM - - - - -						612		
VENETIE	2300248	YUKON-KOYUKUK	NaF	ADJ		208		1.2
TOTAL POPULATION SERVED BY SOURCE WATER SYSTEM - - - - -						208		
WALES	2340191	NOME CENSUS AREA	NaF	ADJ	00/00	165		1.2
TOTAL POPULATION SERVED BY SOURCE WATER SYSTEM - - - - -						165		
WHITE MTN	2340507	NOME CENSUS AREA	OTHER	ADJ	01/80	180		1.2
TOTAL POPULATION SERVED BY SOURCE WATER SYSTEM - - - - -						180		
WILDWOOD M.H.P.	2231085	FAIRBANKS NORTH STAR		ADJ		219		1.2
TOTAL POPULATION SERVED BY SOURCE WATER SYSTEM - - - - -						219		
YAKUTAT	2213017	SKAGWAY-YAKUTAT-ANGO	NaF	ADJ	00/00	435		1.2
TOTAL POPULATION SERVED BY SOURCE WATER SYSTEM - - - - -						435		
YFLATS SD-BIRCH CREEK SCHOOL	2300167		OTHER	ADJ	00/00	0		1.2
TOTAL POPULATION SERVED BY SOURCE WATER SYSTEM - - - - -						0		
YFLATS SD-CHALKYITSIK SCHOOL	2300183	YUKON-KOYUKUK CENSUS	NaF	ADJ	00/00	92		1.2
TOTAL POPULATION SERVED BY SOURCE WATER SYSTEM - - - - -						92		

STATE SUMMARY DATA AS OF 12/31/92

CALIFORNIA

SYSTEM SIZE CLASSIFICATION

	FLUORIDATED SYSTEMS		PUBLIC WATER SYSTEMS	
	NUMBER OF SYSTEMS	TOTAL POPULATION	NUMBER OF SYSTEMS	TOTAL POPULATION
=<1,000	44	13,257	3,173	418,000
1,001-5,000	17	40,973	414	800,000
5,001-10,000	6	46,971	178	1,023,000
10,001-50,000	30	755,262	243	4,944,000
50,001-100,000	10	627,378	87	4,946,000
>100,000	10	3,373,803	63	18,737,000
TOTAL	117	4,857,644	4,158	30,867,000

FLUORIDATED SYSTEM CLASSIFICATION

	NUMBER	POPULATION	PERCENTAGE (POP.)
ADJUSTED	74	4,277,646	88.1
CONSECUTIVE	11	165,200	3.4
NATURAL	32	414,798	8.5
TOTAL	117	4,857,644	

SCHOOLS, INDIAN AND MILITARY SYSTEMS

	ADJUSTED		NATURAL	
	NUMBER	POP.	NUMBER	POP.
TOTAL SCHOOLS	0	0	0	0
INDIAN SYSTEMS	22	6,175	1	100
INDIAN SCHOOLS	0	0	0	0
MILITARY SYSTEMS	4	39,305	0	0

CHEMICAL USAGE OF FLUORIDATING SYSTEMS

	NUMBER	POPULATION
SODIUM FLUORIDE	20	6,609
SODIUM SILICOFLUORIDE	0	0
HYDROFLUOSILICIC ACID	13	814,177

POPULATION SERVED FLUORIDATED DRINKING WATER BY SOURCE SYSTEM,
CONSECUTIVE SYSTEM, AND COUNTY WITHIN STATE (AS OF 12/31/92)

CALIFORNIA

WATER SYSTEMS AND CONSECUTIVE SYSTEMS SERVED	EPA ID NO	COUNTY	CHEM USED	STATUS	FLUOR START DATE	POP SERVED	NATURAL SYSTEMS NAT LEVEL	OPT LEVEL	
AHNFORD	1610003				NATL	32500	0.9		
	TOTAL POPULATION SERVED BY SOURCE WATER SYSTEM - - - - -						32500		
ALAMEDA COUNTY WD	0110001	ALAMEDA	OTHER	ADJ	06/71	275000		1.0	
	TOTAL POPULATION SERVED BY SOURCE WATER SYSTEM - - - - -						275000		
ALPAUGH	5410005				NATL	900	1.0		
	TOTAL POPULATION SERVED BY SOURCE WATER SYSTEM - - - - -						900		
ANTELOPE VALLEY WC	1510036				NATL	719	0.9		
	TOTAL POPULATION SERVED BY SOURCE WATER SYSTEM - - - - -						719		
ANTIOCH	0710001	CONTRA COSTA	OTHER	ADJ	08/52	64442		1.0	
	TOTAL POPULATION SERVED BY SOURCE WATER SYSTEM - - - - -						64442		
ARCATA	1210001	HUMBOLDT	OTHER	ADJ	01/64	16740		1.0	
	TOTAL POPULATION SERVED BY SOURCE WATER SYSTEM - - - - -						16740		
ARDEN WC	1510010				NATL	3710	1.3		
	TOTAL POPULATION SERVED BY SOURCE WATER SYSTEM - - - - -						3710		
ARMONA CSD	1610001				NATL	3130	1.8		
	TOTAL POPULATION SERVED BY SOURCE WATER SYSTEM - - - - -						3130		
AZUSA	1910007				NATL	30581	0.8		
	TOTAL POPULATION SERVED BY SOURCE WATER SYSTEM - - - - -						30581		
BARONA	0600119	SAN DIEGO	NaF	ADJ	08/88	273		1.0	
	TOTAL POPULATION SERVED BY SOURCE WATER SYSTEM - - - - -						273		
BENECIA UTILITIES	4810001	SOLANO	OTHER	ADJ	05/71	25541		1.0	
	TOTAL POPULATION SERVED BY SOURCE WATER SYSTEM - - - - -						25541		
BEVERLY HILLS	1910156	LOS ANGELES	OTHER	ADJ	03/74	31783		1.0	
	TOTAL POPULATION SERVED BY SOURCE WATER SYSTEM - - - - -						31783		
BIG PINE	0600120	INYO	NaF	ADJ	08/84	200		1.0	
	TOTAL POPULATION SERVED BY SOURCE WATER SYSTEM - - - - -						200		

POPULATION SERVED FLUORIDATED DRINKING WATER BY SOURCE SYSTEM,
CONSECUTIVE SYSTEM, AND COUNTY WITHIN STATE (AS OF 12/31/92)

CALIFORNIA

WATER SYSTEMS AND CONSECUTIVE SYSTEMS SERVED	EPA ID NO	COUNTY	CHEM USED	STATUS	FLUOR START DATE	POP SERVED	NATURAL SYSTEMS NAT LEVEL	OPT LEVEL
BISHOP	0600122		OTHER	ADJ	01/80	1900		1.0
	TOTAL POPULATION SERVED BY SOURCE WATER SYSTEM - - - - -					1900		
BORON COMMUNITY SD	1510002			NATL		2500	0.8	
	TOTAL POPULATION SERVED BY SOURCE WATER SYSTEM - - - - -					2500		
BUELLTON COMM SD	4210018			NATL		5800	0.0	
	TOTAL POPULATION SERVED BY SOURCE WATER SYSTEM - - - - -					5800		
CALIFORNIA CITY	1510032			NATL		4500	0.9	
	TOTAL POPULATION SERVED BY SOURCE WATER SYSTEM - - - - -					4500		
CALIFORNIA WATER SERVICE	0410005	BUTTE	OTHER	ADJ	04/58	11300		1.0
	TOTAL POPULATION SERVED BY SOURCE WATER SYSTEM - - - - -					11300		
CALIFORNIA-AMERICAN WC	1910139			NATL		48179	0.0	
	TOTAL POPULATION SERVED BY SOURCE WATER SYSTEM - - - - -					48179		
CHEMEHUEVI HOMESITE II	0600206		OTHER	ADJ	01/80	175		1.0
	TOTAL POPULATION SERVED BY SOURCE WATER SYSTEM - - - - -					175		
CITIZENS UTIL CO-ROSEMONT	3410034	SACRAMENTO	OTHER	ADJ	12/56	18232		1.0
	TOTAL POPULATION SERVED BY SOURCE WATER SYSTEM - - - - -					18232		
CONTRA COSTA WD	0710003	CONTRA COSTA	OTHER	ADJ	05/65	225000		1.0
	TOTAL POPULATION SERVED BY SOURCE WATER SYSTEM - - - - -					225000		
CRESCENT CITY	0810001	DEL NORTE	OTHER	ADJ	11/69	11246		1.0
	TOTAL POPULATION SERVED BY SOURCE WATER SYSTEM - - - - -					11246		
CUYAMA VALLEY COMMUNITY INC	4210009			NATL		800	0.0	
	TOTAL POPULATION SERVED BY SOURCE WATER SYSTEM - - - - -					800		
DESERT HOT SPRINGS CWD	3310008			NATL		12400	0.0	
	TOTAL POPULATION SERVED BY SOURCE WATER SYSTEM - - - - -					12400		

POPULATION SERVED FLUORIDATED DRINKING WATER BY SOURCE SYSTEM,
CONSECUTIVE SYSTEM, AND COUNTY WITHIN STATE (AS OF 12/31/92)

CALIFORNIA

WATER SYSTEMS AND CONSECUTIVE SYSTEMS SERVED	EPA ID NO	COUNTY	CHEM USED	STATUS	FLUOR START DATE	POP SERVED	NATURAL SYSTEMS NAT LEVEL	OPT LEVEL
DUBLIN-SAN RAMON SERVICE	0110009	CONTRA COSTA	OTHER	ADJ	04/80	19475		1.0
						TOTAL POPULATION SERVED BY SOURCE WATER SYSTEM - - - - -		19475
EAST BAY MUD	0110005	ALAMEDA	OTHER	ADJ	06/71	1100000		1.0
						TOTAL POPULATION SERVED BY SOURCE WATER SYSTEM - - - - -		1100000
EAST HOOPA	0600140	HUMBOLDT	NaF	ADJ	12/86	298		1.0
						TOTAL POPULATION SERVED BY SOURCE WATER SYSTEM - - - - -		298
EUREKA	1210004	HUMBOLDT	OTHER	ADJ	02/72	25000		1.0
						TOTAL POPULATION SERVED BY SOURCE WATER SYSTEM - - - - -		25000
FAIRFIELD	4810003	SOLANO	OTHER	ADJ	12/67	72000		1.0
						TOTAL POPULATION SERVED BY SOURCE WATER SYSTEM - - - - -		72000
FORT ORD ARMY BASE	2710701		OTHER	ADJ	00/00	37211		0.0
						TOTAL POPULATION SERVED BY SOURCE WATER SYSTEM - - - - -		37211
FOUNTAIN VALLEY	3010069	ORANGE	OTHER	ADJ	06/73	53691		1.0
						TOTAL POPULATION SERVED BY SOURCE WATER SYSTEM - - - - -		53691
FRESNO CO WATERWORKS 11	1000003	FRESNO	NaF	ADJ	10/63	641		1.0
						TOTAL POPULATION SERVED BY SOURCE WATER SYSTEM - - - - -		641
FRESNO CO WATERWORKS 14	1010038	FRESNO	Acid	ADJ	10/68	977		1.0
						TOTAL POPULATION SERVED BY SOURCE WATER SYSTEM - - - - -		977
FRESNO CO WATERWORKS 19	1010033	FRESNO	NaF	ADJ	09/54	2006		1.0
						TOTAL POPULATION SERVED BY SOURCE WATER SYSTEM - - - - -		2006
FRESNO CO WATERWORKS 27	1010048	FRESNO	NaF	ADJ	03/71	1225		1.0
						TOTAL POPULATION SERVED BY SOURCE WATER SYSTEM - - - - -		1225
FRESNO CO WATERWORKS 28	1000037	FRESNO	NaF	ADJ	11/79	250		1.0
						TOTAL POPULATION SERVED BY SOURCE WATER SYSTEM - - - - -		250
FRESNO CO WATERWORKS-DIST. 21	1010031	FRSENO	OTHER	ADJ	00/00	1800		0.0
						TOTAL POPULATION SERVED BY SOURCE WATER SYSTEM - - - - -		1800

POPULATION SERVED FLUORIDATED DRINKING WATER BY SOURCE SYSTEM,
CONSECUTIVE SYSTEM, AND COUNTY WITHIN STATE (AS OF 12/31/92)

CALIFORNIA

WATER SYSTEMS AND CONSECUTIVE SYSTEMS SERVED	EPA ID NO	COUNTY	CHEM USED	STATUS	FLUOR START DATE	POP SERVED	NATURAL SYSTEMS NAT LEVEL	OPT LEVEL
FRESNO CO WATERWORKS-DIST. 25	1010040	FRESNO	OTHER	ADJ	00/00	5450		0.0
TOTAL POPULATION SERVED BY SOURCE WATER SYSTEM - - - - -						5450		
FRESNO CO WATERWORKS-DIST. 32	1010047	FRESNO	OTHER	ADJ	00/00	25		0.0
TOTAL POPULATION SERVED BY SOURCE WATER SYSTEM - - - - -						25		
FRSENO CO WATERWORKS-DIST 23	1010046	FRESNO	OTHER	ADJ	00/00	1650		0.0
TOTAL POPULATION SERVED BY SOURCE WATER SYSTEM - - - - -						1650		
FT INDEPENDENCE	0600129	INYO	NaF	ADJ	05/85	45		1.0
TOTAL POPULATION SERVED BY SOURCE WATER SYSTEM - - - - -						45		
FT. BIDWELL	0600128	MODOC	NaF	ADJ	09/82	90		1.0
TOTAL POPULATION SERVED BY SOURCE WATER SYSTEM - - - - -						90		
FT. YUMA	0600089		OTHER	ADJ	01/80	1215		1.0
TOTAL POPULATION SERVED BY SOURCE WATER SYSTEM - - - - -						1215		
GRIDLEY	0410004	BUTTE	OTHER	ADJ	05/54	4631		1.0
TOTAL POPULATION SERVED BY SOURCE WATER SYSTEM - - - - -						4631		
GRINDS YONE	0605004	GLENN	NaF	ADJ	12/89	122		1.0
TOTAL POPULATION SERVED BY SOURCE WATER SYSTEM - - - - -						122		
HARRY V SLACK DWS	3310023			NATL		805	0.9	
TOTAL POPULATION SERVED BY SOURCE WATER SYSTEM - - - - -						805		
HAVASU LAND TR PK-CHEMEHUEVI	0600124	SAN BERNARDINO		NATL		100	0.9	
TOTAL POPULATION SERVED BY SOURCE WATER SYSTEM - - - - -						100		
HAYWARD WS	0110006	ALAMEDA	OTHER	ADJ	03/58	115203		1.0
TOTAL POPULATION SERVED BY SOURCE WATER SYSTEM - - - - -						115203		
HEALDSBURG	4910005	SONOMA	OTHER	ADJ	11/53	9454		1.0
TOTAL POPULATION SERVED BY SOURCE WATER SYSTEM - - - - -						9454		

POPULATION SERVED FLUORIDATED DRINKING WATER BY SOURCE SYSTEM,
CONSECUTIVE SYSTEM, AND COUNTY WITHIN STATE (AS OF 12/31/92)

CALIFORNIA

WATER SYSTEMS AND CONSECUTIVE SYSTEMS SERVED	EPA ID NO	COUNTY	CHEM USED	STATUS	FLUOR START DATE	POP SERVED	NATURAL SYSTEMS NAT LEVEL	OPT LEVEL
HUNTINGTON BEACH	3010053	ORANGE	OTHER	ADJ	07/73	185000		1.0
TOTAL POPULATION SERVED BY SOURCE WATER SYSTEM - - - - -						185000		
INDIAN WELLS VALLEY WD	1510017			NATL		36338	1.1	
TOTAL POPULATION SERVED BY SOURCE WATER SYSTEM - - - - -						36338		
KERNVILLE DOMESTIC WC	1510033			NATL		1450	1.4	
TOTAL POPULATION SERVED BY SOURCE WATER SYSTEM - - - - -						1450		
LAJOLLA, LOWER	0605007	SAN DIEGO	NaF	ADJ	09/87	37		1.0
TOTAL POPULATION SERVED BY SOURCE WATER SYSTEM - - - - -						37		
LAJOLLA, UPPER	0600136	SAN DIEGO	NaF	ADJ	07/87	135		1.0
TOTAL POPULATION SERVED BY SOURCE WATER SYSTEM - - - - -						135		
LAJOLLA, WESTERN	0605008	SAN DIEGO	NaF	ADJ	03/88	99		1.0
TOTAL POPULATION SERVED BY SOURCE WATER SYSTEM - - - - -						99		
LAKELAND WC	1510049			NATL		500	3.5	
TOTAL POPULATION SERVED BY SOURCE WATER SYSTEM - - - - -						500		
LAS FLORES WC	1910061			NATL		4500	0.0	
TOTAL POPULATION SERVED BY SOURCE WATER SYSTEM - - - - -						4500		
LEMOORE	1610005			NATL		14082	1.4	
TOTAL POPULATION SERVED BY SOURCE WATER SYSTEM - - - - -						14082		
LINCOLN AVE WC	1910063			NATL		16000	0.0	
TOTAL POPULATION SERVED BY SOURCE WATER SYSTEM - - - - -						16000		
LONE PINE	0600138		OTHER	ADJ	01/80	90		1.0
TOTAL POPULATION SERVED BY SOURCE WATER SYSTEM - - - - -						90		
LONG BEACH WD	1910065	LOS ANGELES	OTHER	ADJ	06/71	425000		1.0
TOTAL POPULATION SERVED BY SOURCE WATER SYSTEM - - - - -						425000		
LOS ANGELES CO WW DIST 36	1910185			NATL		2175	0.0	
TOTAL POPULATION SERVED BY SOURCE WATER SYSTEM - - - - -						2175		

POPULATION SERVED FLUORIDATED DRINKING WATER BY SOURCE SYSTEM,
CONSECUTIVE SYSTEM, AND COUNTY WITHIN STATE (AS OF 12/31/92)

CALIFORNIA

WATER SYSTEMS AND CONSECUTIVE SYSTEMS SERVED	EPA ID NO	COUNTY	CHEM USED	STATUS	FLUOR START DATE	POP SERVED	NATURAL SYSTEMS NAT LEVEL	OPT LEVEL
LOS BANOS	2410005	MERCED	OTHER	ADJ	03/58	15782		1.0
TOTAL POPULATION SERVED BY SOURCE WATER SYSTEM - - - - -						15782		
LOYALTON	4610001	SIERRA	OTHER	ADJ	05/68	1070		1.0
TOTAL POPULATION SERVED BY SOURCE WATER SYSTEM - - - - -						1070		
MARIN MUNICIPAL WD	2110002	MARIN	OTHER	ADJ	12/73	170000		1.0
TOTAL POPULATION SERVED BY SOURCE WATER SYSTEM - - - - -						170000		
MARTINEZ	0710006	CONTRA COSTA	OTHER	ADJ	01/65	28500		1.0
TOTAL POPULATION SERVED BY SOURCE WATER SYSTEM - - - - -						28500		
MERCED CITY WS	2410009	MERCED	OTHER	ADJ	06/66	57645		1.0
TOTAL POPULATION SERVED BY SOURCE WATER SYSTEM - - - - -						57645		
MORGAN HILL	4310006	SANTA CLARA	OTHER	ADJ	11/56	25180		1.0
TOTAL POPULATION SERVED BY SOURCE WATER SYSTEM - - - - -						25180		
PALO ALTO	4310009	SANTA CLARA	OTHER	ADJ	06/56	56000		1.0
TOTAL POPULATION SERVED BY SOURCE WATER SYSTEM - - - - -						56000		
PAVMA	0605012	SAN DIEGO	OTHER	ADJ	01/80	108		1.0
TOTAL POPULATION SERVED BY SOURCE WATER SYSTEM - - - - -						108		
PITTSBURG MUNICIPAL WATER	0710008	CONTRA COSTA	OTHER	ADJ	04/65	48700		1.0
TOTAL POPULATION SERVED BY SOURCE WATER SYSTEM - - - - -						48700		
PLACERVILLE	0910003	EL DORADO	OTHER	ADJ	10/56	7500		1.0
TOTAL POPULATION SERVED BY SOURCE WATER SYSTEM - - - - -						7500		
PLEASANTON	0110008	ALAMEDA	OTHER	ADJ	03/54	51900		1.0
TOTAL POPULATION SERVED BY SOURCE WATER SYSTEM - - - - -						51900		
REDLANDS CITY WD	3610037			NATL		69300	0.8	
TOTAL POPULATION SERVED BY SOURCE WATER SYSTEM - - - - -						69300		

POPULATION SERVED FLUORIDATED DRINKING WATER BY SOURCE SYSTEM,
CONSECUTIVE SYSTEM, AND COUNTY WITHIN STATE (AS OF 12/31/92)

CALIFORNIA

WATER SYSTEMS AND CONSECUTIVE SYSTEMS SERVED	EPA ID NO	COUNTY	CHEM USED	STATUS	FLUOR START DATE	POP SERVED	NATURAL SYSTEMS NAT LEVEL	OPT LEVEL
RINCON, NORTHERN	0600147	SAN DIEGO	NaF	ADJ	03/88	363		1.0
TOTAL POPULATION SERVED BY SOURCE WATER SYSTEM - - - - -						363		
RINCON, PARADISE CREEK	0600146	SAN DIEGO	NaF	ADJ	03/88	120		1.0
TOTAL POPULATION SERVED BY SOURCE WATER SYSTEM - - - - -						120		
RIVERDALE PUD	1010028	FRESNO		NATL		2211	1.7	
TOTAL POPULATION SERVED BY SOURCE WATER SYSTEM - - - - -						2211		
ROCKWELL INTERNATIONAL CORP	5610004			NATL		900	0.0	
TOTAL POPULATION SERVED BY SOURCE WATER SYSTEM - - - - -						900		
ROSEVILLE	3110008	PLACER	OTHER	ADJ	10/67	47000		1.0
TOTAL POPULATION SERVED BY SOURCE WATER SYSTEM - - - - -						47000		
RUBIO CANON WS	1910140			NATL		8767	0.0	
TOTAL POPULATION SERVED BY SOURCE WATER SYSTEM - - - - -						8767		
SAN FRANCISCO WD	3810001	SAN FRANCISCO	Acid	ADJ	08/52	648000		1.0
BRISBANE	4110002	SAN MATEO		CONS		0		
BURLINGAME	4110003	SAN MATEO		CONS		0		
CALIFORNIA WATER SERVICES	4110009	SAN MATEO		CONS		56200		
CALIFORNIA WATER SERVICES	4110007	SAN MATEO		CONS		0		
CALIFORNIA WATER SERVICES	4110008	SAN MATEO		CONS		109000		
CALIFORNIA WATER SERVICES	4110009	SAN MATEO		CONS		58644		
DALY CITY	4110013	SAN MATEO		CONS		0		
HILLSBOROUGH	4110016	SAN MATEO		CONS		0		
MILLBRAE	4110018	SAN MATEO		CONS		0		
NORTH COAST CWD	4110025	SAN MATEO		CONS		0		
SAN BRUNO	4110023	SAN MATEO		CONS		0		
WESTBOROUGH CWD	4110027	SAN MATEO		CONS		0		
TOTAL POPULATION SERVED BY SOURCE WATER SYSTEM - - - - -						871844		
SAN JOSE	4310020	SANTA CLARA	OTHER	ADJ	09/65	70000		1.0
TOTAL POPULATION SERVED BY SOURCE WATER SYSTEM - - - - -						70000		
SAN LUIS OBISPO	4010009	SAN LUIS OBISPO	OTHER	ADJ	08/54	42136		1.0
TOTAL POPULATION SERVED BY SOURCE WATER SYSTEM - - - - -						42136		
SAN PASQUAL, MAIN	0605017	SAN DIEGO	NaF	ADJ	07/88	105		1.0
TOTAL POPULATION SERVED BY SOURCE WATER SYSTEM - - - - -						105		

POPULATION SERVED FLUORIDATED DRINKING WATER BY SOURCE SYSTEM,
CONSECUTIVE SYSTEM, AND COUNTY WITHIN STATE (AS OF 12/31/92)

CALIFORNIA

WATER SYSTEMS AND CONSECUTIVE SYSTEMS SERVED	EPA ID NO	COUNTY	CHEM USED	STATUS	FLUOR START DATE	POP SERVED	NATURAL SYSTEMS NAT LEVEL	OPT LEVEL
SANTA PAULA WW	5610011			NATL		26000	0.0	
	TOTAL POPULATION SERVED BY SOURCE WATER SYSTEM - - - - -					26000		
SANTA YSABEL, LOWER	0605020	SAN DIEGO	NaF	ADJ	11/87	27		1.0
	TOTAL POPULATION SERVED BY SOURCE WATER SYSTEM - - - - -					27		
SANTA YSABEL, UPPER	0600150	SAN DIEGO	NaF	ADJ	11/87	108		1.0
	TOTAL POPULATION SERVED BY SOURCE WATER SYSTEM - - - - -					108		
SCOTIA-PACIFIC LUMBER CO	1210010	HUMBOLDT		ADJ	10/62	1000		1.0
	TOTAL POPULATION SERVED BY SOURCE WATER SYSTEM - - - - -					1000		
SIERRA MADRE WD	1910148			NATL		10800	0.0	
	TOTAL POPULATION SERVED BY SOURCE WATER SYSTEM - - - - -					10800		
SKAGS ISLAND	4910700		OTHER	ADJ	00/00	600		0.0
	TOTAL POPULATION SERVED BY SOURCE WATER SYSTEM - - - - -					600		
SMITH RIVER	0605060	DEL NORTE	NaF	ADJ	03/83	150		1.0
	TOTAL POPULATION SERVED BY SOURCE WATER SYSTEM - - - - -					150		
STANFORD UNIVERSITY	4310013	SANTA CLARA	OTHER	ADJ	04/70	23000		1.0
	TOTAL POPULATION SERVED BY SOURCE WATER SYSTEM - - - - -					23000		
SUNNY SLOPE WC	1910157			NATL		29733	0.0	
	TOTAL POPULATION SERVED BY SOURCE WATER SYSTEM - - - - -					29733		
TRANQUILLITY	1010030			NATL		1000	0.8	
	TOTAL POPULATION SERVED BY SOURCE WATER SYSTEM - - - - -					1000		
TWENTYNINE PALMS WD	3610049			NATL		17000	0.0	
	TOTAL POPULATION SERVED BY SOURCE WATER SYSTEM - - - - -					17000		
TWO ROCK COAST GUARD	4910701		OTHER	ADJ	00/00	980		0.0
	TOTAL POPULATION SERVED BY SOURCE WATER SYSTEM - - - - -					980		

POPULATION SERVED FLUORIDATED DRINKING WATER BY SOURCE SYSTEM,
CONSECUTIVE SYSTEM, AND COUNTY WITHIN STATE (AS OF 12/31/92)

CALIFORNIA

WATER SYSTEMS AND CONSECUTIVE SYSTEMS SERVED	EPA ID NO	COUNTY	CHEM USED	STATUS	FLUOR START DATE	POP SERVED	NATURAL SYSTEMS NAT LEVEL	OPT LEVEL	
USAF BEALE AFB	5810700		OTHER	ADJ	00/00	10000		0.0	
	TOTAL POPULATION SERVED BY SOURCE WATER SYSTEM - - - - -						10000		
USAF CASTLE AFB	2410700		OTHER	ADJ	00/00	14218		0.0	
	TOTAL POPULATION SERVED BY SOURCE WATER SYSTEM - - - - -						14218		
VACAVILLE	4810008	SOLANO	OTHER	ADJ	02/75	76200		1.0	
	TOTAL POPULATION SERVED BY SOURCE WATER SYSTEM - - - - -						76200		
VALLEJO	4810007	SOLANO	OTHER	ADJ	11/54	121600		1.0	
	TOTAL POPULATION SERVED BY SOURCE WATER SYSTEM - - - - -						121600		
VANDEMBERG AFB	4210700		OTHER	ADJ	00/00	14487		0.0	
	TOTAL POPULATION SERVED BY SOURCE WATER SYSTEM - - - - -						14487		
VENTURA CO WW	5610018				NATL	26118	0.0		
	TOTAL POPULATION SERVED BY SOURCE WATER SYSTEM - - - - -						26118		
WARRING WS	5610021				NATL	1300	0.0		
	TOTAL POPULATION SERVED BY SOURCE WATER SYSTEM - - - - -						1300		
WEST HOOPA	0600123	HUMBOLDT	NaF	ADJ	12/86	315		1.0	
	TOTAL POPULATION SERVED BY SOURCE WATER SYSTEM - - - - -						315		
WOODFORDS	0600362		OTHER	ADJ	01/80	200		1.0	
	TOTAL POPULATION SERVED BY SOURCE WATER SYSTEM - - - - -						200		

STATE SUMMARY DATA AS OF 12/31/92

COLORADO

SYSTEM SIZE CLASSIFICATION

	FLUORIDATED SYSTEMS		PUBLIC WATER SYSTEMS	
	NUMBER OF SYSTEMS	TOTAL POPULATION	NUMBER OF SYSTEMS	TOTAL POPULATION
=<1,000	318	64,854	621	131,000
1,001-5,000	85	190,284	112	245,000
5,001-10,000	18	139,910	29	231,000
10,001-50,000	23	507,297	29	616,000
50,001-100,000	5	348,000	6	461,000
>100,000	5	1,472,404	4	1,650,000
TOTAL	454	2,722,749	801	3,333,000

FLUORIDATED SYSTEM CLASSIFICATION

	NUMBER	POPULATION	PERCENTAGE (POP.)
ADJUSTED	62	1,816,039	66.7
CONSECUTIVE	96	105,486	3.9
NATURAL	296	801,224	29.4
TOTAL	454	2,722,749	

SCHOOLS, INDIAN AND MILITARY SYSTEMS

	ADJUSTED		NATURAL	
	NUMBER	POP.	NUMBER	POP.
TOTAL SCHOOLS	0	0	0	0
INDIAN SYSTEMS	1	1,400	0	0
INDIAN SCHOOLS	0	0	0	0
MILITARY SYSTEMS	0	0	0	0

CHEMICAL USAGE OF FLUORIDATING SYSTEMS

	NUMBER	POPULATION
SODIUM FLUORIDE	31	87,140
SODIUM SILICOFLUORIDE	116	1,727,885
HYDROFLUOSILICIC ACID	4	84,500

POPULATION SERVED FLUORIDATED DRINKING WATER BY SOURCE SYSTEM,
CONSECUTIVE SYSTEM, AND COUNTY WITHIN STATE (AS OF 12/31/92)

COLORADO

WATER SYSTEMS AND CONSECUTIVE SYSTEMS SERVED	EPA ID NO	COUNTY	CHEM USED	FLUOR START DATE	POP SERVED	NATURAL SYSTEMS NAT LEVEL	OPT LEVEL
A & B WATER ASSN	0055954	PROWERS		NATL	150	1.0	
	TOTAL POPULATION SERVED BY SOURCE WATER SYSTEM - - - - -				150		
AA MOBILE HOME VILLAGE	0054205	ADAMS		NATL	160	2.4	
	TOTAL POPULATION SERVED BY SOURCE WATER SYSTEM - - - - -				160		
AGATE	0055855	ELBERT		NATL	50	0.7	
	TOTAL POPULATION SERVED BY SOURCE WATER SYSTEM - - - - -				50		
AKRON	0070193	WASHINGTON		NATL	1800	0.8	
	TOTAL POPULATION SERVED BY SOURCE WATER SYSTEM - - - - -				1800		
ALAMOSA	0049403	ALAMOSA	NaF	ADJ 06/83	7000		1.0
	TOTAL POPULATION SERVED BY SOURCE WATER SYSTEM - - - - -				7000		
ANTONITO	0049486	CONEJOS	NaF	ADJ 06/81	1103		1.0
	TOTAL POPULATION SERVED BY SOURCE WATER SYSTEM - - - - -				1103		
APOLLO ESTATES WA	0073684	BOULDER		NATL	25	0.9	
	TOTAL POPULATION SERVED BY SOURCE WATER SYSTEM - - - - -				25		
ARAPAHOE ESTATES WD	0185017	ARAPAHOE		NATL	950	2.9	
	TOTAL POPULATION SERVED BY SOURCE WATER SYSTEM - - - - -				950		
ARAPAHOE WATER CO	0070466	CHEYENNE		NATL	90	0.8	
	TOTAL POPULATION SERVED BY SOURCE WATER SYSTEM - - - - -				90		
ARISTOCRAT RANCHETTES	0055350	WELD		NATL	289	1.5	
	TOTAL POPULATION SERVED BY SOURCE WATER SYSTEM - - - - -				289		
ARVADA	0054684	JEFFERSON	NaSiF6	ADJ 06/80	93000		0.9
	TOTAL POPULATION SERVED BY SOURCE WATER SYSTEM - - - - -				93000		
ASGARD SUBD WTR ASSN	0123123	GARFIELD		NATL	80	0.9	
	TOTAL POPULATION SERVED BY SOURCE WATER SYSTEM - - - - -				80		
ASPEN	0050948	PITKIN	NaSiF6	ADJ 12/80	7000		1.2
	TOTAL POPULATION SERVED BY SOURCE WATER SYSTEM - - - - -				7000		

POPULATION SERVED FLUORIDATED DRINKING WATER BY SOURCE SYSTEM,
CONSECUTIVE SYSTEM, AND COUNTY WITHIN STATE (AS OF 12/31/92)

COLORADO

WATER SYSTEMS AND CONSECUTIVE SYSTEMS SERVED	EPA ID NO	COUNTY	CHEM USED	STATUS	FLUOR START DATE	POP SERVED	NATURAL SYSTEMS NAT LEVEL	OPT LEVEL
ASPEN MESA ESTATES	0050625	EAGLE			NATL	165	0.8	
TOTAL POPULATION SERVED BY SOURCE WATER SYSTEM - - - - -						165		
AURORA	0054874	ARAPAHOE	NaSiF6	ADJ	08/84	200000		0.9
TOTAL POPULATION SERVED BY SOURCE WATER SYSTEM - - - - -						200000		
AURORA MHP	0054122	ADAMS			NATL	100	0.9	
TOTAL POPULATION SERVED BY SOURCE WATER SYSTEM - - - - -						100		
AVONDALE W&S DIST	0052555	PUEBLO			NATL	1500	1.3	
TOTAL POPULATION SERVED BY SOURCE WATER SYSTEM - - - - -						1500		
BEEHIVE WATER CO	0056390	OTERO			NATL	240	1.7	
TOTAL POPULATION SERVED BY SOURCE WATER SYSTEM - - - - -						240		
BELLVIEW COLLEGE	0053967	ADAMS			NATL	0	0.9	
TOTAL POPULATION SERVED BY SOURCE WATER SYSTEM - - - - -						0		
BENCHMARK W&S DIST	0073635	BOULDER			NATL	30	1.6	
TOTAL POPULATION SERVED BY SOURCE WATER SYSTEM - - - - -						30		
BENNETT	0053744	ADAMS			NATL	2000	1.8	
TOTAL POPULATION SERVED BY SOURCE WATER SYSTEM - - - - -						2000		
BENT COUNTY MEM NURSING HOME	0070482	BENT			NATL	58	2.3	
TOTAL POPULATION SERVED BY SOURCE WATER SYSTEM - - - - -						58		
BENTS FORT WATER CO	0056309	OTERO			NATL	1500	1.8	
TOTAL POPULATION SERVED BY SOURCE WATER SYSTEM - - - - -						1500		
BERTHOUD	0055145	LARIMER	NaF	ADJ	06/60	2823		0.9
TOTAL POPULATION SERVED BY SOURCE WATER SYSTEM - - - - -						2823		
BETHUNE	0069781	KIT CARSON			NATL	150	0.8	
TOTAL POPULATION SERVED BY SOURCE WATER SYSTEM - - - - -						150		

POPULATION SERVED FLUORIDATED DRINKING WATER BY SOURCE SYSTEM,
CONSECUTIVE SYSTEM, AND COUNTY WITHIN STATE (AS OF 12/31/92)

COLORADO

WATER SYSTEMS AND CONSECUTIVE SYSTEMS SERVED	EPA ID NO	COUNTY	CHEM USED	STATUS	FLUOR START DATE	POP SERVED	NATURAL SYSTEMS NAT LEVEL	OPT LEVEL
BEULAH WATER DIST	0151100	PUEBLO			NATL	180	0.8	
TOTAL POPULATION SERVED BY SOURCE WATER SYSTEM - - - - -						180		
BEVERLY HILLS MUT WAT CO	0055053	DOUGLAS			NATL	115	1.0	
TOTAL POPULATION SERVED BY SOURCE WATER SYSTEM - - - - -						115		
BIG SPRINGS TP	0196501	CHAFFEE			NATL	48	0.7	
TOTAL POPULATION SERVED BY SOURCE WATER SYSTEM - - - - -						48		
BLUE MOUNTAIN WD	0196600	JEFFERSON			NATL	225	0.7	
TOTAL POPULATION SERVED BY SOURCE WATER SYSTEM - - - - -						225		
BOONE	0052571	PUEBLO			NATL	481	0.7	
TOTAL POPULATION SERVED BY SOURCE WATER SYSTEM - - - - -						481		
BOULDER	0053397	BOULDER	NaSiF6	ADJ	12/65	105000		0.9
TOTAL POPULATION SERVED BY SOURCE WATER SYSTEM - - - - -						105000		
BRANDON WTR ASSN	0191478	KIOWA			NATL	35	2.8	
TOTAL POPULATION SERVED BY SOURCE WATER SYSTEM - - - - -						35		
BRECKENRIDGE	0050328	SUMMIT	NaF	ADJ	11/85	2000		1.2
TOTAL POPULATION SERVED BY SOURCE WATER SYSTEM - - - - -						2000		
BRIGGS DALE WATER CO	0055384	WELD			NATL	75	0.7	
TOTAL POPULATION SERVED BY SOURCE WATER SYSTEM - - - - -						75		
BRISTOL W&S DIST	0055947	PROWERS			NATL	250	1.3	
TOTAL POPULATION SERVED BY SOURCE WATER SYSTEM - - - - -						250		
BROOK FOREST WD	0045676	JEFFERSON			NATL	700	0.7	
TOTAL POPULATION SERVED BY SOURCE WATER SYSTEM - - - - -						700		
BROOMFIELD	0053405	BOULDER	Acid	ADJ	10/81	15500		0.9
TOTAL POPULATION SERVED BY SOURCE WATER SYSTEM - - - - -						15500		
BROWNSVILLE W&S DIST	0053413	BOULDER			NATL	500	1.8	
TOTAL POPULATION SERVED BY SOURCE WATER SYSTEM - - - - -						500		

POPULATION SERVED FLUORIDATED DRINKING WATER BY SOURCE SYSTEM,
CONSECUTIVE SYSTEM, AND COUNTY WITHIN STATE (AS OF 12/31/92)

COLORADO

WATER SYSTEMS AND CONSECUTIVE SYSTEMS SERVED	EPA ID NO	COUNTY	CHEM USED	STATUS	FLUOR START DATE	POP SERVED	NATURAL SYSTEMS NAT LEVEL	OPT LEVEL
BUENA VISTA	0108300	CHAFFEE	Acid		ADJ 03/90	2000		1.0
TOTAL POPULATION SERVED BY SOURCE WATER SYSTEM - - - - -						2000		
BUENA VISTA CORRECTIONAL FAC	0052811	CHAFFEE			NATL	1075	0.9	
TOTAL POPULATION SERVED BY SOURCE WATER SYSTEM - - - - -						1075		
BUFFALO CREEK PARK ASSN	0054569	JEFFERSON			NATL	350	2.1	
TOTAL POPULATION SERVED BY SOURCE WATER SYSTEM - - - - -						350		
BUFFALO MOUNTAIN METRO DIST	0050419	SUMMIT			NATL	1500	0.8	
TOTAL POPULATION SERVED BY SOURCE WATER SYSTEM - - - - -						1500		
BURLINGTON	0069765	KIT CARSON			NATL	3200	1.4	
TOTAL POPULATION SERVED BY SOURCE WATER SYSTEM - - - - -						3200		
BYERS W&S DIST	0054858	ARAPAHOE			NATL	1100	0.8	
TOTAL POPULATION SERVED BY SOURCE WATER SYSTEM - - - - -						1100		
CALHAN	0052084	EL PASO			NATL	780	1.3	
TOTAL POPULATION SERVED BY SOURCE WATER SYSTEM - - - - -						780		
CAMPO	0056051	BACA			NATL	175	1.2	
TOTAL POPULATION SERVED BY SOURCE WATER SYSTEM - - - - -						175		
CASCADE PUB SERV CO	0052019	EL PASO			NATL	250	2.9	
TOTAL POPULATION SERVED BY SOURCE WATER SYSTEM - - - - -						250		
CASTLE PINES METRO DIST	0187674	DOUGLAS			NATL	250	0.9	
TOTAL POPULATION SERVED BY SOURCE WATER SYSTEM - - - - -						250		
CENTENNIAL W&S DIST	0118015	DOUGLAS			NATL	19127	2.2	
TOTAL POPULATION SERVED BY SOURCE WATER SYSTEM - - - - -						19127		
CENTER	0050211	SAGUACHE	NaF		ADJ 01/81	1843		1.0
TOTAL POPULATION SERVED BY SOURCE WATER SYSTEM - - - - -						1843		

POPULATION SERVED FLUORIDATED DRINKING WATER BY SOURCE SYSTEM,
CONSECUTIVE SYSTEM, AND COUNTY WITHIN STATE (AS OF 12/31/92)

COLORADO

WATER SYSTEMS AND CONSECUTIVE SYSTEMS SERVED	EPA ID NO	COUNTY	CHEM USED	STATUS	FLUOR START DATE	POP SERVED	NATURAL SYSTEMS NAT LEVEL	OPT LEVEL
CHAMBERS ADDITION IMPROV	0162175	WELD			NATL	50	0.9	
TOTAL POPULATION SERVED BY SOURCE WATER SYSTEM - - - - -						50		
CHAPARRAL W&SD	0103015	ARAPAHOE			NATL	260	1.2	
TOTAL POPULATION SERVED BY SOURCE WATER SYSTEM - - - - -						260		
CHARLOU PARK MUT WC	0054759	ARAPAHOE			NATL	75	1.5	
TOTAL POPULATION SERVED BY SOURCE WATER SYSTEM - - - - -						75		
CHERAW	0056291	OTERO			NATL	200	1.7	
TOTAL POPULATION SERVED BY SOURCE WATER SYSTEM - - - - -						200		
CLIFTON WD	0051516	MESA	Acid	ADJ	04/80	17000		0.9
TOTAL POPULATION SERVED BY SOURCE WATER SYSTEM - - - - -						17000		
COLLRAN	0051524	MESA			NATL	625	1.3	
TOTAL POPULATION SERVED BY SOURCE WATER SYSTEM - - - - -						625		
COLORADO SPRINGS FOUNTAIN VALLEY AUTH	0052258 0186064	EL PASO EL PASO			NATL CONS	320000 4800	2.2	
TOTAL POPULATION SERVED BY SOURCE WATER SYSTEM - - - - -						324800		
CONESTOGA MHP	0110005	CLEAR CREEK			NATL	5	0.9	
TOTAL POPULATION SERVED BY SOURCE WATER SYSTEM - - - - -						5		
COTTONWOOD MHP	0054106	ADAMS			NATL	70	1.3	
TOTAL POPULATION SERVED BY SOURCE WATER SYSTEM - - - - -						70		
COTTONWOOD SPRINGS MHP	0123185	GARFIELD			NATL	400	1.2	
TOTAL POPULATION SERVED BY SOURCE WATER SYSTEM - - - - -						400		
COUNTRY GARDENS MHP	0054197	ARAPAHOE			NATL	120	2.6	
TOTAL POPULATION SERVED BY SOURCE WATER SYSTEM - - - - -						120		
CRAIG	0051490	MOFFAT	NaSiF6	ADJ	04/53	8000		1.0
TOTAL POPULATION SERVED BY SOURCE WATER SYSTEM - - - - -						8000		

POPULATION SERVED FLUORIDATED DRINKING WATER BY SOURCE SYSTEM,
CONSECUTIVE SYSTEM, AND COUNTY WITHIN STATE (AS OF 12/31/92)

COLORADO

WATER SYSTEMS AND CONSECUTIVE SYSTEMS SERVED	EPA ID NO	COUNTY	CHEM USED	STATUS	FLUOR START DATE	POP SERVED	NATURAL NAT LEVEL	SYSTEMS OPT LEVEL
CRESTVIEW W&S DIST	0053736	ADAMS		NATL		17000	0.6	
TOTAL POPULATION SERVED BY SOURCE WATER SYSTEM - - - - -						17000		
CRIPPLE CREEK	0052381	TELLER		NATL		750	2.2	
TOTAL POPULATION SERVED BY SOURCE WATER SYSTEM - - - - -						750		
CROWLEY	0186908	CROWLEY		NATL		209	1.3	
TOTAL POPULATION SERVED BY SOURCE WATER SYSTEM - - - - -						209		
CROWLEY COUNTY WA	0055913	CROWLEY		NATL		1710	1.1	
TOTAL POPULATION SERVED BY SOURCE WATER SYSTEM - - - - -						1710		
DEER TRAIL	0054541	ARAPAHOE		NATL		555	0.7	
TOTAL POPULATION SERVED BY SOURCE WATER SYSTEM - - - - -						555		
DEL NORTE	0050138	RIO GRANDE	NaF	ADJ	09/82	1700		1.1
TOTAL POPULATION SERVED BY SOURCE WATER SYSTEM - - - - -						1700		
DENVER	0054940	DENVER	NaSiF6	ADJ	05/54	737404		0.9
ALAMEDA W&S DIST	0130116	DENVER		CONS		1		
AMES STREET WA	0000000	ADAMS		CONS		45		
BANCROFT-CLOVER W&S DIST	0130133	DENVER		CONS		1		
BEAR CREEK W&S DIST	0130138	JEFFERSON		CONS		1		
BENNETT BEAR CK FARM WSD	0130139	ARAPAHOE		CONS		1		
BERKELEY W&S DIST	0116140	ADAMS		CONS		1		
BONVUE W&S DIST	0130152	JEFFERSON		CONS		1		
BOW MAR W&S DIST	0103153	ARAPAHOE		CONS		1		
BROOKRIDGE HEIGHTS WD	0103155	ARAPAHOE		CONS		1		
CANITOE W&S DIST	0000000	ARAPAHOE		CONS		35		
CASTLEWOOD WD	0103166	ARAPAHOE		CONS		1		
CEDAR CREST WD	0000000	JEFFERSON		CONS		570		
CHERRY CREEK VALLEY WD	0116175	ARAPAHOE		CONS		1		
CHERRY CREEK VIL WD	0103176	ARAPAHOE		CONS		1		
CHERRY HILL HGTS WD	0103178	ARAPAHOE		CONS		1		
CHERRY HILLS NW&S DIST	0116179	ARAPAHOE		CONS		1		
CHERRY HILLS PARK WC	0000000	ARAPAHOE		CONS		59		
CHERRYMOOR SOUTH WD	0116181	DENVER		CONS		1		
CHERRYRIDGE W&S DIST	0103182	ARAPAHOE		CONS		1		
CHERRYVILLE HEIGHTS WD	0000000	ARAPAHOE		CONS		329		
COLUMBINE W&SD	0103185	JEFFERSON		CONS		1		
CONSOLIDATED MUT WC	0054668	DENVER		CONS		13350		
EAST CHERRY HILLS WJA	0103234	ARAPAHOE		CONS		1		
EAST WARREN WA	0116235	ARAPAHOE		CONS		1		

POPULATION SERVED FLUORIDATED DRINKING WATER BY SOURCE SYSTEM,
CONSECUTIVE SYSTEM, AND COUNTY WITHIN STATE (AS OF 12/31/92)

COLORADO

WATER SYSTEMS AND CONSECUTIVE SYSTEMS SERVED	EPA ID NO	COUNTY	CHEM USED	STATUS	FLUOR	POP	NATURAL SYSTEMS	
					START DATE	SERVED	NAT LEVEL	OPT LEVEL
EAST WHEATRIDGE ASSN	0116236	JEFFERSON		CONS		1		
EDGEWATER	0130237	DENVER		CONS		1		
FEHLMANN SUB WA	0000000	JEFFERSON		CONS		52		
GREEN MTN PK W&S DIST	0130321	JEFFERSON		CONS		1		
GREENWOOD HILLS MUT WC	0130322	ARAPAHOE		CONS		1		
HAVANA W&S DIST	0116333	ARAPAHOE		CONS		1		
HIGH VIEW WD	0130344	JEFFERSON		CONS		1		
HIGHLINE PARK, INC	0116343	ARAPAHOE		CONS		1		
HILLCREST W&S DIST	0103345	ARAPAHOE		CONS		1		
HOLLY HILLS W&SD	0116352	ARAPAHOE		CONS		1		
KELTON HGTS WD	0000000	JEFFERSON		CONS		784		
LAKEHURST W&S DIST	0130466	JEFFERSON		CONS		1		
LAKEWOOD	0130467	JEFFERSON		CONS		1		
LITTLETON	0103476	ARAPAHOE		CONS		1		
LOCHMOOR W&S DIST	0116485	JEFFERSON		CONS		1		
LORETTO HGTS RE SUB WA	0103486	JEFFERSON		CONS		1		
MANSFIELD HGTS W&S DIST	0103500	ARAPAHOE		CONS		1		
MARY LOU WD	0116501	ADAMS		CONS		1		
MEADE LANE WD	0000000	ARAPAHOE		CONS		44		
MEADOWBROOK WD	0103505	ARAPAHOE		CONS		1		
MILLER HGTS WD	0130510	JEFFERSON		CONS		1		
MOUNTAIN VIEW	0130518	JEFFERSON		CONS		1		
N.WASHINGTON ST WSD	0000000	ADAMS		CONS		19415		
NORTH LINCOLN W&S DIST	0116557	ADAMS		CONS		472		
NORTH PECOS W&S DIST	0116553	ADAMS		CONS		1		
NORTHRIDGE MET DIST	0116554	ADAMS		CONS		1		
NORTHSIDE W&S DIST	0000000	JEFFERSON		CONS		3689		
PLATTE CANYON W&S DIST	0103614	JEFFERSON		CONS		1		
ROXY STONE	0000000	ARAPAHOE		CONS		17		
S SHERIDAN W&S DIST	0130718	ARAPAHOE		CONS		1		
S.UNIVERSITY PL WA	0103719	ARAPAHOE		CONS		1		
SHERIDAN	0103709	JEFFERSON		CONS		1		
SOUTH CLARKSON W&S DIST	0000000	ARAPAHOE		CONS		136		
SOUTHEAST ENGLEWOOD WD	0103720	ARAPAHOE		CONS		1		
SOUTHGATE WD	0103721	ARAPAHOE		CONS		1		
SOUTHWEST MET W&S DIST	0103723	ARAPAHOE		CONS		1		
STEBBINS SUBD WC	0000000	ADAMS		CONS		136		
VALLEY WD	0130800	ADAMS		CONS		1		
VILLAGE HTS ADD WD	0103810	ARAPAHOE		CONS		1		
WELLMAN'S SUBD	0000000	ADAMS		CONS		112		
WESTLAND WD	0130838	ADAMS		CONS		1		
WHEAT RIDGE WD	0130842	JEFFERSON		CONS		1		
WILLOWBROOK W&S DIST	0130843	DENVER		CONS		1		
TOTAL POPULATION SERVED BY SOURCE WATER SYSTEM - - - - -						776700		
DILLON	0050336	SUMMIT	NaF	ADJ	12/82	600		1.2
TOTAL POPULATION SERVED BY SOURCE WATER SYSTEM - - - - -						600		

POPULATION SERVED FLUORIDATED DRINKING WATER BY SOURCE SYSTEM,
CONSECUTIVE SYSTEM, AND COUNTY WITHIN STATE (AS OF 12/31/92)

COLORADO

WATER SYSTEMS AND CONSECUTIVE SYSTEMS SERVED	EPA ID NO	COUNTY	CHEM USED	STATUS	FLUOR START DATE	POP SERVED	NATURAL SYSTEMS NAT LEVEL	OPT LEVEL
DONALA W&SD	0052043	EL PASO		NATL		1600	1.0	
						TOTAL POPULATION SERVED BY SOURCE WATER SYSTEM - - - - -	1600	
DURANGO	0049809	LA PLATA	NaSiF6	ADJ	05/57	12000		1.0
						TOTAL POPULATION SERVED BY SOURCE WATER SYSTEM - - - - -	12000	
EADS	0056101	KIOWA		NATL		900	1.2	
						TOTAL POPULATION SERVED BY SOURCE WATER SYSTEM - - - - -	900	
EAGLE	0050666	EAGLE	NaF	ADJ	12/80	1300		1.0
						TOTAL POPULATION SERVED BY SOURCE WATER SYSTEM - - - - -	1300	
EAST ALAMOSA W&S DIST	0074419	ALAMOSA		NATL		1600	1.2	
						TOTAL POPULATION SERVED BY SOURCE WATER SYSTEM - - - - -	1600	
EAST CHERRY CREEK VALLEY WD	0199661	ARAPAHOE		NATL		11500	1.1	
						TOTAL POPULATION SERVED BY SOURCE WATER SYSTEM - - - - -	11500	
EAST DILLION WATER DIST	0159045	SUMMIT	NaF	ADJ	04/87	2501		1.2
						TOTAL POPULATION SERVED BY SOURCE WATER SYSTEM - - - - -	2501	
EAST END WATER CO	0056416	OTERO		NATL		0	2.0	
						TOTAL POPULATION SERVED BY SOURCE WATER SYSTEM - - - - -	0	
EAST VALLEY W&S DIST	0054882	ARAPAHOE		NATL		175	1.3	
						TOTAL POPULATION SERVED BY SOURCE WATER SYSTEM - - - - -	175	
EASTLAKE WD	0053769	ADAMS		NATL		116	1.9	
						TOTAL POPULATION SERVED BY SOURCE WATER SYSTEM - - - - -	116	
EASTWOOD ESTATES WD	0054114	ADAMS		NATL		30	3.5	
						TOTAL POPULATION SERVED BY SOURCE WATER SYSTEM - - - - -	30	
ECKLEY	0070730	YUMA		NATL		210	1.1	
						TOTAL POPULATION SERVED BY SOURCE WATER SYSTEM - - - - -	210	
ENGLEWOOD	0054833	ARAPAHOE		NATL		31500	0.9	
						TOTAL POPULATION SERVED BY SOURCE WATER SYSTEM - - - - -	31500	

POPULATION SERVED FLUORIDATED DRINKING WATER BY SOURCE SYSTEM,
CONSECUTIVE SYSTEM, AND COUNTY WITHIN STATE (AS OF 12/31/92)

COLORADO

WATER SYSTEMS AND CONSECUTIVE SYSTEMS SERVED	EPA ID NO	COUNTY	CHEM USED	STATUS	FLUOR START DATE	POP SERVED	NATURAL SYSTEMS NAT LEVEL	OPT LEVEL
EUREKA WATER CO	0056325	OTERO			NATL	430	1.3	
	TOTAL POPULATION SERVED BY SOURCE WATER SYSTEM - - - - -					430		
EVERGREEN METRO DIST	0054650	JEFFERSON	NaF		ADJ 10/76	7000		1.0
	TOTAL POPULATION SERVED BY SOURCE WATER SYSTEM - - - - -					7000		
FAYETTE WATER CO	0056440	OTERO			NATL	50	1.2	
	TOTAL POPULATION SERVED BY SOURCE WATER SYSTEM - - - - -					50		
FEDERAL HEIGHTS WD	0054890	ADAMS			NATL	9000	1.2	
	TOTAL POPULATION SERVED BY SOURCE WATER SYSTEM - - - - -					9000		
FESSLERS MHP	0031377	CHAFFEE			NATL	130	0.7	
	TOTAL POPULATION SERVED BY SOURCE WATER SYSTEM - - - - -					130		
FLEMING	0070540	LOGAN			NATL	360	0.7	
	TOTAL POPULATION SERVED BY SOURCE WATER SYSTEM - - - - -					360		
FLORISSANT ESTATES WTR SERV	0192294	TELLER			NATL	150	1.9	
	TOTAL POPULATION SERVED BY SOURCE WATER SYSTEM - - - - -					150		
FOREST VIEW ACRES WD	0070615	EL PASO			NATL	425	1.4	
	TOTAL POPULATION SERVED BY SOURCE WATER SYSTEM - - - - -					425		
FORT MORGAN	0070714	MORGAN			NATL	9000	0.6	
	TOTAL POPULATION SERVED BY SOURCE WATER SYSTEM - - - - -					9000		
FOUNTAIN	0052241	EL PASO			NATL	9160	1.8	
	TOTAL POPULATION SERVED BY SOURCE WATER SYSTEM - - - - -					9160		
FOWLER	0056283	OTERO			NATL	1212	1.6	
	TOTAL POPULATION SERVED BY SOURCE WATER SYSTEM - - - - -					1212		
FOXHILLS HOMEOWNER'S ASSN	0187807	WELD			NATL	50	1.4	
	TOTAL POPULATION SERVED BY SOURCE WATER SYSTEM - - - - -					50		

POPULATION SERVED FLUORIDATED DRINKING WATER BY SOURCE SYSTEM,
CONSECUTIVE SYSTEM, AND COUNTY WITHIN STATE (AS OF 12/31/92)

COLORADO

WATER SYSTEMS AND CONSECUTIVE SYSTEMS SERVED	EPA ID NO	COUNTY	CHEM USED	STATUS	FLUOR START DATE	POP SERVED	NATURAL SYSTEMS NAT LEVEL	OPT LEVEL
FOX RIDGE FARM MHP	0054817	ARAPAHOE			NATL	1500	5.5	
TOTAL POPULATION SERVED BY SOURCE WATER SYSTEM - - - - -						1500		
FREDERICK	0055475	WELD			NATL	1550	0.7	
TOTAL POPULATION SERVED BY SOURCE WATER SYSTEM - - - - -						1550		
FT COLLINS	0055236	LARIMER	NaSiF6	ADJ	12/67	73000		0.9
TOTAL POPULATION SERVED BY SOURCE WATER SYSTEM - - - - -						73000		
FT COLLINS-LOVELAND WD	0073619	LARIMER	NaSiF6	ADJ	00/00	11500		0.9
EAST LARIMER CO WD	0073593	LARIMER		CONS		5000		
NORTH WELD COUNTY WD	0055616	WELD		CONS		3240		
TOTAL POPULATION SERVED BY SOURCE WATER SYSTEM - - - - -						19740		
FT LUPTON	0055467	WELD			NATL	5150	1.6	
TOTAL POPULATION SERVED BY SOURCE WATER SYSTEM - - - - -						5150		
GALAMB MHP	0161125	ADAMS			NATL	150	3.0	
TOTAL POPULATION SERVED BY SOURCE WATER SYSTEM - - - - -						150		
GALETON WTR CO	0055483	WELD			NATL	27	0.7	
TOTAL POPULATION SERVED BY SOURCE WATER SYSTEM - - - - -						27		
GARCIA DOMESTIC WJA	0049585				NATL	40	0.6	
TOTAL POPULATION SERVED BY SOURCE WATER SYSTEM - - - - -						40		
GARDEN VALLEY W&S DIST	0052209	EL PASO			NATL	600	2.8	
TOTAL POPULATION SERVED BY SOURCE WATER SYSTEM - - - - -						600		
GARDNER W&SD	0053017	HUERFANO			NATL	250	0.6	
TOTAL POPULATION SERVED BY SOURCE WATER SYSTEM - - - - -						250		
GATEWAY CAMPGROUND	0187815	WELD			NATL	80	0.9	
TOTAL POPULATION SERVED BY SOURCE WATER SYSTEM - - - - -						80		
GILCREST	0055491	WELD			NATL	1150	1.0	
TOTAL POPULATION SERVED BY SOURCE WATER SYSTEM - - - - -						1150		

POPULATION SERVED FLUORIDATED DRINKING WATER BY SOURCE SYSTEM,
CONSECUTIVE SYSTEM, AND COUNTY WITHIN STATE (AS OF 12/31/92)

COLORADO

WATER SYSTEMS AND CONSECUTIVE SYSTEMS SERVED	EPA ID NO	COUNTY	CHEM USED	STATUS	FLUOR START DATE	POP SERVED	NATURAL NAT LEVEL	SYSTEMS OPT LEVEL
GLENWOOD SPRINGS	0123314	GARFIELD	NaSiF6	ADJ	05/86	6200		1.0
WEST GLENWOOD WD	0123839	GARFIELD		CONS		1350		
TOTAL POPULATION SERVED BY SOURCE WATER SYSTEM - - - - -						7550		
GOLDEN	0054643	JEFFERSON		NATL		13000	0.7	
TOTAL POPULATION SERVED BY SOURCE WATER SYSTEM - - - - -						13000		
GRACE MAR WUA	0053447	BOULDER		NATL		50	1.5	
TOTAL POPULATION SERVED BY SOURCE WATER SYSTEM - - - - -						50		
GRANADA	0056010	PROWERS		NATL		450	1.2	
TOTAL POPULATION SERVED BY SOURCE WATER SYSTEM - - - - -						450		
GRANADA WATER ASSN	0056028	PROWERS		NATL		350	1.3	
TOTAL POPULATION SERVED BY SOURCE WATER SYSTEM - - - - -						350		
GRANBY	0051623	GRAND	NaF	ADJ	09/82	1400		1.2
TOTAL POPULATION SERVED BY SOURCE WATER SYSTEM - - - - -						1400		
GRAND JUNCTION	0051581	MESA	NaSiF6	ADJ	07/51	30000		0.9
TOTAL POPULATION SERVED BY SOURCE WATER SYSTEM - - - - -						30000		
GRANDVIEW MHP	0199175	EL PASO		NATL		120	0.7	
TOTAL POPULATION SERVED BY SOURCE WATER SYSTEM - - - - -						120		
GRANDVIEW MOTEL & MHP	0041269	LA PLATA		NATL		30	0.6	
TOTAL POPULATION SERVED BY SOURCE WATER SYSTEM - - - - -						30		
GRANDVIEW WA	0052035	EL PASO		NATL		70	2.6	
TOTAL POPULATION SERVED BY SOURCE WATER SYSTEM - - - - -						70		
GREELEY	0055509	WELD	NaSiF6	ADJ	12/54	65000		0.9
EATON	0162233	WELD		CONS		2300		
MEADE, TOWN OF	0162500	WELD		CONS		900		
WINDSOR	0055715	WELD		CONS		4523		
TOTAL POPULATION SERVED BY SOURCE WATER SYSTEM - - - - -						72723		
GREEN ACRES MHP-AURORA	0053959	ADAMS		NATL		300	1.4	
TOTAL POPULATION SERVED BY SOURCE WATER SYSTEM - - - - -						300		

POPULATION SERVED FLUORIDATED DRINKING WATER BY SOURCE SYSTEM,
CONSECUTIVE SYSTEM, AND COUNTY WITHIN STATE (AS OF 12/31/92)

COLORADO

WATER SYSTEMS AND CONSECUTIVE SYSTEMS SERVED	EPA ID NO	COUNTY	CHEM USED	STATUS	FLUOR START DATE	POP SERVED	NATURAL SYSTEMS NAT LEVEL	OPT LEVEL
GREEN MOUNTAIN FALLS	0071068	EL PASO			NATL	1700	0.4	
TOTAL POPULATION SERVED BY SOURCE WATER SYSTEM - - - - -						1700		
HANCOCK WATER CO	0056218	OTERO			NATL	100	1.4	
TOTAL POPULATION SERVED BY SOURCE WATER SYSTEM - - - - -						100		
HARTMAN	0055962	PROWERS			NATL	129	1.9	
TOTAL POPULATION SERVED BY SOURCE WATER SYSTEM - - - - -						129		
HASTY WATER CO	0070508	BENT			NATL	250	2.3	
TOTAL POPULATION SERVED BY SOURCE WATER SYSTEM - - - - -						250		
HASWELL	0056119	KIOWA			NATL	175	2.5	
TOTAL POPULATION SERVED BY SOURCE WATER SYSTEM - - - - -						175		
HAXTUN	0069948	PHILLIPS			NATL	936	0.6	
TOTAL POPULATION SERVED BY SOURCE WATER SYSTEM - - - - -						936		
HAYDEN	0051250	ROUTT	NaSiF6	ADJ	01/60	1700		1.0
TOTAL POPULATION SERVED BY SOURCE WATER SYSTEM - - - - -						1700		
HAZELTINE HTS W&S DIST	0053884	ADAMS			NATL	235	2.6	
TOTAL POPULATION SERVED BY SOURCE WATER SYSTEM - - - - -						235		
HI-LAND ACRES W&S DIST	0158915	ADAMS			NATL	300	1.7	
TOTAL POPULATION SERVED BY SOURCE WATER SYSTEM - - - - -						300		
HIGH PLAINS WTR USERS ASSN	0053777	ADAMS			NATL	320	1.6	
TOTAL POPULATION SERVED BY SOURCE WATER SYSTEM - - - - -						320		
HIGH VALLEY ESTATES MHP	0191874	ALAMOSA			NATL	75	0.7	
TOTAL POPULATION SERVED BY SOURCE WATER SYSTEM - - - - -						75		
HIGHLAND LAKES WD	0052332	TELLER			NATL	345	1.7	
TOTAL POPULATION SERVED BY SOURCE WATER SYSTEM - - - - -						345		

POPULATION SERVED FLUORIDATED DRINKING WATER BY SOURCE SYSTEM,
CONSECUTIVE SYSTEM, AND COUNTY WITHIN STATE (AS OF 12/31/92)

COLORADO

WATER SYSTEMS AND CONSECUTIVE SYSTEMS SERVED	EPA ID NO	COUNTY	CHEM USED	STATUS	FLUOR START DATE	POP SERVED	NATURAL SYSTEMS NAT LEVEL	OPT LEVEL
HILLCREST VILLAGE MHP	0054189	ADAMS		NATL		1300	0.8	
TOTAL POPULATION SERVED BY SOURCE WATER SYSTEM - - - - -						1300		
HILLTOP WATER CO	0056275	OTERO		NATL		450	1.6	
TOTAL POPULATION SERVED BY SOURCE WATER SYSTEM - - - - -						450		
HOLBROOK CENTER WA	0056374	OTERO		NATL		32	1.6	
TOTAL POPULATION SERVED BY SOURCE WATER SYSTEM - - - - -						32		
HOLLY	0056002	PROWERS		NATL		1050	0.8	
TOTAL POPULATION SERVED BY SOURCE WATER SYSTEM - - - - -						1050		
HOLLY MUTUAL WC	0054767	ARAPAHOE		NATL		175	1.1	
TOTAL POPULATION SERVED BY SOURCE WATER SYSTEM - - - - -						175		
HOLYOKE	0069955	PHILLIPS		NATL		2000	0.7	
TOTAL POPULATION SERVED BY SOURCE WATER SYSTEM - - - - -						2000		
HOMESTEAD SUBD	0183756	MORGAN		NATL		40	1.2	
TOTAL POPULATION SERVED BY SOURCE WATER SYSTEM - - - - -						40		
HOMESTEAD WTR SYS	0075267	JEFFERSON		NATL		320	2.5	
TOTAL POPULATION SERVED BY SOURCE WATER SYSTEM - - - - -						320		
HOOVER HILLS W&SD	0107352	BOULDER		NATL		25	1.0	
TOTAL POPULATION SERVED BY SOURCE WATER SYSTEM - - - - -						25		
HOTCHKISS	0049635	DELTA	NaF	ADJ	06/84	1200		1.0
ROGERS MESA DOMESTIC WATER	0115685			CONS		840		
TOTAL POPULATION SERVED BY SOURCE WATER SYSTEM - - - - -						2040		
HUAJATOLLA WD	0128561	HUERFANO		NATL		55	0.6	
TOTAL POPULATION SERVED BY SOURCE WATER SYSTEM - - - - -						55		
HUDSON	0055525	WELD		NATL		805	0.9	
TOTAL POPULATION SERVED BY SOURCE WATER SYSTEM - - - - -						805		

POPULATION SERVED FLUORIDATED DRINKING WATER BY SOURCE SYSTEM,
CONSECUTIVE SYSTEM, AND COUNTY WITHIN STATE (AS OF 12/31/92)

COLORADO

WATER SYSTEMS AND CONSECUTIVE SYSTEMS SERVED	EPA ID NO	COUNTY	CHEM USED	STATUS	FLUOR START DATE	POP SERVED	NATURAL SYSTEMS NAT LEVEL	OPT LEVEL
HUGO	0055806	LINCOLN			NATL	780	0.9	
	TOTAL POPULATION SERVED BY SOURCE WATER SYSTEM - - - - -					780		
HUNNICUTT WATER SUPPLY	0056168	OTERO			NATL	55	1.9	
	TOTAL POPULATION SERVED BY SOURCE WATER SYSTEM - - - - -					55		
IDLEDALE	0054627	JEFFERSON			NATL	350	1.1	
	TOTAL POPULATION SERVED BY SOURCE WATER SYSTEM - - - - -					350		
INSPIRATION VALLEY MHP	0054460	JEFFERSON			NATL	325	1.4	
	TOTAL POPULATION SERVED BY SOURCE WATER SYSTEM - - - - -					325		
IRONDALE MHP	0140947	ADAMS			NATL	100	1.1	
	TOTAL POPULATION SERVED BY SOURCE WATER SYSTEM - - - - -					100		
JOHNSONS VILLAGE MHP	0031542	CHAFFEE			NATL	24	0.8	
	TOTAL POPULATION SERVED BY SOURCE WATER SYSTEM - - - - -					24		
JOHNSTOWN	0055533	WELD	NaSiF6	ADJ	09/82	1600		0.9
	TOTAL POPULATION SERVED BY SOURCE WATER SYSTEM - - - - -					1600		
JOSEPH WATER CORP	0070607	PUEBLO			NATL	300	1.3	
	TOTAL POPULATION SERVED BY SOURCE WATER SYSTEM - - - - -					300		
KEENSBURG	0055541	WELD			NATL	600	3.5	
	TOTAL POPULATION SERVED BY SOURCE WATER SYSTEM - - - - -					600		
KEETON-PORTER WATER SYSTEM	0121415	EL PASO			NATL	26	2.1	
	TOTAL POPULATION SERVED BY SOURCE WATER SYSTEM - - - - -					26		
KING'S TRAILER CT	0187617	LOGAN			NATL	28	2.3	
	TOTAL POPULATION SERVED BY SOURCE WATER SYSTEM - - - - -					28		
KIT CARSON	0069526	CHEYENNE			NATL	264	1.0	
	TOTAL POPULATION SERVED BY SOURCE WATER SYSTEM - - - - -					264		
KREMMLING	0051656	GRAND	NaF	ADJ	09/82	1200		1.1
	TOTAL POPULATION SERVED BY SOURCE WATER SYSTEM - - - - -					1200		

POPULATION SERVED FLUORIDATED DRINKING WATER BY SOURCE SYSTEM,
CONSECUTIVE SYSTEM, AND COUNTY WITHIN STATE (AS OF 12/31/92)

COLORADO

WATER SYSTEMS AND CONSECUTIVE SYSTEMS SERVED	EPA ID NO	COUNTY	CHEM USED	STATUS	FLUOR START DATE	POP SERVED	NATURAL SYSTEMS NAT LEVEL	OPT LEVEL
LA JUNTA	0056333	OTERO			NATL	8500	1.3	
TOTAL POPULATION SERVED BY SOURCE WATER SYSTEM - - - - -						8500		
LA PLATA VISTA HOMEOWNERS ASSN	0134540	LA PLATA			NATL	25	0.9	
TOTAL POPULATION SERVED BY SOURCE WATER SYSTEM - - - - -						25		
LA SALLE	0055566	WELD			NATL	1932	1.2	
TOTAL POPULATION SERVED BY SOURCE WATER SYSTEM - - - - -						1932		
LAFAYETTE	0053488	BOULDER	NaSiF6	ADJ	08/52	13600		1.0
TOTAL POPULATION SERVED BY SOURCE WATER SYSTEM - - - - -						13600		
LAKE FOREST MUTUAL WC	0184861	GRAND			NATL	25	11.2	
TOTAL POPULATION SERVED BY SOURCE WATER SYSTEM - - - - -						25		
LAKE FORK TR CT	0052951	LAKE			NATL	150	0.1	
TOTAL POPULATION SERVED BY SOURCE WATER SYSTEM - - - - -						150		
LAMAR	0055996	PROWERS	NaF	ADJ	06/84	8500		0.9
TOTAL POPULATION SERVED BY SOURCE WATER SYSTEM - - - - -						8500		
LAS ANIMAS	0069443	BENT			NATL	2668	2.0	
TOTAL POPULATION SERVED BY SOURCE WATER SYSTEM - - - - -						2668		
LAZEAR WC	0070748	DELTA			NATL	190	0.6	
TOTAL POPULATION SERVED BY SOURCE WATER SYSTEM - - - - -						190		
LAZY DAYS MHV	0079871	EL PASO			NATL	70	0.6	
TOTAL POPULATION SERVED BY SOURCE WATER SYSTEM - - - - -						70		
LEFTHAND W & S DIST	0072603	BOULDER			NATL	240	0.9	
TOTAL POPULATION SERVED BY SOURCE WATER SYSTEM - - - - -						240		
LIMON	0055780	LINCOLN			NATL	1703	0.8	
TOTAL POPULATION SERVED BY SOURCE WATER SYSTEM - - - - -						1703		

POPULATION SERVED FLUORIDATED DRINKING WATER BY SOURCE SYSTEM,
CONSECUTIVE SYSTEM, AND COUNTY WITHIN STATE (AS OF 12/31/92)

COLORADO

WATER SYSTEMS AND CONSECUTIVE SYSTEMS SERVED	EPA ID NO	COUNTY	CHEM USED	STATUS	FLUOR START DATE	POP SERVED	NATURAL SYSTEMS NAT LEVEL	OPT LEVEL
LITTLE GEM MHP	0068023	TELLER		NATL		26	0.7	
TOTAL POPULATION SERVED BY SOURCE WATER SYSTEM - - - - -						26		
LITTLE THOMPSON / CENTRAL WELD	0055244	LARIMER	NaSiF6	ADJ	04/81	20000		0.9
CENTRAL WELD CO WD	0055392	WELD		CONS		3000		
NORTH CARTER LAKE W & SD	0070391	LARIMER		CONS		125		
TOTAL POPULATION SERVED BY SOURCE WATER SYSTEM - - - - -						23125		
LOCHBUIE-BEEBEE DRAW W&SD	0055574	WELD		NATL		1000	1.7	
TOTAL POPULATION SERVED BY SOURCE WATER SYSTEM - - - - -						1000		
LOG LANE VILLAGE	0070698	MORGAN		NATL		736	0.9	
TOTAL POPULATION SERVED BY SOURCE WATER SYSTEM - - - - -						736		
LONGMONT	0053520	BOULDER	NaSiF6	ADJ	09/58	53000		0.9
TOTAL POPULATION SERVED BY SOURCE WATER SYSTEM - - - - -						53000		
LONGS PEAK WD	0053538	BOULDER	NaF	ADJ	07/84	2700		0.9
TOTAL POPULATION SERVED BY SOURCE WATER SYSTEM - - - - -						2700		
LOUISVILLE	0053546	BOULDER	NaF	ADJ	09/82	9600		0.9
TOTAL POPULATION SERVED BY SOURCE WATER SYSTEM - - - - -						9600		
LOUVIERS MUT SVC CO	0055095	DOUGLAS		NATL		300	1.5	
TOTAL POPULATION SERVED BY SOURCE WATER SYSTEM - - - - -						300		
LOVELAND	0055251	LARIMER	NaSiF6	ADJ	07/54	38000		0.9
TOTAL POPULATION SERVED BY SOURCE WATER SYSTEM - - - - -						38000		
MANITOU SPRINGS	0052191	EL PASO		NATL		5000	2.7	
TOTAL POPULATION SERVED BY SOURCE WATER SYSTEM - - - - -						5000		
MANZANOLA	0056267	OTERO		NATL		453	1.6	
TOTAL POPULATION SERVED BY SOURCE WATER SYSTEM - - - - -						453		
MAPLE GROVE WD	0053561	BOULDER		NATL		50	0.7	
TOTAL POPULATION SERVED BY SOURCE WATER SYSTEM - - - - -						50		

POPULATION SERVED FLUORIDATED DRINKING WATER BY SOURCE SYSTEM,
CONSECUTIVE SYSTEM, AND COUNTY WITHIN STATE (AS OF 12/31/92)

COLORADO

WATER SYSTEMS AND CONSECUTIVE SYSTEMS SERVED	EPA ID NO	COUNTY	CHEM USED	STATUS	FLUOR START DATE	POP SERVED	NATURAL SYSTEMS NAT LEVEL	OPT LEVEL
MASONS TRLR PARK	0054353	JEFFERSON		NATL		50	3.6	
TOTAL POPULATION SERVED BY SOURCE WATER SYSTEM - - - - -						50		
MAY VALLEY WATER ASSN	0055988	PROWERS		NATL		1500	1.6	
TOTAL POPULATION SERVED BY SOURCE WATER SYSTEM - - - - -						1500		
MCCLAVE WATER ASSN	0070524	BENT		NATL		240	2.7	
TOTAL POPULATION SERVED BY SOURCE WATER SYSTEM - - - - -						240		
MERINO	0705656	LOGAN		NATL		234	0.9	
TOTAL POPULATION SERVED BY SOURCE WATER SYSTEM - - - - -						234		
MILLARDS MHP	0068916	MONTROSE		NATL		59	0.6	
TOTAL POPULATION SERVED BY SOURCE WATER SYSTEM - - - - -						59		
MINTURN	0050690	EAGLE	NaF	ADJ	04/81	1700		1.2
TOTAL POPULATION SERVED BY SOURCE WATER SYSTEM - - - - -						1700		
MODEL WTR USERS ASSN	0052720	LAS ANIMAS		NATL		50	3.6	
TOTAL POPULATION SERVED BY SOURCE WATER SYSTEM - - - - -						50		
MONUMENT	0052183	EL PASO		NATL		1026	0.6	
TOTAL POPULATION SERVED BY SOURCE WATER SYSTEM - - - - -						1026		
MOORE'S MHP	0083626	BENT		NATL		0	2.1	
TOTAL POPULATION SERVED BY SOURCE WATER SYSTEM - - - - -						0		
MOUNTAIN MUTUAL WTR ASSN	0192260	TELLER		NATL		100	2.7	
TOTAL POPULATION SERVED BY SOURCE WATER SYSTEM - - - - -						100		
MOUNTAIN VIEW WUA	0053785	ADAMS		NATL		350	1.5	
TOTAL POPULATION SERVED BY SOURCE WATER SYSTEM - - - - -						350		
MOUNTAIN W&SD	0054437	JEFFERSON		NATL		600	0.9	
TOTAL POPULATION SERVED BY SOURCE WATER SYSTEM - - - - -						600		
MT WERNER W&SD	0051268	ROUTT	NaSiF6	ADJ	03/81	2000		1.0

POPULATION SERVED FLUORIDATED DRINKING WATER BY SOURCE SYSTEM,
CONSECUTIVE SYSTEM, AND COUNTY WITHIN STATE (AS OF 12/31/92)

COLORADO

WATER SYSTEMS AND CONSECUTIVE SYSTEMS SERVED	EPA ID NO	COUNTY	CHEM USED	STATUS	FLUOR START DATE	POP SERVED	NATURAL SYSTEMS NAT LEVEL	OPT LEVEL
STEAMBOAT SPRINGS	0051367	ROUTT		CONS		4600		
TOTAL POPULATION SERVED BY SOURCE WATER SYSTEM - - - - -						6600		
MTN FUELS SUPPLY-POWDER WASH	0056986	MOFFAT			NATL	75	1.6	
TOTAL POPULATION SERVED BY SOURCE WATER SYSTEM - - - - -						75		
MTN MEADOWS MHP & CAMPGROUND	0183806	TELLER			NATL	35	1.0	
TOTAL POPULATION SERVED BY SOURCE WATER SYSTEM - - - - -						35		
MTN VIEW VILL MHP	0054387	LAKE			NATL	150	2.4	
TOTAL POPULATION SERVED BY SOURCE WATER SYSTEM - - - - -						150		
NARROW GAUGE MHP	0134630	LA PLATA			NATL	100	4.0	
TOTAL POPULATION SERVED BY SOURCE WATER SYSTEM - - - - -						100		
NATURITA	0143533	MONTROSE	NaF	ADJ	07/89	700		1.0
TOTAL POPULATION SERVED BY SOURCE WATER SYSTEM - - - - -						700		
NAVAJO WESTERN WD	0171462	HUERFANO			NATL	200	0.6	
TOTAL POPULATION SERVED BY SOURCE WATER SYSTEM - - - - -						200		
NEWDALE-GRAND VALLEY WC	0056259	OTERO			NATL	625	1.3	
TOTAL POPULATION SERVED BY SOURCE WATER SYSTEM - - - - -						625		
NORAD VIEW TRLR PK	0079863	EL PASO			NATL	25	2.4	
TOTAL POPULATION SERVED BY SOURCE WATER SYSTEM - - - - -						25		
NORTH GLENN	0184044	ADAMS			NATL	31100	0.6	
TOTAL POPULATION SERVED BY SOURCE WATER SYSTEM - - - - -						31100		
NORTH HURON WD	0055608	WELD			NATL	80	3.4	
TOTAL POPULATION SERVED BY SOURCE WATER SYSTEM - - - - -						80		
NORTH WASHINGTON WJA	0053793	ADAMS			NATL	130	1.9	
TOTAL POPULATION SERVED BY SOURCE WATER SYSTEM - - - - -						130		
NORWOOD	0157500	SAN MIGUEL	NaF	ADJ	00/86	1200		1.0
TOTAL POPULATION SERVED BY SOURCE WATER SYSTEM - - - - -						1200		

POPULATION SERVED FLUORIDATED DRINKING WATER BY SOURCE SYSTEM,
CONSECUTIVE SYSTEM, AND COUNTY WITHIN STATE (AS OF 12/31/92)

COLORADO

WATER SYSTEMS AND CONSECUTIVE SYSTEMS SERVED	EPA ID NO	COUNTY	CHEM USED	STATUS	FLUOR START DATE	POP SERVED	NATURAL SYSTEMS NAT LEVEL	OPT LEVEL
NUCLA	0143559	MONTRSE	NaF	ADJ	05/89	440		1.0
						TOTAL POPULATION SERVED BY SOURCE WATER SYSTEM - - - - -		440
NUNN	0055624	WELD		NATL		310		0.7
						TOTAL POPULATION SERVED BY SOURCE WATER SYSTEM - - - - -		310
O'NEAL WATER SUPPLY	0151400			NATL		600		1.0
						TOTAL POPULATION SERVED BY SOURCE WATER SYSTEM - - - - -		600
OAK CREEK	0051276	ROUTT	NaF	ADJ	07/85	700		1.2
						TOTAL POPULATION SERVED BY SOURCE WATER SYSTEM - - - - -		700
OLNEY SPRINGS	0055905	CROWLEY		NATL		226		1.1
						TOTAL POPULATION SERVED BY SOURCE WATER SYSTEM - - - - -		226
ORCHARD HILLS MUT WC	0054734	ARAPAHOE		NATL		130		1.3
						TOTAL POPULATION SERVED BY SOURCE WATER SYSTEM - - - - -		130
ORDWAY	0113700	CROWLEY		NATL		1254		0.9
						TOTAL POPULATION SERVED BY SOURCE WATER SYSTEM - - - - -		1254
OTIS	0070185	WASHINGTON		NATL		555		0.8
						TOTAL POPULATION SERVED BY SOURCE WATER SYSTEM - - - - -		555
OVERLAND WC	0120020	ELBERT		NATL		84		1.5
						TOTAL POPULATION SERVED BY SOURCE WATER SYSTEM - - - - -		84
OVERLOOK MUT WC	0051995	EL PASO		NATL		50		3.1
						TOTAL POPULATION SERVED BY SOURCE WATER SYSTEM - - - - -		50
OVID	0070151	SEDGWICK		NATL		370		0.6
						TOTAL POPULATION SERVED BY SOURCE WATER SYSTEM - - - - -		370
PAGELS TRLR CT	0141440	MORGAN		NATL		295		0.8
						TOTAL POPULATION SERVED BY SOURCE WATER SYSTEM - - - - -		295

POPULATION SERVED FLUORIDATED DRINKING WATER BY SOURCE SYSTEM,
CONSECUTIVE SYSTEM, AND COUNTY WITHIN STATE (AS OF 12/31/92)

COLORADO

WATER SYSTEMS AND CONSECUTIVE SYSTEMS SERVED	EPA ID NO	COUNTY	CHEM USED	STATUS	FLUOR START DATE	POP SERVED	NATURAL SYSTEMS NAT LEVEL	OPT LEVEL
PAGOSA AREA WATER & SAN	0104300		OTHER	ADJ	00/88	2200		1.0
	TOTAL POPULATION SERVED BY SOURCE WATER SYSTEM - - - - -					2200		
PAGOSA SPRINGS	0104500		OTHER	ADJ	00/87	1400		1.0
	TOTAL POPULATION SERVED BY SOURCE WATER SYSTEM - - - - -					1400		
PALISADE	0051565	MESA	NaSiF6	ADJ	12/52	1500		0.9
	TOTAL POPULATION SERVED BY SOURCE WATER SYSTEM - - - - -					1500		
PALMER LAKE	0052142	EL PASO		NATL		1500	1.5	
	TOTAL POPULATION SERVED BY SOURCE WATER SYSTEM - - - - -					1500		
PALMER LAKE MHP	0052068	EL PASO		NATL		220	0.8	
	TOTAL POPULATION SERVED BY SOURCE WATER SYSTEM - - - - -					220		
PANORAMA PK MUT WAT USERS	0053611	BOULDER		NATL		130	0.9	
	TOTAL POPULATION SERVED BY SOURCE WATER SYSTEM - - - - -					130		
PANORAMIC MESA SUBD	0117093	GARFIELD		NATL		60	0.8	
	TOTAL POPULATION SERVED BY SOURCE WATER SYSTEM - - - - -					60		
PAOLI	0148010	PHILLIPS		NATL		50	0.5	
	TOTAL POPULATION SERVED BY SOURCE WATER SYSTEM - - - - -					50		
PARADISE ACRES MHP	0195420	CHAFFEE		NATL		50	2.8	
	TOTAL POPULATION SERVED BY SOURCE WATER SYSTEM - - - - -					50		
PARK CENTER WATER DIST	0052670	FREMONT		NATL		2600	1.5	
	TOTAL POPULATION SERVED BY SOURCE WATER SYSTEM - - - - -					2600		
PARK FOREST WD	0052092	EL PASO		NATL		693	0.7	
	TOTAL POPULATION SERVED BY SOURCE WATER SYSTEM - - - - -					693		
PARK WATER CO/WONDERVIEW	0054692	JEFFERSON		NATL		125	0.7	
	TOTAL POPULATION SERVED BY SOURCE WATER SYSTEM - - - - -					125		
PARKDALE WATER CO	0056192	OTERO		NATL		50	1.1	
	TOTAL POPULATION SERVED BY SOURCE WATER SYSTEM - - - - -					50		

POPULATION SERVED FLUORIDATED DRINKING WATER BY SOURCE SYSTEM,
CONSECUTIVE SYSTEM, AND COUNTY WITHIN STATE (AS OF 12/31/92)

COLORADO

WATER SYSTEMS AND CONSECUTIVE SYSTEMS SERVED	EPA ID NO	COUNTY	CHEM USED	STATUS	FLUOR START DATE	POP SERVED	NATURAL SYSTEMS NAT LEVEL	OPT LEVEL
PARKER W&SD	0055046	DOUGLAS			NATL	4800	1.5	
						4800		
TOTAL POPULATION SERVED BY SOURCE WATER SYSTEM - - - - -							4800	
PATTERSON VALLEY WAT CO	0056424	OTERO			NATL	115	1.1	
						115		
TOTAL POPULATION SERVED BY SOURCE WATER SYSTEM - - - - -							115	
PEAKVIEW MH CT	0053918	ADAMS			NATL	58	2.4	
						58		
TOTAL POPULATION SERVED BY SOURCE WATER SYSTEM - - - - -							58	
PEETZ	0070573	LOGAN			NATL	196	0.6	
						196		
TOTAL POPULATION SERVED BY SOURCE WATER SYSTEM - - - - -							196	
PENROSE WD	0052662	FREMONT			NATL	3500	1.6	
						3500		
TOTAL POPULATION SERVED BY SOURCE WATER SYSTEM - - - - -							3500	
PERRY PARK W&SD	0055061	DOUGLAS			NATL	1080	0.9	
						1080		
TOTAL POPULATION SERVED BY SOURCE WATER SYSTEM - - - - -							1080	
PINE DRIVE WD	0052415	PUEBLO			NATL	600	0.8	
						600		
TOTAL POPULATION SERVED BY SOURCE WATER SYSTEM - - - - -							600	
PIONEER LOOKOUT WD	0191023	EL PASO			NATL	70	1.0	
						70		
TOTAL POPULATION SERVED BY SOURCE WATER SYSTEM - - - - -							70	
PLATTEVILLE	0055640	WELD			NATL	1700	1.5	
						1700		
TOTAL POPULATION SERVED BY SOURCE WATER SYSTEM - - - - -							1700	
PONCHO SPRINGS	0186767	CHAFFEE			NATL	200	0.9	
						200		
TOTAL POPULATION SERVED BY SOURCE WATER SYSTEM - - - - -							200	
PONDEROSA SOUTHERN BAPT ASBLY	0055020	DOUGLAS			NATL	72	0.7	
						72		
TOTAL POPULATION SERVED BY SOURCE WATER SYSTEM - - - - -							72	
PRAIRIE VIEW SUBD	0101125	ADAMS			NATL	75	1.8	
						75		
TOTAL POPULATION SERVED BY SOURCE WATER SYSTEM - - - - -							75	

POPULATION SERVED FLUORIDATED DRINKING WATER BY SOURCE SYSTEM,
CONSECUTIVE SYSTEM, AND COUNTY WITHIN STATE (AS OF 12/31/92)

COLORADO

WATER SYSTEMS AND CONSECUTIVE SYSTEMS SERVED	EPA ID NO	COUNTY	CHEM USED	STATUS	FLUOR START DATE	POP SERVED	NATURAL SYSTEMS NAT LEVEL	OPT LEVEL
PRICE EAST ALAMOSA WC	0183608	ALAMOSA			NATL	100	1.7	
TOTAL POPULATION SERVED BY SOURCE WATER SYSTEM - - - - -						100		
PRINCTON CLUB	0052860	CHAFFEE			NATL	20	8.3	
TOTAL POPULATION SERVED BY SOURCE WATER SYSTEM - - - - -						20		
PRITCHETT	0056069	BACA			NATL	150	1.3	
TOTAL POPULATION SERVED BY SOURCE WATER SYSTEM - - - - -						150		
PROJECT 7 WATER AUTH(MONTROSE)	0183822	MONTROSE	NaSiF6	ADJ	04/53	35000		1.0
CHIPETA WATER CO	0050039	MONTROSE		CONS		80		
DELTA	0049627	DELTA		CONS		6000		
MENOKEN WATER CO	0050047	MONTROSE		CONS		1500		
MONTROSE	0050054	MONTROSE		CONS		10005		
OLATHE	0050070	MONTROSE		CONS		900		
TRI-COUNTY WAT CONS DIST	0050088	MONTROSE		CONS		5600		
TOTAL POPULATION SERVED BY SOURCE WATER SYSTEM - - - - -						59085		
PROSSERS TRLR CT	0063768	MESA			NATL	30	0.7	
TOTAL POPULATION SERVED BY SOURCE WATER SYSTEM - - - - -						30		
PUEBLO	0052514	PUEBLO	NaSiF6	ADJ	08/82	110000		0.9
TOTAL POPULATION SERVED BY SOURCE WATER SYSTEM - - - - -						110000		
PUEBLO WEST	0052506	PUEBLO	NaF	ADJ	09/82	3000		0.9
TOTAL POPULATION SERVED BY SOURCE WATER SYSTEM - - - - -						3000		
RAFTER J	0186312	LAPLATA			NATL	130	0.9	
TOTAL POPULATION SERVED BY SOURCE WATER SYSTEM - - - - -						130		
RANGELY	0051433	RIO BLANCO			ADJ	11/81	2500	1.0
TOTAL POPULATION SERVED BY SOURCE WATER SYSTEM - - - - -						2500		
RAYMER WATER CO	0055657	WELD			NATL	100	2.6	
TOTAL POPULATION SERVED BY SOURCE WATER SYSTEM - - - - -						100		
RED ROCK VALLEY WD	0070623	EL PASO			NATL	200	1.4	
TOTAL POPULATION SERVED BY SOURCE WATER SYSTEM - - - - -						200		

POPULATION SERVED FLUORIDATED DRINKING WATER BY SOURCE SYSTEM,
CONSECUTIVE SYSTEM, AND COUNTY WITHIN STATE (AS OF 12/31/92)

COLORADO

WATER SYSTEMS AND CONSECUTIVE SYSTEMS SERVED	EPA ID NO	COUNTY	CHEM USED	STATUS	FLUOR START DATE	POP SERVED	NATURAL SYSTEMS NAT LEVEL	OPT LEVEL
RED TABLE HOMEOWNERS ASSN	0119672	EAGLE			NATL	100	0.7	
TOTAL POPULATION SERVED BY SOURCE WATER SYSTEM - - - - -						100		
RED WING MHP	0192104	ALAMOSA			NATL	21	3.6	
TOTAL POPULATION SERVED BY SOURCE WATER SYSTEM - - - - -						21		
REDWOOD ARMS MOTEL & TR CT	0033688	DELTA			NATL	120	0.6	
TOTAL POPULATION SERVED BY SOURCE WATER SYSTEM - - - - -						120		
RIDGEWOOD WD	0052357	TELLER			NATL	100	3.0	
TOTAL POPULATION SERVED BY SOURCE WATER SYSTEM - - - - -						100		
RIFLE	0051938	GARFIELD	OTHER	ADJ	06/56	5100		0.9
TOTAL POPULATION SERVED BY SOURCE WATER SYSTEM - - - - -						5100		
RIVERSIDE WATER CO	0056200	OTERO			NATL	120	1.7	
TOTAL POPULATION SERVED BY SOURCE WATER SYSTEM - - - - -						120		
ROARING FORK MHP	0051045	EAGLE			NATL	50	1.4	
TOTAL POPULATION SERVED BY SOURCE WATER SYSTEM - - - - -						50		
ROCK CREEK MESA WD	0052001	EL PASO			NATL	755	1.4	
TOTAL POPULATION SERVED BY SOURCE WATER SYSTEM - - - - -						755		
ROCKVALE	0022285	FREMONT			NATL	333	0.5	
TOTAL POPULATION SERVED BY SOURCE WATER SYSTEM - - - - -						333		
ROCKY FORD	0056242	OTERO			NATL	4500	0.9	
TOTAL POPULATION SERVED BY SOURCE WATER SYSTEM - - - - -						4500		
ROSEWOOD HILLS SUBD	0184887	TELLER			NATL	75	2.0	
TOTAL POPULATION SERVED BY SOURCE WATER SYSTEM - - - - -						75		
ROXBOROUGH PARK	0054973	DOUGLAS			NATL	2150	0.8	
TOTAL POPULATION SERVED BY SOURCE WATER SYSTEM - - - - -						2150		
SALIDA	0052803	CHAFFEE			NATL	2300	0.8	
TOTAL POPULATION SERVED BY SOURCE WATER SYSTEM - - - - -						2300		

POPULATION SERVED FLUORIDATED DRINKING WATER BY SOURCE SYSTEM,
CONSECUTIVE SYSTEM, AND COUNTY WITHIN STATE (AS OF 12/31/92)

COLORADO

WATER SYSTEMS AND CONSECUTIVE SYSTEMS SERVED	EPA ID NO	COUNTY	CHEM USED	STATUS	FLUOR START DATE	POP SERVED	NATURAL SYSTEMS NAT LEVEL	OPT LEVEL
SAN LAZARO TP	0053652	BOULDER			NATL	800	0.8	
TOTAL POPULATION SERVED BY SOURCE WATER SYSTEM - - - - -						800		
SCHLEGEL WC	0199315	OTERO			NATL	23	1.5	
TOTAL POPULATION SERVED BY SOURCE WATER SYSTEM - - - - -						23		
SECURITY MHV	0079798	EL PASO			NATL	100	2.3	
TOTAL POPULATION SERVED BY SOURCE WATER SYSTEM - - - - -						100		
SECURITY W&S DIST	0052233	EL PASO			NATL	9500	1.6	
TOTAL POPULATION SERVED BY SOURCE WATER SYSTEM - - - - -						9500		
SEDALIA W&SD	0055087	DOUGLAS			NATL	280	0.7	
TOTAL POPULATION SERVED BY SOURCE WATER SYSTEM - - - - -						280		
SHADOWWOOD APTS	0149709	PITKINS			NATL	30	1.0	
TOTAL POPULATION SERVED BY SOURCE WATER SYSTEM - - - - -						30		
SHADY ACRES MHP	0053678	BOULDER			NATL	100	1.5	
TOTAL POPULATION SERVED BY SOURCE WATER SYSTEM - - - - -						100		
SHADY LANE TRLR CT	0054098	ADAMS			NATL	170	2.2	
TOTAL POPULATION SERVED BY SOURCE WATER SYSTEM - - - - -						170		
SHANGRI LA TR CT	0104406	CHAFFEE			NATL	60	0.7	
TOTAL POPULATION SERVED BY SOURCE WATER SYSTEM - - - - -						60		
SHANNON ESTATES W&S DIST	0053686	BOULDER			NATL	500	1.5	
TOTAL POPULATION SERVED BY SOURCE WATER SYSTEM - - - - -						500		
SHEPHERDS MHP	0194084	ALAMOSA			NATL	35	1.4	
TOTAL POPULATION SERVED BY SOURCE WATER SYSTEM - - - - -						35		
SHERIDAN LAKE WC	0056093	KIOWA			NATL	100	2.1	
TOTAL POPULATION SERVED BY SOURCE WATER SYSTEM - - - - -						100		

POPULATION SERVED FLUORIDATED DRINKING WATER BY SOURCE SYSTEM,
CONSECUTIVE SYSTEM, AND COUNTY WITHIN STATE (AS OF 12/31/92)

COLORADO

WATER SYSTEMS AND CONSECUTIVE SYSTEMS SERVED	EPA ID NO	COUNTY	CHEM USED	STATUS	FLUOR START DATE	POP SERVED	NATURAL SYSTEMS NAT LEVEL	OPT LEVEL
SHERIDAN MHP	0054452	JEFFERSON			NATL	222	1.4	
TOTAL POPULATION SERVED BY SOURCE WATER SYSTEM - - - - -						222		
SHERWOOD FOREST IMPROV ASSN	0052324	TELLER			NATL	55	1.5	
TOTAL POPULATION SERVED BY SOURCE WATER SYSTEM - - - - -						55		
SIERRA VISTA HOMEOWNERS ASSN	0132530	DOUGLAS			NATL	100	1.0	
TOTAL POPULATION SERVED BY SOURCE WATER SYSTEM - - - - -						100		
SIERRA VISTA TP	0055376	WELD			NATL	0	1.0	
TOTAL POPULATION SERVED BY SOURCE WATER SYSTEM - - - - -						0		
SILVER CREEK W&SD	0125710	GRAND			NATL	250	1.2	
TOTAL POPULATION SERVED BY SOURCE WATER SYSTEM - - - - -						250		
SILVER HEIGHTS W&SD	0118075	DOUGLAS			NATL	300	0.7	
TOTAL POPULATION SERVED BY SOURCE WATER SYSTEM - - - - -						300		
SILVER PLUME	0053256	CLEAR CREEK			NATL	160	0.7	
TOTAL POPULATION SERVED BY SOURCE WATER SYSTEM - - - - -						160		
SILVERTHORNE	0050401	SUMMIT	NaF	ADJ	08/81	1350		1.2
TOTAL POPULATION SERVED BY SOURCE WATER SYSTEM - - - - -						1350		
SIMLA	0055863	ELBERT			NATL	574	0.6	
TOTAL POPULATION SERVED BY SOURCE WATER SYSTEM - - - - -						574		
SNOWMASS WSD	0050963	PITKIN	NaSiF6	ADJ	09/82	2000		1.2
TOTAL POPULATION SERVED BY SOURCE WATER SYSTEM - - - - -						2000		
SOUTH ADAMS COUNTY W&SD	0053801	ADAMS			NATL	22400	0.5	
TOTAL POPULATION SERVED BY SOURCE WATER SYSTEM - - - - -						22400		
SOUTH SIDE WATER CO	0056408	OTERO			NATL	50	1.9	
TOTAL POPULATION SERVED BY SOURCE WATER SYSTEM - - - - -						50		
SOUTH SWINK WATER CO	0056234	OTERO			NATL	610	1.4	
TOTAL POPULATION SERVED BY SOURCE WATER SYSTEM - - - - -						610		

POPULATION SERVED FLUORIDATED DRINKING WATER BY SOURCE SYSTEM,
CONSECUTIVE SYSTEM, AND COUNTY WITHIN STATE (AS OF 12/31/92)

COLORADO

WATER SYSTEMS AND CONSECUTIVE SYSTEMS SERVED	EPA ID NO	COUNTY	CHEM USED	STATUS	FLUOR START DATE	POP SERVED	NATURAL SYSTEMS NAT LEVEL	OPT LEVEL
SOUTH VALE WD	0184937	BOULDER			NATL	30	0.8	
TOTAL POPULATION SERVED BY SOURCE WATER SYSTEM - - - - -						30		
SOUTHERN UTE COM W&S SYSTEMS	0890180	LA PLATA	NaF	ADJ	05/85	1400		1.0
TOTAL POPULATION SERVED BY SOURCE WATER SYSTEM - - - - -						1400		
SOUTHGATE MH SUBD P.A.C.	0071316	WELD			NATL	30	0.8	
TOTAL POPULATION SERVED BY SOURCE WATER SYSTEM - - - - -						30		
SPRING VALLEY SUBD	0191163	TELLER			NATL	60	1.6	
TOTAL POPULATION SERVED BY SOURCE WATER SYSTEM - - - - -						60		
SPRINGFIELD	0056077	BACA			NATL	1500	0.5	
TOTAL POPULATION SERVED BY SOURCE WATER SYSTEM - - - - -						1500		
ST CHARLES MESA WW-PUEBLO	0052548	PUEBLO	NaF	ADJ	10/84	9700		0.9
TOTAL POPULATION SERVED BY SOURCE WATER SYSTEM - - - - -						9700		
STARWOOD WD	0149724	PITKINS			NATL	35	1.7	
TOTAL POPULATION SERVED BY SOURCE WATER SYSTEM - - - - -						35		
STRASBURG W&S DIST	0053942	ADAMS			NATL	825	1.7	
TOTAL POPULATION SERVED BY SOURCE WATER SYSTEM - - - - -						825		
STRATMOOR HILLS SUBD	0121800				NATL	5000	0.5	
TOTAL POPULATION SERVED BY SOURCE WATER SYSTEM - - - - -						5000		
STRATTON	0069757	KIT CARSON			NATL	800	0.5	
TOTAL POPULATION SERVED BY SOURCE WATER SYSTEM - - - - -						800		
SUGAR CITY	0055921	CROWLEY			NATL	325	1.5	
TOTAL POPULATION SERVED BY SOURCE WATER SYSTEM - - - - -						325		
SUNRISE RANCH - DIVINE LIGHT	0070409	LARIMER			NATL	140	1.1	
TOTAL POPULATION SERVED BY SOURCE WATER SYSTEM - - - - -						140		

POPULATION SERVED FLUORIDATED DRINKING WATER BY SOURCE SYSTEM,
CONSECUTIVE SYSTEM, AND COUNTY WITHIN STATE (AS OF 12/31/92)

COLORADO

WATER SYSTEMS AND CONSECUTIVE SYSTEMS SERVED	EPA ID NO	COUNTY	CHEM USED	STATUS	FLUOR START DATE	POP SERVED	NATURAL SYSTEMS NAT LEVEL	OPT LEVEL
SUNSET VIEW WTR ASSN	0063826	PUEBLO		NATL		26	0.8	
						TOTAL POPULATION SERVED BY SOURCE WATER SYSTEM - - - - -	26	
SUNVIEW TRAILER RANCH	0079467	EL PASO		NATL		35	2.7	
						TOTAL POPULATION SERVED BY SOURCE WATER SYSTEM - - - - -	35	
SWINK	0056226	OTERO		NATL		700	1.6	
						TOTAL POPULATION SERVED BY SOURCE WATER SYSTEM - - - - -	700	
SYLMAR MANOR	0055681	WELD		NATL		300	2.0	
						TOTAL POPULATION SERVED BY SOURCE WATER SYSTEM - - - - -	300	
TELLER COUNTY W&S DIST	0052316	TELLER		NATL		750	1.8	
						TOTAL POPULATION SERVED BY SOURCE WATER SYSTEM - - - - -	750	
TELLURIDE	0000011	SAN MIGUEL	NaF	ADJ	02/89	1200		1.1
						TOTAL POPULATION SERVED BY SOURCE WATER SYSTEM - - - - -	1200	
THORNTON	0053819	ADAMS		NATL		50000	0.6	
						TOTAL POPULATION SERVED BY SOURCE WATER SYSTEM - - - - -	50000	
THUNDERBIRD W&S DIST	0055038	DOUGLAS		NATL		400	1.2	
						TOTAL POPULATION SERVED BY SOURCE WATER SYSTEM - - - - -	400	
TOWN-COUNTRY ANNEX	0102700	ALAMOSA		NATL		486	2.2	
						TOTAL POPULATION SERVED BY SOURCE WATER SYSTEM - - - - -	486	
TOWN-COUNTRY MH LODGE	0049445	ALAMOSA		NATL		281	6.4	
						TOTAL POPULATION SERVED BY SOURCE WATER SYSTEM - - - - -	281	
TRANQUIL ACRES WSC	0052308	TELLER		NATL		125	1.7	
						TOTAL POPULATION SERVED BY SOURCE WATER SYSTEM - - - - -	125	
TRINIDAD	0052696	LAS ANIMAS	NaSiF6	ADJ	12/72	3835		0.9
						TOTAL POPULATION SERVED BY SOURCE WATER SYSTEM - - - - -	3835	
TWO BUTTES	0056449	BACA		NATL		50	0.9	
						TOTAL POPULATION SERVED BY SOURCE WATER SYSTEM - - - - -	50	

POPULATION SERVED FLUORIDATED DRINKING WATER BY SOURCE SYSTEM,
CONSECUTIVE SYSTEM, AND COUNTY WITHIN STATE (AS OF 12/31/92)

COLORADO

WATER SYSTEMS AND CONSECUTIVE SYSTEMS SERVED	EPA ID NO	COUNTY	CHEM USED	STATUS	FLUOR START DATE	POP SERVED	NATURAL SYSTEMS NAT LEVEL	OPT LEVEL
UPPER EAGLE VALLEY WTR CON DIS	0119786	EAGLE	NaF	ADJ	00/00	9900		1.2
LAKE CREEK WATER DIST	0119467	EAGLE		CONS		200		
TOTAL POPULATION SERVED BY SOURCE WATER SYSTEM - - - - -						10100		
UTE WATER CONSERVANCY DIST	0051599	MESA	Acid	ADJ	09/82	50000		0.9
TOTAL POPULATION SERVED BY SOURCE WATER SYSTEM - - - - -						50000		
V.A. MEDICAL CENTER	0106900	BENT		NATL		450	1.5	
TOTAL POPULATION SERVED BY SOURCE WATER SYSTEM - - - - -						450		
VALLEY MHP	0052878	CHAFFEE		NATL		38	0.7	
TOTAL POPULATION SERVED BY SOURCE WATER SYSTEM - - - - -						38		
VALLEY MOBILE MANOR	0054486	JEFFERSON		NATL		375	1.2	
TOTAL POPULATION SERVED BY SOURCE WATER SYSTEM - - - - -						375		
VALLEY WATER CO	0056432	OTERO		NATL		203	1.4	
TOTAL POPULATION SERVED BY SOURCE WATER SYSTEM - - - - -						203		
VANDEBURG SUBD HOA	0184689	LAPLATA		NATL		50	0.5	
TOTAL POPULATION SERVED BY SOURCE WATER SYSTEM - - - - -						50		
VICTOR	0052290	TELLER		NATL		400	2.2	
TOTAL POPULATION SERVED BY SOURCE WATER SYSTEM - - - - -						400		
VIEW RIDGE WD	0054965	DOUGLAS		NATL		0	2.2	
TOTAL POPULATION SERVED BY SOURCE WATER SYSTEM - - - - -						0		
VILAS	0070433	BACA		NATL		120	1.4	
TOTAL POPULATION SERVED BY SOURCE WATER SYSTEM - - - - -						120		
VROMAN WATER CO	0056317	OTERO		NATL		256	1.4	
TOTAL POPULATION SERVED BY SOURCE WATER SYSTEM - - - - -						256		
WAGON WHEEL MHP	0049452	ALAMOSA		NATL		175	0.9	
TOTAL POPULATION SERVED BY SOURCE WATER SYSTEM - - - - -						175		

POPULATION SERVED FLUORIDATED DRINKING WATER BY SOURCE SYSTEM,
CONSECUTIVE SYSTEM, AND COUNTY WITHIN STATE (AS OF 12/31/92)

COLORADO

WATER SYSTEMS AND CONSECUTIVE SYSTEMS SERVED	EPA ID NO	COUNTY	CHEM USED	STATUS	FLUOR START DATE	POP SERVED	NATURAL SYSTEMS NAT LEVEL	OPT LEVEL
WAGON WHEEL TRAILER PARK	0144030	MORGAN			NATL	56	0.7	
TOTAL POPULATION SERVED BY SOURCE WATER SYSTEM - - - - -						56		
WALDEN	0051730	JACKSON	NaF	ADJ	09/58	800		1.2
TOTAL POPULATION SERVED BY SOURCE WATER SYSTEM - - - - -						800		
WALSENBURG	0052993	HUERFANO	NaSiF6	ADJ	06/81	3900		0.9
TOTAL POPULATION SERVED BY SOURCE WATER SYSTEM - - - - -						3900		
WATTENBURG IMPROVMENT ASSN	0055707	WELD			NATL	258	1.1	
TOTAL POPULATION SERVED BY SOURCE WATER SYSTEM - - - - -						258		
WEBER TR CT	0074252	OTERO			NATL	50	1.3	
TOTAL POPULATION SERVED BY SOURCE WATER SYSTEM - - - - -						50		
WELLINGTON	0135838	LARIMER	NaF	ADJ	06/87	1540		0.9
TOTAL POPULATION SERVED BY SOURCE WATER SYSTEM - - - - -						1540		
WEST GRAND VALLEY WA	0056341	OTERO			NATL	52	1.7	
TOTAL POPULATION SERVED BY SOURCE WATER SYSTEM - - - - -						52		
WEST HOLBROOK PIPELINE CO	0145840	OTERO			NATL	23	2.4	
TOTAL POPULATION SERVED BY SOURCE WATER SYSTEM - - - - -						23		
WESTCREEK LAKES WD	0055004	DOUGLAS			NATL	68	2.2	
TOTAL POPULATION SERVED BY SOURCE WATER SYSTEM - - - - -						68		
WESTLAKE W&S DIST	0053835	ADAMS			NATL	200	3.9	
TOTAL POPULATION SERVED BY SOURCE WATER SYSTEM - - - - -						200		
WESTMINISTER	0070839	ADAMS			NATL	64000	0.6	
SHAW HEIGHTS WD	0054213	ADAMS			CONS	5000		
TOTAL POPULATION SERVED BY SOURCE WATER SYSTEM - - - - -						69000		
WESTWOOD LAKES WD	0052282	TELLER			NATL	270	1.5	
TOTAL POPULATION SERVED BY SOURCE WATER SYSTEM - - - - -						270		

POPULATION SERVED FLUORIDATED DRINKING WATER BY SOURCE SYSTEM,
CONSECUTIVE SYSTEM, AND COUNTY WITHIN STATE (AS OF 12/31/92)

COLORADO

WATER SYSTEMS AND CONSECUTIVE SYSTEMS SERVED	EPA ID NO	COUNTY	CHEM USED	STATUS	FLUOR START DATE	POP SERVED	NATURAL SYSTEMS NAT LEVEL	OPT LEVEL
WHISPERING PINES	0184085	TELLER		NATL		25	1.0	
TOTAL POPULATION SERVED BY SOURCE WATER SYSTEM - - - - -						25		
WIDFIELD WATER CO	0052225	EL PASO		NATL		12300	0.6	
TOTAL POPULATION SERVED BY SOURCE WATER SYSTEM - - - - -						12300		
WIESNER WATER CO	0053843	ADAMS		NATL		50	2.0	
TOTAL POPULATION SERVED BY SOURCE WATER SYSTEM - - - - -						50		
WIGGENS W&S DIST	0070722	MORGAN		NATL		550	0.9	
TOTAL POPULATION SERVED BY SOURCE WATER SYSTEM - - - - -						550		
WIKIUP MHP	0028498	ADAMS		NATL		1100	2.3	
TOTAL POPULATION SERVED BY SOURCE WATER SYSTEM - - - - -						1100		
WILEY	0150900	PROWERS		NATL		406	2.2	
TOTAL POPULATION SERVED BY SOURCE WATER SYSTEM - - - - -						406		
WILLOWS WATER DIST	0103100	ARAPAHOE		NATL		14000	1.0	
TOTAL POPULATION SERVED BY SOURCE WATER SYSTEM - - - - -						14000		
WILSON'S SOFT WTR	0145870	OTERO		NATL		100	1.4	
TOTAL POPULATION SERVED BY SOURCE WATER SYSTEM - - - - -						100		
WINDCLIFF ESTATES	0055335	LARIMER		NATL		219	0.6	
TOTAL POPULATION SERVED BY SOURCE WATER SYSTEM - - - - -						219		
WINSLOW W&S	0070805	MORGAN		NATL		100	1.1	
TOTAL POPULATION SERVED BY SOURCE WATER SYSTEM - - - - -						100		
WOODLAND PARK	0052274	TELLER		NATL		4900	0.5	
TOTAL POPULATION SERVED BY SOURCE WATER SYSTEM - - - - -						4900		
WOODLAND VILLAGE	0052266	TELLER		NATL		100	1.1	
TOTAL POPULATION SERVED BY SOURCE WATER SYSTEM - - - - -						100		

POPULATION SERVED FLUORIDATED DRINKING WATER BY SOURCE SYSTEM,
CONSECUTIVE SYSTEM, AND COUNTY WITHIN STATE (AS OF 12/31/92)

COLORADO

WATER SYSTEMS AND CONSECUTIVE SYSTEMS SERVED	EPA ID NO	COUNTY	CHEM USED	FLUOR START DATE	POP SERVED	NATURAL SYSTEMS NAT LEVEL	OPT LEVEL
WOODLAND WEST WTR USERS ASSN	0192179	TELLER		NATL	250	1.8	
TOTAL POPULATION SERVED BY SOURCE WATER SYSTEM - - - - -					250		
WOODMAN WATER&SAN DIST	0121925	EL PASO		NATL	1500	1.2	
TOTAL POPULATION SERVED BY SOURCE WATER SYSTEM - - - - -					1500		
WOODMOOR WATER & SAN DIST	0000001	EL PASO		NATL	3000	0.7	
TOTAL POPULATION SERVED BY SOURCE WATER SYSTEM - - - - -					3000		
WRAY	0070268	YUMA		NATL	2178	0.8	
TOTAL POPULATION SERVED BY SOURCE WATER SYSTEM - - - - -					2178		
YOUTSEY WC	0191189	PUEBLO		NATL	1000	0.9	
TOTAL POPULATION SERVED BY SOURCE WATER SYSTEM - - - - -					1000		
YUMA	0070276	YUMA		NATL	3200	1.0	
TOTAL POPULATION SERVED BY SOURCE WATER SYSTEM - - - - -					3200		

STATE SUMMARY DATA AS OF 12/31/92

CONNECTICUT

SYSTEM SIZE CLASSIFICATION

	FLUORIDATED SYSTEMS		PUBLIC WATER SYSTEMS	
	NUMBER OF SYSTEMS	TOTAL POPULATION	NUMBER OF SYSTEMS	TOTAL POPULATION
=<1,000	5	1,030	539	91,000
1,001-5,000	3	6,428	44	95,000
5,001-10,000	1	6,000	18	143,000
10,001-50,000	20	585,373	28	783,000
50,001-100,000	8	514,549	4	252,000
>100,000	4	1,223,960	5	1,351,000
TOTAL	41	2,334,340	638	2,716,000

FLUORIDATED SYSTEM CLASSIFICATION

	NUMBER	POPULATION	PERCENTAGE (POP.)
ADJUSTED	35	2,330,810	99.8
CONSECUTIVE	2	2,500	0.1
NATURAL	4	1,030	0.0
TOTAL	41	2,334,340	

SCHOOLS, INDIAN AND MILITARY SYSTEMS

	ADJUSTED		NATURAL	
	NUMBER	POP.	NUMBER	POP.
TOTAL SCHOOLS	0	0	0	0
INDIAN SYSTEMS	0	0	0	0
INDIAN SCHOOLS	0	0	0	0
MILITARY SYSTEMS	0	0	0	0

CHEMICAL USAGE OF FLUORIDATING SYSTEMS

	NUMBER	POPULATION
SODIUM FLUORIDE	7	130,208
SODIUM SILICOFLUORIDE	5	557,015
HYDROFLUOSILICIC ACID	25	1,646,087

POPULATION SERVED FLUORIDATED DRINKING WATER BY SOURCE SYSTEM,
CONSECUTIVE SYSTEM, AND COUNTY WITHIN STATE (AS OF 12/31/92)

CONNECTICUT

WATER SYSTEMS AND CONSECUTIVE SYSTEMS SERVED	EPA ID NO	COUNTY	CHEM USED	STATUS	FLUOR START DATE	POP SERVED	NATURAL SYSTEMS NAT LEVEL	OPT LEVEL
ANSONIA-DERBY W C	0020021	NEW HAVEN	Acid	ADJ	/79	33548		1.0
TOTAL POPULATION SERVED BY SOURCE WATER SYSTEM - - - - -						33548		
BERLIN W AND S COMM	0070021	HARTFORD	Acid	ADJ	/50	1228		1.0
TOTAL POPULATION SERVED BY SOURCE WATER SYSTEM - - - - -						1228		
BRIDGEPORT HYDRAULIC CO	0150011	FAIRFIELD	Acid	ADJ	/67	336185		1.0
TOTAL POPULATION SERVED BY SOURCE WATER SYSTEM - - - - -						336185		
BRISTOL WATER DEPT	0170011	HARTFORD	Acid	ADJ	/60	57177		1.0
TOTAL POPULATION SERVED BY SOURCE WATER SYSTEM - - - - -						57177		
CROMWELL FIRE DIST	0330011	MIDDLESEX	NaF	ADJ	/51	6000		1.0
TOTAL POPULATION SERVED BY SOURCE WATER SYSTEM - - - - -						6000		
CT W C-GUILF-CHESTER DIV	0270011	MIDDLESEX	Acid	ADJ	/67	55456		1.0
TOTAL POPULATION SERVED BY SOURCE WATER SYSTEM - - - - -						55456		
CT W C-NAUGATUCK DIV	0880011	NEW HAVEN	Acid	ADJ	/68	30127		1.0
TOTAL POPULATION SERVED BY SOURCE WATER SYSTEM - - - - -						30127		
CT W C-WESTERN	0490011	HARTFORD	Acid	ADJ	/67	58633		1.0
TOTAL POPULATION SERVED BY SOURCE WATER SYSTEM - - - - -						58633		
DANBURY WATER DEPT	0340011	FAIRFIELD	NaSiF6	ADJ	/68	35500		1.0
TOTAL POPULATION SERVED BY SOURCE WATER SYSTEM - - - - -						35500		
EAST LYME WATER CO	0450011	NEW LONDON	NaF	ADJ	/74	16688		1.0
TOTAL POPULATION SERVED BY SOURCE WATER SYSTEM - - - - -						16688		
GREENWICH WATER CO	0570011	FAIRFIELD	Acid	ADJ	03/67	55846		1.0
PORT CHESTER WW INC., NY	0003456	FAIRFIELD		CONS		0		
TOTAL POPULATION SERVED BY SOURCE WATER SYSTEM - - - - -						55846		
GROTON WATER DEPT	0590011	NEW LONDON	Acid	ADJ	/68	33200		1.0
NOANK FIRE DIST	0590031	NEW LONDON		CONS		2500		
TOTAL POPULATION SERVED BY SOURCE WATER SYSTEM - - - - -						35700		

POPULATION SERVED FLUORIDATED DRINKING WATER BY SOURCE SYSTEM,
CONSECUTIVE SYSTEM, AND COUNTY WITHIN STATE (AS OF 12/31/92)

CONNECTICUT

WATER SYSTEMS AND CONSECUTIVE SYSTEMS SERVED	EPA ID NO	COUNTY	CHEM USED	STATUS	FLUOR START DATE	POP SERVED	NATURAL SYSTEMS NAT LEVEL	OPT LEVEL
HARTFORD METRO DIST	0640011	HARTFORD	NaSiF6	ADJ	/60	401000		1.0
TOTAL POPULATION SERVED BY SOURCE WATER SYSTEM - - - - -						401000		
LAKEVIEW TERRACE	0320021	TOLLAND		NATL		530	0.8	
TOTAL POPULATION SERVED BY SOURCE WATER SYSTEM - - - - -						530		
LLYNWOOD	0120021	TOLLAND		NATL		290	0.7	
TOTAL POPULATION SERVED BY SOURCE WATER SYSTEM - - - - -						290		
MANCHESTER WATER DEPT	0770021	HARTFORD	Acid	ADJ	/68	51760		1.0
TOTAL POPULATION SERVED BY SOURCE WATER SYSTEM - - - - -						51760		
MANSFIELD STA TRAIN SCH	0780011	TOLLAND	Acid	ADJ	/50	2700		1.0
TOTAL POPULATION SERVED BY SOURCE WATER SYSTEM - - - - -						2700		
MERIDEN WATER DEPT	0800011	NEW HAVEN	NaSiF6	ADJ	/68	60000		1.0
TOTAL POPULATION SERVED BY SOURCE WATER SYSTEM - - - - -						60000		
MIDDLETOWN WATER CO	0830011	NEW HAVEN	Acid	ADJ	/60	42000		1.0
TOTAL POPULATION SERVED BY SOURCE WATER SYSTEM - - - - -						42000		
MYSTIC VALLEY WATER CO	1370011	NEW LONDON	NaSiF6	ADJ	/53	11515		1.0
TOTAL POPULATION SERVED BY SOURCE WATER SYSTEM - - - - -						11515		
NATHAN HALE WS	0320031	TOLLAND		NATL		160	1.9	
TOTAL POPULATION SERVED BY SOURCE WATER SYSTEM - - - - -						160		
NEW BRITAIN WATER CO	0890011	HARTFORD	Acid	ADJ	/50	90677		1.0
TOTAL POPULATION SERVED BY SOURCE WATER SYSTEM - - - - -						90677		
NEW CANAAN WATER CO	0900011	FAIRFIELD	NaF	ADJ	/58	17845		1.0
TOTAL POPULATION SERVED BY SOURCE WATER SYSTEM - - - - -						17845		
NEW HAVEN WATER CO	0930011	NEW HAVEN	Acid	ADJ	/67	379975		1.0
TOTAL POPULATION SERVED BY SOURCE WATER SYSTEM - - - - -						379975		
NEW LONDON WATER DEPT	0950011	NEW LONDON	NaSiF6	ADJ	/68	49000		1.0
TOTAL POPULATION SERVED BY SOURCE WATER SYSTEM - - - - -						49000		

POPULATION SERVED FLUORIDATED DRINKING WATER BY SOURCE SYSTEM,
CONSECUTIVE SYSTEM, AND COUNTY WITHIN STATE (AS OF 12/31/92)

CONNECTICUT

WATER SYSTEMS AND CONSECUTIVE SYSTEMS SERVED	EPA ID NO	COUNTY	CHEM USED	STATUS	FLUOR START DATE	POP SERVED	NATURAL SYSTEMS NAT LEVEL	OPT LEVEL
NOROTON WATER CO	0350011	FAIRFIELD	NaF	ADJ	/67	19280		1.0
TOTAL POPULATION SERVED BY SOURCE WATER SYSTEM - - - - -						19280		
NORWALK 1ST TAXING DIST	1030011	FAIRFIELD	Acid	ADJ	/68	41800		1.0
TOTAL POPULATION SERVED BY SOURCE WATER SYSTEM - - - - -						41800		
NORWALK 2ND TAXING DIST	1030021	FAIRFIELD	Acid	ADJ	/68	35108		1.0
TOTAL POPULATION SERVED BY SOURCE WATER SYSTEM - - - - -						35108		
NORWICH WATER DEPT	1040011	NEW LONDON	Acid	ADJ	/69	35000		1.0
TOTAL POPULATION SERVED BY SOURCE WATER SYSTEM - - - - -						35000		
ORCHARD HILL ESTATE	0320171	TOLLAND				50	0.9	
TOTAL POPULATION SERVED BY SOURCE WATER SYSTEM - - - - -						50		
PLAINVILLE	1100011	HARTFORD	NaF	ADJ	/82	19159		1.0
TOTAL POPULATION SERVED BY SOURCE WATER SYSTEM - - - - -						19159		
ROCKVILLE WATER AND AQUEDUCT	1460011	TOLLAND	Acid	ADJ	/67	28007		1.0
TOTAL POPULATION SERVED BY SOURCE WATER SYSTEM - - - - -						28007		
SOUTHINGTON WATER DEPT	1310011	HARTFORD	NaF	ADJ	/68	29536		1.0
TOTAL POPULATION SERVED BY SOURCE WATER SYSTEM - - - - -						29536		
STAMFORD WATER CO	1350011	FAIRFIELD	Acid	ADJ	/67	85000		1.0
TOTAL POPULATION SERVED BY SOURCE WATER SYSTEM - - - - -						85000		
TORRINGTON WATER CO	1430011	LITCHFIELD	Acid	ADJ	/58	29000		1.0
TOTAL POPULATION SERVED BY SOURCE WATER SYSTEM - - - - -						29000		
UNIV OF CONNECTICUT	0780021	TOLLAND	NaF	ADJ	/50	21700		1.0
TOTAL POPULATION SERVED BY SOURCE WATER SYSTEM - - - - -						21700		
WALLINGFORD WATER DEPT	1480011	NEW HAVEN	Acid	ADJ	/67	39360		1.0
TOTAL POPULATION SERVED BY SOURCE WATER SYSTEM - - - - -						39360		

POPULATION SERVED FLUORIDATED DRINKING WATER BY SOURCE SYSTEM,
CONSECUTIVE SYSTEM, AND COUNTY WITHIN STATE (AS OF 12/31/92)

CONNECTICUT

WATER SYSTEMS AND CONSECUTIVE SYSTEMS SERVED	EPA ID NO	COUNTY	CHEM USED	STATUS	FLUOR START DATE	POP SERVED	NATURAL SYSTEMS NAT LEVEL	OPT LEVEL
WATERBURY WATER DEPT	1510011	NEW HAVEN	Acid	ADJ	/68	103800		1.0
TOTAL POPULATION SERVED BY SOURCE WATER SYSTEM - - - - -						103800		
WILLIMANTIC WATER DEPT	1630011	WINDHAM	Acid	ADJ	/58	18000		1.0
TOTAL POPULATION SERVED BY SOURCE WATER SYSTEM - - - - -						18000		

STATE SUMMARY DATA AS OF 12/31/92

DELAWARE

SYSTEM SIZE CLASSIFICATION

	FLUORIDATED SYSTEMS		PUBLIC WATER SYSTEMS	
	NUMBER OF SYSTEMS	TOTAL POPULATION	NUMBER OF SYSTEMS	TOTAL POPULATION
=<1,000	3	1,065	204	49,000
1,001-5,000	5	11,206	29	71,000
5,001-10,000	2	11,800	5	32,000
10,001-50,000	1	32,800	3	98,000
50,001-100,000	1	93,000	1	93,000
>100,000	2	290,000	2	312,000
TOTAL	14	439,871	244	653,000

FLUORIDATED SYSTEM CLASSIFICATION

	NUMBER	POPULATION	PERCENTAGE (POP.)
ADJUSTED	9	432,700	98.4
CONSECUTIVE	0	0	0.0
NATURAL	5	7,171	1.6
TOTAL	14	439,871	

SCHOOLS, INDIAN AND MILITARY SYSTEMS

	ADJUSTED		NATURAL	
	NUMBER	POP.	NUMBER	POP.
TOTAL SCHOOLS	0	0	0	0
INDIAN SYSTEMS	0	0	0	0
INDIAN SCHOOLS	0	0	0	0
MILITARY SYSTEMS	2	6,400	0	0

CHEMICAL USAGE OF FLUORIDATING SYSTEMS

	NUMBER	POPULATION
SODIUM FLUORIDE	5	43,400
SODIUM SILICOFLUORIDE	1	140,000
HYDROFLUOSILICIC ACID	0	0

POPULATION SERVED FLUORIDATED DRINKING WATER BY SOURCE SYSTEM,
CONSECUTIVE SYSTEM, AND COUNTY WITHIN STATE (AS OF 12/31/92)

DELAWARE

WATER SYSTEMS AND CONSECUTIVE SYSTEMS SERVED	EPA ID NO	COUNTY	CHEM USED	STATUS	FLUOR START DATE	POP SERVED	NATURAL SYSTEMS NAT LEVEL	OPT LEVEL
ARTESIAN WATER COMPANY	0000552	NEW CASTLE	HF	ADJ	04/73	150000	0.8	
TOTAL POPULATION SERVED BY SOURCE WATER SYSTEM - - - - -						150000		
CAMDEN-WYOMING SEWER & WD	0000563	KENT		NATL		3640	0.8	
TOTAL POPULATION SERVED BY SOURCE WATER SYSTEM - - - - -						3640		
CLAYTON	0001565	KENT		NATL		1566	0.9	
TOTAL POPULATION SERVED BY SOURCE WATER SYSTEM - - - - -						1566		
DEL CORRECTIONAL CENTER	0000011	NEW CASTLE		NATL		1800	0.6	
TOTAL POPULATION SERVED BY SOURCE WATER SYSTEM - - - - -						1800		
DOVER AIR FORCE BASE	0000579	KENT	NaF	ADJ	/74	5500	1.0	
TOTAL POPULATION SERVED BY SOURCE WATER SYSTEM - - - - -						5500		
DOVER AIR FORCE BASE HOUSING	0000474	KENT	NaF	ADJ	/80	900	1.0	
TOTAL POPULATION SERVED BY SOURCE WATER SYSTEM - - - - -						900		
LEWES WD	0000602	SUSSEX	NaF	ADJ	02/64	2200	0.8	
TOTAL POPULATION SERVED BY SOURCE WATER SYSTEM - - - - -						2200		
MILFORD WD	0000616	KENT & SUSSEX	HF	ADJ	11/73	6300	0.8	
TOTAL POPULATION SERVED BY SOURCE WATER SYSTEM - - - - -						6300		
NEWARK WD	0000630	NEW CASTLE	NaF	ADJ	/51	32800	0.8	
TOTAL POPULATION SERVED BY SOURCE WATER SYSTEM - - - - -						32800		
SELBYVILLE WD	0000654	SUSSEX	NaF	ADJ	05/56	2000	0.8	
TOTAL POPULATION SERVED BY SOURCE WATER SYSTEM - - - - -						2000		
STRIMELS TRAILER PARK	0000492	KENT		NATL		75	0.8	
TOTAL POPULATION SERVED BY SOURCE WATER SYSTEM - - - - -						75		
THE LANDING AT DUCK CREEK	0000659	NEW CASTLE		NATL		90	0.9	
TOTAL POPULATION SERVED BY SOURCE WATER SYSTEM - - - - -						90		
WILMINGTON	0000663	NEW CASTLE	NaSiF6	ADJ	01/60	140000	0.9	
TOTAL POPULATION SERVED BY SOURCE WATER SYSTEM - - - - -						140000		

POPULATION SERVED FLUORIDATED DRINKING WATER BY SOURCE SYSTEM,
 CONSECUTIVE SYSTEM, AND COUNTY WITHIN STATE (AS OF 12/31/92)

DELAWARE

WATER SYSTEMS AND CONSECUTIVE SYSTEMS SERVED	EPA ID NO	COUNTY	CHEM USED	STATUS	FLUOR START DATE	POP SERVED	NATURAL SYSTEMS NAT LEVEL	OPT LEVEL
WILMINGTON SUBURBAN W CORP	0000564	NEW CASTLE	HF	ADJ	03/72	93000		0.8
TOTAL POPULATION SERVED BY SOURCE WATER SYSTEM - - - - -						93000		

STATE SUMMARY DATA AS OF 12/31/92

DISTRICT OF COLUMBIA

SYSTEM SIZE CLASSIFICATION

	FLUORIDATED SYSTEMS		PUBLIC WATER SYSTEMS	
	NUMBER OF SYSTEMS	TOTAL POPULATION	NUMBER OF SYSTEMS	TOTAL POPULATION
=<1,000	0	0	0	0
1,001-5,000	0	0	0	0
5,001-10,000	0	0	0	0
10,001-50,000	0	0	0	0
50,001-100,000	0	0	0	0
>100,000	2	589,000	2	589,000
TOTAL	2	589,000	2	589,000

FLUORIDATED SYSTEM CLASSIFICATION

	NUMBER	POPULATION	PERCENTAGE (POP.)
ADJUSTED	2	589,000	100.0
CONSECUTIVE	0	0	0.0
NATURAL	0	0	0.0
TOTAL	2	589,000	

SCHOOLS, INDIAN AND MILITARY SYSTEMS

	ADJUSTED		NATURAL	
	NUMBER	POP.	NUMBER	POP.
TOTAL SCHOOLS	0	0	0	0
INDIAN SYSTEMS	0	0	0	0
INDIAN SCHOOLS	0	0	0	0
MILITARY SYSTEMS	0	0	0	0

CHEMICAL USAGE OF FLUORIDATING SYSTEMS

	NUMBER	POPULATION
SODIUM FLUORIDE	0	0
SODIUM SILICOFLUORIDE	0	0
HYDROFLUOSILICIC ACID	2	589,000

**POPULATION SERVED FLUORIDATED DRINKING WATER BY SOURCE SYSTEM,
CONSECUTIVE SYSTEM, AND COUNTY WITHIN STATE (AS OF 12/31/92)**

DISTRICT OF COLUMBIA

WATER SYSTEMS AND CONSECUTIVE SYSTEMS SERVED	EPA ID NO	COUNTY	CHEM USED	STATUS	FLUOR	POP SERVED	NATURAL SYSTEMS	
	START DATE				NAT LEVEL		OPT LEVEL	
WASHINGTON AQUEDUCT-CORPS ENG	0000001	DISTRICT OF COLUMBIA	Acid	ADJ	06/52	884000		1.0
ARLINGTON CO W&SD, VA	6013010	ARLINGTON		CONS		0		
FALLS CHURCH, VA (PART)	6610100	FAIRFAX		CONS		0		
TOTAL POPULATION SERVED BY SOURCE WATER SYSTEM - - - - -						884000		

STATE SUMMARY DATA AS OF 12/31/92

FLORIDA

SYSTEM SIZE CLASSIFICATION

	FLUORIDATED SYSTEMS		PUBLIC WATER SYSTEMS	
	NUMBER OF SYSTEMS	TOTAL POPULATION	NUMBER OF SYSTEMS	TOTAL POPULATION
=<1,000	8	1,752	1,573	383,000
1,001-5,000	30	94,026	343	769,000
5,001-10,000	23	165,309	87	622,000
10,001-50,000	53	1,264,823	152	3,400,000
50,001-100,000	23	1,519,747	34	2,149,000
>100,000	12	4,807,540	24	6,156,000
TOTAL	149	7,853,197	2,213	13,480,000

FLUORIDATED SYSTEM CLASSIFICATION

	NUMBER	POPULATION	PERCENTAGE (POP.)
ADJUSTED	114	6,924,092	88.2
CONSECUTIVE	3	0	0.0
NATURAL	32	929,105	11.8
TOTAL	149	7,853,197	

SCHOOLS, INDIAN AND MILITARY SYSTEMS

	ADJUSTED		NATURAL	
	NUMBER	POP.	NUMBER	POP.
TOTAL SCHOOLS	0	0	0	0
INDIAN SYSTEMS	2	0	0	0
INDIAN SCHOOLS	0	0	0	0
MILITARY SYSTEMS	11	95,174	1	5,100

CHEMICAL USAGE OF FLUORIDATING SYSTEMS

	NUMBER	POPULATION
SODIUM FLUORIDE	6	49,336
SODIUM SILICOFLUORIDE	10	2,593,842
HYDROFLUOSILICIC ACID	77	3,812,672

POPULATION SERVED FLUORIDATED DRINKING WATER BY SOURCE SYSTEM,
CONSECUTIVE SYSTEM, AND COUNTY WITHIN STATE (AS OF 12/31/92)

FLORIDA

WATER SYSTEMS AND CONSECUTIVE SYSTEMS SERVED	EPA ID NO	COUNTY	CHEM USED	STATUS	FLUOR START DATE	POP SERVED	NATURAL SYSTEMS NAT LEVEL	OPT LEVEL
ALACHUA	2010017	ALACHUA	NaF	ADJ	06/80	4816		0.8
TOTAL POPULATION SERVED BY SOURCE WATER SYSTEM - - - - -						4816		
ALTAMONTE SPRINGS	0000055	SEMINOLE	NaF	ADJ	02/91	39067		0.8
TOTAL POPULATION SERVED BY SOURCE WATER SYSTEM - - - - -						39067		
APALACHICOLA	1190150	FRANKLIN			NATL	2607		0.7
TOTAL POPULATION SERVED BY SOURCE WATER SYSTEM - - - - -						2607		
ARCADIA	6140314	DE SOTO			NATL	6124		1.7
TOTAL POPULATION SERVED BY SOURCE WATER SYSTEM - - - - -						6124		
ATLANTIC BEACH SYSTEM	2160200	DUVAL			NATL	12180		0.8
TOTAL POPULATION SERVED BY SOURCE WATER SYSTEM - - - - -						12180		
AUBURNDALE	6530090	POLK	Acid	ADJ	10/86	18390		0.8
TOTAL POPULATION SERVED BY SOURCE WATER SYSTEM - - - - -						18390		
AVON PARK	5280049	HIGHLANDS	Acid	ADJ	06/81	14770		0.8
TOTAL POPULATION SERVED BY SOURCE WATER SYSTEM - - - - -						14770		
BAKER	1460043	OKALOOSA			NATL	1575		0.6
TOTAL POPULATION SERVED BY SOURCE WATER SYSTEM - - - - -						1575		
BARTOW	0000001				NATL	16638		0.6
TOTAL POPULATION SERVED BY SOURCE WATER SYSTEM - - - - -						16638		
BAY COUNTY	1030050	BAY	OTHER	ADJ	04/90	87091		0.8
TOTAL POPULATION SERVED BY SOURCE WATER SYSTEM - - - - -						87091		
BCU - 1A	4060167	BROWARD	Acid	ADJ	08/76	61453		0.8
BCU - 1B	4060168	BROWARD		CONS		0		
TOTAL POPULATION SERVED BY SOURCE WATER SYSTEM - - - - -						61453		
BCU - 2A	4060163	BROWARD	Acid	ADJ	08/76	71749		0.8
COCONUT CREEK	4061584	BROWARD		CONS		0		
TOTAL POPULATION SERVED BY SOURCE WATER SYSTEM - - - - -						71749		

POPULATION SERVED FLUORIDATED DRINKING WATER BY SOURCE SYSTEM,
CONSECUTIVE SYSTEM, AND COUNTY WITHIN STATE (AS OF 12/31/92)

FLORIDA

WATER SYSTEMS AND CONSECUTIVE SYSTEMS SERVED	EPA ID NO	COUNTY	CHEM USED	STATUS	FLUOR START DATE	POP SERVED	NATURAL SYSTEMS NAT LEVEL	OPT LEVEL
BCU - 3A	4060165	BROWARD	Acid	ADJ	08/76	18620		0.8
	TOTAL POPULATION SERVED BY SOURCE WATER SYSTEM - - - - -					18620		
BCU - 3B	4060166	BROWARD	Acid	ADJ	08/76	22113		0.8
	TOTAL POPULATION SERVED BY SOURCE WATER SYSTEM - - - - -					22113		
BELLAIRE	6520135	PINELLAS	OTHER	ADJ	02/89	4169		0.8
	TOTAL POPULATION SERVED BY SOURCE WATER SYSTEM - - - - -					4169		
BELLE GLADE	4500105	PALM BEACH	Acid	ADJ	12/56	17711		0.8
	TOTAL POPULATION SERVED BY SOURCE WATER SYSTEM - - - - -					17711		
BIG CYPRESS	1200002		NaF	ADJ	01/80	0		0.8
	TOTAL POPULATION SERVED BY SOURCE WATER SYSTEM - - - - -					0		
BLOUNTSTOWN	1070685	CALHOUN		NATL		2726	0.8	
	TOTAL POPULATION SERVED BY SOURCE WATER SYSTEM - - - - -					2726		
BROADVIEW COUNTY UTIL CORP	4060158	BROWARD		ADJ	00/00	8713		0.8
	TOTAL POPULATION SERVED BY SOURCE WATER SYSTEM - - - - -					8713		
BROOKSVILLE	6272180	HERNANDO	Acid	ADJ	09/86	12500		0.8
	TOTAL POPULATION SERVED BY SOURCE WATER SYSTEM - - - - -					12500		
CAPE CORAL	5360325	LEE		NATL		62841	0.5	
	TOTAL POPULATION SERVED BY SOURCE WATER SYSTEM - - - - -					62841		
CENTURY	1170613	ESCAMBIA	OTHER	ADJ	07/87	2708		0.8
	TOTAL POPULATION SERVED BY SOURCE WATER SYSTEM - - - - -					2708		
CHIPLEY	1670135	WASHINGTON	Acid	ADJ	06/87	4894		0.8
	TOTAL POPULATION SERVED BY SOURCE WATER SYSTEM - - - - -					4894		
COCOA	3050223	BREVARD	Acid	ADJ	11/55	142324		0.8
	TOTAL POPULATION SERVED BY SOURCE WATER SYSTEM - - - - -					142324		
COLLIER CO UTILITIES	5114069	COLLIER	Acid	ADJ	00/85	66213		0.8
	TOTAL POPULATION SERVED BY SOURCE WATER SYSTEM - - - - -					66213		

POPULATION SERVED FLUORIDATED DRINKING WATER BY SOURCE SYSTEM,
CONSECUTIVE SYSTEM, AND COUNTY WITHIN STATE (AS OF 12/31/92)

FLORIDA

WATER SYSTEMS AND CONSECUTIVE SYSTEMS SERVED	EPA ID NO	COUNTY	CHEM USED	STATUS	FLUOR START DATE	POP SERVED	NATURAL SYSTEMS NAT LEVEL	OPT LEVEL
COOPER CITY	4060283	BROWARD	Acid	ADJ	05/91	28115		0.8
TOTAL POPULATION SERVED BY SOURCE WATER SYSTEM - - - - -						28115		
CORAL SPRINGS	4060290	BROWARD	Acid	ADJ	05/88	47150		0.8
TOTAL POPULATION SERVED BY SOURCE WATER SYSTEM - - - - -						47150		
CORAL SPRINGS IMP. DIST.	4060291	BROWARD	Acid	ADJ	03/92	27521		0.8
TOTAL POPULATION SERVED BY SOURCE WATER SYSTEM - - - - -						27521		
CORRY NAVAL STATION	1170814	ESCAMBIA		ADJ	/57	5000		0.8
TOTAL POPULATION SERVED BY SOURCE WATER SYSTEM - - - - -						5000		
CRESTVIEW	1460182	OKALOOSA	Acid	ADJ	04/85	11172		0.8
TOTAL POPULATION SERVED BY SOURCE WATER SYSTEM - - - - -						11172		
DANIA	4060253	BROWARD	Acid	ADJ	01/78	16678		0.8
TOTAL POPULATION SERVED BY SOURCE WATER SYSTEM - - - - -						16678		
DAVIE	4060344	BROWARD	Acid	ADJ	01/78	23464		0.8
TOTAL POPULATION SERVED BY SOURCE WATER SYSTEM - - - - -						23464		
DAYTONA BEACH	3640275	VOLUSIA	NaSiF6	ADJ	01/66	80822		0.8
TOTAL POPULATION SERVED BY SOURCE WATER SYSTEM - - - - -						80822		
DELRAY BEACH	4600361	PALM BEACH	Acid	ADJ	04/91	57054		0.8
TOTAL POPULATION SERVED BY SOURCE WATER SYSTEM - - - - -						57054		
DESTIN	1460202	OKALOOSA		NATL		9190	0.8	
TOTAL POPULATION SERVED BY SOURCE WATER SYSTEM - - - - -						9190		
DUNEDIN	6520486	PINELLAS	Acid	ADJ	11/92	35000		0.8
TOTAL POPULATION SERVED BY SOURCE WATER SYSTEM - - - - -						35000		
EGLIN AFB	1460828	OKALOOSA		ADJ		10000		0.8
TOTAL POPULATION SERVED BY SOURCE WATER SYSTEM - - - - -						10000		

POPULATION SERVED FLUORIDATED DRINKING WATER BY SOURCE SYSTEM,
CONSECUTIVE SYSTEM, AND COUNTY WITHIN STATE (AS OF 12/31/92)

FLORIDA

WATER SYSTEMS AND CONSECUTIVE SYSTEMS SERVED	EPA ID NO	COUNTY	CHEM USED	STATUS	FLUOR START DATE	POP SERVED	NATURAL SYSTEMS NAT LEVEL	OPT LEVEL
EUSTIS	3350346	LAKE	Acid	ADJ	05/84	18656		0.8
TOTAL POPULATION SERVED BY SOURCE WATER SYSTEM - - - - -						18656		
FERNANDINA BEACH	2450364	NASSAU		NATL		9286	0.7	
TOTAL POPULATION SERVED BY SOURCE WATER SYSTEM - - - - -						9286		
FERNCREST	4060419	BROWARD	Acid	ADJ	01/78	5562		0.8
TOTAL POPULATION SERVED BY SOURCE WATER SYSTEM - - - - -						5562		
FLORIDA CITY	5110117	COLLIER	Acid	ADJ	07/89	8900		0.8
TOTAL POPULATION SERVED BY SOURCE WATER SYSTEM - - - - -						8900		
FLORIDA KEYS AQUEDUCT	5444047	MONROE	NaSiF6	ADJ	11/81	79536		0.8
TOTAL POPULATION SERVED BY SOURCE WATER SYSTEM - - - - -						79536		
FORT MYERS	5360102	LEE	Acid	ADJ	01/75	51517		0.8
TOTAL POPULATION SERVED BY SOURCE WATER SYSTEM - - - - -						51517		
FORT PIERCE	4560490	ST. LUCIE	Acid	ADJ	06/63	47782		0.8
TOTAL POPULATION SERVED BY SOURCE WATER SYSTEM - - - - -						47782		
FORT WALTON BEACH	1460144	OKALOOSA		NATL		23556	1.6	
TOTAL POPULATION SERVED BY SOURCE WATER SYSTEM - - - - -						23556		
FT LAUDERDALE	4060486	BROWARD	Acid	ADJ	05/81	244023		0.8
TOTAL POPULATION SERVED BY SOURCE WATER SYSTEM - - - - -						244023		
GAINESVILLE	2010946	ALACHUA	Acid	ADJ	10/49	131407		0.8
TOTAL POPULATION SERVED BY SOURCE WATER SYSTEM - - - - -						131407		
GREATER PINE ISLAND	5360322	LEE		NATL		4613	0.5	
TOTAL POPULATION SERVED BY SOURCE WATER SYSTEM - - - - -						4613		
GREEN COVE SPRINGS	2100437	CLAY	Acid	ADJ	12/82	5686		0.8
TOTAL POPULATION SERVED BY SOURCE WATER SYSTEM - - - - -						5686		
GRETNA	1200688	GADSEN	Acid	ADJ	08/88	1568		0.8
TOTAL POPULATION SERVED BY SOURCE WATER SYSTEM - - - - -						1568		

POPULATION SERVED FLUORIDATED DRINKING WATER BY SOURCE SYSTEM,
CONSECUTIVE SYSTEM, AND COUNTY WITHIN STATE (AS OF 12/31/92)

FLORIDA

WATER SYSTEMS AND CONSECUTIVE SYSTEMS SERVED	EPA ID NO	COUNTY	CHEM USED	STATUS	FLUOR START DATE	POP SERVED	NATURAL NAT LEVEL	SYSTEMS OPT LEVEL
GULF BREEZE	000056	SANTA ROSA			NATL	5530	0.7	
TOTAL POPULATION SERVED BY SOURCE WATER SYSTEM - - - - -						5530		
HAINES CITY	6532232	POLK	Acid	ADJ	08/86	15565		0.8
TOTAL POPULATION SERVED BY SOURCE WATER SYSTEM - - - - -						15565		
HALLANDALE	4060573	BROWARD	Acid	ADJ	/75	38176		0.8
TOTAL POPULATION SERVED BY SOURCE WATER SYSTEM - - - - -						38176		
HASTINGS	2550476	ST. JOHNS			NATL	610		0.8
TOTAL POPULATION SERVED BY SOURCE WATER SYSTEM - - - - -						610		
HAWTHORNE	2010477	ALACHUA	NaF	ADJ	06/81	1638		0.8
TOTAL POPULATION SERVED BY SOURCE WATER SYSTEM - - - - -						1638		
HIGH SPRINGS	2010201	ALACHUA	NaF	ADJ	01/79	3815		0.8
TOTAL POPULATION SERVED BY SOURCE WATER SYSTEM - - - - -						3815		
HILLSBORO BEACH	4060615	BROWARD	Acid	ADJ	02/82	1586		0.8
TOTAL POPULATION SERVED BY SOURCE WATER SYSTEM - - - - -						1586		
HOLLYWOOD	4060642	BROWARD	Acid	ADJ	06/77	147271		0.8
BCU - 3C	4060162	BROWARD		CONS		0		
TOTAL POPULATION SERVED BY SOURCE WATER SYSTEM - - - - -						147271		
HOMESTEAD	4130645	DADE	Acid	ADJ	01/85	28987		0.8
TOTAL POPULATION SERVED BY SOURCE WATER SYSTEM - - - - -						28987		
HURLBURT FIELD	1460782	OKALOOSA			NATL	5100		1.0
TOTAL POPULATION SERVED BY SOURCE WATER SYSTEM - - - - -						5100		
INDIAN RIVER CO UTIL	0000057	INDIAN RIVER	OTHER	ADJ	09/91	15900		0.8
TOTAL POPULATION SERVED BY SOURCE WATER SYSTEM - - - - -						15900		
INLET BEACH	0000002	ST. JOHNS			NATL	5945		0.7
TOTAL POPULATION SERVED BY SOURCE WATER SYSTEM - - - - -						5945		

POPULATION SERVED FLUORIDATED DRINKING WATER BY SOURCE SYSTEM,
CONSECUTIVE SYSTEM, AND COUNTY WITHIN STATE (AS OF 12/31/92)

FLORIDA

WATER SYSTEMS AND CONSECUTIVE SYSTEMS SERVED	EPA ID NO	COUNTY	CHEM USED	STATUS	FLUOR START DATE	POP SERVED	NATURAL SYSTEMS NAT LEVEL	OPT LEVEL
INVERNESS	6090861	CITRUS	OTHER	ADJ	11/87	10953		0.8
TOTAL POPULATION SERVED BY SOURCE WATER SYSTEM - - - - -						10953		
JACKSONVILLE	2161327	DUVAL			NATL	642426		0.6
TOTAL POPULATION SERVED BY SOURCE WATER SYSTEM - - - - -						642426		
JACKSONVILLE BEACH	0000003	DAVAL			NATL	18588		0.6
TOTAL POPULATION SERVED BY SOURCE WATER SYSTEM - - - - -						18588		
KISSIMMEE	3490751	OSCEOLA	Acid	ADJ	05/81	36474		0.8
TOTAL POPULATION SERVED BY SOURCE WATER SYSTEM - - - - -						36474		
LAKE ALFRED	6530321	POLK	Acid	ADJ	11/82	4168		0.8
TOTAL POPULATION SERVED BY SOURCE WATER SYSTEM - - - - -						4168		
LAKE CITY	2120630	COLUMBIA	NaSiF6	ADJ	12/82	18200		0.8
TOTAL POPULATION SERVED BY SOURCE WATER SYSTEM - - - - -						18200		
LAKE MARY	3590201	SEMINOLE	Acid	ADJ	09/87	10630		0.8
TOTAL POPULATION SERVED BY SOURCE WATER SYSTEM - - - - -						10630		
LAKELAND	6531014	POLK	Acid	ADJ	03/82	130651		0.8
TOTAL POPULATION SERVED BY SOURCE WATER SYSTEM - - - - -						130651		
LAUDERHILL	4060787	BROWARD	Acid	ADJ	03/75	44341		0.8
TOTAL POPULATION SERVED BY SOURCE WATER SYSTEM - - - - -						44341		
LAWTEY WATER DEPT.	2040648	BRADFORD			NATL	692		0.6
TOTAL POPULATION SERVED BY SOURCE WATER SYSTEM - - - - -						692		
LEESBURG	3350745	LAKE	NaSiF6	ADJ	/62	19611		0.8
TOTAL POPULATION SERVED BY SOURCE WATER SYSTEM - - - - -						19611		
LIVE OAK	2610203	SUWANEE	Acid	ADJ	04/82	7266		0.8
TOTAL POPULATION SERVED BY SOURCE WATER SYSTEM - - - - -						7266		

POPULATION SERVED FLUORIDATED DRINKING WATER BY SOURCE SYSTEM,
CONSECUTIVE SYSTEM, AND COUNTY WITHIN STATE (AS OF 12/31/92)

FLORIDA

WATER SYSTEMS AND CONSECUTIVE SYSTEMS SERVED	EPA ID NO	COUNTY	CHEM USED	STATUS	FLUOR START DATE	POP SERVED	NATURAL SYSTEMS NAT LEVEL	OPT LEVEL
LONGWOOD	3590202	SEMINOLE	Acid	ADJ	06/82	13958		0.8
	TOTAL POPULATION SERVED BY SOURCE WATER SYSTEM - - - - -					13958		
MACDILL AFB		HILLSBOROUGH		ADJ	/59	8000		0.8
	TOTAL POPULATION SERVED BY SOURCE WATER SYSTEM - - - - -					8000		
MADISON	2400205	MADISON	Acid	ADJ	05/85	4900		0.8
	TOTAL POPULATION SERVED BY SOURCE WATER SYSTEM - - - - -					4900		
MAITLAND	3480203	ORANGE	Acid	ADJ	03/78	11914		0.8
	TOTAL POPULATION SERVED BY SOURCE WATER SYSTEM - - - - -					11914		
MARGATE	4060845	BROWARD	Acid	ADJ	11/77	87952		0.8
	TOTAL POPULATION SERVED BY SOURCE WATER SYSTEM - - - - -					87952		
MARIANNA	1320449	JACKSON	Acid	ADJ	12/87	7392		0.8
	TOTAL POPULATION SERVED BY SOURCE WATER SYSTEM - - - - -					7392		
MARY ESTHER	0000004	OKALOOSA		NATL		4351	0.8	
	TOTAL POPULATION SERVED BY SOURCE WATER SYSTEM - - - - -					4351		
MAYPORT NAVAL STA	2160734	DUVAL		ADJ		2702		0.8
	TOTAL POPULATION SERVED BY SOURCE WATER SYSTEM - - - - -					2702		
MELBOURNE	3051447	BREVARD	NaSiF6	ADJ	11/66	150505		0.8
	TOTAL POPULATION SERVED BY SOURCE WATER SYSTEM - - - - -					150505		
MEXICO BEACH	1030467	BAY		NATL		1227	3.6	
	TOTAL POPULATION SERVED BY SOURCE WATER SYSTEM - - - - -					1227		
MIAMI	4130871	DADE	NaSiF6	ADJ	04/521767119			0.8
	TOTAL POPULATION SERVED BY SOURCE WATER SYSTEM - - - - -					-1767119		
MICCOSUKEE	1210001		NaF	ADJ	01/80	0		0.8
	TOTAL POPULATION SERVED BY SOURCE WATER SYSTEM - - - - -					0		
MILTON	1570146	SANTA ROSA	Acid	ADJ	05/85	14238		0.8
	TOTAL POPULATION SERVED BY SOURCE WATER SYSTEM - - - - -					14238		

POPULATION SERVED FLUORIDATED DRINKING WATER BY SOURCE SYSTEM,
CONSECUTIVE SYSTEM, AND COUNTY WITHIN STATE (AS OF 12/31/92)

FLORIDA

WATER SYSTEMS AND CONSECUTIVE SYSTEMS SERVED	EPA ID NO	COUNTY	CHEM USED	STATUS	FLUOR START DATE	POP SERVED	NATURAL SYSTEMS NAT LEVEL	OPT LEVEL
MIRAMAR	4060925	BROWARD	Acid	ADJ	/75	43495		0.8
TOTAL POPULATION SERVED BY SOURCE WATER SYSTEM - - - - -						43495		
MONTICELLO	1330478	JEFFERSON	Acid	ADJ	03/88	3822		0.8
TOTAL POPULATION SERVED BY SOURCE WATER SYSTEM - - - - -						3822		
NAPLES	5110198	COLLIER		ADJ	01/59	54494		0.8
TOTAL POPULATION SERVED BY SOURCE WATER SYSTEM - - - - -						54494		
NAV AIR STA - CECIL	2160795	DUVAL		ADJ		6070		0.8
TOTAL POPULATION SERVED BY SOURCE WATER SYSTEM - - - - -						6070		
NAV AIR STA - ESCAMBIA	1170548	ESCAMBIA		ADJ	/57	15000		0.8
TOTAL POPULATION SERVED BY SOURCE WATER SYSTEM - - - - -						15000		
NAV AIR STA - KEY WEST		MONROE		ADJ		6092		0.8
TOTAL POPULATION SERVED BY SOURCE WATER SYSTEM - - - - -						6092		
NAV AIR STA - WHITING	1570489	SANTA ROSA		ADJ	/57	4088		0.8
TOTAL POPULATION SERVED BY SOURCE WATER SYSTEM - - - - -						4088		
NAVARRE BEACH	1170590	ESCAMBIA		NATL		2285	1.3	
TOTAL POPULATION SERVED BY SOURCE WATER SYSTEM - - - - -						2285		
NEPTUNE BEACH	2160206	DUVAL		NATL		6956	0.8	
TOTAL POPULATION SERVED BY SOURCE WATER SYSTEM - - - - -						6956		
NEW PORT RICHEY	0000058	PASCO	OTHER	ADJ	09/90	26009		0.8
TOTAL POPULATION SERVED BY SOURCE WATER SYSTEM - - - - -						26009		
NEW SMYRNA BEACH	3640876	VOLUSIA	NaSiF6	ADJ	06/83	35354		0.8
TOTAL POPULATION SERVED BY SOURCE WATER SYSTEM - - - - -						35354		
NICEVILLE	1460147	OKALOOSA	Acid	ADJ	07/81	15260		0.8
TOTAL POPULATION SERVED BY SOURCE WATER SYSTEM - - - - -						15260		

POPULATION SERVED FLUORIDATED DRINKING WATER BY SOURCE SYSTEM,
CONSECUTIVE SYSTEM, AND COUNTY WITHIN STATE (AS OF 12/31/92)

FLORIDA

WATER SYSTEMS AND CONSECUTIVE SYSTEMS SERVED	EPA ID NO	COUNTY	CHEM USED	STATUS	FLUOR START DATE	POP SERVED	NATURAL SYSTEMS NAT LEVEL	OPT LEVEL
NORTH BEACH UTILITY	2550812	ST. JOHNS		NATL		2175	0.9	
TOTAL POPULATION SERVED BY SOURCE WATER SYSTEM - - - - -						2175		
NORTH LAUDERDALE	4060976	BROWARD	Acid	ADJ	10/76	24609		0.8
TOTAL POPULATION SERVED BY SOURCE WATER SYSTEM - - - - -						24609		
NORTH MIAMI	4130977	DADE		ADJ		69015		0.8
TOTAL POPULATION SERVED BY SOURCE WATER SYSTEM - - - - -						69015		
NORTH SPRINGS IMP DIST	4064390	BROWARD	Acid	ADJ	03/92	7669		0.8
TOTAL POPULATION SERVED BY SOURCE WATER SYSTEM - - - - -						7669		
OCALA	3420922	MARION	Acid	ADJ	11/56	47576		0.8
TOTAL POPULATION SERVED BY SOURCE WATER SYSTEM - - - - -						47576		
OCOEE	3480204	ORANGE	OTHER	ADJ	05/88	14220		0.8
TOTAL POPULATION SERVED BY SOURCE WATER SYSTEM - - - - -						14220		
OKEECHOBEE	4470257	OKEECHOBEE	Acid	ADJ	05/82	14700		0.8
TOTAL POPULATION SERVED BY SOURCE WATER SYSTEM - - - - -						14700		
ORLANDO	3480962	ORANGE	NaSiF6	ADJ	11/56	390700		0.8
TOTAL POPULATION SERVED BY SOURCE WATER SYSTEM - - - - -						390700		
ORLANDO NAVAL TNG		ORANGE		ADJ	11/56	20000		0.8
TOTAL POPULATION SERVED BY SOURCE WATER SYSTEM - - - - -						20000		
ORMOND BEACH	3640963	VOLUSIA	Acid	ADJ	08/61	56300		0.8
TOTAL POPULATION SERVED BY SOURCE WATER SYSTEM - - - - -						56300		
PALM VALLEY	2550866	ST. JOHNS		NATL		450		0.9
TOTAL POPULATION SERVED BY SOURCE WATER SYSTEM - - - - -						450		
PALMETTO	6410322	MANATEE		NATL		9227		1.1
TOTAL POPULATION SERVED BY SOURCE WATER SYSTEM - - - - -						9227		
PANAMA CITY BEACH	0000000	BAY		NATL		5470		1.5
TOTAL POPULATION SERVED BY SOURCE WATER SYSTEM - - - - -						5470		

POPULATION SERVED FLUORIDATED DRINKING WATER BY SOURCE SYSTEM,
CONSECUTIVE SYSTEM, AND COUNTY WITHIN STATE (AS OF 12/31/92)

FLORIDA

WATER SYSTEMS AND CONSECUTIVE SYSTEMS SERVED	EPA ID NO	COUNTY	CHEM USED	STATUS	FLUOR START DATE	POP SERVED	NATURAL SYSTEMS NAT LEVEL	OPT LEVEL
PARKLAND	000059	BROWARD	OTHER	ADJ	01/90	1526		0.8
TOTAL POPULATION SERVED BY SOURCE WATER SYSTEM - - - - -						1526		
PATRICK AFB		BREVARD		ADJ	11/55	12722		0.8
TOTAL POPULATION SERVED BY SOURCE WATER SYSTEM - - - - -						12722		
PEMBROKE PINES	4061083	BROWARD	OTHER	ADJ	02/89	74225		0.8
TOTAL POPULATION SERVED BY SOURCE WATER SYSTEM - - - - -						74225		
PLANTATION	4061121	BROWARD	Acid	ADJ	01/78	70000		0.8
TOTAL POPULATION SERVED BY SOURCE WATER SYSTEM - - - - -						70000		
PONTE VEDRA BEACH	2550908	ST. JOHNS			NATL	3790	0.8	
TOTAL POPULATION SERVED BY SOURCE WATER SYSTEM - - - - -						3790		
PORT ORANGE	3641044	VOLUSIA	Acid	ADJ	06/82	54488		0.8
TOTAL POPULATION SERVED BY SOURCE WATER SYSTEM - - - - -						54488		
PORT ST JOE	1230545	GULF			NATL	4186	0.8	
TOTAL POPULATION SERVED BY SOURCE WATER SYSTEM - - - - -						4186		
QUINCY	1200551	GADSDEN	OTHER	ADJ	10/88	9506		0.8
TOTAL POPULATION SERVED BY SOURCE WATER SYSTEM - - - - -						9506		
ROYAL UTILITIES	4061517	BROWARD	Acid	ADJ	00/75	3000		0.8
TOTAL POPULATION SERVED BY SOURCE WATER SYSTEM - - - - -						3000		
SAINT CLOUD	3491373	OSCEOLA	Acid	ADJ	03/75	19790		0.8
TOTAL POPULATION SERVED BY SOURCE WATER SYSTEM - - - - -						19790		
SANFORD	3590205	SEMINOLE	NaSiF6	ADJ	01/66	37048		0.8
TOTAL POPULATION SERVED BY SOURCE WATER SYSTEM - - - - -						37048		
SARASOTA	6580326	SARASOTA			NATL	51781	1.0	
TOTAL POPULATION SERVED BY SOURCE WATER SYSTEM - - - - -						51781		

POPULATION SERVED FLUORIDATED DRINKING WATER BY SOURCE SYSTEM,
CONSECUTIVE SYSTEM, AND COUNTY WITHIN STATE (AS OF 12/31/92)

FLORIDA

WATER SYSTEMS AND CONSECUTIVE SYSTEMS SERVED	EPA ID NO	COUNTY	CHEM USED	STATUS	FLUOR START DATE	POP SERVED	NATURAL SYSTEMS NAT LEVEL	OPT LEVEL
SEBRING	5280250	HIGHLANDS	Acid	ADJ	11/79	35718		0.8
						TOTAL POPULATION SERVED BY SOURCE WATER SYSTEM - - - - -		35718
SEMINOLE CO	3590571	SEMINOLE	Acid	ADJ	12/88	61046		0.8
						TOTAL POPULATION SERVED BY SOURCE WATER SYSTEM - - - - -		61046
SOUTH BROWARD UTIL	0000061	BROWARD	Acid	ADJ	00/00	6125		0.8
						TOTAL POPULATION SERVED BY SOURCE WATER SYSTEM - - - - -		6125
ST. PETERSBURG	0000060	PINELLAS	Acid	ADJ	12/92	470159		0.8
						TOTAL POPULATION SERVED BY SOURCE WATER SYSTEM - - - - -		470159
SUNRISE #1	4061410	BROWARD	Acid	ADJ	11/83	63140		0.8
						TOTAL POPULATION SERVED BY SOURCE WATER SYSTEM - - - - -		63140
SUNRISE #2	4071407	BROWARD	Acid	ADJ	11/83	21175		0.8
						TOTAL POPULATION SERVED BY SOURCE WATER SYSTEM - - - - -		21175
TALLAHASSEE	1370655	LEON	Acid	ADJ	08/88	132450		0.8
						TOTAL POPULATION SERVED BY SOURCE WATER SYSTEM - - - - -		132450
TAMARAC	4061249	BROWARD	Acid	ADJ	05/88	56868		0.8
						TOTAL POPULATION SERVED BY SOURCE WATER SYSTEM - - - - -		56868
TAMPA	6290327	HILLSBOROUGH	Acid	ADJ	03/88	458505		0.8
						TOTAL POPULATION SERVED BY SOURCE WATER SYSTEM - - - - -		458505
TAVARES	3351333	LAKE	Acid	ADJ	08/83	11206		0.8
						TOTAL POPULATION SERVED BY SOURCE WATER SYSTEM - - - - -		11206
TEMPLE TERRACE UTILITY	6291791	HILLSBOROUGH	Acid	ADJ		30534		0.8
						TOTAL POPULATION SERVED BY SOURCE WATER SYSTEM - - - - -		30534
TITUSVILLE	3051367	BREVARD	Acid	ADJ	06/83	58835		0.8
						TOTAL POPULATION SERVED BY SOURCE WATER SYSTEM - - - - -		58835
TYNDALL AFB		BAY		ADJ		5500		0.8
						TOTAL POPULATION SERVED BY SOURCE WATER SYSTEM - - - - -		5500

POPULATION SERVED FLUORIDATED DRINKING WATER BY SOURCE SYSTEM,
CONSECUTIVE SYSTEM, AND COUNTY WITHIN STATE (AS OF 12/31/92)

FLORIDA

WATER SYSTEMS AND CONSECUTIVE SYSTEMS SERVED	EPA ID NO	COUNTY	CHEM USED	STATUS	FLUOR START DATE	POP SERVED	NATURAL SYSTEMS NAT LEVEL	OPT LEVEL
UMATILLA	3351402	LAKE	Acid	ADJ	08/84	3111		0.8
TOTAL POPULATION SERVED BY SOURCE WATER SYSTEM - - - - -						3111		
US SUGAR CORP	5260297	HENDRY	NaSiF6	ADJ	10/51	14947		0.8
TOTAL POPULATION SERVED BY SOURCE WATER SYSTEM - - - - -						14947		
VERO BEACH	3310206	INDIAN RIVER	Acid	ADJ	09/84	35158		0.8
TOTAL POPULATION SERVED BY SOURCE WATER SYSTEM - - - - -						35158		
WAUCHULA	6250329	HARDEE		NATL		3425	0.7	
TOTAL POPULATION SERVED BY SOURCE WATER SYSTEM - - - - -						3425		
WEST PALM BEACH	0000062	PALM BEACH	Acid	ADJ	07/91	67923		0.8
TOTAL POPULATION SERVED BY SOURCE WATER SYSTEM - - - - -						67923		
WEWAHITCHKA	1230734	GULF		NATL		1903	1.2	
TOTAL POPULATION SERVED BY SOURCE WATER SYSTEM - - - - -						1903		
WINTER HAVEN	6531992	POLK	Acid	ADJ	01/90	41684		0.8
TOTAL POPULATION SERVED BY SOURCE WATER SYSTEM - - - - -						41684		
WINTER PARK	0000006	ORANGE	Acid	ADJ	07/86	75404		0.8
TOTAL POPULATION SERVED BY SOURCE WATER SYSTEM - - - - -						75404		
ZOLFO SPRINGS	6250332	HARDEE		NATL		1652	1.1	
TOTAL POPULATION SERVED BY SOURCE WATER SYSTEM - - - - -						1652		

STATE SUMMARY DATA AS OF 12/31/92

GEORGIA

SYSTEM SIZE CLASSIFICATION

	FLUORIDATED SYSTEMS		PUBLIC WATER SYSTEMS	
	NUMBER OF SYSTEMS	TOTAL POPULATION	NUMBER OF SYSTEMS	TOTAL POPULATION
=<1,000	64	38,488	1,317	259,000
1,001-5,000	154	424,504	218	537,000
5,001-10,000	49	351,035	52	369,000
10,001-50,000	52	1,139,610	61	1,300,000
50,001-100,000	11	809,844	10	750,000
>100,000	9	2,874,843	9	2,908,000
TOTAL	339	5,638,324	1,667	6,122,000

FLUORIDATED SYSTEM CLASSIFICATION

	NUMBER	POPULATION	PERCENTAGE (POP.)
ADJUSTED	275	4,825,604	85.6
CONSECUTIVE	54	787,128	14.0
NATURAL	10	25,592	0.5
TOTAL	339	5,638,324	

SCHOOLS, INDIAN AND MILITARY SYSTEMS

	ADJUSTED		NATURAL	
	NUMBER	POP.	NUMBER	POP.
TOTAL SCHOOLS	0	0	0	0
INDIAN SYSTEMS	0	0	0	0
INDIAN SCHOOLS	0	0	0	0
MILITARY SYSTEMS	6	92,664	0	0

CHEMICAL USAGE OF FLUORIDATING SYSTEMS

	NUMBER	POPULATION
SODIUM FLUORIDE	142	1,046,170
SODIUM SILICOFLUORIDE	47	952,788
HYDROFLUOSILICIC ACID	140	3,613,774

POPULATION SERVED FLUORIDATED DRINKING WATER BY SOURCE SYSTEM,
CONSECUTIVE SYSTEM, AND COUNTY WITHIN STATE (AS OF 12/31/92)

GEORGIA

WATER SYSTEMS AND CONSECUTIVE SYSTEMS SERVED	EPA ID NO	COUNTY	CHEM USED	STATUS	FLUOR START DATE	POP SERVED	NATURAL SYSTEMS NAT LEVEL	OPT LEVEL
ABBEVILLE	3150000	WILCOX	Acid	ADJ	04/89	1400		1.0
TOTAL POPULATION SERVED BY SOURCE WATER SYSTEM - - - - -						1400		
ADAIRSVILLE	0150000	BARTOW	NaF	ADJ	/79	3600		1.0
TOTAL POPULATION SERVED BY SOURCE WATER SYSTEM - - - - -						3600		
ALAMO	3090000	WHEELER	Acid	ADJ	08/88	1100		1.0
TOTAL POPULATION SERVED BY SOURCE WATER SYSTEM - - - - -						1100		
ALAPAHA	0190000	BERRIEN	Acid	ADJ	06/89	713		1.0
TOTAL POPULATION SERVED BY SOURCE WATER SYSTEM - - - - -						713		
ALBANY	0950000	DOUGHERTY	NaSiF6	ADJ	09/53	85000		1.0
TOTAL POPULATION SERVED BY SOURCE WATER SYSTEM - - - - -						85000		
ALCOVY SHORES WA	1590004	JASPER		NATL		478	1.8	
TOTAL POPULATION SERVED BY SOURCE WATER SYSTEM - - - - -						478		
ALMA	0050000	BACON	Acid	ADJ	/74	3819		1.0
TOTAL POPULATION SERVED BY SOURCE WATER SYSTEM - - - - -						3819		
AMERICUS	2610000	SUMTER	NaF	ADJ	/74	16528		1.0
TOTAL POPULATION SERVED BY SOURCE WATER SYSTEM - - - - -						16528		
ARABI	0810000	CRISP	Acid	ADJ	/53	300		1.0
TOTAL POPULATION SERVED BY SOURCE WATER SYSTEM - - - - -						300		
ARLINGTON	0370000	CALHOUN	NaF	ADJ	/79	1586		1.0
TOTAL POPULATION SERVED BY SOURCE WATER SYSTEM - - - - -						1586		
ASHBURN	2870000	TURNER	Acid	ADJ	09/72	5000		1.0
TOTAL POPULATION SERVED BY SOURCE WATER SYSTEM - - - - -						5000		
ATHENS	0590000	CLARKE	NaSiF6	ADJ	05/51	80000		1.0
TOTAL POPULATION SERVED BY SOURCE WATER SYSTEM - - - - -						80000		
ATLANTA	1210001	FULTON	Acid	ADJ	07/69	649836		1.0

POPULATION SERVED FLUORIDATED DRINKING WATER BY SOURCE SYSTEM,
CONSECUTIVE SYSTEM, AND COUNTY WITHIN STATE (AS OF 12/31/92)

GEORGIA

WATER SYSTEMS AND CONSECUTIVE SYSTEMS SERVED	EPA ID NO	COUNTY	CHEM USED	STATUS	FLUOR START DATE	POP SERVED	NATURAL SYSTEMS NAT LEVEL	OPT LEVEL
FAIRBURN	0600596	FULTON			CONS	4400		
FOREST PARK	0310309	CLAYTON			CONS	19300		
FULTON CO (PART)	1210005	FULTON			CONS	60000		
HAPEVILLE	1210006	FULTON			CONS	4800		
UNION CITY	1210010	FULTON			CONS	4800		
TOTAL POPULATION SERVED BY SOURCE WATER SYSTEM - - - - -						743136		
ATLANTA-FULTON CO.	1210005	FULTON	Acid	ADJ	06/92	60000		1.0
TOTAL POPULATION SERVED BY SOURCE WATER SYSTEM - - - - -						60000		
AUBURN	0130000	BARROW	NaF	ADJ	/79	4641		1.0
TOTAL POPULATION SERVED BY SOURCE WATER SYSTEM - - - - -						4641		
AUGUSTA	2450000	RICHMOND	Acid	ADJ	07/55	92000		1.0
TOTAL POPULATION SERVED BY SOURCE WATER SYSTEM - - - - -						92000		
AVERA	1630000	JEFFERSON	NaF	ADJ	09/88	298		1.0
TOTAL POPULATION SERVED BY SOURCE WATER SYSTEM - - - - -						298		
BACONTON	2050000	MITCHELL	Acid	ADJ	/75	800		1.0
TOTAL POPULATION SERVED BY SOURCE WATER SYSTEM - - - - -						800		
BAINBRIDGE	0430416	DECATUR	Acid	ADJ	/74	11500		1.0
TOTAL POPULATION SERVED BY SOURCE WATER SYSTEM - - - - -						11500		
BALL GROUND	0570000	CHEROKEE	NaF	ADJ	/79	1273		1.0
TOTAL POPULATION SERVED BY SOURCE WATER SYSTEM - - - - -						1273		
BARNESVILLE	1710000	LAMAR	NaSiF6	ADJ	05/55	6279		1.0
MILNER	1710001	LAMAR		CONS		350		
TOTAL POPULATION SERVED BY SOURCE WATER SYSTEM - - - - -						6629		
BARTOW COUNTY	0150001	BARTOW	NaF	ADJ	05/87	22000		1.0
TOTAL POPULATION SERVED BY SOURCE WATER SYSTEM - - - - -						22000		
BAXLEY	0010000	APPLING	Acid	ADJ	09/81	5000		1.0
TOTAL POPULATION SERVED BY SOURCE WATER SYSTEM - - - - -						5000		

POPULATION SERVED FLUORIDATED DRINKING WATER BY SOURCE SYSTEM,
CONSECUTIVE SYSTEM, AND COUNTY WITHIN STATE (AS OF 12/31/92)

GEORGIA

WATER SYSTEMS AND CONSECUTIVE SYSTEMS SERVED	EPA ID NO	COUNTY	CHEM USED	STATUS	FLUOR START DATE	POP SERVED	NATURAL SYSTEMS NAT LEVEL	OPT LEVEL
BERRY SCHOOLS	1150003	FLOYD	NaSiF6	ADJ	/68	2000		1.0
TOTAL POPULATION SERVED BY SOURCE WATER SYSTEM - - - - -						2000		
BLACKSHEAR	2290000	PIERCE	Acid	ADJ	/74	3500		1.0
TOTAL POPULATION SERVED BY SOURCE WATER SYSTEM - - - - -						3500		
BLAIRSVILLE	2910000	UNION	Acid	ADJ	/75	3100		1.0
TOTAL POPULATION SERVED BY SOURCE WATER SYSTEM - - - - -						3100		
BLAKELY	0990000	EARLY	Acid	ADJ	10/65	6000		1.0
TOTAL POPULATION SERVED BY SOURCE WATER SYSTEM - - - - -						6000		
BLUE RIDGE	1110000	FANNIN	NaF	ADJ	/75	4830		1.0
TOTAL POPULATION SERVED BY SOURCE WATER SYSTEM - - - - -						4830		
BOSTON	2750000	THOMAS	NaF	ADJ	08/84	1500		1.0
TOTAL POPULATION SERVED BY SOURCE WATER SYSTEM - - - - -						1500		
BOWDON	0450000	CARROLL	Acid	ADJ	/79	4000		1.0
TOTAL POPULATION SERVED BY SOURCE WATER SYSTEM - - - - -						4000		
BOWERSVILLE	1470008	HART	NaF	ADJ	02/83	300		1.0
TOTAL POPULATION SERVED BY SOURCE WATER SYSTEM - - - - -						300		
BOWMAN	1050000	ELBERT	Acid	ADJ	01/89	861		1.0
TOTAL POPULATION SERVED BY SOURCE WATER SYSTEM - - - - -						861		
BREMEN	1430000	HARALSON	Acid	ADJ	/75	6000		1.0
TOTAL POPULATION SERVED BY SOURCE WATER SYSTEM - - - - -						6000		
BRONWOOD	2730000	TERRELL	Acid	ADJ	/74	513		1.0
TOTAL POPULATION SERVED BY SOURCE WATER SYSTEM - - - - -						513		
BROOKS	1130000	FAYETTE	NaF	ADJ	/75	300		1.0
TOTAL POPULATION SERVED BY SOURCE WATER SYSTEM - - - - -						300		
BROXTON	0690001	COFFEE	Acid	ADJ	08/85	1500		1.0
TOTAL POPULATION SERVED BY SOURCE WATER SYSTEM - - - - -						1500		

POPULATION SERVED FLUORIDATED DRINKING WATER BY SOURCE SYSTEM,
CONSECUTIVE SYSTEM, AND COUNTY WITHIN STATE (AS OF 12/31/92)

GEORGIA

WATER SYSTEMS AND CONSECUTIVE SYSTEMS SERVED	EPA ID NO	COUNTY	CHEM USED	STATUS	FLUOR START DATE	POP SERVED	NATURAL SYSTEMS NAT LEVEL	OPT LEVEL
BRUNSWICK	1270000	GLYNN	Acid	ADJ	04/82	27820		1.0
TOTAL POPULATION SERVED BY SOURCE WATER SYSTEM - - - - -						27820		
BUENA VISTA	1970000	MARION	NaF	ADJ	07/79	2000		1.0
TOTAL POPULATION SERVED BY SOURCE WATER SYSTEM - - - - -						2000		
BUFORD	1350000	GWINNETT	NaF	ADJ	11/68	8410		1.0
TOTAL POPULATION SERVED BY SOURCE WATER SYSTEM - - - - -						8410		
BUTLER	2690000	TAYLOR	Acid	ADJ	/74	3120		1.0
TOTAL POPULATION SERVED BY SOURCE WATER SYSTEM - - - - -						3120		
BYRON	2250000	PEACH	Acid	ADJ	09/84	2500		1.0
TOTAL POPULATION SERVED BY SOURCE WATER SYSTEM - - - - -						2500		
CAIRO	1310000	GRADY	NaSiF6	ADJ	02/84	9035		1.0
TOTAL POPULATION SERVED BY SOURCE WATER SYSTEM - - - - -						9035		
CALHOUN FAIRMOUNT	1290000 0640647	GORDON GORDON	NaF	ADJ CONS	08/57	28400 690		1.0
TOTAL POPULATION SERVED BY SOURCE WATER SYSTEM - - - - -						29090		
CAMILLA	2050001	MITCHELL	Acid	ADJ	11/66	5900		1.0
TOTAL POPULATION SERVED BY SOURCE WATER SYSTEM - - - - -						5900		
CANTON WOODSTOCK	0570001 0570003	CHEROKEE CHEROKEE	Acid	ADJ CONS	05/56	7730 3400		1.0
TOTAL POPULATION SERVED BY SOURCE WATER SYSTEM - - - - -						11130		
CARLTON	1950000	MADISON	NaF	ADJ	/77	300		1.0
TOTAL POPULATION SERVED BY SOURCE WATER SYSTEM - - - - -						300		
CARNESVILLE	1190001	FRANKLIN	NaF	ADJ	/79	700		1.0
TOTAL POPULATION SERVED BY SOURCE WATER SYSTEM - - - - -						700		
CARROLLTON	0450002	CARROLL	NaF	ADJ	/74	19000		1.0

POPULATION SERVED FLUORIDATED DRINKING WATER BY SOURCE SYSTEM,
CONSECUTIVE SYSTEM, AND COUNTY WITHIN STATE (AS OF 12/31/92)

GEORGIA

WATER SYSTEMS AND CONSECUTIVE SYSTEMS SERVED	EPA ID NO	COUNTY	CHEM USED	STATUS	FLUOR START DATE	POP SERVED	NATURAL SYSTEMS NAT LEVEL	OPT LEVEL
CARROLL COUNTY	0220165	CARROLL		CONS		7500		
MOUNT ZION	0450003	CARROLL		CONS		938		
TOTAL POPULATION SERVED BY SOURCE WATER SYSTEM - - - - -						27438		
CARTERSVILLE	0150002	BARTOW	Acid	ADJ	/73	17245		1.0
TOTAL POPULATION SERVED BY SOURCE WATER SYSTEM - - - - -						17245		
CAVE SPRING	1150000	FLOYD	NaF	ADJ	/60	2000		1.0
TOTAL POPULATION SERVED BY SOURCE WATER SYSTEM - - - - -						2000		
CEDARTOWN	2330000	POLK	NaSiF6	ADJ	10/82	10202		1.0
TOTAL POPULATION SERVED BY SOURCE WATER SYSTEM - - - - -						10202		
CENTERVILLE	1530000	HOUSTON	NaF	ADJ	/75	6129		1.0
TOTAL POPULATION SERVED BY SOURCE WATER SYSTEM - - - - -						6129		
CENTRAL STATE HOSPITAL	0090006	BALDWIN	NaF	ADJ	/76	9400		1.0
TOTAL POPULATION SERVED BY SOURCE WATER SYSTEM - - - - -						9400		
CHATSWORTH	2130000	MURRAY	NaF	ADJ	/79	10111		1.0
TOTAL POPULATION SERVED BY SOURCE WATER SYSTEM - - - - -						10111		
CHATTOOGA COUNTY WATER DIS.	0550000	CHATTOOGA	NaF	ADJ	01/87	3926		1.0
TOTAL POPULATION SERVED BY SOURCE WATER SYSTEM - - - - -						3926		
CHEROKEE COUNTY WA	0570002	CHEROKEE	NaSiF6	ADJ	01/90	90000		1.0
HOLLY SPRINGS	0281652	CHEROKEE		CONS		4300		
ROCK CREEK EST	0281704	CHEROKEE		CONS		300		
WALESKA	0570024	CHEROKEE		CONS		1700		
TOTAL POPULATION SERVED BY SOURCE WATER SYSTEM - - - - -						96300		
CHICKAMAUGA	2950000	WALKER	NaF	ADJ	10/83	4800		1.0
TOTAL POPULATION SERVED BY SOURCE WATER SYSTEM - - - - -						4800		
CLARKESVILLE	1370002	HABERSHAM	NaF	ADJ	05/64	3320		1.0
TOTAL POPULATION SERVED BY SOURCE WATER SYSTEM - - - - -						3320		
CLAYTON	2410000	RABUN	NaF	ADJ	/75	5230		1.0

POPULATION SERVED FLUORIDATED DRINKING WATER BY SOURCE SYSTEM,
CONSECUTIVE SYSTEM, AND COUNTY WITHIN STATE (AS OF 12/31/92)

GEORGIA

WATER SYSTEMS AND CONSECUTIVE SYSTEMS SERVED	EPA ID NO	COUNTY	CHEM USED	STATUS	FLUOR START DATE	POP SERVED	NATURAL SYSTEMS NAT LEVEL	OPT LEVEL
RIVERDALE	0630003	CLAYTON		CONS		4350		
TOTAL POPULATION SERVED BY SOURCE WATER SYSTEM - - - - -						9580		
CLAYTON COUNTY	0630000	CLAYTON	NaSiF6	ADJ	/76	164081		1.0
TOTAL POPULATION SERVED BY SOURCE WATER SYSTEM - - - - -						164081		
CLEVELAND	3110000	WHITE	NaF	ADJ	/75	2780		1.0
TOTAL POPULATION SERVED BY SOURCE WATER SYSTEM - - - - -						2780		
COBB COUNTY-MARIETTA WAT AUTH	0670002	COBB	Acid	ADJ	04/62	425000		1.0
ACWORTH	0330318	COBB		CONS		7700		
ALPHARETTA	1210000	FULTON		CONS		6539		
AUSTELL	0670001	COBB		CONS		5000		
COBB COUNTY	0330321	COBB		CONS		317000		
DALLAS	2230000	PAULDING		CONS		2520		
KENNESAW	0330322	COBB		CONS		8200		
MARIETTA	0330323	COBB		CONS		61600		
MOUNTAIN PARK	0600599	FULTON		CONS		410		
PAULDING COUNTY	1101024	PAULDING		CONS		20200		
POWDER SPRINGS	0670006	COBB		CONS		10400		
SMYRNA	0330325	COBB		CONS		29000		
TOTAL POPULATION SERVED BY SOURCE WATER SYSTEM - - - - -						893569		
COCHRAN	0230000	BLECKLEY	Acid	ADJ	08/81	4390		1.0
TOTAL POPULATION SERVED BY SOURCE WATER SYSTEM - - - - -						4390		
COLBERT	1950001	MADISON	NaF	ADJ	/79	902		1.0
TOTAL POPULATION SERVED BY SOURCE WATER SYSTEM - - - - -						902		
COLEMAN	2430003	RANDOLPH	NaF	ADJ	06/84	250		1.0
TOTAL POPULATION SERVED BY SOURCE WATER SYSTEM - - - - -						250		
COLQUITT	2010000	MILLER	Acid	ADJ	12/84	1991		1.0
TOTAL POPULATION SERVED BY SOURCE WATER SYSTEM - - - - -						1991		
COLUMBIA COUNTY	0730000	COLUMBIA	NaF	ADJ	/76	44857		1.0
TOTAL POPULATION SERVED BY SOURCE WATER SYSTEM - - - - -						44857		
COLUMBUS	2150000	MUSCOGEE	NaSiF6	ADJ	/74	175000		1.0
BIBB CITY	2150010	MUSCOGEE		CONS		883		
TOTAL POPULATION SERVED BY SOURCE WATER SYSTEM - - - - -						175883		

POPULATION SERVED FLUORIDATED DRINKING WATER BY SOURCE SYSTEM,
CONSECUTIVE SYSTEM, AND COUNTY WITHIN STATE (AS OF 12/31/92)

GEORGIA

WATER SYSTEMS AND CONSECUTIVE SYSTEMS SERVED	EPA ID NO	COUNTY	CHEM USED	STATUS	FLUOR START DATE	POP SERVED	NATURAL SYSTEMS NAT LEVEL	OPT LEVEL
COMER	1950002	MADISON	NaF	ADJ	/79	1000		1.0
TOTAL POPULATION SERVED BY SOURCE WATER SYSTEM - - - - -						1000		
COMMERCE	1570001	JACKSON	NaSiF6	ADJ	/75	5580		1.0
BANKS CO WA	0110018	BANKS		CONS		500		
TOTAL POPULATION SERVED BY SOURCE WATER SYSTEM - - - - -						6080		
COOSA WATER AUTHORITY	2910006	UNION	NaF	ADJ	/78	1560		1.0
TOTAL POPULATION SERVED BY SOURCE WATER SYSTEM - - - - -						1560		
CORDELE	0810001	CRISP	Acid	ADJ	04/56	11000		1.0
TOTAL POPULATION SERVED BY SOURCE WATER SYSTEM - - - - -						11000		
CORNELIA	1370003	HABERSHAM	NaF	ADJ	10/57	5000		1.0
TOTAL POPULATION SERVED BY SOURCE WATER SYSTEM - - - - -						5000		
COVINGTON	2170001	NEWTON	NaSiF6	ADJ	05/60	13380		1.0
OXFORD	2170020	NEWTON		CONS		1750		
TOTAL POPULATION SERVED BY SOURCE WATER SYSTEM - - - - -						15130		
CUMMING	1170000	FORSYTH	NaSiF6	ADJ	08/59	13380		1.0
FORSYTH COUNTY	1170050	FORSYTH		CONS		9339		
TOTAL POPULATION SERVED BY SOURCE WATER SYSTEM - - - - -						22719		
CUSSETA	0530000	CHATTAHOOCHEE	Acid	ADJ	10/85	2000		1.0
TOTAL POPULATION SERVED BY SOURCE WATER SYSTEM - - - - -						2000		
CUTHBERT	2430000	RANDOLPH	Acid	ADJ	04/84	4300		1.0
TOTAL POPULATION SERVED BY SOURCE WATER SYSTEM - - - - -						4300		
DADE COUNTY	0830000	DADE	NaF	ADJ	02/80	13050		1.0
TOTAL POPULATION SERVED BY SOURCE WATER SYSTEM - - - - -						13050		
DAHLONEGA	1870000	LUMPKIN	NaF	ADJ	/74	3900		1.0
TOTAL POPULATION SERVED BY SOURCE WATER SYSTEM - - - - -						3900		

POPULATION SERVED FLUORIDATED DRINKING WATER BY SOURCE SYSTEM,
CONSECUTIVE SYSTEM, AND COUNTY WITHIN STATE (AS OF 12/31/92)

GEORGIA

WATER SYSTEMS AND CONSECUTIVE SYSTEMS SERVED	EPA ID NO	COUNTY	CHEM USED	STATUS	FLUOR START DATE	POP SERVED	NATURAL SYSTEMS NAT LEVEL	OPT LEVEL
DALTON	3130000	WHITFIELD	Acid	ADJ	04/67	66274		1.0
TOTAL POPULATION SERVED BY SOURCE WATER SYSTEM - - - - -						66274		
DANIELSVILLE	1950003	MADISON	NaF	ADJ	/78	785		1.0
TOTAL POPULATION SERVED BY SOURCE WATER SYSTEM - - - - -						785		
DARIEN	1910000	MCINTOSH	NaF	ADJ	01/82	2616		1.0
TOTAL POPULATION SERVED BY SOURCE WATER SYSTEM - - - - -						2616		
DAVISBORO	3030000	WASHINGTON	NaF	ADJ	/75	425		1.0
TOTAL POPULATION SERVED BY SOURCE WATER SYSTEM - - - - -						425		
DAWSON	2730000	TERRELL	Acid	ADJ	/74	5800		1.0
TOTAL POPULATION SERVED BY SOURCE WATER SYSTEM - - - - -						5800		
DAWSONVILLE	0850000	DAWSON	NaF	ADJ	/79	1485		1.0
TOTAL POPULATION SERVED BY SOURCE WATER SYSTEM - - - - -						1485		
DEKALB COUNTY	0890001	DE KALB	Acid	ADJ	/54	553277		1.0
TOTAL POPULATION SERVED BY SOURCE WATER SYSTEM - - - - -						553277		
DONALDSONVILLE	2530000	SEMINOLE	Acid	ADJ	11/64	3100		1.0
TOTAL POPULATION SERVED BY SOURCE WATER SYSTEM - - - - -						3100		
DOUGLAS	0690002	COFFEE	Acid	ADJ	12/63	13000		1.0
TOTAL POPULATION SERVED BY SOURCE WATER SYSTEM - - - - -						13000		
DOUGLASVILLE/DOUGLAS CO WA	0970000	DOUGLAS	Acid	ADJ	/74	70070		1.0
TOTAL POPULATION SERVED BY SOURCE WATER SYSTEM - - - - -						70070		
DUBLIN	1750002	LAURENS	NaSiF6	ADJ	12/60	18500		1.0
TOTAL POPULATION SERVED BY SOURCE WATER SYSTEM - - - - -						18500		
EAST DUBLIN	1750004	LAURENS	NaF	ADJ	06/81	2511		1.0
TOTAL POPULATION SERVED BY SOURCE WATER SYSTEM - - - - -						2511		
EAST POINT	1210003	FULTON	Acid	ADJ	07/69	34332		1.0

POPULATION SERVED FLUORIDATED DRINKING WATER BY SOURCE SYSTEM,
CONSECUTIVE SYSTEM, AND COUNTY WITHIN STATE (AS OF 12/31/92)

GEORGIA

WATER SYSTEMS AND CONSECUTIVE SYSTEMS SERVED	EPA ID NO	COUNTY	CHEM USED	STATUS	FLUOR START DATE	POP SERVED	NATURAL SYSTEMS NAT LEVEL	OPT LEVEL
COLLEGE PARK	1210002	FULTON		CONS		20457		
TOTAL POPULATION SERVED BY SOURCE WATER SYSTEM - - - - -						54789		
EASTMAN	0910002	DODGE	Acid	ADJ	11/56	6000		1.0
TOTAL POPULATION SERVED BY SOURCE WATER SYSTEM - - - - -						6000		
EATONTON	2370000	PUTNAM	NaSiF6	ADJ	12/60	4832		1.0
TOTAL POPULATION SERVED BY SOURCE WATER SYSTEM - - - - -						4832		
EDISON	0370001	CALHOUN	Acid	ADJ	/74	1100		1.0
TOTAL POPULATION SERVED BY SOURCE WATER SYSTEM - - - - -						1100		
ELBERTON	1050001	ELBERT	NaSiF6	ADJ	12/57	8323		1.0
TOTAL POPULATION SERVED BY SOURCE WATER SYSTEM - - - - -						8323		
ELLAVILLE	2490000	SCHLEY	NaF	ADJ	/75	2228		1.0
TOTAL POPULATION SERVED BY SOURCE WATER SYSTEM - - - - -						2228		
ELLIJAY-GILMER COUNTY	1230000	GILMER	NaF	ADJ	/74	4190		1.0
EAST ELLIJAY	0611630	GILMER		CONS		350		
TOTAL POPULATION SERVED BY SOURCE WATER SYSTEM - - - - -						4540		
EMERSON	0150025	BARTOW	NaF	ADJ	/75	1200		1.0
TOTAL POPULATION SERVED BY SOURCE WATER SYSTEM - - - - -						1200		
ETOWAH WATER AUTHORITY	0850007	DAWSON	NaF	ADJ	11/89	2622		1.0
TOTAL POPULATION SERVED BY SOURCE WATER SYSTEM - - - - -						2622		
FAYETTEVILLE	1130003	FAYETTE	NaF	ADJ	01/88	7020		1.0
FAYETTE COUNTY	1130001	FAYETTE		CONS		41196		
TOTAL POPULATION SERVED BY SOURCE WATER SYSTEM - - - - -						48216		
FITZGERALD	0090045	BEN HILL	NaSiF6	ADJ	06/57	119		1.0
TOTAL POPULATION SERVED BY SOURCE WATER SYSTEM - - - - -						119		
FLOVILLA-INDIAN SPRINGS	0180139	BUTTS		NATL		1200	2.0	
TOTAL POPULATION SERVED BY SOURCE WATER SYSTEM - - - - -						1200		

POPULATION SERVED FLUORIDATED DRINKING WATER BY SOURCE SYSTEM,
CONSECUTIVE SYSTEM, AND COUNTY WITHIN STATE (AS OF 12/31/92)

GEORGIA

WATER SYSTEMS AND CONSECUTIVE SYSTEMS SERVED	EPA ID NO	COUNTY	CHEM USED	STATUS	FLUOR START DATE	POP SERVED	NATURAL SYSTEMS NAT LEVEL	OPT LEVEL
FLOWERY BRANCH	1390000	HALL	NaF	ADJ	/79	1488		1.0
TOTAL POPULATION SERVED BY SOURCE WATER SYSTEM - - - - -						1488		
FLOYD COUNTY	0570527	FLOYD	NaF	ADJ	/75	24100		1.0
TOTAL POPULATION SERVED BY SOURCE WATER SYSTEM - - - - -						24100		
FOLKSTON	0490000	CHARLTON	Acid	ADJ	05/82	3700		1.0
TOTAL POPULATION SERVED BY SOURCE WATER SYSTEM - - - - -						3700		
FORSYTH	2070001	MONROE	NaF	ADJ	06/57	6200		1.0
TOTAL POPULATION SERVED BY SOURCE WATER SYSTEM - - - - -						6200		
FORT BENNING	2150002	MUSCOGEE	NaF	ADJ	/73	44000		1.0
TOTAL POPULATION SERVED BY SOURCE WATER SYSTEM - - - - -						44000		
FORT GAINES	0610001	CLAY		NATL		1507	0.8	
TOTAL POPULATION SERVED BY SOURCE WATER SYSTEM - - - - -						1507		
FORT GORDON	2450028	RICHMOND	NaF	ADJ	/55	24000		1.0
TOTAL POPULATION SERVED BY SOURCE WATER SYSTEM - - - - -						24000		
FORT STEWART	0892218	BRYAN	NaF	ADJ	/69	15200		1.0
TOTAL POPULATION SERVED BY SOURCE WATER SYSTEM - - - - -						15200		
FORT VALLEY	2250001	PEACH	NaF	ADJ	06/55	10000		1.0
TOTAL POPULATION SERVED BY SOURCE WATER SYSTEM - - - - -						10000		
FRANKLIN	0740736	HEARD	NaF	ADJ	/78	850		1.0
TOTAL POPULATION SERVED BY SOURCE WATER SYSTEM - - - - -						850		
FRANKLIN SPRINGS	1190002	FRANKLIN	NaF	ADJ	/75	700		1.0
TOTAL POPULATION SERVED BY SOURCE WATER SYSTEM - - - - -						700		
GAINESVILLE	1390001	HALL	NaSiF6	ADJ	06/52	64900		1.0
TOTAL POPULATION SERVED BY SOURCE WATER SYSTEM - - - - -						64900		
GARDEN CITY	0510000	CHATHAM	NaSiF6	ADJ	06/83	7410		1.0
TOTAL POPULATION SERVED BY SOURCE WATER SYSTEM - - - - -						7410		

POPULATION SERVED FLUORIDATED DRINKING WATER BY SOURCE SYSTEM,
CONSECUTIVE SYSTEM, AND COUNTY WITHIN STATE (AS OF 12/31/92)

GEORGIA

WATER SYSTEMS AND CONSECUTIVE SYSTEMS SERVED	EPA ID NO	COUNTY	CHEM USED	STATUS	FLUOR START DATE	POP SERVED	NATURAL SYSTEMS NAT LEVEL	OPT LEVEL
GEORGETOWN	2390000	QUITMAN			NATL	975	0.0	
TOTAL POPULATION SERVED BY SOURCE WATER SYSTEM - - - - -						975		
GIBSON	1250000	GLASCOCK	NaF	ADJ	10/87	730		1.0
TOTAL POPULATION SERVED BY SOURCE WATER SYSTEM - - - - -						730		
GLENNVILLE	2670002	TATTNALL	NaF	ADJ	08/81	3676		1.0
TOTAL POPULATION SERVED BY SOURCE WATER SYSTEM - - - - -						3676		
GORDON	3190001	WILKINSON	NaF	ADJ	05/82	2873		1.0
TOTAL POPULATION SERVED BY SOURCE WATER SYSTEM - - - - -						2873		
GRACEWOOD STATE SCHOOL & HOSP	1211095	RICHMOND	NaF	ADJ	12/61	1200		1.0
TOTAL POPULATION SERVED BY SOURCE WATER SYSTEM - - - - -						1200		
GRANTVILLE	0770001	COWETA	NaF	ADJ	/75	1100		1.0
TOTAL POPULATION SERVED BY SOURCE WATER SYSTEM - - - - -						1100		
GRAY	1690000	JONES	NaF	ADJ	04/85	2856		1.0
TOTAL POPULATION SERVED BY SOURCE WATER SYSTEM - - - - -						2856		
GREENSBORO	1330000	GREENE	NaF	ADJ	/75	2930		1.0
TOTAL POPULATION SERVED BY SOURCE WATER SYSTEM - - - - -						2930		
GREENVILLE	1990000	MERIWETHER	NaF	ADJ	/75	1200		1.0
TOTAL POPULATION SERVED BY SOURCE WATER SYSTEM - - - - -						1200		
GRIFFIN	2550000	SPALDING	NaSiF6	ADJ	10/54	39265		1.0
TOTAL POPULATION SERVED BY SOURCE WATER SYSTEM - - - - -						39265		
GROVETOWN	0730001	COLUMBIA	NaF	ADJ	10/80	3500		1.0
TOTAL POPULATION SERVED BY SOURCE WATER SYSTEM - - - - -						3500		
GWINNETT COUNTY	1350004	GWINNETT	Acid	ADJ	12/63	296281		1.0
CONYERS	2470000	ROCKDALE		CONS		45355		
MILSTEAD	1221099	ROCKDALE		CONS		1000		

POPULATION SERVED FLUORIDATED DRINKING WATER BY SOURCE SYSTEM,
CONSECUTIVE SYSTEM, AND COUNTY WITHIN STATE (AS OF 12/31/92)

GEORGIA

WATER SYSTEMS AND CONSECUTIVE SYSTEMS SERVED	EPA ID NO	COUNTY	CHEM USED	STATUS	FLUOR START DATE	POP SERVED	NATURAL SYSTEMS NAT LEVEL	OPT LEVEL
DACULA	1350001	GWINNETT			CONS	2217		
DULUTH	1350002	GWINNETT			CONS	9000		
GRAYSON	1350003	GWINNETT			CONS	700		
LAWRENCEVILLE	1350005	GWINNETT			CONS	8800		
LOGANVILLE	1350006	GWINNETT			CONS	3230		
NORCROSS	1350007	GWINNETT			CONS	2600		
SUGAR HILL	1350009	GWINNETT			CONS	4000		
WALTON CO. WA	1471294	WALTON			CONS	1500		
TOTAL POPULATION SERVED BY SOURCE WATER SYSTEM - - - - -						374683		
HAHIRA	1850000	LOWNDES	Acid	ADJ	09/84	1400		1.0
TOTAL POPULATION SERVED BY SOURCE WATER SYSTEM - - - - -						1400		
HARALSON COUNTY	1430007	HARALSON	Acid	ADJ	/75	900		1.0
BUCHANAN	1430001	HARALSON		CONS		1300		
TALLAPOOSA	1430002	HARALSON		CONS		3000		
WACO	1430010	HARALSON		CONS		560		
TOTAL POPULATION SERVED BY SOURCE WATER SYSTEM - - - - -						5760		
HARLEM	0730002	COLUMBIA	NaF	ADJ	/65	3715		1.0
TOTAL POPULATION SERVED BY SOURCE WATER SYSTEM - - - - -						3715		
HARRIS COUNTY	1450011	HARRIS	NaF	ADJ	07/85	6393		1.0
TOTAL POPULATION SERVED BY SOURCE WATER SYSTEM - - - - -						6393		
HARTWELL	1470000	HART	NaF	ADJ	07/65	6250		1.0
TOTAL POPULATION SERVED BY SOURCE WATER SYSTEM - - - - -						6250		
HAWKINSVILLE	2350001	PULASKI	NaF	ADJ	/74	4846		1.0
TOTAL POPULATION SERVED BY SOURCE WATER SYSTEM - - - - -						4846		
HAZLEHURST	1610001	JEFF DAVIS	Acid	ADJ	/70	5000		1.0
TOTAL POPULATION SERVED BY SOURCE WATER SYSTEM - - - - -						5000		
HELEN	3110001	WHITE	Acid	ADJ	06/89	3000		1.0
TOTAL POPULATION SERVED BY SOURCE WATER SYSTEM - - - - -						3000		
HENRY COUNTY	1510001	HENRY	NaF	ADJ	/75	20100		1.0
HAMPTON	1510000	HENRY		CONS		1800		
LOCUST GROVE	1510002	HENRY		CONS		1100		

POPULATION SERVED FLUORIDATED DRINKING WATER BY SOURCE SYSTEM,
CONSECUTIVE SYSTEM, AND COUNTY WITHIN STATE (AS OF 12/31/92)

GEORGIA

WATER SYSTEMS AND CONSECUTIVE SYSTEMS SERVED	EPA ID NO	COUNTY	CHEM USED	STATUS	FLUOR START DATE	POP SERVED	NATURAL SYSTEMS NAT LEVEL	OPT LEVEL
STOCKBRIDGE	0750744	HENRY		CONS		3000		
						TOTAL POPULATION SERVED BY SOURCE WATER SYSTEM - - - - -		26000
HEPZIBAH	2450002	RICHMOND	NaF	ADJ	/74	2466		1.0
						TOTAL POPULATION SERVED BY SOURCE WATER SYSTEM - - - - -		2466
HINESVILLE	0890862	LIBERTY	Acid	ADJ	/81	18000		1.0
						TOTAL POPULATION SERVED BY SOURCE WATER SYSTEM - - - - -		18000
HOGANSVILLE	2850000	TROUP	NaSiF6	ADJ	09/55	3073		1.0
						TOTAL POPULATION SERVED BY SOURCE WATER SYSTEM - - - - -		3073
HOMERVILLE	0650000	CLINCH	Acid	ADJ	/74	3500		1.0
						TOTAL POPULATION SERVED BY SOURCE WATER SYSTEM - - - - -		3500
HOSCHTON	1570002	JACKSON	NaF	ADJ	/79	600		1.0
						TOTAL POPULATION SERVED BY SOURCE WATER SYSTEM - - - - -		600
HOUSTON COUNTY	1530002	HOUSTON	NaF	ADJ	/77	9300		1.0
						TOTAL POPULATION SERVED BY SOURCE WATER SYSTEM - - - - -		9300
HUNTER AIR FORCE BASE	0252217	CHATHAM	NaF	ADJ	11/59	3300		1.0
						TOTAL POPULATION SERVED BY SOURCE WATER SYSTEM - - - - -		3300
IDEAL	1930000	MACON	NaF	ADJ	/74	619		1.0
						TOTAL POPULATION SERVED BY SOURCE WATER SYSTEM - - - - -		619
ILA	1950004	MADISON	NaF	ADJ	/79	400		1.0
						TOTAL POPULATION SERVED BY SOURCE WATER SYSTEM - - - - -		400
IRWINTON	3190002	WILKINSON	NaSiF6	ADJ	07/86	1250		1.0
						TOTAL POPULATION SERVED BY SOURCE WATER SYSTEM - - - - -		1250
JACKSON	0350001	BUTTS	NaSiF6	ADJ	08/78	5040		1.0
						TOTAL POPULATION SERVED BY SOURCE WATER SYSTEM - - - - -		5040
JASPER	1121034	PICKENS	NaSiF6	ADJ	/75	5800		1.0
						TOTAL POPULATION SERVED BY SOURCE WATER SYSTEM - - - - -		5800

POPULATION SERVED FLUORIDATED DRINKING WATER BY SOURCE SYSTEM,
CONSECUTIVE SYSTEM, AND COUNTY WITHIN STATE (AS OF 12/31/92)

GEORGIA

WATER SYSTEMS AND CONSECUTIVE SYSTEMS SERVED	EPA ID NO	COUNTY	CHEM USED	STATUS	FLUOR START DATE	POP SERVED	NATURAL SYSTEMS NAT LEVEL	OPT LEVEL
JEFFERSON	1570003	JACKSON	NaF	ADJ	/75	2760		1.0
TOTAL POPULATION SERVED BY SOURCE WATER SYSTEM - - - - -						2760		
JESUP	3050000	WAYNE	Acid	ADJ	05/82	8958		1.0
TOTAL POPULATION SERVED BY SOURCE WATER SYSTEM - - - - -						8958		
JONES COUNTY	1690002	JONES	NaF	ADJ	09/81	7700		1.0
TOTAL POPULATION SERVED BY SOURCE WATER SYSTEM - - - - -						7700		
JONESBORO	0630002	CLAYTON	NaF	ADJ	08/65	4100		1.0
TOTAL POPULATION SERVED BY SOURCE WATER SYSTEM - - - - -						4100		
KENSINGTON WATER AUTHORITY	2950001	WALKER	NaF	ADJ	10/87	6392		1.0
TOTAL POPULATION SERVED BY SOURCE WATER SYSTEM - - - - -						6392		
KINGSLAND	0390000	CAMDEN		NATL		6500	0.0	
TOTAL POPULATION SERVED BY SOURCE WATER SYSTEM - - - - -						6500		
LAFAYETTE	2950002	WALKER	NaF	ADJ	12/60	13020		1.0
TOTAL POPULATION SERVED BY SOURCE WATER SYSTEM - - - - -						13020		
LAGRANGE	2850001	TROUP	Acid	ADJ	04/56	36100		1.0
TOTAL POPULATION SERVED BY SOURCE WATER SYSTEM - - - - -						36100		
LAKELAND	1730000	LANIER	Acid	ADJ	10/83	2647		1.0
TOTAL POPULATION SERVED BY SOURCE WATER SYSTEM - - - - -						2647		
LAVONIA	1190003	FRANKLIN	NaF	ADJ	12/68	2704		1.0
TOTAL POPULATION SERVED BY SOURCE WATER SYSTEM - - - - -						2704		
LEESBURG	1770000	LEE	Acid	ADJ	05/85	1500		1.0
TOTAL POPULATION SERVED BY SOURCE WATER SYSTEM - - - - -						1500		
LENOX	0750002	COOK	Acid	ADJ	02/87	1100		1.0
TOTAL POPULATION SERVED BY SOURCE WATER SYSTEM - - - - -						1100		

POPULATION SERVED FLUORIDATED DRINKING WATER BY SOURCE SYSTEM,
CONSECUTIVE SYSTEM, AND COUNTY WITHIN STATE (AS OF 12/31/92)

GEORGIA

WATER SYSTEMS AND CONSECUTIVE SYSTEMS SERVED	EPA ID NO	COUNTY	CHEM USED	STATUS	FLUOR START DATE	POP SERVED	NATURAL SYSTEMS NAT LEVEL	OPT LEVEL
LILLY	0930001	DOOLY	NaF	ADJ	/74	200		1.0
TOTAL POPULATION SERVED BY SOURCE WATER SYSTEM - - - - -						200		
LINCOLNTON	1810000	LINCOLN	NaF	ADJ	/69	2080		1.0
TOTAL POPULATION SERVED BY SOURCE WATER SYSTEM - - - - -						2080		
LOUISVILLE	1630002	JEFFERSON	NaF	ADJ	/55	2500		1.0
TOTAL POPULATION SERVED BY SOURCE WATER SYSTEM - - - - -						2500		
LUDOWICI	1830000	LONG	Acid	ADJ	/74	2100		1.0
TOTAL POPULATION SERVED BY SOURCE WATER SYSTEM - - - - -						2100		
LULA	1390002	HALL	NaF	ADJ	/75	800		1.0
TOTAL POPULATION SERVED BY SOURCE WATER SYSTEM - - - - -						800		
LUMBER CITY	2710002	TELFAIR	Acid	ADJ	/84	1429		1.0
TOTAL POPULATION SERVED BY SOURCE WATER SYSTEM - - - - -						1429		
LUMPKIN	2590000	STEWART	Acid	ADJ	08/85	1600		1.0
TOTAL POPULATION SERVED BY SOURCE WATER SYSTEM - - - - -						1600		
LYONS	2790000	TOOMBS	Acid	ADJ	10/69	4502		1.0
TOTAL POPULATION SERVED BY SOURCE WATER SYSTEM - - - - -						4502		
MACON-BIBB CO LAKE WILDWOOD	0210001 0210074	BIBB BIBB	Acid	ADJ CONS	07/82	143810 3900		1.0
TOTAL POPULATION SERVED BY SOURCE WATER SYSTEM - - - - -						147710		
MADISON	2110002	MORGAN	NaSiF6	ADJ	12/64	3482		1.0
TOTAL POPULATION SERVED BY SOURCE WATER SYSTEM - - - - -						3482		
MANCHESTER	1990003	MERIWETHER	NaSiF6	ADJ	04/60	4700		1.0
TOTAL POPULATION SERVED BY SOURCE WATER SYSTEM - - - - -						4700		
MANSFIELD	2170002	NEWTON	NaF	ADJ	/75	400		1.0
TOTAL POPULATION SERVED BY SOURCE WATER SYSTEM - - - - -						400		

POPULATION SERVED FLUORIDATED DRINKING WATER BY SOURCE SYSTEM,
CONSECUTIVE SYSTEM, AND COUNTY WITHIN STATE (AS OF 12/31/92)

GEORGIA

WATER SYSTEMS AND CONSECUTIVE SYSTEMS SERVED	EPA ID NO	COUNTY	CHEM USED	STATUS	FLUOR START DATE	POP SERVED	NATURAL SYSTEMS NAT LEVEL	OPT LEVEL
MARSHALLVILLE	1930001	MACON	NaF	ADJ	08/84	1457		1.0
TOTAL POPULATION SERVED BY SOURCE WATER SYSTEM - - - - -						1457		
MAYSVILLE	0110001	BANKS	NaF	ADJ	/79	1425		1.0
TOTAL POPULATION SERVED BY SOURCE WATER SYSTEM - - - - -						1425		
MC CAYSVILLE	1110001	FANNIN	NaF	ADJ	/79	4258		1.0
TOTAL POPULATION SERVED BY SOURCE WATER SYSTEM - - - - -						4258		
MC RAE	2710003	TELFAIR	NaF	ADJ	/74	3409		1.0
TOTAL POPULATION SERVED BY SOURCE WATER SYSTEM - - - - -						3409		
MCDONOUGH	1510003	HENRY	NaSiF6	ADJ	/81	4735		1.0
TOTAL POPULATION SERVED BY SOURCE WATER SYSTEM - - - - -						4735		
MEIGS	1361191	THOMAS	Acid	ADJ	05/85	1300		1.0
TOTAL POPULATION SERVED BY SOURCE WATER SYSTEM - - - - -						1300		
METTER	0430000	CANDLER	NaF	ADJ	07/78	3715		1.0
TOTAL POPULATION SERVED BY SOURCE WATER SYSTEM - - - - -						3715		
MIDVILLE	0330001	BURKE	NaF	ADJ	10/88	840		1.0
TOTAL POPULATION SERVED BY SOURCE WATER SYSTEM - - - - -						840		
MILAN	2710004	TELFAIR	Acid	ADJ	01/88	900		1.0
TOTAL POPULATION SERVED BY SOURCE WATER SYSTEM - - - - -						900		
MILLEDGEVILLE	0090001	BALDWIN	NaF	ADJ	11/64	13300		1.0
BALDWIN COUNTY	0090000	BALDWIN		CONS		15200		
TOTAL POPULATION SERVED BY SOURCE WATER SYSTEM - - - - -						28500		
MILLEN	1650000	JENKINS	NaF	ADJ	04/84	3900		1.0
TOTAL POPULATION SERVED BY SOURCE WATER SYSTEM - - - - -						3900		
MONROE	2970001	WALTON	NaSiF6	ADJ	08/52	12001		1.0
TOTAL POPULATION SERVED BY SOURCE WATER SYSTEM - - - - -						12001		

POPULATION SERVED FLUORIDATED DRINKING WATER BY SOURCE SYSTEM,
CONSECUTIVE SYSTEM, AND COUNTY WITHIN STATE (AS OF 12/31/92)

GEORGIA

WATER SYSTEMS AND CONSECUTIVE SYSTEMS SERVED	EPA ID NO	COUNTY	CHEM USED	STATUS	FLUOR START DATE	POP SERVED	NATURAL SYSTEMS NAT LEVEL	OPT LEVEL
MONTEZUMA	1930002	MACON	Acid	ADJ	03/60	4830		1.0
TOTAL POPULATION SERVED BY SOURCE WATER SYSTEM - - - - -						4830		
MONTICELLO	1590000	JASPER	NaF	ADJ	05/59	3080		1.0
TOTAL POPULATION SERVED BY SOURCE WATER SYSTEM - - - - -						3080		
MONTROSE	0870828	LAURENS	NaF	ADJ	/75	250		1.0
TOTAL POPULATION SERVED BY SOURCE WATER SYSTEM - - - - -						250		
MOODY AIR FORCE BASE	1850001	LOWNDES	NaF	ADJ	/75	564		1.0
TOTAL POPULATION SERVED BY SOURCE WATER SYSTEM - - - - -						564		
MORGANTON	0550512	FANNIN	NaF	ADJ	/75	900		1.0
TOTAL POPULATION SERVED BY SOURCE WATER SYSTEM - - - - -						900		
MOULTRIE	0710004	COLQUITT	NaSiF6	ADJ	/83	17212		1.0
TOTAL POPULATION SERVED BY SOURCE WATER SYSTEM - - - - -						17212		
MOUNT VERNON	2090003	MONTGOMERY	Acid	ADJ	07/84	1750		1.0
TOTAL POPULATION SERVED BY SOURCE WATER SYSTEM - - - - -						1750		
NAHUNTA	0250002	BRANTLEY	Acid	ADJ	/75	1015		1.0
TOTAL POPULATION SERVED BY SOURCE WATER SYSTEM - - - - -						1015		
NASHVILLE	0190002	BERRIEN	Acid	ADJ	/75	4718		1.0
TOTAL POPULATION SERVED BY SOURCE WATER SYSTEM - - - - -						4718		
NEWMAN	0770002	COWETA	NaSiF6	ADJ	07/58	17477		1.0
TOTAL POPULATION SERVED BY SOURCE WATER SYSTEM - - - - -						17477		
NEWTON CO WA	2170004	NEWTON	Acid	ADJ	03/73	11180		1.0
TOTAL POPULATION SERVED BY SOURCE WATER SYSTEM - - - - -						11180		
NICHOLLS	0690003	COFFEE	Acid	ADJ	08/85	1300		1.0
TOTAL POPULATION SERVED BY SOURCE WATER SYSTEM - - - - -						1300		
NORMAN PARK	0710005	COLQUITT	Acid	ADJ	07/77	900		1.0
TOTAL POPULATION SERVED BY SOURCE WATER SYSTEM - - - - -						900		

POPULATION SERVED FLUORIDATED DRINKING WATER BY SOURCE SYSTEM,
CONSECUTIVE SYSTEM, AND COUNTY WITHIN STATE (AS OF 12/31/92)

GEORGIA

WATER SYSTEMS AND CONSECUTIVE SYSTEMS SERVED	EPA ID NO	COUNTY	CHEM USED	STATUS	FLUOR START DATE	POP SERVED	NATURAL SYSTEMS NAT LEVEL	OPT LEVEL
NORWOOD	3010004	WARREN			NATL	375	0.8	
TOTAL POPULATION SERVED BY SOURCE WATER SYSTEM - - - - -						375		
NOTLA WATER AUTHORITY	2910003	UNION	NaF	ADJ	/75	5300		1.0
TOTAL POPULATION SERVED BY SOURCE WATER SYSTEM - - - - -						5300		
OCHLOCKNEE	2750003	THOMAS			NATL	650	0.7	
TOTAL POPULATION SERVED BY SOURCE WATER SYSTEM - - - - -						650		
OCILLA	1550002	IRWIN	Acid	ADJ	10/70	3200		1.0
TOTAL POPULATION SERVED BY SOURCE WATER SYSTEM - - - - -						3200		
OGLETHORPE	1930003	MACON	Acid	ADJ	03/74	1500		1.0
TOTAL POPULATION SERVED BY SOURCE WATER SYSTEM - - - - -						1500		
OMEGA	2770000	TIFT	Acid	ADJ	08/87	1161		1.0
TOTAL POPULATION SERVED BY SOURCE WATER SYSTEM - - - - -						1161		
PALMETTO	1210008	FULTON	NaF	ADJ	/75	2530		1.0
TOTAL POPULATION SERVED BY SOURCE WATER SYSTEM - - - - -						2530		
PAVO	2750004	THOMAS	Acid	ADJ	12/89	774		1.0
TOTAL POPULATION SERVED BY SOURCE WATER SYSTEM - - - - -						774		
PEARSON	0030000	ATKINSON	Acid	ADJ	06/83	2150		1.0
TOTAL POPULATION SERVED BY SOURCE WATER SYSTEM - - - - -						2150		
PELHAM	2050003	MITCHELL	Acid	ADJ	10/80	4300		1.0
TOTAL POPULATION SERVED BY SOURCE WATER SYSTEM - - - - -						4300		
PEMBROKE	0310004	BRYAN	Acid	ADJ	08/84	23450		1.0
TOTAL POPULATION SERVED BY SOURCE WATER SYSTEM - - - - -						23450		
PERRY	1530006	HOUSTON	NaSiF6	ADJ	11/58	11750		1.0
TOTAL POPULATION SERVED BY SOURCE WATER SYSTEM - - - - -						11750		

POPULATION SERVED FLUORIDATED DRINKING WATER BY SOURCE SYSTEM,
CONSECUTIVE SYSTEM, AND COUNTY WITHIN STATE (AS OF 12/31/92)

GEORGIA

WATER SYSTEMS AND CONSECUTIVE SYSTEMS SERVED	EPA ID NO	COUNTY	CHEM USED	STATUS	FLUOR START DATE	POP SERVED	NATURAL SYSTEMS NAT LEVEL	OPT LEVEL
PLAINS	2610004	SUMTER	NaF	ADJ	/74	1200		1.0
	TOTAL POPULATION SERVED BY SOURCE WATER SYSTEM - - - - -					1200		
POOLER	0510001	CHATHAM	Acid	ADJ	05/82	3182		1.0
	TOTAL POPULATION SERVED BY SOURCE WATER SYSTEM - - - - -					3182		
POULAN	3210001	WORTH	Acid	ADJ	/74	967		1.0
	TOTAL POPULATION SERVED BY SOURCE WATER SYSTEM - - - - -					967		
PRESTON	3070000	WEBSTER	NaF	ADJ	/75	675		1.0
	TOTAL POPULATION SERVED BY SOURCE WATER SYSTEM - - - - -					675		
QUITMAN	0270002	BROOKS	Acid	ADJ	03/81	5200		1.0
	TOTAL POPULATION SERVED BY SOURCE WATER SYSTEM - - - - -					5200		
REIDSVILLE	2670004	TATTNALL	Acid	ADJ	06/84	3000		1.0
	TOTAL POPULATION SERVED BY SOURCE WATER SYSTEM - - - - -					3000		
REMERTON	1850064	LOWNDES	Acid	ADJ	09/89	700		1.0
	TOTAL POPULATION SERVED BY SOURCE WATER SYSTEM - - - - -					700		
REYNOLDS	2690001	TAYLOR	NaF	ADJ	11/64	1482		1.0
	TOTAL POPULATION SERVED BY SOURCE WATER SYSTEM - - - - -					1482		
RICHLAND	2590002	STEWART	Acid	ADJ	03/83	1800		1.0
	TOTAL POPULATION SERVED BY SOURCE WATER SYSTEM - - - - -					1800		
RICHMOND COUNTY	2450004	RICHMOND	NaF	ADJ	05/81	80000		1.0
	TOTAL POPULATION SERVED BY SOURCE WATER SYSTEM - - - - -					80000		
ROBERTA	0790000	CRAWFORD	Acid	ADJ	10/87	1447		1.0
	TOTAL POPULATION SERVED BY SOURCE WATER SYSTEM - - - - -					1447		
ROBINS AIR FORCE BASE	0764332	HOUSTON	NaSiF6	ADJ	/60	5600		1.0
	TOTAL POPULATION SERVED BY SOURCE WATER SYSTEM - - - - -					5600		
ROCHELLE	3150003	WILCOX	Acid	ADJ	03/66	1935		1.0
	TOTAL POPULATION SERVED BY SOURCE WATER SYSTEM - - - - -					1935		

POPULATION SERVED FLUORIDATED DRINKING WATER BY SOURCE SYSTEM,
CONSECUTIVE SYSTEM, AND COUNTY WITHIN STATE (AS OF 12/31/92)

GEORGIA

WATER SYSTEMS AND CONSECUTIVE SYSTEMS SERVED	EPA ID NO	COUNTY	CHEM USED	STATUS	FLUOR START DATE	POP SERVED	NATURAL SYSTEMS NAT LEVEL	OPT LEVEL
ROCKMART	2330002	POLK	NaSiF6	ADJ	/70	7120		1.0
TOTAL POPULATION SERVED BY SOURCE WATER SYSTEM - - - - -						7120		
ROME	1150002	FLOYD	Acid	ADJ	06/52	48072		1.0
TOTAL POPULATION SERVED BY SOURCE WATER SYSTEM - - - - -						48072		
ROSWELL	1210004	FULTON	NaSiF6	ADJ	/68	4480		1.0
TOTAL POPULATION SERVED BY SOURCE WATER SYSTEM - - - - -						4480		
ROYSTON	1190004	FRANKLIN	NaSiF6	ADJ	10/65	2980		1.0
TOTAL POPULATION SERVED BY SOURCE WATER SYSTEM - - - - -						2980		
SANDERSVILLE	3030005	WASHINGTON	Acid	ADJ	/81	6148		1.0
TOTAL POPULATION SERVED BY SOURCE WATER SYSTEM - - - - -						6148		
SARDIS	0330002	BURKE	Acid	ADJ	02/87	1383		1.0
TOTAL POPULATION SERVED BY SOURCE WATER SYSTEM - - - - -						1383		
SAVANNAH	0510003	CHATHAM	NaF	ADJ	/74	150558		1.0
TOTAL POPULATION SERVED BY SOURCE WATER SYSTEM - - - - -						150558		
SENDIA	0770003	COWETA	NaF	ADJ	06/83	1160		1.0
TOTAL POPULATION SERVED BY SOURCE WATER SYSTEM - - - - -						1160		
SILOAM	1330001	GREENE		NATL		400	1.4	
TOTAL POPULATION SERVED BY SOURCE WATER SYSTEM - - - - -						400		
SMITHVILLE	1770001	LEE	Acid	ADJ	01/89	865		1.0
TOTAL POPULATION SERVED BY SOURCE WATER SYSTEM - - - - -						865		
SOCIAL CIRCLE	2970002	WALTON	NaF	ADJ	/75	2700		1.0
TOTAL POPULATION SERVED BY SOURCE WATER SYSTEM - - - - -						2700		
SOPERTON	2830000	TREUTLEN	NaF	ADJ	04/82	3000		1.0
TOTAL POPULATION SERVED BY SOURCE WATER SYSTEM - - - - -						3000		

POPULATION SERVED FLUORIDATED DRINKING WATER BY SOURCE SYSTEM,
CONSECUTIVE SYSTEM, AND COUNTY WITHIN STATE (AS OF 12/31/92)

GEORGIA

WATER SYSTEMS AND CONSECUTIVE SYSTEMS SERVED	EPA ID NO	COUNTY	CHEM USED	STATUS	FLUOR START DATE	POP SERVED	NATURAL SYSTEMS NAT LEVEL	OPT LEVEL
SPRINGFIELD	1030002	EFFINGHAM	Acid	ADJ	/74	1500		1.0
	TOTAL POPULATION SERVED BY SOURCE WATER SYSTEM - - - - -					1500		
ST MARYS	0390001	CAMDEN	NaSiF6	ADJ	09/81	9000		1.0
	TOTAL POPULATION SERVED BY SOURCE WATER SYSTEM - - - - -					9000		
ST SIMONS WATER DIST	0630618	GLYNN		NATL		10665	1.2	
	TOTAL POPULATION SERVED BY SOURCE WATER SYSTEM - - - - -					10665		
STATESBORO	0310004	BULLOCH	Acid	ADJ	10/55	16000		1.0
	TOTAL POPULATION SERVED BY SOURCE WATER SYSTEM - - - - -					16000		
STATHAM	0130001	BARROW	NaF	ADJ	/79	2086		1.0
	TOTAL POPULATION SERVED BY SOURCE WATER SYSTEM - - - - -					2086		
SUMMERVILLE	0550003	CHATTOOGA	NaF	ADJ	/79	9540		1.0
	TOTAL POPULATION SERVED BY SOURCE WATER SYSTEM - - - - -					9540		
SUWANEE	1350010	GWINNETT	NaF	ADJ	/78	600		1.0
	TOTAL POPULATION SERVED BY SOURCE WATER SYSTEM - - - - -					600		
SWAINSBORO	1070005	EMANUEL	NaF	ADJ	/74	7844		1.0
	TOTAL POPULATION SERVED BY SOURCE WATER SYSTEM - - - - -					7844		
SYLVANIA	2510003	SCREVEN	Acid	ADJ	/74	3428		1.0
	TOTAL POPULATION SERVED BY SOURCE WATER SYSTEM - - - - -					3428		
SYLVESTER	3210003	WORTH	NaF	ADJ	11/64	5702		1.0
	TOTAL POPULATION SERVED BY SOURCE WATER SYSTEM - - - - -					5702		
TALBOTTON	2630000	TALBOT	NaF	ADJ	04/87	1150		1.0
	TOTAL POPULATION SERVED BY SOURCE WATER SYSTEM - - - - -					1150		
TALLULAH FALLS	2410001	RABUN	NaF	ADJ	/79	104		1.0
	TOTAL POPULATION SERVED BY SOURCE WATER SYSTEM - - - - -					104		
TENNESSEE-AMERICAN WTR CO, TN	1461279	CATOOSA	Acid	ADJ	/52	0		1.0

POPULATION SERVED FLUORIDATED DRINKING WATER BY SOURCE SYSTEM,
CONSECUTIVE SYSTEM, AND COUNTY WITHIN STATE (AS OF 12/31/92)

GEORGIA

WATER SYSTEMS AND CONSECUTIVE SYSTEMS SERVED	EPA ID NO	COUNTY	CHEM USED	STATUS	FLUOR START DATE	POP SERVED	NATURAL SYSTEMS NAT LEVEL	OPT LEVEL
FORT OGLETHORPE	0230179	CATOOSA				4300		
RINGGOLD	0470002	CATOOSA				1994		
ROSSVILLE		WALKER				7800		
TOTAL POPULATION SERVED BY SOURCE WATER SYSTEM - - - - -						14094		
THOMASTON	2930012	UPSON	NaSiF6	ADJ	06/61	9900		1.0
UPSON COUNTY	1451263	UPSON		CONS		4900		
TOTAL POPULATION SERVED BY SOURCE WATER SYSTEM - - - - -						14800		
THOMASVILLE	2750005	THOMAS	NaF	ADJ	11/54	24000		1.0
TOTAL POPULATION SERVED BY SOURCE WATER SYSTEM - - - - -						24000		
THOMSON	1890001	MCDUFFIE	Acid	ADJ	/69	9242		1.0
TOTAL POPULATION SERVED BY SOURCE WATER SYSTEM - - - - -						9242		
TIFTON	2770001	TIFT	NaF	ADJ	/75	22162		1.0
TOTAL POPULATION SERVED BY SOURCE WATER SYSTEM - - - - -						22162		
TOCCOA	2570001	STEPHENS	Acid	ADJ	05/61	18265		1.0
TOTAL POPULATION SERVED BY SOURCE WATER SYSTEM - - - - -						18265		
TWIN CITY	1070006	EMANUEL	Acid	ADJ	05/83	2500		1.0
TOTAL POPULATION SERVED BY SOURCE WATER SYSTEM - - - - -						2500		
TWIN LAKES	1850034	LOWNDES	Acid	ADJ	03/87	1100		1.0
TOTAL POPULATION SERVED BY SOURCE WATER SYSTEM - - - - -						1100		
TY TY	2770003	TIFT	Acid	ADJ	08/87	689		1.0
TOTAL POPULATION SERVED BY SOURCE WATER SYSTEM - - - - -						689		
TYBEE ISLAND	0510005	CHATHAM			NATL	2842	0.8	
TOTAL POPULATION SERVED BY SOURCE WATER SYSTEM - - - - -						2842		
UNADILLA	0930003	UNADILLA	NaF	ADJ	08/85	2100		1.0
TOTAL POPULATION SERVED BY SOURCE WATER SYSTEM - - - - -						2100		
UNION POINT	1330002	GREENE	NaF	ADJ	/75	2010		1.0
TOTAL POPULATION SERVED BY SOURCE WATER SYSTEM - - - - -						2010		

POPULATION SERVED FLUORIDATED DRINKING WATER BY SOURCE SYSTEM,
CONSECUTIVE SYSTEM, AND COUNTY WITHIN STATE (AS OF 12/31/92)

GEORGIA

WATER SYSTEMS AND CONSECUTIVE SYSTEMS SERVED	EPA ID NO	COUNTY	CHEM USED	STATUS	FLUOR START DATE	POP SERVED	NATURAL SYSTEMS NAT LEVEL	OPT LEVEL
UVALDA	2090005	MONTGOMERY	Acid	ADJ	05/88	688		1.0
TOTAL POPULATION SERVED BY SOURCE WATER SYSTEM - - - - -						688		
VALDOSTA	1850002	LOWNDES	Acid	ADJ	04/54	43000		1.0
TOTAL POPULATION SERVED BY SOURCE WATER SYSTEM - - - - -						43000		
VIDALIA	2790002	TOOMBS	Acid	ADJ	/75	13578		1.0
TOTAL POPULATION SERVED BY SOURCE WATER SYSTEM - - - - -						13578		
VIENNA	0930004	DOOLY	Acid	ADJ	/74	2900		1.0
TOTAL POPULATION SERVED BY SOURCE WATER SYSTEM - - - - -						2900		
VILLA RICA	0450006	CARROLL	NaF	ADJ	/74	4200		1.0
TOTAL POPULATION SERVED BY SOURCE WATER SYSTEM - - - - -						4200		
WADLEY	1630004	JEFFERSON	Acid	ADJ	/77	2475		1.0
TOTAL POPULATION SERVED BY SOURCE WATER SYSTEM - - - - -						2475		
WALKER CO WA	2950013	WALKER	NaSiF6	ADJ	/84	30		1.0
TOTAL POPULATION SERVED BY SOURCE WATER SYSTEM - - - - -						30		
WARM SPRINGS FOUNDATION	0990966	MERIWETHER	NaF	ADJ	10/62	750		1.0
TOTAL POPULATION SERVED BY SOURCE WATER SYSTEM - - - - -						750		
WARNER ROBINS	1530007	HOUSTON	NaF	ADJ	11/62	42900		1.0
TOTAL POPULATION SERVED BY SOURCE WATER SYSTEM - - - - -						42900		
WARRENTON	3010001	WARREN	NaF	ADJ	12/70	2525		1.0
TOTAL POPULATION SERVED BY SOURCE WATER SYSTEM - - - - -						2525		
WASHINGTON	3170002	WILKES	NaSiF6	ADJ	10/70	5850		1.0
TOTAL POPULATION SERVED BY SOURCE WATER SYSTEM - - - - -						5850		
WATKINSVILLE-OCONEE CO WA	2190000	OCONEE	Acid	ADJ	/74	5832		1.0
TOTAL POPULATION SERVED BY SOURCE WATER SYSTEM - - - - -						5832		

POPULATION SERVED FLUORIDATED DRINKING WATER BY SOURCE SYSTEM,
CONSECUTIVE SYSTEM, AND COUNTY WITHIN STATE (AS OF 12/31/92)

GEORGIA

WATER SYSTEMS AND CONSECUTIVE SYSTEMS SERVED	EPA ID NO	COUNTY	CHEM USED	STATUS	FLUOR START DATE	POP SERVED	NATURAL SYSTEMS NAT LEVEL	OPT LEVEL	
WAVERLY HALL	1450003	HARRIS	NaF	ADJ	09/88	900		1.0	
	TOTAL POPULATION SERVED BY SOURCE WATER SYSTEM - - - - -						900		
WAYCROSS	2990002	WARE	NaF	ADJ	11/55	16400		1.0	
	TOTAL POPULATION SERVED BY SOURCE WATER SYSTEM - - - - -						16400		
WAYNESBORO	0330004	BURKE	Acid	ADJ	03/63	5100		1.0	
	TOTAL POPULATION SERVED BY SOURCE WATER SYSTEM - - - - -						5100		
WEST POINT	2850002	TROUP	NaF	ADJ	04/57	4000		1.0	
	TOTAL POPULATION SERVED BY SOURCE WATER SYSTEM - - - - -						4000		
WHITE	0150004	BARTOW	NaF	ADJ	10/88	800		1.0	
	TOTAL POPULATION SERVED BY SOURCE WATER SYSTEM - - - - -						800		
WHITE PLAINS	1330003	GREENE	NaF	ADJ	06/82	361		1.0	
	TOTAL POPULATION SERVED BY SOURCE WATER SYSTEM - - - - -						361		
WILLACOOCHEE	0020009	ATKINSON	Acid	ADJ	04/85	1750		1.0	
	TOTAL POPULATION SERVED BY SOURCE WATER SYSTEM - - - - -						1750		
WINDER	0130002	BARROW	NaF	ADJ	/75	19000		1.0	
	TOTAL POPULATION SERVED BY SOURCE WATER SYSTEM - - - - -						19000		
WOODBINE	0390002	CAMDEN	Acid	ADJ	03/89	1200		1.0	
	TOTAL POPULATION SERVED BY SOURCE WATER SYSTEM - - - - -						1200		
WOODBURY	1990005	MERIWETHER	NaF	ADJ	/75	1800		1.0	
	TOTAL POPULATION SERVED BY SOURCE WATER SYSTEM - - - - -						1800		
WRENS	1630005	JEFFERSON	NaF	ADJ	/55	2500		1.0	
	TOTAL POPULATION SERVED BY SOURCE WATER SYSTEM - - - - -						2500		
WRIGHTSVILLE	1670002	JOHNSON	NaF	ADJ	09/80	2335		1.0	
	TOTAL POPULATION SERVED BY SOURCE WATER SYSTEM - - - - -						2335		
YOUNG HARRIS	2810001	TOWNS	NaF	ADJ	/75	907		1.0	
	TOTAL POPULATION SERVED BY SOURCE WATER SYSTEM - - - - -						907		

POPULATION SERVED FLUORIDATED DRINKING WATER BY SOURCE SYSTEM,
 CONSECUTIVE SYSTEM, AND COUNTY WITHIN STATE (AS OF 12/31/92)

GEORGIA

WATER SYSTEMS AND CONSECUTIVE SYSTEMS SERVED	EPA ID NO	COUNTY	CHEM USED	STATUS	FLUOR START DATE	POP SERVED	NATURAL SYSTEMS NAT LEVEL	OPT LEVEL
ZEBULON	2310004	PIKE	NaF	ADJ	12/85	1456		1.0
TOTAL POPULATION SERVED BY SOURCE WATER SYSTEM - - - - -						1456		

STATE SUMMARY DATA AS OF 12/31/92

HAWAII

SYSTEM SIZE CLASSIFICATION

	FLUORIDATED SYSTEMS		PUBLIC WATER SYSTEMS	
	NUMBER OF SYSTEMS	TOTAL POPULATION	NUMBER OF SYSTEMS	TOTAL POPULATION
=<1,000	1	354	64	20,000
1,001-5,000	4	11,178	39	86,000
5,001-10,000	3	22,450	12	79,000
10,001-50,000	2	43,662	12	225,000
50,001-100,000	1	73,000	1	65,000
>100,000	0	0	2	686,000
TOTAL	11	150,644	130	1,160,000

FLUORIDATED SYSTEM CLASSIFICATION

	NUMBER	POPULATION	PERCENTAGE (POP.)
ADJUSTED	7	137,720	92.1
CONSECUTIVE	3	11,570	7.7
NATURAL	1	354	0.2
TOTAL	11	150,644	

SCHOOLS, INDIAN AND MILITARY SYSTEMS

	ADJUSTED		NATURAL	
	NUMBER	POP.	NUMBER	POP.
TOTAL SCHOOLS	0	0	0	0
INDIAN SYSTEMS	0	0	0	0
INDIAN SCHOOLS	0	0	0	0
MILITARY SYSTEMS	10	150,290	0	0

CHEMICAL USAGE OF FLUORIDATING SYSTEMS

	NUMBER	POPULATION
SODIUM FLUORIDE	10	150,290
SODIUM SILICOFLUORIDE	0	0
HYDROFLUOSILICIC ACID	0	0

POPULATION SERVED FLUORIDATED DRINKING WATER BY SOURCE SYSTEM,
CONSECUTIVE SYSTEM, AND COUNTY WITHIN STATE (AS OF 12/31/92)

HAWAII

WATER SYSTEMS AND CONSECUTIVE SYSTEMS SERVED	EPA ID NO	COUNTY	CHEM USED	STATUS	FLUOR START DATE	POP SERVED	NATURAL SYSTEMS NAT LEVEL	OPT LEVEL
BARBER'S POINT	0000355	HONOLULU	NaF	ADJ		6800		0.7
TOTAL POPULATION SERVED BY SOURCE WATER SYSTEM - - - - -						6800		
FORT SHAFTER	0000341	HONOLULU	NaF	ADJ	11/55	4987		0.7
TOTAL POPULATION SERVED BY SOURCE WATER SYSTEM - - - - -						4987		
KANEOHE MARINE CORPS AIR STA	0000356	HONOLULU	NaF	ADJ		15000		1.0
TOTAL POPULATION SERVED BY SOURCE WATER SYSTEM - - - - -						15000		
KONA VILLAGE	0000140	HAWAII			NATL	354	0.7	
TOTAL POPULATION SERVED BY SOURCE WATER SYSTEM - - - - -						354		
LUALUALEI	0000358	HONOLULU	NaF	ADJ		6800		0.7
TOTAL POPULATION SERVED BY SOURCE WATER SYSTEM - - - - -						6800		
PEARL HARBOR HICKAM AFB	0000360 0000350	HONOLULU HONOLULU	NaF	ADJ CONS	/58	73000 8850		0.7
TOTAL POPULATION SERVED BY SOURCE WATER SYSTEM - - - - -						81850		
SCHOFIELD BARRACK NAVCAM EAST PAC WHEELER AFB	0000345 0000357 0000352	HONOLULU HONOLULU HONOLULU	NaF	ADJ CONS CONS	11/56	28662 1400 1320		0.7
TOTAL POPULATION SERVED BY SOURCE WATER SYSTEM - - - - -						31382		
TRIPLER	0000346	HONOLULU	NaF	ADJ		3471		0.7
TOTAL POPULATION SERVED BY SOURCE WATER SYSTEM - - - - -						3471		

STATE SUMMARY DATA AS OF 12/31/92

IDAHO

SYSTEM SIZE CLASSIFICATION

	FLUORIDATED SYSTEMS		PUBLIC WATER SYSTEMS	
	NUMBER OF SYSTEMS	TOTAL POPULATION	NUMBER OF SYSTEMS	TOTAL POPULATION
=<1,000	33	10,528	715	118,000
1,001-5,000	20	47,027	60	143,000
5,001-10,000	4	29,313	14	106,000
10,001-50,000	7	137,867	10	253,000
50,001-100,000	0	0	0	0
>100,000	1	144,000	1	144,000
TOTAL	65	368,735	800	763,000

FLUORIDATED SYSTEM CLASSIFICATION

	NUMBER	POPULATION	PERCENTAGE (POP.)
ADJUSTED	17	63,433	17.2
CONSECUTIVE	2	750	0.2
NATURAL	46	304,552	82.6
TOTAL	65	368,735	

SCHOOLS, INDIAN AND MILITARY SYSTEMS

	ADJUSTED		NATURAL	
	NUMBER	POP.	NUMBER	POP.
TOTAL SCHOOLS	0	0	0	0
INDIAN SYSTEMS	5	1,434	0	0
INDIAN SCHOOLS	0	0	0	0
MILITARY SYSTEMS	1	7,500	0	0

CHEMICAL USAGE OF FLUORIDATING SYSTEMS

	NUMBER	POPULATION
SODIUM FLUORIDE	8	5,943
SODIUM SILICOFLUORIDE	8	42,215
HYDROFLUOSILICIC ACID	0	0

POPULATION SERVED FLUORIDATED DRINKING WATER BY SOURCE SYSTEM,
CONSECUTIVE SYSTEM, AND COUNTY WITHIN STATE (AS OF 12/31/92)

IDAHO

WATER SYSTEMS AND CONSECUTIVE SYSTEMS SERVED	EPA ID NO	COUNTY	CHEM USED	STATUS	FLUOR START DATE	POP SERVED	NATURAL SYSTEMS NAT LEVEL	OPT LEVEL
ABERDEEN	6060001	BINGHAM		NATL		1500	0.7	
TOTAL POPULATION SERVED BY SOURCE WATER SYSTEM - - - - -						1500		
ARCO	6120001	BUTTE		NATL		1080	0.9	
TOTAL POPULATION SERVED BY SOURCE WATER SYSTEM - - - - -						1080		
ARIMO	6030002	BANNOCK		NATL		320	0.9	
TOTAL POPULATION SERVED BY SOURCE WATER SYSTEM - - - - -						320		
ASHTON	7220004	FREMONT		NATL		1180	0.9	
TOTAL POPULATION SERVED BY SOURCE WATER SYSTEM - - - - -						1180		
BOISE	4010016	ADA		NATL		144000	0.8	
TOTAL POPULATION SERVED BY SOURCE WATER SYSTEM - - - - -						144000		
BONNERS FERRY	1110003	BOUNDARY	NaSiF6	ADJ	03/52	3800		1.0
NORTH WATER COMPANY	1110022	BOUNDARY		CONS		250		
SOUTH HILL WATER CO	1110026	BOUNDARY		CONS		500		
TOTAL POPULATION SERVED BY SOURCE WATER SYSTEM - - - - -						4550		
BRUNEAU	3370007	OWYHEE		NATL		200	3.6	
TOTAL POPULATION SERVED BY SOURCE WATER SYSTEM - - - - -						200		
BUHL	5420007	TWIN FALLS		NATL		3515	1.8	
TOTAL POPULATION SERVED BY SOURCE WATER SYSTEM - - - - -						3515		
CALDWELL	3140013	CANYON		NATL		18600	0.8	
TOTAL POPULATION SERVED BY SOURCE WATER SYSTEM - - - - -						18600		
CASTLEFORD	5240010	TWIN FALLS		NATL		191	1.1	
TOTAL POPULATION SERVED BY SOURCE WATER SYSTEM - - - - -						191		
CLAYTON		CUSTER		NATL		43	0.9	
TOTAL POPULATION SERVED BY SOURCE WATER SYSTEM - - - - -						43		
CRAIGMONT	2310001	LWEIS		NATL		600	0.7	
TOTAL POPULATION SERVED BY SOURCE WATER SYSTEM - - - - -						600		

POPULATION SERVED FLUORIDATED DRINKING WATER BY SOURCE SYSTEM,
CONSECUTIVE SYSTEM, AND COUNTY WITHIN STATE (AS OF 12/31/92)

IDAHO

WATER SYSTEMS AND CONSECUTIVE SYSTEMS SERVED	EPA ID NO	COUNTY	CHEM USED	STATUS	FLUOR START DATE	POP SERVED	NATURAL NAT LEVEL	SYSTEMS OPT LEVEL
DESMET	1600001	BENEWAH	NaF	ADJ	07/89	139		1.0
TOTAL POPULATION SERVED BY SOURCE WATER SYSTEM - - - - -						139		
ELK RIVER	2180013	CLEARWATER		NATL		240	2.9	
TOTAL POPULATION SERVED BY SOURCE WATER SYSTEM - - - - -						240		
EMMETT	3230012	GEM		NATL		4000	0.7	
TOTAL POPULATION SERVED BY SOURCE WATER SYSTEM - - - - -						4000		
FIELD 19	1600003	NEZPERCE	NaF	ADJ	12/88	75		1.0
TOTAL POPULATION SERVED BY SOURCE WATER SYSTEM - - - - -						75		
FILER	5420021	TWIN FALLS		NATL		1640	2.6	
TOTAL POPULATION SERVED BY SOURCE WATER SYSTEM - - - - -						1640		
FORTHALL	6060018	BINGHAM	NaF	ADJ	01/88	600		1.0
TOTAL POPULATION SERVED BY SOURCE WATER SYSTEM - - - - -						600		
FRUITLAND	3380005	PAYETTE		NATL		2600	0.7	
TOTAL POPULATION SERVED BY SOURCE WATER SYSTEM - - - - -						2600		
GLENNS FERRY	4200022	ELMORE		NATL		1400	0.8	
TOTAL POPULATION SERVED BY SOURCE WATER SYSTEM - - - - -						1400		
GRANDVIEW	3370010	OWYHEE		NATL		450	0.7	
TOTAL POPULATION SERVED BY SOURCE WATER SYSTEM - - - - -						450		
GRANGEVILLE	2250023	IDAHO		NATL		3226	0.6	
TOTAL POPULATION SERVED BY SOURCE WATER SYSTEM - - - - -						3226		
GREENLEAF	3140041	CANYON		NATL		500	0.8	
TOTAL POPULATION SERVED BY SOURCE WATER SYSTEM - - - - -						500		
HEADQUARTERS, POT LATCH CORP.	2180029	CLEARWATER	NaSiF6	ADJ	/58	200		1.0
TOTAL POPULATION SERVED BY SOURCE WATER SYSTEM - - - - -						200		
HEYBURN	5340006	MINIDOKA		NATL		2800	0.9	
TOTAL POPULATION SERVED BY SOURCE WATER SYSTEM - - - - -						2800		

POPULATION SERVED FLUORIDATED DRINKING WATER BY SOURCE SYSTEM,
CONSECUTIVE SYSTEM, AND COUNTY WITHIN STATE (AS OF 12/31/92)

IDAHO

WATER SYSTEMS AND CONSECUTIVE SYSTEMS SERVED	EPA ID NO	COUNTY	CHEM USED	STATUS	FLUOR START DATE	POP SERVED	NATURAL SYSTEMS NAT LEVEL	OPT LEVEL
HOLLISTER	5420030	TWIN FALLS			NATL	160	0.7	
TOTAL POPULATION SERVED BY SOURCE WATER SYSTEM - - - - -						160		
HOMEDALE	3370012	OWYHEE			NATL	2000	0.8	
TOTAL POPULATION SERVED BY SOURCE WATER SYSTEM - - - - -						2000		
KELLOGG	1400014	SHOSHONE			NATL	5000	0.7	
TOTAL POPULATION SERVED BY SOURCE WATER SYSTEM - - - - -						5000		
KING HILL	4200026	ELMORE			NATL	100	15.9	
TOTAL POPULATION SERVED BY SOURCE WATER SYSTEM - - - - -						100		
KUNA	4010085	ADA			NATL	2200	1.2	
TOTAL POPULATION SERVED BY SOURCE WATER SYSTEM - - - - -						2200		
LAPWAI B.I.A.	1612108	NEZPERCE	NaF	ADJ	01/88	575		1.0
TOTAL POPULATION SERVED BY SOURCE WATER SYSTEM - - - - -						575		
LAPWAI CITY	0000002	NEZ PERCE	NaF	ADJ	01/73	1100		1.0
TOTAL POPULATION SERVED BY SOURCE WATER SYSTEM - - - - -						1100		
LEWISTON	2350014	NEZ PERCE	NaSiF6	ADJ	06/47	14052		1.0
TOTAL POPULATION SERVED BY SOURCE WATER SYSTEM - - - - -						14052		
LEWISTON-ORCHARDS	2350015	NEZ PERCE	OTHER	ADJ	00/00	16000		1.0
TOTAL POPULATION SERVED BY SOURCE WATER SYSTEM - - - - -						16000		
MACKORY	7190032	CUSTER			NATL	650	0.7	
TOTAL POPULATION SERVED BY SOURCE WATER SYSTEM - - - - -						650		
MARSING	3370013	OWYHEE			NATL	786	1.2	
TOTAL POPULATION SERVED BY SOURCE WATER SYSTEM - - - - -						786		
MCCALL	5160060	VALLEY	OTHER	ADJ	00/00	25		1.0
TOTAL POPULATION SERVED BY SOURCE WATER SYSTEM - - - - -						25		

POPULATION SERVED FLUORIDATED DRINKING WATER BY SOURCE SYSTEM,
CONSECUTIVE SYSTEM, AND COUNTY WITHIN STATE (AS OF 12/31/92)

IDAHO

WATER SYSTEMS AND CONSECUTIVE SYSTEMS SERVED	EPA ID NO	COUNTY	CHEM USED	STATUS	FLUOR START DATE	POP SERVED	NATURAL SYSTEMS NAT LEVEL	OPT LEVEL
MELBA	3140070	CANYON			NATL	800	1.1	
						800		
	TOTAL POPULATION SERVED BY SOURCE WATER SYSTEM - - - - -							
MIDVALE	3440007	WASHINGTON			NATL	200	0.7	
						200		
	TOTAL POPULATION SERVED BY SOURCE WATER SYSTEM - - - - -							
MINIDOKA	5340010	MINIDOKA			NATL	100	0.8	
						100		
	TOTAL POPULATION SERVED BY SOURCE WATER SYSTEM - - - - -							
MOSCOW	2290029	LATAH			NATL	16513	1.2	
						16513		
	TOTAL POPULATION SERVED BY SOURCE WATER SYSTEM - - - - -							
MOUNTAIN HOME	4200032	ELMORE	NaSiF6	ADJ	03/82	7913		1.0
						7913		
	TOTAL POPULATION SERVED BY SOURCE WATER SYSTEM - - - - -							
MOUNTAIN HOME AFB	4200054	ELMORE	NaSiF6	ADJ	10/60	7500		1.0
						7500		
	TOTAL POPULATION SERVED BY SOURCE WATER SYSTEM - - - - -							
MURPHY COMMUNITY	3370014	OWYHEE			NATL	75	1.0	
						75		
	TOTAL POPULATION SERVED BY SOURCE WATER SYSTEM - - - - -							
NAMPA	3140080	CANYON			NATL	30000	0.7	
						30000		
	TOTAL POPULATION SERVED BY SOURCE WATER SYSTEM - - - - -							
NEW MEADOWS	3020012	ADAMS			NATL	650	0.9	
						650		
	TOTAL POPULATION SERVED BY SOURCE WATER SYSTEM - - - - -							
NEWDALE	7220047	FREMONT			NATL	400	4.9	
						400		
	TOTAL POPULATION SERVED BY SOURCE WATER SYSTEM - - - - -							
OROFINO	2180024	CLEARWATER	NaF	ADJ	08/52	1609		1.0
						1609		
	TOTAL POPULATION SERVED BY SOURCE WATER SYSTEM - - - - -							
PARKER	7220051	FREMONT			NATL	300	1.2	
						300		
	TOTAL POPULATION SERVED BY SOURCE WATER SYSTEM - - - - -							
PARMA	3140089	CANYON			NATL	1817	1.0	
						1817		
	TOTAL POPULATION SERVED BY SOURCE WATER SYSTEM - - - - -							

POPULATION SERVED FLUORIDATED DRINKING WATER BY SOURCE SYSTEM,
CONSECUTIVE SYSTEM, AND COUNTY WITHIN STATE (AS OF 12/31/92)

IDAHO

WATER SYSTEMS AND CONSECUTIVE SYSTEMS SERVED	EPA ID NO	COUNTY	CHEM USED	STATUS	FLUOR START DATE	POP SERVED	NATURAL SYSTEMS NAT LEVEL	OPT LEVEL
PONDERAY	0000001	BONNER	OTHER	ADJ	00/00	0		1.0
TOTAL POPULATION SERVED BY SOURCE WATER SYSTEM - - - - -						0		
REWBENS	2310006	LEWIS		NATL		70	0.7	
TOTAL POPULATION SERVED BY SOURCE WATER SYSTEM - - - - -						70		
REXBURG	7330022	MADISON		NATL		14302	1.1	
TOTAL POPULATION SERVED BY SOURCE WATER SYSTEM - - - - -						14302		
RIVERSIDE INDEP.	2180032	CLEARWATER	NaF	ADJ	08/63	1800		1.0
TOTAL POPULATION SERVED BY SOURCE WATER SYSTEM - - - - -						1800		
ROBERTS	7260035	JEFFERSON		NATL		560	0.8	
TOTAL POPULATION SERVED BY SOURCE WATER SYSTEM - - - - -						560		
RUPERT	5340017	MINIDOKA		NATL		5900	0.7	
TOTAL POPULATION SERVED BY SOURCE WATER SYSTEM - - - - -						5900		
SANDPOINT	1090121	BONNER	NaSiF6	ADJ	04/52	8000		1.0
TOTAL POPULATION SERVED BY SOURCE WATER SYSTEM - - - - -						8000		
ST ANTHONY	7220067	FREMONT		NATL		3500	1.4	
TOTAL POPULATION SERVED BY SOURCE WATER SYSTEM - - - - -						3500		
SWEETWATER	1611110	NEZPERCE	NaF	ADJ	12/88	45		1.0
TOTAL POPULATION SERVED BY SOURCE WATER SYSTEM - - - - -						45		
TETON	7220072	FREMONT		NATL		570	2.8	
TOTAL POPULATION SERVED BY SOURCE WATER SYSTEM - - - - -						570		
TWIN FALLS	5420058	TWIN FALLS		NATL		28400	0.7	
TOTAL POPULATION SERVED BY SOURCE WATER SYSTEM - - - - -						28400		
WHITEBIRD	2250068	IDAHO		NATL		154	1.2	
TOTAL POPULATION SERVED BY SOURCE WATER SYSTEM - - - - -						154		

POPULATION SERVED FLUORIDATED DRINKING WATER BY SOURCE SYSTEM,
CONSECUTIVE SYSTEM, AND COUNTY WITHIN STATE (AS OF 12/31/92)

IDAHO

WATER SYSTEMS AND CONSECUTIVE SYSTEMS SERVED	EPA ID NO	COUNTY	CHEM USED	STATUS	FLUOR START DATE	POP SERVED	NATURAL SYSTEMS NAT LEVEL	OPT LEVEL
WILDER	3140138	CANYON			NATL	1260	1.5	
TOTAL POPULATION SERVED BY SOURCE WATER SYSTEM - - - - -						1260		

STATE SUMMARY DATA AS OF 12/31/92

ILLINOIS

SYSTEM SIZE CLASSIFICATION

	FLUORIDATED SYSTEMS		PUBLIC WATER SYSTEMS	
	NUMBER OF SYSTEMS	TOTAL POPULATION	NUMBER OF SYSTEMS	TOTAL POPULATION
=<1,000	806	336,044	1,112	392,000
1,001-5,000	457	1,022,337	478	1,064,000
5,001-10,000	115	820,714	123	885,000
10,001-50,000	164	3,515,695	160	3,435,000
50,001-100,000	18	1,222,042	19	1,257,000
>100,000	5	3,284,101	6	3,685,000
TOTAL	1,565	10,200,933	1,898	10,718,000

FLUORIDATED SYSTEM CLASSIFICATION

	NUMBER	POPULATION	PERCENTAGE (POP.)
ADJUSTED	911	6,482,897	53.9
CONSECUTIVE	487	5,098,798	42.4
NATURAL	167	446,050	3.7
TOTAL	1,565	12,027,745	

SCHOOLS, INDIAN AND MILITARY SYSTEMS

	ADJUSTED		NATURAL	
	NUMBER	POP.	NUMBER	POP.
TOTAL SCHOOLS	0	0	0	0
INDIAN SYSTEMS	0	0	0	0
INDIAN SCHOOLS	0	0	0	0
MILITARY SYSTEMS	5	51,695	0	0

CHEMICAL USAGE OF FLUORIDATING SYSTEMS

	NUMBER	POPULATION
SODIUM FLUORIDE	197	228,883
SODIUM SILICOFLUORIDE	62	414,770
HYDROFLUOSILICIC ACID	1,104	10,724,654

POPULATION SERVED FLUORIDATED DRINKING WATER BY SOURCE SYSTEM,
CONSECUTIVE SYSTEM, AND COUNTY WITHIN STATE (AS OF 12/31/92)

ILLINOIS

WATER SYSTEMS AND CONSECUTIVE SYSTEMS SERVED	EPA	COUNTY	CHEM USED	STATUS	FLUOR	POP SERVED	NATURAL SYSTEMS	
	ID NO				START DATE		NAT LEVEL	OPT LEVEL
ABINGDON WS	0950050	KNOX			NATL	4027	2.4	
TOTAL POPULATION SERVED BY SOURCE WATER SYSTEM - - - - -						4027		
ADGPTV WATER COMM	1175200	MACOUPIN	Acid	ADJ	07/68	0		1.0
AUBURN	1670050	SANGAMON		CONS		3724		
DIVERNON	1670450	SANGAMON		CONS		1178		
GIRARD	1170450	MACOUPIN		CONS		2164		
NILWOOD	1170750	MACOUPIN		CONS		238		
PAWNEE	1670850	SANGAMON		CONS		2510		
THAYER	1671250	SANGAMON		CONS		850		
VIRDEN	1171100	MACOUPIN		CONS		3635		
TOTAL POPULATION SERVED BY SOURCE WATER SYSTEM - - - - -						14299		
ALBANY WS	1950050	WHITESIDE	Acid	ADJ	05/68	900		1.0
TOTAL POPULATION SERVED BY SOURCE WATER SYSTEM - - - - -						900		
ALBERS WS	0270050	CLINTON	Acid	ADJ	/70	700		1.0
TOTAL POPULATION SERVED BY SOURCE WATER SYSTEM - - - - -						700		
ALBION WS	0470050	EDWARDS	Acid	ADJ	11/68	2290		1.0
ELLERY WATER CORP	0470010	EDWARDS		CONS		302		
TOTAL POPULATION SERVED BY SOURCE WATER SYSTEM - - - - -						2592		
ALEDO WS	1310050	MERCER			NATL	3880	2.3	
TOTAL POPULATION SERVED BY SOURCE WATER SYSTEM - - - - -						3880		
ALEXIS WS	1874000	WARREN			NATL	908	1.6	
TOTAL POPULATION SERVED BY SOURCE WATER SYSTEM - - - - -						908		
ALGONQUIN WS	1110050	MCHENRY	Acid	ADJ	01/71	11663		1.0
TOTAL POPULATION SERVED BY SOURCE WATER SYSTEM - - - - -						11663		
ALHAMBRA WS	1190050	MADISON			NATL	830	1.0	
TOTAL POPULATION SERVED BY SOURCE WATER SYSTEM - - - - -						830		
ALLENDALE WS	1850050	WABASH	Acid	ADJ	11/70	476		1.0
TOTAL POPULATION SERVED BY SOURCE WATER SYSTEM - - - - -						476		
ALLERTON WS	1834020	VERMILION	Acid	ADJ	05/68	274		1.0
TOTAL POPULATION SERVED BY SOURCE WATER SYSTEM - - - - -						274		

POPULATION SERVED FLUORIDATED DRINKING WATER BY SOURCE SYSTEM,
CONSECUTIVE SYSTEM, AND COUNTY WITHIN STATE (AS OF 12/31/92)

ILLINOIS

WATER SYSTEMS AND CONSECUTIVE SYSTEMS SERVED	EPA ID NO	COUNTY	CHEM USED	STATUS	FLUOR START DATE	POP SERVED	NATURAL SYSTEMS NAT LEVEL	OPT LEVEL
ALPHA WS	0730050	HENRY			NATL	815	2.0	
TOTAL POPULATION SERVED BY SOURCE WATER SYSTEM - - - - -						815		
ALTAMONT WS	0490050	EFFINGHAM	Acid	ADJ	01/71	2296		1.0
TOTAL POPULATION SERVED BY SOURCE WATER SYSTEM - - - - -						2296		
ALTO PASS WS	1815150	UNION	Acid	ADJ	03/67	989		1.0
TOTAL POPULATION SERVED BY SOURCE WATER SYSTEM - - - - -						989		
ALTONA WS	0950100	KNOX			NATL	559	2.5	
TOTAL POPULATION SERVED BY SOURCE WATER SYSTEM - - - - -						559		
ALVIN WS	1830050	VERMILION	Acid	ADJ	02/68	339		1.0
TOTAL POPULATION SERVED BY SOURCE WATER SYSTEM - - - - -						339		
AMBOY WS	1030050	LEE	Acid	ADJ	06/60	2377		1.0
TOTAL POPULATION SERVED BY SOURCE WATER SYSTEM - - - - -						2377		
ANCHOR WS	1130050	MCLEAN			NATL	178	0.8	
TOTAL POPULATION SERVED BY SOURCE WATER SYSTEM - - - - -						178		
ANDALUSIA WS	1610050	ROCK ISLAND	NaF	ADJ	/70	1052		1.0
TOTAL POPULATION SERVED BY SOURCE WATER SYSTEM - - - - -						1052		
ANDOVER WS	0730100	HENRY	NaF	ADJ	12/70	579		1.0
TOTAL POPULATION SERVED BY SOURCE WATER SYSTEM - - - - -						579		
ANNA-JONESBORO WC	1815050	UNION	Acid	ADJ	07/68	91		1.0
ANNA	1810050	UNION		CONS		5325		
CHOATE MENTAL HEALTH	1815500	UNION		CONS		1032		
JONESBORO WC	1810250	UNION		CONS		1827		
SHAWNEE VALLEY PWD	1815550	UNION		CONS		666		
TOTAL POPULATION SERVED BY SOURCE WATER SYSTEM - - - - -						8941		
ANNAWAN WS	0730150	HENRY	NaF	ADJ	12/70	802		1.0
TOTAL POPULATION SERVED BY SOURCE WATER SYSTEM - - - - -						802		

POPULATION SERVED FLUORIDATED DRINKING WATER BY SOURCE SYSTEM,
CONSECUTIVE SYSTEM, AND COUNTY WITHIN STATE (AS OF 12/31/92)

ILLINOIS

WATER SYSTEMS AND CONSECUTIVE SYSTEMS SERVED	EPA ID NO	COUNTY	CHEM USED	STATUS	FLUOR START DATE	POP SERVED	NATURAL SYSTEMS NAT LEVEL	OPT LEVEL
ANTIOCH WS	0970050	LAKE			NATL	6105	0.9	
	TOTAL POPULATION SERVED BY SOURCE WATER SYSTEM - - - - -					6105		
APPLE CANYON UTIL CO	0855150	JO DAVIESS	Acid	ADJ	/70	600		1.0
	TOTAL POPULATION SERVED BY SOURCE WATER SYSTEM - - - - -					600		
APPLE RIVER WS	0850050	JO DAVIESS	Acid	ADJ	12/68	414		1.0
	TOTAL POPULATION SERVED BY SOURCE WATER SYSTEM - - - - -					414		
ARCOLA WS	0410050	DOUGLAS	NaF	ADJ	/70	2678		1.0
	TOTAL POPULATION SERVED BY SOURCE WATER SYSTEM - - - - -					2678		
ARENZVILLE WS CONCORD	0170050 1370100	CASS MORGAN	Acid	ADJ CONS	/70	369 172		1.0
	TOTAL POPULATION SERVED BY SOURCE WATER SYSTEM - - - - -					541		
ARGENTA WS	1150050	MACON	Acid	ADJ	06/68	940		1.0
	TOTAL POPULATION SERVED BY SOURCE WATER SYSTEM - - - - -					940		
ARLINGTON WS	0110050	BUREAU	Acid	ADJ	12/69	200		1.0
	TOTAL POPULATION SERVED BY SOURCE WATER SYSTEM - - - - -					200		
ARMINGTON WS	1790050	TAZEWELL	NaF	ADJ	01/69	348		1.0
	TOTAL POPULATION SERVED BY SOURCE WATER SYSTEM - - - - -					348		
AROMA PARK WS	0910050	KANKAKEE	Acid	ADJ	06/68	1760		1.0
	TOTAL POPULATION SERVED BY SOURCE WATER SYSTEM - - - - -					1760		
ARROWSMITH WS	1130100	MCLEAN			NATL	313	1.0	
	TOTAL POPULATION SERVED BY SOURCE WATER SYSTEM - - - - -					313		
ARTHUR WS	1394040	MOULTRIE	Acid	ADJ	04/68	2112		1.0
	TOTAL POPULATION SERVED BY SOURCE WATER SYSTEM - - - - -					2112		
ASHKUM WS	0750050	IROQUOIS	Acid	ADJ	/70	650		1.0
	TOTAL POPULATION SERVED BY SOURCE WATER SYSTEM - - - - -					650		

POPULATION SERVED FLUORIDATED DRINKING WATER BY SOURCE SYSTEM,
CONSECUTIVE SYSTEM, AND COUNTY WITHIN STATE (AS OF 12/31/92)

ILLINOIS

WATER SYSTEMS AND CONSECUTIVE SYSTEMS SERVED	EPA ID NO	COUNTY	CHEM USED	STATUS	FLUOR START DATE	POP SERVED	NATURAL SYSTEMS NAT LEVEL	OPT LEVEL
ASHLAND WS	0170100	CASS	Acid	ADJ	07/67	1163		1.0
TOTAL POPULATION SERVED BY SOURCE WATER SYSTEM - - - - -						1163		
ASHLEY WS	1890100	WASHINGTON	Acid	ADJ	00/00	583		1.0
TOTAL POPULATION SERVED BY SOURCE WATER SYSTEM - - - - -						583		
ASHMORE WS	0290050	COLES	NaF	ADJ	03/69	800		1.0
TOTAL POPULATION SERVED BY SOURCE WATER SYSTEM - - - - -						800		
ASHTON WS	1030100	LEE	Acid	ADJ	11/69	1042		1.0
TOTAL POPULATION SERVED BY SOURCE WATER SYSTEM - - - - -						1042		
ASSUMPTION WS	0210050	CHRISTIAN	NaF	ADJ	08/53	1244		1.0
TOTAL POPULATION SERVED BY SOURCE WATER SYSTEM - - - - -						1244		
ASTORIA WS	0570050	FULTON	Acid	ADJ	/70	1040		1.0
TOTAL POPULATION SERVED BY SOURCE WATER SYSTEM - - - - -						1040		
ATHENS WS	1290050	MENARD	Acid	ADJ	11/69	1404		1.0
TOTAL POPULATION SERVED BY SOURCE WATER SYSTEM - - - - -						1404		
ATKINSON WS	0730200	HENRY		NATL		950	0.8	
TOTAL POPULATION SERVED BY SOURCE WATER SYSTEM - - - - -						950		
ATLANTA WS	1070050	LOGAN	NaF	ADJ	/70	1616		1.0
TOTAL POPULATION SERVED BY SOURCE WATER SYSTEM - - - - -						1616		
ATWOOD WS	0414060	DOUGLAS	NaF	ADJ	07/75	1464		1.0
TOTAL POPULATION SERVED BY SOURCE WATER SYSTEM - - - - -						1464		
AURORA WS	0894070	KANE		NATL		99581	1.1	
TOTAL POPULATION SERVED BY SOURCE WATER SYSTEM - - - - -						99581		
AVISTON WS	0270100	CLINTON	NaSiF6	ADJ	07/67	924		1.0
TOTAL POPULATION SERVED BY SOURCE WATER SYSTEM - - - - -						924		
AVON WS	0570100	FULTON	NaF	ADJ	10/69	957		1.0
TOTAL POPULATION SERVED BY SOURCE WATER SYSTEM - - - - -						957		

POPULATION SERVED FLUORIDATED DRINKING WATER BY SOURCE SYSTEM,
CONSECUTIVE SYSTEM, AND COUNTY WITHIN STATE (AS OF 12/31/92)

ILLINOIS

WATER SYSTEMS AND CONSECUTIVE SYSTEMS SERVED	EPA ID NO	COUNTY	CHEM USED	STATUS	FLUOR START DATE	POP SERVED	NATURAL SYSTEMS NAT LEVEL	OPT LEVEL
BAILEY SUBD	0115100	BUREAU	Acid	ADJ	/69	42		1.0
TOTAL POPULATION SERVED BY SOURCE WATER SYSTEM - - - - -						42		
BALCITIS SUBD	2015100	WINNEBAGO	Acid	ADJ	/52	150		1.0
TOTAL POPULATION SERVED BY SOURCE WATER SYSTEM - - - - -						150		
BALDWIN WS	1570050	RANDOLPH	Acid	ADJ	/70	426		1.0
TOTAL POPULATION SERVED BY SOURCE WATER SYSTEM - - - - -						426		
BALMORAL HEIGHTS SUBD	1975180	WILL	Acid	ADJ	/56	390		1.0
TOTAL POPULATION SERVED BY SOURCE WATER SYSTEM - - - - -						390		
BARRINGTON WS	0974080	LAKE	Acid	ADJ	11/67	9504		1.0
TOTAL POPULATION SERVED BY SOURCE WATER SYSTEM - - - - -						9504		
BARRY WS	1490050	PIKE	Acid	ADJ	07/70	1391		1.0
TOTAL POPULATION SERVED BY SOURCE WATER SYSTEM - - - - -						1391		
BARTELSON WS	0270150	CLINTON	Acid	ADJ	/71	412		1.0
TOTAL POPULATION SERVED BY SOURCE WATER SYSTEM - - - - -						412		
BARTLETT WS	0314120	COOK	Acid	ADJ	12/67	19373		1.0
TOTAL POPULATION SERVED BY SOURCE WATER SYSTEM - - - - -						19373		
BATAVIA WS	0894130	KANE		NATL		17076	1.2	
TOTAL POPULATION SERVED BY SOURCE WATER SYSTEM - - - - -						17076		
BATCHTOWN WS	0130050	CALHOUN	NaF	ADJ	07/72	225		1.0
TOTAL POPULATION SERVED BY SOURCE WATER SYSTEM - - - - -						225		
BAYLES LAKE OWN ASSN	0755110	IROQUOIS	Acid	ADJ	/68	422		1.0
TOTAL POPULATION SERVED BY SOURCE WATER SYSTEM - - - - -						422		
BAYLIS WS	1490100	PIKE		NATL		257	1.4	
TOTAL POPULATION SERVED BY SOURCE WATER SYSTEM - - - - -						257		

POPULATION SERVED FLUORIDATED DRINKING WATER BY SOURCE SYSTEM,
CONSECUTIVE SYSTEM, AND COUNTY WITHIN STATE (AS OF 12/31/92)

ILLINOIS

WATER SYSTEMS AND CONSECUTIVE SYSTEMS SERVED	EPA ID NO	COUNTY	CHEM USED	STATUS	FLUOR START DATE	POP SERVED	NATURAL SYSTEMS NAT LEVEL	OPT LEVEL
BEARDSTOWN WS	0170150	CASS	NaF	ADJ	/68	4202		1.0
TOTAL POPULATION SERVED BY SOURCE WATER SYSTEM - - - - -						4202		
BEASON CHESTNUT PWD	1075150	LOGAN	NaF	ADJ	/73	445		1.0
TOTAL POPULATION SERVED BY SOURCE WATER SYSTEM - - - - -						445		
BEAVERVILLE WS	0750100	IROQUOIS	NaF	ADJ	/70	278		1.0
TOTAL POPULATION SERVED BY SOURCE WATER SYSTEM - - - - -						278		
BEECHER (VILLAGE)	1970050	WILL	Acid	ADJ	00/00	2032		1.0
TOTAL POPULATION SERVED BY SOURCE WATER SYSTEM - - - - -						2032		
BEECHER CITY WS	0490100	EFFINGHAM	NaF	ADJ	01/71	568		1.0
TOTAL POPULATION SERVED BY SOURCE WATER SYSTEM - - - - -						568		
BEL AIR SUBDIVISION	1975130	WILL	OTHER	ADJ	00/00	81		1.0
TOTAL POPULATION SERVED BY SOURCE WATER SYSTEM - - - - -						81		
BELKNAP WS	0870050	JOHNSON	NaF	ADJ	07/79	593		1.0
PLEASANT GROVE WTR. COR.	0870020	JOHNSON		CONS		49		
TOTAL POPULATION SERVED BY SOURCE WATER SYSTEM - - - - -						642		
BELLFLOWER WS	1130150	MCLEAN	NaF	ADJ	06/71	405		1.0
TOTAL POPULATION SERVED BY SOURCE WATER SYSTEM - - - - -						405		
BELLMONT WS	1850100	WABASH			NATL	323	1.3	
TOTAL POPULATION SERVED BY SOURCE WATER SYSTEM - - - - -						323		
BELLWOOD WS	0310150	COOK			NATL	20100	1.4	
TOTAL POPULATION SERVED BY SOURCE WATER SYSTEM - - - - -						20100		
BELMONT ACRES SUBD	0755150	IROQUOIS	Acid	ADJ	/61	272		1.0
TOTAL POPULATION SERVED BY SOURCE WATER SYSTEM - - - - -						272		
BELMONT-HIGHWOOD PWD	0435180	DU PAGE	Acid	ADJ	/24	498		1.0
TOTAL POPULATION SERVED BY SOURCE WATER SYSTEM - - - - -						498		

POPULATION SERVED FLUORIDATED DRINKING WATER BY SOURCE SYSTEM,
CONSECUTIVE SYSTEM, AND COUNTY WITHIN STATE (AS OF 12/31/92)

ILLINOIS

WATER SYSTEMS AND CONSECUTIVE SYSTEMS SERVED	EPA ID NO	COUNTY	CHEM USED	STATUS	FLUOR START DATE	POP SERVED	NATURAL SYSTEMS NAT LEVEL	OPT LEVEL
BELOIT, WI	1540112	ROCK	Acid	ADJ	04/49	0		1.0
SOUTH BELOIT WS	2010450	WINNEBAGO		CONS		4200		
	TOTAL POPULATION SERVED BY SOURCE WATER SYSTEM - - - - -					4200		
BELVIDERE WS	0070050	BOONE	Acid	ADJ	03/71	15598		1.0
	TOTAL POPULATION SERVED BY SOURCE WATER SYSTEM - - - - -					15598		
BEMENT WS	1470050	PIATT	Acid	ADJ	/70	1668		1.0
	TOTAL POPULATION SERVED BY SOURCE WATER SYSTEM - - - - -					1668		
BENSON WS	2030050	WOODFORD	NaF	ADJ	/70	500		1.0
	TOTAL POPULATION SERVED BY SOURCE WATER SYSTEM - - - - -					500		
BETHALTO WS	1190150	MADISON	Acid	ADJ	10/68	9507		1.0
MEADOWBROOK PWD	1195200	MADISON		CONS		1650		
MORO PWD	1195250	MADISON		CONS		450		
	TOTAL POPULATION SERVED BY SOURCE WATER SYSTEM - - - - -					11607		
BETHANY WS	1390100	MOULTRIE	Acid	ADJ	09/68	1369		1.0
	TOTAL POPULATION SERVED BY SOURCE WATER SYSTEM - - - - -					1369		
BEVERLY MANOR SUB CEN IMP ASSN	1795120	TAZEWELL	Acid	ADJ	04/69	525		1.0
	TOTAL POPULATION SERVED BY SOURCE WATER SYSTEM - - - - -					525		
BEVERLY MANOR SUB-GRANT	1795100	TAZEWELL	Acid	ADJ	/43	105		1.0
	TOTAL POPULATION SERVED BY SOURCE WATER SYSTEM - - - - -					105		
BEVERLY MANOR SUB-MCGINLEY	1795110	TAZEWELL	Acid	ADJ	04/69	35		1.0
	TOTAL POPULATION SERVED BY SOURCE WATER SYSTEM - - - - -					35		
BIGGSVILLE WS	0710050	HENDERSON		NATL		418	3.8	
	TOTAL POPULATION SERVED BY SOURCE WATER SYSTEM - - - - -					418		
BIRDS-PINKSTAFF WS	1015300	LAWRENCE	Acid	ADJ	/70	686		1.0
	TOTAL POPULATION SERVED BY SOURCE WATER SYSTEM - - - - -					686		
BISHOP HILL WS	0730250	HENRY		NATL		175	2.0	
	TOTAL POPULATION SERVED BY SOURCE WATER SYSTEM - - - - -					175		

POPULATION SERVED FLUORIDATED DRINKING WATER BY SOURCE SYSTEM,
CONSECUTIVE SYSTEM, AND COUNTY WITHIN STATE (AS OF 12/31/92)

ILLINOIS

WATER SYSTEMS AND CONSECUTIVE SYSTEMS SERVED	EPA ID NO	COUNTY	CHEM USED	STATUS	FLUOR START DATE	POP SERVED	NATURAL SYSTEMS NAT LEVEL	OPT LEVEL
BISMARCK PWD	1835250	VERMILION	Acid	ADJ	/70	850		1.0
TOTAL POPULATION SERVED BY SOURCE WATER SYSTEM - - - - -						850		
BLAKE WATER CORP	0955150	KNOX		NATL		160	3.2	
TOTAL POPULATION SERVED BY SOURCE WATER SYSTEM - - - - -						160		
BLANDINSVILLE WS	1090100	MCDONOUGH	Acid	ADJ	11/70	762		1.0
TOTAL POPULATION SERVED BY SOURCE WATER SYSTEM - - - - -						762		
BLOOMINGTON TWP WD	1135120	MCLEAN	Acid	ADJ	00/00	500		1.0
TOTAL POPULATION SERVED BY SOURCE WATER SYSTEM - - - - -						500		
BLOOMINGTON WS	1130200	MCLEAN	Acid	ADJ	12/70	51972		1.0
BLOOMINGTON TWP (WEST)	1130040	MCLEAN		CONS		1150		
HICKORY HIGHLANDS WC	1135200	MCLEAN		CONS		350		
HUDSON	1130700	MCLEAN		CONS		1006		
TOWANDA	1131050	MCLEAN		CONS		856		
TOTAL POPULATION SERVED BY SOURCE WATER SYSTEM - - - - -						55334		
BLUE MOUND WS	1150100	MACON	Acid	ADJ	03/71	1161		1.0
TOTAL POPULATION SERVED BY SOURCE WATER SYSTEM - - - - -						1161		
BLUFFS WS	1710100	SCOTT	Acid	ADJ	06/68	774		1.0
TOTAL POPULATION SERVED BY SOURCE WATER SYSTEM - - - - -						774		
BOLINGBROOK OAK TREE	1974152	WILL	NaF	ADJ	/77	1472		1.0
TOTAL POPULATION SERVED BY SOURCE WATER SYSTEM - - - - -						1472		
BOLINGBROOK WS	1974150	WILL	Acid	ADJ	/70	39371		1.0
TOTAL POPULATION SERVED BY SOURCE WATER SYSTEM - - - - -						39371		
BONE GAP WS	0470100	EDWARDS	Acid	ADJ	12/70	271		1.0
TOTAL POPULATION SERVED BY SOURCE WATER SYSTEM - - - - -						271		
BONNIE-BRAE FORS MAN SD	1975140	WILL	Acid	ADJ	/64	2345		1.0
TOTAL POPULATION SERVED BY SOURCE WATER SYSTEM - - - - -						2345		

POPULATION SERVED FLUORIDATED DRINKING WATER BY SOURCE SYSTEM,
CONSECUTIVE SYSTEM, AND COUNTY WITHIN STATE (AS OF 12/31/92)

ILLINOIS

WATER SYSTEMS AND CONSECUTIVE SYSTEMS SERVED	EPA ID NO	COUNTY	CHEM USED	STATUS	FLUOR START DATE	POP SERVED	NATURAL SYSTEMS NAT LEVEL	OPT LEVEL
BOWEN WS	0670200	HANCOCK	NaSiF6	ADJ	/69	462		1.0
TOTAL POPULATION SERVED BY SOURCE WATER SYSTEM - - - - -						462		
BRACEVILLE WS	0630050	GRUNDY		NATL		587	1.4	
TOTAL POPULATION SERVED BY SOURCE WATER SYSTEM - - - - -						587		
BRADFORD WS	1750050	STARK		NATL		924	1.2	
TOTAL POPULATION SERVED BY SOURCE WATER SYSTEM - - - - -						924		
BRADLEY HEIGHTS SUBD	2015050	WINNEBAGO	Acid	ADJ	/25	192		1.0
TOTAL POPULATION SERVED BY SOURCE WATER SYSTEM - - - - -						192		
BRAIDWOOD WS	1970150	WILL		NATL		3584	1.1	
TOTAL POPULATION SERVED BY SOURCE WATER SYSTEM - - - - -						3584		
BREESE WS ST ROSE PWD	0270250 0275250	CLINTON CLINTON	NaSiF6	ADJ CONS	03/56	3567 1400		1.0
TOTAL POPULATION SERVED BY SOURCE WATER SYSTEM - - - - -						4967		
BREEZEWAY SUBD	1795150	TAZEWELL	NaF	ADJ	/48	110		1.0
TOTAL POPULATION SERVED BY SOURCE WATER SYSTEM - - - - -						110		
BRIMFIELD WS	1430150	PEORIA		NATL		895	3.0	
TOTAL POPULATION SERVED BY SOURCE WATER SYSTEM - - - - -						895		
BROADLANDS	0190050	CHAMPAIGN	Acid	ADJ	/68	340		1.0
TOTAL POPULATION SERVED BY SOURCE WATER SYSTEM - - - - -						340		
BROADWELL WS	1070100	LOGAN	Acid	ADJ	/66	146		1.0
TOTAL POPULATION SERVED BY SOURCE WATER SYSTEM - - - - -						146		
BROCTON WS	0450050	EDGAR	Acid	ADJ	02/71	322		1.0
TOTAL POPULATION SERVED BY SOURCE WATER SYSTEM - - - - -						322		
BROOKPORT WS	1270050	MASSAC	Acid	ADJ	12/71	1070		1.0
TOTAL POPULATION SERVED BY SOURCE WATER SYSTEM - - - - -						1070		

POPULATION SERVED FLUORIDATED DRINKING WATER BY SOURCE SYSTEM,
CONSECUTIVE SYSTEM, AND COUNTY WITHIN STATE (AS OF 12/31/92)

ILLINOIS

WATER SYSTEMS AND CONSECUTIVE SYSTEMS SERVED	EPA ID NO	COUNTY	CHEM USED	STATUS	FLUOR START DATE	POP SERVED	NATURAL SYSTEMS NAT LEVEL	OPT LEVEL
BROOKVIEW WTR ASSN	1435100	PEORIA	Acid	ADJ	/61	300		1.0
TOTAL POPULATION SERVED BY SOURCE WATER SYSTEM - - - - -						300		
BROWNING WS	1690050	SCHUYLER	Acid	ADJ	/76	193		1.0
HICKORY-KERTON COOP	1695200	SCHUYLER		CONS		700		
TOTAL POPULATION SERVED BY SOURCE WATER SYSTEM - - - - -						893		
BRUSSELS WS	0130100	CALHOUN	Acid	ADJ	06/69	125		1.0
TOTAL POPULATION SERVED BY SOURCE WATER SYSTEM - - - - -						125		
BRYANT WS	0570200	FULTON		NATL		310	2.9	
TOTAL POPULATION SERVED BY SOURCE WATER SYSTEM - - - - -						310		
BUCK LAKE EST. SUB.	0375100	DE KALB	OTHER	ADJ	00/00	210		1.0
TOTAL POPULATION SERVED BY SOURCE WATER SYSTEM - - - - -						210		
BUCKINGHAM WS	0910250	KANKAKEE		NATL		340	0.9	
TOTAL POPULATION SERVED BY SOURCE WATER SYSTEM - - - - -						340		
BUCKLEY WS	0750150	IROQUOIS	Acid	ADJ	10/70	557		1.0
TOTAL POPULATION SERVED BY SOURCE WATER SYSTEM - - - - -						557		
BUDA WS	0110100	BUREAU		NATL		700	1.6	
TOTAL POPULATION SERVED BY SOURCE WATER SYSTEM - - - - -						700		
BUREAU JUNCTION	0110150	BUREAU		NATL		450	0.0	
TOTAL POPULATION SERVED BY SOURCE WATER SYSTEM - - - - -						450		
BURLINGTON WS	0890150	KANE	Acid	ADJ	07/68	400		1.0
TOTAL POPULATION SERVED BY SOURCE WATER SYSTEM - - - - -						400		
BUSHNELL WS	1090150	MCDONOUGH		NATL		3288	3.6	
TOTAL POPULATION SERVED BY SOURCE WATER SYSTEM - - - - -						3288		
BUYSSSE SUBD	0735000	HENRY	NaF	ADJ	/68	325		1.0
TOTAL POPULATION SERVED BY SOURCE WATER SYSTEM - - - - -						325		

POPULATION SERVED FLUORIDATED DRINKING WATER BY SOURCE SYSTEM,
CONSECUTIVE SYSTEM, AND COUNTY WITHIN STATE (AS OF 12/31/92)

ILLINOIS

WATER SYSTEMS AND CONSECUTIVE SYSTEMS SERVED	EPA ID NO	COUNTY	CHEM USED	STATUS	FLUOR START DATE	POP SERVED	NATURAL SYSTEMS NAT LEVEL	OPT LEVEL
BYRON WS	1410100	OGLE	Acid	ADJ	10/68	2281		1.0
	TOTAL POPULATION SERVED BY SOURCE WATER SYSTEM - - - - -					2281		
CABERY WS	0534200	KANKAKEE		NATL		327		1.1
	TOTAL POPULATION SERVED BY SOURCE WATER SYSTEM - - - - -					327		
CAIRO WS	0035030	ALEXANDER	NaSiF6	ADJ	10/68	4937		1.0
	TOTAL POPULATION SERVED BY SOURCE WATER SYSTEM - - - - -					4937		
CALHOUN WS	1590050	RICHLAND		NATL		232		1.3
	TOTAL POPULATION SERVED BY SOURCE WATER SYSTEM - - - - -					232		
CAMARGO WS	0410100	DOUGLAS	NaF	ADJ	/70	372		1.0
	TOTAL POPULATION SERVED BY SOURCE WATER SYSTEM - - - - -					372		
CAMBRIDGE WS	0730300	HENRY		NATL		2100		1.0
	TOTAL POPULATION SERVED BY SOURCE WATER SYSTEM - - - - -					2100		
CAMELOT UTIL INC	1975200	WILL		NATL		528		2.0
	TOTAL POPULATION SERVED BY SOURCE WATER SYSTEM - - - - -					528		
CAMELOT WC INC	1435450	PEORIA	Acid	ADJ	/71	1000		1.0
	TOTAL POPULATION SERVED BY SOURCE WATER SYSTEM - - - - -					1000		
CAMPBELLS WC NO 1	1315250	MERCER		NATL		70		1.0
	TOTAL POPULATION SERVED BY SOURCE WATER SYSTEM - - - - -					70		
CAMPBELLS WC NO 2	1315300	MERCER		NATL		30		1.0
	TOTAL POPULATION SERVED BY SOURCE WATER SYSTEM - - - - -					30		
CAMPGROVE WS	1235100	MARSHALL		NATL		100		2.4
	TOTAL POPULATION SERVED BY SOURCE WATER SYSTEM - - - - -					100		
CAMPUS WS	1050050	LIVINGSTON	Acid	ADJ	/70	137		1.0
	TOTAL POPULATION SERVED BY SOURCE WATER SYSTEM - - - - -					137		
CANDLEWICK LAKE UTIL CO	0075050	BOONE	Acid	ADJ	/75	1225		1.0
	TOTAL POPULATION SERVED BY SOURCE WATER SYSTEM - - - - -					1225		

POPULATION SERVED FLUORIDATED DRINKING WATER BY SOURCE SYSTEM,
CONSECUTIVE SYSTEM, AND COUNTY WITHIN STATE (AS OF 12/31/92)

ILLINOIS

WATER SYSTEMS AND CONSECUTIVE SYSTEMS SERVED	EPA ID NO	COUNTY	CHEM USED	STATUS	FLUOR START DATE	POP SERVED	NATURAL SYSTEMS NAT LEVEL	OPT LEVEL
CANTON WS	0570250	FULTON	Acid	ADJ	06/67	15232		1.0
CUBA WS	0570300	FULTON		CONS		1440		
DUNFERMLINE-ST DAVID WC	0575150	FULTON		CONS		862		
NORRIS WS	0570750	FULTON		CONS		212		
TOTAL POPULATION SERVED BY SOURCE WATER SYSTEM - - - - -						17746		
CAPRON WS	0070100	BOONE	Acid	ADJ	/70	682		1.0
TOTAL POPULATION SERVED BY SOURCE WATER SYSTEM - - - - -						682		
CARBON CLIFF WS	1610100	ROCK ISLAND	Acid	ADJ	/70	1492		1.0
TOTAL POPULATION SERVED BY SOURCE WATER SYSTEM - - - - -						1492		
CARBON HILL WS	0630100	GRUNDY		NATL		362	0.9	
TOTAL POPULATION SERVED BY SOURCE WATER SYSTEM - - - - -						362		
CARBONDALE WS	0770150	JACKSON	Acid	ADJ	/70	27437		1.0
BUNCOMBE WD	0775120	JACKSON		CONS		728		
CRAB ORCHARD PWD	0775050	JACKSON		CONS		1758		
LAKE INDIAN HILLS SUBD	0775440	JACKSON		CONS		0		
LAKESIDE PWD	0775150	JACKSON		CONS		1641		
SIU\CARBONDALE	0775450	JACKSON		CONS		6354		
SOUTH HIGHWAY PWD	0775400	JACKSON		CONS		8163		
TOTAL POPULATION SERVED BY SOURCE WATER SYSTEM - - - - -						46081		
CARLINVILLE WS	1170150	MACOUPIN	Acid	ADJ	11/69	5416		1.0
FOREST HILLS SBDV	1175090	MACOUPIN		CONS		114		
LAKE WILLIAMSON CHR. CTR	1175100	MACOUPIN		CONS		740		
TOTAL POPULATION SERVED BY SOURCE WATER SYSTEM - - - - -						6270		
CARLOCK WS	1130250	MCLEAN	Acid	ADJ	09/68	418		1.0
TOTAL POPULATION SERVED BY SOURCE WATER SYSTEM - - - - -						418		
CARLYLE WS	0270300	CLINTON	Acid	ADJ	06/52	3474		1.0
BECEMEYER	0270200	CLINTON		CONS		1070		
CARLYLE SOUTHWEST PWD	0275120	CLINTON		CONS		650		
CLINTON CNTY EAST PWD	0275150	CLINTON		CONS		1716		
HOFFMAN RURAL WD	0275230	CLINTON		CONS		660		
TOTAL POPULATION SERVED BY SOURCE WATER SYSTEM - - - - -						7570		

POPULATION SERVED FLUORIDATED DRINKING WATER BY SOURCE SYSTEM,
CONSECUTIVE SYSTEM, AND COUNTY WITHIN STATE (AS OF 12/31/92)

ILLINOIS

WATER SYSTEMS AND CONSECUTIVE SYSTEMS SERVED	EPA ID NO	COUNTY	CHEM USED	STATUS	FLUOR START DATE	POP SERVED	NATURAL SYSTEMS NAT LEVEL	OPT LEVEL
CEDAR POINT WS	0995040	LA SALLE		NATL		350	1.2	
TOTAL POPULATION SERVED BY SOURCE WATER SYSTEM - - - - -						350		
CEDARVILLE WS	1770050	STEPHENSON	Acid	ADJ	11/69	751		1.0
TOTAL POPULATION SERVED BY SOURCE WATER SYSTEM - - - - -						751		
CENTRAL ALEXANDER CO PWD	0035100	ALEXANDER	Acid	ADJ	/73	2184		1.0
TOTAL POPULATION SERVED BY SOURCE WATER SYSTEM - - - - -						2184		
CENTRALIA WS	1214220	MARION	Acid	ADJ	11/67	14274		1.0
HOFFMAN	0270400	CLINTON		CONS		492		
IRVINGTON	1890250	WASHINGTON		CONS		827		
JUNCTION CITY	1210200	MARION		CONS		550		
MURRAY DEV CTR	1215510	MARION		CONS		371		
ODIN	1210350	MARION		CONS		1150		
RACCOON WC	1215100	MARION		CONS		3892		
RICHVIEW	1890500	WASHINGTON		CONS		307		
SANDOVAL	1210500	MARION		CONS		1535		
WALNUT HILL	1210600	MARION		CONS		113		
WAMAC	1214920	MARION		CONS		1501		
TOTAL POPULATION SERVED BY SOURCE WATER SYSTEM - - - - -						25012		
CERRO GORDO WS	1470100	PIATT	Acid	ADJ	08/68	1436		1.0
TOTAL POPULATION SERVED BY SOURCE WATER SYSTEM - - - - -						1436		
CHADWICK WS	0150050	CARROLL	Acid	ADJ	/70	557		1.0
TOTAL POPULATION SERVED BY SOURCE WATER SYSTEM - - - - -						557		
CHANDLERVILLE WS	0170200	CASS	NaF	ADJ	12/70	536		1.0
TOTAL POPULATION SERVED BY SOURCE WATER SYSTEM - - - - -						536		
CHANNAHON (VILLAGE)	1970200	WILL		NATL		4266	1.0	
TOTAL POPULATION SERVED BY SOURCE WATER SYSTEM - - - - -						4266		
CHANUTE AFB	0195637	CHAMPAIGN	Acid	ADJ	/69	3900		1.0
TOTAL POPULATION SERVED BY SOURCE WATER SYSTEM - - - - -						3900		
CHAPIN	1370050	MORGAN	Acid	ADJ	/55	632		1.0
TOTAL POPULATION SERVED BY SOURCE WATER SYSTEM - - - - -						632		

POPULATION SERVED FLUORIDATED DRINKING WATER BY SOURCE SYSTEM,
CONSECUTIVE SYSTEM, AND COUNTY WITHIN STATE (AS OF 12/31/92)

ILLINOIS

WATER SYSTEMS AND CONSECUTIVE SYSTEMS SERVED	EPA ID NO	COUNTY	CHEM USED	STATUS	FLUOR START DATE	POP SERVED	NATURAL SYSTEMS NAT LEVEL	OPT LEVEL
CARMI WS	1930100	WHITE	Acid	ADJ	07/68	6794		1.0
BURNT PRAIRIE	1930010	WHITE		CONS		408		
TOTAL POPULATION SERVED BY SOURCE WATER SYSTEM - - - - -						7202		
CARPENTERSVILLE WS	0890200	KANE	Acid	ADJ	11/66	23049		1.0
TOTAL POPULATION SERVED BY SOURCE WATER SYSTEM - - - - -						23049		
CARRIERS MILLS WS	1650050	SALINE	Acid	ADJ	10/69	2204		1.0
TOTAL POPULATION SERVED BY SOURCE WATER SYSTEM - - - - -						2204		
CARROLL HEIGHTS SUBD	0155200	CARROLL	Acid	ADJ	/73	105		1.0
TOTAL POPULATION SERVED BY SOURCE WATER SYSTEM - - - - -						105		
CARROLLTON WS	0610050	GREENE	Acid	ADJ	12/69	2507		1.0
TOTAL POPULATION SERVED BY SOURCE WATER SYSTEM - - - - -						2507		
CARTHAGE WS	0670250	HANCOCK	Acid	ADJ	11/70	2657		1.0
TOTAL POPULATION SERVED BY SOURCE WATER SYSTEM - - - - -						2657		
CARY WS	1110100	MCHENRY	Acid	ADJ	12/66	10043		1.0
TOTAL POPULATION SERVED BY SOURCE WATER SYSTEM - - - - -						10043		
CASEY WS	0230050	CLARK	NaF	ADJ	08/52	2914		1.0
TOTAL POPULATION SERVED BY SOURCE WATER SYSTEM - - - - -						2914		
CATERPILLAR TRAILS SUB	2035030	WOODFORD	Acid	ADJ	/56	2900		1.0
TOTAL POPULATION SERVED BY SOURCE WATER SYSTEM - - - - -						2900		
CAVE IN ROCK WS	0690050	HARDIN	NaF	ADJ	/70	381		1.0
TOTAL POPULATION SERVED BY SOURCE WATER SYSTEM - - - - -						381		
CEDAR BROOK ESTATES SUB	1615170	ROCK ISLAND	Acid	ADJ	/77	235		1.0
TOTAL POPULATION SERVED BY SOURCE WATER SYSTEM - - - - -						235		
CEDAR HILLS HOME ASSOC	2035040	WOODFORD	Acid	ADJ	/73	40		1.0
TOTAL POPULATION SERVED BY SOURCE WATER SYSTEM - - - - -						40		

POPULATION SERVED FLUORIDATED DRINKING WATER BY SOURCE SYSTEM,
CONSECUTIVE SYSTEM, AND COUNTY WITHIN STATE (AS OF 12/31/92)

ILLINOIS

WATER SYSTEMS AND CONSECUTIVE SYSTEMS SERVED	EPA ID NO	COUNTY	CHEM USED	STATUS	FLUOR START DATE	POP SERVED	NATURAL SYSTEMS NAT LEVEL	OPT LEVEL
CHARLESTON WS	0290100	COLES	Acid	ADJ	12/65	20398		1.0
EASTERN ILL UNIV	0295500	COLES		CONS		10500		
TOTAL POPULATION SERVED BY SOURCE WATER SYSTEM - - - - -						30898		
CHARMAR WC	0975350	LAKE		NATL		189	0.9	
TOTAL POPULATION SERVED BY SOURCE WATER SYSTEM - - - - -						189		
CHATSWORTH WS	1050100	LIVINGSTON	NaF	ADJ	10/69	1186		1.0
TOTAL POPULATION SERVED BY SOURCE WATER SYSTEM - - - - -						1186		
CHEBANSE WS	0754240	IROQUOIS	Acid	ADJ	/70	1082		1.0
TOTAL POPULATION SERVED BY SOURCE WATER SYSTEM - - - - -						1082		
CHENOA WS	1130300	MCLEAN		NATL		1743	2.1	
TOTAL POPULATION SERVED BY SOURCE WATER SYSTEM - - - - -						1743		
CHERRY DALE SUBD	1615120	ROCK ISLAND	Acid	ADJ	/68	80		1.0
TOTAL POPULATION SERVED BY SOURCE WATER SYSTEM - - - - -						80		
CHERRY HILL SUBD	1975280	WILL	Acid	ADJ	/68	680		1.0
TOTAL POPULATION SERVED BY SOURCE WATER SYSTEM - - - - -						680		
CHERRY WS	0110200	BUREAU	NaF	ADJ	11/70	487		1.0
TOTAL POPULATION SERVED BY SOURCE WATER SYSTEM - - - - -						487		
CHESTER WS	1570100	RANDOLPH	NaSiF6	ADJ	12/51	8194		1.0
ELLIS GROVE	1570200	RANDOLPH		CONS		453		
TOTAL POPULATION SERVED BY SOURCE WATER SYSTEM - - - - -						8647		
CHESTERFIELD WS	1170200	MACOUPIN	NaF	ADJ	11/69	230		1.0
TOTAL POPULATION SERVED BY SOURCE WATER SYSTEM - - - - -						230		
CHICAGO WS	0316000	COOK	Acid	ADJ	08/562783726			1.0
ADDISON WS	0430050	DU PAGE		CONS		32058		
ALSIP	0310030	COOK		CONS		18227		
ARGO-SUMMIT	0310060	COOK		CONS		9971		
BEDFORD PARK	0310120	COOK		CONS		566		
BENSENVILLE WS	0434140	DU PAGE		CONS		17767		
BERKLEY	0310180	COOK		CONS		5137		

POPULATION SERVED FLUORIDATED DRINKING WATER BY SOURCE SYSTEM,
CONSECUTIVE SYSTEM, AND COUNTY WITHIN STATE (AS OF 12/31/92)

ILLINOIS

WATER SYSTEMS AND CONSECUTIVE SYSTEMS SERVED	EPA ID NO	COUNTY	CHEM USED	STATUS	FLUOR START DATE	POP SERVED	NATURAL SYSTEMS NAT LEVEL	OPT LEVEL
BERWYN	0310210	COOK		CONS		45426		
BLOOMINGDALE WS	0430100	DU PAGE		CONS		16614		
BLUE ISLAND	0310240	COOK		CONS		21203		
BRIDGEVIEW	0310270	COOK		CONS		14402		
BRIDGEVIEW SOUTHFIELD SD	0310271	COOK		CONS		2200		
BROADVIEW	0310300	COOK		CONS		8713		
BROOKFIELD	0310330	COOK		CONS		18876		
BROOKFIELD-N RIVSIDE WC	0315130	COOK		CONS		0		
BURNHAM	0310360	COOK		CONS		3916		
BURR RIDGE	0314190	COOK		CONS		7669		
CALUMET CITY	0310390	COOK		CONS		37840		
CALUMET PARK	0310420	COOK		CONS		8418		
CAROL STREAM WS	0430200	DU PAGE		CONS		31716		
CENTRAL STICKNEY SD	0315570	COOK		CONS		2200		
CHICAGO & NW RR	0315320	COOK		CONS		0		
CHICAGO RIDGE	0310480	COOK		CONS		13643		
CICERO	0310510	COOK		CONS		67436		
CIT ARROWHEAD DIV WS	0435150	DU PAGE		CONS		1659		
CIT COUNTRY CLUB HIGHLDS	0435350	DU PAGE		CONS		1353		
CIT VALLEY VIEW DIV	0437350	DU PAGE		CONS		7767		
CITIZENS FERNWAY UTIL SUBD	0315030	COOK		CONS		5559		
CLARENDON HILLS WS	0430250	DU PAGE		CONS		6994		
COUNTRY CLUB HILL WS	0310540	COOK		CONS		15431		
COUNTRYSIDE	0310570	COOK		CONS		5716		
CRESTWOOD	0310600	COOK		CONS		10823		
DARIEN WS	0430270	DU PAGE		CONS		18341		
DES PLAINES	0310630	COOK		CONS		53223		
DIXMOOR	0310660	COOK		CONS		3647		
DOLTON	0310690	COOK		CONS		24766		
DOWNERS GROVE WS	0430300	DU PAGE		CONS		46858		
EAST HAZEL CREST	0310750	COOK		CONS		1570		
ELK GROVE VILLAGE WS	0314400	COOK		CONS		33429		
ELMHURST WS	0430350	DU PAGE		CONS		42029		
ELMWOOD PARK	0310780	COOK		CONS		23209		
EVERGREEN PARK	0310840	COOK		CONS		20874		
FLOSSMOOR WS	0310870	COOK		CONS		8651		
FOREST PARK	0310900	COOK		CONS		14918		
FOREST VIEW	0310930	COOK		CONS		743		
FOUR LAKES VILLAGE SUBD	0435390	DU PAGE		CONS		3700		
FRANKLIN PARK	0310960	COOK		CONS		18485		
GARDEN HOMES SD	0315620	COOK		CONS		1090		
GLEN EDEN EST	0315650	COOK		CONS		267		
GLEN ELLYN WS	0430450	DU PAGE		CONS		24944		
GLENDALE HEIGHTS WS	0430400	DU PAGE		CONS		27973		
GOLF	0311080	COOK		CONS		454		
GOLF-GREENWOOD IMP ASSN	0315750	COOK		CONS		200		
HANOVER PARK WS	0314480	COOK		CONS		32895		
HARVEY	0311110	COOK		CONS		29771		
HARWOOD HEIGHTS	0311140	COOK		CONS		19278		

POPULATION SERVED FLUORIDATED DRINKING WATER BY SOURCE SYSTEM,
CONSECUTIVE SYSTEM, AND COUNTY WITHIN STATE (AS OF 12/31/92)

ILLINOIS

WATER SYSTEMS AND CONSECUTIVE SYSTEMS SERVED	EPA ID NO	COUNTY	CHEM USED	STATUS	FLUOR START DATE	POP SERVED	NATURAL SYSTEMS	
							NAT LEVEL	OPT LEVEL
HAZEL CREST	0311170	COOK		CONS		13334		
HICKORY HILLS	0311200	COOK		CONS		13021		
HILLSIDE	0311230	COOK		CONS		7672		
HILLSIDE-BERKLEY WC	0315770	COOK		CONS		0		
HINSDALE WS	0434520	DU PAGE		CONS		16029		
HODGKINS	0311260	COOK		CONS		1963		
HOFFMAN ESTATES	0311292	COOK		CONS		46561		
HOMETOWN	0311320	COOK		CONS		4769		
HOMEWOOD WS	0311350	COOK		CONS		19278		
INDIAN HEAD PARK WS	0311410	COOK		CONS		3503		
JUSTICE	0311471	COOK		CONS		780		
JUSTICE-WILLOW SPRINGS	0315820	COOK		CONS		15646		
LA GRANGE HIGHLAND SD	0315860	COOK		CONS		4700		
LA GRANGE PARK	0311560	COOK		CONS		12861		
LA GRANGE WS	0311530	COOK		CONS		15362		
LAKE IN THE WOODS WS	0435620	DU PAGE		CONS		1060		
LEYDEN TWP WD	0315880	COOK		CONS		16000		
LINCOLNWOOD	0311650	COOK		CONS		11365		
LISLE WS	0430551	DU PAGE		CONS		19512		
LYONS	0311710	COOK		CONS		9828		
MARKHAM	0311770	COOK		CONS		13136		
MATTESON WS	0311800	COOK		CONS		11378		
MAYWOOD	0311830	COOK		CONS		27139		
MCCOOK	0311740	COOK		CONS		235		
MELROSE PARK	0311860	COOK		CONS		20859		
MERRIONETTE PARK	0311890	COOK		CONS		2065		
MIDLOTHIAN	0311920	COOK		CONS		14300		
MORTON GROVE	0311950	COOK		CONS		22408		
MT PROSPECT WS	0311980	COOK		CONS		53170		
NILES	0312010	COOK		CONS		28284		
NORRIDGE	0312040	COOK		CONS		14459		
NORTH RIVERSIDE	0312160	COOK		CONS		6005		
NORTHLAKE	0314710	COOK		CONS		12505		
OAK BROOK WS	0430700	DU PAGE		CONS		17658		
OAK FOREST	0312190	COOK		CONS		26203		
OAK FOREST HOSPITAL	0317789	COOK		CONS		4000		
OAK LAWN	0312220	COOK		CONS		56182		
OAK PARK	0312250	COOK		CONS		53648		
OLYMPIA FIELDS WS	0312280	COOK		CONS		4248		
ORLAND PARK WS	0312310	COOK		CONS		35720		
PALOS HEIGHTS	0312370	COOK		CONS		11478		
PALOS HILLS	0312400	COOK		CONS		17803		
PARK RIDGE	0312460	COOK		CONS		36175		
PHOENIX	0312490	COOK		CONS		2217		
POSEN	0312520	COOK		CONS		4226		
RIVER FOREST	0312610	COOK		CONS		11669		
RIVER GROVE	0312640	COOK		CONS		9961		
RIVERDALE	0312580	COOK		CONS		13671		
RIVERSIDE WS	0312670	COOK		CONS		8774		

POPULATION SERVED FLUORIDATED DRINKING WATER BY SOURCE SYSTEM,
CONSECUTIVE SYSTEM, AND COUNTY WITHIN STATE (AS OF 12/31/92)

ILLINOIS

WATER SYSTEMS AND CONSECUTIVE SYSTEMS SERVED	EPA ID NO	COUNTY	CHEM USED	STATUS	FLUOR START DATE	POP SERVED	NATURAL SYSTEMS NAT LEVEL	OPT LEVEL
ROBBINS	0312700	COOK		CONS		7498		
ROLLING MEADOWS WS	0312730	COOK		CONS		22591		
ROSELLE WS	0434820	DU PAGE		CONS		20819		
ROSEMONT	0312760	COOK		CONS		3995		
SCHAUMBURG WS	0314890	COOK		CONS		68568		
SCHILLER PARK	0312850	COOK		CONS		11189		
SOUTH HOLLAND	0312970	COOK		CONS		22105		
SOUTH STICKNEY SD	0317370	COOK		CONS		29000		
STICKNEY	0313000	COOK		CONS		5678		
STONE PARK	0313030	COOK		CONS		4274		
STREAMWOOD WS	0313060	COOK		CONS		30987		
THORNTON WS	0313090	COOK		CONS		2778		
TINLEY PARK	0314910	COOK		CONS		37121		
VILLA PARK WS	0430800	DU PAGE		CONS		22253		
WESTCHESTER	0313150	COOK		CONS		17301		
WESTCHESTER-BROADVIEW	0317580	COOK		CONS		0		
WESTMONT WS	0430950	DU PAGE		CONS		21228		
WHEATON WATER	0437500	DU PAGE		CONS		226		
WHEATON WS	0431050	DU PAGE		CONS		51464		
WILLOWBROOK WS	0431100	DU PAGE		CONS		8598		
WOOD DALE WS	0431200	DU PAGE		CONS		12425		
WOODRIDGE WS	0431250	DU PAGE		CONS		26256		
WORTH	0313360	COOK		CONS		11208		
TOTAL POPULATION SERVED BY SOURCE WATER SYSTEM - - - - -						4884723		
CHICKASAW HILLS UTIL CO	1975320	WILL	Acid	ADJ	/68	8830		1.0
TOTAL POPULATION SERVED BY SOURCE WATER SYSTEM - - - - -						8830		
CHIGAKWA PARK EST HOME0	1615140	ROCK ISLAND	Acid	ADJ	/73	40		1.0
TOTAL POPULATION SERVED BY SOURCE WATER SYSTEM - - - - -						40		
CHILLICOTHE WS	1430200	PEORIA	Acid	ADJ	12/68	5959		1.0
VET'S PLACE SUBD	1435650	PEORIA		CONS		70		
TOTAL POPULATION SERVED BY SOURCE WATER SYSTEM - - - - -						6029		
CHRISMAN WS	0450100	EDGAR	Acid	ADJ	12/68	1136		1.0
TOTAL POPULATION SERVED BY SOURCE WATER SYSTEM - - - - -						1136		
CISCO WS	1470150	PIATT	Acid	ADJ	01/68	282		1.0
TOTAL POPULATION SERVED BY SOURCE WATER SYSTEM - - - - -						282		
CISNE WS	1910050	WAYNE	NaF	ADJ	/70	661		1.0
TOTAL POPULATION SERVED BY SOURCE WATER SYSTEM - - - - -						661		

POPULATION SERVED FLUORIDATED DRINKING WATER BY SOURCE SYSTEM,
CONSECUTIVE SYSTEM, AND COUNTY WITHIN STATE (AS OF 12/31/92)

ILLINOIS

WATER SYSTEMS AND CONSECUTIVE SYSTEMS SERVED	EPA ID NO	COUNTY	CHEM USED	STATUS	FLUOR START DATE	POP SERVED	NATURAL SYSTEMS NAT LEVEL	OPT LEVEL
CISSNA PARK WS	0750200	IROQUOIS	NaF	ADJ	/69	805		1.0
TOTAL POPULATION SERVED BY SOURCE WATER SYSTEM - - - - -						805		
CIT ARBURY DIV	1975040	WILL	Acid	ADJ	/60	1380		1.0
TOTAL POPULATION SERVED BY SOURCE WATER SYSTEM - - - - -						1380		
CIT SANTA FE DIV	1975060	WILL	Acid	ADJ	/76	6		1.0
TOTAL POPULATION SERVED BY SOURCE WATER SYSTEM - - - - -						6		
CITIES WATER CO (ROYALTON)	0555030	FRANKLIN	Acid	ADJ	/68	1191		1.0
BUSH	1990050	WILLIAMSON		CONS		403		
HURST	1990450	WILLIAMSON		CONS		873		
TOTAL POPULATION SERVED BY SOURCE WATER SYSTEM - - - - -						2467		
CLAREMONT HILLS SUBD	1115080	MCHENRY	Acid	ADJ	/70	6994		1.0
TOTAL POPULATION SERVED BY SOURCE WATER SYSTEM - - - - -						6994		
CLAREMONT WS	1590100	RICHLAND	Acid	ADJ	/80	256		1.0
TOTAL POPULATION SERVED BY SOURCE WATER SYSTEM - - - - -						256		
CLARENDON WC	0435300	DU PAGE	Acid	ADJ	/65	1350		1.0
TOTAL POPULATION SERVED BY SOURCE WATER SYSTEM - - - - -						1350		
CLAY CITY WS	0250050	CLAY	Acid	ADJ	/69	1007		1.0
SAILOR SPRINGS	0250250	CLAY		CONS		136		
TOTAL POPULATION SERVED BY SOURCE WATER SYSTEM - - - - -						1143		
CLAYTON-CAMP PT W COMM	0015200	ADAMS	Acid	ADJ	/78	210		1.0
ABS W COOP	0010350	ADAMS		CONS		741		
ADAMS CO PWD	0015150	ADAMS		CONS		800		
AUGUSTA	0670050	HANCOCK		CONS		614		
CAMDEN-LITTLETON WC	1695100	SCHUYLER		CONS		500		
CAMP POINT	0010050	ADAMS		CONS		1260		
CLAYTON	0010100	ADAMS		CONS		563		
GOLDEN	0010250	ADAMS		CONS		565		
LA PRAIRIE	0010300	ADAMS		CONS		68		
MOUNT STERLING WS	0090100	BROWN		CONS		2922		
RIPLEY	0090150	BROWN		CONS		103		
TOTAL POPULATION SERVED BY SOURCE WATER SYSTEM - - - - -						8346		

POPULATION SERVED FLUORIDATED DRINKING WATER BY SOURCE SYSTEM,
CONSECUTIVE SYSTEM, AND COUNTY WITHIN STATE (AS OF 12/31/92)

ILLINOIS

WATER SYSTEMS AND CONSECUTIVE SYSTEMS SERVED	EPA ID NO	COUNTY	CHEM USED	STATUS	FLUOR START DATE	POP SERVED	NATURAL SYSTEMS NAT LEVEL	OPT LEVEL
CLCJAWA	0971070	LAKE	OTHER	ADJ	00/00	0		1.0
GRAYSLAKE WS	0970250	LAKE		CONS		7388		
GURNEE WS	0970350	LAKE		CONS		13701		
KNOLLWOOD-RONDOUT WS	0975460	LAKE		CONS		1960		
LAKE BLUFF	0970750	LAKE		CONS		5513		
LIBERTYVILLE WS	0970900	LAKE		CONS		19174		
MUNDELEIN WS	0971150	LAKE		CONS		21215		
ROUND LAKE BEACH WS	0971550	LAKE		CONS		17685		
ROUND LAKE PARK WS	0971600	LAKE		CONS		4045		
ROUND LAKE WS	0971500	LAKE		CONS		3550		
VERNON HILLS WS	0971750	LAKE		CONS		15319		
WILDWOOD SUBDIVISION	0977350	LAKE		CONS		9950		
TOTAL POPULATION SERVED BY SOURCE WATER SYSTEM - - - - -						119500		
CLEAR WATER SERV CORP	0295100	COLES	Acid	ADJ	/78	5115		1.0
LAKE MATTOON PWD	0295250	COLES		CONS		600		
LERNA	0290200	COLES		CONS		301		
TOTAL POPULATION SERVED BY SOURCE WATER SYSTEM - - - - -						6016		
CLEARVIEW SUBDIVISION	1975360	WILL	Acid	ADJ	/20	378		1.0
TOTAL POPULATION SERVED BY SOURCE WATER SYSTEM - - - - -						378		
CLIFTON WS	0750250	IROQUOIS	NaF	ADJ	/70	1347		1.0
TOTAL POPULATION SERVED BY SOURCE WATER SYSTEM - - - - -						1347		
CLINTON WS	0390050	DE WITT	Acid	ADJ	/70	7437		1.0
TOTAL POPULATION SERVED BY SOURCE WATER SYSTEM - - - - -						7437		
COAL CITY WS	0630200	GRUNDY		NATL		3907	0.8	
EILEEN WS	0630350	GRUNDY		CONS		569		
TOTAL POPULATION SERVED BY SOURCE WATER SYSTEM - - - - -						4476		
COAL VALLEY WS	1614260	ROCK ISLAND	Acid	ADJ	/68	2632		1.0
TOTAL POPULATION SERVED BY SOURCE WATER SYSTEM - - - - -						2632		
COBDEN WS	1810150	UNION	NaF	ADJ	11/70	1168		1.0
TOTAL POPULATION SERVED BY SOURCE WATER SYSTEM - - - - -						1168		
COLCHESTER WS	1090200	MCDONOUGH	Acid	ADJ	08/71	1645		1.0
TOTAL POPULATION SERVED BY SOURCE WATER SYSTEM - - - - -						1645		

POPULATION SERVED FLUORIDATED DRINKING WATER BY SOURCE SYSTEM,
CONSECUTIVE SYSTEM, AND COUNTY WITHIN STATE (AS OF 12/31/92)

ILLINOIS

WATER SYSTEMS AND CONSECUTIVE SYSTEMS SERVED	EPA ID NO	COUNTY	CHEM USED	STATUS	FLUOR START DATE	POP SERVED	NATURAL SYSTEMS NAT LEVEL	OPT LEVEL
COLFAX WS	1130350	MCLEAN	Acid	ADJ	10/68	854		1.0
	TOTAL POPULATION SERVED BY SOURCE WATER SYSTEM - - - - -					854		
COLLEGE VIEW SUBD	1975400	WILL	Acid	ADJ	/57	590		1.0
	TOTAL POPULATION SERVED BY SOURCE WATER SYSTEM - - - - -					590		
COLLINSVILLE WS	1194280	MADISON	NaSiF6	ADJ	12/68	22446		1.0
	TOTAL POPULATION SERVED BY SOURCE WATER SYSTEM - - - - -					22446		
COLONA WS	0730400	HENRY	Acid	ADJ	04/71	2237		1.0
	TOTAL POPULATION SERVED BY SOURCE WATER SYSTEM - - - - -					2237		
COMMUNITY SERV CORP	1115350	MCHENRY	Acid	ADJ	/56	800		1.0
	TOTAL POPULATION SERVED BY SOURCE WATER SYSTEM - - - - -					800		
COMPTON WS	1030150	LEE	Acid	ADJ	/70	343		1.0
	TOTAL POPULATION SERVED BY SOURCE WATER SYSTEM - - - - -					343		
CONGERVILLE WS	2030100	WOODFORD	Acid	ADJ	/68	397		1.0
	TOTAL POPULATION SERVED BY SOURCE WATER SYSTEM - - - - -					397		
CONSUMER ILL WTR CO	0955200	KNOX		NATL		1040	2.6	
	TOTAL POPULATION SERVED BY SOURCE WATER SYSTEM - - - - -					1040		
CONSUMERS ILLINOIS WC	1975030	WILL	Acid	ADJ	03/68	6204		1.0
	TOTAL POPULATION SERVED BY SOURCE WATER SYSTEM - - - - -					6204		
COOKS MILLS WATER ASSN	0295200	COLES	Acid	ADJ	/79	242		1.0
	TOTAL POPULATION SERVED BY SOURCE WATER SYSTEM - - - - -					242		
COOKSVILLE WS	1130400	MCLEAN		NATL		211	1.2	
	TOTAL POPULATION SERVED BY SOURCE WATER SYSTEM - - - - -					211		
CORDOVA WS	1610150	ROCK ISLAND	Acid	ADJ	/68	638		1.0
	TOTAL POPULATION SERVED BY SOURCE WATER SYSTEM - - - - -					638		

POPULATION SERVED FLUORIDATED DRINKING WATER BY SOURCE SYSTEM,
CONSECUTIVE SYSTEM, AND COUNTY WITHIN STATE (AS OF 12/31/92)

ILLINOIS

WATER SYSTEMS AND CONSECUTIVE SYSTEMS SERVED	EPA ID NO	COUNTY	CHEM USED	STATUS	FLUOR START DATE	POP SERVED	NATURAL SYSTEMS NAT LEVEL	OPT LEVEL
CORNELL WS	1050150	LIVINGSTON			NATL	556	0.9	
						556		
CORTLAND	0370051	DE KALB	Acid	ADJ	00/00	963		1.0
						963		
COULTERVILLE WS	1570150	RANDOLPH	Acid	ADJ	12/69	963		1.0
						963		
COUNTRY CLUB EST SUBD	0735700	HENRY			NATL	50	1.9	
						50		
COUNTRY CLUB ESTATES	0975140	LAKE	OTHER	ADJ	00/00	150		1.0
						150		
COUNTRY ESTATES SUBD	0735050	HENRY	Acid	ADJ	/64	250		1.0
						250		
COUNTRY VIEW ESTATE SUBD	1415220	OGLE	Acid	ADJ	/73	70		1.0
						70		
COUNTRYSIDE LAKE SUBD	0975200	LAKE			NATL	413	1.3	
						413		
COUNTRYSIDE MANOR SUBD	0975250	LAKE			NATL	2070	0.9	
						2070		
COVENTRY CREEK SUBD	2015160	WINNEBAGO	Acid	ADJ	/75	388		1.0
						388		
COVENTRY HILL EAST SUBD	2015150	WINNEBAGO	Acid	ADJ	/73	765		1.0
						765		
COWDEN WS	1730050	SHELBY	NaF	ADJ	11/68	599		1.0
						599		
COYNE CENTER WS	1615150	ROCK ISLAND	Acid	ADJ	11/70	150		1.0
						150		

POPULATION SERVED FLUORIDATED DRINKING WATER BY SOURCE SYSTEM,
CONSECUTIVE SYSTEM, AND COUNTY WITHIN STATE (AS OF 12/31/92)

ILLINOIS

WATER SYSTEMS AND CONSECUTIVE SYSTEMS SERVED	EPA ID NO	COUNTY	CHEM USED	STATUS	FLUOR START DATE	POP SERVED	NATURAL SYSTEMS NAT LEVEL	OPT LEVEL
CRAB ORCHARD REFUGE	1997037	WILLIAMSON	OTHER	ADJ	00/00	0		1.0
U.S. PENITENTIARY MARION	1995247	WILLIAMSON		CONS		1020		
TOTAL POPULATION SERVED BY SOURCE WATER SYSTEM - - - - -						1020		
CRESCENT CITY WS	0750300	IROQUOIS	Acid	ADJ	/70	541		1.0
TOTAL POPULATION SERVED BY SOURCE WATER SYSTEM - - - - -						541		
CREST HILL WS	1970250	WILL	Acid	ADJ	12/68	10643		1.0
TOTAL POPULATION SERVED BY SOURCE WATER SYSTEM - - - - -						10643		
CRESTON WS	1410150	OGLE	Acid	ADJ	08/68	535		1.0
TOTAL POPULATION SERVED BY SOURCE WATER SYSTEM - - - - -						535		
CRETE WS	1970300	WILL	Acid	ADJ	03/69	6773		1.0
TOTAL POPULATION SERVED BY SOURCE WATER SYSTEM - - - - -						6773		
CREVE COEUR WS	1790100	TAZEWELL	NaF	ADJ	/70	5938		1.0
TOTAL POPULATION SERVED BY SOURCE WATER SYSTEM - - - - -						5938		
CROPPER'S 1,4,5	1615250	ROCK ISLAND	Acid	ADJ	/48	600		1.0
TOTAL POPULATION SERVED BY SOURCE WATER SYSTEM - - - - -						600		
CROPPERS 2, 3	1615200	ROCK ISLAND	Acid	ADJ	/52	90		1.0
TOTAL POPULATION SERVED BY SOURCE WATER SYSTEM - - - - -						90		
CROPSY COMMUNITY WATER SUBD	1135150	MCLEAN	OTHER	ADJ	00/00	39		1.0
TOTAL POPULATION SERVED BY SOURCE WATER SYSTEM - - - - -						39		
CROSSVILLE WS	1930150	WHITE	Acid	ADJ	01/71	839		1.0
TOTAL POPULATION SERVED BY SOURCE WATER SYSTEM - - - - -						839		
CRYSTAL CLEAR WC	1115150	MCHENRY	Acid	ADJ	00/00	885		1.0
TOTAL POPULATION SERVED BY SOURCE WATER SYSTEM - - - - -						885		
CRYSTAL HEIGHTS ASSN	1115100	MCHENRY	NaSiF6	ADJ	/22	110		1.0
TOTAL POPULATION SERVED BY SOURCE WATER SYSTEM - - - - -						110		

POPULATION SERVED FLUORIDATED DRINKING WATER BY SOURCE SYSTEM,
CONSECUTIVE SYSTEM, AND COUNTY WITHIN STATE (AS OF 12/31/92)

ILLINOIS

WATER SYSTEMS AND CONSECUTIVE SYSTEMS SERVED	EPA ID NO	COUNTY	CHEM USED	STATUS	FLUOR START DATE	POP SERVED	NATURAL SYSTEMS NAT LEVEL	OPT LEVEL
CRYSTAL LAKE WS	1110150	MCHENRY	Acid	ADJ	09/66	24521		1.0
TOTAL POPULATION SERVED BY SOURCE WATER SYSTEM - - - - -						24521		
CRYSTAL LAWS SUBD	1975480	WILL	Acid	ADJ	/59	1250		1.0
TOTAL POPULATION SERVED BY SOURCE WATER SYSTEM - - - - -						1250		
CULLOM WS	1050200	LIVINGSTON	Acid	ADJ	07/69	568		1.0
TOTAL POPULATION SERVED BY SOURCE WATER SYSTEM - - - - -						568		
CURRAN-GARDNER PWD	1675350	SANGAMON	Acid	ADJ	/70	4200		1.0
TOTAL POPULATION SERVED BY SOURCE WATER SYSTEM - - - - -						4200		
CUTLER	1450050	PERRY	Acid	ADJ	/70	653		1.0
TOTAL POPULATION SERVED BY SOURCE WATER SYSTEM - - - - -						653		
DAKOTA WS	1770100	STEPHENSON	Acid	ADJ	/70	549		1.0
TOTAL POPULATION SERVED BY SOURCE WATER SYSTEM - - - - -						549		
DALLAS CITY WS	0674300	HANCOCK	NaF	ADJ	/70	1037		1.0
TOTAL POPULATION SERVED BY SOURCE WATER SYSTEM - - - - -						1037		
DALTON CITY WS	1390150	MOULTRIE	Acid	ADJ	06/69	573		1.0
TOTAL POPULATION SERVED BY SOURCE WATER SYSTEM - - - - -						573		
DALZELL WS	0110250	BUREAU	Acid	ADJ	04/71	587		1.0
TOTAL POPULATION SERVED BY SOURCE WATER SYSTEM - - - - -						587		
DAMIANSVILLE PWD	0275200	CLINTON	Acid	ADJ	/72	379		1.0
TOTAL POPULATION SERVED BY SOURCE WATER SYSTEM - - - - -						379		
DANFORTH WS	0750350	IROQUOIS	Acid	ADJ	/68	457		1.0
TOTAL POPULATION SERVED BY SOURCE WATER SYSTEM - - - - -						457		
DANVERS WS	1130450	MCLEAN	Acid	ADJ	07/68	981		1.0
TOTAL POPULATION SERVED BY SOURCE WATER SYSTEM - - - - -						981		

POPULATION SERVED FLUORIDATED DRINKING WATER BY SOURCE SYSTEM,
CONSECUTIVE SYSTEM, AND COUNTY WITHIN STATE (AS OF 12/31/92)

ILLINOIS

WATER SYSTEMS AND CONSECUTIVE SYSTEMS SERVED	EPA ID NO	COUNTY	CHEM USED	STATUS	FLUOR START DATE	POP SERVED	NATURAL SYSTEMS NAT LEVEL	OPT LEVEL
DAVIS WS	1770150	STEPHENSON	Acid	ADJ	/70	541		1.0
TOTAL POPULATION SERVED BY SOURCE WATER SYSTEM - - - - -						541		
DAWSON WS	1670400	SANGAMON	Acid	ADJ	12/67	536		1.0
TOTAL POPULATION SERVED BY SOURCE WATER SYSTEM - - - - -						536		
DE KALB WS	0370100	DE KALB	Acid	ADJ	03/67	34925		1.0
NORTHERN ILLINOIS UNIV	0375500	DE KALB		CONS		8100		
TOTAL POPULATION SERVED BY SOURCE WATER SYSTEM - - - - -						43025		
DE PUE WS	0110300	BUREAU		NATL		1930	0.9	
TOTAL POPULATION SERVED BY SOURCE WATER SYSTEM - - - - -						1930		
DE WITT	0390100	DE WITT	NaF	ADJ	/82	122		1.0
TOTAL POPULATION SERVED BY SOURCE WATER SYSTEM - - - - -						122		
DECATUR WS	1150150	MACON	Acid	ADJ	/68	83885		1.0
MT ZION	1150350	MACON		CONS		4522		
TOTAL POPULATION SERVED BY SOURCE WATER SYSTEM - - - - -						88407		
DEER CREEK WS	1794320	TAZEWELL	Acid	ADJ	11/69	630		1.0
TOTAL POPULATION SERVED BY SOURCE WATER SYSTEM - - - - -						630		
DEERING OAKS SUBD	1115200	MCHENRY	Acid	ADJ	/70	60		1.0
TOTAL POPULATION SERVED BY SOURCE WATER SYSTEM - - - - -						60		
DELAND WS	1470200	PIATT	Acid	ADJ	/69	458		1.0
TOTAL POPULATION SERVED BY SOURCE WATER SYSTEM - - - - -						458		
DELAVAN WS	1790150	TAZEWELL	Acid	ADJ	12/67	1642		1.0
TOTAL POPULATION SERVED BY SOURCE WATER SYSTEM - - - - -						1642		
DERBY MEADOWS UTIL CORP	1975510	WILL	Acid	ADJ	/68	3946		1.0
TOTAL POPULATION SERVED BY SOURCE WATER SYSTEM - - - - -						3946		
DEWEY	0195200	CHAMPAIGN	Acid	ADJ	/70	200		1.0
TOTAL POPULATION SERVED BY SOURCE WATER SYSTEM - - - - -						200		

POPULATION SERVED FLUORIDATED DRINKING WATER BY SOURCE SYSTEM,
CONSECUTIVE SYSTEM, AND COUNTY WITHIN STATE (AS OF 12/31/92)

ILLINOIS

WATER SYSTEMS AND CONSECUTIVE SYSTEMS SERVED	EPA ID NO	COUNTY	CHEM USED	STATUS	FLUOR START DATE	POP SERVED	NATURAL SYSTEMS NAT LEVEL	OPT LEVEL
DIAMOND WS	0630250	GRUNDY			NATL	1077	0.9	
TOTAL POPULATION SERVED BY SOURCE WATER SYSTEM - - - - -						1077		
DIETERICH	0490150	EFFINGHAM	Acid	ADJ	/73	600		1.0
TOTAL POPULATION SERVED BY SOURCE WATER SYSTEM - - - - -						600		
DIXIE DELLS	1977850	WILL	Acid	ADJ	/62	465		1.0
TOTAL POPULATION SERVED BY SOURCE WATER SYSTEM - - - - -						465		
DIXIE ESTATES SUBD	1975520	WILL	Acid	ADJ	/59	175		1.0
TOTAL POPULATION SERVED BY SOURCE WATER SYSTEM - - - - -						175		
DIXON DEVELOPMENTAL CTR	1035500	LEE	Acid	ADJ	/68	1500		1.0
TOTAL POPULATION SERVED BY SOURCE WATER SYSTEM - - - - -						1500		
DIXON WS	1030200	LEE	Acid	ADJ	04/68	15144		1.0
TOTAL POPULATION SERVED BY SOURCE WATER SYSTEM - - - - -						15144		
DONGOLA WS	1810200	UNION	Acid	ADJ	07/68	858		1.0
TOTAL POPULATION SERVED BY SOURCE WATER SYSTEM - - - - -						858		
DONOVAN WS	0750400	IROQUOIS	Acid	ADJ	10/70	361		1.0
TOTAL POPULATION SERVED BY SOURCE WATER SYSTEM - - - - -						361		
DOUGLAS WC	0415030	DOUGLAS	Acid	ADJ	/68	4155		1.0
EGYPTIAN TRAIL WC	0415150	DOUGLAS		CONS		55		
TOTAL POPULATION SERVED BY SOURCE WATER SYSTEM - - - - -						4210		
DOVER WS	0110350	BUREAU	Acid	ADJ	/68	163		1.0
TOTAL POPULATION SERVED BY SOURCE WATER SYSTEM - - - - -						163		
DOVNS WS	1130500	MCLEAN	Acid	ADJ	11/69	620		1.0
TOTAL POPULATION SERVED BY SOURCE WATER SYSTEM - - - - -						620		
DOYLES 1	1615260	ROCK ISLAND	Acid	ADJ	/65	42		1.0
TOTAL POPULATION SERVED BY SOURCE WATER SYSTEM - - - - -						42		

POPULATION SERVED FLUORIDATED DRINKING WATER BY SOURCE SYSTEM,
CONSECUTIVE SYSTEM, AND COUNTY WITHIN STATE (AS OF 12/31/92)

ILLINOIS

WATER SYSTEMS AND CONSECUTIVE SYSTEMS SERVED	EPA ID NO	COUNTY	CHEM USED	STATUS	FLUOR START DATE	POP SERVED	NATURAL SYSTEMS NAT LEVEL	OPT LEVEL
DUCK LAKE WOODS WA SUBD	0975380	LAKE	Acid	ADJ	/76	126		1.0
TOTAL POPULATION SERVED BY SOURCE WATER SYSTEM - - - - -						126		
DUNLAP WC	0235100	CLARK	Acid	ADJ	/73	196		1.0
TOTAL POPULATION SERVED BY SOURCE WATER SYSTEM - - - - -						196		
DURAND WS	2010100	WINNEBAGO	Acid	ADJ	/68	1100		1.0
TOTAL POPULATION SERVED BY SOURCE WATER SYSTEM - - - - -						1100		
DWIGHT WS	1050250	LIVINGSTON	Acid	ADJ	05/68	4230		1.0
DWIGHT CORR CTR	1055510	LIVINGSTON		CONS		500		
TOTAL POPULATION SERVED BY SOURCE WATER SYSTEM - - - - -						4730		
E MORELAND WATER ASSN	1975600	WILL	Acid	ADJ	/30	650		1.0
TOTAL POPULATION SERVED BY SOURCE WATER SYSTEM - - - - -						650		
E MORELAND WATER CORP	1975640	WILL	Acid	ADJ	/60	135		1.0
TOTAL POPULATION SERVED BY SOURCE WATER SYSTEM - - - - -						135		
EARLVILLE WS	0990150	LA SALLE	Acid	ADJ	/70	1435		1.0
TOTAL POPULATION SERVED BY SOURCE WATER SYSTEM - - - - -						1435		
EAST ALTON WS	1190200	MADISON	Acid	ADJ	08/67	7063		1.0
TOTAL POPULATION SERVED BY SOURCE WATER SYSTEM - - - - -						7063		
EAST DUBUQUE WS	0850100	JO DAVIESS	Acid	ADJ	11/69	1914		1.0
TOTAL POPULATION SERVED BY SOURCE WATER SYSTEM - - - - -						1914		
EAST DUNDEE WS	0890250	KANE	Acid	ADJ	05/67	2721		1.0
TOTAL POPULATION SERVED BY SOURCE WATER SYSTEM - - - - -						2721		
EAST LYNN COMM WS	1835200	VERMILION	Acid	ADJ	/72	135		1.0
TOTAL POPULATION SERVED BY SOURCE WATER SYSTEM - - - - -						135		
EAST MOLINE WS	1610250	ROCK ISLAND	Acid	ADJ	01/70	20147		1.0
EAST MOLINE CORR CTR	1617120	ROCK ISLAND		CONS		400		
HAMPTON	1610300	ROCK ISLAND		CONS		1873875		
TOTAL POPULATION SERVED BY SOURCE WATER SYSTEM - - - - -						1894422		

POPULATION SERVED FLUORIDATED DRINKING WATER BY SOURCE SYSTEM,
CONSECUTIVE SYSTEM, AND COUNTY WITHIN STATE (AS OF 12/31/92)

ILLINOIS

WATER SYSTEMS AND CONSECUTIVE SYSTEMS SERVED	EPA ID NO	COUNTY	CHEM USED	STATUS	FLUOR START DATE	POP SERVED	NATURAL SYSTEMS NAT LEVEL	OPT LEVEL
EAST PEORIA WS	1790200	TAZEWELL	Acid	ADJ	01/71	21378		1.0
TOTAL POPULATION SERVED BY SOURCE WATER SYSTEM - - - - -						21378		
EAST PORTAL WS	0735800	HENRY	Acid	ADJ	/73	600		1.0
TOTAL POPULATION SERVED BY SOURCE WATER SYSTEM - - - - -						600		
EASTON WS	1250100	MASON	NaF	ADJ	08/69	351		1.0
TOTAL POPULATION SERVED BY SOURCE WATER SYSTEM - - - - -						351		
EASTWOOD MANOR WC	1115250	MCHENRY	Acid	ADJ	/55	970		1.0
TOTAL POPULATION SERVED BY SOURCE WATER SYSTEM - - - - -						970		
EBERTS 2 (MILAN)	1615280	ROCK ISLAND	Acid	ADJ	/75	35		1.0
TOTAL POPULATION SERVED BY SOURCE WATER SYSTEM - - - - -						35		
EBERTS 3	1615330	ROCK ISLAND	Acid	ADJ	/79	55		1.0
TOTAL POPULATION SERVED BY SOURCE WATER SYSTEM - - - - -						55		
ECHO LAKE ROAD SUBD	0975820	LAKE	Acid	ADJ	/46	40		1.0
TOTAL POPULATION SERVED BY SOURCE WATER SYSTEM - - - - -						40		
EDELSTEIN CO-OP	1435150	PEORIA			NATL	125	2.1	
TOTAL POPULATION SERVED BY SOURCE WATER SYSTEM - - - - -						125		
EDGEWOOD WS	0490200	EFFINGHAM	Acid	ADJ	/68	502		1.0
MASON	0490300	EFFINGHAM		CONS		350		
TOTAL POPULATION SERVED BY SOURCE WATER SYSTEM - - - - -						852		
EDINBURG WS	0210150	CHRISTIAN	NaF	ADJ	/69	982		1.0
TOTAL POPULATION SERVED BY SOURCE WATER SYSTEM - - - - -						982		
EDWARDSVILLE WS	1190250	MADISON	Acid	ADJ	/70	14579		1.0
NORTH EAST CENT PWD	1195280	MADISON		CONS		2430		
SIU\ALTON	1195550	MADISON		CONS		14500		
TOTAL POPULATION SERVED BY SOURCE WATER SYSTEM - - - - -						31509		

POPULATION SERVED FLUORIDATED DRINKING WATER BY SOURCE SYSTEM,
CONSECUTIVE SYSTEM, AND COUNTY WITHIN STATE (AS OF 12/31/92)

ILLINOIS

WATER SYSTEMS AND CONSECUTIVE SYSTEMS SERVED	EPA ID NO	COUNTY	CHEM USED	STATUS	FLUOR START DATE	POP SERVED	NATURAL SYSTEMS NAT LEVEL	OPT LEVEL
EFFINGHAM WS	0490250	EFFINGHAM	Acid	ADJ	/95	11851		1.0
HEARTVILLE PWD	0495200	EFFINGHAM		CONS		600		
LAKE SARA CO-OP	0495150	EFFINGHAM		CONS		2000		
SNAKE TRAIL WATER ASSOC	0495350	EFFINGHAM		CONS		90		
TOTAL POPULATION SERVED BY SOURCE WATER SYSTEM - - - - -						14541		
EL PASO WS	2030150	WOODFORD	NaF	ADJ	04/69	2499		1.0
TOTAL POPULATION SERVED BY SOURCE WATER SYSTEM - - - - -						2499		
ELBURN WS	0890300	KANE		NATL		1275	0.7	
TOTAL POPULATION SERVED BY SOURCE WATER SYSTEM - - - - -						1275		
ELDORADO TERRACE SUBD	0915200	KANKAKEE		NATL		275	0.9	
TOTAL POPULATION SERVED BY SOURCE WATER SYSTEM - - - - -						275		
ELDRED WS	0610100	GREENE	Acid	ADJ	12/69	254		1.0
TOTAL POPULATION SERVED BY SOURCE WATER SYSTEM - - - - -						254		
ELGIN WS	0894380	KANE	Acid	ADJ	08/67	80251		1.0
SLEEPY HOLLOW WC	0890750	KANE		CONS		3241		
TOTAL POPULATION SERVED BY SOURCE WATER SYSTEM - - - - -						83492		
ELIZABETH WS	0850150	JO DAVIESS	Acid	ADJ	/70	641		1.0
TOTAL POPULATION SERVED BY SOURCE WATER SYSTEM - - - - -						641		
ELIZABETHTOWN WS	0690100	HARDIN	NaF	ADJ	11/58	427		1.0
TOTAL POPULATION SERVED BY SOURCE WATER SYSTEM - - - - -						427		
ELKHART CITY	1070150	LOGAN	NaF	ADJ	/70	475		1.0
TOTAL POPULATION SERVED BY SOURCE WATER SYSTEM - - - - -						475		
ELLIOTT WS	0530050	FORD		NATL		309	0.9	
TOTAL POPULATION SERVED BY SOURCE WATER SYSTEM - - - - -						309		
ELLSWORTH WS	1130550	MCLEAN	Acid	ADJ	/70	224		1.0
TOTAL POPULATION SERVED BY SOURCE WATER SYSTEM - - - - -						224		
ELMWOOD WS	1430300	PEORIA		NATL		2195	3.4	
TOTAL POPULATION SERVED BY SOURCE WATER SYSTEM - - - - -						2195		

POPULATION SERVED FLUORIDATED DRINKING WATER BY SOURCE SYSTEM,
CONSECUTIVE SYSTEM, AND COUNTY WITHIN STATE (AS OF 12/31/92)

ILLINOIS

WATER SYSTEMS AND CONSECUTIVE SYSTEMS SERVED	EPA ID NO	COUNTY	CHEM USED	STATUS	FLUOR START DATE	POP SERVED	NATURAL SYSTEMS NAT LEVEL	OPT LEVEL
ELWOOD WS	1970350	WILL	Acid	ADJ	05/68	951		1.0
TOTAL POPULATION SERVED BY SOURCE WATER SYSTEM - - - - -						951		
EMDEN WS	1070200	LOGAN	NaF	ADJ	/69	459		1.0
TOTAL POPULATION SERVED BY SOURCE WATER SYSTEM - - - - -						459		
EMINGTON WS	1050300	LIVINGSTON	OTHER	ADJ	04/93	135		1.0
TOTAL POPULATION SERVED BY SOURCE WATER SYSTEM - - - - -						135		
EQUALITY WS	0590050	GALLATIN	Acid	ADJ	/70	852		1.0
TOTAL POPULATION SERVED BY SOURCE WATER SYSTEM - - - - -						852		
ERIE WS	1950200	WHITESIDE	Acid	ADJ	/69	1250		1.0
TOTAL POPULATION SERVED BY SOURCE WATER SYSTEM - - - - -						1250		
EUREKA WS	2030200	WOODFORD	Acid	ADJ	11/60	4435		1.0
TOTAL POPULATION SERVED BY SOURCE WATER SYSTEM - - - - -						4435		
EVANSTON WS	0310810	COOK	Acid	ADJ	12/47	73233		1.0
ARLINGTON HEIGHTS WS	0314030	COOK		CONS		75460		
BUFFALO GROVE WS	0314180	COOK		CONS		36427		
COUNTY LINE WC	0315100	COOK		CONS		350		
PALATINE WS	0312340	COOK		CONS		39253		
SKOKIE	0312880	COOK		CONS		59432		
WHEELING WS	0314970	COOK		CONS		29911		
TOTAL POPULATION SERVED BY SOURCE WATER SYSTEM - - - - -						314066		
EVANSVILLE WS	1570250	RANDOLPH	NaF	ADJ	11/71	844		1.0
TOTAL POPULATION SERVED BY SOURCE WATER SYSTEM - - - - -						844		
EVERGREEN VILLAGE SUBD	1615310	ROCK ISLAND	Acid	ADJ	/74	130		1.0
TOTAL POPULATION SERVED BY SOURCE WATER SYSTEM - - - - -						130		
FAHNSTOCK COURT WS	1435200	PEORIA	Acid	ADJ	/58	35		1.0
TOTAL POPULATION SERVED BY SOURCE WATER SYSTEM - - - - -						35		
FAIR ACRES SUBD	1975680	WILL	Acid	ADJ	/24	156		1.0
TOTAL POPULATION SERVED BY SOURCE WATER SYSTEM - - - - -						156		

POPULATION SERVED FLUORIDATED DRINKING WATER BY SOURCE SYSTEM,
CONSECUTIVE SYSTEM, AND COUNTY WITHIN STATE (AS OF 12/31/92)

ILLINOIS

WATER SYSTEMS AND CONSECUTIVE SYSTEMS SERVED	EPA ID NO	COUNTY	CHEM USED	STATUS	FLUOR START DATE	POP SERVED	NATURAL SYSTEMS NAT LEVEL	OPT LEVEL
FAIRACRES ASSN	1615350	ROCK ISLAND	Acid	ADJ	/48	200		1.0
TOTAL POPULATION SERVED BY SOURCE WATER SYSTEM - - - - -						200		
FAIRBURY WS	1050350	LIVINGSTON	NaF	ADJ	/70	3643		1.0
TOTAL POPULATION SERVED BY SOURCE WATER SYSTEM - - - - -						3643		
FAIRFIELD WS	1910100	WAYNE	NaF	ADJ	/68	6619		1.0
BOYLESTON WC	1915050	WAYNE		CONS		455		
GOLDEN GATE	1910150	WAYNE		CONS		71		
NEW HOPE WC	1915100	WAYNE		CONS		452		
TOTAL POPULATION SERVED BY SOURCE WATER SYSTEM - - - - -						7597		
FAIRMOUNT WS	1830250	VERMILION	Acid	ADJ	/70	678		1.0
TOTAL POPULATION SERVED BY SOURCE WATER SYSTEM - - - - -						678		
FAIRVIEW WS	0570450	FULTON		NATL		546	2.6	
TOTAL POPULATION SERVED BY SOURCE WATER SYSTEM - - - - -						546		
FARINA	0510150	FAYETTE	Acid	ADJ	/68	575		1.0
TOTAL POPULATION SERVED BY SOURCE WATER SYSTEM - - - - -						575		
FARM COLONY SUBD	0935140	KENDALL		NATL		50	0.9	
TOTAL POPULATION SERVED BY SOURCE WATER SYSTEM - - - - -						50		
FARMER CITY WS	0390150	DE WITT	Acid	ADJ	/70	2114		1.0
TOTAL POPULATION SERVED BY SOURCE WATER SYSTEM - - - - -						2114		
FARMERSVILLE WS	1350200	MONTGOMERY	Acid	ADJ	/68	698		1.0
TOTAL POPULATION SERVED BY SOURCE WATER SYSTEM - - - - -						698		
FARMINGDALE UTIL CO	0435370	DU PAGE	Acid	ADJ	/75	4218		1.0
TOTAL POPULATION SERVED BY SOURCE WATER SYSTEM - - - - -						4218		
FARMINGTON WS	0570500	FULTON		NATL		2700	2.8	
TOTAL POPULATION SERVED BY SOURCE WATER SYSTEM - - - - -						2700		

POPULATION SERVED FLUORIDATED DRINKING WATER BY SOURCE SYSTEM,
CONSECUTIVE SYSTEM, AND COUNTY WITHIN STATE (AS OF 12/31/92)

ILLINOIS

WATER SYSTEMS AND CONSECUTIVE SYSTEMS SERVED	EPA ID NO	COUNTY	CHEM USED	STATUS	FLUOR START DATE	POP SERVED	NATURAL SYSTEMS NAT LEVEL	OPT LEVEL
FAWN HILLS WS	1435170	PEORIA	Acid	ADJ	/79	60		1.0
	TOTAL POPULATION SERVED BY SOURCE WATER SYSTEM - - - - -					60		
FAYETTEVILLE WS	1630550	ST. CLAIR	Acid	ADJ	/70	371		1.0
	TOTAL POPULATION SERVED BY SOURCE WATER SYSTEM - - - - -					371		
FERSON CREEK SUBD	0895800	KANE	Acid	ADJ	00/00	1000		1.0
	TOTAL POPULATION SERVED BY SOURCE WATER SYSTEM - - - - -					1000		
FILLMORE WS	1350250	MONTGOMERY	NaF	ADJ	11/70	326		1.0
	TOTAL POPULATION SERVED BY SOURCE WATER SYSTEM - - - - -					326		
FINDLAY	1730100	SHELBY	Acid	ADJ	11/69	787		1.0
	TOTAL POPULATION SERVED BY SOURCE WATER SYSTEM - - - - -					787		
FISHER WS	0190150	CHAMPAIGN	NaF	ADJ	12/69	1526		1.0
	TOTAL POPULATION SERVED BY SOURCE WATER SYSTEM - - - - -					1526		
FITHIAN	1830300	VERMILION	Acid	ADJ	/68	512		1.0
	TOTAL POPULATION SERVED BY SOURCE WATER SYSTEM - - - - -					512		
FITZSCHE SUBD	1115270	MCHENRY		NATL		33	0.9	
	TOTAL POPULATION SERVED BY SOURCE WATER SYSTEM - - - - -					33		
FLANAGAN WS	1050400	LIVINGSTON	NaF	ADJ	/69	987		1.0
	TOTAL POPULATION SERVED BY SOURCE WATER SYSTEM - - - - -					987		
FLAT ROCK WS	0330050	CRAWFORD	NaF	ADJ	07/69	421		1.0
	TOTAL POPULATION SERVED BY SOURCE WATER SYSTEM - - - - -					421		
FLORA WS XENIA	0250100 0250300	CLAY CLAY	NaF	ADJ CONS	04/69	5605 567		1.0
	TOTAL POPULATION SERVED BY SOURCE WATER SYSTEM - - - - -					6172		
FORD HTS WS	0310720	COOK	Acid	ADJ	04/71	4259		1.0
	TOTAL POPULATION SERVED BY SOURCE WATER SYSTEM - - - - -					4259		

POPULATION SERVED FLUORIDATED DRINKING WATER BY SOURCE SYSTEM,
CONSECUTIVE SYSTEM, AND COUNTY WITHIN STATE (AS OF 12/31/92)

ILLINOIS

WATER SYSTEMS AND CONSECUTIVE SYSTEMS SERVED	EPA ID NO	COUNTY	CHEM USED	STATUS	FLUOR START DATE	POP SERVED	NATURAL SYSTEM NAT LEVEL	OPT LEVEL
FORREST LAKE SUBD	0975500	LAKE	Acid	ADJ	/77	231		1.0
TOTAL POPULATION SERVED BY SOURCE WATER SYSTEM - - - - -						231		
FORREST WS	1050450	LIVINGSTON	NaF	ADJ	/70	1124		1.0
TOTAL POPULATION SERVED BY SOURCE WATER SYSTEM - - - - -						1124		
FORRESTON WS	1410200	OGLE	Acid	ADJ	/70	1361		1.0
TOTAL POPULATION SERVED BY SOURCE WATER SYSTEM - - - - -						1361		
FORSYTH WS	1150200	MACON	Acid	ADJ	12/68	1275		1.0
TOTAL POPULATION SERVED BY SOURCE WATER SYSTEM - - - - -						1275		
FORT SHERIDAN	0975637	LAKE	Acid	ADJ	/68	3500		1.0
TOTAL POPULATION SERVED BY SOURCE WATER SYSTEM - - - - -						3500		
FOUR LAKES SUBD	0995110	LA SALLE	Acid	ADJ	/76	45		1.0
TOTAL POPULATION SERVED BY SOURCE WATER SYSTEM - - - - -						45		
FOX CREEK FARMS WC	1435750	PEORIA		NATL		300	1.9	
TOTAL POPULATION SERVED BY SOURCE WATER SYSTEM - - - - -						300		
FOX LAKE HILLS SUBD	0975550	LAKE		NATL		2450	1.4	
TOTAL POPULATION SERVED BY SOURCE WATER SYSTEM - - - - -						2450		
FOX LAKE UTIL CO SUBD	0975780	LAKE	Acid	ADJ	/72	2510		1.0
TOTAL POPULATION SERVED BY SOURCE WATER SYSTEM - - - - -						2510		
FOX LAKE WS	0970200	LAKE	Acid	ADJ	11/69	7478		1.0
TOTAL POPULATION SERVED BY SOURCE WATER SYSTEM - - - - -						7478		
FOX LAWN SUBDIVISION	0935150	KENDALL	Acid	ADJ	/68	252		1.0
TOTAL POPULATION SERVED BY SOURCE WATER SYSTEM - - - - -						252		
FOX RIVER GROVE WS	1110200	MCHENRY	Acid	ADJ	04/68	3551		1.0
TOTAL POPULATION SERVED BY SOURCE WATER SYSTEM - - - - -						3551		
FRANKFORT WS	1970400	WILL	Acid	ADJ	11/67	7180		1.0
TOTAL POPULATION SERVED BY SOURCE WATER SYSTEM - - - - -						7180		

POPULATION SERVED FLUORIDATED DRINKING WATER BY SOURCE SYSTEM,
CONSECUTIVE SYSTEM, AND COUNTY WITHIN STATE (AS OF 12/31/92)

ILLINOIS

WATER SYSTEMS AND CONSECUTIVE SYSTEMS SERVED	EPA ID NO	COUNTY	CHEM USED	STATUS	FLUOR START DATE	POP SERVED	NATURAL SYSTEMS NAT LEVEL	OPT LEVEL
FRANKFORT-E. HICKORY UTIL	1977530	WILL	NaSiF6	ADJ	00/75	10900		1.0
TOTAL POPULATION SERVED BY SOURCE WATER SYSTEM - - - - -						10900		
FRANKLIN GROVE	1030250	LEE	Acid	ADJ	07/62	968		1.0
TOTAL POPULATION SERVED BY SOURCE WATER SYSTEM - - - - -						968		
FREEPORT WS	1770200	STEPHENSON	Acid	ADJ	/66	25840		1.0
TOTAL POPULATION SERVED BY SOURCE WATER SYSTEM - - - - -						25840		
FULTON WS	1950250	WHITESIDE	Acid	ADJ	02/69	3698		1.0
TOTAL POPULATION SERVED BY SOURCE WATER SYSTEM - - - - -						3698		
FYRE LAKE WC	1315050	MERCER	Acid	ADJ	/71	520		1.0
TOTAL POPULATION SERVED BY SOURCE WATER SYSTEM - - - - -						520		
GALATIN-WHITE WD	0595100	GALLATIN	Acid	ADJ	/75	1139		1.0
TOTAL POPULATION SERVED BY SOURCE WATER SYSTEM - - - - -						1139		
GALENA KNOLLS SUBD	1435300	PEORIA	Acid	ADJ	/75	180		1.0
TOTAL POPULATION SERVED BY SOURCE WATER SYSTEM - - - - -						180		
GALENA TERRITORY UTIL INC	0855050	JO DAVIESS	Acid	ADJ	00/00	300		1.0
TOTAL POPULATION SERVED BY SOURCE WATER SYSTEM - - - - -						300		
GALENA WS	0850200	JO DAVIESS	Acid	ADJ	12/65	3647		1.0
TOTAL POPULATION SERVED BY SOURCE WATER SYSTEM - - - - -						3647		
GALESBURG WS	0950200	KNOX	Acid	ADJ	11/61	34505		1.0
EAST GALESBURG	0950150	KNOX		CONS		813		
TOTAL POPULATION SERVED BY SOURCE WATER SYSTEM - - - - -						35318		
GALVA WS	0730450	HENRY		NATL		3200	2.0	
TOTAL POPULATION SERVED BY SOURCE WATER SYSTEM - - - - -						3200		
GARDNER WS	0630400	GRUNDY		NATL		1237	1.3	
TOTAL POPULATION SERVED BY SOURCE WATER SYSTEM - - - - -						1237		

POPULATION SERVED FLUORIDATED DRINKING WATER BY SOURCE SYSTEM,
CONSECUTIVE SYSTEM, AND COUNTY WITHIN STATE (AS OF 12/31/92)

ILLINOIS

WATER SYSTEMS AND CONSECUTIVE SYSTEMS SERVED	EPA ID NO	COUNTY	CHEM USED	STATUS	FLUOR START DATE	POP SERVED	NATURAL SYSTEMS NAT LEVEL	OPT LEVEL
GENESEO HILLS SUBD	0735600	HENRY	Acid	ADJ	/73	250		1.0
TOTAL POPULATION SERVED BY SOURCE WATER SYSTEM - - - - -						250		
GENESEO WS	0730500	HENRY	Acid	ADJ	12/54	5990		1.0
TOTAL POPULATION SERVED BY SOURCE WATER SYSTEM - - - - -						5990		
GENEVA WS	0890350	KANE		NATL		12617	1.3	
TOTAL POPULATION SERVED BY SOURCE WATER SYSTEM - - - - -						12617		
GENOA WS	0370150	DE KALB	Acid	ADJ	/69	3083		1.0
TOTAL POPULATION SERVED BY SOURCE WATER SYSTEM - - - - -						3083		
GEORGETOWN WS OLIVET PWD	1830350 1855300	VERMILION VERMILION	NaF	ADJ CONS	03/69	78 200		1.0
TOTAL POPULATION SERVED BY SOURCE WATER SYSTEM - - - - -						278		
GERMAN VALLEY WS	1770250	STEPHENSON	Acid	ADJ	/68	480		1.0
TOTAL POPULATION SERVED BY SOURCE WATER SYSTEM - - - - -						480		
GERMANTOWN WS	0270350	CLINTON	Acid	ADJ	01/72	1167		1.0
TOTAL POPULATION SERVED BY SOURCE WATER SYSTEM - - - - -						1167		
GIBSON CITY WS	0530100	FORD	Acid	ADJ	11/68	3396		1.0
TOTAL POPULATION SERVED BY SOURCE WATER SYSTEM - - - - -						3396		
GIFFORD WS	0190250	CHAMPAIGN	Acid	ADJ	06/68	848		1.0
TOTAL POPULATION SERVED BY SOURCE WATER SYSTEM - - - - -						848		
GILBERTS	0895100	KANE	Acid	ADJ	/79	987		1.0
TOTAL POPULATION SERVED BY SOURCE WATER SYSTEM - - - - -						987		
GILLESPIE WS BENLD DORCHESTER EAGERVILLE MOUNT CLARE SAWYERVILLE	1170400 1170050 1170250 1170300 1170650 1170850	MACOUPIN MACOUPIN MACOUPIN MACOUPIN MACOUPIN MACOUPIN	NaSiF6	ADJ CONS CONS CONS CONS CONS	10/69	4375 1147 145 67 297 312		1.0

POPULATION SERVED FLUORIDATED DRINKING WATER BY SOURCE SYSTEM,
CONSECUTIVE SYSTEM, AND COUNTY WITHIN STATE (AS OF 12/31/92)

ILLINOIS

WATER SYSTEMS AND CONSECUTIVE SYSTEMS SERVED	EPA ID NO	COUNTY	CHEM USED	STATUS	FLUOR START DATE	POP SERVED	NATURAL NAT LEVEL	SYSTEMS OPT LEVEL
SPRINGCREEK WTR ASSN	1175450	MACOUPIN		CONS		60		
WILSONVILLE	1171200	MACOUPIN		CONS		690		
TOTAL POPULATION SERVED BY SOURCE WATER SYSTEM - - - - -						7093		
GILMAN WS	0750450	IROQUOIS	NaF	ADJ	/68	1816		1.0
TOTAL POPULATION SERVED BY SOURCE WATER SYSTEM - - - - -						1816		
GLASFORD WS	1430350	PEORIA		NATL		1115	2.8	
TOTAL POPULATION SERVED BY SOURCE WATER SYSTEM - - - - -						1115		
GLEN CARBON WS	1190300	MADISON	Acid	ADJ	/70	6000		1.0
TOTAL POPULATION SERVED BY SOURCE WATER SYSTEM - - - - -						6000		
GLEN ELLYN HGTS SUBD	0435500	DU PAGE		NATL		2000	0.0	
TOTAL POPULATION SERVED BY SOURCE WATER SYSTEM - - - - -						2000		
GLENCOE WS	0310990	COOK	Acid	ADJ	04/56	8499		1.0
TOTAL POPULATION SERVED BY SOURCE WATER SYSTEM - - - - -						8499		
GLENDALE SUBD	1615400	ROCK ISLAND	Acid	ADJ	/55	510		1.0
TOTAL POPULATION SERVED BY SOURCE WATER SYSTEM - - - - -						510		
GLORIANE ACRES WW CO	1795400	TAZEWELL	Acid	ADJ	/62	200		1.0
TOTAL POPULATION SERVED BY SOURCE WATER SYSTEM - - - - -						200		
GOLCONDA WS	1510100	POPE	Acid	ADJ	/68	888		1.0
TOTAL POPULATION SERVED BY SOURCE WATER SYSTEM - - - - -						888		
GOOD HOPE WS	1090250	MCDONOUGH	NaF	ADJ	/69	416		1.0
TOTAL POPULATION SERVED BY SOURCE WATER SYSTEM - - - - -						416		
GOODFIELD WS	2034450	WOODFORD	Acid	ADJ	/69	453		1.0
TOTAL POPULATION SERVED BY SOURCE WATER SYSTEM - - - - -						453		
GRAFTON WS	0830200	JERSEY	NaSiF6	ADJ	/70	918		1.0
TOTAL POPULATION SERVED BY SOURCE WATER SYSTEM - - - - -						918		

POPULATION SERVED FLUORIDATED DRINKING WATER BY SOURCE SYSTEM,
CONSECUTIVE SYSTEM, AND COUNTY WITHIN STATE (AS OF 12/31/92)

ILLINOIS

WATER SYSTEMS AND CONSECUTIVE SYSTEMS SERVED	EPA ID NO	COUNTY	CHEM USED	STATUS	FLUOR START DATE	POP SERVED	NATURAL SYSTEMS NAT LEVEL	OPT LEVEL
GRAND RIDGE WS	0990200	LA SALLE			NATL	543	1.3	
TOTAL POPULATION SERVED BY SOURCE WATER SYSTEM - - - - -						543		
GRAND TOWER WS	0770400	JACKSON	Acid	ADJ	03/72	775		1.0
TOTAL POPULATION SERVED BY SOURCE WATER SYSTEM - - - - -						775		
GRANDWOOD PARK SUBD	0975600	LAKE			NATL	2550	1.0	
TOTAL POPULATION SERVED BY SOURCE WATER SYSTEM - - - - -						2550		
GRANT PARK WS	0910400	KANKAKEE	NaF	ADJ	/68	1024		1.0
TOTAL POPULATION SERVED BY SOURCE WATER SYSTEM - - - - -						1024		
GRANVILLE WS MARK	1550050 1550250	PUTNAM PUTNAM			NATL CONS	2000 400	1.2	
TOTAL POPULATION SERVED BY SOURCE WATER SYSTEM - - - - -						2400		
GRAYVILLE WS	1934460	WHITE	Acid	ADJ	12/69	2191		1.0
TOTAL POPULATION SERVED BY SOURCE WATER SYSTEM - - - - -						2191		
GREEN ROCK WS	0730550	HENRY	Acid	ADJ	/68	2615		1.0
TOTAL POPULATION SERVED BY SOURCE WATER SYSTEM - - - - -						2615		
GREEN VALLEY WS	1790250	TAZEVELL	Acid	ADJ	12/70	745		1.0
TOTAL POPULATION SERVED BY SOURCE WATER SYSTEM - - - - -						745		
GREENE ROAD	0430040	DU PAGE	Acid	ADJ	00/00	215		1.0
TOTAL POPULATION SERVED BY SOURCE WATER SYSTEM - - - - -						215		
GREENFIELD COMM WELL CO	1975760	WILL	Acid	ADJ	/30	39		1.0
TOTAL POPULATION SERVED BY SOURCE WATER SYSTEM - - - - -						39		
GREENFIELD WS	0610150	GREENE	Acid	ADJ	11/58	1162		1.0
TOTAL POPULATION SERVED BY SOURCE WATER SYSTEM - - - - -						1162		
GREENUP WS	0350050	CUMBERLAND	NaF	ADJ	12/68	1660		1.0
TOTAL POPULATION SERVED BY SOURCE WATER SYSTEM - - - - -						1660		

POPULATION SERVED FLUORIDATED DRINKING WATER BY SOURCE SYSTEM,
CONSECUTIVE SYSTEM, AND COUNTY WITHIN STATE (AS OF 12/31/92)

ILLINOIS

WATER SYSTEMS AND CONSECUTIVE SYSTEMS SERVED	EPA ID NO	COUNTY	CHEM USED	STATUS	FLUOR START DATE	POP SERVED	NATURAL SYSTEMS NAT LEVEL	OPT LEVEL
GREENVIEW WS	1290100	MENARD	Acid	ADJ	/69	848		1.0
TOTAL POPULATION SERVED BY SOURCE WATER SYSTEM - - - - -						848		
GREENVILLE WS	0050050	BOND	Acid	ADJ	11/58	4806		1.0
DONNELLSON	0054360	BOND		CONS		167		
MULBERRY GROVE	0050100	BOND		CONS		660		
PANAMA	0054720	BOND		CONS		294		
SMITHBORO	0050250	BOND		CONS		201		
TOTAL POPULATION SERVED BY SOURCE WATER SYSTEM - - - - -						6128		
GRIDLEY WS	1130600	MCLEAN	NaF	ADJ	11/70	1304		1.0
TOTAL POPULATION SERVED BY SOURCE WATER SYSTEM - - - - -						1304		
GRIGGSVILLE WS	1490300	PIKE	NaF	ADJ	11/70	1218		1.0
TOTAL POPULATION SERVED BY SOURCE WATER SYSTEM - - - - -						1218		
GROVELAND TWP PWD	1795200	TAZEWELL	Acid	ADJ	/71	2000		1.0
TOTAL POPULATION SERVED BY SOURCE WATER SYSTEM - - - - -						2000		
HALEN HEIGHTS SUBD	1615420	ROCK ISLAND	Acid	ADJ	/78	25		1.0
TOTAL POPULATION SERVED BY SOURCE WATER SYSTEM - - - - -						25		
HAMEL WS	1190450	MADISON		NATL		537	0.9	
TOTAL POPULATION SERVED BY SOURCE WATER SYSTEM - - - - -						537		
HAMILTON WS	0670400	HANCOCK	NaF	ADJ	/70	3281		1.0
TOTAL POPULATION SERVED BY SOURCE WATER SYSTEM - - - - -						3281		
HAMMOND WS	1470250	PIATT	NaF	ADJ	11/69	527		1.0
TOTAL POPULATION SERVED BY SOURCE WATER SYSTEM - - - - -						527		
HAMMOND, IN	5245020	LAKE, IN	Acid	ADJ	/53	0		1.0
CHICAGO HTS WS	0310450	COOK		CONS		33072		
GLENWOOD WS	0311050	COOK		CONS		9289		
LANSING	0311590	COOK		CONS		28086		
LYNWOOD WS	0311680	COOK		CONS		6535		
TOTAL POPULATION SERVED BY SOURCE WATER SYSTEM - - - - -						76982		
HAMPSHIRE WS	0890450	KANE	Acid	ADJ	11/69	1843		1.0
TOTAL POPULATION SERVED BY SOURCE WATER SYSTEM - - - - -						1843		

POPULATION SERVED FLUORIDATED DRINKING WATER BY SOURCE SYSTEM,
CONSECUTIVE SYSTEM, AND COUNTY WITHIN STATE (AS OF 12/31/92)

ILLINOIS

WATER SYSTEMS AND CONSECUTIVE SYSTEMS SERVED	EPA ID NO	COUNTY	CHEM USED	STATUS	FLUOR START DATE	POP SERVED	NATURAL SYSTEMS NAT LEVEL	OPT LEVEL
HANOVER WS	0850250	JO DAVIESS	Acid	ADJ	10/69	908		1.0
TOTAL POPULATION SERVED BY SOURCE WATER SYSTEM - - - - -						908		
HARBOR RIDGE UTIL INC	0975620	LAKE			NATL	315	1.2	
TOTAL POPULATION SERVED BY SOURCE WATER SYSTEM - - - - -						315		
HARDIN CO WATER DIST NO 1	0695000	HARDIN	NaF	ADJ	/72	806		1.0
HARDIN CO. PUBLIC WORKS	0690010	HARDIN		CONS		200		
TOTAL POPULATION SERVED BY SOURCE WATER SYSTEM - - - - -						1006		
HARDIN WS	0130200	CALHOUN	NaF	ADJ	11/69	1071		1.0
TOTAL POPULATION SERVED BY SOURCE WATER SYSTEM - - - - -						1071		
HARMON WS	1030300	LEE	Acid	ADJ	/70	186		1.0
TOTAL POPULATION SERVED BY SOURCE WATER SYSTEM - - - - -						186		
HARRINGTON BROS SUBD	2015250	WINNEBAGO	Acid	ADJ	/55	200		1.0
TOTAL POPULATION SERVED BY SOURCE WATER SYSTEM - - - - -						200		
HARRISTOWN WS	1150210	MACON	Acid	ADJ	/68	1319		1.0
TOTAL POPULATION SERVED BY SOURCE WATER SYSTEM - - - - -						1319		
HARTFORD WS	1190500	MADISON	Acid	ADJ	05/68	1676		1.0
TOTAL POPULATION SERVED BY SOURCE WATER SYSTEM - - - - -						1676		
HARTSBURG WS	1070250	LOGAN	NaF	ADJ	/70	306		1.0
TOTAL POPULATION SERVED BY SOURCE WATER SYSTEM - - - - -						306		
HARVARD WS	1110250	MCHENRY	Acid	ADJ	/69	5975		1.0
TOTAL POPULATION SERVED BY SOURCE WATER SYSTEM - - - - -						5975		
HARVEL WS	1354500	MONTGOMERY	Acid	ADJ	/70	213		1.0
TOTAL POPULATION SERVED BY SOURCE WATER SYSTEM - - - - -						213		
HAVANA WS	1250200	MASON	NaF	ADJ	12/70	3610		1.0
TOTAL POPULATION SERVED BY SOURCE WATER SYSTEM - - - - -						3610		

POPULATION SERVED FLUORIDATED DRINKING WATER BY SOURCE SYSTEM,
CONSECUTIVE SYSTEM, AND COUNTY WITHIN STATE (AS OF 12/31/92)

ILLINOIS

WATER SYSTEMS AND CONSECUTIVE SYSTEMS SERVED	EPA ID NO	COUNTY	CHEM USED	STATUS	FLUOR START DATE	POP SERVED	NATURAL SYSTEMS NAT LEVEL	OPT LEVEL
HAWTHORNE WOODS (VILLAGE)	0970450	LAKE	Acid	ADJ	/68	4423		1.0
						TOTAL POPULATION SERVED BY SOURCE WATER SYSTEM - - - - -		4423
HAZELWOOD 4TH ADDN	0735350	HENRY	Acid	ADJ	/72	150		1.0
						TOTAL POPULATION SERVED BY SOURCE WATER SYSTEM - - - - -		150
HAZELWOOD HEIGHTS SUB	0735220	HENRY	Acid	ADJ	/77	130		1.0
						TOTAL POPULATION SERVED BY SOURCE WATER SYSTEM - - - - -		130
HAZELWOOD NORTH SUBD	0735850	HENRY	Acid	ADJ	/75	70		1.0
						TOTAL POPULATION SERVED BY SOURCE WATER SYSTEM - - - - -		70
HAZELWOOD WEST SUBD	0735250	HENRY	Acid	ADJ	/70	80		1.0
						TOTAL POPULATION SERVED BY SOURCE WATER SYSTEM - - - - -		80
HEBRON WS	1110300	MCHENRY	Acid	ADJ	03/69	809		1.0
						TOTAL POPULATION SERVED BY SOURCE WATER SYSTEM - - - - -		809
HENDERSON WS	0950250	KNOX		NATL		290	2.8	
						TOTAL POPULATION SERVED BY SOURCE WATER SYSTEM - - - - -		290
HENNEPIN PWD	1555100	PUTNAM	NaF	ADJ	/66	669		1.0
						TOTAL POPULATION SERVED BY SOURCE WATER SYSTEM - - - - -		669
HENRY WS	1230050	MARSHALL	Acid	ADJ	10/68	2591		1.0
						TOTAL POPULATION SERVED BY SOURCE WATER SYSTEM - - - - -		2591
HERRICK WS	1735120	SHELBY	Acid	ADJ	06/68	466		1.0
						TOTAL POPULATION SERVED BY SOURCE WATER SYSTEM - - - - -		466
HERSCHER WS	0910450	KANKAKEE	Acid	ADJ	/73	1278		1.0
						TOTAL POPULATION SERVED BY SOURCE WATER SYSTEM - - - - -		1278
HETTICK	1170500	MACOUPIN	NaF	ADJ	/68	211		1.0
						TOTAL POPULATION SERVED BY SOURCE WATER SYSTEM - - - - -		211

POPULATION SERVED FLUORIDATED DRINKING WATER BY SOURCE SYSTEM,
CONSECUTIVE SYSTEM, AND COUNTY WITHIN STATE (AS OF 12/31/92)

ILLINOIS

WATER SYSTEMS AND CONSECUTIVE SYSTEMS SERVED	EPA ID NO	COUNTY	CHEM USED	STATUS	FLUOR START DATE	POP SERVED	NATURAL SYSTEMS NAT LEVEL	OPT LEVEL
HEYWORTH WS	1130650	MCLEAN	NaF	ADJ	12/70	1627		1.0
TOTAL POPULATION SERVED BY SOURCE WATER SYSTEM - - - - -						1627		
HIGHLAND EST SUBD	0915220	KANKAKEE		NATL		111	0.9	
TOTAL POPULATION SERVED BY SOURCE WATER SYSTEM - - - - -						111		
HIGHLAND HILLS SD SUBD	0435560	DU PAGE	Acid	ADJ	/74	1302		1.0
TOTAL POPULATION SERVED BY SOURCE WATER SYSTEM - - - - -						1302		
HIGHLAND LAKE SUBD	0975750	LAKE		NATL		325	1.0	
TOTAL POPULATION SERVED BY SOURCE WATER SYSTEM - - - - -						325		
HIGHLAND PARK WS	0970500	LAKE	NaSiF6	ADJ	12/55	57089		1.0
BANNOCKBURN	0970100	LAKE		CONS		1388		
DEERFIELD	0974340	LAKE		CONS		17327		
GLENBROOK SD	0315310	COOK		CONS		1011		
LINCOLNSHIRE WS	0970950	LAKE		CONS		4931		
RIVERWOODS	0971450	LAKE		CONS		2868		
TOTAL POPULATION SERVED BY SOURCE WATER SYSTEM - - - - -						84614		
HIGHLAND SHORES WC	1115300	MCHENRY	Acid	ADJ	/51	1716		1.0
TOTAL POPULATION SERVED BY SOURCE WATER SYSTEM - - - - -						1716		
HIGHLAND WS	1190550	MADISON	Acid	ADJ	/68	7525		1.0
GRANTFORK	1190350	MADISON		CONS		273		
PIERRON	1194760	MADISON		CONS		1150		
TOTAL POPULATION SERVED BY SOURCE WATER SYSTEM - - - - -						8948		
HIGHWOOD WS	0970550	LAKE	NaSiF6	ADJ	10/68	5331		1.0
TOTAL POPULATION SERVED BY SOURCE WATER SYSTEM - - - - -						5331		
HILLCREST COURT SUBD	1615510	ROCK ISLAND	Acid	ADJ	/72	60		1.0
TOTAL POPULATION SERVED BY SOURCE WATER SYSTEM - - - - -						60		
HILLCREST CT-2ND ADDN	1615490	ROCK ISLAND	NaF	ADJ	/75	66		1.0
TOTAL POPULATION SERVED BY SOURCE WATER SYSTEM - - - - -						66		
HILLCREST WS	1410250	OGLE	Acid	ADJ	11/68	828		1.0
TOTAL POPULATION SERVED BY SOURCE WATER SYSTEM - - - - -						828		

POPULATION SERVED FLUORIDATED DRINKING WATER BY SOURCE SYSTEM,
CONSECUTIVE SYSTEM, AND COUNTY WITHIN STATE (AS OF 12/31/92)

ILLINOIS

WATER SYSTEMS AND CONSECUTIVE SYSTEMS SERVED	EPA ID NO	COUNTY	CHEM USED	STATUS	FLUOR START DATE	POP SERVED	NATURAL SYSTEMS NAT LEVEL	OPT LEVEL
HILLDALE MANOR WC	0975700	LAKE	Acid	ADJ	/54	393		1.0
TOTAL POPULATION SERVED BY SOURCE WATER SYSTEM - - - - -						393		
HILLSBORO WS	1350300	MONTGOMERY	Acid	ADJ	/70	5750		1.0
COFFEEN WS	1350150	MONTGOMERY		CONS		736		
GRAHAM CORR CTR	1355100	MONTGOMERY		CONS		1380		
SCHRAM CITY	1350600	MONTGOMERY		CONS		692		
TAYLOR SPRINGS	1350650	MONTGOMERY		CONS		670		
TOTAL POPULATION SERVED BY SOURCE WATER SYSTEM - - - - -						9228		
HILLVIEW SUBDIVISION	1975800	WILL	Acid	ADJ	/41	99		1.0
TOTAL POPULATION SERVED BY SOURCE WATER SYSTEM - - - - -						99		
HILLVIEW WS	0610200	GREENE	Acid	ADJ	/68	271		1.0
TOTAL POPULATION SERVED BY SOURCE WATER SYSTEM - - - - -						271		
HINCKLEY WS	0370200	DE KALB	Acid	ADJ	05/68	1682		1.0
TOTAL POPULATION SERVED BY SOURCE WATER SYSTEM - - - - -						1682		
HINDSBORO WS	0410200	DOUGLAS	NaF	ADJ	12/69	346		1.0
TOTAL POPULATION SERVED BY SOURCE WATER SYSTEM - - - - -						346		
HOLIDAY ACRES SUBD	2015280	WINNEBAGO	Acid	ADJ	/70	270		1.0
TOTAL POPULATION SERVED BY SOURCE WATER SYSTEM - - - - -						270		
HOLIDAY SHRS SUBD	1195110	MADISON	Acid	ADJ	06/69	2142		1.0
TOTAL POPULATION SERVED BY SOURCE WATER SYSTEM - - - - -						2142		
HOLLANDS GROVE CT SUBD	1795300	TAEWELL	Acid	ADJ	/66	45		1.0
TOTAL POPULATION SERVED BY SOURCE WATER SYSTEM - - - - -						45		
HOLLIS PARK SUBD	0935200	KENDALL	Acid	ADJ	/72	140		1.0
TOTAL POPULATION SERVED BY SOURCE WATER SYSTEM - - - - -						140		
HOMER WS	0190300	CHAMPAIGN	Acid	ADJ	/70	1264		1.0
TOTAL POPULATION SERVED BY SOURCE WATER SYSTEM - - - - -						1264		

POPULATION SERVED FLUORIDATED DRINKING WATER BY SOURCE SYSTEM,
CONSECUTIVE SYSTEM, AND COUNTY WITHIN STATE (AS OF 12/31/92)

ILLINOIS

WATER SYSTEMS AND CONSECUTIVE SYSTEMS SERVED	EPA ID NO	COUNTY	CHEM USED	STATUS	FLUOR START DATE	POP SERVED	NATURAL SYSTEMS NAT LEVEL	OPT LEVEL
HOOPESTON WS	1830450	VERMILION	Acid	ADJ	12/67	5871		1.0
TOTAL POPULATION SERVED BY SOURCE WATER SYSTEM - - - - -						5871		
HOPEDALE WS	1790300	TAZEWELL	NaF	ADJ	03/69	805		1.0
TOTAL POPULATION SERVED BY SOURCE WATER SYSTEM - - - - -						805		
HOPEWELL ESTATES SUBD	1235150	MARSHALL		NATL		350	2.0	
TOTAL POPULATION SERVED BY SOURCE WATER SYSTEM - - - - -						350		
HULL WS	1490350	PIKE	Acid	ADJ	12/70	514		1.0
TOTAL POPULATION SERVED BY SOURCE WATER SYSTEM - - - - -						514		
HUME WS	0450150	EDGAR	Acid	ADJ	04/69	406		1.0
TOTAL POPULATION SERVED BY SOURCE WATER SYSTEM - - - - -						406		
HUNTLEY COMM SUBD	1975840	WILL	Acid	ADJ	/38	48		1.0
TOTAL POPULATION SERVED BY SOURCE WATER SYSTEM - - - - -						48		
HUNTLEY WS	1110350	MCHENRY	Acid	ADJ	07/71	2453		1.0
TOTAL POPULATION SERVED BY SOURCE WATER SYSTEM - - - - -						2453		
HUTSONVILLE WS	0330100	CRAWFORD	Acid	ADJ	10/70	622		1.0
TOTAL POPULATION SERVED BY SOURCE WATER SYSTEM - - - - -						622		
IL PRAIRIE ESTATE SUBD	0995300	LA SALLE	Acid	ADJ	/77	36		1.0
TOTAL POPULATION SERVED BY SOURCE WATER SYSTEM - - - - -						36		
ILL-AM WC (ALTON)	1195150	MADISON	Acid	ADJ	10/68	32005		1.0
ALTON MENTAL HEALTH	1195500	MADISON		CONS		770		
BRIGHTON	1174160	MACOUPIN		CONS		2270		
BUNKER HILL	1170100	MACOUPIN		CONS		1722		
FOREST HOMES-MAPLE PARK	1195100	MADISON		CONS		2000		
FOSTERBURG PWD	1195220	MADISON		CONS		4962		
JERSEY CO PWD	0835300	JERSEY		CONS		8712		
ROYAL LAKES	1170830	MACOUPIN		CONS		272		
TOTAL POPULATION SERVED BY SOURCE WATER SYSTEM - - - - -						52713		
ILL-AM WC (E ST LOUIS)	1635040	ST. CLAIR	Acid	ADJ	05/68	40944		1.0
ARLINGTON	1190020	MADISON		CONS		200		

POPULATION SERVED FLUORIDATED DRINKING WATER BY SOURCE SYSTEM,
CONSECUTIVE SYSTEM, AND COUNTY WITHIN STATE (AS OF 12/31/92)

ILLINOIS

WATER SYSTEMS AND CONSECUTIVE SYSTEMS SERVED	EPA ID NO	COUNTY	CHEM USED	STATUS	FLUOR START DATE	POP SERVED	NATURAL SYSTEMS	
							NAT LEVEL	OPT LEVEL
CAHOKIA	1630200	ST. CLAIR		CONS		17550		
CASEYVILLE	1630250	ST. CLAIR		CONS		4419		
CHARLES MELVIN SUPPORT CENTER	1190060	MADISON		CONS		864		
COLUMBIA	1330050	ST. CLAIR		CONS		5524		
COMMONFIELD OF CAHOKIA	1635030	ST. CLAIR		CONS		15200		
DUPO	1630350	ST. CLAIR		CONS		3164		
MILLSTADT	1630850	ST. CLAIR		CONS		2566		
MOUND PWD	1635050	ST. CLAIR		CONS		1800		
O'FALLON	1631100	ST. CLAIR		CONS		16073		
PRAIRIE DUPONT PWD	1635070	ST. CLAIR		CONS		3200		
SCOTT AFB	1635237	ST. CLAIR		CONS		7540		
SHILOH	1631250	ST. CLAIR		CONS		2655		
TOTAL POPULATION SERVED BY SOURCE WATER SYSTEM - - - - -						121699		
ILL-AM WC (GRANITE CITY)	1195030	MADISON	Acid	ADJ	00/00	32863		1.0
MITCHELL PWD	1195210	MADISON		CONS		5200		
PONTOON BEACH PWD	1195300	MADISON		CONS		4013		
TOTAL POPULATION SERVED BY SOURCE WATER SYSTEM - - - - -						42076		
ILLIOPOLIS WS	1670550	SANGAMON	Acid	ADJ	12/67	1134		1.0
TOTAL POPULATION SERVED BY SOURCE WATER SYSTEM - - - - -						1134		
INDIAN BLUFFS SUBD	1615520	ROCK ISLAND	NaF	ADJ	/68	150		1.0
TOTAL POPULATION SERVED BY SOURCE WATER SYSTEM - - - - -						150		
INDIAN CREEK SUBD	1135250	MCLEAN	Acid	ADJ	/80	247		1.0
TOTAL POPULATION SERVED BY SOURCE WATER SYSTEM - - - - -						247		
INDIANOLA WS	1830500	VERMILION	Acid	ADJ	/68	336		1.0
TOTAL POPULATION SERVED BY SOURCE WATER SYSTEM - - - - -						336		
INDUSTRY WS	1090300	MCDONOUGH		NATL		656	3.5	
TOTAL POPULATION SERVED BY SOURCE WATER SYSTEM - - - - -						656		
INGALLS PARK SUBD	1975880	WILL	Acid	ADJ	/30	745		1.0
TOTAL POPULATION SERVED BY SOURCE WATER SYSTEM - - - - -						745		
INTER-STATE WAT CO (DANVILLE)	1835120	VERMILION	NaSiF6	ADJ	12/55	40908		1.0
CATLIN	1830150	VERMILION		CONS		2173		
HOOTEN PWD	1835100	VERMILION		CONS		2100		
LAKE BLVD PWD	1855350	VERMILLION		CONS		415		

POPULATION SERVED FLUORIDATED DRINKING WATER BY SOURCE SYSTEM,
CONSECUTIVE SYSTEM, AND COUNTY WITHIN STATE (AS OF 12/31/92)

ILLINOIS

WATER SYSTEMS AND CONSECUTIVE SYSTEMS SERVED	EPA ID NO	COUNTY	CHEM USED	STATUS	FLUOR START DATE	POP SERVED	NATURAL SYSTEMS NAT LEVEL	OPT LEVEL
REMOLE SUBD	1855360	VERMILION		CONS		55		
WESTVILLE	1830950	VERMILION		CONS		3387		
TOTAL POPULATION SERVED BY SOURCE WATER SYSTEM - - - - -						49038		
IOLA	0250010	CLAY	OTHER	ADJ	00/00	135		1.0
TOTAL POPULATION SERVED BY SOURCE WATER SYSTEM - - - - -						135		
IPAVA WS	0570550	FULTON		NATL		483	3.8	
TOTAL POPULATION SERVED BY SOURCE WATER SYSTEM - - - - -						483		
ISLAND LAKE VILLAGE WS	0974540	LAKE	Acid	ADJ	/75	4449		1.0
TOTAL POPULATION SERVED BY SOURCE WATER SYSTEM - - - - -						4449		
ISLAND LAKE WC	0975080	LAKE	Acid	ADJ	00/00	2400		1.0
TOTAL POPULATION SERVED BY SOURCE WATER SYSTEM - - - - -						2400		
ITASCA WS	0430500	DU PAGE	Acid	ADJ	/72	6947		1.0
TOTAL POPULATION SERVED BY SOURCE WATER SYSTEM - - - - -						6947		
IUKA WS	1210150	MARION	NaF	ADJ	04/71	388		1.0
TOTAL POPULATION SERVED BY SOURCE WATER SYSTEM - - - - -						388		
IVESDALE WS	0194560	CHAMPAIGN	NaF	ADJ	/68	339		1.0
TOTAL POPULATION SERVED BY SOURCE WATER SYSTEM - - - - -						339		
JACKSONVILLE WS	1370200	MORGAN	NaSiF6	ADJ	08/56	23237		1.0
FRANKLIN	1370150	MORGAN		CONS		634		
MURRAYVILLE-WOODSON WC	1375150	MORGAN		CONS		1145		
TOTAL POPULATION SERVED BY SOURCE WATER SYSTEM - - - - -						25016		
JEFFERSONVILLE	1910200	WAYNE		NATL		311	0.9	
TOTAL POPULATION SERVED BY SOURCE WATER SYSTEM - - - - -						311		
JERSEYVILLE WS	0830250	JERSEY	Acid	ADJ	11/64	7382		1.0
FIELDON	0830150	JERSEY		CONS		330		
NUTWOOD WD	0835080	JERSEY		CONS		115		
TOTAL POPULATION SERVED BY SOURCE WATER SYSTEM - - - - -						7827		

POPULATION SERVED FLUORIDATED DRINKING WATER BY SOURCE SYSTEM,
CONSECUTIVE SYSTEM, AND COUNTY WITHIN STATE (AS OF 12/31/92)

ILLINOIS

WATER SYSTEMS AND CONSECUTIVE SYSTEMS SERVED	EPA ID NO	COUNTY	CHEM USED	STATUS	FLUOR START DATE	POP SERVED	NATURAL SYSTEMS NAT LEVEL	OPT LEVEL
JEWETT WS	0350100	CUMBERLAND	NaF	ADJ	06/68	194		1.0
TOTAL POPULATION SERVED BY SOURCE WATER SYSTEM - - - - -						194		
JOLIET CORRECTIONAL FACILITY	1977930	WILL		NATL		2000	1.4	
TOTAL POPULATION SERVED BY SOURCE WATER SYSTEM - - - - -						2000		
JOLIET WS	1970450	WILL	OTHER	ADJ	00/00	76836		1.0
ROCKDALE WS	1970850	WILL		CONS		1709		
SHOREWOOD-OAKWOOD SUBD	1970950	WILL		CONS		120		
TOTAL POPULATION SERVED BY SOURCE WATER SYSTEM - - - - -						78665		
JOPPA WS	1270100	MASSAC	Acid	ADJ	/82	523		1.0
TOTAL POPULATION SERVED BY SOURCE WATER SYSTEM - - - - -						523		
JOY	1310100	MERCER		NATL		500	0.0	
TOTAL POPULATION SERVED BY SOURCE WATER SYSTEM - - - - -						500		
JUBILEE WC INC	1435220	PEORIA		NATL		88	1.9	
TOTAL POPULATION SERVED BY SOURCE WATER SYSTEM - - - - -						88		
KAMPSVILLE WS	0130250	CALHOUN	Acid	ADJ	/70	399		1.0
TOTAL POPULATION SERVED BY SOURCE WATER SYSTEM - - - - -						399		
KANE WS	0610250	GREENE	Acid	ADJ	/68	465		1.0
TOTAL POPULATION SERVED BY SOURCE WATER SYSTEM - - - - -						465		
KANGLEY WS	0990250	LA SALLE		NATL		300	1.3	
TOTAL POPULATION SERVED BY SOURCE WATER SYSTEM - - - - -						300		
KANKAKEE WC	0915030	KANKAKEE	Acid	ADJ	11/64	13934		1.0
BRADLEY	0910200	KANKAKEE		CONS		10792		
HILLSIDE MANOR SUBD	0915259	KANKAKEE		CONS		267		
MANTENO HEA CTR	0915930	KANKAKEE		CONS		1600		
OAKDALE ACRES SUBD	0915350	KANKAKEE		CONS		375		
SKYWAY AND SKYLINE SUBD	0915450	KANKAKEE		CONS		250		
VAUGHNDALE MEADOWS SUB	0915950	KANKAKEE		CONS		330		
TOTAL POPULATION SERVED BY SOURCE WATER SYSTEM - - - - -						27548		
KANSAS WS	0450200	EDGAR	NaF	ADJ	/70	387		1.0
TOTAL POPULATION SERVED BY SOURCE WATER SYSTEM - - - - -						387		

POPULATION SERVED FLUORIDATED DRINKING WATER BY SOURCE SYSTEM,
CONSECUTIVE SYSTEM, AND COUNTY WITHIN STATE (AS OF 12/31/92)

ILLINOIS

WATER SYSTEMS AND CONSECUTIVE SYSTEMS SERVED	EPA ID NO	COUNTY	CHEM USED	STATUS	FLUOR START DATE	POP SERVED	NATURAL SYSTEMS NAT LEVEL	OPT LEVEL
KARNAK WS	1530050	PULASKI	NaF	ADJ	/68	581		1.0
TOTAL POPULATION SERVED BY SOURCE WATER SYSTEM - - - - -						581		
KASKASKIA WATER DIS	1635110	ST. CLAIR	Acid	ADJ	/68	32		1.0
LENZBURG	1630700	ST. CLAIR		CONS		510		
MARISSA	1630750	ST. CLAIR		CONS		2375		
NEW ATHENS	1631050	ST. CLAIR		CONS		2010		
TILDEN	1570700	RANDOLPH		CONS		2729		
WASHINGTON COUNTY WC	1895600	WASHINGTON		CONS		5912		
TOTAL POPULATION SERVED BY SOURCE WATER SYSTEM - - - - -						13568		
KEENSBURG	1850150	WABASH	Acid	ADJ	11/68	312		1.0
TOTAL POPULATION SERVED BY SOURCE WATER SYSTEM - - - - -						312		
KEITHSBURG WS	1310150	MERCER	NaF	ADJ	11/70	747		1.0
TOTAL POPULATION SERVED BY SOURCE WATER SYSTEM - - - - -						747		
KEMMERER VILLAGE	0215189	CHRISTIAN	Acid	ADJ	00/91	123		1.0
TOTAL POPULATION SERVED BY SOURCE WATER SYSTEM - - - - -						123		
KEMPTON WS	0530150	FORD	Acid	ADJ	/82	219		1.0
TOTAL POPULATION SERVED BY SOURCE WATER SYSTEM - - - - -						219		
KENILWORTH WS	0311500	COOK	NaSiF6	ADJ	11/53	2402		1.0
TOTAL POPULATION SERVED BY SOURCE WATER SYSTEM - - - - -						2402		
KENNEY WS	0390200	DE WITT	NaF	ADJ	11/53	390		1.0
TOTAL POPULATION SERVED BY SOURCE WATER SYSTEM - - - - -						390		
KEWANEE WS	0730650	HENRY		NATL		14000	1.0	
TOTAL POPULATION SERVED BY SOURCE WATER SYSTEM - - - - -						14000		
KEYESPORT WS	0274580	CLINTON	NaF	ADJ	/68	440		1.0
TOTAL POPULATION SERVED BY SOURCE WATER SYSTEM - - - - -						440		
KILLARNEY WC	1115400	MCHENRY	Acid	ADJ	/59	1014		1.0
TOTAL POPULATION SERVED BY SOURCE WATER SYSTEM - - - - -						1014		

POPULATION SERVED FLUORIDATED DRINKING WATER BY SOURCE SYSTEM,
CONSECUTIVE SYSTEM, AND COUNTY WITHIN STATE (AS OF 12/31/92)

ILLINOIS

WATER SYSTEMS AND CONSECUTIVE SYSTEMS SERVED	EPA ID NO	COUNTY	CHEM USED	STATUS	FLUOR START DATE	POP SERVED	NATURAL SYSTEMS NAT LEVEL	OPT LEVEL
KINCAID WS	0210250	CHRISTIAN	Acid	ADJ	10/70	1353		1.0
JEISEYVILLE	0210200	CHRISTIAN		CONS		126		
TOVEY	0210650	CHRISTIAN		CONS		526		
TOTAL POPULATION SERVED BY SOURCE WATER SYSTEM - - - - -						2005		
KINDERHOOK WS	1490400	PIKE	Acid	ADJ	06/69	257		1.0
TOTAL POPULATION SERVED BY SOURCE WATER SYSTEM - - - - -						257		
KINGSTON MINES WS	1430450	PEORIA		NATL		350	1.2	
TOTAL POPULATION SERVED BY SOURCE WATER SYSTEM - - - - -						350		
KINGSTON WS	0370250	DE KALB	NaF	ADJ	12/70	562		1.0
TOTAL POPULATION SERVED BY SOURCE WATER SYSTEM - - - - -						562		
KINKAID REEDS CK INT CITY W	0775100	JACKSON	NaSiF6	ADJ	11/70	0		1.0
AVA	0770050	JACKSON		CONS		1004		
CAMPBELL HILL	0770100	JACKSON		CONS		419		
DE SOTO	0770200	JACKSON		CONS		1695		
ELKVILLE	0770300	JACKSON		CONS		1049		
GORHAM WS	0770350	JACKSON		CONS		368		
MURDALE PWD	0775200	JACKSON		CONS		3705		
MURPHYSBORO	0770500	JACKSON		CONS		11118		
ORAVILLE WATER DIST	0775250	JACKSON		CONS		447		
VERGENNES	0770550	JACKSON		CONS		538		
WILLISVILLE	1450300	PERRY		CONS		749		
TOTAL POPULATION SERVED BY SOURCE WATER SYSTEM - - - - -						21092		
KINMUNDY WS	1210300	MARION	NaF	ADJ	/68	879		1.0
ALMA	1210050	MARION		CONS		388		
TOTAL POPULATION SERVED BY SOURCE WATER SYSTEM - - - - -						1267		
KINSMAN	0630450	GRUNDY		NATL		112	0.9	
TOTAL POPULATION SERVED BY SOURCE WATER SYSTEM - - - - -						112		
KIRKLAND WS	0370300	DE KALB	Acid	ADJ	/70	1011		1.0
TOTAL POPULATION SERVED BY SOURCE WATER SYSTEM - - - - -						1011		
KIRKWOOD WS	1870050	WARREN		NATL		1150	2.8	
TOTAL POPULATION SERVED BY SOURCE WATER SYSTEM - - - - -						1150		

POPULATION SERVED FLUORIDATED DRINKING WATER BY SOURCE SYSTEM,
CONSECUTIVE SYSTEM, AND COUNTY WITHIN STATE (AS OF 12/31/92)

ILLINOIS

WATER SYSTEMS AND CONSECUTIVE SYSTEMS SERVED	EPA ID NO	COUNTY	CHEM USED	STATUS	FLUOR START DATE	POP SERVED	NATURAL SYSTEMS NAT LEVEL	OPT LEVEL
KNOLLS EDGE SUBD	1415250	OGLE	Acid	ADJ	/71	90		1.0
TOTAL POPULATION SERVED BY SOURCE WATER SYSTEM - - - - -						90		
KNOXVILLE WS	0950300	KNOX			NATL	3200	2.3	
TOTAL POPULATION SERVED BY SOURCE WATER SYSTEM - - - - -						3200		
LA FAYETTE WS	1750100	STARK			NATL	281	2.4	
TOTAL POPULATION SERVED BY SOURCE WATER SYSTEM - - - - -						281		
LA HARPE WS	0670450	HANCOCK	Acid	ADJ	12/69	1407		1.0
TOTAL POPULATION SERVED BY SOURCE WATER SYSTEM - - - - -						1407		
LA MOILLE	0110500	BUREAU	Acid	ADJ	/15	654		1.0
TOTAL POPULATION SERVED BY SOURCE WATER SYSTEM - - - - -						654		
LA PLACE WS	1475100	PIATT	Acid	ADJ	/72	365		1.0
TOTAL POPULATION SERVED BY SOURCE WATER SYSTEM - - - - -						365		
LA ROSE WS	1230150	MARSHALL	Acid	ADJ	/68	130		1.0
TOTAL POPULATION SERVED BY SOURCE WATER SYSTEM - - - - -						130		
LA SALLE WS	0990300	LA SALLE	Acid	ADJ	03/57	9717		1.0
TOTAL POPULATION SERVED BY SOURCE WATER SYSTEM - - - - -						9717		
LACON WS	1230100	MARSHALL	Acid	ADJ	10/66	1986		1.0
TOTAL POPULATION SERVED BY SOURCE WATER SYSTEM - - - - -						1986		
LADD WS	0110450	BUREAU			NATL	1283	0.8	
TOTAL POPULATION SERVED BY SOURCE WATER SYSTEM - - - - -						1283		
LAKE ARISPIE WC	0115050	BUREAU	Acid	ADJ	/67	50		1.0
TOTAL POPULATION SERVED BY SOURCE WATER SYSTEM - - - - -						50		
LAKE BARRINGTON SHORES WS	0975520	LAKE			NATL	2855	0.8	
TOTAL POPULATION SERVED BY SOURCE WATER SYSTEM - - - - -						2855		

POPULATION SERVED FLUORIDATED DRINKING WATER BY SOURCE SYSTEM,
CONSECUTIVE SYSTEM, AND COUNTY WITHIN STATE (AS OF 12/31/92)

ILLINOIS

WATER SYSTEMS AND CONSECUTIVE SYSTEMS SERVED	EPA ID NO	COUNTY	CHEM USED	STATUS	FLUOR START DATE	POP SERVED	NATURAL SYSTEMS NAT LEVEL	OPT LEVEL
LAKE CO. PUBLIC WATER DISTRICT	0975790	LAKE	Acid	ADJ	/55	0		1.0
WILLOWCREST	0976060	LAKE		CONS		45		
WINTHROP HARBOR WS	0971950	LAKE		CONS		4940		
ZION	0972000	LAKE		CONS		19775		
TOTAL POPULATION SERVED BY SOURCE WATER SYSTEM - - - - -						24760		
LAKE FOREST WS	0970800	LAKE	NaSiF6	ADJ	11/60	20019		1.0
BRADLEY ROAD SYS	0975110	LAKE		CONS		635		
DEL-MAR WC	0975370	LAKE		CONS		250		
WEST SHORELAND SUBD	0977050	LAKE		CONS		200		
TOTAL POPULATION SERVED BY SOURCE WATER SYSTEM - - - - -						21104		
LAKE HOLIDAY UTIL CO	0995200	LA SALLE	Acid	ADJ	/65	3850		1.0
TOTAL POPULATION SERVED BY SOURCE WATER SYSTEM - - - - -						3850		
LAKE IN THE HILLS WS	1110400	MCHENRY	Acid	ADJ	10/81	5866		1.0
TOTAL POPULATION SERVED BY SOURCE WATER SYSTEM - - - - -						5866		
LAKE IROQUOIS SUBD	0755200	IROQUOIS	Acid	ADJ	/71	180		1.0
TOTAL POPULATION SERVED BY SOURCE WATER SYSTEM - - - - -						180		
LAKE LYNNWOOD	0735330	HENRY	Acid	ADJ	/61	70		1.0
TOTAL POPULATION SERVED BY SOURCE WATER SYSTEM - - - - -						70		
LAKE OF EGYPT PWD	1995200	WILLIAMSON	Acid	ADJ	/74	8052		1.0
BURNSIDE PWD	0875050	JOHNSON		CONS		1633		
CREAL SPRINGS	1990300	WILLIAMSON		CONS		882		
DEVILS KITCHEN PWD	1995160	WILLIAMSON		CONS		1058		
GOREVILLE	0870200	JOHNSON		CONS		872		
LICK CREEK PWD	1815100	UNION		CONS		910		
TOTAL POPULATION SERVED BY SOURCE WATER SYSTEM - - - - -						13407		
LAKE THUNDERBIRD SUBD	1555050	PUTNAM	Acid	ADJ	/71	420		1.0
TOTAL POPULATION SERVED BY SOURCE WATER SYSTEM - - - - -						420		
LAKE VILLA WS	0970840	LAKE		NATL		2857	1.0	
TOTAL POPULATION SERVED BY SOURCE WATER SYSTEM - - - - -						2857		
LAKE WILDWOOD UTIL CO	1235200	MARSHALL	Acid	ADJ	/69	950		1.0
TOTAL POPULATION SERVED BY SOURCE WATER SYSTEM - - - - -						950		

POPULATION SERVED FLUORIDATED DRINKING WATER BY SOURCE SYSTEM,
CONSECUTIVE SYSTEM, AND COUNTY WITHIN STATE (AS OF 12/31/92)

ILLINOIS

WATER SYSTEMS AND CONSECUTIVE SYSTEMS SERVED	EPA ID NO	COUNTY	CHEM USED	STATUS	FLUOR START DATE	POP SERVED	NATURAL SYSTEMS NAT LEVEL	OPT LEVEL
LAKE WINDERMERE EST SUBD	1795730	TAZEWELL	Acid	ADJ	/73	310		1.0
TOTAL POPULATION SERVED BY SOURCE WATER SYSTEM - - - - -						310		
LAKE ZURICH WS	0970850	LAKE		NATL		14947	0.9	
TOTAL POPULATION SERVED BY SOURCE WATER SYSTEM - - - - -						14947		
LAKEVIEW HILLS SUBD	1955150	WHITESIDE	Acid	ADJ	/63	145		1.0
TOTAL POPULATION SERVED BY SOURCE WATER SYSTEM - - - - -						145		
LAKEWOOD SHORE IMPR SUBD	1975930	WILL		NATL		760	1.3	
TOTAL POPULATION SERVED BY SOURCE WATER SYSTEM - - - - -						760		
LANARK WS	0150100	CARROLL	Acid	ADJ	11/59	1382		1.0
TOTAL POPULATION SERVED BY SOURCE WATER SYSTEM - - - - -						1382		
LANDINGS SUBD (POWERS WATER)	0895550	KANE	Acid	ADJ	/76	168		1.0
TOTAL POPULATION SERVED BY SOURCE WATER SYSTEM - - - - -						168		
LANDS WATER ASSOC	0995050	LA SALLE		NATL		115	0.7	
TOTAL POPULATION SERVED BY SOURCE WATER SYSTEM - - - - -						115		
LARCHMENT SUBD	2015290	WINNEBAGO	Acid	ADJ	/73	99		1.0
TOTAL POPULATION SERVED BY SOURCE WATER SYSTEM - - - - -						99		
LATHAM WS	1070300	LOGAN	Acid	ADJ	/68	482		1.0
TOTAL POPULATION SERVED BY SOURCE WATER SYSTEM - - - - -						482		
LAWRENCEVILLE WS	1010150	LAWRENCE	NaF	ADJ	07/53	4957		1.0
BRIDGEPORT	1010100	LAWRENCE		CONS		2864		
PETROLIA PWD	1015350	LAWRENCE		CONS		988		
SUMNER	1010300	LAWRENCE		CONS		1346		
TOTAL POPULATION SERVED BY SOURCE WATER SYSTEM - - - - -						10155		
LE ROY WS	1130750	MCLEAN	NaF	ADJ	11/53	2777		1.0
TOTAL POPULATION SERVED BY SOURCE WATER SYSTEM - - - - -						2777		

POPULATION SERVED FLUORIDATED DRINKING WATER BY SOURCE SYSTEM,
CONSECUTIVE SYSTEM, AND COUNTY WITHIN STATE (AS OF 12/31/92)

ILLINOIS

WATER SYSTEMS AND CONSECUTIVE SYSTEMS SERVED	EPA ID NO	COUNTY	CHEM USED	STATUS	FLUOR START DATE	POP SERVED	NATURAL SYSTEMS NAT LEVEL	OPT LEVEL
LEAF RIVER WS	1410300	OGLE	Acid	ADJ	/70	546		1.0
TOTAL POPULATION SERVED BY SOURCE WATER SYSTEM - - - - -						546		
LEDGES LAND CORP (LEGEND LAKE)	2015300	WINNEBAGO	Acid	ADJ	00/79	255		1.0
TOTAL POPULATION SERVED BY SOURCE WATER SYSTEM - - - - -						255		
LEE	1034600	LEE	Acid	ADJ	/68	176		1.0
TOTAL POPULATION SERVED BY SOURCE WATER SYSTEM - - - - -						176		
LELAND WS	0990350	LA SALLE	Acid	ADJ	02/72	862		1.0
TOTAL POPULATION SERVED BY SOURCE WATER SYSTEM - - - - -						862		
LEMON ST WELL CO INC	1615550	ROCK ISLAND	Acid	ADJ	/62	500		1.0
TOTAL POPULATION SERVED BY SOURCE WATER SYSTEM - - - - -						500		
LEMONT WS	0311620	COOK		NATL		7348	0.9	
TOTAL POPULATION SERVED BY SOURCE WATER SYSTEM - - - - -						7348		
LENA WS	1770300	STEPHENSON	Acid	ADJ	04/69	2605		1.0
TOTAL POPULATION SERVED BY SOURCE WATER SYSTEM - - - - -						2605		
LEONORE	0990400	LA SALLE	Acid	ADJ	/68	134		1.0
TOTAL POPULATION SERVED BY SOURCE WATER SYSTEM - - - - -						134		
LEWISTOWN WS	0570600	FULTON	Acid	ADJ	08/71	2572		1.0
TOTAL POPULATION SERVED BY SOURCE WATER SYSTEM - - - - -						2572		
LEXINGTON WS	1130800	MCLEAN	Acid	ADJ	/69	1809		1.0
TOTAL POPULATION SERVED BY SOURCE WATER SYSTEM - - - - -						1809		
LIMA	0010400	ADAMS	NaF	ADJ	/68	120		1.0
TOTAL POPULATION SERVED BY SOURCE WATER SYSTEM - - - - -						120		
LINCOLN	1075030	LOGAN	Acid	ADJ	01/68	18500		1.0
TOTAL POPULATION SERVED BY SOURCE WATER SYSTEM - - - - -						18500		
LINDENHURST WS	0971000	LAKE		NATL		8038	1.0	
TOTAL POPULATION SERVED BY SOURCE WATER SYSTEM - - - - -						8038		

POPULATION SERVED FLUORIDATED DRINKING WATER BY SOURCE SYSTEM,
CONSECUTIVE SYSTEM, AND COUNTY WITHIN STATE (AS OF 12/31/92)

ILLINOIS

WATER SYSTEMS AND CONSECUTIVE SYSTEMS SERVED	EPA ID NO	COUNTY	CHEM USED	STATUS	FLUOR START DATE	POP SERVED	NATURAL SYSTEMS NAT LEVEL	OPT LEVEL
LINDENWOOD UNION CH.	1415300	OGLE	OTHER	ADJ	00/00	50		1.0
TOTAL POPULATION SERVED BY SOURCE WATER SYSTEM - - - - -						50		
LITCHFIELD WS	1350400	MONTGOMERY	Acid	ADJ	/69	6883		1.0
BUTLER	1350050	MONTGOMERY		CONS		156		
ROCKY HOLLOW WTR DIST.	1355150	MONTGOMERY		CONS		40		
TOTAL POPULATION SERVED BY SOURCE WATER SYSTEM - - - - -						7079		
LITTLE SWAN LAKE SD	1875050	WARREN		NATL		220	3.9	
TOTAL POPULATION SERVED BY SOURCE WATER SYSTEM - - - - -						220		
LITTLE YORK WS	1870100	WARREN		NATL		349	2.8	
TOTAL POPULATION SERVED BY SOURCE WATER SYSTEM - - - - -						349		
LIVINGSTON WS	1190600	MADISON		NATL		928	1.0	
TOTAL POPULATION SERVED BY SOURCE WATER SYSTEM - - - - -						928		
LOAMI WS	1670700	SANGAMON	Acid	ADJ	/70	802		1.0
TOTAL POPULATION SERVED BY SOURCE WATER SYSTEM - - - - -						802		
LOCKPORT HEIGHTS SD	1977070	WILL	Acid	ADJ	/53	1080		1.0
TOTAL POPULATION SERVED BY SOURCE WATER SYSTEM - - - - -						1080		
LOCKPORT TOWNSHIP	1978100	WILL	OTHER	ADJ	00/00	2500		1.0
TOTAL POPULATION SERVED BY SOURCE WATER SYSTEM - - - - -						2500		
LOCKPORT WS	1970500	WILL		NATL		9041	1.3	
TOTAL POPULATION SERVED BY SOURCE WATER SYSTEM - - - - -						9041		
LODA WS	0750550	IROQUOIS	Acid	ADJ	11/70	390		1.0
TOTAL POPULATION SERVED BY SOURCE WATER SYSTEM - - - - -						390		
LOMBARD HEIGHTS	0435700	DU PAGE	Acid	ADJ	/54	820		1.0
TOTAL POPULATION SERVED BY SOURCE WATER SYSTEM - - - - -						820		
LOMBARD WS	0430600	DU PAGE		NATL		39000	1.1	
TOTAL POPULATION SERVED BY SOURCE WATER SYSTEM - - - - -						39000		

POPULATION SERVED FLUORIDATED DRINKING WATER BY SOURCE SYSTEM,
CONSECUTIVE SYSTEM, AND COUNTY WITHIN STATE (AS OF 12/31/92)

ILLINOIS

WATER SYSTEMS AND CONSECUTIVE SYSTEMS SERVED	EPA ID NO	COUNTY	CHEM USED	STATUS	FLUOR START DATE	POP SERVED	NATURAL SYSTEMS NAT LEVEL	OPT LEVEL
LONDON MILLS WS	0574620	FULTON	Acid	ADJ	11/70	485		1.0
	TOTAL POPULATION SERVED BY SOURCE WATER SYSTEM - - - - -					485		
LONG CREEK WS	1155150	MACON	Acid	ADJ	/77	5000		1.0
	TOTAL POPULATION SERVED BY SOURCE WATER SYSTEM - - - - -					5000		
LONG VIEW WS	0190350	CHAMPAIGN	Acid	ADJ	01/70	180		1.0
	TOTAL POPULATION SERVED BY SOURCE WATER SYSTEM - - - - -					180		
LORAINÉ WS	0010450	ADAMS		NATL		382	1.4	
	TOTAL POPULATION SERVED BY SOURCE WATER SYSTEM - - - - -					382		
LOSTANT WS	0990450	LA SALLE		NATL		550	1.4	
	TOTAL POPULATION SERVED BY SOURCE WATER SYSTEM - - - - -					550		
LOUISVILLE WS	0250200	CLAY	Acid	ADJ	/70	1194		1.0
	TOTAL POPULATION SERVED BY SOURCE WATER SYSTEM - - - - -					1194		
LOVES PARK WS	2010150	WINNEBAGO	Acid	ADJ	10/68	15653		1.0
	TOTAL POPULATION SERVED BY SOURCE WATER SYSTEM - - - - -					15653		
LOVINGTON WS	1390250	MOULTRIE	Acid	ADJ	12/70	1143		1.0
	TOTAL POPULATION SERVED BY SOURCE WATER SYSTEM - - - - -					1143		
LOW POINT WATER DIST	2035100	WOODFORD	Acid	ADJ	/12	200		1.0
	TOTAL POPULATION SERVED BY SOURCE WATER SYSTEM - - - - -					200		
LUDLOW WS	0190400	CHAMPAIGN	Acid	ADJ	03/69	323		1.0
	TOTAL POPULATION SERVED BY SOURCE WATER SYSTEM - - - - -					323		
LYNDON WS	1950300	WHITESIDE	Acid	ADJ	/68	615		1.0
	TOTAL POPULATION SERVED BY SOURCE WATER SYSTEM - - - - -					615		
LYNN CENTER WS	0735100	HENRY	NaF	ADJ	/57	147		1.0
	TOTAL POPULATION SERVED BY SOURCE WATER SYSTEM - - - - -					147		

POPULATION SERVED FLUORIDATED DRINKING WATER BY SOURCE SYSTEM,
CONSECUTIVE SYSTEM, AND COUNTY WITHIN STATE (AS OF 12/31/92)

ILLINOIS

WATER SYSTEMS AND CONSECUTIVE SYSTEMS SERVED	EPA ID NO	COUNTY	CHEM USED	STATUS	FLUOR START DATE	POP SERVED	NATURAL SYSTEMS NAT LEVEL	OPT LEVEL
LYNWOOD 3RD ADD SUBD	0735280	HENRY	Acid	ADJ	/79	70		1.0
TOTAL POPULATION SERVED BY SOURCE WATER SYSTEM - - - - -						70		
MACKINAW WS	1790350	TAZEWELL	NaF	ADJ	12/69	1331		1.0
HERITAGE LAKE SUBD	1795460	TAZEWELL		CONS		600		
TOTAL POPULATION SERVED BY SOURCE WATER SYSTEM - - - - -						1931		
MACOMB WS	1090350	MCDONOUGH	Acid	ADJ	/70	11952		1.0
BARDOLPH WS	1090050	MCDONOUGH		CONS		301		
WESTERN IL UNIV.	1095510	MCDONOUGH		CONS		8000		
TOTAL POPULATION SERVED BY SOURCE WATER SYSTEM - - - - -						20253		
MACON WS	1150250	MACON	Acid	ADJ	11/67	1282		1.0
TOTAL POPULATION SERVED BY SOURCE WATER SYSTEM - - - - -						1282		
MAEYSTOWN WS	1330200	MONROE	Acid	ADJ	10/77	116		1.0
TOTAL POPULATION SERVED BY SOURCE WATER SYSTEM - - - - -						116		
MAGNOLIA	1550200	PUTMAN	Acid	ADJ	/68	261		1.0
TOTAL POPULATION SERVED BY SOURCE WATER SYSTEM - - - - -						261		
MAHOMET WS	0190450	CHAMPAIGN	Acid	ADJ	11/69	3103		1.0
TOTAL POPULATION SERVED BY SOURCE WATER SYSTEM - - - - -						3103		
MALDEN WS	0110550	BUREAU	Acid	ADJ	/68	370		1.0
TOTAL POPULATION SERVED BY SOURCE WATER SYSTEM - - - - -						370		
MALTA WS	0370350	DE KALB	Acid	ADJ	11/68	865		1.0
TOTAL POPULATION SERVED BY SOURCE WATER SYSTEM - - - - -						865		
MANHATTAN WS	1970550	WILL	Acid	ADJ	/74	2059		1.0
TOTAL POPULATION SERVED BY SOURCE WATER SYSTEM - - - - -						2059		
MANITO WS	1250300	MASON	Acid	ADJ	/70	1711		1.0
TOTAL POPULATION SERVED BY SOURCE WATER SYSTEM - - - - -						1711		
MANLIUS WS	0110600	BUREAU	NaF	ADJ	/70	365		1.0
TOTAL POPULATION SERVED BY SOURCE WATER SYSTEM - - - - -						365		

POPULATION SERVED FLUORIDATED DRINKING WATER BY SOURCE SYSTEM,
CONSECUTIVE SYSTEM, AND COUNTY WITHIN STATE (AS OF 12/31/92)

ILLINOIS

WATER SYSTEMS AND CONSECUTIVE SYSTEMS SERVED	EPA ID NO	COUNTY	CHEM USED	STATUS	FLUOR START DATE	POP SERVED	NATURAL SYSTEMS NAT LEVEL	OPT LEVEL
MANSFIELD WS	1470300	PIATT	Acid	ADJ	11/69	929		1.0
TOTAL POPULATION SERVED BY SOURCE WATER SYSTEM - - - - -						929		
MANTENO WS	0910600	KANKAKEE	Acid	ADJ	10/69	3488		1.0
TOTAL POPULATION SERVED BY SOURCE WATER SYSTEM - - - - -						3488		
MAPLE HILL IMP ASSOC	0435800	DU PAGE	Acid	ADJ	/39	200		1.0
TOTAL POPULATION SERVED BY SOURCE WATER SYSTEM - - - - -						200		
MAPLE LEAF EST WC	1335100	MONROE		NATL		58	3.8	
TOTAL POPULATION SERVED BY SOURCE WATER SYSTEM - - - - -						58		
MAPLE PARK WS	0890500	KANE	Acid	ADJ	/80	641		1.0
TOTAL POPULATION SERVED BY SOURCE WATER SYSTEM - - - - -						641		
MAPLETON WS	1430500	PEORIA		NATL		235	2.5	
TOTAL POPULATION SERVED BY SOURCE WATER SYSTEM - - - - -						235		
MAQUON WS	0950350	KNOX		NATL		331	3.5	
TOTAL POPULATION SERVED BY SOURCE WATER SYSTEM - - - - -						331		
MARENGO WS	1110650	MCHENRY	Acid	ADJ	/69	4768		1.0
TOTAL POPULATION SERVED BY SOURCE WATER SYSTEM - - - - -						4768		
MARINE WS	1190700	MADISON	Acid	ADJ	/70	972		1.0
TOTAL POPULATION SERVED BY SOURCE WATER SYSTEM - - - - -						972		
MARION WS	1990550	WILLIAMSON	Acid	ADJ	05/62	14592		1.0
WYE PWD	1995150	WILLIAMSON		CONS		676		
TOTAL POPULATION SERVED BY SOURCE WATER SYSTEM - - - - -						15268		
MAROA WS	1150300	MACON	NaF	ADJ	/69	1602		1.0
TOTAL POPULATION SERVED BY SOURCE WATER SYSTEM - - - - -						1602		
MARQUETTE HEIGHTS WS	1790400	TAZEWELL	Acid	ADJ	/68	3077		1.0
TOTAL POPULATION SERVED BY SOURCE WATER SYSTEM - - - - -						3077		

POPULATION SERVED FLUORIDATED DRINKING WATER BY SOURCE SYSTEM,
CONSECUTIVE SYSTEM, AND COUNTY WITHIN STATE (AS OF 12/31/92)

ILLINOIS

WATER SYSTEMS AND CONSECUTIVE SYSTEMS SERVED	EPA ID NO	COUNTY	CHEM USED	STATUS	FLUOR START DATE	POP SERVED	NATURAL SYSTEMS NAT LEVEL	OPT LEVEL
MARSEILLES WS	0990500	LA SALLE	Acid	ADJ	12/67	4811		1.0
TOTAL POPULATION SERVED BY SOURCE WATER SYSTEM - - - - -						4811		
MARSHALL WS	0230100	CLARK	Acid	ADJ	/68	3555		1.0
TOTAL POPULATION SERVED BY SOURCE WATER SYSTEM - - - - -						3555		
MARTINSVILLE WS	0230150	CLARK	Acid	ADJ	/68	1161		1.0
TOTAL POPULATION SERVED BY SOURCE WATER SYSTEM - - - - -						1161		
MARTINTON WS	0750600	IROQUOIS	NaF	ADJ	10/69	299		1.0
TOTAL POPULATION SERVED BY SOURCE WATER SYSTEM - - - - -						299		
MARYVILLE WS	1190750	MADISON	Acid	ADJ	11/70	2576		1.0
TOTAL POPULATION SERVED BY SOURCE WATER SYSTEM - - - - -						2576		
MASON CITY WS	1250350	MASON	NaF	ADJ	/69	2323		1.0
TOTAL POPULATION SERVED BY SOURCE WATER SYSTEM - - - - -						2323		
MATHEVILLE WS	1310200	MERCER		NATL		800	1.5	
TOTAL POPULATION SERVED BY SOURCE WATER SYSTEM - - - - -						800		
MATTOON WS	0290250	COLES	Acid	ADJ	01/69	18891		1.0
HUMBOLDT	0290150	COLES		CONS		470		
TOTAL POPULATION SERVED BY SOURCE WATER SYSTEM - - - - -						19361		
MAYFAIR SUBD	1795750	TAZEWELL	Acid	ADJ	/59	150		1.0
TOTAL POPULATION SERVED BY SOURCE WATER SYSTEM - - - - -						150		
MAZON WS	0630500	GRUNDY	Acid	ADJ	/70	764		1.0
TOTAL POPULATION SERVED BY SOURCE WATER SYSTEM - - - - -						764		
MCCLURE-E CAPE PWD	0035050	ALEXANDER	NaF	ADJ	/71	975		1.0
TOTAL POPULATION SERVED BY SOURCE WATER SYSTEM - - - - -						975		
MCHENRY SHORES WC	1115020	MCHENRY	Acid	ADJ	/71	1390		1.0
TOTAL POPULATION SERVED BY SOURCE WATER SYSTEM - - - - -						1390		

POPULATION SERVED FLUORIDATED DRINKING WATER BY SOURCE SYSTEM,
CONSECUTIVE SYSTEM, AND COUNTY WITHIN STATE (AS OF 12/31/92)

ILLINOIS

WATER SYSTEMS AND CONSECUTIVE SYSTEMS SERVED	EPA ID NO	COUNTY	CHEM USED	STATUS	FLUOR START DATE	POP SERVED	NATURAL SYSTEMS NAT LEVEL	OPT LEVEL
MCHENRY WS	1110600	MCHENRY	Acid	ADJ	12/63	16177		1.0
TOTAL POPULATION SERVED BY SOURCE WATER SYSTEM - - - - -						16177		
MCLEAN WS	1130850	MCLEAN	NaF	ADJ	02/71	797		1.0
TOTAL POPULATION SERVED BY SOURCE WATER SYSTEM - - - - -						797		
MCLW SYSTEM INC	1315150	MERCER	NaF	ADJ	/72	100		1.0
TOTAL POPULATION SERVED BY SOURCE WATER SYSTEM - - - - -						100		
MCNABB WS	1550150	PUTNAM	Acid	ADJ	12/69	310		1.0
TOTAL POPULATION SERVED BY SOURCE WATER SYSTEM - - - - -						310		
MECHANICS-BUFFALO WC	1675150	SANGAMON	Acid	ADJ	/56	1041		1.0
TOTAL POPULATION SERVED BY SOURCE WATER SYSTEM - - - - -						1041		
MEDIA WS	0710250	HENDERSON	NaF	ADJ	/69	146		1.0
TOTAL POPULATION SERVED BY SOURCE WATER SYSTEM - - - - -						146		
MEDORA WS ROCKBRIDGE	1170550 0610300	MACOUPIN GREENE	Acid	ADJ CONS	/70	520 260		1.0
TOTAL POPULATION SERVED BY SOURCE WATER SYSTEM - - - - -						780		
MELVIN WS	0530200	FORD	Acid	ADJ	11/70	466		1.0
TOTAL POPULATION SERVED BY SOURCE WATER SYSTEM - - - - -						466		
MENARD CORRECTIONAL CENTER	1575550	RANDOLPH	NaF	ADJ	/83	3000		1.0
TOTAL POPULATION SERVED BY SOURCE WATER SYSTEM - - - - -						3000		
MENDON WS	0010500	ADAMS	NaF	ADJ	12/70	729		1.0
TOTAL POPULATION SERVED BY SOURCE WATER SYSTEM - - - - -						729		
MENDOTA WS	0990550	LA SALLE	Acid	ADJ	04/68	7018		1.0
TOTAL POPULATION SERVED BY SOURCE WATER SYSTEM - - - - -						7018		
MEREDOSIA WS	1370300	MORGAN	NaF	ADJ	12/69	1134		1.0
TOTAL POPULATION SERVED BY SOURCE WATER SYSTEM - - - - -						1134		

POPULATION SERVED FLUORIDATED DRINKING WATER BY SOURCE SYSTEM,
CONSECUTIVE SYSTEM, AND COUNTY WITHIN STATE (AS OF 12/31/92)

ILLINOIS

WATER SYSTEMS AND CONSECUTIVE SYSTEMS SERVED	EPA ID NO	COUNTY	CHEM USED	STATUS	FLUOR START DATE	POP SERVED	NATURAL SYSTEMS NAT LEVEL	OPT LEVEL
METAMORA WS	2030350	WOODFORD	Acid	ADJ	/70	2600		1.0
TOTAL POPULATION SERVED BY SOURCE WATER SYSTEM - - - - -						2600		
METCALF WS	0450250	EDGAR	Acid	ADJ	/70	227		1.0
TOTAL POPULATION SERVED BY SOURCE WATER SYSTEM - - - - -						227		
METROPOLIS WS	1270150	MASSAC	Acid	ADJ	/69	7098		1.0
TOTAL POPULATION SERVED BY SOURCE WATER SYSTEM - - - - -						7098		
MIDDLETOWN WS	1070500	LOGAN	NaF	ADJ	/70	436		1.0
TOTAL POPULATION SERVED BY SOURCE WATER SYSTEM - - - - -						436		
MIDWEST-PALOS DIV	0317050	COOK	Acid	ADJ	/53	330		1.0
TOTAL POPULATION SERVED BY SOURCE WATER SYSTEM - - - - -						330		
MILAN WS	1610400	ROCK ISLAND	Acid	ADJ	/70	6100		1.0
TOTAL POPULATION SERVED BY SOURCE WATER SYSTEM - - - - -						6100		
MILFORD WS	0750650	IROQUOIS	Acid	ADJ	03/68	1512		1.0
TOTAL POPULATION SERVED BY SOURCE WATER SYSTEM - - - - -						1512		
MILL CREEK PWD	0015300	ADAMS	Acid	ADJ	/73	3215		1.0
TOTAL POPULATION SERVED BY SOURCE WATER SYSTEM - - - - -						3215		
MILLEDGEVILLE WS	0150150	CARROLL	Acid	ADJ	05/68	1076		1.0
TOTAL POPULATION SERVED BY SOURCE WATER SYSTEM - - - - -						1076		
MILLSTONE PWD	1515050	POPE	Acid	ADJ	/75	3500		1.0
FORT MASSAC PWD	1275050	MASSAC		CONS		4333		
MITCHELLSVILLE	1655200	SALINE		CONS		1391		
TOTAL POPULATION SERVED BY SOURCE WATER SYSTEM - - - - -						9224		
MILTON WS	1490450	PIKE	Acid	ADJ	08/69	270		1.0
TOTAL POPULATION SERVED BY SOURCE WATER SYSTEM - - - - -						270		
MINERAL WS	0110650	BUREAU	NaF	ADJ	/68	250		1.0
TOTAL POPULATION SERVED BY SOURCE WATER SYSTEM - - - - -						250		

POPULATION SERVED FLUORIDATED DRINKING WATER BY SOURCE SYSTEM,
CONSECUTIVE SYSTEM, AND COUNTY WITHIN STATE (AS OF 12/31/92)

ILLINOIS

WATER SYSTEMS AND CONSECUTIVE SYSTEMS SERVED	EPA	COUNTY	CHEM USED	STATUS	FLUOR	POP SERVED	NATURAL SYSTEMS	
	ID NO				START DATE		NAT LEVEL	OPT LEVEL
MINIER WS	1790450	TAZEWELL	NaF	ADJ	11/70	1151		1.0
TOTAL POPULATION SERVED BY SOURCE WATER SYSTEM - - - - -						1151		
MINONK WS	2030400	WOODFORD		NATL		1982	3.2	
TOTAL POPULATION SERVED BY SOURCE WATER SYSTEM - - - - -						1982		
MINOOKA WS	0630550	GRUNDY		NATL		1982	1.2	
TOTAL POPULATION SERVED BY SOURCE WATER SYSTEM - - - - -						1982		
MISSION BROOK SD SUBD	0315920	COOK	Acid	ADJ	/75	3218		1.0
TOTAL POPULATION SERVED BY SOURCE WATER SYSTEM - - - - -						3218		
MOECHERVILLE SUBD	0895300	KANE	Acid	ADJ	/70	960		1.0
TOTAL POPULATION SERVED BY SOURCE WATER SYSTEM - - - - -						960		
MOKENA WS	1970600	WILL	Acid	ADJ	/69	6128		1.0
TOTAL POPULATION SERVED BY SOURCE WATER SYSTEM - - - - -						6128		
MOLINE WS	1610450	ROCK ISLAND	Acid	ADJ	03/55	43202		1.0
TOTAL POPULATION SERVED BY SOURCE WATER SYSTEM - - - - -						43202		
MOMENCE WS	0910650	KANKAKEE	Acid	ADJ	03/68	2968		1.0
TOTAL POPULATION SERVED BY SOURCE WATER SYSTEM - - - - -						2968		
MONEE WS	1970650	WILL	Acid	ADJ	01/69	1044		1.0
TOTAL POPULATION SERVED BY SOURCE WATER SYSTEM - - - - -						1044		
MONMOUTH WS	1870150	WARREN		NATL		9500	2.0	
TOTAL POPULATION SERVED BY SOURCE WATER SYSTEM - - - - -						9500		
MONTGOMERY WS	0894690	KANE		NATL		4267	1.1	
TOTAL POPULATION SERVED BY SOURCE WATER SYSTEM - - - - -						4267		
MONTICELLO WS	1470350	PIATT	Acid	ADJ	12/69	4549		1.0
TOTAL POPULATION SERVED BY SOURCE WATER SYSTEM - - - - -						4549		

POPULATION SERVED FLUORIDATED DRINKING WATER BY SOURCE SYSTEM,
CONSECUTIVE SYSTEM, AND COUNTY WITHIN STATE (AS OF 12/31/92)

ILLINOIS

WATER SYSTEMS AND CONSECUTIVE SYSTEMS SERVED	EPA ID NO	COUNTY	CHEM USED	STATUS	FLUOR START DATE	POP SERVED	NATURAL SYSTEMS NAT LEVEL	OPT LEVEL
MONTROSE WS	0490350	EFFINGHAM	Acid	ADJ	/70	306		1.0
TOTAL POPULATION SERVED BY SOURCE WATER SYSTEM - - - - -						306		
MOOSEHEART	0895319	KANE	NaF	ADJ	/70	550		1.0
TOTAL POPULATION SERVED BY SOURCE WATER SYSTEM - - - - -						550		
MORRIS WS	0630600	GRUNDY	Acid	ADJ	05/67	10270		1.0
TOTAL POPULATION SERVED BY SOURCE WATER SYSTEM - - - - -						10270		
MORRISON WS	1950350	WHITESIDE	Acid	ADJ	12/68	4363		1.0
TOTAL POPULATION SERVED BY SOURCE WATER SYSTEM - - - - -						4363		
MORRISONVILLE WS	0210300	CHRISTIAN	Acid	ADJ	07/69	1113		1.0
TOTAL POPULATION SERVED BY SOURCE WATER SYSTEM - - - - -						1113		
MORTON WS	1790500	TAZEWELL	Acid	ADJ	07/68	13799		1.0
TOTAL POPULATION SERVED BY SOURCE WATER SYSTEM - - - - -						13799		
MOUND CITY WS	1530100	PULASKI		NATL		765	1.1	
TOTAL POPULATION SERVED BY SOURCE WATER SYSTEM - - - - -						765		
MOUND STATION WS	0090050	BROWN		NATL		37	2.6	
TOTAL POPULATION SERVED BY SOURCE WATER SYSTEM - - - - -						37		
MOUNDS WS	1530150	PULASKI	NaF	ADJ	01/69	1867		1.0
TOTAL POPULATION SERVED BY SOURCE WATER SYSTEM - - - - -						1867		
MOUNT ERIE WS	1910350	WAYNE	Acid	ADJ	/68	160		1.0
TOTAL POPULATION SERVED BY SOURCE WATER SYSTEM - - - - -						160		
MOUNT OLIVE WS	1170700	MACOUPIN	NaF	ADJ	12/69	2126		1.0
STAUNTON RES RD WTR COOP	1175250	MACOUPIN		CONS		60		
WHITE CITY	1171150	MACOUPIN		CONS		229		
TOTAL POPULATION SERVED BY SOURCE WATER SYSTEM - - - - -						2415		
MOWEAQUA WS	1730200	SHELBY	NaF	ADJ	10/69	1785		1.0
TOTAL POPULATION SERVED BY SOURCE WATER SYSTEM - - - - -						1785		

POPULATION SERVED FLUORIDATED DRINKING WATER BY SOURCE SYSTEM,
CONSECUTIVE SYSTEM, AND COUNTY WITHIN STATE (AS OF 12/31/92)

ILLINOIS

WATER SYSTEMS AND CONSECUTIVE SYSTEMS SERVED	EPA ID NO	COUNTY	CHEM USED	STATUS	FLUOR START DATE	POP SERVED	NATURAL SYSTEMS NAT LEVEL	OPT LEVEL
MT AUBURN WS	0210350	CHRISTIAN	Acid	ADJ	/70	544		1.0
TOTAL POPULATION SERVED BY SOURCE WATER SYSTEM - - - - -						544		
MT CARMEL WS	1850200	WABASH	NaSiF6	ADJ	/69	8383		1.0
TOTAL POPULATION SERVED BY SOURCE WATER SYSTEM - - - - -						8383		
MT CARROLL WS	0150200	CARROLL	Acid	ADJ	/70	1726		1.0
TOTAL POPULATION SERVED BY SOURCE WATER SYSTEM - - - - -						1726		
MT MORRIS WS	1410350	OGLE	Acid	ADJ	/68	2919		1.0
TOTAL POPULATION SERVED BY SOURCE WATER SYSTEM - - - - -						2919		
MT PULASKI WS	1070400	LOGAN	NaF	ADJ	/70	1610		1.0
TOTAL POPULATION SERVED BY SOURCE WATER SYSTEM - - - - -						1610		
MT VERNON HOMES	0855100	JO DAVIESS	NaSiF6	ADJ	/61	350		1.0
TOTAL POPULATION SERVED BY SOURCE WATER SYSTEM - - - - -						350		
MULFORDS WILDWOOD SUBD	2015400	WINNEBAGO	Acid	ADJ	/80	700		1.0
TOTAL POPULATION SERVED BY SOURCE WATER SYSTEM - - - - -						700		
N. TAZEWELL PWD	1795780	TAZEWELL	Acid	ADJ	/40	8200		1.0
TOTAL POPULATION SERVED BY SOURCE WATER SYSTEM - - - - -						8200		
NALEVANCO RAINBOW RIDGE SUBD	1615580	ROCK ISLAND	NaF	ADJ	/79	50		1.0
TOTAL POPULATION SERVED BY SOURCE WATER SYSTEM - - - - -						50		
NAPERVILLE WS	0434670	DU PAGE	Acid	ADJ	06/68	85351		1.0
TOTAL POPULATION SERVED BY SOURCE WATER SYSTEM - - - - -						85351		
NAPLATE WS	0990600	LA SALLE		NATL		560	0.9	
TOTAL POPULATION SERVED BY SOURCE WATER SYSTEM - - - - -						560		
NASHVILLE WS	1890300	WASHINGTON	Acid	ADJ	12/56	3202		1.0
HOYLETON	1890200	WASHINGTON		CONS		508		
HOYLETON-NEW MINDEN C T M	1895500	WASHINGTON		CONS		27		
NEW MINDEN	1890350	WASHINGTON		CONS		219		
TOTAL POPULATION SERVED BY SOURCE WATER SYSTEM - - - - -						3956		

POPULATION SERVED FLUORIDATED DRINKING WATER BY SOURCE SYSTEM,
CONSECUTIVE SYSTEM, AND COUNTY WITHIN STATE (AS OF 12/31/92)

ILLINOIS

WATER SYSTEMS AND CONSECUTIVE SYSTEMS SERVED	EPA ID NO	COUNTY	CHEM USED	STATUS	FLUOR START DATE	POP SERVED	NATURAL SYSTEMS NAT LEVEL	OPT LEVEL
NAUVOO WS	0670500	HANCOCK	NaF	ADJ	/69	1108		1.0
TOTAL POPULATION SERVED BY SOURCE WATER SYSTEM - - - - -						1108		
NEBO WS	1490500	PIKE	NaF	ADJ	11/69	402		1.0
TOTAL POPULATION SERVED BY SOURCE WATER SYSTEM - - - - -						402		
NEOGA WS	0350150	CUMBERLAND	Acid	ADJ	11/69	1678		1.0
TOTAL POPULATION SERVED BY SOURCE WATER SYSTEM - - - - -						1678		
NEPONSET WS	0110700	BUREAU		NATL		550	1.8	
TOTAL POPULATION SERVED BY SOURCE WATER SYSTEM - - - - -						550		
NEW BERLIN WS	1670800	SANGAMON	Acid	ADJ	08/69	797		1.0
TOTAL POPULATION SERVED BY SOURCE WATER SYSTEM - - - - -						797		
NEW BOSTON WS	1310250	MERCER	NaF	ADJ	/68	620		1.0
TOTAL POPULATION SERVED BY SOURCE WATER SYSTEM - - - - -						620		
NEW CANTON WS	1490550	PIKE	Acid	ADJ	/69	405		1.0
TOTAL POPULATION SERVED BY SOURCE WATER SYSTEM - - - - -						405		
NEW HAVEN WS	0590150	GALLATIN	Acid	ADJ	12/69	467		1.0
TOTAL POPULATION SERVED BY SOURCE WATER SYSTEM - - - - -						467		
NEW HOLLAND WS	1070450	LOGAN	NaF	ADJ	/70	330		1.0
TOTAL POPULATION SERVED BY SOURCE WATER SYSTEM - - - - -						330		
NEW LANDING UTIL INC	1415100	OGLE	Acid	ADJ	/69	390		1.0
TOTAL POPULATION SERVED BY SOURCE WATER SYSTEM - - - - -						390		
NEW LENOX WS	1970700	WILL	Acid	ADJ	/70	9626		1.0
TOTAL POPULATION SERVED BY SOURCE WATER SYSTEM - - - - -						9626		
NEW LENOX-LARAWAY	1970701	WILL	Acid	ADJ	/73	2456		1.0
TOTAL POPULATION SERVED BY SOURCE WATER SYSTEM - - - - -						2456		

POPULATION SERVED FLUORIDATED DRINKING WATER BY SOURCE SYSTEM,
CONSECUTIVE SYSTEM, AND COUNTY WITHIN STATE (AS OF 12/31/92)

ILLINOIS

WATER SYSTEMS AND CONSECUTIVE SYSTEMS SERVED	EPA ID NO	COUNTY	CHEM USED	STATUS	FLUOR START DATE	POP SERVED	NATURAL SYSTEMS NAT LEVEL	OPT LEVEL
NEW WINDSOR	1310500	MERCER			NATL	865	0.0	
TOTAL POPULATION SERVED BY SOURCE WATER SYSTEM - - - - -						865		
NEWARK WS	0930100	KENDALL	Acid	ADJ	06/68	840		1.0
TOTAL POPULATION SERVED BY SOURCE WATER SYSTEM - - - - -						840		
NEWMAN WS	0410250	DOUGLAS	Acid	ADJ	/69	960		1.0
TOTAL POPULATION SERVED BY SOURCE WATER SYSTEM - - - - -						960		
NEWTON WS	0790100	JASPER	Acid	ADJ	03/54	3154		1.0
TOTAL POPULATION SERVED BY SOURCE WATER SYSTEM - - - - -						3154		
NIANTIC WS	1150400	MACON	Acid	ADJ	11/68	647		1.0
TOTAL POPULATION SERVED BY SOURCE WATER SYSTEM - - - - -						647		
NOKOMIS WS	1350450	MONTGOMERY	Acid	ADJ	/68	2534		1.0
COALTON	1350100	MONTGOMERY		CONS		359		
TOTAL POPULATION SERVED BY SOURCE WATER SYSTEM - - - - -						2893		
NORDIC PARK WATER-SEWER	0435850	DU PAGE	Acid	ADJ	/54	710		1.0
TOTAL POPULATION SERVED BY SOURCE WATER SYSTEM - - - - -						710		
NORDIC WOODS SUBD	1415330	OGLE	Acid	ADJ	/79	25		1.0
TOTAL POPULATION SERVED BY SOURCE WATER SYSTEM - - - - -						25		
NORMAL WS	1130900	MCLEAN	Acid	ADJ	12/53	40023		1.0
IL STATE UNIV	1135510	MCLEAN		CONS		8000		
TOTAL POPULATION SERVED BY SOURCE WATER SYSTEM - - - - -						48023		
NORRIS CITY WS	1930350	WHITE	Acid	ADJ	/68	1835		1.0
BROUGHTON	0650100	HAMILTON		CONS		257		
DALE PWS	0655050	HAMILTON		CONS		377		
TOTAL POPULATION SERVED BY SOURCE WATER SYSTEM - - - - -						2469		
NORTH AURORA WS	0890600	KANE			NATL	5940	1.4	
TOTAL POPULATION SERVED BY SOURCE WATER SYSTEM - - - - -						5940		
NORTH CHICAGO WS	0971250	LAKE	Acid	ADJ	11/68	34978		1.0
TOTAL POPULATION SERVED BY SOURCE WATER SYSTEM - - - - -						34978		

POPULATION SERVED FLUORIDATED DRINKING WATER BY SOURCE SYSTEM,
CONSECUTIVE SYSTEM, AND COUNTY WITHIN STATE (AS OF 12/31/92)

ILLINOIS

WATER SYSTEMS AND CONSECUTIVE SYSTEMS SERVED	EPA ID NO	COUNTY	CHEM USED	STATUS	FLUOR START DATE	POP SERVED	NATURAL SYSTEMS NAT LEVEL	OPT LEVEL
NORTH HENDERSON WS	1310300	MERCER			NATL	235	1.9	
TOTAL POPULATION SERVED BY SOURCE WATER SYSTEM - - - - -						235		
NORTH PARK PWD	2015500	WINNEBAGO	Acid	ADJ	/55	20000		1.0
TOTAL POPULATION SERVED BY SOURCE WATER SYSTEM - - - - -						20000		
NORTH PEKIN WS	1790550	TAZEWELL	Acid	ADJ	/69	1556		1.0
TOTAL POPULATION SERVED BY SOURCE WATER SYSTEM - - - - -						1556		
NORTH UTICA WS	0990650	LA SALLE	Acid	ADJ	06/70	848		1.0
TOTAL POPULATION SERVED BY SOURCE WATER SYSTEM - - - - -						848		
NORTHBROOK WS	0312070	COOK	Acid	ADJ	04/56	32308		1.0
TOTAL POPULATION SERVED BY SOURCE WATER SYSTEM - - - - -						32308		
NORTHERN HILLS UTIL CO	1775050	STEPHENSON	Acid	ADJ	/76	290		1.0
TOTAL POPULATION SERVED BY SOURCE WATER SYSTEM - - - - -						290		
NORTHERN ILLINOIS WC (CHAMP)	0195300	CHAMPAIGN	Acid	ADJ	/68	120145		1.0
PHILO	0190600	CHAMPAIGN		CONS		1028		
SIDNEY WS	0190850	CHAMPAIGN		CONS		1027		
TOLONO WS	0191000	CHAMPAIGN		CONS		2605		
TOTAL POPULATION SERVED BY SOURCE WATER SYSTEM - - - - -						124805		
NORTHERN ILLINOIS WC (PONT)	1055030	LIVINGSTON	Acid	ADJ	/69	11428		1.0
PONTIAC CORR CTR	1055500	LIVINGSTON		CONS		2500		
TOTAL POPULATION SERVED BY SOURCE WATER SYSTEM - - - - -						13928		
NORTHERN ILLINOIS WC (STERL)	1955040	WHITESIDE	Acid	ADJ	07/69	15132		1.0
TOTAL POPULATION SERVED BY SOURCE WATER SYSTEM - - - - -						15132		
NORTHWEST BELMONT IMP ASSOC	0435900	DU PAGE	Acid	ADJ	/56	50		1.0
TOTAL POPULATION SERVED BY SOURCE WATER SYSTEM - - - - -						50		
NORTHERN ILLINOIS UTILITY	1115850	MCHENRY	OTHER	ADJ	00/00	740		1.0
TOTAL POPULATION SERVED BY SOURCE WATER SYSTEM - - - - -						740		

POPULATION SERVED FLUORIDATED DRINKING WATER BY SOURCE SYSTEM,
CONSECUTIVE SYSTEM, AND COUNTY WITHIN STATE (AS OF 12/31/92)

ILLINOIS

WATER SYSTEMS AND CONSECUTIVE SYSTEMS SERVED	EPA ID NO	COUNTY	CHEM USED	STATUS	FLUOR START DATE	POP SERVED	NATURAL NAT LEVEL	SYSTEMS OPT LEVEL
NUNDA UTIL CO	1115600	MCHENRY			NATL	456	0.9	
	TOTAL POPULATION SERVED BY SOURCE WATER SYSTEM - - - - -					456		
OAK RIDGE SAN DIST	2035300	WOODFORD	NaF	ADJ	/68	240		1.0
	TOTAL POPULATION SERVED BY SOURCE WATER SYSTEM - - - - -					240		
OAKFORD WS	1290150	MENARD	NaF	ADJ	05/69	246		1.0
	TOTAL POPULATION SERVED BY SOURCE WATER SYSTEM - - - - -					246		
OAKHAVEN SUBD	1795760	TAZEWELL	Acid	ADJ	/50	25		1.0
	TOTAL POPULATION SERVED BY SOURCE WATER SYSTEM - - - - -					25		
OAKLAND WS	0290300	COLES	Acid	ADJ	11/68	996		1.0
	TOTAL POPULATION SERVED BY SOURCE WATER SYSTEM - - - - -					996		
OAKLANE ACRES SUBD	1795800	TAZEWELL	NaF	ADJ	/60	120		1.0
	TOTAL POPULATION SERVED BY SOURCE WATER SYSTEM - - - - -					120		
OAKVIEW AVE WATER WORKS	1977210	WILL	Acid	ADJ	/47	309		1.0
	TOTAL POPULATION SERVED BY SOURCE WATER SYSTEM - - - - -					309		
OAKWOOD PLACE	0735140	HENRY	Acid	ADJ	/81	25		1.0
	TOTAL POPULATION SERVED BY SOURCE WATER SYSTEM - - - - -					25		
OAKWOOD WS	1830600	VERMILION	Acid	ADJ	/70	1533		1.0
	TOTAL POPULATION SERVED BY SOURCE WATER SYSTEM - - - - -					1533		
ODELL WS	1050550	LIVINGSTON			NATL	1030		1.8
	TOTAL POPULATION SERVED BY SOURCE WATER SYSTEM - - - - -					1030		
OGDEN GARDENS SUBD	0895400	KANE			NATL	360		0.9
	TOTAL POPULATION SERVED BY SOURCE WATER SYSTEM - - - - -					360		
OGDEN WS	0190500	CHAMPAIGN	Acid	ADJ	/70	1533		1.0
	TOTAL POPULATION SERVED BY SOURCE WATER SYSTEM - - - - -					1533		
OGLESBY WS	0990700	LA SALLE			NATL	4000		1.0

POPULATION SERVED FLUORIDATED DRINKING WATER BY SOURCE SYSTEM,
CONSECUTIVE SYSTEM, AND COUNTY WITHIN STATE (AS OF 12/31/92)

ILLINOIS

WATER SYSTEMS AND CONSECUTIVE SYSTEMS SERVED	EPA ID NO	COUNTY	CHEM USED	STATUS	FLUOR START DATE	POP SERVED	NATURAL SYSTEMS NAT LEVEL	OPT LEVEL
JONESVILLE PWD	0995170	LA SALLE		CONS		400		
	TOTAL POPULATION SERVED BY SOURCE WATER SYSTEM - - - - -					4400		
OHIO WS	0110800	BUREAU	Acid	ADJ	11/90	426		1.0
	TOTAL POPULATION SERVED BY SOURCE WATER SYSTEM - - - - -					426		
OKAWVILLE WS	1890400	WASHINGTON	NaSiF6	ADJ	11/68	1337		1.0
	TOTAL POPULATION SERVED BY SOURCE WATER SYSTEM - - - - -					1337		
OLD SHAWNEETOWN WS	0590200	GALLATIN	NaF	ADJ	/70	356		1.0
	TOTAL POPULATION SERVED BY SOURCE WATER SYSTEM - - - - -					356		
OLMSTED	1530250	PULASKI	NaF	ADJ	/68	358		1.0
	TOTAL POPULATION SERVED BY SOURCE WATER SYSTEM - - - - -					358		
OLNEY WS	1590200	RICHLAND	Acid	ADJ	/68	8765		1.0
NOBLE WS	1590150	RICHLAND		CONS		847		
PARKERSBURG WS	1590250	RICHLAND		CONS		341		
WATERGATE SUBD	1595150	RICHLAND		CONS		68		
	TOTAL POPULATION SERVED BY SOURCE WATER SYSTEM - - - - -					10021		
OMAHA WS	0590250	GALLATIN	NaF	ADJ	/68	302		1.0
	TOTAL POPULATION SERVED BY SOURCE WATER SYSTEM - - - - -					302		
ONARGA WS	0750700	IROQUOIS	Acid	ADJ	04/71	1281		1.0
	TOTAL POPULATION SERVED BY SOURCE WATER SYSTEM - - - - -					1281		
ONEIDA WS	0950400	KNOX		NATL		750	2.3	
	TOTAL POPULATION SERVED BY SOURCE WATER SYSTEM - - - - -					750		
OPHEIM PWS	0735150	HENRY		NATL		150	1.0	
	TOTAL POPULATION SERVED BY SOURCE WATER SYSTEM - - - - -					150		
OQUAWKA WS	0710300	HENDERSON	NaF	ADJ	/69	1442		1.0
	TOTAL POPULATION SERVED BY SOURCE WATER SYSTEM - - - - -					1442		
ORANGEVILLE WS	1770350	STEPHENSON	Acid	ADJ	11/68	451		1.0
	TOTAL POPULATION SERVED BY SOURCE WATER SYSTEM - - - - -					451		

POPULATION SERVED FLUORIDATED DRINKING WATER BY SOURCE SYSTEM,
CONSECUTIVE SYSTEM, AND COUNTY WITHIN STATE (AS OF 12/31/92)

ILLINOIS

WATER SYSTEMS AND CONSECUTIVE SYSTEMS SERVED	EPA ID NO	COUNTY	CHEM USED	STATUS	FLUOR START DATE	POP SERVED	NATURAL SYSTEMS NAT LEVEL	OPT LEVEL
OREANA WS	1150450	MACON	Acid	ADJ	05/68	847		1.0
TOTAL POPULATION SERVED BY SOURCE WATER SYSTEM - - - - -						847		
OREGON WS	1410400	OGLE	Acid	ADJ	11/84	3891		1.0
TOTAL POPULATION SERVED BY SOURCE WATER SYSTEM - - - - -						3891		
ORION WS	0730700	HENRY	NaF	ADJ	09/52	1821		1.0
TOTAL POPULATION SERVED BY SOURCE WATER SYSTEM - - - - -						1821		
ORLAND HILLS SUBD	0317000	COOK	Acid	ADJ	/77	5510		1.0
TOTAL POPULATION SERVED BY SOURCE WATER SYSTEM - - - - -						5510		
OSCO PWS	0735200	HENRY	Acid	ADJ	/51	115		1.0
TOTAL POPULATION SERVED BY SOURCE WATER SYSTEM - - - - -						115		
OSWEGO WS	0930150	KENDALL		NATL		3876	1.4	
TOTAL POPULATION SERVED BY SOURCE WATER SYSTEM - - - - -						3876		
OTTAWA WS	0990800	LA SALLE	NaF	ADJ	/68	17451		1.0
FIELD HILL IMP ASSOC	0995150	LA SALLE		CONS		250		
TOTAL POPULATION SERVED BY SOURCE WATER SYSTEM - - - - -						17701		
OTTER CREEK LAKE UTIL D	2015320	WINNEBAGO	Acid	ADJ	/70	1350		1.0
TOTAL POPULATION SERVED BY SOURCE WATER SYSTEM - - - - -						1350		
PALMER WS	0210450	CHRISTIAN	Acid	ADJ	/69	275		1.0
TOTAL POPULATION SERVED BY SOURCE WATER SYSTEM - - - - -						275		
PALMYRA-MODESTO WC	1175150	MACOUPIN	Acid	ADJ	03/69	0		1.0
MODESTO	1170600	MACOUPIN		CONS		240		
PALMYRA	1170800	MACOUPIN		CONS		722		
SCOTTVILLE RURAL WTR CO INC	1170010	MACOUPIN		CONS		510		
TOTAL POPULATION SERVED BY SOURCE WATER SYSTEM - - - - -						1472		
PANA WS	0210500	CHRISTIAN	Acid	ADJ	/69	5796		1.0
TOTAL POPULATION SERVED BY SOURCE WATER SYSTEM - - - - -						5796		

POPULATION SERVED FLUORIDATED DRINKING WATER BY SOURCE SYSTEM,
CONSECUTIVE SYSTEM, AND COUNTY WITHIN STATE (AS OF 12/31/92)

ILLINOIS

WATER SYSTEMS AND CONSECUTIVE SYSTEMS SERVED	EPA ID NO	COUNTY	CHEM USED	STATUS	FLUOR START DATE	POP SERVED	NATURAL SYSTEMS NAT LEVEL	OPT LEVEL
PARIS WS	0450300	EDGAR	Acid	ADJ	10/70	8997		1.0
	TOTAL POPULATION SERVED BY SOURCE WATER SYSTEM - - - - -					8997		
PARK CREST WATER CO	1775100	STEPHENSON	NaSiF6	ADJ	/60	1200		1.0
	TOTAL POPULATION SERVED BY SOURCE WATER SYSTEM - - - - -					1200		
PARK FOREST WS	0314740	COOK	Acid	ADJ	12/52	24656		1.0
	TOTAL POPULATION SERVED BY SOURCE WATER SYSTEM - - - - -					24656		
PARK RD WATER ASSOC	1977330	WILL	Acid	ADJ	/30	60		1.0
	TOTAL POPULATION SERVED BY SOURCE WATER SYSTEM - - - - -					60		
PARK VIEW WATER CORP	0895500	KANE	Acid	ADJ	/47	150		1.0
	TOTAL POPULATION SERVED BY SOURCE WATER SYSTEM - - - - -					150		
PATOKA WS	1210400	MARION	Acid	ADJ	/70	613		1.0
VERNON	1210550	MARION		CONS		207		
	TOTAL POPULATION SERVED BY SOURCE WATER SYSTEM - - - - -					820		
PAW PAW	1030400	LEE	Acid	ADJ	09/59	791		1.0
	TOTAL POPULATION SERVED BY SOURCE WATER SYSTEM - - - - -					791		
PAXTON	0530250	FORD	Acid	ADJ	05/68	4289		1.0
	TOTAL POPULATION SERVED BY SOURCE WATER SYSTEM - - - - -					4289		
PAYSON WS	0010550	ADAMS	NaF	ADJ	/69	1163		1.0
	TOTAL POPULATION SERVED BY SOURCE WATER SYSTEM - - - - -					1163		
PEARL CITY WS	1770400	STEPHENSON	Acid	ADJ	04/71	670		1.0
	TOTAL POPULATION SERVED BY SOURCE WATER SYSTEM - - - - -					670		
PEARL WS	1490650	PIKE	Acid	ADJ	10/69	177		1.0
	TOTAL POPULATION SERVED BY SOURCE WATER SYSTEM - - - - -					177		
PECATONICA WS	2010250	WINNEBAGO	Acid	ADJ	/68	1760		1.0
	TOTAL POPULATION SERVED BY SOURCE WATER SYSTEM - - - - -					1760		

POPULATION SERVED FLUORIDATED DRINKING WATER BY SOURCE SYSTEM,
CONSECUTIVE SYSTEM, AND COUNTY WITHIN STATE (AS OF 12/31/92)

ILLINOIS

WATER SYSTEMS AND CONSECUTIVE SYSTEMS SERVED	EPA ID NO	COUNTY	CHEM USED	STATUS	FLUOR START DATE	POP SERVED	NATURAL SYSTEMS NAT LEVEL	OPT LEVEL
PEKARA SUBD	0975900	LAKE	Acid	ADJ	/85	4898		1.0
TOTAL POPULATION SERVED BY SOURCE WATER SYSTEM - - - - -						4898		
PEKIN (ILL-AM WC)	1795040	TAZEWELL	Acid	ADJ	/68	39000		1.0
TOTAL POPULATION SERVED BY SOURCE WATER SYSTEM - - - - -						39000		
PENFIELD PWD	0195100	CHAMPAIGN	Acid	ADJ	05/68	175		1.0
TOTAL POPULATION SERVED BY SOURCE WATER SYSTEM - - - - -						175		
PEORIA (ILL-AM WC)	1435030	PEORIA	Acid	ADJ	10/58	129638		1.0
DUNLAP WS	1430250	PEORIA		CONS		851		
HANNA CITY WORK CAMP	1435930	PEORIA		CONS		285		
HANNA CITY WS	1430400	PEORIA		CONS		920		
TOTAL POPULATION SERVED BY SOURCE WATER SYSTEM - - - - -						131694		
PEORIA HEIGHTS WS	1434750	PEORIA	Acid	ADJ	/82	6930		1.0
TOTAL POPULATION SERVED BY SOURCE WATER SYSTEM - - - - -						6930		
PEOTONE WS	1970750	WILL	Acid	ADJ	11/70	2947		1.0
TOTAL POPULATION SERVED BY SOURCE WATER SYSTEM - - - - -						2947		
PERCY WS	1570350	RANDOLPH	Acid	ADJ	08/69	925		1.0
TOTAL POPULATION SERVED BY SOURCE WATER SYSTEM - - - - -						925		
PERRY WS	1490700	PIKE	Acid	ADJ	01/70	491		1.0
TOTAL POPULATION SERVED BY SOURCE WATER SYSTEM - - - - -						491		
PERU WS	0990850	LA SALLE		NATL		9302	0.8	
TOTAL POPULATION SERVED BY SOURCE WATER SYSTEM - - - - -						9302		
PESOTUM WS	0190550	CHAMPAIGN	Acid	ADJ	12/70	558		1.0
TOTAL POPULATION SERVED BY SOURCE WATER SYSTEM - - - - -						558		
PETERSBURG WS	1290200	MENARD	NaF	ADJ	/68	2261		1.0
OLD SALEM (CHATAQUA)	1295100	MENARD		CONS		150		
TOTAL POPULATION SERVED BY SOURCE WATER SYSTEM - - - - -						2411		
PIKE CO PWD NO 1	1495000	PIKE	Acid	ADJ	/79	2300		1.0
TOTAL POPULATION SERVED BY SOURCE WATER SYSTEM - - - - -						2300		

POPULATION SERVED FLUORIDATED DRINKING WATER BY SOURCE SYSTEM,
CONSECUTIVE SYSTEM, AND COUNTY WITHIN STATE (AS OF 12/31/92)

ILLINOIS

WATER SYSTEMS AND CONSECUTIVE SYSTEMS SERVED	EPA ID NO	COUNTY	CHEM USED	STATUS	FLUOR START DATE	POP SERVED	NATURAL SYSTEMS NAT LEVEL	OPT LEVEL
PINCKNEYVILLE WS	1450150	PERRY	Acid	ADJ	08/59	4191		1.0
CHARLOTTE HILLS SUBD	1455450	PERRY		CONS		62		
CONSOLIDATED 204 PWD	1455360	PERRY		CONS		780		
POSSUM BRANCH PWD	1455380	PERRY		CONS		166		
TOTAL POPULATION SERVED BY SOURCE WATER SYSTEM - - - - -						5199		
PINE RIDGE UTIL INC	0735400	HENRY	Acid	ADJ	/70	35		1.0
TOTAL POPULATION SERVED BY SOURCE WATER SYSTEM - - - - -						35		
PIONEER ACRES WC	0855200	JO DAVIESS	Acid	ADJ	/71	550		1.0
TOTAL POPULATION SERVED BY SOURCE WATER SYSTEM - - - - -						550		
PIPER CITY WS	0530300	FORD	Acid	ADJ	10/70	760		1.0
TOTAL POPULATION SERVED BY SOURCE WATER SYSTEM - - - - -						760		
PITTSFIELD WS	1490750	PIKE	Acid	ADJ	12/63	4231		1.0
TOTAL POPULATION SERVED BY SOURCE WATER SYSTEM - - - - -						4231		
PLAINFIELD WS	1970800	WILL		NATL		4557	1.4	
TOTAL POPULATION SERVED BY SOURCE WATER SYSTEM - - - - -						4557		
PLAINVILLE WS	0010600	ADAMS	NaF	ADJ	10/69	233		1.0
TOTAL POPULATION SERVED BY SOURCE WATER SYSTEM - - - - -						233		
PLANO WS	0930200	KENDALL	Acid	ADJ	07/68	5104		1.0
TOTAL POPULATION SERVED BY SOURCE WATER SYSTEM - - - - -						5104		
PLEASANT HILL COMM ASSOC	0435980	DU PAGE	Acid	ADJ	/53	1030		1.0
TOTAL POPULATION SERVED BY SOURCE WATER SYSTEM - - - - -						1030		
PLEASANT HILL WS	1490800	PIKE	NaF	ADJ	06/69	1030		1.0
TOTAL POPULATION SERVED BY SOURCE WATER SYSTEM - - - - -						1030		
PLEASANT PLAINS WS	1670900	SANGAMON	Acid	ADJ	12/68	701		1.0
TOTAL POPULATION SERVED BY SOURCE WATER SYSTEM - - - - -						701		

POPULATION SERVED FLUORIDATED DRINKING WATER BY SOURCE SYSTEM,
CONSECUTIVE SYSTEM, AND COUNTY WITHIN STATE (AS OF 12/31/92)

ILLINOIS

WATER SYSTEMS AND CONSECUTIVE SYSTEMS SERVED	EPA ID NO	COUNTY	CHEM USED	STATUS	FLUOR START DATE	POP SERVED	NATURAL SYSTEMS NAT LEVEL	OPT LEVEL
PLEASANT VALLEY PWD	1435470	PEORIA	Acid	ADJ	/54	2685		1.0
LIMESTONE-WALTERS PWD	1430020	PEORIA		CONS		915		
TOTAL POPULATION SERVED BY SOURCE WATER SYSTEM - - - - -						3600		
PLUM CREEK CONDOMIN	0317080	COOK		NATL		140	1.4	
TOTAL POPULATION SERVED BY SOURCE WATER SYSTEM - - - - -						140		
PLUM GROVE CONDO	0317950	COOK		NATL		168	1.3	
TOTAL POPULATION SERVED BY SOURCE WATER SYSTEM - - - - -						168		
PLYMOUTH WS	0670550	HANCOCK	Acid	ADJ	/68	521		1.0
TOTAL POPULATION SERVED BY SOURCE WATER SYSTEM - - - - -						521		
POCHONTAS WS	0050200	BOND	Acid	ADJ	01/70	837		1.0
TOTAL POPULATION SERVED BY SOURCE WATER SYSTEM - - - - -						837		
POLO DR + SADDLE RD SUBD	0437000	DU PAGE	Acid	ADJ	/50	90		1.0
TOTAL POPULATION SERVED BY SOURCE WATER SYSTEM - - - - -						90		
POLO WS	1410450	OGLE	Acid	ADJ	12/69	2514		1.0
TOTAL POPULATION SERVED BY SOURCE WATER SYSTEM - - - - -						2514		
POPLAR GROVE WS	.0070150	BOONE	Acid	ADJ	/68	743		1.0
TOTAL POPULATION SERVED BY SOURCE WATER SYSTEM - - - - -						743		
PORT BYRON WS	1610550	ROCK ISLAND	NaF	ADJ	08/70	1002		1.0
TOTAL POPULATION SERVED BY SOURCE WATER SYSTEM - - - - -						1002		
POTOMAC WS	1830650	VERMILION	NaF	ADJ	03/63	753		1.0
TOTAL POPULATION SERVED BY SOURCE WATER SYSTEM - - - - -						753		
PRAIRIE CITY WS	1090400	MCDONOUGH		NATL		497	3.1	
TOTAL POPULATION SERVED BY SOURCE WATER SYSTEM - - - - -						497		
PRAIRIE DU ROCHER WS	1570400	RANDOLPH	Acid	ADJ	05/71	540		1.0
TOTAL POPULATION SERVED BY SOURCE WATER SYSTEM - - - - -						540		

POPULATION SERVED FLUORIDATED DRINKING WATER BY SOURCE SYSTEM,
CONSECUTIVE SYSTEM, AND COUNTY WITHIN STATE (AS OF 12/31/92)

ILLINOIS

WATER SYSTEMS AND CONSECUTIVE SYSTEMS SERVED	EPA ID NO	COUNTY	CHEM USED	STATUS	FLUOR START DATE	POP SERVED	NATURAL SYSTEMS NAT LEVEL	OPT LEVEL
PRAIRIE RIDGE ASSOC	1115730	MCHENRY	Acid	ADJ	/78	140		1.0
TOTAL POPULATION SERVED BY SOURCE WATER SYSTEM - - - - -						140		
PRAIRIE VIEW SUBD	1795900	TAZEVELL	Acid	ADJ	/55	30		1.0
TOTAL POPULATION SERVED BY SOURCE WATER SYSTEM - - - - -						30		
PRESTBURY UC	0895520	KANE	Acid	ADJ	12/68	1290		1.0
TOTAL POPULATION SERVED BY SOURCE WATER SYSTEM - - - - -						1290		
PRINCETON WS	0110850	BUREAU	Acid	ADJ	11/69	7197		1.0
TOTAL POPULATION SERVED BY SOURCE WATER SYSTEM - - - - -						7197		
PRINCEVILLE WS	1430750	PEORIA		NATL		1750	2.0	
TOTAL POPULATION SERVED BY SOURCE WATER SYSTEM - - - - -						1750		
PROPHETSTOWN WS	1950400	WHITESIDE	Acid	ADJ	12/68	1749		1.0
TOTAL POPULATION SERVED BY SOURCE WATER SYSTEM - - - - -						1749		
PROSPECT HTS	0312530	COOK	Acid	ADJ	/80	15239		1.0
TOTAL POPULATION SERVED BY SOURCE WATER SYSTEM - - - - -						15239		
PULASKI WS	1530300	PULASKI	NaF	ADJ	11/69	421		1.0
TOTAL POPULATION SERVED BY SOURCE WATER SYSTEM - - - - -						421		
QUINCY WS	0010650	ADAMS	Acid	ADJ	04/54	37010		1.0
IL VET HOME	0015500	ADAMS		CONS		650		
TOTAL POPULATION SERVED BY SOURCE WATER SYSTEM - - - - -						37660		
RAMSEY WS	0510200	FAYETTE	Acid	ADJ	12/68	963		1.0
TOTAL POPULATION SERVED BY SOURCE WATER SYSTEM - - - - -						963		
RAND ESTATES SUBD	0975950	LAKE		NATL		78	1.3	
TOTAL POPULATION SERVED BY SOURCE WATER SYSTEM - - - - -						78		
RANKIN WS	1830700	VERMILION	NaF	ADJ	11/60	619		1.0
TOTAL POPULATION SERVED BY SOURCE WATER SYSTEM - - - - -						619		

POPULATION SERVED FLUORIDATED DRINKING WATER BY SOURCE SYSTEM,
CONSECUTIVE SYSTEM, AND COUNTY WITHIN STATE (AS OF 12/31/92)

ILLINOIS

WATER SYSTEMS AND CONSECUTIVE SYSTEMS SERVED	EPA ID NO	COUNTY	CHEM USED	STATUS	FLUOR START DATE	POP SERVED	NATURAL SYSTEMS NAT LEVEL	OPT LEVEL
RANSOM WS	0990900	LA SALLE			NATL	450	1.2	
TOTAL POPULATION SERVED BY SOURCE WATER SYSTEM - - - - -						450		
RANTOUL WS	0190650	CHAMPAIGN	Acid	ADJ	05/65	17212		1.0
TOTAL POPULATION SERVED BY SOURCE WATER SYSTEM - - - - -						17212		
RAPIDS CITY WS	1610600	ROCK ISLAND	Acid	ADJ	/68	932		1.0
TOTAL POPULATION SERVED BY SOURCE WATER SYSTEM - - - - -						932		
RARITAN WS	0710350	HENDERSON			NATL	146	3.0	
TOTAL POPULATION SERVED BY SOURCE WATER SYSTEM - - - - -						146		
RAYMOND WS	1350550	MONTGOMERY	Acid	ADJ	01/71	820		1.0
TOTAL POPULATION SERVED BY SOURCE WATER SYSTEM - - - - -						820		
RED BUD WS	1570450	RANDOLPH	Acid	ADJ	/70	2918		1.0
TOTAL POPULATION SERVED BY SOURCE WATER SYSTEM - - - - -						2918		
REDDICK WS	0914780	KANKAKEE			NATL	208	2.1	
TOTAL POPULATION SERVED BY SOURCE WATER SYSTEM - - - - -						208		
REDMON WS	0450350	EDGAR	Acid	ADJ	/70	201		1.0
TOTAL POPULATION SERVED BY SOURCE WATER SYSTEM - - - - -						201		
REND LAKE INT-CITY W	0555100	FRANKLIN	Acid	ADJ	/71	1417		1.0
AKIN WD	0555120	FRANKLIN		CONS		1378		
BELLE RIVE	0810050	JEFFERSON		CONS		1791		
BENTON	0550050	FRANKLIN		CONS		8415		
BLAIRSVILLE PWD	1995350	WILLIAMSON		CONS		468		
BLUFORD	0810100	JEFFERSON		CONS		1522		
BONNIE	0810150	JEFFERSON		CONS		411		
BUCKNER	0550100	FRANKLIN		CONS		647		
CAMBRIA	1990100	WILLIAMSON		CONS		1828		
CARTERVILLE	1990150	WILLIAMSON		CONS		4114		
CARTERVILLE WEST SUBD	1995300	WILLIAMSON		CONS		164		
CHRISTOPHER	0550150	FRANKLIN		CONS		2969		
COAL VALLEY PWD	1995250	WILLIAMSON		CONS		2566		
COLP	1990200	WILLIAMSON		CONS		820		
CORINTH PWD	1995120	WILLIAMSON		CONS		3162		
CRAINVILLE	1990250	WILLIAMSON		CONS		1019		
DAHLGREN	0650150	HAMILTON		CONS		699		

POPULATION SERVED FLUORIDATED DRINKING WATER BY SOURCE SYSTEM,
CONSECUTIVE SYSTEM, AND COUNTY WITHIN STATE (AS OF 12/31/92)

ILLINOIS

WATER SYSTEMS AND CONSECUTIVE SYSTEMS SERVED	EPA ID NO	COUNTY	CHEM USED	STATUS	FLUOR START DATE	POP SERVED	NATURAL NAT LEVEL	SYSTEMS OPT LEVEL
DIX-KELL	0815100	JEFERSON		CONS		1545		
DOWELL	0770250	JACKSON		CONS		1193		
DU QUOIN	1450100	PERRY		CONS		6697		
DUBOIS	1890150	WASHINGTON		CONS		500		
EASTSIDE WATER ASSOC. ENERGY	1455120	PERRY		CONS		16		
ENFIELD WS	1990350	WILLIAMSON		CONS		1160		
EWING-INA	1930200	WHITE		CONS		766		
FERGES WATER DIST	0555350	FRANKLIN		CONS		1763		
FREEMANSPUR	1995050	WILLIAMSON		CONS		928		
GALATIA	1994420	WILLIAMSON		CONS		378		
GREENWOOD CREEK N.W. CO	1650150	SALINE		CONS		1019		
HAFER WD	0555200	FRANKLIN		CONS		1162		
HANAFORD	1995400	WILLIAMSON		CONS		218		
HANAFORD	0550250	FRANKLIN		CONS		832		
HERRIN	1990400	WILLIAMSON		CONS		11135		
HIGHWAY 37 N PWD	1995100	WILLIAMSON		CONS		963		
HILL CITY WD	0555250	FRANKLIN		CONS		354		
JOHSTON CITY	1990500	WILLIAMSON		CONS		3836		
MACEDONIA	0554640	FRANKLIN		CONS		195		
MCLEANSBORO	0650200	HAMILTON		CONS		2984		
MILL SHOALS	1930300	WHITE		CONS		276		
MOUNT VERNON	0810300	JEFFERSON		CONS		18517		
MULKYTOWN PWD	0555150	FRANKLIN		CONS		468		
NASON	0810350	JEFFERSON		CONS		235		
NE MT. VERNON WATER CO.	0810019	JEFFERSON		CONS		3310		
NORTH CITY	0550300	FRANKLIN		CONS		746		
OLD DUQUOIN PWD	1455350	PERRY		CONS		679		
ORIENT	0550350	FRANKLIN		CONS		454		
PITTSBURG	1990600	WILLIAMSON		CONS		2380		
PLUMFIELD WD	0555400	FRANKLIN		CONS		395		
PROSPECT WATER DIST	1655110	SALINE		CONS		1082		
RADOM	1890450	WASHINGTON		CONS		245		
SESSER	0550450	FRANKLIN		CONS		2498		
SPRINGERTON WS	1930450	WHITE		CONS		325		
STONEFORT WS	1654880	SALINE		CONS		311		
TAMAROA	1450250	PERRY		CONS		1576		
THOMPSONVILLE	0550500	FRANKLIN		CONS		694		
VALIER	0550600	FRANKLIN		CONS		1132		
WALTONVILLE	0810400	JEFFERSON		CONS		1391		
WEST CITY	0550650	FRANKLIN		CONS		747		
WEST FRANKFORT	0550700	FRANKLIN		CONS		10052		
WOODLAWN	0810450	JEFFERSON		CONS		2288		
ZEIGLER	0550750	FRANKLIN		CONS		1941		
TOTAL POPULATION SERVED BY SOURCE WATER SYSTEM - - - - -						122776		
REYNOLDS WS	1614800	MERCER / ROCK ISLAND		NATL		701	0.9	
TOTAL POPULATION SERVED BY SOURCE WATER SYSTEM - - - - -						701		

POPULATION SERVED FLUORIDATED DRINKING WATER BY SOURCE SYSTEM,
CONSECUTIVE SYSTEM, AND COUNTY WITHIN STATE (AS OF 12/31/92)

ILLINOIS

WATER SYSTEMS AND CONSECUTIVE SYSTEMS SERVED	EPA ID NO	COUNTY	CHEM USED	STATUS	FLUOR START DATE	POP SERVED	NATURAL SYSTEMS NAT LEVEL	OPT LEVEL
RICHMOND WS	1110750	MCHENRY	Acid	ADJ	/70	1016		1.0
TOTAL POPULATION SERVED BY SOURCE WATER SYSTEM - - - - -						1016		
RICHTON PARK WS	0312550	COOK	Acid	ADJ	12/71	10523		1.0
TOTAL POPULATION SERVED BY SOURCE WATER SYSTEM - - - - -						10523		
RIDGE FARM WS	1830750	VERMILION	NaF	ADJ	06/83	939		1.0
VERMILION GROVE W W	1835050	VERMILION		CONS		200		
TOTAL POPULATION SERVED BY SOURCE WATER SYSTEM - - - - -						1139		
RIDGECREST SUBD	0635100	GRUNDY	Acid	ADJ	/70	250		1.0
TOTAL POPULATION SERVED BY SOURCE WATER SYSTEM - - - - -						250		
RIDGEWOOD LEDGES WSCO	1615670	ROCK ISLAND	Acid	ADJ	/64	370		1.0
TOTAL POPULATION SERVED BY SOURCE WATER SYSTEM - - - - -						370		
RIDGEWOOD WS	1977650	WILL	Acid	ADJ	03/69	264		1.0
TOTAL POPULATION SERVED BY SOURCE WATER SYSTEM - - - - -						264		
RIDGWAY WS	0590300	GALLATIN	Acid	ADJ	/70	1160		1.0
TOTAL POPULATION SERVED BY SOURCE WATER SYSTEM - - - - -						1160		
RIO WS	0950450	KNOX		NATL		235	2.6	
TOTAL POPULATION SERVED BY SOURCE WATER SYSTEM - - - - -						235		
RIVER GRANGE LAKE SUBD	0895600	KANE	Acid	ADJ	/63	80		1.0
TOTAL POPULATION SERVED BY SOURCE WATER SYSTEM - - - - -						80		
RIVERTON WS	1670950	SANGAMON	NaF	ADJ	/68	2638		1.0
SUGAR CREEK PWD	1675300	SANGAMON		CONS		850		
TOTAL POPULATION SERVED BY SOURCE WATER SYSTEM - - - - -						3488		
ROANOKE WS	2030550	WOODFORD	Acid	ADJ	/68	1910		1.0
TOTAL POPULATION SERVED BY SOURCE WATER SYSTEM - - - - -						1910		
ROBERTS WS	0530350	FORD	Acid	ADJ	/70	397		1.0
TOTAL POPULATION SERVED BY SOURCE WATER SYSTEM - - - - -						397		

POPULATION SERVED FLUORIDATED DRINKING WATER BY SOURCE SYSTEM,
CONSECUTIVE SYSTEM, AND COUNTY WITHIN STATE (AS OF 12/31/92)

ILLINOIS

WATER SYSTEMS AND CONSECUTIVE SYSTEMS SERVED	EPA ID NO	COUNTY	CHEM USED	STATUS	FLUOR START DATE	POP SERVED	NATURAL SYSTEMS NAT LEVEL	OPT LEVEL
ROBINSON-PALESTINE WC	0335030	CRAWFORD	NaF	ADJ	/69	10035		1.0
EATON PWD	0335100	CRAWFORD		CONS		650		
HEBRON PWD	0335150	CRAWFORD		CONS		474		
OBLONG	0330150	CRAWFORD		CONS		1616		
STOY	0330300	CRAWFORD		CONS		155		
TRIMBLE	0335200	CRAWFORD		CONS		200		
TOTAL POPULATION SERVED BY SOURCE WATER SYSTEM - - - - -						13130		
ROCHELLE WS	1410500	OGLE	Acid	ADJ	/70	8769		1.0
TOTAL POPULATION SERVED BY SOURCE WATER SYSTEM - - - - -						8769		
ROCK CITY WS	1770500	STEPHENSON	Acid	ADJ	12/70	286		1.0
TOTAL POPULATION SERVED BY SOURCE WATER SYSTEM - - - - -						286		
ROCK FALLS WS	1950450	WHITESIDE	Acid	ADJ	09/68	9654		1.0
TOTAL POPULATION SERVED BY SOURCE WATER SYSTEM - - - - -						9654		
ROCK ISLAND WS	1610650	ROCK ISLAND	NaSiF6	ADJ	06/63	40557		1.0
TOTAL POPULATION SERVED BY SOURCE WATER SYSTEM - - - - -						40557		
ROCK-ADAIR SERV CORP	1795450	TAZEWELL	NaF	ADJ	/68	240		1.0
TOTAL POPULATION SERVED BY SOURCE WATER SYSTEM - - - - -						240		
ROCKFORD WS	2010300	WINNEBAGO	Acid	ADJ	10/66	139426		1.0
CHERRY VALLEY	2010050	WINNEBAGO		CONS		400		
NEWBURGH LANDOWNERS WA	2015450	WINNEBAGO		CONS		80		
SINGER ZONE CTR	2015180	WINNEBAGO		CONS		500		
ZELLER ZONE CTR	1435940	WINNEBAGO		CONS		500		
TOTAL POPULATION SERVED BY SOURCE WATER SYSTEM - - - - -						140906		
ROCKTON WS	2010350	WINNEBAGO	Acid	ADJ	/68	2928		1.0
TOTAL POPULATION SERVED BY SOURCE WATER SYSTEM - - - - -						2928		
ROLLINS SEWER AND WC	0895150	KANE	Acid	ADJ	/59	270		1.0
TOTAL POPULATION SERVED BY SOURCE WATER SYSTEM - - - - -						270		
ROME FARMS #9	1435500	PEORIA	Acid	ADJ	/79	180		1.0
TOTAL POPULATION SERVED BY SOURCE WATER SYSTEM - - - - -						180		

POPULATION SERVED FLUORIDATED DRINKING WATER BY SOURCE SYSTEM,
CONSECUTIVE SYSTEM, AND COUNTY WITHIN STATE (AS OF 12/31/92)

ILLINOIS

WATER SYSTEMS AND CONSECUTIVE SYSTEMS SERVED	EPA ID NO	COUNTY	CHEM USED	STATUS	FLUOR START DATE	POP SERVED	NATURAL SYSTEMS NAT LEVEL	OPT LEVEL
ROME WS	1435700	PEORIA	Acid	ADJ	/52	350		1.0
TOTAL POPULATION SERVED BY SOURCE WATER SYSTEM - - - - -						350		
ROMEDEVILLE	1970900	WILL		NATL		14074	1.7	
TOTAL POPULATION SERVED BY SOURCE WATER SYSTEM - - - - -						14074		
ROODHOUSE WS	0610350	GREENE	NaF	ADJ	/70	2139		1.0
ALSEY-GLASGOW WC	1715050	SCOTT		CONS		510		
MANCHESTER	1710250	GREENE		CONS		347		
WHITE HALL WS	0610400	GREENE		CONS		2814		
WILMINGTON	0610450	GREENE		CONS		129		
TOTAL POPULATION SERVED BY SOURCE WATER SYSTEM - - - - -						5939		
ROSEVILLE WS	1870200	WARREN	NaF	ADJ	01/72	1151		1.0
TOTAL POPULATION SERVED BY SOURCE WATER SYSTEM - - - - -						1151		
ROSICLARE WS	0690150	HARDIN	Acid	ADJ	11/58	1378		1.0
TOTAL POPULATION SERVED BY SOURCE WATER SYSTEM - - - - -						1378		
ROSSVILLE WS	1830800	VERMILION	NaF	ADJ	05/62	1334		1.0
TOTAL POPULATION SERVED BY SOURCE WATER SYSTEM - - - - -						1334		
ROXANA WS	1190900	MADISON	Acid	ADJ	/70	1562		1.0
SOUTH ROXANA WS	1190970	MADISON		CONS		2300		
TOTAL POPULATION SERVED BY SOURCE WATER SYSTEM - - - - -						3862		
ROYAL LAKE PWD	0055100	BOND	OTHER	ADJ	00/00	290		1.0
TOTAL POPULATION SERVED BY SOURCE WATER SYSTEM - - - - -						290		
ROYAL WS	0190700	CHAMPAIGN	Acid	ADJ	11/68	217		1.0
TOTAL POPULATION SERVED BY SOURCE WATER SYSTEM - - - - -						217		
RUMA	1570550	RANDOLPH	Acid	ADJ	/68	256		1.0
TOTAL POPULATION SERVED BY SOURCE WATER SYSTEM - - - - -						256		
RURAL WABASH CO. WD	1850010	WABASH	OTHER	ADJ	00/00	800		1.0
TOTAL POPULATION SERVED BY SOURCE WATER SYSTEM - - - - -						800		

POPULATION SERVED FLUORIDATED DRINKING WATER BY SOURCE SYSTEM,
CONSECUTIVE SYSTEM, AND COUNTY WITHIN STATE (AS OF 12/31/92)

ILLINOIS

WATER SYSTEMS AND CONSECUTIVE SYSTEMS SERVED	EPA ID NO	COUNTY	CHEM USED	STATUS	FLUOR START DATE	POP SERVED	NATURAL SYSTEMS NAT LEVEL	OPT LEVEL
RUSHVILLE WS	1690200	SCHUYLER	NaF	ADJ	/70	3229		1.0
TOTAL POPULATION SERVED BY SOURCE WATER SYSTEM - - - - -						3229		
RUSTIC ACRES SUBD	0735500	HENRY	Acid	ADJ	/72	180		1.0
TOTAL POPULATION SERVED BY SOURCE WATER SYSTEM - - - - -						180		
RUTLAND	0991000	LA SALLE	NaF	ADJ	/68	391		1.0
TOTAL POPULATION SERVED BY SOURCE WATER SYSTEM - - - - -						391		
S L M WATER CO	1635090	ST. CLAIR	Acid	ADJ	04/59	175		1.0
F.S.H. WATER COMM	1635300	ST. CLAIR		CONS		55		
FREEBURG	1630600	ST. CLAIR		CONS		3115		
HECKER	1630150	ST. CLAIR		CONS		534		
LEBANON	1630650	ST. CLAIR		CONS		3688		
MASCOUTAH	1630800	ST. CLAIR		CONS		5511		
NEW BADEN	0274700	CLINTON		CONS		2602		
NEW MEMPHIS PWD	0275350	CLINTON		CONS		225		
SMITHTON	1631300	ST. CLAIR		CONS		1587		
SUMMERFIELD	1631350	ST. CLAIR		CONS		509		
TRENTON	0270500	CLINTON		CONS		2481		
TOTAL POPULATION SERVED BY SOURCE WATER SYSTEM - - - - -						20482		
SADDLEBROOK ESTATES SUBD	1797300	TAEWELL	Acid	ADJ	/71	55		1.0
TOTAL POPULATION SERVED BY SOURCE WATER SYSTEM - - - - -						55		
SADORUS	0190750	CHAMPAIGN	Acid	ADJ	/68	469		1.0
TOTAL POPULATION SERVED BY SOURCE WATER SYSTEM - - - - -						469		
SALEM WS	1210450	MARION	Acid	ADJ	10/58	7470		1.0
TOTAL POPULATION SERVED BY SOURCE WATER SYSTEM - - - - -						7470		
SALINE VALLEY CD	1655300	SALINE	Acid	ADJ	/83	1456		1.0
ELDORADO WC	1655030	SALINE		CONS		7400		
HARDIN CO. WATER CO.	0690020	HARDIN		CONS		0		
HARRISBURG WS	1650200	SALINE		CONS		9393		
LIBERTY-LEDFORD PWD	1655050	SALINE		CONS		1261		
MUDDY	1650250	SALINE		CONS		87		
RALEIGH WD	1655120	SALINE		CONS		658		
TOTAL POPULATION SERVED BY SOURCE WATER SYSTEM - - - - -						20255		
SAN JOSE WS	1254840	MASON	Acid	ADJ	10/69	519		1.0
TOTAL POPULATION SERVED BY SOURCE WATER SYSTEM - - - - -						519		

POPULATION SERVED FLUORIDATED DRINKING WATER BY SOURCE SYSTEM,
CONSECUTIVE SYSTEM, AND COUNTY WITHIN STATE (AS OF 12/31/92)

ILLINOIS

WATER SYSTEMS AND CONSECUTIVE SYSTEMS SERVED	EPA ID NO	COUNTY	CHEM USED	STATUS	FLUOR START DATE	POP SERVED	NATURAL SYSTEMS NAT LEVEL	OPT LEVEL
SANDWICH WS	0374850	DE KALB	Acid	ADJ	12/70	5566		1.0
TOTAL POPULATION SERVED BY SOURCE WATER SYSTEM - - - - -						5566		
SANGAMON VALLEY PWD	0195150	CHAMPAIGN	Acid	ADJ	/68	3600		1.0
TOTAL POPULATION SERVED BY SOURCE WATER SYSTEM - - - - -						3600		
SAUK VILLAGE WS	0312790	COOK	Acid	ADJ	03/69	9926		1.0
TOTAL POPULATION SERVED BY SOURCE WATER SYSTEM - - - - -						9926		
SAUNEMIN WS	1050650	LIVINGSTON	Acid	ADJ	00/00	399		1.0
TOTAL POPULATION SERVED BY SOURCE WATER SYSTEM - - - - -						399		
SAVANNA ARMY DEPOT	0155077	CARROLL	Acid	ADJ	00/00	450		1.0
TOTAL POPULATION SERVED BY SOURCE WATER SYSTEM - - - - -						450		
SAVANNA WS	0150250	CARROLL	Acid	ADJ	/70	3819		1.0
TOTAL POPULATION SERVED BY SOURCE WATER SYSTEM - - - - -						3819		
SAYBROOK WS	1130950	MCLEAN	Acid	ADJ	11/69	967		1.0
TOTAL POPULATION SERVED BY SOURCE WATER SYSTEM - - - - -						967		
SCALES MOUND WS	0850400	JO DAVIESS	Acid	ADJ	10/71	388		1.0
TOTAL POPULATION SERVED BY SOURCE WATER SYSTEM - - - - -						388		
SE JOLIET SD	1977490	WILL	Acid	ADJ	/74	1600		1.0
TOTAL POPULATION SERVED BY SOURCE WATER SYSTEM - - - - -						1600		
SEATON WS	1310350	MERCER		NATL		200	0.9	
TOTAL POPULATION SERVED BY SOURCE WATER SYSTEM - - - - -						200		
SEATONVILLE	0110900	BUREAU	Acid	ADJ	00/00	289		1.0
TOTAL POPULATION SERVED BY SOURCE WATER SYSTEM - - - - -						289		
SECOR WS	2030600	WOODFORD	Acid	ADJ	/69	389		1.0
TOTAL POPULATION SERVED BY SOURCE WATER SYSTEM - - - - -						389		

POPULATION SERVED FLUORIDATED DRINKING WATER BY SOURCE SYSTEM,
CONSECUTIVE SYSTEM, AND COUNTY WITHIN STATE (AS OF 12/31/92)

ILLINOIS

WATER SYSTEMS AND CONSECUTIVE SYSTEMS SERVED	EPA ID NO	COUNTY	CHEM USED	STATUS	FLUOR START DATE	POP SERVED	NATURAL SYSTEMS NAT LEVEL	OPT LEVEL
SENECA WS	0991050	LA SALLE	Acid	ADJ	/68	1878		1.0
TOTAL POPULATION SERVED BY SOURCE WATER SYSTEM - - - - -						1878		
SHABONA WS	0370450	DE KALB	Acid	ADJ	/69	897		1.0
TOTAL POPULATION SERVED BY SOURCE WATER SYSTEM - - - - -						897		
SHANNON WS	0150300	CARROLL	Acid	ADJ	11/70	887		1.0
TOTAL POPULATION SERVED BY SOURCE WATER SYSTEM - - - - -						887		
SHAWNEETOWN WS	0590350	GALLATIN	Acid	ADJ	10/65	1575		1.0
TOTAL POPULATION SERVED BY SOURCE WATER SYSTEM - - - - -						1575		
SHAWNITA TERR WATER ASSOC	1977690	WILL	Acid	ADJ	/25	125		1.0
TOTAL POPULATION SERVED BY SOURCE WATER SYSTEM - - - - -						125		
SHEFFIELD WS	0110950	BUREAU	NaF	ADJ	04/71	951		1.0
TOTAL POPULATION SERVED BY SOURCE WATER SYSTEM - - - - -						951		
SHELBYVILLE WS	1730300	SHELBY	Acid	ADJ	02/71	4943		1.0
TOTAL POPULATION SERVED BY SOURCE WATER SYSTEM - - - - -						4943		
SHELDON	0750800	IROQUOIS	Acid	ADJ	/68	1109		1.0
TOTAL POPULATION SERVED BY SOURCE WATER SYSTEM - - - - -						1109		
SHERIDAN CORR CTR	0995840	LA SALLE	Acid	ADJ	09/87	1150		1.0
TOTAL POPULATION SERVED BY SOURCE WATER SYSTEM - - - - -						1150		
SHERRARD WS	1310400	MERCER	Acid	ADJ	11/69	697		1.0
TOTAL POPULATION SERVED BY SOURCE WATER SYSTEM - - - - -						697		
SHIPMAN WS	1170950	MACOUPIN	Acid	ADJ	12/70	624		1.0
TOTAL POPULATION SERVED BY SOURCE WATER SYSTEM - - - - -						624		
SHOREWOOD WS	1975080	WILL		NATL		6261	1.1	
TOTAL POPULATION SERVED BY SOURCE WATER SYSTEM - - - - -						6261		
SIBLEY WS	0530400	FORD	Acid	ADJ	/70	359		1.0
TOTAL POPULATION SERVED BY SOURCE WATER SYSTEM - - - - -						359		

POPULATION SERVED FLUORIDATED DRINKING WATER BY SOURCE SYSTEM,
CONSECUTIVE SYSTEM, AND COUNTY WITHIN STATE (AS OF 12/31/92)

ILLINOIS

WATER SYSTEMS AND CONSECUTIVE SYSTEMS SERVED	EPA ID NO	COUNTY	CHEM USED	STATUS	FLUOR START DATE	POP SERVED	NATURAL SYSTEMS NAT LEVEL	OPT LEVEL
SIDELL WS	1830850	VERMILION	NaF	ADJ	04/69	584		1.0
TOTAL POPULATION SERVED BY SOURCE WATER SYSTEM - - - - -						584		
SIGEL WS	1730350	SHELBY	NaF	ADJ	12/70	344		1.0
TOTAL POPULATION SERVED BY SOURCE WATER SYSTEM - - - - -						344		
SILVIS HEIGHTS W CORP	1615750	ROCK ISLAND	Acid	ADJ	/52	1600		1.0
TOTAL POPULATION SERVED BY SOURCE WATER SYSTEM - - - - -						1600		
SILVIS WS	1610700	ROCK ISLAND	Acid	ADJ	/68	6926		1.0
TOTAL POPULATION SERVED BY SOURCE WATER SYSTEM - - - - -						6926		
SMITHFIELD WS	0570850	FULTON	Acid	ADJ	12/68	277		1.0
TOTAL POPULATION SERVED BY SOURCE WATER SYSTEM - - - - -						277		
SOMONAUK WS	0374870	DE KALB	Acid	ADJ	/68	1031		1.0
TOTAL POPULATION SERVED BY SOURCE WATER SYSTEM - - - - -						1031		
SORENTO	0050300	BOND	Acid	ADJ	00/00	596		1.0
TOTAL POPULATION SERVED BY SOURCE WATER SYSTEM - - - - -						596		
SOUTH CHICAGO HGTS WS	0312940	COOK	Acid	ADJ	03/68	3597		1.0
TOTAL POPULATION SERVED BY SOURCE WATER SYSTEM - - - - -						3597		
SOUTH ELGIN WS	0890800	KANE	Acid	ADJ	05/68	7474		1.0
TOTAL POPULATION SERVED BY SOURCE WATER SYSTEM - - - - -						7474		
SOUTH JACKSONVILLE WS	1370400	MORGAN	Acid	ADJ	08/56	3187		1.0
TOTAL POPULATION SERVED BY SOURCE WATER SYSTEM - - - - -						3187		
SOUTH PEKIN WS	1790650	TAZEWELL	Acid	ADJ	05/71	1184		1.0
TOTAL POPULATION SERVED BY SOURCE WATER SYSTEM - - - - -						1184		
SOUTH WILMINGTON WS	0630650	GRUNDY		NATL		698	1.5	
TOTAL POPULATION SERVED BY SOURCE WATER SYSTEM - - - - -						698		

POPULATION SERVED FLUORIDATED DRINKING WATER BY SOURCE SYSTEM,
CONSECUTIVE SYSTEM, AND COUNTY WITHIN STATE (AS OF 12/31/92)

ILLINOIS

WATER SYSTEMS AND CONSECUTIVE SYSTEMS SERVED	EPA ID NO	COUNTY	CHEM USED	STATUS	FLUOR START DATE	POP SERVED	NATURAL SYSTEMS NAT LEVEL	OPT LEVEL
SPARLAND WS	1230200	MARSHALL	NaF	ADJ	08/68	412		1.0
TOTAL POPULATION SERVED BY SOURCE WATER SYSTEM - - - - -						412		
SPARTA WS	1570600	RANDOLPH	Acid	ADJ	03/54	4853		1.0
TOTAL POPULATION SERVED BY SOURCE WATER SYSTEM - - - - -						4853		
SPIN LAKE INC SUBD	1135140	MCLEAN	Acid	ADJ	/68	67		1.0
TOTAL POPULATION SERVED BY SOURCE WATER SYSTEM - - - - -						67		
SPRING VALLEY WS	0111000	BUREAU	Acid	ADJ	02/70	5246		1.0
TOTAL POPULATION SERVED BY SOURCE WATER SYSTEM - - - - -						5246		
SPRINGFIELD WS	1671200	SANGAMON	Acid	ADJ	07/68	110892		1.0
CHATHAM	1670300	SANGAMON		CONS		6074		
GRANDVIEW WS	1670500	SANGAMON		CONS		1647		
JEROME	1670600	SANGAMON		CONS		1206		
ROCHESTER	1671000	SANGAMON		CONS		2676		
WILLIAMSVILLE WS	1671300	SANGAMON		CONS		1140		
TOTAL POPULATION SERVED BY SOURCE WATER SYSTEM - - - - -						123635		
ST ANNE WS	0910700	KANKAKEE	Acid	ADJ	11/68	1153		1.0
TOTAL POPULATION SERVED BY SOURCE WATER SYSTEM - - - - -						1153		
ST AUGUSTINE WS	0950500	KNOX		NATL		151	2.1	
TOTAL POPULATION SERVED BY SOURCE WATER SYSTEM - - - - -						151		
ST CHARLES SKYLINE S-WC	0895030	KANE	Acid	ADJ	/69	1300		1.0
TOTAL POPULATION SERVED BY SOURCE WATER SYSTEM - - - - -						1300		
ST CHARLES WS	0894830	KANE	Acid	ADJ	/73	22501		1.0
TOTAL POPULATION SERVED BY SOURCE WATER SYSTEM - - - - -						22501		
ST ELMO WS	0510250	FAYETTE	NaF	ADJ	11/66	1473		1.0
BROWNSTOWN	0510100	FAYETTE		CONS		668		
ST PETER	0510300	FAYETTE		CONS		353		
TOTAL POPULATION SERVED BY SOURCE WATER SYSTEM - - - - -						2494		
ST JACOB	1190950	MADISON		NATL		800	0.0	
TOTAL POPULATION SERVED BY SOURCE WATER SYSTEM - - - - -						800		

POPULATION SERVED FLUORIDATED DRINKING WATER BY SOURCE SYSTEM,
CONSECUTIVE SYSTEM, AND COUNTY WITHIN STATE (AS OF 12/31/92)

ILLINOIS

WATER SYSTEMS AND CONSECUTIVE SYSTEMS SERVED	EPA ID NO	COUNTY	CHEM USED	STATUS	FLUOR START DATE	POP SERVED	NATURAL SYSTEMS NAT LEVEL	OPT LEVEL
ST JOSEPH WS	0190900	CHAMPAIGN	NaF	ADJ	07/68	2053		1.0
TOTAL POPULATION SERVED BY SOURCE WATER SYSTEM - - - - -						2053		
ST LIBORY WS	1631200	ST. CLAIR	Acid	ADJ	10/70	525		1.0
TOTAL POPULATION SERVED BY SOURCE WATER SYSTEM - - - - -						525		
ST MARIE	0790200	JASPER	NaF	ADJ	/68	281		1.0
TOTAL POPULATION SERVED BY SOURCE WATER SYSTEM - - - - -						281		
ST. FRANCISVILLE	1010250	LAWRENCE	Acid	ADJ	00/00	975		1.0
TOTAL POPULATION SERVED BY SOURCE WATER SYSTEM - - - - -						975		
STANDARD WS	1550300	PUTNAM			NATL	277	1.7	
TOTAL POPULATION SERVED BY SOURCE WATER SYSTEM - - - - -						277		
STANFORD WS	1131000	MCLEAN	Acid	ADJ	11/70	620		1.0
TOTAL POPULATION SERVED BY SOURCE WATER SYSTEM - - - - -						620		
STAUNTON WS	1171050	MACOUPIN	Acid	ADJ	06/69	4806		1.0
RR1 - IL WTR ASSN	1175260	MACOUPIN		CONS		87		
WILLIAMSON	1191100	MADISON		CONS		278		
TOTAL POPULATION SERVED BY SOURCE WATER SYSTEM - - - - -						5171		
STEELEVILLE WS	1570650	RANDOLPH	Acid	ADJ	12/57	2059		1.0
TOTAL POPULATION SERVED BY SOURCE WATER SYSTEM - - - - -						2059		
STEEPLE RUN SUBD	0437160	DU PAGE	Acid	ADJ	/72	1750		1.0
TOTAL POPULATION SERVED BY SOURCE WATER SYSTEM - - - - -						1750		
STEGER WS	0314860	COOK	Acid	ADJ	10/67	8584		1.0
TOTAL POPULATION SERVED BY SOURCE WATER SYSTEM - - - - -						8584		
STELLE GROUP SUBD	0535100	FORD	Acid	ADJ	/73	85		1.0
TOTAL POPULATION SERVED BY SOURCE WATER SYSTEM - - - - -						85		
STEVER DIST IMP ASSOC	1435600	PEORIA	Acid	ADJ	/53	170		1.0
TOTAL POPULATION SERVED BY SOURCE WATER SYSTEM - - - - -						170		

POPULATION SERVED FLUORIDATED DRINKING WATER BY SOURCE SYSTEM,
CONSECUTIVE SYSTEM, AND COUNTY WITHIN STATE (AS OF 12/31/92)

ILLINOIS

WATER SYSTEMS AND CONSECUTIVE SYSTEMS SERVED	EPA ID NO	COUNTY	CHEM USED	STATUS	FLUOR START DATE	POP SERVED	NATURAL SYSTEMS NAT LEVEL	OPT LEVEL
STEWARD WS	1030450	LEE	Acid	ADJ	06/68	282		1.0
	TOTAL POPULATION SERVED BY SOURCE WATER SYSTEM - - - - -					282		
STEWARDSON WS	1730400	SHELBY	Acid	ADJ	/70	660		1.0
	TOTAL POPULATION SERVED BY SOURCE WATER SYSTEM - - - - -					660		
STILLMAN VALLEY WS	1410550	OGLE	Acid	ADJ	/70	961		1.0
	TOTAL POPULATION SERVED BY SOURCE WATER SYSTEM - - - - -					961		
STOCKTON WS	0850450	JO DAVIESS	Acid	ADJ	12/68	1871		1.0
	TOTAL POPULATION SERVED BY SOURCE WATER SYSTEM - - - - -					1871		
STONINGTON WS	0210550	CHRISTIAN	Acid	ADJ	11/70	1006		1.0
	TOTAL POPULATION SERVED BY SOURCE WATER SYSTEM - - - - -					1006		
STORYBROOK HIGHLANDS	0935250	KENDALL	Acid	ADJ	/76	100		1.0
	TOTAL POPULATION SERVED BY SOURCE WATER SYSTEM - - - - -					100		
STRASBURG WS	1730450	SHELBY	NaF	ADJ	/70	473		1.0
	TOTAL POPULATION SERVED BY SOURCE WATER SYSTEM - - - - -					473		
STRAWN WS	1050700	LIVINGSTON	Acid	ADJ	06/68	132		1.0
	TOTAL POPULATION SERVED BY SOURCE WATER SYSTEM - - - - -					132		
STREATOR	0995030	LA SALLE	Acid	ADJ	12/69	14028		1.0
	TOTAL POPULATION SERVED BY SOURCE WATER SYSTEM - - - - -					14028		
STRONGHURST WS	0710400	HENDERSON	NaF	ADJ	/69	799		1.0
	TOTAL POPULATION SERVED BY SOURCE WATER SYSTEM - - - - -					799		
STURM	0971700	LAKE	OTHER	ADJ	00/00	54		1.0
	TOTAL POPULATION SERVED BY SOURCE WATER SYSTEM - - - - -					54		
SUBLETTE WS	1030500	LEE	NaF	ADJ	06/68	394		1.0
	TOTAL POPULATION SERVED BY SOURCE WATER SYSTEM - - - - -					394		

POPULATION SERVED FLUORIDATED DRINKING WATER BY SOURCE SYSTEM,
CONSECUTIVE SYSTEM, AND COUNTY WITHIN STATE (AS OF 12/31/92)

ILLINOIS

WATER SYSTEMS AND CONSECUTIVE SYSTEMS SERVED	EPA ID NO	COUNTY	CHEM USED	STATUS	FLUOR START DATE	POP SERVED	NATURAL SYSTEMS NAT LEVEL	OPT LEVEL
SUBURBAN HEIGHTS SUBD	1615800	ROCK ISLAND	Acid	ADJ	/48	120		1.0
TOTAL POPULATION SERVED BY SOURCE WATER SYSTEM - - - - -						120		
SUGAR GROVE	0890850	KANE	Acid	ADJ	/67	2005		1.0
TOTAL POPULATION SERVED BY SOURCE WATER SYSTEM - - - - -						2005		
SULLIVAN WS	1390300	MOULTRIE	NaF	ADJ	09/68	4654		1.0
MOULTRIE CO RWD	1395150	MOULTRIE		CONS		2375		
TOTAL POPULATION SERVED BY SOURCE WATER SYSTEM - - - - -						7029		
SUN RIVER TERRACE	0910720	KANKAKEE	Acid	ADJ	/85	532		1.0
TOTAL POPULATION SERVED BY SOURCE WATER SYSTEM - - - - -						532		
SUNNY HILL ESTATES	0735300	HENRY	OTHER	ADJ	00/00	525		1.0
TOTAL POPULATION SERVED BY SOURCE WATER SYSTEM - - - - -						525		
SUNNYLAND SUBD	1977730	WILL	Acid	ADJ	/45	350		1.0
TOTAL POPULATION SERVED BY SOURCE WATER SYSTEM - - - - -						350		
SUNSET TRAILS APTS	1977770	WILL	Acid	ADJ	00/66	110		1.0
TOTAL POPULATION SERVED BY SOURCE WATER SYSTEM - - - - -						110		
SWEDONA WATER ASSOC	1315200	MERCER			NATL	100	1.0	
TOTAL POPULATION SERVED BY SOURCE WATER SYSTEM - - - - -						100		
SYCAMORE WS	0370550	DE KALB	Acid	ADJ	11/70	9708		1.0
TOTAL POPULATION SERVED BY SOURCE WATER SYSTEM - - - - -						9708		
SYLMAR WATER CORP SUBD	1795930	TAZEWELL	Acid	ADJ	/61	50		1.0
TOTAL POPULATION SERVED BY SOURCE WATER SYSTEM - - - - -						50		
TABLE GROVE WS	0570900	FULTON			NATL	500	4.0	
TOTAL POPULATION SERVED BY SOURCE WATER SYSTEM - - - - -						500		
TALLULA WS	1290250	MENARD	Acid	ADJ	/69	598		1.0
TOTAL POPULATION SERVED BY SOURCE WATER SYSTEM - - - - -						598		

POPULATION SERVED FLUORIDATED DRINKING WATER BY SOURCE SYSTEM,
CONSECUTIVE SYSTEM, AND COUNTY WITHIN STATE (AS OF 12/31/92)

ILLINOIS

WATER SYSTEMS AND CONSECUTIVE SYSTEMS SERVED	EPA ID NO	COUNTY	CHEM USED	STATUS	FLUOR START DATE	POP SERVED	NATURAL SYSTEMS NAT LEVEL	OPT LEVEL
TAMMS WS	0030100	ALEXANDER	Acid	ADJ	10/69	748		1.0
TOTAL POPULATION SERVED BY SOURCE WATER SYSTEM - - - - -						748		
TAMPICO WS	1950550	WHITESIDE	Acid	ADJ	07/70	833		1.0
TOTAL POPULATION SERVED BY SOURCE WATER SYSTEM - - - - -						833		
TAYLORVILLE WS	0210600	CHRISTIAN	Acid	ADJ	05/60	12080		1.0
LANGLEYVILLE PWD	0215150	CHRISTIAN		CONS		320		
OWANECO	0210400	CHRISTIAN		CONS		260		
TOTAL POPULATION SERVED BY SOURCE WATER SYSTEM - - - - -						12660		
TEE AND GREEN SUBD	0437200	DU PAGE	Acid	ADJ	/59	60		1.0
TOTAL POPULATION SERVED BY SOURCE WATER SYSTEM - - - - -						60		
TEN MILE VIEW SUBD	2035150	WOODFORD	Acid	ADJ	/52	34		1.0
TOTAL POPULATION SERVED BY SOURCE WATER SYSTEM - - - - -						34		
TEUTOPOLIS WS	0490450	EFFINGHAM	Acid	ADJ	/70	1417		1.0
TOTAL POPULATION SERVED BY SOURCE WATER SYSTEM - - - - -						1417		
THAWVILLE WS	0750850	IROQUOIS	Acid	ADJ	/70	214		1.0
TOTAL POPULATION SERVED BY SOURCE WATER SYSTEM - - - - -						214		
THEBES WS	0030150	ALEXANDER	Acid	ADJ	/70	461		1.0
TOTAL POPULATION SERVED BY SOURCE WATER SYSTEM - - - - -						461		
THOMASBORO WS	0190950	CHAMPAIGN	Acid	ADJ	06/68	1250		1.0
TOTAL POPULATION SERVED BY SOURCE WATER SYSTEM - - - - -						1250		
THOMSON WS	0150350	CARROLL	Acid	ADJ	/70	538		1.0
TOTAL POPULATION SERVED BY SOURCE WATER SYSTEM - - - - -						538		
TIMBER BROOK ESTATES	0735450	HENRY	Acid	ADJ	/72	120		1.0
TOTAL POPULATION SERVED BY SOURCE WATER SYSTEM - - - - -						120		
TIMBER RIDGE SUBD	0735470	HENRY	Acid	ADJ	/76	90		1.0
TOTAL POPULATION SERVED BY SOURCE WATER SYSTEM - - - - -						90		

POPULATION SERVED FLUORIDATED DRINKING WATER BY SOURCE SYSTEM,
CONSECUTIVE SYSTEM, AND COUNTY WITHIN STATE (AS OF 12/31/92)

ILLINOIS

WATER SYSTEMS AND CONSECUTIVE SYSTEMS SERVED	EPA ID NO	COUNTY	CHEM USED	STATUS	FLUOR START DATE	POP SERVED	NATURAL SYSTEMS NAT LEVEL	OPT LEVEL
TIMBERLAKE ESTATES SUBD	1335050	MONROE	Acid	ADJ	/71	96		1.0
	TOTAL POPULATION SERVED BY SOURCE WATER SYSTEM - - - - -					96		
TIMBERLAN SUBD	2035200	WOODFORD	NaF	ADJ	/49	105		1.0
	TOTAL POPULATION SERVED BY SOURCE WATER SYSTEM - - - - -					105		
TISKILWA WS	0111050	BUREAU	NaF	ADJ	02/70	830		1.0
	TOTAL POPULATION SERVED BY SOURCE WATER SYSTEM - - - - -					830		
TOLEDO WS	0350200	CUMBERLAND	Acid	ADJ	12/58	1199		1.0
	TOTAL POPULATION SERVED BY SOURCE WATER SYSTEM - - - - -					1199		
TOLUCA WS	1230250	MARSHALL		NATL		1315	1.6	
	TOTAL POPULATION SERVED BY SOURCE WATER SYSTEM - - - - -					1315		
TONICA WS	0991150	LA SALLE		NATL		900	1.0	
	TOTAL POPULATION SERVED BY SOURCE WATER SYSTEM - - - - -					900		
TOULON WS	1750150	STARK		NATL		1390	2.2	
	TOTAL POPULATION SERVED BY SOURCE WATER SYSTEM - - - - -					1390		
TOWER HILL	1730500	SHELBY	Acid	ADJ	07/70	601		1.0
	TOTAL POPULATION SERVED BY SOURCE WATER SYSTEM - - - - -					601		
TOWER LAKES WC	0975010	LAKE	Acid	ADJ	/69	1333		1.0
	TOTAL POPULATION SERVED BY SOURCE WATER SYSTEM - - - - -					1333		
TOWER RIDGE	1615780	ROCK ISLAND	NaF	ADJ	/78	70		1.0
	TOTAL POPULATION SERVED BY SOURCE WATER SYSTEM - - - - -					70		
TREMONT WS	1790700	TAZEWELL	Acid	ADJ	11/68	2088		1.0
	TOTAL POPULATION SERVED BY SOURCE WATER SYSTEM - - - - -					2088		
TRI-COUNTY WC	0975450	LAKE	Acid	ADJ	/60	300		1.0
	TOTAL POPULATION SERVED BY SOURCE WATER SYSTEM - - - - -					300		
TRI-STATE VILLAGE WS	0437300	DU PAGE	Acid	ADJ	/40	570		1.0
	TOTAL POPULATION SERVED BY SOURCE WATER SYSTEM - - - - -					570		

POPULATION SERVED FLUORIDATED DRINKING WATER BY SOURCE SYSTEM,
CONSECUTIVE SYSTEM, AND COUNTY WITHIN STATE (AS OF 12/31/92)

ILLINOIS

WATER SYSTEMS AND CONSECUTIVE SYSTEMS SERVED	EPA ID NO	COUNTY	CHEM USED	STATUS	FLUOR START DATE	POP SERVED	NATURAL SYSTEMS NAT LEVEL	OPT LEVEL
TRIVOLI PWD	1435510	PEORIA			NATL	300	3.7	
TOTAL POPULATION SERVED BY SOURCE WATER SYSTEM - - - - -						300		
TROY WS	1191000	MADISON	Acid	ADJ	10/70	6046		1.0
PWS - DISTRICT #1	1195170	MADISON		CONS		485		
TOTAL POPULATION SERVED BY SOURCE WATER SYSTEM - - - - -						6531		
TURNBERRY UTIL INC	1115760	MCHENRY			NATL	350	2.6	
TOTAL POPULATION SERVED BY SOURCE WATER SYSTEM - - - - -						350		
U.S. INDUSTRIAL CHEM CO.	0415100	DOUGLAS	Acid	ADJ	00/68	0		1.0
TOTAL POPULATION SERVED BY SOURCE WATER SYSTEM - - - - -						0		
ULLIN WS	1530350	PULASKI	Acid	ADJ	11/70	402		1.0
TOTAL POPULATION SERVED BY SOURCE WATER SYSTEM - - - - -						402		
UNION OIL COMPANY	1977860	WILL			NATL	50	1.3	
TOTAL POPULATION SERVED BY SOURCE WATER SYSTEM - - - - -						50		
UNION WS	1110900	MCHENRY	Acid	ADJ	04/68	542		1.0
TOTAL POPULATION SERVED BY SOURCE WATER SYSTEM - - - - -						542		
UNION-YORK WATER DIST	0235400	CLARK	NaF	ADJ	/65	542		1.0
TOTAL POPULATION SERVED BY SOURCE WATER SYSTEM - - - - -						542		
URSA WS	0010700	ADAMS	NaF	ADJ	08/68	558		1.0
TOTAL POPULATION SERVED BY SOURCE WATER SYSTEM - - - - -						558		
USNTC GREAT LAKES	0975227	LAKE	Acid	ADJ	/76	35000		1.0
TOTAL POPULATION SERVED BY SOURCE WATER SYSTEM - - - - -						35000		
UTILITIES UNLIMITED WS	1975500	WILL	Acid	ADJ	/69	100		1.0
TOTAL POPULATION SERVED BY SOURCE WATER SYSTEM - - - - -						100		
VALENTINE MANOR SUBD	0997300	LAKE			NATL	183	0.8	
TOTAL POPULATION SERVED BY SOURCE WATER SYSTEM - - - - -						183		

POPULATION SERVED FLUORIDATED DRINKING WATER BY SOURCE SYSTEM,
CONSECUTIVE SYSTEM, AND COUNTY WITHIN STATE (AS OF 12/31/92)

ILLINOIS

WATER SYSTEMS AND CONSECUTIVE SYSTEMS SERVED	EPA ID NO	COUNTY	CHEM USED	STATUS	FLUOR START DATE	POP SERVED	NATURAL SYSTEMS NAT LEVEL	OPT LEVEL
VALLEY VIEW MUTUAL WC	1797020	TAZEWELL	Acid	ADJ	/56	90		1.0
TOTAL POPULATION SERVED BY SOURCE WATER SYSTEM - - - - -						90		
VALLEY VIEW NO 4, NO 6	1797010	TAZEWELL	Acid	ADJ	/59	233		1.0
TOTAL POPULATION SERVED BY SOURCE WATER SYSTEM - - - - -						233		
VALLEYVIEW SUBD	0375200	DE KALB	Acid	ADJ	/71	119		1.0
TOTAL POPULATION SERVED BY SOURCE WATER SYSTEM - - - - -						119		
VALMEYER WS	1330250	MONROE	NaF	ADJ	/70	897		1.0
TOTAL POPULATION SERVED BY SOURCE WATER SYSTEM - - - - -						897		
VAN ORIN WS	0115000	BUREAU	Acid	ADJ	/68	100		1.0
TOTAL POPULATION SERVED BY SOURCE WATER SYSTEM - - - - -						100		
VANDALIA WS	0510350	FAYETTE	Acid	ADJ	05/67	6114		1.0
VANDALIA CORR CTR	0515500	FAYETTE		CONS		1400		
TOTAL POPULATION SERVED BY SOURCE WATER SYSTEM - - - - -						7514		
VARNA WS	1230300	MARSHALL	Acid	ADJ	/68	405		1.0
TOTAL POPULATION SERVED BY SOURCE WATER SYSTEM - - - - -						405		
VENADO-ARGLE WATER ASSOC	1795050	TAZEWELL	Acid	ADJ	/72	210		1.0
TOTAL POPULATION SERVED BY SOURCE WATER SYSTEM - - - - -						210		
VERMILION WS	0450400	EDGAR	Acid	ADJ	/70	283		1.0
TOTAL POPULATION SERVED BY SOURCE WATER SYSTEM - - - - -						283		
VERMONT WS	0570950	FULTON	Acid	ADJ	12/69	806		1.0
TOTAL POPULATION SERVED BY SOURCE WATER SYSTEM - - - - -						806		
VERSAILLES WS	0090200	BROWN	NaF	ADJ	12/69	447		1.0
TOTAL POPULATION SERVED BY SOURCE WATER SYSTEM - - - - -						447		
VICTORIA WS	0950550	KNOX		NATL		350	2.0	
TOTAL POPULATION SERVED BY SOURCE WATER SYSTEM - - - - -						350		

POPULATION SERVED FLUORIDATED DRINKING WATER BY SOURCE SYSTEM,
CONSECUTIVE SYSTEM, AND COUNTY WITHIN STATE (AS OF 12/31/92)

ILLINOIS

WATER SYSTEMS AND CONSECUTIVE SYSTEMS SERVED	EPA ID NO	COUNTY	CHEM USED	STATUS	FLUOR START DATE	POP SERVED	NATURAL SYSTEMS NAT LEVEL	OPT LEVEL
VIENNA CORR. CENTER	0875510	JOHNSON	OTHER	ADJ	00/00	3200		1.0
TOTAL POPULATION SERVED BY SOURCE WATER SYSTEM - - - - -						3200		
VIENNA WS	0870350	JOHNSON	Acid	ADJ	11/67	1420		1.0
TOTAL POPULATION SERVED BY SOURCE WATER SYSTEM - - - - -						1420		
VILLA GROVE WS	0410350	DOUGLAS	Acid	ADJ	01/71	2734		1.0
TOTAL POPULATION SERVED BY SOURCE WATER SYSTEM - - - - -						2734		
VIOLA WS	1310450	MERCER		NATL		1145	1.9	
TOTAL POPULATION SERVED BY SOURCE WATER SYSTEM - - - - -						1145		
VIRGINIA WS	0170250	CASS	Acid	ADJ	11/69	1709		1.0
TOTAL POPULATION SERVED BY SOURCE WATER SYSTEM - - - - -						1709		
W. LIBERTY-DUNDAS WD	1595050	RICHLAND	NaF	ADJ	/70	494		1.0
TOTAL POPULATION SERVED BY SOURCE WATER SYSTEM - - - - -						494		
WADSWORTH OAKS SUBD	0977320	LAKE		NATL		200	1.5	
TOTAL POPULATION SERVED BY SOURCE WATER SYSTEM - - - - -						200		
WAGGONER WS	1350700	MONTGOMERY	Acid	ADJ	09/68	221		1.0
TOTAL POPULATION SERVED BY SOURCE WATER SYSTEM - - - - -						221		
WALK UP WOODS SUBD	1115800	MCHENRY		NATL		760	0.8	
TOTAL POPULATION SERVED BY SOURCE WATER SYSTEM - - - - -						760		
WALNUT HILL WELL ASSOC	1835150	VERMILION	Acid	ADJ	00/00	183		1.0
TOTAL POPULATION SERVED BY SOURCE WATER SYSTEM - - - - -						183		
WALNUT WS	0111100	BUREAU	NaF	ADJ	/69	1463		1.0
TOTAL POPULATION SERVED BY SOURCE WATER SYSTEM - - - - -						1463		
WAPELLA WS	0390250	DE WITT	NaF	ADJ	01/69	608		1.0
TOTAL POPULATION SERVED BY SOURCE WATER SYSTEM - - - - -						608		

POPULATION SERVED FLUORIDATED DRINKING WATER BY SOURCE SYSTEM,
CONSECUTIVE SYSTEM, AND COUNTY WITHIN STATE (AS OF 12/31/92)

ILLINOIS

WATER SYSTEMS AND CONSECUTIVE SYSTEMS SERVED	EPA ID NO	COUNTY	CHEM USED	STATUS	FLUOR START DATE	POP SERVED	NATURAL SYSTEMS NAT LEVEL	OPT LEVEL
WARREN WS	0850500	JO DAVIESS	Acid	ADJ	05/66	1550		1.0
	TOTAL POPULATION SERVED BY SOURCE WATER SYSTEM - - - - -					1550		
WARRENSBURG WS	1150500	MACON	NaF	ADJ	11/68	1274		1.0
	TOTAL POPULATION SERVED BY SOURCE WATER SYSTEM - - - - -					1274		
WARRENVILLE WS	0430833	DU PAGE	Acid	ADJ	05/68	9700		1.0
	TOTAL POPULATION SERVED BY SOURCE WATER SYSTEM - - - - -					9700		
WARRENVILLE-RAY ST HOMEOWNERS	0430832	DU PAGE	Acid	ADJ	/77	87		1.0
	TOTAL POPULATION SERVED BY SOURCE WATER SYSTEM - - - - -					87		
WARSAW WS	0670650	HANCOCK	Acid	ADJ	10/69	1882		1.0
	TOTAL POPULATION SERVED BY SOURCE WATER SYSTEM - - - - -					1882		
WASHBURN WS	2034940	WOODFORD	Acid	ADJ	/70	1040		1.0
	TOTAL POPULATION SERVED BY SOURCE WATER SYSTEM - - - - -					1040		
WASHINGTON ESTATES INC	1797050	TAZEWELL	Acid	ADJ	/55	1300		1.0
	TOTAL POPULATION SERVED BY SOURCE WATER SYSTEM - - - - -					1300		
WASHINGTON WS	1790750	TAZEWELL	Acid	ADJ	08/68	10099		1.0
	TOTAL POPULATION SERVED BY SOURCE WATER SYSTEM - - - - -					10099		
WATAGA	1870600	WARREN		NATL		890	0.0	
	TOTAL POPULATION SERVED BY SOURCE WATER SYSTEM - - - - -					890		
WATAGA WS	0950600	KNOX		NATL		879	2.3	
	TOTAL POPULATION SERVED BY SOURCE WATER SYSTEM - - - - -					879		
WATER WORKS (TAYLOR RIDGE)	1615130	ROCK ISLAND	Acid	ADJ	/78	40		1.0
	TOTAL POPULATION SERVED BY SOURCE WATER SYSTEM - - - - -					40		
WATERLOO WS	1330300	MONROE	NaF	ADJ	07/68	5072		1.0
	TOTAL POPULATION SERVED BY SOURCE WATER SYSTEM - - - - -					5072		
WATERMAN WS	0370600	DE KALB	Acid	ADJ	12/69	1074		1.0
	TOTAL POPULATION SERVED BY SOURCE WATER SYSTEM - - - - -					1074		

POPULATION SERVED FLUORIDATED DRINKING WATER BY SOURCE SYSTEM,
CONSECUTIVE SYSTEM, AND COUNTY WITHIN STATE (AS OF 12/31/92)

ILLINOIS

WATER SYSTEMS AND CONSECUTIVE SYSTEMS SERVED	EPA ID NO	COUNTY	CHEM USED	STATUS	FLUOR START DATE	POP SERVED	NATURAL SYSTEMS NAT LEVEL	OPT LEVEL
WATSEKA WS	0750900	IROQUOIS	NaF	ADJ	11/70	5424		1.0
TOTAL POPULATION SERVED BY SOURCE WATER SYSTEM - - - - -						5424		
WATSON WS	0490500	EFFINGHAM	Acid	ADJ	10/83	646		1.0
TOTAL POPULATION SERVED BY SOURCE WATER SYSTEM - - - - -						646		
WATUHIYI WW CO	1235150	MARSHALL		NATL		263	2.0	
TOTAL POPULATION SERVED BY SOURCE WATER SYSTEM - - - - -						263		
WAUCONDA WS	0971850	LAKE	Acid	ADJ	03/69	6294		1.0
TOTAL POPULATION SERVED BY SOURCE WATER SYSTEM - - - - -						6294		
WAUKEGAN WS	0971900	LAKE	NaSiF6	ADJ	03/52	74069		1.0
PARK CITY	0971400	LAKE		CONS		1400		
WAUKEGAN DEV CTR	0975360	LAKE		CONS		450		
TOTAL POPULATION SERVED BY SOURCE WATER SYSTEM - - - - -						75919		
WAVERLY WS	1370450	MORGAN	Acid	ADJ	10/67	1402		1.0
TOTAL POPULATION SERVED BY SOURCE WATER SYSTEM - - - - -						1402		
WAYNE CITY WS	1910450	WAYNE	Acid	ADJ	11/69	1444		1.0
SIMS	1910400	WAYNE		CONS		364		
TOTAL POPULATION SERVED BY SOURCE WATER SYSTEM - - - - -						1808		
WAYNESVILLE	0390300	DE WITT	Acid	ADJ	11/70	440		1.0
TOTAL POPULATION SERVED BY SOURCE WATER SYSTEM - - - - -						440		
WELDON WS	0390350	DE WITT	NaF	ADJ	/69	361		1.0
TOTAL POPULATION SERVED BY SOURCE WATER SYSTEM - - - - -						361		
WELLINGTON WS	0750950	IROQUOIS	NaF	ADJ	/70	294		1.0
TOTAL POPULATION SERVED BY SOURCE WATER SYSTEM - - - - -						294		
WENONA WS	1234950	MARSHALL		NATL		1045	1.7	
TOTAL POPULATION SERVED BY SOURCE WATER SYSTEM - - - - -						1045		

POPULATION SERVED FLUORIDATED DRINKING WATER BY SOURCE SYSTEM,
CONSECUTIVE SYSTEM, AND COUNTY WITHIN STATE (AS OF 12/31/92)

ILLINOIS

WATER SYSTEMS AND CONSECUTIVE SYSTEMS SERVED	EPA ID NO	COUNTY	CHEM USED	STATUS	FLUOR START DATE	POP SERVED	NATURAL SYSTEMS NAT LEVEL	OPT LEVEL
WERMES SUBD	0895750	KANE		NATL		150	1.4	
						TOTAL POPULATION SERVED BY SOURCE WATER SYSTEM - - - - -		150
WERNER GOER SUBD	0495300	EFFINGHAM	Acid	ADJ	/68	33		1.0
						TOTAL POPULATION SERVED BY SOURCE WATER SYSTEM - - - - -		33
WEST BROOKLYN	1030550	LEE	NaF	ADJ	/68	164		1.0
						TOTAL POPULATION SERVED BY SOURCE WATER SYSTEM - - - - -		164
WEST CHICAGO WS	0430900	DU PAGE	Acid	ADJ	06/68	14796		1.0
						TOTAL POPULATION SERVED BY SOURCE WATER SYSTEM - - - - -		14796
WEST DUNDEE WS	0890950	KANE	Acid	ADJ	/68	3728		1.0
						TOTAL POPULATION SERVED BY SOURCE WATER SYSTEM - - - - -		3728
WEST POINT	0670700	HANCOCK	NaSiF6	ADJ	/68	214		1.0
						TOTAL POPULATION SERVED BY SOURCE WATER SYSTEM - - - - -		214
WEST SALEM	0470200	EDWARDS	Acid	ADJ	/68	1065		1.0
						TOTAL POPULATION SERVED BY SOURCE WATER SYSTEM - - - - -		1065
WEST SHORE PARK	0977370	LAKE		NATL		528	0.0	
						TOTAL POPULATION SERVED BY SOURCE WATER SYSTEM - - - - -		528
WEST SUBURBAN	1974151	WILL	Acid	ADJ	/69	24023		1.0
						TOTAL POPULATION SERVED BY SOURCE WATER SYSTEM - - - - -		24023
WESTERN SPGS WS	0313180	COOK		NATL		11984	1.2	
						TOTAL POPULATION SERVED BY SOURCE WATER SYSTEM - - - - -		11984
WESTFIELD WS	0230200	CLARK	NaF	ADJ	/68	676		1.0
						TOTAL POPULATION SERVED BY SOURCE WATER SYSTEM - - - - -		676
WESTPORT WTR MUTUAL	0955100	KNOX	Acid	ADJ	/63	90		1.0
						TOTAL POPULATION SERVED BY SOURCE WATER SYSTEM - - - - -		90
WHISPERING HILLS WC	1115700	MCHENRY	Acid	ADJ	/42	6000		1.0
						TOTAL POPULATION SERVED BY SOURCE WATER SYSTEM - - - - -		6000

POPULATION SERVED FLUORIDATED DRINKING WATER BY SOURCE SYSTEM,
CONSECUTIVE SYSTEM, AND COUNTY WITHIN STATE (AS OF 12/31/92)

ILLINOIS

WATER SYSTEMS AND CONSECUTIVE SYSTEMS SERVED	EPA ID NO	COUNTY	CHEM USED	STATUS	FLUOR START DATE	POP SERVED	NATURAL SYSTEMS NAT LEVEL	OPT LEVEL
WHITE HEATH W W	1475050	PIATT	Acid	ADJ	/70	425		1.0
TOTAL POPULATION SERVED BY SOURCE WATER SYSTEM - - - - -						425		
WHITE OAK ESTATES	1035050	LEE	Acid	ADJ	/70	330		1.0
TOTAL POPULATION SERVED BY SOURCE WATER SYSTEM - - - - -						330		
WILLIAMSFIELD WS	0950650	KNOX			NATL	571	3.1	
TOTAL POPULATION SERVED BY SOURCE WATER SYSTEM - - - - -						571		
WILLOW HILL WS	0790300	JASPER	Acid	ADJ	/68	268		1.0
TOTAL POPULATION SERVED BY SOURCE WATER SYSTEM - - - - -						268		
WILLOWBROOK UTIL CO	1977870	WILL	Acid	ADJ	/72	1568		1.0
TOTAL POPULATION SERVED BY SOURCE WATER SYSTEM - - - - -						1568		
WILMETTE WS	0313300	COOK	Acid	ADJ	12/58	26690		1.0
CIT CHICAGO SUBR UTIL D	0315150	COOK			CONS	21264		
CIT WAYCINDEN DIV	0315910	COOK			CONS	5088		
GLENVIEW	0311020	COOK			CONS	37093		
USNAS GLENVIEW	0315647	COOK			CONS	1755		
TOTAL POPULATION SERVED BY SOURCE WATER SYSTEM - - - - -						91890		
WILMINGTON WS	1971100	WILL	Acid	ADJ	00/00	4743		1.0
TOTAL POPULATION SERVED BY SOURCE WATER SYSTEM - - - - -						4743		
WINCHESTER WS	1710350	SCOTT	Acid	ADJ	/68	1769		1.0
TOTAL POPULATION SERVED BY SOURCE WATER SYSTEM - - - - -						1769		
WINDING CREEK ESTATES	1615850	ROCK ISLAND	Acid	ADJ	/80	80		1.0
TOTAL POPULATION SERVED BY SOURCE WATER SYSTEM - - - - -						80		
WINDSOR WS	1730550	SHELBY	NaF	ADJ	/70	1143		1.0
TOTAL POPULATION SERVED BY SOURCE WATER SYSTEM - - - - -						1143		
WINDWOOD WTR SYS INC	0955040	KNOX	Acid	ADJ	/74	161		1.0
TOTAL POPULATION SERVED BY SOURCE WATER SYSTEM - - - - -						161		

POPULATION SERVED FLUORIDATED DRINKING WATER BY SOURCE SYSTEM,
CONSECUTIVE SYSTEM, AND COUNTY WITHIN STATE (AS OF 12/31/92)

ILLINOIS

WATER SYSTEMS AND CONSECUTIVE SYSTEMS SERVED	EPA ID NO	COUNTY	CHEM USED	STATUS	FLUOR START DATE	POP SERVED	NATURAL SYSTEMS NAT LEVEL	OPT LEVEL
WINFIELD WS	0431150	DU PAGE	Acid	ADJ	10/68	7096		1.0
TOTAL POPULATION SERVED BY SOURCE WATER SYSTEM - - - - -						7096		
WINNEBAGO WS	2010500	WINNEBAGO	Acid	ADJ	10/69	1840		1.0
TOTAL POPULATION SERVED BY SOURCE WATER SYSTEM - - - - -						1840		
WINNETKA WS	0313330	COOK	NaSiF6	ADJ	12/52	12174		1.0
NORTHFIELD	0312100	COOK		CONS		4635		
TOTAL POPULATION SERVED BY SOURCE WATER SYSTEM - - - - -						16809		
WINSLOW WS	1770550	STEPHENSON	Acid	ADJ	04/69	317		1.0
TOTAL POPULATION SERVED BY SOURCE WATER SYSTEM - - - - -						317		
WITT WS	1350850	MONTGOMERY	Acid	ADJ	01/71	1382		1.0
IRVING	1350350	MONTGOMERY		CONS		516		
TOTAL POPULATION SERVED BY SOURCE WATER SYSTEM - - - - -						1898		
WMSFLD	1870650	WARREN		NATL		625	0.0	
TOTAL POPULATION SERVED BY SOURCE WATER SYSTEM - - - - -						625		
WOLF RIDGE WELL CORP	0735120	HENRY	NaF	ADJ	/73	160		1.0
TOTAL POPULATION SERVED BY SOURCE WATER SYSTEM - - - - -						160		
WONDER LAKE WS	1115750	MCHENRY	Acid	ADJ	09/69	1024		1.0
TOTAL POPULATION SERVED BY SOURCE WATER SYSTEM - - - - -						1024		
WOOD PARK WATER CO	1615900	ROCK ISLAND	NaF	ADJ	/73	40		1.0
TOTAL POPULATION SERVED BY SOURCE WATER SYSTEM - - - - -						40		
WOOD RIVER WS	1191150	MADISON	Acid	ADJ	/70	11490		1.0
TOTAL POPULATION SERVED BY SOURCE WATER SYSTEM - - - - -						11490		
WOODHAVEN LAKES SUBD	1035100	LEE	Acid	ADJ	/71	4600		1.0
TOTAL POPULATION SERVED BY SOURCE WATER SYSTEM - - - - -						4600		
WOODHULL WS	0730750	HENRY		NATL		900	2.1	
TOTAL POPULATION SERVED BY SOURCE WATER SYSTEM - - - - -						900		

POPULATION SERVED FLUORIDATED DRINKING WATER BY SOURCE SYSTEM,
CONSECUTIVE SYSTEM, AND COUNTY WITHIN STATE (AS OF 12/31/92)

ILLINOIS

WATER SYSTEMS AND CONSECUTIVE SYSTEMS SERVED	EPA ID NO	COUNTY	CHEM USED	STATUS	FLUOR START DATE	POP SERVED	NATURAL SYSTEMS NAT LEVEL	OPT LEVEL
WOODLAND HEIGHTS EST WS	1435760	PEORIA	Acid	ADJ	/73	315		1.0
TOTAL POPULATION SERVED BY SOURCE WATER SYSTEM - - - - -						315		
WOODLAND WS	0751000	IROQUOIS	Acid	ADJ	/70	532		1.0
TOTAL POPULATION SERVED BY SOURCE WATER SYSTEM - - - - -						532		
WOODLAWN UTIL CORP	1415050	OGLE	Acid	ADJ	/61	280		1.0
TOTAL POPULATION SERVED BY SOURCE WATER SYSTEM - - - - -						280		
WOODSTOCK WS	1110950	MCHENRY	Acid	ADJ	09/66	14353		1.0
TOTAL POPULATION SERVED BY SOURCE WATER SYSTEM - - - - -						14353		
WOODWAY COURT SUBD	1797250	TAZEWELL	Acid	ADJ	/63	45		1.0
TOTAL POPULATION SERVED BY SOURCE WATER SYSTEM - - - - -						45		
WORDEN WS	1191200	MADISON	Acid	ADJ	/70	896		1.0
TOTAL POPULATION SERVED BY SOURCE WATER SYSTEM - - - - -						896		
WSCO-COLONIAL MEADOWS SUBD	1135100	MCLEAN	Acid	ADJ	/62	275		1.0
TOTAL POPULATION SERVED BY SOURCE WATER SYSTEM - - - - -						275		
WYANET WS	0111150	BUREAU	Acid	ADJ	/68	1017		1.0
TOTAL POPULATION SERVED BY SOURCE WATER SYSTEM - - - - -						1017		
WYOMING WS	1750200	STARK		NATL		1614	1.8	
TOTAL POPULATION SERVED BY SOURCE WATER SYSTEM - - - - -						1614		
YATES CITY WS	0950700	KNOX		NATL		800	2.9	
TOTAL POPULATION SERVED BY SOURCE WATER SYSTEM - - - - -						800		
YORK CENTER COOP	0437550	DU PAGE	Acid	ADJ	03/54	240		1.0
TOTAL POPULATION SERVED BY SOURCE WATER SYSTEM - - - - -						240		
YORKVILLE WS	0930250	KENDALL	OTHER	ADJ	00/00	3925		1.0
TOTAL POPULATION SERVED BY SOURCE WATER SYSTEM - - - - -						3925		

STATE SUMMARY DATA AS OF 12/31/92

INDIANA

SYSTEM SIZE CLASSIFICATION

	FLUORIDATED SYSTEMS		PUBLIC WATER SYSTEMS	
	NUMBER OF SYSTEMS	TOTAL POPULATION	NUMBER OF SYSTEMS	TOTAL POPULATION
=<1,000	227	127,416	427	59,000
1,001-5,000	213	502,404	389	668,000
5,001-10,000	54	384,737	62	428,000
10,001-50,000	46	1,005,637	49	1,024,000
50,001-100,000	5	337,695	5	342,000
>100,000	6	1,437,549	5	1,326,000
TOTAL	551	3,795,438	937	3,848,000

FLUORIDATED SYSTEM CLASSIFICATION

	NUMBER	POPULATION	PERCENTAGE (POP.)
ADJUSTED	346	3,313,182	87.3
CONSECUTIVE	111	218,023	5.7
NATURAL	94	264,233	7.0
TOTAL	551	3,795,438	

SCHOOLS, INDIAN AND MILITARY SYSTEMS

	ADJUSTED		NATURAL	
	NUMBER	POP.	NUMBER	POP.
TOTAL SCHOOLS	78	34,570	1	1,036
INDIAN SYSTEMS	0	0	0	0
INDIAN SCHOOLS	0	0	0	0
MILITARY SYSTEMS	1	1,500	0	0

CHEMICAL USAGE OF FLUORIDATING SYSTEMS

	NUMBER	POPULATION
SODIUM FLUORIDE	291	721,750
SODIUM SILICOFUORIDE	47	1,287,856
HYDROFLUOSILICIC ACID	116	1,527,560

POPULATION SERVED FLUORIDATED DRINKING WATER BY SOURCE SYSTEM,
CONSECUTIVE SYSTEM, AND COUNTY WITHIN STATE (AS OF 12/31/92)

INDIANA

WATER SYSTEMS AND CONSECUTIVE SYSTEMS SERVED	EPA ID NO	COUNTY	CHEM USED	STATUS	FLUOR START DATE	POP SERVED	NATURAL SYSTEMS NAT LEVEL	OPT LEVEL
ABOITE TWP	5202014	ALLEN			NATL	7600	0.9	
						TOTAL POPULATION SERVED BY SOURCE WATER SYSTEM - - - - -		7600
ADVANCE	5206001	BOONE			NATL	550	1.2	
						TOTAL POPULATION SERVED BY SOURCE WATER SYSTEM - - - - -		550
ALBION	5257001	NOBLE			NATL	1630	0.9	
						TOTAL POPULATION SERVED BY SOURCE WATER SYSTEM - - - - -		1630
ALEXANDRIA	5248001	MADISON	Acid	ADJ	/68	6030		1.0
						TOTAL POPULATION SERVED BY SOURCE WATER SYSTEM - - - - -		6030
ANDERSON	5248002	MADISON	Acid	ADJ	/63	62148		1.0
						TOTAL POPULATION SERVED BY SOURCE WATER SYSTEM - - - - -		62148
ANDREWS	5235001	HUNTINGTON	NaF	ADJ	/84	1237		1.0
						TOTAL POPULATION SERVED BY SOURCE WATER SYSTEM - - - - -		1237
ANGOLA	5276001	STEBEN	NaF	ADJ	/72	5486		1.0
						TOTAL POPULATION SERVED BY SOURCE WATER SYSTEM - - - - -		5486
ARCADIA	5229001	HAMILTON	NaF	ADJ	00/93	1680		1.0
						TOTAL POPULATION SERVED BY SOURCE WATER SYSTEM - - - - -		1680
ARGOS	5250001	MARSHALL	NaF	ADJ	/75	1680		1.0
						TOTAL POPULATION SERVED BY SOURCE WATER SYSTEM - - - - -		1680
ARLINGTON HEIGHTS	5235002	ALLEN			NATL	200	0.7	
						TOTAL POPULATION SERVED BY SOURCE WATER SYSTEM - - - - -		200
ASHLEY HUDSON	5276002 5276022	DEKALB / STEUBEN STEUBEN	NaF	ADJ CONS	/82	721 440		1.0
						TOTAL POPULATION SERVED BY SOURCE WATER SYSTEM - - - - -		1161
ATTICA	5223001	FOUNTAIN	Acid	ADJ	01/86	3830		1.0
						TOTAL POPULATION SERVED BY SOURCE WATER SYSTEM - - - - -		3830

POPULATION SERVED FLUORIDATED DRINKING WATER BY SOURCE SYSTEM,
CONSECUTIVE SYSTEM, AND COUNTY WITHIN STATE (AS OF 12/31/92)

INDIANA

WATER SYSTEMS AND CONSECUTIVE SYSTEMS SERVED	EPA ID NO	COUNTY	CHEM USED	STATUS	FLUOR START DATE	POP SERVED	NATURAL SYSTEMS NAT LEVEL	OPT LEVEL
ATWOOD ELEMENTARY	2431073	KOSCIUSKO	NaSiF6	ADJ	/85	174		4.5
TOTAL POPULATION SERVED BY SOURCE WATER SYSTEM - - - - -						174		
AUBURN	5217001	DE KALB		NATL		9379	1.0	
TOTAL POPULATION SERVED BY SOURCE WATER SYSTEM - - - - -						9379		
AURORA	5215001	DEARBORN	Acid	ADJ	/67	4070		1.0
DILLSBORO	5215002	DEARBORN		CONS		1330		
ELROD	5269002	RIPLEY		CONS		910		
HOGAN WTR CO (PART)	5215005	DEARBORN		CONS		770		
TOTAL POPULATION SERVED BY SOURCE WATER SYSTEM - - - - -						7080		
AVILLA	5257002	NOBLE		NATL		1280	1.0	
TOTAL POPULATION SERVED BY SOURCE WATER SYSTEM - - - - -						1280		
BAER FIELD MUNICIPAL AIRPORT		ALLEN		NATL		3000	0.8	
TOTAL POPULATION SERVED BY SOURCE WATER SYSTEM - - - - -						3000		
BAINBRIDGE	5267001	PUTNAM	NaF	ADJ	/82	680		1.0
TOTAL POPULATION SERVED BY SOURCE WATER SYSTEM - - - - -						680		
BARGERSVILLE	5241001	JOHNSON	NaF	ADJ	/81	7070		1.0
TOTAL POPULATION SERVED BY SOURCE WATER SYSTEM - - - - -						7070		
BATESVILLE	5269001	RIPLEY	Acid	ADJ	/52	4140		1.0
OLDENBURG	5224006	FRANKLIN		CONS		715		
TOTAL POPULATION SERVED BY SOURCE WATER SYSTEM - - - - -						4855		
BATTLE GROUND	5279002	TIPPECANOE	NaF	ADJ	/79	810		1.0
TOTAL POPULATION SERVED BY SOURCE WATER SYSTEM - - - - -						810		
BEAN BLOSSOM-PATRICKSBURG RURA	5260001	OWEN	NaF	ADJ	/81	1720		1.0
TOTAL POPULATION SERVED BY SOURCE WATER SYSTEM - - - - -						1720		
BEDFORD	5247001	LAWRENCE	NaSiF6	ADJ	/52	14390		1.0
EAST LAWRENCE RW	5247002	LAWRENCE		CONS		4150		
OOLITIC	5247005	LAWRENCE		CONS		1490		
TOTAL POPULATION SERVED BY SOURCE WATER SYSTEM - - - - -						20030		

POPULATION SERVED FLUORIDATED DRINKING WATER BY SOURCE SYSTEM,
CONSECUTIVE SYSTEM, AND COUNTY WITHIN STATE (AS OF 12/31/92)

INDIANA

WATER SYSTEMS AND CONSECUTIVE SYSTEMS SERVED	EPA ID NO	COUNTY	CHEM USED	FLUOR START DATE	POP SERVED	NATURAL SYSTEMS NAT LEVEL	OPT LEVEL
BERNE	5201001	ADAMS		NATL	3290	1.3	
TOTAL POPULATION SERVED BY SOURCE WATER SYSTEM - - - - -					3290		
BLOOMINGTON	5253002	MONROE	Acid	ADJ /70	51870		1.0
B&B WTR PROJECT INC	5253001	MONROE		CONS	2900		
EASTERN MONROE W CORP	5253003	MONROE		CONS	1670		
ELLETTSVILLE	5253004	MONROE		CONS	5490		
NASHVILLE (PART)	5207002	MONROE		CONS	1730		
RHORER-SCHACHT-HARRELL RD WC		MONROE		CONS	160		
SOUTHERN MONROE WC	5253007	MONROE		CONS	4330		
VAN BUREN WTR CORP	5253008	MONROE		CONS	3330		
TOTAL POPULATION SERVED BY SOURCE WATER SYSTEM - - - - -					71480		
BLUE RIVER ELEM.	2330889	HENRY		ADJ /77	450		4.5
TOTAL POPULATION SERVED BY SOURCE WATER SYSTEM - - - - -					450		
BLUFFTON	5290001	WELLS		NATL	8620	0.7	
TOTAL POPULATION SERVED BY SOURCE WATER SYSTEM - - - - -					8620		
BOONE GROVE SCHOOL		PORTER		ADJ /78	918		4.5
TOTAL POPULATION SERVED BY SOURCE WATER SYSTEM - - - - -					918		
BOONVILLE	5287001	WARRICK	NaF	ADJ /67	9450		1.0
GENTRYVILLE	5274004	WARRICK		CONS	900		
TENNYSON	5287007	WARRICK		CONS	2770		
TOTAL POPULATION SERVED BY SOURCE WATER SYSTEM - - - - -					13120		
BORDEN TRI-COUNTY	5210002	CLARK	NaF	ADJ /79	6429		1.0
TOTAL POPULATION SERVED BY SOURCE WATER SYSTEM - - - - -					6429		
BOSWELL	5204002	BENTON	NaF	ADJ 00/92	810		1.0
TOTAL POPULATION SERVED BY SOURCE WATER SYSTEM - - - - -					810		
BOURBON	0000010	MARSHALL	NaF	ADJ 00/00	1550		1.0
TOTAL POPULATION SERVED BY SOURCE WATER SYSTEM - - - - -					1550		
BRAZIL	5211001	CLAY	NaF	ADJ /56	11000		1.0
CARBON	5211002	CLAY		CONS	790		
CENTER POINT	5211003	CLAY		CONS	420		
KNIGHTSVILLE	5211006	CLAY		CONS	137		
TOTAL POPULATION SERVED BY SOURCE WATER SYSTEM - - - - -					12347		

POPULATION SERVED FLUORIDATED DRINKING WATER BY SOURCE SYSTEM,
CONSECUTIVE SYSTEM, AND COUNTY WITHIN STATE (AS OF 12/31/92)

INDIANA

WATER SYSTEMS AND CONSECUTIVE SYSTEMS SERVED	EPA ID NO	COUNTY	CHEM USED	STATUS	FLUOR START DATE	POP SERVED	NATURAL SYSTEMS NAT LEVEL	OPT LEVEL
BREMEN	5250003	MARSHALL	NaF	ADJ	/75	3560		1.0
TOTAL POPULATION SERVED BY SOURCE WATER SYSTEM - - - - -						3560		
BRISTOL	5220001	ELKHART	NaF	ADJ	/83	125		1.0
TOTAL POPULATION SERVED BY SOURCE WATER SYSTEM - - - - -						125		
BROOK	5256002	NEWTON	NaF	ADJ	/82	926		1.0
TOTAL POPULATION SERVED BY SOURCE WATER SYSTEM - - - - -						926		
BROOKLYN	5255002	MORGAN	NaF	ADJ	/81	890		1.0
TOTAL POPULATION SERVED BY SOURCE WATER SYSTEM - - - - -						890		
BROOKSTON	5291002	WHITE	NaF	ADJ	/67	1700		1.0
TOTAL POPULATION SERVED BY SOURCE WATER SYSTEM - - - - -						1700		
BROOKVILLE	5224001	FRANKLIN	NaF	ADJ	/68	2870		1.0
TOTAL POPULATION SERVED BY SOURCE WATER SYSTEM - - - - -						2870		
BROWN CO NASHVILLE (PART)	5207001	BROWN	Acid	ADJ	/84	6800		1.0
	5207002	MONROE		CONS		1200		
TOTAL POPULATION SERVED BY SOURCE WATER SYSTEM - - - - -						8000		
BROWNSBURG	5232002	HENDRICKS		NATL		6210	0.8	
TOTAL POPULATION SERVED BY SOURCE WATER SYSTEM - - - - -						6210		
BRUCEVILLE	5242003	KNOX	NaF	ADJ	/80	774		1.0
TOTAL POPULATION SERVED BY SOURCE WATER SYSTEM - - - - -						774		
BRUMMITT ELEM	2640022	PORTER	NaF	ADJ	/79	447		4.5
TOTAL POPULATION SERVED BY SOURCE WATER SYSTEM - - - - -						447		
BUNKER HILL	5252003	MIAMI		NATL		978	1.0	
TOTAL POPULATION SERVED BY SOURCE WATER SYSTEM - - - - -						978		
BUTLER	5217003	DE KALB		NATL		2700	0.8	
TOTAL POPULATION SERVED BY SOURCE WATER SYSTEM - - - - -						2700		

POPULATION SERVED FLUORIDATED DRINKING WATER BY SOURCE SYSTEM,
CONSECUTIVE SYSTEM, AND COUNTY WITHIN STATE (AS OF 12/31/92)

INDIANA

WATER SYSTEMS AND CONSECUTIVE SYSTEMS SERVED	EPA ID NO	COUNTY	CHEM USED	STATUS	FLUOR START DATE	POP SERVED	NATURAL SYSTEMS NAT LEVEL	OPT LEVEL
CAMBRIDGE CITY	5289002	WAYNE	NaF	ADJ	/68	2390		1.0
TOTAL POPULATION SERVED BY SOURCE WATER SYSTEM - - - - -						2390		
CAMDEN	5208001	CARROLL	NaF	ADJ	/81	620		1.0
TOTAL POPULATION SERVED BY SOURCE WATER SYSTEM - - - - -						620		
CANNELTON	5262002	PERRY	NaF	ADJ	01/88	2280		1.0
TOTAL POPULATION SERVED BY SOURCE WATER SYSTEM - - - - -						2280		
CARMEL	5229004	HAMILTON	NaF	ADJ	/56	18070		1.0
TOTAL POPULATION SERVED BY SOURCE WATER SYSTEM - - - - -						18070		
CARROLL ELEMENTARY	2080805	CARROLL	NaF	ADJ		1225		4.5
TOTAL POPULATION SERVED BY SOURCE WATER SYSTEM - - - - -						1225		
CARTHAGE	5270001	RUSH	NaF	ADJ	/80	880		1.0
TOTAL POPULATION SERVED BY SOURCE WATER SYSTEM - - - - -						880		
CENTERVILLE	5289003	WAYNE	NaF	ADJ	/81	2390		1.0
TOTAL POPULATION SERVED BY SOURCE WATER SYSTEM - - - - -						2390		
CHALMERS	5291003	WHITE	NaF	ADJ	/84	553		1.0
TOTAL POPULATION SERVED BY SOURCE WATER SYSTEM - - - - -						553		
CHANDLER	5287002	WARRICK	Acid	ADJ	/80	7710		1.0
TOTAL POPULATION SERVED BY SOURCE WATER SYSTEM - - - - -						7710		
CHARLESTOWN	5210003	CLARK	NaF	ADJ	/66	6800		1.0
MARYSVILLE-OTISCO-NABB WTR CO	5210006	CLARK		CONS		3915		
TOTAL POPULATION SERVED BY SOURCE WATER SYSTEM - - - - -						10715		
CHESTERFIELD	5248004	MADISON	NaF	ADJ	/79	2700		1.0
TOTAL POPULATION SERVED BY SOURCE WATER SYSTEM - - - - -						2700		
CHESTERTON	5264004	PORTER	Acid	ADJ	/72	8490		1.0
TOTAL POPULATION SERVED BY SOURCE WATER SYSTEM - - - - -						8490		

POPULATION SERVED FLUORIDATED DRINKING WATER BY SOURCE SYSTEM,
CONSECUTIVE SYSTEM, AND COUNTY WITHIN STATE (AS OF 12/31/92)

INDIANA

WATER SYSTEMS AND CONSECUTIVE SYSTEMS SERVED	EPA ID NO	COUNTY	CHEM USED	STATUS	FLUOR START DATE	POP SERVED	NATURAL SYSTEMS NAT LEVEL	OPT LEVEL
CHRISNEY	5274001	SPENCER	NaF	ADJ	/80	560		1.0
TOTAL POPULATION SERVED BY SOURCE WATER SYSTEM - - - - -						560		
CHURUBUSCO	5292003	WHITLEY		NATL		1952		1.0
TOTAL POPULATION SERVED BY SOURCE WATER SYSTEM - - - - -						1952		
CICERO	5229005	HAMILTON	NaF	ADJ	/81	2550		1.0
TOTAL POPULATION SERVED BY SOURCE WATER SYSTEM - - - - -						2550		
CLARKS HILL	5279006	TIPPECANOE	NaF	ADJ	/84	660		1.0
TOTAL POPULATION SERVED BY SOURCE WATER SYSTEM - - - - -						660		
CLAY CITY	5211004	CLAY	NaF	ADJ	00/93	990		1.0
TOTAL POPULATION SERVED BY SOURCE WATER SYSTEM - - - - -						990		
CLEARWATER UTILITIES		ALLEN		NATL		4986		0.0
TOTAL POPULATION SERVED BY SOURCE WATER SYSTEM - - - - -						4986		
CLINTON	5283004	VERMILLION	NaF	ADJ	/83	5260		1.0
CLINTON TWP	5283003	VERMILLION		CONS		1640		
ST BERNICE WTR CORP	5283010	VERMILLION		CONS		790		
TOTAL POPULATION SERVED BY SOURCE WATER SYSTEM - - - - -						7690		
CLOVERDALE	5267003	PUTNAM	Acid	ADJ	/84	1360		1.0
TOTAL POPULATION SERVED BY SOURCE WATER SYSTEM - - - - -						1360		
COLFAX	5212001	CLINTON	NaF	ADJ	/79	820		1.0
TOTAL POPULATION SERVED BY SOURCE WATER SYSTEM - - - - -						820		
COLLEGE CORNER ELEM	2480016	MADISON	NaF	ADJ	/77	369		4.5
TOTAL POPULATION SERVED BY SOURCE WATER SYSTEM - - - - -						369		
COLUMBIA CITY	5292004	WHITLEY		NATL		5070		1.0
TOTAL POPULATION SERVED BY SOURCE WATER SYSTEM - - - - -						5070		
COLUMBUS	5203002	BARTHOLOMEW	NaSiF6	ADJ	/52	27141		1.0

POPULATION SERVED FLUORIDATED DRINKING WATER BY SOURCE SYSTEM,
CONSECUTIVE SYSTEM, AND COUNTY WITHIN STATE (AS OF 12/31/92)

INDIANA

WATER SYSTEMS AND CONSECUTIVE SYSTEMS SERVED	EPA ID NO	COUNTY	CHEM USED	STATUS	FLUOR START DATE	POP SERVED	NATURAL SYSTEMS NAT LEVEL	OPT LEVEL
SOUTH WESTERN BARTHOLOMEW	5203008	BARTHOLOMEW		CONS		4252		
TOTAL POPULATION SERVED BY SOURCE WATER SYSTEM - - - - -						31393		
CONCORD OX-BOW ELEM	2200040	ELKHART	NaF	ADJ		468		4.5
TOTAL POPULATION SERVED BY SOURCE WATER SYSTEM - - - - -						468		
CONCORD SOUTH ELEM	2200041	ELKHART	NaF	ADJ	/78	486		4.5
TOTAL POPULATION SERVED BY SOURCE WATER SYSTEM - - - - -						486		
COOLSPRING ELEM	2460035	LA PORTE	NaF	ADJ	/79	401		4.5
TOTAL POPULATION SERVED BY SOURCE WATER SYSTEM - - - - -						401		
CORYDON	5231001	HARRISON	NaF	ADJ	/66	3503		1.0
EAST HARRISON WC	5231002	HARRISON		CONS		1296		
TOTAL POPULATION SERVED BY SOURCE WATER SYSTEM - - - - -						4799		
COVINGTON	5223002	FOUNTAIN	NaF	ADJ	/81	2890		1.0
TOTAL POPULATION SERVED BY SOURCE WATER SYSTEM - - - - -						2890		
COWAN ELEM	2180850	DELAWARE	NaF	ADJ	/77	333		4.5
TOTAL POPULATION SERVED BY SOURCE WATER SYSTEM - - - - -						333		
CRANE NAVAL CENTER	5251003	MARTIN	NaF	ADJ	/84	4053		1.0
BURNS CITY	5251001	MARTIN		CONS		150		
CRANE	5251002	MARTIN		CONS		300		
TOTAL POPULATION SERVED BY SOURCE WATER SYSTEM - - - - -						4503		
CRAWFORDSVILLE-IN CITIES W CO	5254005	MONTGOMERY	Acid	ADJ	/64	12570		1.0
TOTAL POPULATION SERVED BY SOURCE WATER SYSTEM - - - - -						12570		
CRITCHFIELD, FW ELEM	2460025	LA PORTE	NaF	ADJ	/78	494		4.5
TOTAL POPULATION SERVED BY SOURCE WATER SYSTEM - - - - -						494		
CROSS CLIFF ELEM	2030835	BARTHOLOMEW	NaF	ADJ	/77	186		4.5
TOTAL POPULATION SERVED BY SOURCE WATER SYSTEM - - - - -						186		
CROTHERSVILLE	5236001	JACKSON	NaF	ADJ	/81	1950		1.0
TOTAL POPULATION SERVED BY SOURCE WATER SYSTEM - - - - -						1950		

POPULATION SERVED FLUORIDATED DRINKING WATER BY SOURCE SYSTEM,
CONSECUTIVE SYSTEM, AND COUNTY WITHIN STATE (AS OF 12/31/92)

INDIANA

WATER SYSTEMS AND CONSECUTIVE SYSTEMS SERVED	EPA ID NO	COUNTY	CHEM USED	STATUS	FLUOR START DATE	POP SERVED	NATURAL SYSTEMS NAT LEVEL	OPT LEVEL
CROWN POINT	5245008	LAKE	Acid	ADJ	/73	18000		1.0
TOTAL POPULATION SERVED BY SOURCE WATER SYSTEM - - - - -						18000		
CULVER	5250005	MARSHALL	Acid	ADJ	/53	2100		1.0
TOTAL POPULATION SERVED BY SOURCE WATER SYSTEM - - - - -						2100		
CUMBERLAND		MARION			NATL	2234	0.0	
TOTAL POPULATION SERVED BY SOURCE WATER SYSTEM - - - - -						2234		
CUMBERLAND ROAD ELEM		HAMILTON	NaF	ADJ	/80	519		4.5
TOTAL POPULATION SERVED BY SOURCE WATER SYSTEM - - - - -						519		
CUNNINGHAM ELEM	2480018	MADISON	NaF	ADJ	/77	248		4.5
TOTAL POPULATION SERVED BY SOURCE WATER SYSTEM - - - - -						248		
DALEVILLE ELEM	2180020	DELAWARE	NaF	ADJ	/77	355		4.5
TOTAL POPULATION SERVED BY SOURCE WATER SYSTEM - - - - -						355		
DANVILLE	5232004	HENDRICKS			NATL	4220	2.0	
TOTAL POPULATION SERVED BY SOURCE WATER SYSTEM - - - - -						4220		
DARLINGTON	5254003	MONTGOMERY	NaF	ADJ	/83	810		1.0
TOTAL POPULATION SERVED BY SOURCE WATER SYSTEM - - - - -						810		
DAYTON ELEM	2790011	TIPPECANOE	NaF	ADJ	/74	302		4.5
TOTAL POPULATION SERVED BY SOURCE WATER SYSTEM - - - - -						302		
DECATUR	5201002	ADAMS			NATL	8650	1.6	
TOTAL POPULATION SERVED BY SOURCE WATER SYSTEM - - - - -						8650		
DELPHI	5208002	CARROLL	NaF	ADJ	/65	3040		1.0
TOTAL POPULATION SERVED BY SOURCE WATER SYSTEM - - - - -						3040		
DESOTO ELEM	2180021	DELAWARE	NaF	ADJ	/78	151		4.5
TOTAL POPULATION SERVED BY SOURCE WATER SYSTEM - - - - -						151		

POPULATION SERVED FLUORIDATED DRINKING WATER BY SOURCE SYSTEM,
CONSECUTIVE SYSTEM, AND COUNTY WITHIN STATE (AS OF 12/31/92)

INDIANA

WATER SYSTEMS AND CONSECUTIVE SYSTEMS SERVED	EPA ID NO	COUNTY	CHEM USED	STATUS	FLUOR START DATE	POP SERVED	NATURAL SYSTEMS NAT LEVEL	OPT LEVEL
DUBLIN	5289005	WAYNE	NaF	ADJ	/80	805		1.0
TOTAL POPULATION SERVED BY SOURCE WATER SYSTEM - - - - -						805		
DUNKIRK	5238001	JAY		NATL		3010	1.0	
TOTAL POPULATION SERVED BY SOURCE WATER SYSTEM - - - - -						3010		
DURBIN ELEM	2290862	HAMILTON	NaF	ADJ	/80	239		4.5
TOTAL POPULATION SERVED BY SOURCE WATER SYSTEM - - - - -						239		
DYER	5245011	LAKE	Acid	ADJ	/73	9540		1.0
TOTAL POPULATION SERVED BY SOURCE WATER SYSTEM - - - - -						9540		
EAST CHICAGO	5245012	LAKE	NaF	ADJ	/66	39800		1.0
TOTAL POPULATION SERVED BY SOURCE WATER SYSTEM - - - - -						39800		
EAST ELEM	2480021	MADISON	NaF	ADJ		820		4.5
TOTAL POPULATION SERVED BY SOURCE WATER SYSTEM - - - - -						820		
EAST FORK	5251008	MARTIN	Acid	ADJ	01/86	1067		1.0
TOTAL POPULATION SERVED BY SOURCE WATER SYSTEM - - - - -						1067		
EASTERN BARTHOLOMEW CO	5203004	BARTHOLOMEW	NaF	ADJ	/81	4025		1.0
TOTAL POPULATION SERVED BY SOURCE WATER SYSTEM - - - - -						4025		
EASTERN HEIGHTS WTR CO BLOOMFIELD	5228002 5228003	GREENE GREENE	NaF	ADJ CONS	/82	6318 6534		1.0
TOTAL POPULATION SERVED BY SOURCE WATER SYSTEM - - - - -						12852		
EASTLAWN SCHOOL	2910012	WHITE	NaF	ADJ	00/00	183		4.5
TOTAL POPULATION SERVED BY SOURCE WATER SYSTEM - - - - -						183		
EATON	5218006	DELAWARE	NaF	ADJ	00/92	1810		1.0
TOTAL POPULATION SERVED BY SOURCE WATER SYSTEM - - - - -						1810		
EDEN ELEM	2300011	HANCOCK	NaF	ADJ	/76	378		4.5
TOTAL POPULATION SERVED BY SOURCE WATER SYSTEM - - - - -						378		

POPULATION SERVED FLUORIDATED DRINKING WATER BY SOURCE SYSTEM,
CONSECUTIVE SYSTEM, AND COUNTY WITHIN STATE (AS OF 12/31/92)

INDIANA

WATER SYSTEMS AND CONSECUTIVE SYSTEMS SERVED	EPA ID NO	COUNTY	CHEM USED	STATUS	FLUOR START DATE	POP SERVED	NATURAL NAT LEVEL	SYSTEMS OPT LEVEL
EDGEWOOD	5248006	MARION	NaF	ADJ	/78	2220		1.0
TOTAL POPULATION SERVED BY SOURCE WATER SYSTEM - - - - -						2220		
EDINBURG	5241002	JOHNSON	NaF	ADJ	/79	4830		1.0
TOTAL POPULATION SERVED BY SOURCE WATER SYSTEM - - - - -						4830		
EDWARDSPORT	5242005	KNOX	NaF	ADJ	/81	508		1.0
KNOX CO RURAL WATER CO	5242018	KNOX		CONS		2230		
TOTAL POPULATION SERVED BY SOURCE WATER SYSTEM - - - - -						2738		
EDWARDSVILLE	5222001	FLOYD/HARRISON	NaF	ADJ	/81	5751		1.0
ELIZABETH	5231007	HARRISON		CONS		2411		
TOTAL POPULATION SERVED BY SOURCE WATER SYSTEM - - - - -						8162		
EGGLESTON ELEM	2710019	ST. JOSEPH	NaF	ADJ	/77	550		4.5
TOTAL POPULATION SERVED BY SOURCE WATER SYSTEM - - - - -						550		
ELBERFIELD	0000011	WARRICK	Acid	ADJ	00/80	1120		1.0
TOTAL POPULATION SERVED BY SOURCE WATER SYSTEM - - - - -						1120		
ELKHART	5220008	ELKHART	NaF	ADJ	/53	41050		1.0
TOTAL POPULATION SERVED BY SOURCE WATER SYSTEM - - - - -						41050		
ELNORA	5214003	DAVISS	NaF	ADJ	00/92	945		1.0
TOTAL POPULATION SERVED BY SOURCE WATER SYSTEM - - - - -						945		
ELWOOD	5248007	MADISON		NATL		10840		0.0
TOTAL POPULATION SERVED BY SOURCE WATER SYSTEM - - - - -						10840		
EMINENCE ELEM	2550606	MORGAN	NaF	ADJ	/79	409		4.5
TOTAL POPULATION SERVED BY SOURCE WATER SYSTEM - - - - -						409		
EVANSVILLE	5282002	VANDERBURGH	NaSiF6	ADJ	/63	130049		1.0
GERMAN TWP WTR DIST	5282003	VANDERBURGH		CONS		4630		
GIBSON WC	5226009	GIBSON		CONS		2268		
TOTAL POPULATION SERVED BY SOURCE WATER SYSTEM - - - - -						136947		
FAIRMOUNT	5227005	GRANT		NATL		3130		0.8
TOTAL POPULATION SERVED BY SOURCE WATER SYSTEM - - - - -						3130		

POPULATION SERVED FLUORIDATED DRINKING WATER BY SOURCE SYSTEM,
CONSECUTIVE SYSTEM, AND COUNTY WITHIN STATE (AS OF 12/31/92)

INDIANA

WATER SYSTEMS AND CONSECUTIVE SYSTEMS SERVED	EPA ID NO	COUNTY	CHEM USED	STATUS	FLUOR START DATE	POP SERVED	NATURAL SYSTEMS NAT LEVEL	OPT LEVEL
FAIRVIEW PARE WATER UTIL.	5283006	VERMILLION	NaF	ADJ	00/93	1530		1.0
TOTAL POPULATION SERVED BY SOURCE WATER SYSTEM - - - - -						1530		
FALL CREEK ELEM	2290011	HAMILTON	NaF	ADJ	/79	388		4.5
TOTAL POPULATION SERVED BY SOURCE WATER SYSTEM - - - - -						388		
FARMLAND	5268002	RANDOLPH			NATL	1540	1.3	
TOTAL POPULATION SERVED BY SOURCE WATER SYSTEM - - - - -						1540		
FERDINAND	5219004	DUBOIS	NaF	ADJ	/80	2163		1.0
TOTAL POPULATION SERVED BY SOURCE WATER SYSTEM - - - - -						2163		
FLORA	5208003	CARROLL	NaF	ADJ	/70	2300		1.0
TOTAL POPULATION SERVED BY SOURCE WATER SYSTEM - - - - -						2300		
FLOWING WELLS	5234004	HOWARD			NATL	3578	0.0	
TOTAL POPULATION SERVED BY SOURCE WATER SYSTEM - - - - -						3578		
FOREST HILL	5252009	MIAMI			NATL	130	1.0	
TOTAL POPULATION SERVED BY SOURCE WATER SYSTEM - - - - -						130		
FORTVILLE	5230003	HANCOCK	NaF	ADJ	/56	2780		1.0
TOTAL POPULATION SERVED BY SOURCE WATER SYSTEM - - - - -						2780		
FOUNTAIN CITY	5289006	WAYNE			NATL	830	1.2	
TOTAL POPULATION SERVED BY SOURCE WATER SYSTEM - - - - -						830		
FWLER	5204006	BENTON	NaF	ADJ	/71	2320		1.0
TOTAL POPULATION SERVED BY SOURCE WATER SYSTEM - - - - -						2320		
FRANCISCO	5226002	GIBSON			NATL	1015	1.0	
TOTAL POPULATION SERVED BY SOURCE WATER SYSTEM - - - - -						1015		
FRANKFORT	5212003	CLINTON			NATL	14791	0.9	
TOTAL POPULATION SERVED BY SOURCE WATER SYSTEM - - - - -						14791		

POPULATION SERVED FLUORIDATED DRINKING WATER BY SOURCE SYSTEM,
CONSECUTIVE SYSTEM, AND COUNTY WITHIN STATE (AS OF 12/31/92)

INDIANA

WATER SYSTEMS AND CONSECUTIVE SYSTEMS SERVED	EPA ID NO	COUNTY	CHEM USED	STATUS	FLUOR START DATE	POP SERVED	NATURAL SYSTEMS NAT LEVEL	OPT LEVEL
FRANKLIN COUNTY	5224002	FRANKLIN	NaF	ADJ	/83	3000		1.0
TOTAL POPULATION SERVED BY SOURCE WATER SYSTEM - - - - -						3000		
FRANKLIN-IN CITIES W CO	5241004	JOHNSON	Acid	ADJ	/72	8763		1.0
TOTAL POPULATION SERVED BY SOURCE WATER SYSTEM - - - - -						8763		
FRANKTON	5248008	MADISON	NaF	ADJ	/82	2070		1.0
TOTAL POPULATION SERVED BY SOURCE WATER SYSTEM - - - - -						2070		
FREELANDVILLE	5242006	KNOX	NaF	ADJ	/80	1215		1.0
TOTAL POPULATION SERVED BY SOURCE WATER SYSTEM - - - - -						1215		
FREMONT	5276006	STEBEN	NaF	ADJ	/84	1180		1.0
TOTAL POPULATION SERVED BY SOURCE WATER SYSTEM - - - - -						1180		
FT BEN HARRISON	5249001	MARION	Acid	ADJ	/65	5000		1.0
TOTAL POPULATION SERVED BY SOURCE WATER SYSTEM - - - - -						5000		
FT BRANCH	5226001	GIBSON	Acid	ADJ	/81	2535		1.0
HAUBSTADT	5226003	GIBSON		CONS		2025		
TOTAL POPULATION SERVED BY SOURCE WATER SYSTEM - - - - -						4560		
FT WAYNE	5202015	ALLEN	NaSiF6	ADJ	/51	1270		1.0
EDGEWOOD PARK SD	5202004	ALLEN		CONS		160		
NEW HAVEN	5202009	ALLEN		CONS		6710		
SUNNY MEAD COMM ASSN	5202018	ALLEN		CONS		520		
TOTAL POPULATION SERVED BY SOURCE WATER SYSTEM - - - - -						8660		
GALANA ELEM.	2460039	LAPORTE	NaF	ADJ	00/90	231		4.5
TOTAL POPULATION SERVED BY SOURCE WATER SYSTEM - - - - -						231		
GARRETT	5217004	DE KALB		NATL		5349		0.9
TOTAL POPULATION SERVED BY SOURCE WATER SYSTEM - - - - -						5349		
GARY-HOBART W CORP	5245015	LAKE	Acid	ADJ	/56	188000		1.0
GRIFFITH	5245019	LAKE		CONS		17230		
LINCOLN GARDENS S.D.	5245057	LAKE		CONS		25		
NEW CHICAGO	5245032	LAKE		CONS		6412		
OGDEN DUNES	5245035	LAKE		CONS		1480		

POPULATION SERVED FLUORIDATED DRINKING WATER BY SOURCE SYSTEM,
CONSECUTIVE SYSTEM, AND COUNTY WITHIN STATE (AS OF 12/31/92)

INDIANA

WATER SYSTEMS AND CONSECUTIVE SYSTEMS SERVED	EPA ID NO	COUNTY	CHEM USED	STATUS	FLUOR START DATE	POP SERVED	NATURAL SYSTEMS NAT LEVEL	OPT LEVEL
SCHERERVILLE	5245041	LAKE		CONS		18000		
TURKEY CREEK	5245045	LAKE		CONS		3050		
TOTAL POPULATION SERVED BY SOURCE WATER SYSTEM - - - - -						234197		
GAS CITY	5227006	GRANT	NaF	ADJ	/74	6330		1.0
TOTAL POPULATION SERVED BY SOURCE WATER SYSTEM - - - - -						6330		
GASTON	5218008	DELAWARE	NaF	ADJ	/85	1160		1.0
TOTAL POPULATION SERVED BY SOURCE WATER SYSTEM - - - - -						1160		
GENEVA	5201003	ADAMS		NATL		1420	1.6	
TOTAL POPULATION SERVED BY SOURCE WATER SYSTEM - - - - -						1420		
GLENWOOD	5270002	FAYETTE		NATL		370	0.8	
TOTAL POPULATION SERVED BY SOURCE WATER SYSTEM - - - - -						370		
GOODLAND	5256003	NEWTON		NATL		1190	1.3	
TOTAL POPULATION SERVED BY SOURCE WATER SYSTEM - - - - -						1190		
GOSHEN	5220009	ELKHART	NaF	ADJ	/70	19650		1.0
TOTAL POPULATION SERVED BY SOURCE WATER SYSTEM - - - - -						19650		
GOSPORT	5260003	OWEN	NaF	ADJ	/81	1340		1.0
TOTAL POPULATION SERVED BY SOURCE WATER SYSTEM - - - - -						1340		
GRABILL	5202006	ALLEN		NATL		60	0.9	
TOTAL POPULATION SERVED BY SOURCE WATER SYSTEM - - - - -						60		
GRANDVIEW	5274005	SPENCER	NaF	ADJ	/81	670		1.0
FINCH-NEWTON WTR CORP	5274003	SPENCER		CONS		1242		
TOTAL POPULATION SERVED BY SOURCE WATER SYSTEM - - - - -						1912		
GREEN TWP ELEM	2550005	MORGAN	NaF	ADJ	/79	289		4.5
TOTAL POPULATION SERVED BY SOURCE WATER SYSTEM - - - - -						289		
GREENCASTLE	5267004	PUTNAM	Acid	ADJ	/84	8900		1.0
BIG WALNUT CORP	5267002	PUTNAM		CONS		340		
REELSVILLE WTR CO	5267006	PUTNAM		CONS		930		

POPULATION SERVED FLUORIDATED DRINKING WATER BY SOURCE SYSTEM,
CONSECUTIVE SYSTEM, AND COUNTY WITHIN STATE (AS OF 12/31/92)

INDIANA

WATER SYSTEMS AND CONSECUTIVE SYSTEMS SERVED	EPA ID NO	COUNTY	CHEM USED	STATUS	FLUOR START DATE	POP SERVED	NATURAL SYSTEMS NAT LEVEL	OPT LEVEL
SOUTH 43 WTR CORP	5267009	PUTNAM		CONS		750		
TWO FOURTY (240) WTR CO	5267011	PUTNAM		CONS		120		
TOTAL POPULATION SERVED BY SOURCE WATER SYSTEM - - - - -						11040		
GREENDALE	5215003	DEARBORN	NaSiF6	ADJ	/65	3850		1.0
HIDDEN VALLEY	5215004	DEARBORN		CONS		830		
NORTH DEARBORN-IN CITIES W CO	5215008	DEARBORN		CONS		2320		
TOTAL POPULATION SERVED BY SOURCE WATER SYSTEM - - - - -						7000		
GREENE ELEM & MIDDLE	2710022	ST. JOSEPH	NaF	ADJ	/79	457		4.5
TOTAL POPULATION SERVED BY SOURCE WATER SYSTEM - - - - -						457		
GREENFIELD	5230004	HANCOCK		NATL		11310	0.9	
TOTAL POPULATION SERVED BY SOURCE WATER SYSTEM - - - - -						11310		
GREENSBURG	5216002	DECATUR	Acid	ADJ	/53	9250		1.0
TOTAL POPULATION SERVED BY SOURCE WATER SYSTEM - - - - -						9250		
GREENTOWN	5234006	HOWARD		NATL		2250	0.8	
TOTAL POPULATION SERVED BY SOURCE WATER SYSTEM - - - - -						2250		
GREENVILLE	5222004	FLOYD	NaF	ADJ	/75	2967		1.0
TOTAL POPULATION SERVED BY SOURCE WATER SYSTEM - - - - -						2967		
GREENWOOD-IN CITIES W CO	5241005	JOHNSON	Acid	ADJ	/69	20000		1.0
TOTAL POPULATION SERVED BY SOURCE WATER SYSTEM - - - - -						20000		
HAGERSTOWN	5289007	WAYNE	NaF	ADJ	/55	40		1.0
TOTAL POPULATION SERVED BY SOURCE WATER SYSTEM - - - - -						40		
HAMILTON	5276023	STEBEN		NATL		550	0.8	
TOTAL POPULATION SERVED BY SOURCE WATER SYSTEM - - - - -						550		
HAMILTON WESTERN UTIL	5229009	HAMILTON	Acid	ADJ	/83	1720		1.0
TOTAL POPULATION SERVED BY SOURCE WATER SYSTEM - - - - -						1720		
HAMMOND	5245020	LAKE	Acid	ADJ	/53	93440		1.0
GLENWOOD, IL	0311050	COOK, IL		CONS		0		

POPULATION SERVED FLUORIDATED DRINKING WATER BY SOURCE SYSTEM,
CONSECUTIVE SYSTEM, AND COUNTY WITHIN STATE (AS OF 12/31/92)

INDIANA

WATER SYSTEMS AND CONSECUTIVE SYSTEMS SERVED	EPA ID NO	COUNTY	CHEM USED	STATUS	FLUOR START DATE	POP SERVED	NATURAL SYSTEMS NAT LEVEL	OPT LEVEL
HIGHLAND	5232011	LAKE		CONS		119		
LANSING, IL	0311590	COOK, IL		CONS		0		
LYNWOOD, IL	0311680	COOK, IL		CONS		0		
MUNSTER	5245031	LAKE		CONS		20650		
PEOPLES WC	5245036	LAKE		CONS		3600		
TOTAL POPULATION SERVED BY SOURCE WATER SYSTEM - - - - -						117809		
HANOVER COLLEGE	5239002	JEFFERSON	NaF	ADJ	/68	1250		1.0
HANOVER	5239003	JEFFERSON		CONS		4040		
TOTAL POPULATION SERVED BY SOURCE WATER SYSTEM - - - - -						5290		
HARBOR WATER (INDIANAPOLIS WC)	5229010	HAMILTON	Acid	ADJ	/81	3230		1.0
TOTAL POPULATION SERVED BY SOURCE WATER SYSTEM - - - - -						3230		
HARLEY-HOBLEN ELEM	2200036	ELKHART	NaF	ADJ	/76	342		4.5
TOTAL POPULATION SERVED BY SOURCE WATER SYSTEM - - - - -						342		
HARRISON ELEM	2180849	DELAWARE	NaF	ADJ	/78	216		4.5
TOTAL POPULATION SERVED BY SOURCE WATER SYSTEM - - - - -						216		
HARRISON, OH	3100812	HAMILTON, OH	Acid	ADJ	/84	0		1.0
WEST HARRISON	5215011	DEARBORN		CONS		101		
TOTAL POPULATION SERVED BY SOURCE WATER SYSTEM - - - - -						101		
HARTFORD CITY	5205002	BLACKFORD		NATL		7590	1.2	
TOTAL POPULATION SERVED BY SOURCE WATER SYSTEM - - - - -						7590		
HAZELTON	5226004	GIBSON		ADJ		370		1.0
TOTAL POPULATION SERVED BY SOURCE WATER SYSTEM - - - - -						370		
HEBRON	5264009	PORTER	NaF	ADJ	/77	2670		1.0
TOTAL POPULATION SERVED BY SOURCE WATER SYSTEM - - - - -						2670		
HERSHEY ELEM	2790013	TIPPECANOE	NaF	ADJ		721		4.5
TOTAL POPULATION SERVED BY SOURCE WATER SYSTEM - - - - -						721		
HOLLAND	5219006	DUBOIS	NaF	ADJ	/77	937		1.0
STENDAL WTR CORP	5263005	PIKE		CONS		200		
TOTAL POPULATION SERVED BY SOURCE WATER SYSTEM - - - - -						1137		

POPULATION SERVED FLUORIDATED DRINKING WATER BY SOURCE SYSTEM,
CONSECUTIVE SYSTEM, AND COUNTY WITHIN STATE (AS OF 12/31/92)

INDIANA

WATER SYSTEMS AND CONSECUTIVE SYSTEMS SERVED	EPA ID NO	COUNTY	CHEM USED	STATUS	FLUOR START DATE	POP SERVED	NATURAL NAT LEVEL	SYSTEMS OPT LEVEL
HONEYVILLE ELEM	2440813	LAGRANGE	NaF	ADJ	/77	116		4.5
TOTAL POPULATION SERVED BY SOURCE WATER SYSTEM - - - - -						116		
HOOSIER VILLAGE	5206009	MARION		NATL		170	1.2	
TOTAL POPULATION SERVED BY SOURCE WATER SYSTEM - - - - -						170		
HUDSON LAKE ELEM.	2480038	LAPORTE	NaF	ADJ	00/90	163		4.5
TOTAL POPULATION SERVED BY SOURCE WATER SYSTEM - - - - -						163		
HUNTERTOWN	5202007	ALLEN	NaF	ADJ	/81	1270		1.0
TOTAL POPULATION SERVED BY SOURCE WATER SYSTEM - - - - -						1270		
HUNTINGBURG	5219007	DUBOIS	NaSiF6	ADJ	/51	5500		1.0
DUFF WATER CORP	5219003	DUBOIS		CONS		520		
ST ANTHONY	5219010	DUBOIS		CONS		1160		
ST HENRY	5219011	DUBOIS		CONS		2430		
TOTAL POPULATION SERVED BY SOURCE WATER SYSTEM - - - - -						9610		
HUNTINGTON	5235005	HUNTINGTON		NATL		16160	1.0	
TOTAL POPULATION SERVED BY SOURCE WATER SYSTEM - - - - -						16160		
IN S&S CHILDREN'S HOME	5270007	HENRY		NATL		800	0.9	
TOTAL POPULATION SERVED BY SOURCE WATER SYSTEM - - - - -						800		
INDIAN HEIGHTS SD	5234004	HOWARD		NATL		6000	1.0	
TOTAL POPULATION SERVED BY SOURCE WATER SYSTEM - - - - -						6000		
INDIAN TRAIL ELEM.	2460028	LAPORTE	NaF	ADJ	00/92	436		4.5
TOTAL POPULATION SERVED BY SOURCE WATER SYSTEM - - - - -						436		
INDIANAPOLIS	5249004	MARION	NaSiF6	ADJ	/51	705000		1.0
ZIONSVILLE	5206007	BOONE		CONS		3750		
TOTAL POPULATION SERVED BY SOURCE WATER SYSTEM - - - - -						708750		
INGALLS	5248012	MADISON	NaF	ADJ	00/93	910		1.0
TOTAL POPULATION SERVED BY SOURCE WATER SYSTEM - - - - -						910		

POPULATION SERVED FLUORIDATED DRINKING WATER BY SOURCE SYSTEM,
CONSECUTIVE SYSTEM, AND COUNTY WITHIN STATE (AS OF 12/31/92)

INDIANA

WATER SYSTEMS AND CONSECUTIVE SYSTEMS SERVED	EPA ID NO	COUNTY	CHEM USED	STATUS	FLUOR START DATE	POP SERVED	NATURAL SYSTEMS NAT LEVEL	OPT LEVEL
JACKSON COUNTY RW	5236003	JACKSON	NaSiF6	ADJ	/69	6446		1.0
SLYGO WTR CO	5236006	JACKSON		CONS		154		
SOUTHERN BROWN COUNTY WTR CO	5207003	BROWN		CONS		1000		
TOTAL POPULATION SERVED BY SOURCE WATER SYSTEM - - - - -						7600		
JACKSON ELEM	2640023	PORTER	NaF	ADJ	/79	437		4.5
TOTAL POPULATION SERVED BY SOURCE WATER SYSTEM - - - - -						437		
JACKSON ELEM.	2480020	MADISON	NaSiF6	ADJ	01/81	165		4.5
TOTAL POPULATION SERVED BY SOURCE WATER SYSTEM - - - - -						165		
JAMESTOWN	5206008	BOONE		NATL		930	1.0	
TOTAL POPULATION SERVED BY SOURCE WATER SYSTEM - - - - -						930		
JASONVILLE	5228004	GREENE	NaF	ADJ	/54	2200		1.0
HYMERA	5277004	SULLIVAN		CONS		1070		
WILFRED	5277010	SULLIVAN		CONS		320		
TOTAL POPULATION SERVED BY SOURCE WATER SYSTEM - - - - -						3590		
JASPER	5219009	DUBOIS	NaSiF6	ADJ	/58	11340		1.0
DUBOIS WATER UTIL (PART)	5219002	DUBOIS		CONS		5311		
IRELAND UTILITIES	5219008	DUBOIS		CONS		2160		
TOTAL POPULATION SERVED BY SOURCE WATER SYSTEM - - - - -						18811		
JEFFERSON ELEM	2200043	ELKHART	NaF	ADJ	/78	457		4.5
TOTAL POPULATION SERVED BY SOURCE WATER SYSTEM - - - - -						457		
JEFFERSONVILLE-IN CITIES W CO	5210005	CLARK	Acid	ADJ	/59	60000		1.0
TOTAL POPULATION SERVED BY SOURCE WATER SYSTEM - - - - -						60000		
JENNINGS CO WATER INC	5240006	JENNINGS	NaF	ADJ	/83	4710		1.0
COUNTRY SQUIRE LAKE UTILITY	5218004	JENNINGS		CONS		35		
TOTAL POPULATION SERVED BY SOURCE WATER SYSTEM - - - - -						4745		
JIMTOWN ELEM	2200809	ELKHART	NaF	ADJ	/78	1068		4.5
TOTAL POPULATION SERVED BY SOURCE WATER SYSTEM - - - - -						1068		
JOHN WOOD ELEM	2450016	LAKE	NaF	ADJ	/78	458		4.5
TOTAL POPULATION SERVED BY SOURCE WATER SYSTEM - - - - -						458		

POPULATION SERVED FLUORIDATED DRINKING WATER BY SOURCE SYSTEM,
CONSECUTIVE SYSTEM, AND COUNTY WITHIN STATE (AS OF 12/31/92)

INDIANA

WATER SYSTEMS AND CONSECUTIVE SYSTEMS SERVED	EPA ID NO	COUNTY	CHEM USED	STATUS	FLUOR START DATE	POP SERVED	NATURAL SYSTEMS NAT LEVEL	OPT LEVEL
KENDALLVILLE	5257007	NOBLE	NaF	ADJ	/58	145		1.0
TOTAL POPULATION SERVED BY SOURCE WATER SYSTEM - - - - -						145		
KENT WATER UTILITY	0000012	JEFFERSON	Acid	ADJ	00/85	4500		1.0
TOTAL POPULATION SERVED BY SOURCE WATER SYSTEM - - - - -						4500		
KENTLAND	5256005	NEWTON	NaF	ADJ	/80	1930		1.0
TOTAL POPULATION SERVED BY SOURCE WATER SYSTEM - - - - -						1930		
KILLBUCK ELEM	2480824	MADISON	NaF	ADJ	/77	373		4.5
TOTAL POPULATION SERVED BY SOURCE WATER SYSTEM - - - - -						373		
KINGMAN	5223004	FOUNTAIN			NATL	510	0.9	
TOTAL POPULATION SERVED BY SOURCE WATER SYSTEM - - - - -						510		
KINGSBURY ELEM	2460026	LA PORTE	NaF	ADJ	/78	293		4.5
TOTAL POPULATION SERVED BY SOURCE WATER SYSTEM - - - - -						293		
KINGSFORD HEIGHTS	5246014	LAPORTE	NaF	ADJ	/81	1610		1.0
TOTAL POPULATION SERVED BY SOURCE WATER SYSTEM - - - - -						1610		
KIRKLIN	5212004	CLINTON			NATL	660	1.0	
TOTAL POPULATION SERVED BY SOURCE WATER SYSTEM - - - - -						660		
KNIGHTSTOWN	5233005	HENRY	NaF	ADJ	/69	2048		1.0
TOTAL POPULATION SERVED BY SOURCE WATER SYSTEM - - - - -						2048		
KNOX	5275002	STARKE	NaF	ADJ	/81	3670		1.0
TOTAL POPULATION SERVED BY SOURCE WATER SYSTEM - - - - -						3670		
KOKOMO-IN CITIES W CO	5234007	HOWARD	Acid	ADJ	/52	47120		1.0
TOTAL POPULATION SERVED BY SOURCE WATER SYSTEM - - - - -						47120		
KOUTS	5264013	PORTER	NaF	ADJ	/80	1610		1.0
TOTAL POPULATION SERVED BY SOURCE WATER SYSTEM - - - - -						1610		

POPULATION SERVED FLUORIDATED DRINKING WATER BY SOURCE SYSTEM,
CONSECUTIVE SYSTEM, AND COUNTY WITHIN STATE (AS OF 12/31/92)

INDIANA

WATER SYSTEMS AND CONSECUTIVE SYSTEMS SERVED	EPA ID NO	COUNTY	CHEM USED	STATUS	FLUOR START DATE	POP SERVED	NATURAL SYSTEMS NAT LEVEL	OPT LEVEL
L & M REGIONAL WD	5268013	RANDOLPH			NATL	350	1.2	
TOTAL POPULATION SERVED BY SOURCE WATER SYSTEM - - - - -						350		
LA CROSSE	5246015	LA PORTE	NaF	ADJ	/80	719		1.0
TOTAL POPULATION SERVED BY SOURCE WATER SYSTEM - - - - -						719		
LA FONTAINE	5285004	WABASH			NATL	946	1.4	
TOTAL POPULATION SERVED BY SOURCE WATER SYSTEM - - - - -						946		
LA GRANGE	5244003	LAGRANGE	NaF	ADJ	/70	2230		1.0
TOTAL POPULATION SERVED BY SOURCE WATER SYSTEM - - - - -						2230		
LA PORTE	5246017	LA PORTE	Acid	ADJ	/54	22000		1.0
TOTAL POPULATION SERVED BY SOURCE WATER SYSTEM - - - - -						22000		
LADOGA	5254006	MONTGOMERY	NaF	ADJ	/82	1470		1.0
TOTAL POPULATION SERVED BY SOURCE WATER SYSTEM - - - - -						1470		
LAFAYETTE	5279013	TIPPECANOE	NaF	ADJ	/53	42890		1.0
TOTAL POPULATION SERVED BY SOURCE WATER SYSTEM - - - - -						42890		
LAKE STATION	5245027	LAKE	NaF	ADJ	/84	14090		1.0
TOTAL POPULATION SERVED BY SOURCE WATER SYSTEM - - - - -						14090		
LAKE VILLAGE ELEM	2560008	NEWTON	NaF	ADJ	/74	296		4.5
TOTAL POPULATION SERVED BY SOURCE WATER SYSTEM - - - - -						296		
LAKEVILLE	5271008	ST. JOSEPH	NaF	ADJ	01/80	630		1.0
TOTAL POPULATION SERVED BY SOURCE WATER SYSTEM - - - - -						630		
LANESVILLE	5231003	HARRISON	NaF	ADJ	/85	730		1.0
TOTAL POPULATION SERVED BY SOURCE WATER SYSTEM - - - - -						730		
LAPEL	5248013	MADISON	NaF	ADJ	00/93	1870		1.0
TOTAL POPULATION SERVED BY SOURCE WATER SYSTEM - - - - -						1870		
LAVILLE ELEM	2500826	ST JOSEPH	NaF	ADJ	/77	1508		4.5
TOTAL POPULATION SERVED BY SOURCE WATER SYSTEM - - - - -						1508		

POPULATION SERVED FLUORIDATED DRINKING WATER BY SOURCE SYSTEM,
CONSECUTIVE SYSTEM, AND COUNTY WITHIN STATE (AS OF 12/31/92)

INDIANA

WATER SYSTEMS AND CONSECUTIVE SYSTEMS SERVED	EPA ID NO	COUNTY	CHEM USED	STATUS	FLUOR START DATE	POP SERVED	NATURAL SYSTEMS NAT LEVEL	OPT LEVEL
LAWRENCE	5249005	MARION	Acid	ADJ	00/00	17633		1.0
TOTAL POPULATION SERVED BY SOURCE WATER SYSTEM - - - - -						17633		
LAWRENCEBURG	5215006	DEARBORN	Acid	ADJ	/81	5004		1.0
TOTAL POPULATION SERVED BY SOURCE WATER SYSTEM - - - - -						5004		
LEACH ELEM	2480019	MADISON	NaF	ADJ	/81	295		4.5
TOTAL POPULATION SERVED BY SOURCE WATER SYSTEM - - - - -						295		
LEBANON	5206003	BOONE			NATL	11410	0.8	
TOTAL POPULATION SERVED BY SOURCE WATER SYSTEM - - - - -						11410		
LEESBURG SCHOOL	2430014	KOSCIUSKO	NaF	ADJ	/85	619		4.5
TOTAL POPULATION SERVED BY SOURCE WATER SYSTEM - - - - -						619		
LEWISVILLE	0000033	HENRY			NATL	577	0.7	
TOTAL POPULATION SERVED BY SOURCE WATER SYSTEM - - - - -						577		
LIBERTY ELEM	2640020	PORTER	NaF	ADJ	/79	469		4.5
TOTAL POPULATION SERVED BY SOURCE WATER SYSTEM - - - - -						469		
LIBERTY MIDDLE	2640021	PORTER	NaF	ADJ	/79	479		4.5
TOTAL POPULATION SERVED BY SOURCE WATER SYSTEM - - - - -						479		
LIBERTY WW	5281001	UNION	Acid	ADJ	/81	1770		1.0
TOTAL POPULATION SERVED BY SOURCE WATER SYSTEM - - - - -						1770		
LIGONIER	5257010	NOBLE	NaF	ADJ	/68	3120		1.0
TOTAL POPULATION SERVED BY SOURCE WATER SYSTEM - - - - -						3120		
LINCOLN ELEM		NEWTON	NaF	ADJ	/76	466		4.5
TOTAL POPULATION SERVED BY SOURCE WATER SYSTEM - - - - -						466		
LMS TWP CONSERVANCY DIST	5217005	DEARBORN	Acid	ADJ	/81	70		1.0
HOGAN WTR CO (PART)	5215005	DEARBORN		CONS		300		
TOTAL POPULATION SERVED BY SOURCE WATER SYSTEM - - - - -						370		

POPULATION SERVED FLUORIDATED DRINKING WATER BY SOURCE SYSTEM,
CONSECUTIVE SYSTEM, AND COUNTY WITHIN STATE (AS OF 12/31/92)

INDIANA

WATER SYSTEMS AND CONSECUTIVE SYSTEMS SERVED	EPA ID NO	COUNTY	CHEM USED	STATUS	FLUOR START DATE	POP SERVED	NATURAL NAT LEVEL	SYSTEMS OPT LEVEL
LOGANSPORT	5209006	CASS	Acid	ADJ	/56	17870		1.0
TOTAL POPULATION SERVED BY SOURCE WATER SYSTEM - - - - -						17870		
LONG BEACH	5246028	LA PORTE	Acid	ADJ	/69	2250		1.0
TOTAL POPULATION SERVED BY SOURCE WATER SYSTEM - - - - -						2250		
LOGOOTE PERRY WTR SYS INC	5251005 5251006	MARTIN MARTIN	Acid	ADJ CONS	/84	3170 570		1.0
TOTAL POPULATION SERVED BY SOURCE WATER SYSTEM - - - - -						3740		
LOWELL	5245029	LAKE		NATL		5790	4.4	
TOTAL POPULATION SERVED BY SOURCE WATER SYSTEM - - - - -						5790		
LYNN	5268004	RANDOLPH		NATL		1400	1.0	
TOTAL POPULATION SERVED BY SOURCE WATER SYSTEM - - - - -						1400		
LYNNVILLE	5287006	WARRICK	NaF	ADJ	/83	560		1.0
TOTAL POPULATION SERVED BY SOURCE WATER SYSTEM - - - - -						560		
LYONS	5228006	GREENE	NaF	ADJ	/52	753		1.0
TOTAL POPULATION SERVED BY SOURCE WATER SYSTEM - - - - -						753		
MACARTHUR ELEM	2450860	LAKE	NaF	ADJ	/77	606		4.5
TOTAL POPULATION SERVED BY SOURCE WATER SYSTEM - - - - -						606		
MADISON CANAAN WTR CO (PART) DUPONT RYKER RIDGE	5239006 5239001 5240004 5239007	JEFFERSON JEFFERSON JEFFERSON JEFFERSON	NaF	ADJ CONS CONS CONS	/68	13000 2100 1620 1260		1.0
TOTAL POPULATION SERVED BY SOURCE WATER SYSTEM - - - - -						17980		
MAPLETURN UTILITIES	5255004	MORGAN	NaF	ADJ	00/91	100		1.0
TOTAL POPULATION SERVED BY SOURCE WATER SYSTEM - - - - -						100		
MARION	5227014	GRANT	NaSiF6	ADJ	/52	35830		1.0
TOTAL POPULATION SERVED BY SOURCE WATER SYSTEM - - - - -						35830		

POPULATION SERVED FLUORIDATED DRINKING WATER BY SOURCE SYSTEM,
CONSECUTIVE SYSTEM, AND COUNTY WITHIN STATE (AS OF 12/31/92)

INDIANA

WATER SYSTEMS AND CONSECUTIVE SYSTEMS SERVED	EPA ID NO	COUNTY	CHEM USED	STATUS	FLUOR START DATE	POP SERVED	NATURAL SYSTEMS NAT LEVEL	OPT LEVEL
MARKLE	5235006	WELLS	NaF	ADJ	/85	1208		1.0
TOTAL POPULATION SERVED BY SOURCE WATER SYSTEM - - - - -						1208		
MARTINSVILLE	5255009	MORGAN	NaF	ADJ	/53	11210		1.0
TOTAL POPULATION SERVED BY SOURCE WATER SYSTEM - - - - -						11210		
MAXWELL MIDDLE	2300867	HANCOCK	NaF	ADJ	/76	203		4.5
TOTAL POPULATION SERVED BY SOURCE WATER SYSTEM - - - - -						203		
MECCA	5261004	PARKE		NATL		560	1.3	
TOTAL POPULATION SERVED BY SOURCE WATER SYSTEM - - - - -						560		
MEDARYVILLE	5266003	PULASKI		NATL		850	1.4	
TOTAL POPULATION SERVED BY SOURCE WATER SYSTEM - - - - -						850		
MEDORA	5236004	JACKSON	NaF	ADJ	/83	850		1.0
TOTAL POPULATION SERVED BY SOURCE WATER SYSTEM - - - - -						850		
MENTANE	5243013	KOSCIUSKO	NaF	ADJ	00/91	912		1.0
TOTAL POPULATION SERVED BY SOURCE WATER SYSTEM - - - - -						912		
MICHIGAN CITY MICHIANA, MI	5246020 0004320	LA PORTE BERRIAN	NaSiF6	ADJ CONS	/52	40000 960		1.0
TOTAL POPULATION SERVED BY SOURCE WATER SYSTEM - - - - -						40960		
MIDDLEBURY	5220014	ELKHART	NaF	ADJ	/80	1670		1.0
TOTAL POPULATION SERVED BY SOURCE WATER SYSTEM - - - - -						1670		
MIDDLETOWN	5233008	HENRY	NaF	ADJ	/78	2960		1.0
TOTAL POPULATION SERVED BY SOURCE WATER SYSTEM - - - - -						2960		
MILAN	0000013	OHIO	NaF	ADJ	00/87	1575		1.0
TOTAL POPULATION SERVED BY SOURCE WATER SYSTEM - - - - -						1575		
MILFORD	5243017	KOSCIUSKO	NaF	ADJ	/83	1150		1.0
TOTAL POPULATION SERVED BY SOURCE WATER SYSTEM - - - - -						1150		

POPULATION SERVED FLUORIDATED DRINKING WATER BY SOURCE SYSTEM,
CONSECUTIVE SYSTEM, AND COUNTY WITHIN STATE (AS OF 12/31/92)

INDIANA

WATER SYSTEMS AND CONSECUTIVE SYSTEMS SERVED	EPA ID NO	COUNTY	CHEM USED	STATUS	FLUOR START DATE	POP SERVED	NATURAL SYSTEMS NAT LEVEL	OPT LEVEL
MILLERSBURG	5220015	ELKHART	NaF	ADJ	/83	800		1.0
TOTAL POPULATION SERVED BY SOURCE WATER SYSTEM - - - - -						800		
MILLTOWN	5213006	CRAWFORD		NATL		1064	1.6	
MARENGO	5213005	CRAWFORD		CONS		1265		
TOTAL POPULATION SERVED BY SOURCE WATER SYSTEM - - - - -						2329		
MILTON	5289011	WAYNE	NaF	ADJ	00/93	780		1.0
TOTAL POPULATION SERVED BY SOURCE WATER SYSTEM - - - - -						780		
MISHAWAKA	5271009	ST. JOSEPH	Acid	ADJ	/61	38280		1.0
TOTAL POPULATION SERVED BY SOURCE WATER SYSTEM - - - - -						38280		
MITCHELL	5247003	LAWRENCE	NaF	ADJ	/75	4620		1.0
TOTAL POPULATION SERVED BY SOURCE WATER SYSTEM - - - - -						4620		
MONON	5291010	WHITE	NaF	ADJ	/59	1540		1.0
TOTAL POPULATION SERVED BY SOURCE WATER SYSTEM - - - - -						1540		
MONROE	5242008	ADAMS		NATL		600	1.5	
TOTAL POPULATION SERVED BY SOURCE WATER SYSTEM - - - - -						600		
MONROEVILLE	5202008	ALLEN		NATL		1360	0.8	
TOTAL POPULATION SERVED BY SOURCE WATER SYSTEM - - - - -						1360		
MONTERRY ELEM.	2660801	MARSHALL	NaF	ADJ	00/91	106		4.5
TOTAL POPULATION SERVED BY SOURCE WATER SYSTEM - - - - -						106		
MONTEZUMA	5261005	PARKE	NaF	ADJ	00/92	1340		1.0
TOTAL POPULATION SERVED BY SOURCE WATER SYSTEM - - - - -						1340		
MONTGOMERY	5214004	DAVISS	NaF	ADJ	/70	645		1.0
TOTAL POPULATION SERVED BY SOURCE WATER SYSTEM - - - - -						645		
MONTICELLO	5291011	WHITE	Acid	ADJ	/69	5280		1.0
TOTAL POPULATION SERVED BY SOURCE WATER SYSTEM - - - - -						5280		

POPULATION SERVED FLUORIDATED DRINKING WATER BY SOURCE SYSTEM,
CONSECUTIVE SYSTEM, AND COUNTY WITHIN STATE (AS OF 12/31/92)

INDIANA

WATER SYSTEMS AND CONSECUTIVE SYSTEMS SERVED	EPA ID NO	COUNTY	CHEM USED	STATUS	FLUOR START DATE	POP SERVED	NATURAL SYSTEMS NAT LEVEL	OPT LEVEL
MONTPELIER	5205004	BLACKFORD			NATL	2000	0.0	
						TOTAL POPULATION SERVED BY SOURCE WATER SYSTEM - - - - -	2000	
MOORESVILLE	5255006	MORGAN	Acid	ADJ	/67	6000		1.0
HILL WC	5255005	MORGAN		CONS		1170		
						TOTAL POPULATION SERVED BY SOURCE WATER SYSTEM - - - - -	7170	
MORGAN COUNTY RURAL WATER	5255010	MORGAN	NaF	ADJ	/79	4444		1.0
						TOTAL POPULATION SERVED BY SOURCE WATER SYSTEM - - - - -	4444	
MORGAN TWP SCHOOL	2640883	PORTER	NaF	ADJ	/80	439		4.5
						TOTAL POPULATION SERVED BY SOURCE WATER SYSTEM - - - - -	439	
MORGANTOWN	0000014	MORGAN	NaF	ADJ	00/89	1134		1.0
						TOTAL POPULATION SERVED BY SOURCE WATER SYSTEM - - - - -	1134	
MOROCCO	5256006	NEWTON	NaF	ADJ	/66	1330		1.0
						TOTAL POPULATION SERVED BY SOURCE WATER SYSTEM - - - - -	1330	
MORRISTOWN	5273003	SHELBY			NATL	980	1.0	
						TOTAL POPULATION SERVED BY SOURCE WATER SYSTEM - - - - -	980	
MOUNT SUMMIT	5233009	HENRY	NaF	ADJ	/80	400		1.0
						TOTAL POPULATION SERVED BY SOURCE WATER SYSTEM - - - - -	400	
MOUNT VERNON	5265006	POSEY	NaSiF6	ADJ	/56	8912		1.0
						TOTAL POPULATION SERVED BY SOURCE WATER SYSTEM - - - - -	8912	
MUNCIE-IN CITIES W CO	5218012	DELAWARE	Acid	ADJ	/57	74100		1.0
						TOTAL POPULATION SERVED BY SOURCE WATER SYSTEM - - - - -	74100	
NAPPANEE	5220016	ELKHART	NaF	ADJ	/68	5500		1.0
						TOTAL POPULATION SERVED BY SOURCE WATER SYSTEM - - - - -	5500	
NEW ALBANY	5222005	FLOYD	Acid	ADJ	/69	41000		1.0
						TOTAL POPULATION SERVED BY SOURCE WATER SYSTEM - - - - -	41000	

POPULATION SERVED FLUORIDATED DRINKING WATER BY SOURCE SYSTEM,
CONSECUTIVE SYSTEM, AND COUNTY WITHIN STATE (AS OF 12/31/92)

INDIANA

WATER SYSTEMS AND CONSECUTIVE SYSTEMS SERVED	EPA ID NO	COUNTY	CHEM USED	STATUS	FLUOR START DATE	POP SERVED	NATURAL SYSTEMS NAT LEVEL	OPT LEVEL
NEW CARLISLE	5271011	ST. JOSEPH	NaF	ADJ	/53	1350		1.0
	TOTAL POPULATION SERVED BY SOURCE WATER SYSTEM - - - - -					1350		
NEW CASTLE	5233011	HENRY	Acid	ADJ	/54	17753		1.0
	TOTAL POPULATION SERVED BY SOURCE WATER SYSTEM - - - - -					17753		
NEW HARMONY	5265007	POSEY	NaF	ADJ	/85	1000		1.0
	TOTAL POPULATION SERVED BY SOURCE WATER SYSTEM - - - - -					1000		
NEW PARIS ELEM.	2200032	ELKHART	NaF	ADJ	00/92	434		4.5
	TOTAL POPULATION SERVED BY SOURCE WATER SYSTEM - - - - -					434		
NEW WHITELAND	5241006	JOHNSON		NATL		4097	1.4	
	TOTAL POPULATION SERVED BY SOURCE WATER SYSTEM - - - - -					4097		
NEWBURGH	5287004	WARRICK	Acid	ADJ	/66	10940		1.0
	TOTAL POPULATION SERVED BY SOURCE WATER SYSTEM - - - - -					10940		
NOBLESVILLE-IN CITIES W CO	5229015	HAMILTON	Acid	ADJ	/70	9433		1.0
	TOTAL POPULATION SERVED BY SOURCE WATER SYSTEM - - - - -					9433		
NORTH JUDSON	5275003	STARKE		NATL		1650	0.8	
	TOTAL POPULATION SERVED BY SOURCE WATER SYSTEM - - - - -					1650		
NORTH LAWRENCE	5247004	LAWRENCE	NaF	ADJ	/83	5910		1.0
	TOTAL POPULATION SERVED BY SOURCE WATER SYSTEM - - - - -					5910		
NORTH LIBERTY	5271010	ST. JOSEPH	NaF	ADJ	/76	1300		1.0
	TOTAL POPULATION SERVED BY SOURCE WATER SYSTEM - - - - -					1300		
NORTH MADISON ELEM	2550904	MORGAN	NaF	ADJ	/79	254		4.5
	TOTAL POPULATION SERVED BY SOURCE WATER SYSTEM - - - - -					254		
NORTH MIAMI ELEM		MIAMI	NaF	ADJ	/80	709		4.5
	TOTAL POPULATION SERVED BY SOURCE WATER SYSTEM - - - - -					709		
NORTH SALEM	5232017	HENDRICKS		NATL		580	0.8	
	TOTAL POPULATION SERVED BY SOURCE WATER SYSTEM - - - - -					580		

POPULATION SERVED FLUORIDATED DRINKING WATER BY SOURCE SYSTEM,
CONSECUTIVE SYSTEM, AND COUNTY WITHIN STATE (AS OF 12/31/92)

INDIANA

WATER SYSTEMS AND CONSECUTIVE SYSTEMS SERVED	EPA ID NO	COUNTY	CHEM USED	STATUS	FLUOR START DATE	POP SERVED	NATURAL SYSTEMS NAT LEVEL	OPT LEVEL
NORTH VERNON	5240008	JENNINGS	NaF	ADJ	/65	5730		1.0
BURNT PINES WATER ASSN	5240001	JENNINGS		CONS		540		
HAYDEN WTR ASSN	5240005	JENNINGS		CONS		1420		
VERNON	5240009	JENNINGS		CONS		440		
TOTAL POPULATION SERVED BY SOURCE WATER SYSTEM - - - - -						8130		
OAKLAND CITY	5226005	GIBSON	NaF	ADJ	/81	3301		1.0
TOTAL POPULATION SERVED BY SOURCE WATER SYSTEM - - - - -						3301		
ODON	5214005	DAVISS	NaF	ADJ	/83	1460		1.0
TOTAL POPULATION SERVED BY SOURCE WATER SYSTEM - - - - -						1460		
OREGON-DAVIS SCHOOL	2750008	STARKE	NaF	ADJ	00/00	771		4.5
TOTAL POPULATION SERVED BY SOURCE WATER SYSTEM - - - - -						771		
ORLEANS	5259003	ORANGE			NATL	2565	1.1	
TOTAL POPULATION SERVED BY SOURCE WATER SYSTEM - - - - -						2565		
OSGOOD	5269004	RIPLEY	NaSiF6	ADJ	/66	1550		1.0
NAPOLEON COMMUNITY RW ASSN	5269007	RIPLEY		CONS		125		
TOTAL POPULATION SERVED BY SOURCE WATER SYSTEM - - - - -						1675		
OSSIAN	5290002	WELLS			NATL	1930	1.0	
TOTAL POPULATION SERVED BY SOURCE WATER SYSTEM - - - - -						1930		
OTTERBEIN	5204004	BENTON	NaF	ADJ	00/93	1200		1.0
TOTAL POPULATION SERVED BY SOURCE WATER SYSTEM - - - - -						1200		
OTWELL	5263001	PIKE	NaF	ADJ	/84	2146		1.0
TOTAL POPULATION SERVED BY SOURCE WATER SYSTEM - - - - -						2146		
OWENSVILLE	5226006	GIBSON	NaF	ADJ	/82	1762		1.0
TOTAL POPULATION SERVED BY SOURCE WATER SYSTEM - - - - -						1762		
OXFORD	5204005	BENTON	NaF	ADJ	/83	1307		1.0
TOTAL POPULATION SERVED BY SOURCE WATER SYSTEM - - - - -						1307		

POPULATION SERVED FLUORIDATED DRINKING WATER BY SOURCE SYSTEM,
CONSECUTIVE SYSTEM, AND COUNTY WITHIN STATE (AS OF 12/31/92)

INDIANA

WATER SYSTEMS AND CONSECUTIVE SYSTEMS SERVED	EPA ID NO	COUNTY	CHEM USED	STATUS	FLUOR START DATE	POP SERVED	NATURAL SYSTEMS NAT LEVEL	OPT LEVEL
PAOLI	5259004	ORANGE	NaSiF6	ADJ	/65	3600		1.0
TOTAL POPULATION SERVED BY SOURCE WATER SYSTEM - - - - -						3600		
PARAGON	5255013	MORGAN	NaF	ADJ	/81	540		1.0
TOTAL POPULATION SERVED BY SOURCE WATER SYSTEM - - - - -						540		
PARKER CITY	5268007	RANDOLPH	NaF	ADJ	/82	1410		1.0
TOTAL POPULATION SERVED BY SOURCE WATER SYSTEM - - - - -						1410		
PATOKA LAKE REGIONAL WTR DIST	5219012	GBSN/DUBS/SPNCR/CRWF	Acid	ADJ	/80	4320		1.0
DALE	5274002	SPENCER		CONS		1771		
DUBOIS WATER UTIL (PART)	5219002	DUBOIS		CONS		479		
ENGLISH	5213002	CRAWFORD		CONS		633		
GRANTSBURG	5213003	CRAWFORD		CONS		140		
PATOKA WATER CO INC	5213007	CRAWFORD		CONS		540		
ST MEINARD	5274013	SPENCER		CONS		690		
TOTAL POPULATION SERVED BY SOURCE WATER SYSTEM - - - - -						8573		
PATRIOT	5278001	SWITZERLAND	Acid	ADJ	/81	4061		1.0
TOTAL POPULATION SERVED BY SOURCE WATER SYSTEM - - - - -						4061		
PENDLETON	5248019	MADISON	NaF	ADJ	/73	2130		1.0
TOTAL POPULATION SERVED BY SOURCE WATER SYSTEM - - - - -						2130		
PENNVILLE	5238006	JAY		NATL		800	1.4	
TOTAL POPULATION SERVED BY SOURCE WATER SYSTEM - - - - -						800		
PERRY ELEM	2180016	DELAWARE	NaF	ADJ	/76	239		4.5
TOTAL POPULATION SERVED BY SOURCE WATER SYSTEM - - - - -						239		
PERU	5252016	MIAMI	Acid	ADJ	/69	13670		1.0
TOTAL POPULATION SERVED BY SOURCE WATER SYSTEM - - - - -						13670		
PETERSBURG	5263002	PIKE	NaSiF6	ADJ	/74	3084		1.0
PIKE-GIBSON	5263003	PIKE		CONS		6520		
TOTAL POPULATION SERVED BY SOURCE WATER SYSTEM - - - - -						9604		
PIERCETON	5243018	KOSCIUSKO		NATL		1090	0.8	
TOTAL POPULATION SERVED BY SOURCE WATER SYSTEM - - - - -						1090		

POPULATION SERVED FLUORIDATED DRINKING WATER BY SOURCE SYSTEM,
CONSECUTIVE SYSTEM, AND COUNTY WITHIN STATE (AS OF 12/31/92)

INDIANA

WATER SYSTEMS AND CONSECUTIVE SYSTEMS SERVED	EPA ID NO	COUNTY	CHEM USED	STATUS	FLUOR START DATE	POP SERVED	NATURAL SYSTEMS NAT LEVEL	OPT LEVEL
PINE ELEM	2640816	PORTER	NaF	ADJ	/79	322		4.5
TOTAL POPULATION SERVED BY SOURCE WATER SYSTEM - - - - -						322		
PINE VILLAGE ELEM	2860004	WARREN	NaF	ADJ	/73	147		4.5
TOTAL POPULATION SERVED BY SOURCE WATER SYSTEM - - - - -						147		
PITTSBORO	5232019	HENDRICKS			NATL	990	0.8	
TOTAL POPULATION SERVED BY SOURCE WATER SYSTEM - - - - -						990		
PLAINFIELD	5232020	HENDRICKS	Acid	ADJ	/84	9080		1.0
TOTAL POPULATION SERVED BY SOURCE WATER SYSTEM - - - - -						9080		
PLEASANT LAKE ELEM	2760835	STEBEN	Acid	ADJ	/69	195		4.5
TOTAL POPULATION SERVED BY SOURCE WATER SYSTEM - - - - -						195		
PLYMOUTH	5250010	MARSHALL	NaSiF6	ADJ	/69	7670		1.0
TOTAL POPULATION SERVED BY SOURCE WATER SYSTEM - - - - -						7670		
PORTLAND	5238007	JAY			NATL	6483	0.0	
TOTAL POPULATION SERVED BY SOURCE WATER SYSTEM - - - - -						6483		
POSEYVILLE	5265008	POSEY	NaF	ADJ	/82	1250		1.0
TOTAL POPULATION SERVED BY SOURCE WATER SYSTEM - - - - -						1250		
PRINCE'S LAKE UTILITY	5241007	JOHNSON	NaF	ADJ	/73	2670		1.0
CORDRY-SWEETWATER CONSER DIST	5207004	JOHNSON		CONS		1720		
TOTAL POPULATION SERVED BY SOURCE WATER SYSTEM - - - - -						4390		
PRINCETON	5226008	GIBSON	NaSiF6	ADJ	/57	10800		1.0
PATOKA	5226007	GIBSON		CONS		820		
TOTAL POPULATION SERVED BY SOURCE WATER SYSTEM - - - - -						11620		
PURDUE UNIVERSITY	5279015	TIPPECANOE	NaF	ADJ	/69	16291		1.0
TOTAL POPULATION SERVED BY SOURCE WATER SYSTEM - - - - -						16291		
PURITAN UTILITIES		ALLEN			NATL	7254	0.0	
TOTAL POPULATION SERVED BY SOURCE WATER SYSTEM - - - - -						7254		

POPULATION SERVED FLUORIDATED DRINKING WATER BY SOURCE SYSTEM,
CONSECUTIVE SYSTEM, AND COUNTY WITHIN STATE (AS OF 12/31/92)

INDIANA

WATER SYSTEMS AND CONSECUTIVE SYSTEMS SERVED	EPA ID NO	COUNTY	CHEM USED	STATUS	FLUOR START DATE	POP SERVED	NATURAL SYSTEMS NAT LEVEL	OPT LEVEL
RAMSEY	5231005	HARRISON	Acid	ADJ	/84	7663		1.0
FLOYDS KNOB	5222002	FLOYD		CONS		3375		
GEORGETOWN	5222003	FLOYD		CONS		2020		
PALMYRA (PART)	5231004	HARRISON		CONS		1000		
TOTAL POPULATION SERVED BY SOURCE WATER SYSTEM - - - - -						14058		
REDKEY	5238008	JAY			NATL	1527	1.5	
TOTAL POPULATION SERVED BY SOURCE WATER SYSTEM - - - - -						1527		
RENSSELAER	5237005	JASPER	NaF	ADJ	/65	4980		1.0
TOTAL POPULATION SERVED BY SOURCE WATER SYSTEM - - - - -						4980		
REO WATER CORP	5274009	SPENCER	NaF	ADJ	01/87	1650		1.0
TOTAL POPULATION SERVED BY SOURCE WATER SYSTEM - - - - -						1650		
REYNOLDS	5291013	WHITE	NaF	ADJ	/79	630		1.0
TOTAL POPULATION SERVED BY SOURCE WATER SYSTEM - - - - -						630		
RICHMOND-IN CITIES W CO	5289012	WAYNE	Acid	ADJ	/63	41260		1.0
TOTAL POPULATION SERVED BY SOURCE WATER SYSTEM - - - - -						41260		
RIDGEVILLE	5268008	RANDOLPH	NaF	ADJ	/84	93		1.0
TOTAL POPULATION SERVED BY SOURCE WATER SYSTEM - - - - -						93		
RILEY	5243020	VIGO			NATL	1008	1.5	
TOTAL POPULATION SERVED BY SOURCE WATER SYSTEM - - - - -						1008		
RISING SUN	5258002	OHIO	NaF	ADJ	/84	2430		1.0
TOTAL POPULATION SERVED BY SOURCE WATER SYSTEM - - - - -						2430		
RIVERSIDE	5210008	CLARK	NaF	ADJ	/84	1844		1.0
OAK PARK	5210007	CLARK		CONS		1120		
TOTAL POPULATION SERVED BY SOURCE WATER SYSTEM - - - - -						2964		
ROACHDALE	5267007	PUTNAM	NaF	ADJ	/80	950		1.0
TOTAL POPULATION SERVED BY SOURCE WATER SYSTEM - - - - -						950		

POPULATION SERVED FLUORIDATED DRINKING WATER BY SOURCE SYSTEM,
CONSECUTIVE SYSTEM, AND COUNTY WITHIN STATE (AS OF 12/31/92)

INDIANA

WATER SYSTEMS AND CONSECUTIVE SYSTEMS SERVED	EPA ID NO	COUNTY	CHEM USED	STATUS	FLUOR START DATE	POP SERVED	NATURAL SYSTEMS NAT LEVEL	OPT LEVEL
ROANOKE	5235009	HUNTINGTON		NATL		1018	1.2	
TOTAL POPULATION SERVED BY SOURCE WATER SYSTEM - - - - -						1018		
ROCHESTER	5225006	FULTON	NaF	ADJ	/65	5020		1.0
TOTAL POPULATION SERVED BY SOURCE WATER SYSTEM - - - - -						5020		
ROCKPORT-IN CITIES W CO	5274007	SPENCER	Acid	ADJ	/61	2318		1.0
TOTAL POPULATION SERVED BY SOURCE WATER SYSTEM - - - - -						2318		
ROLLING PEAIRIE ELEM	2460036	LAPORTE	NaF	ADJ	00/90	369		1.0
TOTAL POPULATION SERVED BY SOURCE WATER SYSTEM - - - - -						369		
ROME CITY ELEM & MIDDLE	2570010	NOBLE	NaF	ADJ	/78	488		4.5
TOTAL POPULATION SERVED BY SOURCE WATER SYSTEM - - - - -						488		
ROSEDALE	5261007	PARKE	NaF	ADJ	00/91	920		1.0
TOTAL POPULATION SERVED BY SOURCE WATER SYSTEM - - - - -						920		
ROYAL CENTER	5209008	CASS		NATL		910	0.7	
TOTAL POPULATION SERVED BY SOURCE WATER SYSTEM - - - - -						910		
RUSHVILLE	5270005	RUSH	Acid	ADJ	/58	6140		1.0
TOTAL POPULATION SERVED BY SOURCE WATER SYSTEM - - - - -						6140		
RUSSIAVILLE	5234008	HOWARD		NATL		970	1.0	
TOTAL POPULATION SERVED BY SOURCE WATER SYSTEM - - - - -						970		
SALEM	5288005	WASHINGTON	NaSiF6	ADJ	/67	7695		1.0
EAST WASHINGTON	5288002	WASHINGTON		CONS		3442		
PALMYRA (PART)	5231004	HARRISON		CONS		2565		
NEW PEKIN	5288004	WASHINGTON		CONS		1170		
TOTAL POPULATION SERVED BY SOURCE WATER SYSTEM - - - - -						14872		
SANTA CLAUS	5274010	SPENCER	NaF	ADJ	/79	600		1.0
SANTA LAHILL	5274011	GIBSON		CONS		810		
TOTAL POPULATION SERVED BY SOURCE WATER SYSTEM - - - - -						1410		
SANTEE UTILITIES	5216003	DECATUR	NaF	ADJ	00/93	90		1.0
TOTAL POPULATION SERVED BY SOURCE WATER SYSTEM - - - - -						90		

POPULATION SERVED FLUORIDATED DRINKING WATER BY SOURCE SYSTEM,
CONSECUTIVE SYSTEM, AND COUNTY WITHIN STATE (AS OF 12/31/92)

INDIANA

WATER SYSTEMS AND CONSECUTIVE SYSTEMS SERVED	EPA ID NO	COUNTY	CHEM USED	STATUS	FLUOR START DATE	POP SERVED	NATURAL SYSTEMS NAT LEVEL	OPT LEVEL
SCHNEIDER	5245042	LAKE			NATL	360	0.7	
TOTAL POPULATION SERVED BY SOURCE WATER SYSTEM - - - - -						360		
SCOTTSBURG	5272001	SCOTT	NaF	ADJ	/67	5520		1.0
TOTAL POPULATION SERVED BY SOURCE WATER SYSTEM - - - - -						5520		
SE FOUNTAIN SCHOOL		FOUNTAIN	NaF	ADJ	/77	1376		4.5
TOTAL POPULATION SERVED BY SOURCE WATER SYSTEM - - - - -						1376		
SEEGER & WARREN CENTRAL SCHOOL		WARREN			NATL	1036	0.0	
TOTAL POPULATION SERVED BY SOURCE WATER SYSTEM - - - - -						1036		
SELLERSBURG	5210010	CLARK	NaF	ADJ	/67	9450		1.0
RURAL MEMBERSHIP	5210009	CLARK			CONS	3070		
SILVER CREEK	5210011	CLARK			CONS	6226		
SUNFLOWER VALLEY WTR CORP	5210012	CLARK			CONS	150		
TOTAL POPULATION SERVED BY SOURCE WATER SYSTEM - - - - -						18896		
SEYMOUR-IN CITIES W CO	5236005	JACKSON	NaSiF6	ADJ	/54	14600		1.0
TOTAL POPULATION SERVED BY SOURCE WATER SYSTEM - - - - -						14600		
SHADED ACRES	5268009	RANDOLPH			NATL	70	1.0	
TOTAL POPULATION SERVED BY SOURCE WATER SYSTEM - - - - -						70		
SHARPSVILLE	5280003	TIPTON			NATL	710	1.0	
TOTAL POPULATION SERVED BY SOURCE WATER SYSTEM - - - - -						710		
SHELBYVILLE-IN CITIES W CO	5273002	SHELBY	Acid	ADJ	/65	12900		1.0
TOTAL POPULATION SERVED BY SOURCE WATER SYSTEM - - - - -						12900		
SHERIDAN	5229014	HAMILTON			NATL	2200	1.3	
TOTAL POPULATION SERVED BY SOURCE WATER SYSTEM - - - - -						2200		
SHIPSHEWANA	5244006	LAGRANGE	NaF	ADJ	/84	460		1.0
TOTAL POPULATION SERVED BY SOURCE WATER SYSTEM - - - - -						460		

POPULATION SERVED FLUORIDATED DRINKING WATER BY SOURCE SYSTEM,
CONSECUTIVE SYSTEM, AND COUNTY WITHIN STATE (AS OF 12/31/92)

INDIANA

WATER SYSTEMS AND CONSECUTIVE SYSTEMS SERVED	EPA ID NO	COUNTY	CHEM USED	STATUS	FLUOR START DATE	POP SERVED	NATURAL SYSTEMS NAT LEVEL	OPT LEVEL
SHIRLEY	5233013	HENRY		NATL		817	1.3	
TOTAL POPULATION SERVED BY SOURCE WATER SYSTEM - - - - -						817		
SILVER LAKE	5243021	KOSCIUSKO		NATL		800	1.3	
TOTAL POPULATION SERVED BY SOURCE WATER SYSTEM - - - - -						800		
SOUTH BEND FARMINGTON SQUARE WTR SUP	5271014	ST. JOSEPH ST JOSEPH	Acid	ADJ CONS	/67	108170 250		1.0
TOTAL POPULATION SERVED BY SOURCE WATER SYSTEM - - - - -						108420		
SOUTH CENTRAL	2460843	LA PORTE	NaF	ADJ	/76	863		4.5
TOTAL POPULATION SERVED BY SOURCE WATER SYSTEM - - - - -						863		
SOUTH HARRISON CO	5231006	HARRISON	NaF	ADJ	/81	4000		1.0
TOTAL POPULATION SERVED BY SOURCE WATER SYSTEM - - - - -						4000		
SOUTH HAVEN WW	5264027	PORTER	Acid	ADJ	/81	12000		1.0
TOTAL POPULATION SERVED BY SOURCE WATER SYSTEM - - - - -						12000		
SOUTH LAWRENCE UTIL	5247007	LAWRENCE	NaF	ADJ	00/89	2470		1.0
TOTAL POPULATION SERVED BY SOURCE WATER SYSTEM - - - - -						2470		
SOUTH WHITLEY	5292007	WHITLEY	Acid	ADJ	/64	1560		1.0
TOTAL POPULATION SERVED BY SOURCE WATER SYSTEM - - - - -						1560		
SPEEDWAY	5249008	MARION	NaSiF6	ADJ	/68	13000		1.0
TOTAL POPULATION SERVED BY SOURCE WATER SYSTEM - - - - -						13000		
SPICELAND	5233016	HENRY	NaF	ADJ	01/86	1100		1.0
TOTAL POPULATION SERVED BY SOURCE WATER SYSTEM - - - - -						1100		
SPRINGFIELD ELEM	2460034	LA PORTE	NaF	ADJ	/79	362		4.5
TOTAL POPULATION SERVED BY SOURCE WATER SYSTEM - - - - -						362		
SPRINGS VALLEY REG WATER NEW PROSPECT WTR CO	5259002 5259005	ORANGE ORANGE	NaF	ADJ CONS	/83	3520 168		1.0
TOTAL POPULATION SERVED BY SOURCE WATER SYSTEM - - - - -						3688		

POPULATION SERVED FLUORIDATED DRINKING WATER BY SOURCE SYSTEM,
CONSECUTIVE SYSTEM, AND COUNTY WITHIN STATE (AS OF 12/31/92)

INDIANA

WATER SYSTEMS AND CONSECUTIVE SYSTEMS SERVED	EPA ID NO	COUNTY	CHEM USED	STATUS	FLUOR START DATE	POP SERVED	NATURAL SYSTEMS NAT LEVEL	OPT LEVEL
SPURGEON	5263004	PIKE			NATL	390	1.0	
TOTAL POPULATION SERVED BY SOURCE WATER SYSTEM - - - - -						390		
ST JOE	5217006	DE KALB			NATL	550	1.0	
TOTAL POPULATION SERVED BY SOURCE WATER SYSTEM - - - - -						550		
ST JOHN	5245043	LAKE	NaF	ADJ	/82	4500		1.0
TOTAL POPULATION SERVED BY SOURCE WATER SYSTEM - - - - -						4500		
ST PAUL	5216004	DECATUR/SHELBY	NaF	ADJ	/83	1090		1.0
TOTAL POPULATION SERVED BY SOURCE WATER SYSTEM - - - - -						1090		
STAUNTON	5211007	CLAY			NATL	830	0.8	
TOTAL POPULATION SERVED BY SOURCE WATER SYSTEM - - - - -						830		
STUCKER FORK UTILITIES	5272002	SCOTT	NaF	ADJ	/71	16000		1.0
TOTAL POPULATION SERVED BY SOURCE WATER SYSTEM - - - - -						16000		
SUMMITVILLE	5248010	MADISON			NATL	1008	0.8	
TOTAL POPULATION SERVED BY SOURCE WATER SYSTEM - - - - -						1008		
SUNMAN	5269005	RIPLEY	NaF	ADJ	/83	920		1.0
TOTAL POPULATION SERVED BY SOURCE WATER SYSTEM - - - - -						920		
SWAYZEE	5227020	GRANT			NATL	1120	1.0	
TOTAL POPULATION SERVED BY SOURCE WATER SYSTEM - - - - -						1120		
SWITZ CITY	0000015	GREENE	NaF	ADJ	00/86	700		1.0
TOTAL POPULATION SERVED BY SOURCE WATER SYSTEM - - - - -						700		
SYRACUSE	5243025	KOSCIUSKO	NaF	ADJ	/84	2570		1.0
TOTAL POPULATION SERVED BY SOURCE WATER SYSTEM - - - - -						2570		
TELL CITY	5262004	PERRY	Acid	ADJ	/85	8910		1.0
AND-TRO INC	5262001	PERRY		CONS		1350		
NORTH PERRY WTR SYS	5262003	PERRY		CONS		1012		
TOTAL POPULATION SERVED BY SOURCE WATER SYSTEM - - - - -						11272		

POPULATION SERVED FLUORIDATED DRINKING WATER BY SOURCE SYSTEM,
CONSECUTIVE SYSTEM, AND COUNTY WITHIN STATE (AS OF 12/31/92)

INDIANA

WATER SYSTEMS AND CONSECUTIVE SYSTEMS SERVED	EPA ID NO	COUNTY	CHEM USED	STATUS	FLUOR START DATE	POP SERVED	NATURAL SYSTEMS NAT LEVEL	OPT LEVEL
TERRE HAUTE	5284012	VIGO	Acid	ADJ	01/88	61020		1.0
SEELYVILLE	5284011	VIGO		CONS		5000		
TOTAL POPULATION SERVED BY SOURCE WATER SYSTEM - - - - -						66020		
THORNTOWN	5206005	BOONE	NaF	ADJ	/80	1470		1.0
TOTAL POPULATION SERVED BY SOURCE WATER SYSTEM - - - - -						1470		
TOPEKA	5244008	LAGRANGE	NaF	ADJ	/65	870		1.0
TOTAL POPULATION SERVED BY SOURCE WATER SYSTEM - - - - -						870		
TRITON ELEM	2730011	SHELBY	NaF	ADJ	/76	584		4.5
TOTAL POPULATION SERVED BY SOURCE WATER SYSTEM - - - - -						584		
TRITON MIDDLE	2730009	SHELBY	NaF	ADJ	/79	512		4.5
TOTAL POPULATION SERVED BY SOURCE WATER SYSTEM - - - - -						512		
TWIN LAKES UTILITY	5245046	LAKE	NaF	ADJ	01/87	6750		1.0
TOTAL POPULATION SERVED BY SOURCE WATER SYSTEM - - - - -						6750		
UNION CENTER ELEM	2640882	PORTER	NaF	ADJ	/80	404		4.5
TOTAL POPULATION SERVED BY SOURCE WATER SYSTEM - - - - -						404		
UNION CITY	5268010	RANDOLPH		NATL		4420	0.8	
TOTAL POPULATION SERVED BY SOURCE WATER SYSTEM - - - - -						4420		
UNION ELEM.	2200046	ELKHART	NaF	ADJ	00/79	233		4.5
TOTAL POPULATION SERVED BY SOURCE WATER SYSTEM - - - - -						233		
UNION MIDDLE	2640881	PORTER	NaF	ADJ	00/80	243		4.5
TOTAL POPULATION SERVED BY SOURCE WATER SYSTEM - - - - -						243		
UNITED METHODIST MEMORIAL HOME	5235011	HUNTINGTON		NATL		400	0.9	
TOTAL POPULATION SERVED BY SOURCE WATER SYSTEM - - - - -						400		
UPLAND	5227022	GRANT		NATL		3330	1.8	
TOTAL POPULATION SERVED BY SOURCE WATER SYSTEM - - - - -						3330		

POPULATION SERVED FLUORIDATED DRINKING WATER BY SOURCE SYSTEM,
CONSECUTIVE SYSTEM, AND COUNTY WITHIN STATE (AS OF 12/31/92)

INDIANA

WATER SYSTEMS AND CONSECUTIVE SYSTEMS SERVED	EPA ID NO	COUNTY	CHEM USED	STATUS	FLUOR START DATE	POP SERVED	NATURAL SYSTEMS NAT LEVEL	OPT LEVEL
VALPARAISO	5264029	PORTER	Acid	ADJ	/52	22120		1.0
LAC UTILITIES	5264033	PORTER		CONS		50		
TOTAL POPULATION SERVED BY SOURCE WATER SYSTEM - - - - -						22170		
VAN BUREN	5227023	GRANT		NATL		934	0.9	
TOTAL POPULATION SERVED BY SOURCE WATER SYSTEM - - - - -						934		
VEEDERSBURG	5223005	FOUNTAIN	NaF	ADJ	/69	2240		1.0
TOTAL POPULATION SERVED BY SOURCE WATER SYSTEM - - - - -						2240		
VERSAILLES	5269006	RIPLEY	NaF	ADJ	/70	2100		1.0
HOLTON COMMUNITY WTR CORP	5269008	RIPLEY		CONS		370		
OAKTOWN	5242009	KNOX		CONS		945		
TOTAL POPULATION SERVED BY SOURCE WATER SYSTEM - - - - -						3415		
VEVAY	5278002	SWITZERLAND	NaF	ADJ	/55	1463		1.0
TOTAL POPULATION SERVED BY SOURCE WATER SYSTEM - - - - -						1463		
VINCENNES	5242014	KNOX	Acid	ADJ	/67	21060		1.0
TOTAL POPULATION SERVED BY SOURCE WATER SYSTEM - - - - -						21060		
WABASH	5285003	WABASH	Acid	ADJ	/58	4400		1.0
TOTAL POPULATION SERVED BY SOURCE WATER SYSTEM - - - - -						4400		
WAKARUSA	5220029	ELKHART	NaF	ADJ	/81	1270		1.0
TOTAL POPULATION SERVED BY SOURCE WATER SYSTEM - - - - -						1270		
WALDRON CONSERVANCY DIST	5273006	SHELBY	NaF	ADJ	/83	440		1.0
TOTAL POPULATION SERVED BY SOURCE WATER SYSTEM - - - - -						440		
WALKERTON	5271017	ST. JOSEPH	NaF	ADJ	/54	2040		1.0
TOTAL POPULATION SERVED BY SOURCE WATER SYSTEM - - - - -						2040		
WALTON	5209010	CASS		NATL		1200	1.2	
TOTAL POPULATION SERVED BY SOURCE WATER SYSTEM - - - - -						1200		
WANATAH	5246033	LAPORTE	NaF	ADJ	/80	875		1.0
TOTAL POPULATION SERVED BY SOURCE WATER SYSTEM - - - - -						875		

POPULATION SERVED FLUORIDATED DRINKING WATER BY SOURCE SYSTEM,
CONSECUTIVE SYSTEM, AND COUNTY WITHIN STATE (AS OF 12/31/92)

INDIANA

WATER SYSTEMS AND CONSECUTIVE SYSTEMS SERVED	EPA ID NO	COUNTY	CHEM USED	STATUS	FLUOR START DATE	POP SERVED	NATURAL NAT LEVEL	SYSTEMS OPT LEVEL
WARREN	5235012	HUNTINGTON	NaF	ADJ	/67	1300		1.0
TOTAL POPULATION SERVED BY SOURCE WATER SYSTEM - - - - -						1300		
WARREN ELEM	2710021	ST. JOSEPH	NaF	ADJ	/77	457		4.5
TOTAL POPULATION SERVED BY SOURCE WATER SYSTEM - - - - -						457		
WARSAW	5243030	KOSCIUSKO	Acid	ADJ	/68	11000		1.0
TOTAL POPULATION SERVED BY SOURCE WATER SYSTEM - - - - -						11000		
WASHINGTON DAVINESS CO RW	5214007 5214002	DAVISS DAVINESS	Acid	ADJ CONS	/70	13900 2295		1.0
TOTAL POPULATION SERVED BY SOURCE WATER SYSTEM - - - - -						16195		
WASHINGTON TWP SCHOOL	2640015	PORTER	NaF	ADJ	/77	592		4.5
TOTAL POPULATION SERVED BY SOURCE WATER SYSTEM - - - - -						592		
WASHINGTON TWP WATER CO	5210015	CLARK	NaF	ADJ	00/93	2430		1.0
TOTAL POPULATION SERVED BY SOURCE WATER SYSTEM - - - - -						2430		
WATERLOO	5217007	DE KALB		NATL		1951		1.0
TOTAL POPULATION SERVED BY SOURCE WATER SYSTEM - - - - -						1951		
WATSON RURAL WATER DIST	5210016	CLARK	NaF	ADJ	/80	5446		1.0
TOTAL POPULATION SERVED BY SOURCE WATER SYSTEM - - - - -						5446		
WAYNETOWN	5254013	MONTGOMERY	NaF	ADJ	/83	910		1.0
TOTAL POPULATION SERVED BY SOURCE WATER SYSTEM - - - - -						910		
WES-DEL MIDDLE	2180896	DELAWARE	NaF	ADJ	/80	230		4.5
TOTAL POPULATION SERVED BY SOURCE WATER SYSTEM - - - - -						230		
WEST CENTRAL ELEM		PULASKI	NaF	ADJ	/82	564		4.5
TOTAL POPULATION SERVED BY SOURCE WATER SYSTEM - - - - -						564		
WEST LAFAYETTE	5279020	TIPPECANOE	Acid	ADJ	/58	21200		1.0
TOTAL POPULATION SERVED BY SOURCE WATER SYSTEM - - - - -						21200		

POPULATION SERVED FLUORIDATED DRINKING WATER BY SOURCE SYSTEM,
CONSECUTIVE SYSTEM, AND COUNTY WITHIN STATE (AS OF 12/31/92)

INDIANA

WATER SYSTEMS AND CONSECUTIVE SYSTEMS SERVED	EPA ID NO	COUNTY	CHEM USED	STATUS	FLUOR START DATE	POP SERVED	NATURAL SYSTEMS NAT LEVEL	OPT LEVEL
WEST LEBANON	5286003	WARREN			NATL	674	0.7	
	TOTAL POPULATION SERVED BY SOURCE WATER SYSTEM - - - - -					674		
WESTFIELD	5229021	HAMILTON			NATL	3370	0.8	
	TOTAL POPULATION SERVED BY SOURCE WATER SYSTEM - - - - -					3370		
WESTPORT	5216005	DECATUR	NaF	ADJ	/80	1440		1.0
	TOTAL POPULATION SERVED BY SOURCE WATER SYSTEM - - - - -					1440		
WESTVILLE	5426029	LAPORTE	NaF	ADJ	/84	2652		1.0
	TOTAL POPULATION SERVED BY SOURCE WATER SYSTEM - - - - -					2652		
WESTWOOD ELEM	2330019	HENRY	NaF	ADJ	/76	262		4.5
	TOTAL POPULATION SERVED BY SOURCE WATER SYSTEM - - - - -					262		
WHEATFIELD ELEM	2370006	JASPER	NaF	ADJ	/80	472		4.5
	TOTAL POPULATION SERVED BY SOURCE WATER SYSTEM - - - - -					472		
WHITELAND	5241009	JOHNSON			NATL	1960	1.0	
	TOTAL POPULATION SERVED BY SOURCE WATER SYSTEM - - - - -					1960		
WHITES INSTITUTE	5285020	WABASH			NATL	300	1.7	
	TOTAL POPULATION SERVED BY SOURCE WATER SYSTEM - - - - -					300		
WHITESTOWN	5206006	BOONE	NaF	ADJ	/84	500		1.0
	TOTAL POPULATION SERVED BY SOURCE WATER SYSTEM - - - - -					500		
WHITING	5245048	LAKE	NaF	ADJ	/72	5710		1.0
	TOTAL POPULATION SERVED BY SOURCE WATER SYSTEM - - - - -					5710		
WILLIAMSPORT	5286004	WARREN	NaF	ADJ	01/88	2140		1.0
	TOTAL POPULATION SERVED BY SOURCE WATER SYSTEM - - - - -					2140		
WINAMAC	5266005	PULASKI	NaF	ADJ	/80	2380		1.0
	TOTAL POPULATION SERVED BY SOURCE WATER SYSTEM - - - - -					2380		

**POPULATION SERVED FLUORIDATED DRINKING WATER BY SOURCE SYSTEM,
CONSECUTIVE SYSTEM, AND COUNTY WITHIN STATE (AS OF 12/31/92)**

INDIANA

WATER SYSTEMS AND CONSECUTIVE SYSTEMS SERVED	EPA ID NO	COUNTY	CHEM USED	STATUS	FLUOR START DATE	POP SERVED	NATURAL SYSTEMS NAT LEVEL	OPT LEVEL
WINCHESTER-HOOSIER WATER CO	5268003	RANDOLPH	NaF	ADJ	/80	5493		1.0
TOTAL POPULATION SERVED BY SOURCE WATER SYSTEM - - - - -						5493		
WINFIELD ELEM	2450012	LAKE	NaF	ADJ	/74	586		4.5
TOTAL POPULATION SERVED BY SOURCE WATER SYSTEM - - - - -						586		
WINGATE	5254014	MONTGOMERY	NaF	ADJ	/80	380		1.0
TOTAL POPULATION SERVED BY SOURCE WATER SYSTEM - - - - -						380		
WINSLOW	5263006	PIKE	NaF	ADJ	/69	1242		1.0
TOTAL POPULATION SERVED BY SOURCE WATER SYSTEM - - - - -						1242		
WOLCOTT	5291015	WHITE	NaF	ADJ	/84	962		1.0
TOTAL POPULATION SERVED BY SOURCE WATER SYSTEM - - - - -						962		
WOLCOTTVILLE	5244010	LAGRANGE	NaF	ADJ	00/92	890		1.0
TOTAL POPULATION SERVED BY SOURCE WATER SYSTEM - - - - -						890		
WOOD, JOHN ELEM		LAKE	NaF	ADJ	/78	388		4.5
TOTAL POPULATION SERVED BY SOURCE WATER SYSTEM - - - - -						388		
WOODBURN	5202024	ALLEN		NATL		1321	2.0	
TOTAL POPULATION SERVED BY SOURCE WATER SYSTEM - - - - -						1321		
YANKEETOWN	5287008	WARRICK	NaF	ADJ	/83	730		1.0
TOTAL POPULATION SERVED BY SOURCE WATER SYSTEM - - - - -						730		
YORK ELEM.	0000004	ELKHART	NaF	ADJ	01/84	313		1.0
TOTAL POPULATION SERVED BY SOURCE WATER SYSTEM - - - - -						313		
YORKTOWN	5218014	DELAWARE	NaF	ADJ	/80	2250		1.0
TOTAL POPULATION SERVED BY SOURCE WATER SYSTEM - - - - -						2250		

STATE SUMMARY DATA AS OF 12/31/92

IOWA

SYSTEM SIZE CLASSIFICATION

	FLUORIDATED SYSTEMS		PUBLIC WATER SYSTEMS	
	NUMBER OF SYSTEMS	TOTAL POPULATION	NUMBER OF SYSTEMS	TOTAL POPULATION
=<1,000	345	146,511	670	131,000
1,001-5,000	186	401,689	427	625,000
5,001-10,000	38	267,443	40	281,000
10,001-50,000	25	541,349	23	519,000
50,001-100,000	5	318,833	5	319,000
>100,000	3	446,978	3	447,000
TOTAL	602	2,122,803	1,168	2,332,000

FLUORIDATED SYSTEM CLASSIFICATION

	NUMBER	POPULATION	PERCENTAGE (POP.)
ADJUSTED	262	1,657,736	78.1
CONSECUTIVE	124	162,415	7.7
NATURAL	216	302,652	14.3
TOTAL	602	2,122,803	

SCHOOLS, INDIAN AND MILITARY SYSTEMS

	ADJUSTED		NATURAL	
	NUMBER	POP.	NUMBER	POP.
TOTAL SCHOOLS	0	0	0	0
INDIAN SYSTEMS	1	240	0	0
INDIAN SCHOOLS	0	0	0	0
MILITARY SYSTEMS	0	0	0	0

CHEMICAL USAGE OF FLUORIDATING SYSTEMS

	NUMBER	POPULATION
SODIUM FLUORIDE	11	19,610
SODIUM SILICOFLUORIDE	20	375,414
HYDROFLUOSILICIC ACID	347	1,419,210

POPULATION SERVED FLUORIDATED DRINKING WATER BY SOURCE SYSTEM,
CONSECUTIVE SYSTEM, AND COUNTY WITHIN STATE (AS OF 12/31/92)

IOWA

WATER SYSTEMS AND CONSECUTIVE SYSTEMS SERVED	EPA ID NO	COUNTY	CHEM USED	STATUS	FLUOR START DATE	POP SERVED	NATURAL SYSTEMS NAT LEVEL	OPT LEVEL
ACKLEY	4201001	FRANKLIN			NATL	1750	1.0	
TOTAL POPULATION SERVED BY SOURCE WATER SYSTEM - - - - -						1750		
ADAIR	0105002	GUTHRIE	Acid	ADJ	03/89	893		1.0
TOTAL POPULATION SERVED BY SOURCE WATER SYSTEM - - - - -						893		
ADEL	2503003	DALLAS	Acid	ADJ	11/74	3304		1.0
TOTAL POPULATION SERVED BY SOURCE WATER SYSTEM - - - - -						3304		
AFTON	8803005	UNION	Acid	ADJ	01/86	953		1.0
TOTAL POPULATION SERVED BY SOURCE WATER SYSTEM - - - - -						953		
AINSWORTH	9203007	WASHINGTON			NATL	506	1.2	
TOTAL POPULATION SERVED BY SOURCE WATER SYSTEM - - - - -						506		
ALBERT CITY	1103009	BUENA VISTA	Acid	ADJ	05/82	779		1.1
TOTAL POPULATION SERVED BY SOURCE WATER SYSTEM - - - - -						779		
ALBIA	6803010	MONROE	Acid	ADJ	02/86	3870		1.0
TOTAL POPULATION SERVED BY SOURCE WATER SYSTEM - - - - -						3870		
ALGONA	5502015	KOSSUTH	NaSiF6	ADJ	04/59	6015		1.1
TOTAL POPULATION SERVED BY SOURCE WATER SYSTEM - - - - -						6015		
ALLISON	1203026	BUTLER	Acid	ADJ	08/68	1000		1.1
TOTAL POPULATION SERVED BY SOURCE WATER SYSTEM - - - - -						1000		
ALTON	8403029	SIOUX	Acid	ADJ	07/82	1063		1.1
TOTAL POPULATION SERVED BY SOURCE WATER SYSTEM - - - - -						1063		
ALTOONA	7707030	POLK			NATL	7191	1.6	
TOTAL POPULATION SERVED BY SOURCE WATER SYSTEM - - - - -						7191		
AMES	8503039	STORY	NaSiF6	ADJ	02/57	47198		1.0
ISU CAMPUS WATER	8503528	STORY		CONS		7890		
TOTAL POPULATION SERVED BY SOURCE WATER SYSTEM - - - - -						55088		

POPULATION SERVED FLUORIDATED DRINKING WATER BY SOURCE SYSTEM,
CONSECUTIVE SYSTEM, AND COUNTY WITHIN STATE (AS OF 12/31/92)

IOWA

WATER SYSTEMS AND CONSECUTIVE SYSTEMS SERVED	EPA ID NO	COUNTY	CHEM USED	STATUS	FLUOR START DATE	POP SERVED	NATURAL SYSTEMS NAT LEVEL	OPT LEVEL
ANAMOSA	5307048	JONES			NATL	5100	1.2	
TOTAL POPULATION SERVED BY SOURCE WATER SYSTEM - - - - -						5100		
ANDREW	4903050	JACKSON			NATL	319	0.8	
TOTAL POPULATION SERVED BY SOURCE WATER SYSTEM - - - - -						319		
ANTHON	9704060	WOODBURY			NATL	638	0.9	
TOTAL POPULATION SERVED BY SOURCE WATER SYSTEM - - - - -						638		
APLINGTON	1207061	BUTLER	Acid		ADJ 01/68	1034		1.1
TOTAL POPULATION SERVED BY SOURCE WATER SYSTEM - - - - -						1034		
ARCADIA	1403062	CARROLL			NATL	485	2.1	
TOTAL POPULATION SERVED BY SOURCE WATER SYSTEM - - - - -						485		
ARGYLE RWS	5603701	LEE	Acid		ADJ 05/85	175		1.0
TOTAL POPULATION SERVED BY SOURCE WATER SYSTEM - - - - -						175		
ARLINGTON	3307065	FAYETTE	Acid		ADJ 09/84	465		1.1
TOTAL POPULATION SERVED BY SOURCE WATER SYSTEM - - - - -						465		
ARMSTRONG	3203066	EMMET	Acid		ADJ 09/68	1025		1.1
TOTAL POPULATION SERVED BY SOURCE WATER SYSTEM - - - - -						1025		
ASHTON	7209069	OSCEOLA	Acid		ADJ 12/84	462		1.1
TOTAL POPULATION SERVED BY SOURCE WATER SYSTEM - - - - -						462		
ATLANTIC	1509074	CASS	Acid		ADJ 11/68	7450		1.0
TOTAL POPULATION SERVED BY SOURCE WATER SYSTEM - - - - -						7450		
AUDUBON	0505077	AUDUBON	Acid		ADJ 05/63	2524		1.0
TOTAL POPULATION SERVED BY SOURCE WATER SYSTEM - - - - -						2524		
AURELIA	1803079	CHEROKEE	Acid		ADJ 09/92	1034		1.1
TOTAL POPULATION SERVED BY SOURCE WATER SYSTEM - - - - -						1034		
AVOCA	7803080	POTTAWATTAMIE	Acid		ADJ 08/64	1497		1.0
TOTAL POPULATION SERVED BY SOURCE WATER SYSTEM - - - - -						1497		

POPULATION SERVED FLUORIDATED DRINKING WATER BY SOURCE SYSTEM,
CONSECUTIVE SYSTEM, AND COUNTY WITHIN STATE (AS OF 12/31/92)

IOWA

WATER SYSTEMS AND CONSECUTIVE SYSTEMS SERVED	EPA ID NO	COUNTY	CHEM USED	STATUS	FLUOR START DATE	POP SERVED	NATURAL SYSTEMS NAT LEVEL	OPT LEVEL
BADGER	9405082	WEBSTER			NATL	569	1.9	
	TOTAL POPULATION SERVED BY SOURCE WATER SYSTEM - - - - -					569		
BAGLEY	3902083	GUTHRIE	Acid	ADJ	04/86	303		1.0
	TOTAL POPULATION SERVED BY SOURCE WATER SYSTEM - - - - -					303		
BANCROFT	5507085	KOSSUTH	Acid	ADJ	04/63	857		1.1
	TOTAL POPULATION SERVED BY SOURCE WATER SYSTEM - - - - -					857		
BAXTER	5003091	JASPER	Acid	ADJ	05/83	938		1.0
	TOTAL POPULATION SERVED BY SOURCE WATER SYSTEM - - - - -					938		
BAYARD	3907092	GUTHRIE	Acid	ADJ	10/86	511		1.0
	TOTAL POPULATION SERVED BY SOURCE WATER SYSTEM - - - - -					511		
BEDFORD	8709096	TAYLOR	Acid	ADJ	09/68	1528		1.0
	TOTAL POPULATION SERVED BY SOURCE WATER SYSTEM - - - - -					1528		
BEEDS LAKE HOMEOWNERS ASSN	3500933	FRANKLIN			NATL	75	2.5	
	TOTAL POPULATION SERVED BY SOURCE WATER SYSTEM - - - - -					75		
BELLE PLAINE	0610099	BENTON	Acid	ADJ	06/92	2834		1.0
	TOTAL POPULATION SERVED BY SOURCE WATER SYSTEM - - - - -					2834		
BELLEVUE	4910000	JACKSON	Acid	ADJ	09/79	2461		1.1
	TOTAL POPULATION SERVED BY SOURCE WATER SYSTEM - - - - -					2461		
BELMOND	9905003	WRIGHT	Acid	ADJ	08/64	2505		1.1
	TOTAL POPULATION SERVED BY SOURCE WATER SYSTEM - - - - -					2505		
BENNETT	1603005	CEDAR	Acid	ADJ	05/87	395		1.0
	TOTAL POPULATION SERVED BY SOURCE WATER SYSTEM - - - - -					395		
BLAIRSBURG	4003012	HAMILTON			NATL	269	1.9	
	TOTAL POPULATION SERVED BY SOURCE WATER SYSTEM - - - - -					269		

POPULATION SERVED FLUORIDATED DRINKING WATER BY SOURCE SYSTEM,
CONSECUTIVE SYSTEM, AND COUNTY WITHIN STATE (AS OF 12/31/92)

IOWA

WATER SYSTEMS AND CONSECUTIVE SYSTEMS SERVED	EPA ID NO	COUNTY	CHEM USED	STATUS	FLUOR START DATE	POP SERVED	NATURAL SYSTEMS NAT LEVEL	OPT LEVEL
BLAIRSTOWN	0607013	BENTON			NATL	672	1.7	
TOTAL POPULATION SERVED BY SOURCE WATER SYSTEM - - - - -						672		
BLOOMFIELD	2613019	DAVIS	Acid	ADJ	04/64	2850		1.0
DRAKESVILLE	2618051	DAVIS		CONS		172		
TOTAL POPULATION SERVED BY SOURCE WATER SYSTEM - - - - -						3022		
BONDURANT	7717032	POLK	Acid	ADJ	09/82	1584		1.0
TOTAL POPULATION SERVED BY SOURCE WATER SYSTEM - - - - -						1584		
BOONE	0819033	BOONE	Acid	ADJ	09/61	12392		1.0
BENEFITTED WATER DISTRICT WEST	0819305	BOONE		CONS		95		
LEDGES WATER DISTRICT	0819301	BOONE		CONS		30		
LOGANSPOURT WD	8377101	BOONE		CONS		125		
XENIA RWD EAST	0844006	BOONE		CONS		1018		
TOTAL POPULATION SERVED BY SOURCE WATER SYSTEM - - - - -						13660		
BOXHOLM	0825036	BOONE			NATL	267	2.6	
TOTAL POPULATION SERVED BY SOURCE WATER SYSTEM - - - - -						267		
BREDA	1409041	CARROLL	Acid	ADJ	06/82	490		1.0
TOTAL POPULATION SERVED BY SOURCE WATER SYSTEM - - - - -						490		
BRIGHTON	9209043	WASHINGTON			NATL	684	1.4	
TOTAL POPULATION SERVED BY SOURCE WATER SYSTEM - - - - -						684		
BRITT	4103045	HANCOCK	Acid	ADJ	09/71	2133		1.1
TOTAL POPULATION SERVED BY SOURCE WATER SYSTEM - - - - -						2133		
BROOKLYN	7909047	POWESHIEK			NATL	1439	1.2	
TOTAL POPULATION SERVED BY SOURCE WATER SYSTEM - - - - -						1439		
BURLINGTON	2909053	DES MOINES	NaSiF6	ADJ	04/63	27208		1.0
DANVILLE	2915000	DES MOINES		CONS		926		
IOWA ARMY AMMO PLANT	2900900	DES MOINES		CONS		1500		
MIDDLETOWN	2952075	DES MOINES		CONS		386		
TOTAL POPULATION SERVED BY SOURCE WATER SYSTEM - - - - -						30020		
BURT	5510060	KOSSUTH			NATL	575	0.7	
TOTAL POPULATION SERVED BY SOURCE WATER SYSTEM - - - - -						575		

POPULATION SERVED FLUORIDATED DRINKING WATER BY SOURCE SYSTEM,
CONSECUTIVE SYSTEM, AND COUNTY WITHIN STATE (AS OF 12/31/92)

IOWA

WATER SYSTEMS AND CONSECUTIVE SYSTEMS SERVED	EPA ID NO	COUNTY	CHEM USED	STATUS	FLUOR START DATE	POP SERVED	NATURAL SYSTEMS NAT LEVEL	OPT LEVEL
BUSSEY	6309061	MARION			NATL	494	1.2	
HAMILTON	6309001	MARION			CONS	115		
TOTAL POPULATION SERVED BY SOURCE WATER SYSTEM - - - - -						609		
Calender	9417063	WEBSTER			NATL	384	1.7	
TOTAL POPULATION SERVED BY SOURCE WATER SYSTEM - - - - -						384		
Carlisle	9113071	WARREN	Acid	ADJ	12/64	3200		1.0
TOTAL POPULATION SERVED BY SOURCE WATER SYSTEM - - - - -						3200		
Carroll	1415072	CARROLL	Acid	ADJ	01/72	9579		1.0
TOTAL POPULATION SERVED BY SOURCE WATER SYSTEM - - - - -						9579		
Cascade	3118080	DUBUQUE	Acid	ADJ	02/80	1812		1.1
TOTAL POPULATION SERVED BY SOURCE WATER SYSTEM - - - - -						1812		
Casey	3914081	GUTHRIE	Acid	ADJ	11/84	441		1.0
TOTAL POPULATION SERVED BY SOURCE WATER SYSTEM - - - - -						441		
Cedar Falls	0709084	BLACK HAWK	Acid	ADJ	09/58	36350		1.1
TOTAL POPULATION SERVED BY SOURCE WATER SYSTEM - - - - -						36350		
Cedar Lane Estates	3700901	GREENE			NATL	33	3.6	
TOTAL POPULATION SERVED BY SOURCE WATER SYSTEM - - - - -						33		
Cedar Rapids	5715093	LINN	NaSiF6	ADJ	05/52	108751		1.0
Glenbrook Cove Area	5751040	LINN			CONS	330		
TOTAL POPULATION SERVED BY SOURCE WATER SYSTEM - - - - -						109081		
Cedar Valley Ranch	0600901	BENTON			NATL	50	1.1	
TOTAL POPULATION SERVED BY SOURCE WATER SYSTEM - - - - -						50		
Center Point	5718006	LINN	Acid	ADJ	03/66	1693		1.0
TOTAL POPULATION SERVED BY SOURCE WATER SYSTEM - - - - -						1693		
Centerville	0407008	APPANOOSE	Acid	ADJ	06/62	6782		1.0
TOTAL POPULATION SERVED BY SOURCE WATER SYSTEM - - - - -						6782		

POPULATION SERVED FLUORIDATED DRINKING WATER BY SOURCE SYSTEM,
CONSECUTIVE SYSTEM, AND COUNTY WITHIN STATE (AS OF 12/31/92)

IOWA

WATER SYSTEMS AND CONSECUTIVE SYSTEMS SERVED	EPA ID NO	COUNTY	CHEM USED	STATUS	FLUOR START DATE	POP SERVED	NATURAL SYSTEMS NAT LEVEL	OPT LEVEL
CENTRAL WATER SYSTEM	3000099	DICKINSON	Acid	ADJ	09/68	0		1.1
ARNOLDS PARK	3003067	DICKINSON		CONS		953		
EAST LAKE OKOBOJI SUBSYSTEM	3060001	DICKINSON		CONS		300		
OKOBOJI	3060091	DICKINSON		CONS		775		
TOTAL POPULATION SERVED BY SOURCE WATER SYSTEM - - - - -						2028		
CENTRAL WATER WORKS	9400801	WEBSTER			NATL	28	2.2	
TOTAL POPULATION SERVED BY SOURCE WATER SYSTEM - - - - -						28		
CERRO GORDO CO CARE	1700901	CERRO GORDO			NATL	72	1.3	
TOTAL POPULATION SERVED BY SOURCE WATER SYSTEM - - - - -						72		
CHARITON	5903011	LUCAS	Acid	ADJ	10/58	5000		1.0
TOTAL POPULATION SERVED BY SOURCE WATER SYSTEM - - - - -						5000		
CHARLES CITY	3405012	FLOYD	Acid	ADJ	09/90	7806		1.1
TOTAL POPULATION SERVED BY SOURCE WATER SYSTEM - - - - -						7806		
CHARTER OAK	2417018	CRAWFORD	Acid	ADJ	03/85	497		1.0
TOTAL POPULATION SERVED BY SOURCE WATER SYSTEM - - - - -						497		
CHELSEA	8609019	TAMA	Acid	ADJ	09/85	336		1.0
TOTAL POPULATION SERVED BY SOURCE WATER SYSTEM - - - - -						336		
CHEROKEE PLANT 1	1811020	CHEROKEE			NATL	6026	0.7	
TOTAL POPULATION SERVED BY SOURCE WATER SYSTEM - - - - -						6026		
CHEROKEE RWS MILL CREEK	1800900	CHEROKEE			NATL	1230	1.2	
LARRABEE	1833060	CHEROKEE			CONS	175		
MERIDEN	1849071	CHEROKEE			CONS	193		
TOTAL POPULATION SERVED BY SOURCE WATER SYSTEM - - - - -						1598		
CHESTER	4509024	HOWARD			NATL	158	0.9	
TOTAL POPULATION SERVED BY SOURCE WATER SYSTEM - - - - -						158		
CHURDAN	3709001	GREENE	Acid	ADJ	01/88	423		1.0
TOTAL POPULATION SERVED BY SOURCE WATER SYSTEM - - - - -						423		

POPULATION SERVED FLUORIDATED DRINKING WATER BY SOURCE SYSTEM,
CONSECUTIVE SYSTEM, AND COUNTY WITHIN STATE (AS OF 12/31/92)

IOWA

WATER SYSTEMS AND CONSECUTIVE SYSTEMS SERVED	EPA ID NO	COUNTY	CHEM USED	STATUS	FLUOR START DATE	POP SERVED	NATURAL SYSTEMS NAT LEVEL	OPT LEVEL
CLARE	9420027	WEBSTER			NATL	161	0.7	
TOTAL POPULATION SERVED BY SOURCE WATER SYSTEM - - - - -						161		
CLARENCE	1630028	CEDAR	Acid	ADJ	07/81	936		1.0
TOTAL POPULATION SERVED BY SOURCE WATER SYSTEM - - - - -						936		
CLARINDA	7329029	PAGE	Acid	ADJ	07/81	5104		1.0
PAGE I RW ASSN	7383901	PAGE			CONS	3100		
BLANCHARD	7317016	PAGE			CONS	67		
COIN	7335054	PAGE			CONS	278		
NEW MARKET	8758061	TAYLOR			CONS	454		
TOTAL POPULATION SERVED BY SOURCE WATER SYSTEM - - - - -						9003		
CLARION	9909031	WRIGHT	Acid	ADJ	10/72	2703		1.1
TOTAL POPULATION SERVED BY SOURCE WATER SYSTEM - - - - -						2703		
CLARKSVILLE	1228038	BUTLER	Acid	ADJ	03/69	1382		1.1
TOTAL POPULATION SERVED BY SOURCE WATER SYSTEM - - - - -						1382		
CLAY CO RWD	2100701	CLAY	Acid	ADJ	03/85	4343		1.1
DICKENS	2109041	CLAY			CONS	214		
FOSTORIA	2122067	CLAY			CONS	205		
LINN GROVE	1147085	BUENA VISTA			CONS	194		
ROYAL	2166006	CLAY			CONS	466		
WEBB	2178092	CLAY			CONS	167		
TOTAL POPULATION SERVED BY SOURCE WATER SYSTEM - - - - -						5589		
CLEAR LAKE	1716076	CERRO GORDO			NATL	8183		1.0
TOTAL POPULATION SERVED BY SOURCE WATER SYSTEM - - - - -						8183		
CLEGHORN	1817045	CHEROKEE			NATL	275		1.0
TOTAL POPULATION SERVED BY SOURCE WATER SYSTEM - - - - -						275		
CLUTIER	8616052	TAMA			NATL	245		1.2
TOTAL POPULATION SERVED BY SOURCE WATER SYSTEM - - - - -						245		
COATS SUBD	9433348	WEBSTER			NATL	150		1.6
TOTAL POPULATION SERVED BY SOURCE WATER SYSTEM - - - - -						150		

POPULATION SERVED FLUORIDATED DRINKING WATER BY SOURCE SYSTEM,
CONSECUTIVE SYSTEM, AND COUNTY WITHIN STATE (AS OF 12/31/92)

IOWA

WATER SYSTEMS AND CONSECUTIVE SYSTEMS SERVED	EPA ID NO	COUNTY	CHEM USED	STATUS	FLUOR START DATE	POP SERVED	NATURAL SYSTEMS NAT LEVEL	OPT LEVEL
COLESBURG	2809055	DELAWARE			NATL	439	1.0	
TOTAL POPULATION SERVED BY SOURCE WATER SYSTEM - - - - -						439		
COLLINS	8515060	STORY			NATL	455	2.2	
TOTAL POPULATION SERVED BY SOURCE WATER SYSTEM - - - - -						455		
COLO	8520061	STORY			NATL	771	1.5	
TOTAL POPULATION SERVED BY SOURCE WATER SYSTEM - - - - -						771		
COLUMBUS JUNCTION	5815064	LOUISA	Acid	ADJ	04/81	1616		1.0
TOTAL POPULATION SERVED BY SOURCE WATER SYSTEM - - - - -						1616		
COLWELL	3409066	FLOYD			NATL	94	1.6	
TOTAL POPULATION SERVED BY SOURCE WATER SYSTEM - - - - -						94		
CONRAD	3809067	GRUNDY	Acid	ADJ	09/82	964		1.1
TOTAL POPULATION SERVED BY SOURCE WATER SYSTEM - - - - -						964		
CONROY	4808068	IOWA			NATL	275	1.0	
TOTAL POPULATION SERVED BY SOURCE WATER SYSTEM - - - - -						275		
COON RAPIDS	1427070	CARROLL	Acid	ADJ	04/68	1266		1.0
TOTAL POPULATION SERVED BY SOURCE WATER SYSTEM - - - - -						1266		
CORALVILLE	5208071	JOHNSON			NATL	10447	0.8	
TOTAL POPULATION SERVED BY SOURCE WATER SYSTEM - - - - -						10447		
CORNING	0220075	ADAMS	Acid	ADJ	07/58	1806		1.0
TOTAL POPULATION SERVED BY SOURCE WATER SYSTEM - - - - -						1806		
CORYDON	9334078	WAYNE	Acid	ADJ	11/68	1675		1.0
TOTAL POPULATION SERVED BY SOURCE WATER SYSTEM - - - - -						1675		
COULTER	3525079	FRANKLIN			NATL	252	2.0	
TOTAL POPULATION SERVED BY SOURCE WATER SYSTEM - - - - -						252		

POPULATION SERVED FLUORIDATED DRINKING WATER BY SOURCE SYSTEM,
CONSECUTIVE SYSTEM, AND COUNTY WITHIN STATE (AS OF 12/31/92)

IOWA

WATER SYSTEMS AND CONSECUTIVE SYSTEMS SERVED	EPA ID NO	COUNTY	CHEM USED	STATUS	FLUOR START DATE	POP SERVED	NATURAL SYSTEMS NAT LEVEL	OPT LEVEL
COUNCIL BLUFFS	7820080	POTTAWATTAMIE	NaSiF6	ADJ	08/62	54315		1.0
CRESCENT	7822086	POTTAWATTAMIE		CONS		113		
TOTAL POPULATION SERVED BY SOURCE WATER SYSTEM - - - - -						54428		
COUNTRY MEADOWS, INC	4000901	HAMILTON			NATL	45	1.7	
TOTAL POPULATION SERVED BY SOURCE WATER SYSTEM - - - - -						45		
COUNTRY TERRACE MHP	0700675	BLACK HAWK			NATL	160	1.1	
TOTAL POPULATION SERVED BY SOURCE WATER SYSTEM - - - - -						160		
CRAWFORDSVILLE	9214085	WASHINGTON			NATL	266	1.3	
TOTAL POPULATION SERVED BY SOURCE WATER SYSTEM - - - - -						266		
CRESCO	4515087	HOWARD	Acid	ADJ	06/60	3669		1.1
TOTAL POPULATION SERVED BY SOURCE WATER SYSTEM - - - - -						3669		
CRESTON	8816089	UNION	Acid	ADJ	04/53	7911		1.0
SOUTHERN IOWA RWA 2	8080701	RINGGOLD			CONS	3495		
BLOCKTON	8714018	TAYLOR			CONS	213		
DIAGONAL	8018040	RINGGOLD			CONS	298		
ELLSTON	8020001	RINGGOLD			CONS	44		
TOTAL POPULATION SERVED BY SOURCE WATER SYSTEM - - - - -						11961		
DAKOTA MHP	5200618	JOHNSON			NATL	172	0.7	
TOTAL POPULATION SERVED BY SOURCE WATER SYSTEM - - - - -						172		
DALLAS CENTER	2520098	DALLAS	Acid	ADJ	11/85	1454		1.0
TOTAL POPULATION SERVED BY SOURCE WATER SYSTEM - - - - -						1454		
DALLAS CO CARE	2500900	DALLAS			NATL	100	4.9	
TOTAL POPULATION SERVED BY SOURCE WATER SYSTEM - - - - -						100		
DAYTON	9425011	WEBSTER			NATL	818	2.5	
TOTAL POPULATION SERVED BY SOURCE WATER SYSTEM - - - - -						818		
DE WITT	2330036	CLINTON			NATL	4514	1.0	
TOTAL POPULATION SERVED BY SOURCE WATER SYSTEM - - - - -						4514		

POPULATION SERVED FLUORIDATED DRINKING WATER BY SOURCE SYSTEM,
CONSECUTIVE SYSTEM, AND COUNTY WITHIN STATE (AS OF 12/31/92)

IOWA

WATER SYSTEMS AND CONSECUTIVE SYSTEMS SERVED	EPA ID NO	COUNTY	CHEM USED	STATUS	FLUOR START DATE	POP SERVED	NATURAL SYSTEMS NAT LEVEL	OPT LEVEL
DECORAH	9630012	WINNESHIEK	Acid	ADJ	12/63	8063		1.1
TOTAL POPULATION SERVED BY SOURCE WATER SYSTEM - - - - -						8063		
DEER CREEK HOMEOWNERS ASSN	8538301	STORY		NATL		80		2.9
TOTAL POPULATION SERVED BY SOURCE WATER SYSTEM - - - - -						80		
DENISON	2424027	CRAWFORD	Acid	ADJ	11/64	6604		1.0
TOTAL POPULATION SERVED BY SOURCE WATER SYSTEM - - - - -						6604		
DENMARK	5617029	LEE		NATL		325		2.8
TOTAL POPULATION SERVED BY SOURCE WATER SYSTEM - - - - -						325		
DENVER	0915030	BREMER		NATL		1600		1.0
TOTAL POPULATION SERVED BY SOURCE WATER SYSTEM - - - - -						1600		
DES MOINES WTR WKS	7727031	POLK	Acid	ADJ	09/59	198377		1.0
ANKENY	7709053	POLK		CONS		18482		
BERWICK WATER ASSOC	7714707	POLK		CONS		1557		
CLIVE	7720051	POLK		CONS		7500		
CUMMING	9123047	WARREN		CONS		132		
GREENFIELD PLAZA	7700801	POLK		CONS		2000		
JOHNSTON	7740011	POLK		CONS		4702		
LAKEWOOD BENEFITTED WTR DIST	9100879	WARREN		CONS		1745		
NORWALK	9164078	WARREN		CONS		3700		
PLEASANT HILL	7767092	POLK		CONS		3671		
POLK CO RW	7727701	POLK		CONS		1060		
SE POLK RW ASSOC	7774701	POLK		CONS		4502		
URBANDALE	7780042	POLK		CONS		23500		
WARREN COUNTY WTR ASSN	9133701	WARREN		CONS		3000		
MARTENSDALE	9147047	WARREN		CONS		491		
WAUKEE	2573080	DALLAS		CONS		2512		
TOTAL POPULATION SERVED BY SOURCE WATER SYSTEM - - - - -						276931		
DESOTO	2529035	DALLAS	Acid	ADJ	07/79	1033		1.0
TOTAL POPULATION SERVED BY SOURCE WATER SYSTEM - - - - -						1033		
DEXTER	2533038	DALLAS	Acid	ADJ	11/77	628		1.0
TOTAL POPULATION SERVED BY SOURCE WATER SYSTEM - - - - -						628		
DIETRICK MHP	3800600	GRUNDY		NATL		92		1.0
TOTAL POPULATION SERVED BY SOURCE WATER SYSTEM - - - - -						92		

POPULATION SERVED FLUORIDATED DRINKING WATER BY SOURCE SYSTEM,
CONSECUTIVE SYSTEM, AND COUNTY WITHIN STATE (AS OF 12/31/92)

IOWA

WATER SYSTEMS AND CONSECUTIVE SYSTEMS SERVED	EPA ID NO	COUNTY	CHEM USED	STATUS	FLUOR START DATE	POP SERVED	NATURAL SYSTEMS NAT LEVEL	OPT LEVEL
DIKE	3815042	GRUNDY			NATL	875	0.7	
TOTAL POPULATION SERVED BY SOURCE WATER SYSTEM - - - - -						875		
DONNELSON	5620046	LEE			NATL	940	3.5	
TOTAL POPULATION SERVED BY SOURCE WATER SYSTEM - - - - -						940		
DOWS	9921050	WRIGHT			NATL	850	1.7	
TOTAL POPULATION SERVED BY SOURCE WATER SYSTEM - - - - -						850		
DUBUQUE	3126052	DUBUQUE	Acid	ADJ	10/51	57546		1.1
TOTAL POPULATION SERVED BY SOURCE WATER SYSTEM - - - - -						57546		
DUMONT	1240081	BUTLER			NATL	705	0.8	
TOTAL POPULATION SERVED BY SOURCE WATER SYSTEM - - - - -						705		
DUNCOMBE	9427082	WEBSTER			NATL	488	2.3	
TOTAL POPULATION SERVED BY SOURCE WATER SYSTEM - - - - -						488		
DUNKERTON	0717084	BLACK HAWK			NATL	746	0.7	
TOTAL POPULATION SERVED BY SOURCE WATER SYSTEM - - - - -						746		
DUNLAP	4316087	HARRISON	Acid	ADJ	08/86	1251		1.0
TOTAL POPULATION SERVED BY SOURCE WATER SYSTEM - - - - -						1251		
DURANT	1636090	CEDAR	Acid	ADJ	09/81	1549		1.0
TOTAL POPULATION SERVED BY SOURCE WATER SYSTEM - - - - -						1549		
DYERSVILLE	3130091	DUBUQUE	Acid	ADJ	10/71	3703		1.1
TOTAL POPULATION SERVED BY SOURCE WATER SYSTEM - - - - -						3703		
DYSART	8627095	TAMA			NATL	1230	1.1	
TOTAL POPULATION SERVED BY SOURCE WATER SYSTEM - - - - -						1230		
EAGLE GROVE	9926096	WRIGHT	Acid	ADJ	01/53	3671		1.1
TOTAL POPULATION SERVED BY SOURCE WATER SYSTEM - - - - -						3671		

POPULATION SERVED FLUORIDATED DRINKING WATER BY SOURCE SYSTEM,
CONSECUTIVE SYSTEM, AND COUNTY WITHIN STATE (AS OF 12/31/92)

IOWA

WATER SYSTEMS AND CONSECUTIVE SYSTEMS SERVED	EPA ID NO	COUNTY	CHEM USED	STATUS	FLUOR START DATE	POP SERVED	NATURAL SYSTEMS NAT LEVEL	OPT LEVEL
EARLHAM	6115097	MADISON	Acid	ADJ	02/87	1157		1.0
	TOTAL POPULATION SERVED BY SOURCE WATER SYSTEM - - - - -					1157		
EARLING	8320098	SHELBY	Acid	ADJ	08/85	466		1.0
	TOTAL POPULATION SERVED BY SOURCE WATER SYSTEM - - - - -					466		
EARLVILLE	2825099	DELAWARE	Acid	ADJ	12/69	822		1.1
	TOTAL POPULATION SERVED BY SOURCE WATER SYSTEM - - - - -					822		
EDDYVILLE	9049001	WAPELLO	Acid	ADJ	06/82	1010		1.0
	TOTAL POPULATION SERVED BY SOURCE WATER SYSTEM - - - - -					1010		
EDGEWOOD	2220002	CLAYTON	Acid	ADJ	01/71	776		1.1
	TOTAL POPULATION SERVED BY SOURCE WATER SYSTEM - - - - -					776		
ELBERON	8631003	TAMA		NATL		200	2.7	
	TOTAL POPULATION SERVED BY SOURCE WATER SYSTEM - - - - -					200		
ELDORA	4236005	HARDIN	Acid	ADJ	10/65	3038		1.1
	TOTAL POPULATION SERVED BY SOURCE WATER SYSTEM - - - - -					3038		
ELDRIDGE	8230008	SCOTT	Acid	ADJ	10/68	3378		1.0
	TOTAL POPULATION SERVED BY SOURCE WATER SYSTEM - - - - -					3378		
ELK HORN	8325013	SHELBY	Acid	ADJ	06/65	672		1.0
	TOTAL POPULATION SERVED BY SOURCE WATER SYSTEM - - - - -					672		
ELKADER	2223011	CLAYTON	Acid	ADJ	09/82	1510		1.1
	TOTAL POPULATION SERVED BY SOURCE WATER SYSTEM - - - - -					1510		
ELLSWORTH	4009016	HAMILTON		NATL		451	1.0	
	TOTAL POPULATION SERVED BY SOURCE WATER SYSTEM - - - - -					451		
ELMA	4525017	HOWARD	Acid	ADJ	09/82	653		1.1
	TOTAL POPULATION SERVED BY SOURCE WATER SYSTEM - - - - -					653		
ELY	5728018	LINN	Acid	ADJ	06/82	517		1.0
	TOTAL POPULATION SERVED BY SOURCE WATER SYSTEM - - - - -					517		

POPULATION SERVED FLUORIDATED DRINKING WATER BY SOURCE SYSTEM,
CONSECUTIVE SYSTEM, AND COUNTY WITHIN STATE (AS OF 12/31/92)

IOWA

WATER SYSTEMS AND CONSECUTIVE SYSTEMS SERVED	EPA ID NO	COUNTY	CHEM USED	STATUS	FLUOR START DATE	POP SERVED	NATURAL SYSTEMS NAT LEVEL	OPT LEVEL
EMMETSBURG	7428021	PALO ALTO	Acid	ADJ	03/55	3940		1.1
TOTAL POPULATION SERVED BY SOURCE WATER SYSTEM - - - - -						3940		
ESTHERVILLE	3218024	EMMET	Acid	ADJ	03/58	6720		1.1
TOTAL POPULATION SERVED BY SOURCE WATER SYSTEM - - - - -						6720		
EVANSDALE	0723027	BLACK HAWK	Acid	ADJ	12/83	4638		1.1
TOTAL POPULATION SERVED BY SOURCE WATER SYSTEM - - - - -						4638		
EVERLY	2115029	CLAY	Acid	ADJ	02/87	706		1.1
TOTAL POPULATION SERVED BY SOURCE WATER SYSTEM - - - - -						706		
FAIRBANK	1025031	BUCHANAN			NATL	1018	1.0	
TOTAL POPULATION SERVED BY SOURCE WATER SYSTEM - - - - -						1018		
FAIRFAX	5731032	LINN	Acid	ADJ	08/68	780		1.0
TOTAL POPULATION SERVED BY SOURCE WATER SYSTEM - - - - -						780		
FAIRFIELD	5131033	JEFFERSON	Acid	ADJ	12/52	11000		1.0
BIRMINGHAM	8909011	VAN BUREN			CONS	560		
JEFFERSON CO RW	5131705	JEFFERSON			CONS	395		
LIBERTYVILLE	5148079	JEFFERSON			CONS	264		
LOCKRIDGE	5157091	JEFFERSON			CONS	270		
ROME	4475001	HENRY			CONS	124		
TOTAL POPULATION SERVED BY SOURCE WATER SYSTEM - - - - -						12613		
FARLEY	3135018	DUBUQUE	Acid	ADJ	07/68	1354		1.1
TOTAL POPULATION SERVED BY SOURCE WATER SYSTEM - - - - -						1354		
FARNHAMVILLE	1320039	CALHOUN			NATL	460	2.0	
TOTAL POPULATION SERVED BY SOURCE WATER SYSTEM - - - - -						460		
FLOYD	3414044	FLOYD	Acid	ADJ	12/86	359		1.1
TOTAL POPULATION SERVED BY SOURCE WATER SYSTEM - - - - -						359		
FONTANELLE	0315046	ADAIR	Acid	ADJ	05/63	712		1.0
TOTAL POPULATION SERVED BY SOURCE WATER SYSTEM - - - - -						712		

POPULATION SERVED FLUORIDATED DRINKING WATER BY SOURCE SYSTEM,
CONSECUTIVE SYSTEM, AND COUNTY WITHIN STATE (AS OF 12/31/92)

IOWA

WATER SYSTEMS AND CONSECUTIVE SYSTEMS SERVED	EPA ID NO	COUNTY	CHEM USED	STATUS	FLUOR START DATE	POP SERVED	NATURAL SYSTEMS NAT LEVEL	OPT LEVEL
FOREST CITY	9525047	WINNEBAGO	Acid	ADJ	10/69	4430		1.1
TOTAL POPULATION SERVED BY SOURCE WATER SYSTEM - - - - -						4430		
FORT ATKINSON	9641049	WINNESHIEK		NATL		367	1.8	
TOTAL POPULATION SERVED BY SOURCE WATER SYSTEM - - - - -						367		
FORT DODGE	9433050	WEBSTER		NATL		25894	0.9	
TOTAL POPULATION SERVED BY SOURCE WATER SYSTEM - - - - -						25894		
FORT MADISON	5625062	LEE	Acid	ADJ	12/68	11618		1.0
TOTAL POPULATION SERVED BY SOURCE WATER SYSTEM - - - - -						11618		
GALVA	4715072	IDA	Acid	ADJ	08/84	398		1.0
TOTAL POPULATION SERVED BY SOURCE WATER SYSTEM - - - - -						398		
GARDEN CITY WTR SUPPLY	4242001	HARDIN		NATL		125	1.0	
TOTAL POPULATION SERVED BY SOURCE WATER SYSTEM - - - - -						125		
GARNAVILLO	2234074	CLAYTON	Acid	ADJ	03/83	727		1.1
TOTAL POPULATION SERVED BY SOURCE WATER SYSTEM - - - - -						727		
GARNER	4130075	HANCOCK	Acid	ADJ	02/91	2916		1.1
TOTAL POPULATION SERVED BY SOURCE WATER SYSTEM - - - - -						2916		
GARRISON	0625078	BENTON		NATL		320	1.3	
TOTAL POPULATION SERVED BY SOURCE WATER SYSTEM - - - - -						320		
GARWIN	8637079	TAMA		NATL		533	1.2	
TOTAL POPULATION SERVED BY SOURCE WATER SYSTEM - - - - -						533		
GAUL'S WATER COMMISSION	2909357	DES MOINES		NATL		25	3.3	
TOTAL POPULATION SERVED BY SOURCE WATER SYSTEM - - - - -						25		
GILBERT	8531083	STORY	Acid	ADJ	01/88	796		1.0
TOTAL POPULATION SERVED BY SOURCE WATER SYSTEM - - - - -						796		

POPULATION SERVED FLUORIDATED DRINKING WATER BY SOURCE SYSTEM,
CONSECUTIVE SYSTEM, AND COUNTY WITHIN STATE (AS OF 12/31/92)

IOWA

WATER SYSTEMS AND CONSECUTIVE SYSTEMS SERVED	EPA ID NO	COUNTY	CHEM USED	STATUS	FLUOR START DATE	POP SERVED	NATURAL SYSTEMS NAT LEVEL	OPT LEVEL
GILMORE CITY	7607088	HUMBOLDT	Acid	ADJ	09/86	560		1.1
TOTAL POPULATION SERVED BY SOURCE WATER SYSTEM - - - - -						560		
GLADBROOK	8640089	TAMA	Acid	ADJ	08/68	881		1.1
TOTAL POPULATION SERVED BY SOURCE WATER SYSTEM - - - - -						881		
GLENWOOD	6525090	MILLS	Acid	ADJ	10/59	5800		1.0
PACIFIC JUNCTION	6562022	MILLS		CONS		548		
TOTAL POPULATION SERVED BY SOURCE WATER SYSTEM - - - - -						6348		
GLIDDEN	1438091	CARROLL	Acid	ADJ	12/69	1099		1.0
TOTAL POPULATION SERVED BY SOURCE WATER SYSTEM - - - - -						1099		
GOLDFIELD	9937092	WRIGHT	NaF	ADJ	10/80	710		1.1
TOTAL POPULATION SERVED BY SOURCE WATER SYSTEM - - - - -						710		
GOWRIE	9436095	WEBSTER			NATL	1028	2.3	
TOTAL POPULATION SERVED BY SOURCE WATER SYSTEM - - - - -						1028		
GRAETTINGER	7445096	PALO ALTO	Acid	ADJ	08/68	813		1.1
TOTAL POPULATION SERVED BY SOURCE WATER SYSTEM - - - - -						813		
GRAND JUNCTION	3730098	GREENE			NATL	808	1.1	
TOTAL POPULATION SERVED BY SOURCE WATER SYSTEM - - - - -						808		
GRANGER	2537001	DALLAS	Acid	ADJ	07/84	649		1.0
TOTAL POPULATION SERVED BY SOURCE WATER SYSTEM - - - - -						649		
GRANVILLE	8429002	SIOUX			NATL	290	1.2	
TOTAL POPULATION SERVED BY SOURCE WATER SYSTEM - - - - -						290		
GREENE	1253006	BUTLER	Acid	ADJ	03/81	1142		1.1
TOTAL POPULATION SERVED BY SOURCE WATER SYSTEM - - - - -						1142		
GREENFIELD	0140007	ADAIR	Acid	ADJ	08/62	2074		1.0
SOUTHERN IOWA RWA 1	0140701	ADAIR		CONS		430		
TOTAL POPULATION SERVED BY SOURCE WATER SYSTEM - - - - -						2504		

POPULATION SERVED FLUORIDATED DRINKING WATER BY SOURCE SYSTEM,
CONSECUTIVE SYSTEM, AND COUNTY WITHIN STATE (AS OF 12/31/92)

IOWA

WATER SYSTEMS AND CONSECUTIVE SYSTEMS SERVED	EPA ID NO	COUNTY	CHEM USED	STATUS	FLUOR START DATE	POP SERVED	NATURAL SYSTEMS NAT LEVEL	OPT LEVEL
GRIMES	7736011	POLK			NATL	2700	0.7	
						2700		
						2700		
GRINNELL	7930008	POWESHIEK			NATL	8902	1.3	
						8902		
						8902		
GRISWOLD	1528010	CASS	Acid	ADJ	03/82	1049		1.0
						1049		
						1049		
GRUNDY CENTER	3833013	GRUNDY			NATL	2492	1.8	
						2492		
						2492		
GUTHRIE CENTER	3937016	GUTHRIE	Acid	ADJ	02/59	1614		1.0
						1614		
						1614		
GUTTENBERG	2242018	CLAYTON	Acid	ADJ	05/81	2257		1.1
						2257		
						2257		
GUTTENBERG INDUSTRIAL & RESID	2242101	CLAYTON	Acid	ADJ	10/86	249		1.1
						249		
						249		
HAMPTON	3544024	FRANKLIN	Acid	ADJ	08/76	4133		1.1
						4133		
						4133		
HANSELL	3549026	FRANKLIN			NATL	115	2.2	
						115		
						115		
HARCOURT	9442027	WEBSTER			NATL	306	2.0	
						306		
						306		
HARTFORD	9128035	WARREN			NATL	768	1.7	
						768		
						768		
HARTLEY	7128036	O'BRIEN	Acid	ADJ	08/52	1632		1.1
						1632		
						1632		
HAWARDEN	8434040	SIOUX	Acid	ADJ	10/87	2439		1.0
						2439		
						2439		

POPULATION SERVED FLUORIDATED DRINKING WATER BY SOURCE SYSTEM,
CONSECUTIVE SYSTEM, AND COUNTY WITHIN STATE (AS OF 12/31/92)

IOWA

WATER SYSTEMS AND CONSECUTIVE SYSTEMS SERVED	EPA ID NO	COUNTY	CHEM USED	FLUOR START DATE	POP SERVED	NATURAL SYSTEMS NAT LEVEL	OPT LEVEL
HAZELTON	1031044	BUCHANAN		NATL	750	1.2	
TOTAL POPULATION SERVED BY SOURCE WATER SYSTEM - - - - -					750		
HEDRICK	5432042	KEOKUK		NATL	810	1.4	
TOTAL POPULATION SERVED BY SOURCE WATER SYSTEM - - - - -					810		
HIAWATHA	5735045	LINN	Acid	ADJ 10/81	4986		1.0
TOTAL POPULATION SERVED BY SOURCE WATER SYSTEM - - - - -					4986		
HICKORY HILLS SUBD	8503304	STORY		NATL	60	1.5	
TOTAL POPULATION SERVED BY SOURCE WATER SYSTEM - - - - -					60		
HICKORY HOLLOW	7709396	POLK		NATL	188	7.0	
TOTAL POPULATION SERVED BY SOURCE WATER SYSTEM - - - - -					188		
HILLSIDE ESTATE	4800901	IOWA		NATL	62	0.8	
TOTAL POPULATION SERVED BY SOURCE WATER SYSTEM - - - - -					62		
HILLTOP HOMEOWNERS WELL ASSN	0603301	BENTON		NATL	35	1.5	
TOTAL POPULATION SERVED BY SOURCE WATER SYSTEM - - - - -					35		
HINTON	7528051	PLYMOUTH	Acid	ADJ 04/87	697		1.0
TOTAL POPULATION SERVED BY SOURCE WATER SYSTEM - - - - -					697		
HOLIDAY LAKE	7909001	POWESHIEK		NATL	350	0.8	
TOTAL POPULATION SERVED BY SOURCE WATER SYSTEM - - - - -					350		
HOLLAND	3839052	GRUNDY		NATL	215	1.6	
TOTAL POPULATION SERVED BY SOURCE WATER SYSTEM - - - - -					215		
HOLSTEIN	4721054	IDA	Acid	ADJ 11/87	1449		1.0
TOTAL POPULATION SERVED BY SOURCE WATER SYSTEM - - - - -					1449		
HOPKINTON	2835056	DELAWARE		NATL	700	1.2	
TOTAL POPULATION SERVED BY SOURCE WATER SYSTEM - - - - -					700		

POPULATION SERVED FLUORIDATED DRINKING WATER BY SOURCE SYSTEM,
CONSECUTIVE SYSTEM, AND COUNTY WITHIN STATE (AS OF 12/31/92)

IOWA

WATER SYSTEMS AND CONSECUTIVE SYSTEMS SERVED	EPA ID NO	COUNTY	CHEM USED	STATUS	FLUOR START DATE	POP SERVED	NATURAL SYSTEMS NAT LEVEL	OPT LEVEL
HOSPERS	8439058	SIoux			NATL	643	0.9	
	TOTAL POPULATION SERVED BY SOURCE WATER SYSTEM - - - - -					643		
HUBBARD	4254061	HARDIN			NATL	814	1.0	
	TOTAL POPULATION SERVED BY SOURCE WATER SYSTEM - - - - -					814		
HULL	8444063	SIoux	Acid	ADJ	11/85	1740		1.1
	TOTAL POPULATION SERVED BY SOURCE WATER SYSTEM - - - - -					1740		
HUMBOLDT	4641064	HUMBOLDT	Acid	ADJ	03/64	4438		1.1
	TOTAL POPULATION SERVED BY SOURCE WATER SYSTEM - - - - -					4438		
HUXLEY	8538066	STORY			NATL	2150	1.8	
	TOTAL POPULATION SERVED BY SOURCE WATER SYSTEM - - - - -					2150		
IDA GROVE	4728067	IDA	Acid	ADJ	09/71	2357		1.0
	TOTAL POPULATION SERVED BY SOURCE WATER SYSTEM - - - - -					2357		
INDEPENDENCE	1037070	BUCHANAN	Acid	ADJ	04/63	5972		1.1
	TOTAL POPULATION SERVED BY SOURCE WATER SYSTEM - - - - -					5972		
INDIANOLA	9133075	WARREN			NATL	11340	2.2	
	TOTAL POPULATION SERVED BY SOURCE WATER SYSTEM - - - - -					11340		
IONIA	1946078	CHICKASAW			NATL	304	0.8	
	TOTAL POPULATION SERVED BY SOURCE WATER SYSTEM - - - - -					304		
IOWA CITY	5225079	JOHNSON	NaSiF6	ADJ	08/53	60000		1.0
	TOTAL POPULATION SERVED BY SOURCE WATER SYSTEM - - - - -					60000		
IOWA CITY REGENCY MHP	5225673	JOHNSON			NATL	700	1.0	
	TOTAL POPULATION SERVED BY SOURCE WATER SYSTEM - - - - -					700		
IOWA FALLS	4260097	HARDIN	Acid	ADJ	07/68	5424		1.1
	TOTAL POPULATION SERVED BY SOURCE WATER SYSTEM - - - - -					5424		
IOWA MEDICAL PEN	5200938	JOHNSON			NATL	500	1.4	
	TOTAL POPULATION SERVED BY SOURCE WATER SYSTEM - - - - -					500		

POPULATION SERVED FLUORIDATED DRINKING WATER BY SOURCE SYSTEM,
CONSECUTIVE SYSTEM, AND COUNTY WITHIN STATE (AS OF 12/31/92)

IOWA

WATER SYSTEMS AND CONSECUTIVE SYSTEMS SERVED	EPA ID NO	COUNTY	CHEM USED	STATUS	FLUOR START DATE	POP SERVED	NATURAL SYSTEMS NAT LEVEL	OPT LEVEL
IOWA-AMERICAN WC-CLINTON	2326048	CLINTON	Acid	ADJ	09/65	32000		1.0
TOTAL POPULATION SERVED BY SOURCE WATER SYSTEM - - - - -						32000		
IOWA-AMERICAN WTR CO-DAVENPORT	8222001	SCOTT	Acid	ADJ	07/52	139850		1.0
TOTAL POPULATION SERVED BY SOURCE WATER SYSTEM - - - - -						139850		
IRETON	8447098	SIOUX	Acid	ADJ	09/68	598		1.0
TOTAL POPULATION SERVED BY SOURCE WATER SYSTEM - - - - -						598		
JEFFERSON	3742004	GREENE	Acid	ADJ	03/60	4292		1.0
TOTAL POPULATION SERVED BY SOURCE WATER SYSTEM - - - - -						4292		
JESUP	1044006	BUCHANAN	Acid	ADJ	10/68	2121		1.1
TOTAL POPULATION SERVED BY SOURCE WATER SYSTEM - - - - -						2121		
JEWELL	4027010	HAMILTON			NATL	1106	0.9	
TOTAL POPULATION SERVED BY SOURCE WATER SYSTEM - - - - -						1106		
JOLLEY	1335001	CALHOUN			NATL	60	1.0	
TOTAL POPULATION SERVED BY SOURCE WATER SYSTEM - - - - -						60		
KALO	9448099	WEBSTER			NATL	32	2.0	
TOTAL POPULATION SERVED BY SOURCE WATER SYSTEM - - - - -						32		
KALONA	9233012	WASHINGTON	Acid	ADJ	11/68	1942		1.0
TOTAL POPULATION SERVED BY SOURCE WATER SYSTEM - - - - -						1942		
KAMRAR	4033013	HAMILTON			NATL	203	0.9	
TOTAL POPULATION SERVED BY SOURCE WATER SYSTEM - - - - -						203		
KANAWHA	4150014	HANCOCK	Acid	ADJ	08/85	763		1.1
TOTAL POPULATION SERVED BY SOURCE WATER SYSTEM - - - - -						763		
KEOKUK	5640019	LEE	NaSiF6	ADJ	04/55	12451		1.0
TOTAL POPULATION SERVED BY SOURCE WATER SYSTEM - - - - -						12451		

POPULATION SERVED FLUORIDATED DRINKING WATER BY SOURCE SYSTEM,
CONSECUTIVE SYSTEM, AND COUNTY WITHIN STATE (AS OF 12/31/92)

IOWA

WATER SYSTEMS AND CONSECUTIVE SYSTEMS SERVED	EPA ID NO	COUNTY	CHEM USED	STATUS	FLUOR START DATE	POP SERVED	NATURAL SYSTEMS NAT LEVEL	OPT LEVEL
KEOTA	5440028	KEOKUK			NATL	1000	1.3	
TOTAL POPULATION SERVED BY SOURCE WATER SYSTEM - - - - -						1000		
KESSELER'S HOMEOWNERS ASSOC	5200802	JOHNSON			NATL	43	0.8	
TOTAL POPULATION SERVED BY SOURCE WATER SYSTEM - - - - -						43		
KEYSTONE	0640030	BENTON			NATL	568	1.4	
TOTAL POPULATION SERVED BY SOURCE WATER SYSTEM - - - - -						568		
KINGSLEY	7537032	PLYMOUTH	Acid	ADJ	12/87	1129		1.0
TOTAL POPULATION SERVED BY SOURCE WATER SYSTEM - - - - -						1129		
KLEMME	4155035	HANCOCK			NATL	587	0.9	
TOTAL POPULATION SERVED BY SOURCE WATER SYSTEM - - - - -						587		
KNOXVILLE	6342036	MARION			NATL	8143	1.5	
MARION CO RWD	6342711	MARION			CONS	3300		
LACONA	9138041	WARREN			CONS	357		
TOTAL POPULATION SERVED BY SOURCE WATER SYSTEM - - - - -						11800		
LA PORTE CITY	0743057	BLACK HAWK			NATL	2350	1.3	
TOTAL POPULATION SERVED BY SOURCE WATER SYSTEM - - - - -						2350		
LAKE CITY	1345043	CALHOUN	Acid	ADJ	05/65	1841		1.0
TOTAL POPULATION SERVED BY SOURCE WATER SYSTEM - - - - -						1841		
LAKE MILLS	9545044	WINNEBAGO	Acid	ADJ	02/65	2143		1.1
TOTAL POPULATION SERVED BY SOURCE WATER SYSTEM - - - - -						2143		
LAKE PANORAMA WATER CO	3900301	GUTHRIE			NATL	1300	2.5	
TOTAL POPULATION SERVED BY SOURCE WATER SYSTEM - - - - -						1300		
LAKE PARK	3045046	DICKINSON	Acid	ADJ	06/85	996		1.1
TOTAL POPULATION SERVED BY SOURCE WATER SYSTEM - - - - -						996		
LAKE VIEW	8127048	SAC	Acid	ADJ	06/60	1303		1.0
TOTAL POPULATION SERVED BY SOURCE WATER SYSTEM - - - - -						1303		

POPULATION SERVED FLUORIDATED DRINKING WATER BY SOURCE SYSTEM,
CONSECUTIVE SYSTEM, AND COUNTY WITHIN STATE (AS OF 12/31/92)

IOWA

WATER SYSTEMS AND CONSECUTIVE SYSTEMS SERVED	EPA ID NO	COUNTY	CHEM USED	STATUS	FLUOR START DATE	POP SERVED	NATURAL SYSTEMS NAT LEVEL	OPT LEVEL
LAKEWOOD UTILITIES	9433324	WEBSTER			NATL	200	1.8	
TOTAL POPULATION SERVED BY SOURCE WATER SYSTEM - - - - -						200		
LAMONI	2740050	DECATUR	Acid	ADJ	07/63	2319		1.0
TOTAL POPULATION SERVED BY SOURCE WATER SYSTEM - - - - -						2319		
LAMONT	1051051	BUCHANAN			NATL	471	1.0	
TOTAL POPULATION SERVED BY SOURCE WATER SYSTEM - - - - -						471		
LARCHWOOD	6050059	LYON			NATL	739	1.0	
TOTAL POPULATION SERVED BY SOURCE WATER SYSTEM - - - - -						739		
LAURENS	7614063	POCAHONTAS	Acid	ADJ	08/68	1550		1.1
TOTAL POPULATION SERVED BY SOURCE WATER SYSTEM - - - - -						1550		
LAWLER	1957064	CHICKASAW			NATL	517	0.7	
TOTAL POPULATION SERVED BY SOURCE WATER SYSTEM - - - - -						517		
LE GRAND	6457070	MARSHALL			NATL	854	0.8	
TOTAL POPULATION SERVED BY SOURCE WATER SYSTEM - - - - -						854		
LE MARS	7540174	PLYMOUTH			NATL	8230	1.0	
TOTAL POPULATION SERVED BY SOURCE WATER SYSTEM - - - - -						8230		
LEHIGH	9453071	WEBSTER			NATL	536	1.9	
TOTAL POPULATION SERVED BY SOURCE WATER SYSTEM - - - - -						536		
LENMAR SUBDIV	0717353	BLACK HAWK			NATL	120	0.8	
TOTAL POPULATION SERVED BY SOURCE WATER SYSTEM - - - - -						120		
LENOX	8748075	TAYLOR	Acid	ADJ	08/87	1303		1.0
TOTAL POPULATION SERVED BY SOURCE WATER SYSTEM - - - - -						1303		
LEON	2742076	DECATUR	Acid	ADJ	01/87	2047		1.0
SOUTHERN IOWA RWA 3	2718755	DECATUR			CONS	1129		
DAVIS CITY	2715009	DECATUR			CONS	257		
TOTAL POPULATION SERVED BY SOURCE WATER SYSTEM - - - - -						3433		

POPULATION SERVED FLUORIDATED DRINKING WATER BY SOURCE SYSTEM,
CONSECUTIVE SYSTEM, AND COUNTY WITHIN STATE (AS OF 12/31/92)

IOWA

WATER SYSTEMS AND CONSECUTIVE SYSTEMS SERVED	EPA ID NO	COUNTY	CHEM USED	STATUS	FLUOR START DATE	POP SERVED	NATURAL SYSTEMS NAT LEVEL	OPT LEVEL
LIME SPRINGS	4535081	HOWARD	Acid	ADJ	11/65	438		1.1
TOTAL POPULATION SERVED BY SOURCE WATER SYSTEM - - - - -						438		
LINCOLN	8660002	TAMA		NATL		173	1.9	
TOTAL POPULATION SERVED BY SOURCE WATER SYSTEM - - - - -						173		
LINDEN	2544083	DALLAS		NATL		201	5.3	
TOTAL POPULATION SERVED BY SOURCE WATER SYSTEM - - - - -						201		
LOGAN	4337092	HARRISON	Acid	ADJ	04/81	1542		1.0
TOTAL POPULATION SERVED BY SOURCE WATER SYSTEM - - - - -						1542		
LONE TREE	5240095	JOHNSON	Acid	ADJ	02/73	979		1.0
TOTAL POPULATION SERVED BY SOURCE WATER SYSTEM - - - - -						979		
LONGBRANCH MAINTENANCE INC	3900300	GUTHRIE		NATL		800	5.0	
TOTAL POPULATION SERVED BY SOURCE WATER SYSTEM - - - - -						800		
LYTTON	8133009	SAC		NATL		320	1.3	
TOTAL POPULATION SERVED BY SOURCE WATER SYSTEM - - - - -						320		
MAHASKA RWS	6273901	MAHASKA	Acid	ADJ	04/86	3029		1.0
LEIGHTON	6259072	MAHASKA		CONS		142		
ROSE HILL	6279003	MAHASKA		CONS		191		
TOTAL POPULATION SERVED BY SOURCE WATER SYSTEM - - - - -						3362		
MALVERN	6545020	MILLS	Acid	ADJ	05/82	1210		1.0
TOTAL POPULATION SERVED BY SOURCE WATER SYSTEM - - - - -						1210		
MANCHESTER	2839021	DELAWARE	Acid	ADJ	12/52	5137		1.1
TOTAL POPULATION SERVED BY SOURCE WATER SYSTEM - - - - -						5137		
MANILLA	2436023	CRAWFORD	Acid	ADJ	12/69	898		1.0
TOTAL POPULATION SERVED BY SOURCE WATER SYSTEM - - - - -						898		
MANLY	9845024	WORTH	Acid	ADJ	02/81	1349		1.1
TOTAL POPULATION SERVED BY SOURCE WATER SYSTEM - - - - -						1349		

POPULATION SERVED FLUORIDATED DRINKING WATER BY SOURCE SYSTEM,
CONSECUTIVE SYSTEM, AND COUNTY WITHIN STATE (AS OF 12/31/92)

IOWA

WATER SYSTEMS AND CONSECUTIVE SYSTEMS SERVED	EPA ID NO	COUNTY	CHEM USED	STATUS	FLUOR START DATE	POP SERVED	NATURAL NAT LEVEL	SYSTEMS OPT LEVEL
MANNING	1457025	CARROLL	Acid	ADJ	09/79	1484		1.0
TOTAL POPULATION SERVED BY SOURCE WATER SYSTEM - - - - -						1484		
MANSON	1351027	CALHOUN		NATL		1844	0.8	
TOTAL POPULATION SERVED BY SOURCE WATER SYSTEM - - - - -						1844		
MAQUOKETA	4950029	JACKSON	Acid	ADJ	07/79	6611		1.0
TOTAL POPULATION SERVED BY SOURCE WATER SYSTEM - - - - -						6611		
MARATHON	1150030	BUENA VISTA	Acid	ADJ	11/69	320		1.1
TOTAL POPULATION SERVED BY SOURCE WATER SYSTEM - - - - -						320		
MARBLE ROCK	3420031	FLOYD	Acid	ADJ	02/87	361		1.1
TOTAL POPULATION SERVED BY SOURCE WATER SYSTEM - - - - -						361		
MARCUS	1838032	CHEROKEE		NATL		1171	1.2	
TOTAL POPULATION SERVED BY SOURCE WATER SYSTEM - - - - -						1171		
MARION	5751035	LINN	Acid	ADJ	11/63	20374		1.0
TOTAL POPULATION SERVED BY SOURCE WATER SYSTEM - - - - -						20374		
MARSHALLTOWN	6469042	MARSHALL	Acid	ADJ	12/58	25178		1.0
CENTRAL IOWA WTR ASSN (MSHTWN)	6469071	MARSHALL		CONS		1100		
FERNALD	8562345	STORY		CONS		95		
GILMAN	6436087	MARSHALL		CONS		586		
LISCOMB	6462087	MARSHALL		CONS		258		
MC CALLSBURG	8552010	STORY		CONS		292		
TOTAL POPULATION SERVED BY SOURCE WATER SYSTEM - - - - -						27509		
MASON CITY	1750048	CERRO GRODO	Acid	ADJ	09/87	29040		1.1
TOTAL POPULATION SERVED BY SOURCE WATER SYSTEM - - - - -						29040		
MAURICE	8458057	SIOUX		NATL		243	1.2	
TOTAL POPULATION SERVED BY SOURCE WATER SYSTEM - - - - -						243		
MCGREGOR	2258012	CLAYTON	Acid	ADJ	05/72	797		1.1
TOTAL POPULATION SERVED BY SOURCE WATER SYSTEM - - - - -						797		

POPULATION SERVED FLUORIDATED DRINKING WATER BY SOURCE SYSTEM,
CONSECUTIVE SYSTEM, AND COUNTY WITHIN STATE (AS OF 12/31/92)

IOWA

WATER SYSTEMS AND CONSECUTIVE SYSTEMS SERVED	EPA ID NO	COUNTY	CHEM USED	STATUS	FLUOR START DATE	POP SERVED	NATURAL SYSTEMS NAT LEVEL	OPT LEVEL
MECHANICSVILLE	1667076	CEDAR	Acid	ADJ	07/85	1012		1.0
TOTAL POPULATION SERVED BY SOURCE WATER SYSTEM - - - - -						1012		
MELCHER-DALLAS WTR SUPPLY	6300099	MARION		NATL		1302	2.2	
TOTAL POPULATION SERVED BY SOURCE WATER SYSTEM - - - - -						1302		
MERRILL	7548072	PLYMOUTH		NATL		729	1.1	
TOTAL POPULATION SERVED BY SOURCE WATER SYSTEM - - - - -						729		
MESERVEY	1754073	CERRO GORDO		NATL		292	1.7	
TOTAL POPULATION SERVED BY SOURCE WATER SYSTEM - - - - -						292		
MILFORD	3050079	DICKINSON	Acid	ADJ	09/68	2170		1.1
OSCEOLA CO RW-NO OKBJI	3090701	DICKINSON		CONS		610		
UNITED METHODIST CAMP	3070473	DICKINSON		CONS		65		
WEST OKOBOJI	3090081	DICKINSON		CONS		263		
TOTAL POPULATION SERVED BY SOURCE WATER SYSTEM - - - - -						3108		
MILO	9155083	WARREN		NATL		864	2.3	
TOTAL POPULATION SERVED BY SOURCE WATER SYSTEM - - - - -						864		
MINDEN	7849086	POTTAWATTAMIE	Acid	ADJ	12/84	498		1.0
TOTAL POPULATION SERVED BY SOURCE WATER SYSTEM - - - - -						498		
MISSOURI VALLEY	4344088	HARRISON	Acid	ADJ	04/82	2888		1.0
TOTAL POPULATION SERVED BY SOURCE WATER SYSTEM - - - - -						2888		
MITCHELLVILLE	7751092	POLK	NaF	ADJ	05/77	1670		1.0
TOTAL POPULATION SERVED BY SOURCE WATER SYSTEM - - - - -						1670		
MODALE	4347093	HARRISON	Acid	ADJ	01/84	289		1.0
TOTAL POPULATION SERVED BY SOURCE WATER SYSTEM - - - - -						289		
MONDAMIN	4349094	HARRISON	Acid	ADJ	01/86	403		1.0
TOTAL POPULATION SERVED BY SOURCE WATER SYSTEM - - - - -						403		
MONONA	2264095	CLAYTON	Acid	ADJ	01/70	1520		1.1
TOTAL POPULATION SERVED BY SOURCE WATER SYSTEM - - - - -						1520		

POPULATION SERVED FLUORIDATED DRINKING WATER BY SOURCE SYSTEM,
CONSECUTIVE SYSTEM, AND COUNTY WITHIN STATE (AS OF 12/31/92)

IOWA

WATER SYSTEMS AND CONSECUTIVE SYSTEMS SERVED	EPA ID NO	COUNTY	CHEM USED	STATUS	FLUOR START DATE	POP SERVED	NATURAL SYSTEMS NAT LEVEL	OPT LEVEL
MONTEZUMA	7950097	POWESHIEK	Acid	ADJ	12/80	1400		1.0
PONDEROSA UTILITY	7950300	POWESHIEK		CONS		198		
TOTAL POPULATION SERVED BY SOURCE WATER SYSTEM - - - - -						1598		
MONTICELLO	5343098	JONES	Acid	ADJ	12/63	3522		1.0
TOTAL POPULATION SERVED BY SOURCE WATER SYSTEM - - - - -						3522		
MOORLAND	9461007	WEBSTER			NATL	209	0.9	
TOTAL POPULATION SERVED BY SOURCE WATER SYSTEM - - - - -						209		
MORNING SUN	5857011	LOUISA			NATL	843	1.5	
TOTAL POPULATION SERVED BY SOURCE WATER SYSTEM - - - - -						843		
MOUNT PLEASANT	4453016	HENRY			NATL	8027	1.5	
WESTWOOD	4453318	HENRY			CONS	104		
TOTAL POPULATION SERVED BY SOURCE WATER SYSTEM - - - - -						8131		
MOUNT VERNON	5758021	LINN	Acid	ADJ	12/70	3657		1.0
TOTAL POPULATION SERVED BY SOURCE WATER SYSTEM - - - - -						3657		
MT AUBURN	.0650001	BENTON	Acid	ADJ	03/83	134		1.0
TOTAL POPULATION SERVED BY SOURCE WATER SYSTEM - - - - -						134		
MT AYR	8055014	RINGGOLD	Acid	ADJ	10/82	1796		1.0
TOTAL POPULATION SERVED BY SOURCE WATER SYSTEM - - - - -						1796		
MURRAY	2032023	CLARKE			NATL	731	3.1	
TOTAL POPULATION SERVED BY SOURCE WATER SYSTEM - - - - -						731		
MUSCATINE	7048001	MUSCATINE	Acid	ADJ	05/66	22881		1.0
TOTAL POPULATION SERVED BY SOURCE WATER SYSTEM - - - - -						22881		
NEOLA	7853043	POTTAWATAMIE	Acid	ADJ	07/85	849		1.0
TOTAL POPULATION SERVED BY SOURCE WATER SYSTEM - - - - -						849		
NEVADA	8562044	STORY	Acid	ADJ	05/91	6009		1.0
TOTAL POPULATION SERVED BY SOURCE WATER SYSTEM - - - - -						6009		

POPULATION SERVED FLUORIDATED DRINKING WATER BY SOURCE SYSTEM,
CONSECUTIVE SYSTEM, AND COUNTY WITHIN STATE (AS OF 12/31/92)

IOWA

WATER SYSTEMS AND CONSECUTIVE SYSTEMS SERVED	EPA ID NO	COUNTY	CHEM USED	STATUS	FLUOR START DATE	POP SERVED	NATURAL SYSTEMS NAT LEVEL	OPT LEVEL
NEW HARTFORD	1271058	BUTLER			NATL	683	0.7	
TOTAL POPULATION SERVED BY SOURCE WATER SYSTEM - - - - -						683		
NEW LONDON	4458060	HENRY			NATL	1922	1.6	
TOTAL POPULATION SERVED BY SOURCE WATER SYSTEM - - - - -						1922		
NEW PROVIDENCE	4271062	HARDIN			NATL	240	2.2	
TOTAL POPULATION SERVED BY SOURCE WATER SYSTEM - - - - -						240		
NEW SHARON	6264063	MAHASKA	Acid	ADJ	10/70	1136		1.0
TOTAL POPULATION SERVED BY SOURCE WATER SYSTEM - - - - -						1136		
NEW VIRGINIA	9159067	WARREN	Acid	ADJ	06/83	433		1.0
TOTAL POPULATION SERVED BY SOURCE WATER SYSTEM - - - - -						433		
NEWHALL	0653050	BENTON			NATL	854	1.4	
TOTAL POPULATION SERVED BY SOURCE WATER SYSTEM - - - - -						854		
NEWTON	5059064	JASPER	Acid	ADJ	10/59	15001		1.0
CENTRAL IOWA RWA (NEWTON)	5059704	JASPER		CONS		11000		
LAUREL	6452062	MARSHALL		CONS		295		
LYNNVILLE	5047008	JASPER		CONS		393		
MELBOURNE	6471063	MARSHALL		CONS		669		
MINGO	5052087	JASPER		CONS		252		
TOTAL POPULATION SERVED BY SOURCE WATER SYSTEM - - - - -						27610		
NORA SPRINGS	3423069	FLOYD			NATL	1505	1.0	
TOTAL POPULATION SERVED BY SOURCE WATER SYSTEM - - - - -						1505		
NORTH ENGLISH	4858070	IOWA			NATL	944	1.2	
TOTAL POPULATION SERVED BY SOURCE WATER SYSTEM - - - - -						944		
NORTH LIBERTY	5252072	JOHNSON	Acid	ADJ	11/59	2948		1.0
TOTAL POPULATION SERVED BY SOURCE WATER SYSTEM - - - - -						2948		
NORTHWOOD	9855077	WORTH	Acid	ADJ	06/66	1940		1.0
TOTAL POPULATION SERVED BY SOURCE WATER SYSTEM - - - - -						1940		

POPULATION SERVED FLUORIDATED DRINKING WATER BY SOURCE SYSTEM,
CONSECUTIVE SYSTEM, AND COUNTY WITHIN STATE (AS OF 12/31/92)

IOWA

WATER SYSTEMS AND CONSECUTIVE SYSTEMS SERVED	EPA ID NO	COUNTY	CHEM USED	STATUS	FLUOR START DATE	POP SERVED	NATURAL SYSTEMS NAT LEVEL	OPT LEVEL
NORWAY	0656081	BENTON			NATL	583	1.7	
TOTAL POPULATION SERVED BY SOURCE WATER SYSTEM - - - - -						583		
OAK LAKE	5500838	KOSSUTH			NATL	79	0.9	
TOTAL POPULATION SERVED BY SOURCE WATER SYSTEM - - - - -						79		
OAK MANOR MH COURT	9000637	WAPELLO			NATL	68	3.4	
TOTAL POPULATION SERVED BY SOURCE WATER SYSTEM - - - - -						68		
OAKLAND	7856084	POTTAWATTAMIE			NATL	1496	0.8	
TOTAL POPULATION SERVED BY SOURCE WATER SYSTEM - - - - -						1496		
OAKWOOD PARK WTR SUPPLY	7709398	POLK			NATL	125	7.0	
TOTAL POPULATION SERVED BY SOURCE WATER SYSTEM - - - - -						125		
OEBOLT	8144087	SAC			NATL	1158	2.1	
TOTAL POPULATION SERVED BY SOURCE WATER SYSTEM - - - - -						1158		
OELWEIN	3353088	FAYETTE			NATL	6493	0.8	
TOTAL POPULATION SERVED BY SOURCE WATER SYSTEM - - - - -						6493		
OLDS	4465093	HENRY			NATL	775	0.8	
TOTAL POPULATION SERVED BY SOURCE WATER SYSTEM - - - - -						775		
OMAHA, NE	3105507	DOUGLAS	Acid	ADJ	11/69	0		1.0
CARTER LAKE	7812079	POTTAWATTAMIE		CONS		3200		
TOTAL POPULATION SERVED BY SOURCE WATER SYSTEM - - - - -						3200		
ONAWA	6739095	MONONA	Acid	ADJ	05/82	2936		1.0
TOTAL POPULATION SERVED BY SOURCE WATER SYSTEM - - - - -						2936		
ORANGE CITY	8474097	SIOUX	NaF	ADJ	12/73	4940		1.0
TOTAL POPULATION SERVED BY SOURCE WATER SYSTEM - - - - -						4940		
ORCHARD	6668001	MITCHELL			NATL	93	0.8	
TOTAL POPULATION SERVED BY SOURCE WATER SYSTEM - - - - -						93		

POPULATION SERVED FLUORIDATED DRINKING WATER BY SOURCE SYSTEM,
CONSECUTIVE SYSTEM, AND COUNTY WITHIN STATE (AS OF 12/31/92)

IOWA

WATER SYSTEMS AND CONSECUTIVE SYSTEMS SERVED	EPA ID NO	COUNTY	CHEM USED	STATUS	FLUOR START DATE	POP SERVED	NATURAL SYSTEMS NAT LEVEL	OPT LEVEL
ORIENT	0160099	ADAIR	Acid	ADJ	11/84	376		1.0
TOTAL POPULATION SERVED BY SOURCE WATER SYSTEM - - - - -						376		
OSAGE	6663001	MITCHELL	Acid	ADJ	02/69	3439		1.1
TOTAL POPULATION SERVED BY SOURCE WATER SYSTEM - - - - -						3439		
OSCEOLA	2038038	CLARKE	Acid	ADJ	05/71	4164		1.0
CLARKE RW DISTRICT #1	2000702	CLARKE		CONS		295		
SOUTHERN IOWA RWA 4	2038701	CLARKE		CONS		490		
WOODBURN	2052001	CLARKE		CONS		240		
TOTAL POPULATION SERVED BY SOURCE WATER SYSTEM - - - - -						5189		
OSKALOOSA	6273005	MAHASKA	Acid	ADJ	02/65	11236		1.0
BEACON	6203093	MAHASKA		CONS		509		
TOTAL POPULATION SERVED BY SOURCE WATER SYSTEM - - - - -						11745		
OTHO	9464008	WEBSTER			NATL	529	2.0	
TOTAL POPULATION SERVED BY SOURCE WATER SYSTEM - - - - -						529		
OTTOSEN	4652011	HUMBOLDT			NATL	72	1.0	
TOTAL POPULATION SERVED BY SOURCE WATER SYSTEM - - - - -						72		
OTTUMWA	9083012	WAPELLO	NaSiF6	ADJ	01/58	24488		1.0
WAPELLO RW ASSOC	9000742	WAPELLO		CONS		10003		
AGENCY	9003006	WAPELLO		CONS		616		
DELTA	5417026	KEOKOK		CONS		409		
ELDON	9053004	WAPELLO		CONS		1070		
TOTAL POPULATION SERVED BY SOURCE WATER SYSTEM - - - - -						36586		
PARKERSBURG	1281028	BUTLER			NATL	1804	0.8	
TOTAL POPULATION SERVED BY SOURCE WATER SYSTEM - - - - -						1804		
PATON	3748030	GREENE			NATL	255	1.0	
TOTAL POPULATION SERVED BY SOURCE WATER SYSTEM - - - - -						255		
PAULLINA	7139032	O'BRIEN	Acid	ADJ	11/69	1134		1.1
TOTAL POPULATION SERVED BY SOURCE WATER SYSTEM - - - - -						1134		

POPULATION SERVED FLUORIDATED DRINKING WATER BY SOURCE SYSTEM,
CONSECUTIVE SYSTEM, AND COUNTY WITHIN STATE (AS OF 12/31/92)

IOWA

WATER SYSTEMS AND CONSECUTIVE SYSTEMS SERVED	EPA ID NO	COUNTY	CHEM USED	STATUS	FLUOR START DATE	POP SERVED	NATURAL SYSTEMS NAT LEVEL	OPT LEVEL
PELLA	6368033	MARION	Acid	ADJ	11/59	9270		1.0
CENTRAL IOWA WTR ASSN (PELLA)	5059706	MARION		CONS		172		
OTLEY	6361001	MARION		CONS		360		
TOTAL POPULATION SERVED BY SOURCE WATER SYSTEM - - - - -						9802		
PERRY	2561036	DALLAS	Acid	ADJ	06/53	6652		1.0
TOTAL POPULATION SERVED BY SOURCE WATER SYSTEM - - - - -						6652		
PERSHING UTILITIES	6300800	MARION		NATL		485	1.4	
TOTAL POPULATION SERVED BY SOURCE WATER SYSTEM - - - - -						485		
PLANTION VILLAGE	2900600	DES MOINES		NATL		150	3.3	
TOTAL POPULATION SERVED BY SOURCE WATER SYSTEM - - - - -						150		
PLEASANTVILLE	6377046	MARION		NATL		1536	1.6	
TOTAL POPULATION SERVED BY SOURCE WATER SYSTEM - - - - -						1536		
PLYMOUTH	1759048	CERRO GORDO	Acid	ADJ	07/84	453		1.1
TOTAL POPULATION SERVED BY SOURCE WATER SYSTEM - - - - -						453		
POCAHONTAS	7633049	POCAHONTAS	Acid	ADJ	02/81	2085		1.1
TOTAL POPULATION SERVED BY SOURCE WATER SYSTEM - - - - -						2085		
POLK CITY	7770050	POLK	Acid	ADJ	04/83	1908		1.0
TOTAL POPULATION SERVED BY SOURCE WATER SYSTEM - - - - -						1908		
POSTVILLE	0375053	ALLAMAKEE	Acid	ADJ	11/65	1472		1.1
TOTAL POPULATION SERVED BY SOURCE WATER SYSTEM - - - - -						1472		
POWESHIEK WTR ASSOC	8670701	TAMA	NaF	ADJ	12/85	2699		1.0
BARNES CITY	7902088	MAHASKA		CONS		221		
MALCOM	7945018	POWESHIEK		CONS		447		
TOTAL POPULATION SERVED BY SOURCE WATER SYSTEM - - - - -						3367		
PRAIRIE CITY	5064055	JASPER	Acid	ADJ	08/79	1360		1.0
TOTAL POPULATION SERVED BY SOURCE WATER SYSTEM - - - - -						1360		
PRAIRIE RIDGE HOMEOWNERS	8503301	STORY		NATL		62	2.0	
TOTAL POPULATION SERVED BY SOURCE WATER SYSTEM - - - - -						62		

POPULATION SERVED FLUORIDATED DRINKING WATER BY SOURCE SYSTEM,
CONSECUTIVE SYSTEM, AND COUNTY WITHIN STATE (AS OF 12/31/92)

IOWA

WATER SYSTEMS AND CONSECUTIVE SYSTEMS SERVED	EPA ID NO	COUNTY	CHEM USED	STATUS	FLUOR START DATE	POP SERVED	NATURAL SYSTEMS NAT LEVEL	OPT LEVEL
PRAIRIE VIEW ACRES MHP	0790601	BLACK HAWK			NATL	60	1.0	
TOTAL POPULATION SERVED BY SOURCE WATER SYSTEM - - - - -						60		
PRESCOTT	0270056	ADAMS	Acid		ADJ 03/84	287		1.0
TOTAL POPULATION SERVED BY SOURCE WATER SYSTEM - - - - -						287		
PRESTON	4965057	JACKSON	Acid		ADJ 02/82	1025		1.0
TOTAL POPULATION SERVED BY SOURCE WATER SYSTEM - - - - -						1025		
QUIMBY	1855066	CHEROKEE	Acid		ADJ 05/72	334		1.0
TOTAL POPULATION SERVED BY SOURCE WATER SYSTEM - - - - -						334		
RANDALL	4039071	HAMILTON			NATL	161	2.2	
TOTAL POPULATION SERVED BY SOURCE WATER SYSTEM - - - - -						161		
RATHBUN RWA	0400900	APPANOOSE	Acid		ADJ 05/79	49500		1.0
ALLERTON	9303024	WAYNE			CONS	599		
BATAVIA	5107089	JEFFERSON			CONS	520		
BLAKESBURG	9027014	WAPELLO			CONS	333		
BONAPARTE	8914031	VAN BUREN			CONS	465		
CANTRIL	8920001	VAN BUREN			CONS	271		
CINCINATTI	0410026	APPANOOSE			CONS	363		
DERBY	5909028	LUCAS			CONS	135		
GARDEN GROVE	2725073	DECATUR			CONS	229		
HUMESTON	9348065	WAYNE			CONS	560		
KEOSAUQUA	8938026	VAN BUREN			CONS	1020		
LINEVILLE	9352084	WAYNE			CONS	289		
LOVILLA	6858000	MONROE			CONS	551		
LUCAS	5915004	LUCAS			CONS	224		
MERCER CO PWS1-EAST, MO	2024383	MERCER			CONS	0		
MILTON	8954084	VAN BUREN			CONS	506		
MORAVIA	0467008	APPANOOSE			CONS	679		
MOULTON	0472012	APPANOOSE			CONS	613		
MYSTIC	0477040	APPANOOSE			CONS	545		
PULASKI	2662064	DAVIS			CONS	221		
SEYMOUR	9368035	WAYNE			CONS	869		
STOCKPORT	8973095	VAN BUREN			CONS	260		
WEST POINT	5691012	LEE			CONS	1079		
TOTAL POPULATION SERVED BY SOURCE WATER SYSTEM - - - - -						59831		
RED OAK	6950075	MONTGOMERY	Acid		ADJ 03/62	6264		1.0
TOTAL POPULATION SERVED BY SOURCE WATER SYSTEM - - - - -						6264		

POPULATION SERVED FLUORIDATED DRINKING WATER BY SOURCE SYSTEM,
CONSECUTIVE SYSTEM, AND COUNTY WITHIN STATE (AS OF 12/31/92)

IOWA

WATER SYSTEMS AND CONSECUTIVE SYSTEMS SERVED	EPA ID NO	COUNTY	CHEM USED	STATUS	FLUOR START DATE	POP SERVED	NATURAL NAT LEVEL	SYSTEMS OPT LEVEL
REINBECK	3870073	GRUNDY			NATL	1605	1.6	
TOTAL POPULATION SERVED BY SOURCE WATER SYSTEM - - - - -						1605		
REMSEN	7568079	PLYMOUTH			NATL	1513	1.0	
TOTAL POPULATION SERVED BY SOURCE WATER SYSTEM - - - - -						1513		
RICEVILLE	4558001	HOWARD			NATL	827	0.7	
TOTAL POPULATION SERVED BY SOURCE WATER SYSTEM - - - - -						827		
RICHLAND	5470083	KEOKUK			NATL	522	1.4	
TOTAL POPULATION SERVED BY SOURCE WATER SYSTEM - - - - -						522		
RIDGEWAY	9680085	WINNESHIEK			NATL	295	0.8	
TOTAL POPULATION SERVED BY SOURCE WATER SYSTEM - - - - -						295		
RINARD	1374086	CALHOUN			NATL	71	1.0	
TOTAL POPULATION SERVED BY SOURCE WATER SYSTEM - - - - -						71		
RINGSTED	3275087	EMMET	Acid	ADJ	10/82	481		1.1
TOTAL POPULATION SERVED BY SOURCE WATER SYSTEM - - - - -						481		
RIVERSIDE	9260090	WASHINGTON	Acid	ADJ	01/75	824		1.0
TOTAL POPULATION SERVED BY SOURCE WATER SYSTEM - - - - -						824		
ROCK RAPIDS	6065092	LYON	NaF	ADJ	02/80	2601		1.1
LYON-SIOUX RW-ROCK RAPIDS	6000800	LYON		CONS		891		
TOTAL POPULATION SERVED BY SOURCE WATER SYSTEM - - - - -						3492		
ROCKFORD	3430091	FLOYD	Acid	ADJ	12/85	863		1.1
TOTAL POPULATION SERVED BY SOURCE WATER SYSTEM - - - - -						863		
ROCKWELL	1773097	CERRO GORDO			NATL	1008	2.3	
TOTAL POPULATION SERVED BY SOURCE WATER SYSTEM - - - - -						1008		
ROCKWELL CITY	1376098	CALHOUN			NATL	1981	1.4	
TOTAL POPULATION SERVED BY SOURCE WATER SYSTEM - - - - -						1981		

POPULATION SERVED FLUORIDATED DRINKING WATER BY SOURCE SYSTEM,
CONSECUTIVE SYSTEM, AND COUNTY WITHIN STATE (AS OF 12/31/92)

IOWA

WATER SYSTEMS AND CONSECUTIVE SYSTEMS SERVED	EPA ID NO	COUNTY	CHEM USED	STATUS	FLUOR START DATE	POP SERVED	NATURAL SYSTEMS NAT LEVEL	OPT LEVEL
RODMAN	7428022	PALO ALTO			NATL	56	0.8	
	TOTAL POPULATION SERVED BY SOURCE WATER SYSTEM - - - - -					56		
ROLAND	8570001	STORY			NATL	1035	1.7	
	TOTAL POPULATION SERVED BY SOURCE WATER SYSTEM - - - - -					1035		
ROOKWOOD SUBDIVISION	8503002	STORY			NATL	28	1.3	
	TOTAL POPULATION SERVED BY SOURCE WATER SYSTEM - - - - -					28		
RUNNELLS	7774008	POLK			NATL	307	1.2	
	TOTAL POPULATION SERVED BY SOURCE WATER SYSTEM - - - - -					307		
RUSSELL	5939009	LUCAS			NATL	531	3.2	
	TOTAL POPULATION SERVED BY SOURCE WATER SYSTEM - - - - -					531		
RUTHVEN	7465010	PALO ALTO	Acid	ADJ	01/68	707		1.1
	TOTAL POPULATION SERVED BY SOURCE WATER SYSTEM - - - - -					707		
RYAN	2864013	DELAWARE	Acid	ADJ	08/84	382		1.1
	TOTAL POPULATION SERVED BY SOURCE WATER SYSTEM - - - - -					382		
SAC & FOX COMM WATER SUPP	8600914	TAMA	Acid	ADJ	01/80	240		1.0
	TOTAL POPULATION SERVED BY SOURCE WATER SYSTEM - - - - -					240		
SAC CITY	8150015	SAC	Acid	ADJ	03/79	2492		1.0
	TOTAL POPULATION SERVED BY SOURCE WATER SYSTEM - - - - -					2492		
SALEM HILLSBORO	4478023 4425032	HENRY HENRY			NATL CONS	453 151	2.0	
	TOTAL POPULATION SERVED BY SOURCE WATER SYSTEM - - - - -					604		
SALIX	9770024	WOODBURY	Acid	ADJ	12/86	467		1.0
	TOTAL POPULATION SERVED BY SOURCE WATER SYSTEM - - - - -					467		
SANBORN	7165025	O'BRIEN	Acid	ADJ	09/68	1345		1.1
	TOTAL POPULATION SERVED BY SOURCE WATER SYSTEM - - - - -					1345		

POPULATION SERVED FLUORIDATED DRINKING WATER BY SOURCE SYSTEM,
CONSECUTIVE SYSTEM, AND COUNTY WITHIN STATE (AS OF 12/31/92)

IOWA

WATER SYSTEMS AND CONSECUTIVE SYSTEMS SERVED	EPA ID NO	COUNTY	CHEM USED	STATUS	FLUOR START DATE	POP SERVED	NATURAL SYSTEMS NAT LEVEL	OPT LEVEL
SCHALLER	8156028	SAC	Acid	ADJ	09/82	768		1.0
TOTAL POPULATION SERVED BY SOURCE WATER SYSTEM - - - - -						768		
SCRANTON	3759031	GREENE	Acid	ADJ	01/86	583		1.0
TOTAL POPULATION SERVED BY SOURCE WATER SYSTEM - - - - -						583		
SEARSBORO	7955032	POWESHIEK			NATL	164	0.7	
TOTAL POPULATION SERVED BY SOURCE WATER SYSTEM - - - - -						164		
SERGEANT BLUFF	9774033	WOODBURY			NATL	2772	1.0	
TOTAL POPULATION SERVED BY SOURCE WATER SYSTEM - - - - -						2772		
SHEFFIELD	3570037	FRANKLIN			NATL	1174	1.8	
TOTAL POPULATION SERVED BY SOURCE WATER SYSTEM - - - - -						1174		
SHELBY	8369038	SHELBY	Acid	ADJ	09/87	637		1.0
TOTAL POPULATION SERVED BY SOURCE WATER SYSTEM - - - - -						637		
SHELBY CO RWD	8300184	SHELBY	Acid	ADJ	08/85	1179		1.0
PANAMA	8355025	SHELBY			CONS	201		
PERSIA	4360038	HARRISON			CONS	312		
PORTSMOUTH	8365052	SHELBY			CONS	209		
WESTPHALIA	8380011	SHELBY			CONS	144		
TOTAL POPULATION SERVED BY SOURCE WATER SYSTEM - - - - -						2045		
SHELDON	7170040	O'BRIEN	Acid	ADJ	09/73	4937		1.1
TOTAL POPULATION SERVED BY SOURCE WATER SYSTEM - - - - -						4937		
SHELLSBURG	0670043	BENTON			NATL	765	0.9	
TOTAL POPULATION SERVED BY SOURCE WATER SYSTEM - - - - -						765		
SHENANDOAH	7383045	PAGE	Acid	ADJ	08/62	5572		1.0
TOTAL POPULATION SERVED BY SOURCE WATER SYSTEM - - - - -						5572		
SIBLEY	7245047	OSCEOLA	NaF	ADJ	02/81	2815		1.1
TOTAL POPULATION SERVED BY SOURCE WATER SYSTEM - - - - -						2815		

POPULATION SERVED FLUORIDATED DRINKING WATER BY SOURCE SYSTEM,
CONSECUTIVE SYSTEM, AND COUNTY WITHIN STATE (AS OF 12/31/92)

IOWA

WATER SYSTEMS AND CONSECUTIVE SYSTEMS SERVED	EPA ID NO	COUNTY	CHEM USED	STATUS	FLUOR START DATE	POP SERVED	NATURAL SYSTEMS NAT LEVEL	OPT LEVEL
SIGOURNEY	5475050	KEOKUK	Acid	ADJ	04/80	2111		1.0
TOTAL POPULATION SERVED BY SOURCE WATER SYSTEM - - - - -						2111		
SIOUX CENTER	8486053	SIOUX	Acid	ADJ	10/61	5074		1.1
TOTAL POPULATION SERVED BY SOURCE WATER SYSTEM - - - - -						5074		
SIOUX CITY	9778054	WOODBURY	Acid	ADJ	05/73	80505		1.0
TOTAL POPULATION SERVED BY SOURCE WATER SYSTEM - - - - -						80505		
SIOUX RAPIDS	1175056	BUENA VISTA	Acid	ADJ	09/88	761		1.0
TOTAL POPULATION SERVED BY SOURCE WATER SYSTEM - - - - -						761		
SLATER	8580057	STORY	Acid	ADJ	10/80	1268		1.0
TOTAL POPULATION SERVED BY SOURCE WATER SYSTEM - - - - -						1268		
SLOAN	9780059	WOODBURY	Acid	ADJ	02/87	938		1.0
TOTAL POPULATION SERVED BY SOURCE WATER SYSTEM - - - - -						938		
OLON	5282062	JOHNSON	Acid	ADJ	08/86	1050		1.0
TOTAL POPULATION SERVED BY SOURCE WATER SYSTEM - - - - -						1050		
SOMERS	1381073	CALHOUN		NATL		161	1.2	
TOTAL POPULATION SERVED BY SOURCE WATER SYSTEM - - - - -						161		
SOUTH OAKS ESTATES	5500602	KOSSUTH		NATL		73	0.8	
TOTAL POPULATION SERVED BY SOURCE WATER SYSTEM - - - - -						73		
SOUTHDALE HOME OWNERS	5500822	KOSSUTH		NATL		80	0.7	
TOTAL POPULATION SERVED BY SOURCE WATER SYSTEM - - - - -						80		
SPENCER	2171071	CLAY	Acid	ADJ	08/64	11066		1.1
TOTAL POPULATION SERVED BY SOURCE WATER SYSTEM - - - - -						11066		
SPIRIT LAKE	3070078	DICKINSON	Acid	ADJ	08/68	4431		1.1
TOTAL POPULATION SERVED BY SOURCE WATER SYSTEM - - - - -						4431		
SPRING GROVE MHP	2900677	DES MOINES		NATL		120	3.0	
TOTAL POPULATION SERVED BY SOURCE WATER SYSTEM - - - - -						120		

POPULATION SERVED FLUORIDATED DRINKING WATER BY SOURCE SYSTEM,
CONSECUTIVE SYSTEM, AND COUNTY WITHIN STATE (AS OF 12/31/92)

IOWA

WATER SYSTEMS AND CONSECUTIVE SYSTEMS SERVED	EPA ID NO	COUNTY	CHEM USED	STATUS	FLUOR START DATE	POP SERVED	NATURAL SYSTEMS NAT LEVEL	OPT LEVEL
SPRINGBROOK	4984086	JACKSON			NATL	167	0.7	
TOTAL POPULATION SERVED BY SOURCE WATER SYSTEM - - - - -						167		
SQUAW VALLEY HOMEOWNERS	8500301	STORY			NATL	119	0.8	
TOTAL POPULATION SERVED BY SOURCE WATER SYSTEM - - - - -						119		
SQUAW VALLEY SO SUBDIV	8503305	STORY			NATL	135	1.6	
TOTAL POPULATION SERVED BY SOURCE WATER SYSTEM - - - - -						135		
ST ANSGAR	6673016	MITCHELL	Acid	ADJ	10/57	1063		1.1
TOTAL POPULATION SERVED BY SOURCE WATER SYSTEM - - - - -						1063		
ST ANTHONY	6482017	MARSHALL			NATL	112	2.4	
TOTAL POPULATION SERVED BY SOURCE WATER SYSTEM - - - - -						112		
STACYVILLE	6677089	MITCHELL	Acid	ADJ	08/75	481		1.1
TOTAL POPULATION SERVED BY SOURCE WATER SYSTEM - - - - -						481		
STANHOPE	4045090	HAMILTON			NATL	447	2.3	
TOTAL POPULATION SERVED BY SOURCE WATER SYSTEM - - - - -						447		
STANTON	6965091	MONTGOMERY	Acid	ADJ	08/73	692		1.0
TOTAL POPULATION SERVED BY SOURCE WATER SYSTEM - - - - -						692		
STANWOOD	1681092	CEDAR	Acid	ADJ	10/68	646		1.0
TOTAL POPULATION SERVED BY SOURCE WATER SYSTEM - - - - -						646		
STATE CENTER	6484093	MARSHALL			NATL	1248	1.2	
TOTAL POPULATION SERVED BY SOURCE WATER SYSTEM - - - - -						1248		
STORM LAKE	1178097	BUENA VISTA	Acid	ADJ	01/67	8769		1.1
LAKE CREEK COUNTRY CLUB	1178800	BUENA VISTA			CONS	140		
LAKESIDE	1145047	BUENA VISTA			CONS	522		
TOTAL POPULATION SERVED BY SOURCE WATER SYSTEM - - - - -						9431		
STORY CITY	8584000	STORY			NATL	2959	1.6	
TOTAL POPULATION SERVED BY SOURCE WATER SYSTEM - - - - -						2959		

POPULATION SERVED FLUORIDATED DRINKING WATER BY SOURCE SYSTEM,
CONSECUTIVE SYSTEM, AND COUNTY WITHIN STATE (AS OF 12/31/92)

IOWA

WATER SYSTEMS AND CONSECUTIVE SYSTEMS SERVED	EPA ID NO	COUNTY	CHEM USED	STATUS	FLUOR START DATE	POP SERVED	NATURAL SYSTEMS NAT LEVEL	OPT LEVEL
STOUT	3880001	GRUNDY			NATL	192	2.5	
TOTAL POPULATION SERVED BY SOURCE WATER SYSTEM - - - - -						192		
STRATFORD	4051002	WEBSTER			NATL	715	2.5	
TOTAL POPULATION SERVED BY SOURCE WATER SYSTEM - - - - -						715		
STUART	0180001	GUTHRIE	OTHER	ADJ	07/90	1522		1.0
TOTAL POPULATION SERVED BY SOURCE WATER SYSTEM - - - - -						1522		
SULLY	5076005	JASPER			NATL	841	1.4	
TOTAL POPULATION SERVED BY SOURCE WATER SYSTEM - - - - -						841		
SUMNER	0970006	BREMER			NATL	2078	0.7	
TOTAL POPULATION SERVED BY SOURCE WATER SYSTEM - - - - -						2078		
SUTHERLAND	7177007	O'BRIEN	Acid	ADJ	08/83	714		1.1
TOTAL POPULATION SERVED BY SOURCE WATER SYSTEM - - - - -						714		
SWALEDALE	1778008	CERRO GORDO			NATL	190	2.0	
TOTAL POPULATION SERVED BY SOURCE WATER SYSTEM - - - - -						190		
SWEA CITY	5584009	KOSSUTH	Acid	ADJ	06/85	634		1.1
TOTAL POPULATION SERVED BY SOURCE WATER SYSTEM - - - - -						634		
TAMA	8670013	TAMA	Acid	ADJ	06/86	2697		1.0
TOTAL POPULATION SERVED BY SOURCE WATER SYSTEM - - - - -						2697		
TANDEM-OAK PARK ASSOCIATES	9433600	WEBSTER			NATL	150	2.1	
TOTAL POPULATION SERVED BY SOURCE WATER SYSTEM - - - - -						150		
TERRIL	3080016	DICKINSON	Acid	ADJ	07/84	380		1.1
TOTAL POPULATION SERVED BY SOURCE WATER SYSTEM - - - - -						380		
THOMPSON	9585017	WINNEBAGO	Acid	ADJ	02/83	498		1.1
TOTAL POPULATION SERVED BY SOURCE WATER SYSTEM - - - - -						498		

POPULATION SERVED FLUORIDATED DRINKING WATER BY SOURCE SYSTEM,
CONSECUTIVE SYSTEM, AND COUNTY WITHIN STATE (AS OF 12/31/92)

IOWA

WATER SYSTEMS AND CONSECUTIVE SYSTEMS SERVED	EPA ID NO	COUNTY	CHEM USED	STATUS	FLUOR START DATE	POP SERVED	NATURAL SYSTEMS NAT LEVEL	OPT LEVEL
THORNTON	1781019	CERRO GORDO			NATL	431	2.1	
						TOTAL POPULATION SERVED BY SOURCE WATER SYSTEM - - - - -	431	
TIFFIN	5288021	JOHNSON	Acid	ADJ	05/79	460		1.0
						TOTAL POPULATION SERVED BY SOURCE WATER SYSTEM - - - - -	460	
TIMBER RIDGE	0600600	BENTON			NATL	200	0.7	
						TOTAL POPULATION SERVED BY SOURCE WATER SYSTEM - - - - -	200	
TIMBERLANE ADDITION	9433336	WEBSTER			NATL	54	2.2	
						TOTAL POPULATION SERVED BY SOURCE WATER SYSTEM - - - - -	54	
TIPTON	1689022	CEDAR	Acid	ADJ	07/62	2998		1.0
						TOTAL POPULATION SERVED BY SOURCE WATER SYSTEM - - - - -	2998	
TITONKA	5588026	KOSSUTH			NATL	612	0.8	
						TOTAL POPULATION SERVED BY SOURCE WATER SYSTEM - - - - -	612	
TOLEDO	8676027	TAMA			NATL	2380	1.2	
						TOTAL POPULATION SERVED BY SOURCE WATER SYSTEM - - - - -	2380	
TRAER	8681030	TAMA			NATL	1552	1.0	
						TOTAL POPULATION SERVED BY SOURCE WATER SYSTEM - - - - -	1552	
TREYNOR	7866031	POTTAWATTAMIE	Acid	ADJ	11/85	995		1.0
						TOTAL POPULATION SERVED BY SOURCE WATER SYSTEM - - - - -	995	
TRIPOLI	0975032	BREMER	Acid	ADJ	11/80	1188		1.1
						TOTAL POPULATION SERVED BY SOURCE WATER SYSTEM - - - - -	1188	
UNIVERSITY WS	5225101	JOHNSON	Acid	ADJ	07/67	8560		1.0
						TOTAL POPULATION SERVED BY SOURCE WATER SYSTEM - - - - -	8560	
URBANA	0680041	BENTON			NATL	595	0.7	
						TOTAL POPULATION SERVED BY SOURCE WATER SYSTEM - - - - -	595	
VAIL	2452044	CRAWFORD	Acid	ADJ	11/87	490		1.0
						TOTAL POPULATION SERVED BY SOURCE WATER SYSTEM - - - - -	490	

POPULATION SERVED FLUORIDATED DRINKING WATER BY SOURCE SYSTEM,
CONSECUTIVE SYSTEM, AND COUNTY WITHIN STATE (AS OF 12/31/92)

IOWA

WATER SYSTEMS AND CONSECUTIVE SYSTEMS SERVED	EPA ID NO	COUNTY	CHEM USED	STATUS	FLUOR START DATE	POP SERVED	NATURAL SYSTEMS NAT LEVEL	OPT LEVEL
VAN HORNE	0685045	BENTON			NATL	695	1.4	
						695		
TOTAL POPULATION SERVED BY SOURCE WATER SYSTEM - - - - -								
VAN METER	2570046	DALLAS	Acid	ADJ	09/82	761		1.0
						761		
TOTAL POPULATION SERVED BY SOURCE WATER SYSTEM - - - - -								
VARINA	7642047	POCAHONTAS	Acid	ADJ	01/85	102		1.1
						102		
TOTAL POPULATION SERVED BY SOURCE WATER SYSTEM - - - - -								
VENTURA	1785032	CERRO GORDO	Acid	ADJ	05/86	590		1.1
						590		
TOTAL POPULATION SERVED BY SOURCE WATER SYSTEM - - - - -								
VICTOR	4875050	IOWA	Acid	ADJ	09/68	1066		1.0
						1066		
TOTAL POPULATION SERVED BY SOURCE WATER SYSTEM - - - - -								
VILLISCA	6985051	MONTGOMERY	Acid	ADJ	11/63	1332		1.0
						1332		
TOTAL POPULATION SERVED BY SOURCE WATER SYSTEM - - - - -								
VINCENT	9486052	WEBSTER			NATL	185	1.0	
						185		
TOTAL POPULATION SERVED BY SOURCE WATER SYSTEM - - - - -								
VINTON	0688053	BENTON	Acid	ADJ	06/74	5103		1.0
						5103		
TOTAL POPULATION SERVED BY SOURCE WATER SYSTEM - - - - -								
WADENA	3371056	FAYETTE			NATL	236	0.7	
						236		
TOTAL POPULATION SERVED BY SOURCE WATER SYSTEM - - - - -								
WALL LAKE	8166061	SAC	Acid	ADJ	06/78	875		1.0
						875		
TOTAL POPULATION SERVED BY SOURCE WATER SYSTEM - - - - -								
WALNUT	7872062	POTTAWATTAMIE			NATL	857	2.9	
						857		
TOTAL POPULATION SERVED BY SOURCE WATER SYSTEM - - - - -								
WAPELLO	5879063	LOUISA	Acid	ADJ	06/88	2013		1.0
						2013		
TOTAL POPULATION SERVED BY SOURCE WATER SYSTEM - - - - -								

POPULATION SERVED FLUORIDATED DRINKING WATER BY SOURCE SYSTEM,
CONSECUTIVE SYSTEM, AND COUNTY WITHIN STATE (AS OF 12/31/92)

IOWA

WATER SYSTEMS AND CONSECUTIVE SYSTEMS SERVED	EPA ID NO	COUNTY	CHEM USED	STATUS	FLUOR START DATE	POP SERVED	NATURAL SYSTEMS NAT LEVEL	OPT LEVEL
WASHINGTON	9271068	WASHINGTON			NATL	7074	1.4	
TOTAL POPULATION SERVED BY SOURCE WATER SYSTEM - - - - -						7074		
WASHTA	1880073	CHEROKEE			NATL	284	0.9	
TOTAL POPULATION SERVED BY SOURCE WATER SYSTEM - - - - -						284		
WATERLOO	0790074	BLACK HAWK	Acid	ADJ	12/66	66467		1.1
ELK RUN HEIGHTS	0721014	BLACK HAWK		CONS		1088		
HUDSON	0737062	BLACK HAWK		CONS		2037		
TOTAL POPULATION SERVED BY SOURCE WATER SYSTEM - - - - -						69592		
WAUCOMA	3375001	FAYETTE			NATL	277	2.1	
TOTAL POPULATION SERVED BY SOURCE WATER SYSTEM - - - - -						277		
WAUKON	0398082	ALLAMAKEE	Acid	ADJ	10/51	4019		1.1
TOTAL POPULATION SERVED BY SOURCE WATER SYSTEM - - - - -						4019		
WAVERLY	0990085	BREMER			NATL	8539	0.8	
TOTAL POPULATION SERVED BY SOURCE WATER SYSTEM - - - - -						8539		
WAYLAND	4490091	HENRY			NATL	838	1.4	
TOTAL POPULATION SERVED BY SOURCE WATER SYSTEM - - - - -						838		
WEBSTER CITY	4063094	HAMILTON			NATL	7894	0.8	
TOTAL POPULATION SERVED BY SOURCE WATER SYSTEM - - - - -						7894		
WELLMAN	9276096	WASHINGTON			NATL	1085	1.1	
TOTAL POPULATION SERVED BY SOURCE WATER SYSTEM - - - - -						1085		
WELLSBURG	3890097	GRUNDY			NATL	682	1.0	
TOTAL POPULATION SERVED BY SOURCE WATER SYSTEM - - - - -						682		
WESLEY	5592098	KOSSUTH			NATL	444	1.0	
TOTAL POPULATION SERVED BY SOURCE WATER SYSTEM - - - - -						444		
WEST BEND	7470099	KOSSUTH			NATL	862	1.0	
TOTAL POPULATION SERVED BY SOURCE WATER SYSTEM - - - - -						862		

POPULATION SERVED FLUORIDATED DRINKING WATER BY SOURCE SYSTEM,
CONSECUTIVE SYSTEM, AND COUNTY WITHIN STATE (AS OF 12/31/92)

IOWA

WATER SYSTEMS AND CONSECUTIVE SYSTEMS SERVED	EPA ID NO	COUNTY	CHEM USED	STATUS	FLUOR START DATE	POP SERVED	NATURAL SYSTEMS NAT LEVEL	OPT LEVEL
WEST BRANCH	1694000	CEDAR	Acid	ADJ	01/70	1908		1.0
TOTAL POPULATION SERVED BY SOURCE WATER SYSTEM - - - - -						1908		
WEST BURLINGTON	2985002	DES MOINES		NATL		3457	1.4	
TOTAL POPULATION SERVED BY SOURCE WATER SYSTEM - - - - -						3457		
WEST CENTRAL RW BOYER	1400903	CARROLL	Acid	ADJ	08/83	1750		1.0
TOTAL POPULATION SERVED BY SOURCE WATER SYSTEM - - - - -						1750		
WEST CENTRAL RW NISH	1400902	CARROLL	Acid	ADJ	08/83	2650		1.0
ASPINWALL	2406070	CRAWFORD		CONS		52		
GRAY	0528004	AUDUBON		CONS		83		
HALBUR	1444022	CARROLL		CONS		215		
TEMPLETON	1479015	CARROLL		CONS		321		
WESTSIDE	2458023	CRAWFORD		CONS		348		
TOTAL POPULATION SERVED BY SOURCE WATER SYSTEM - - - - -						3669		
WEST DES MOINES	7785007	POLK		NATL		31702	1.2	
TOTAL POPULATION SERVED BY SOURCE WATER SYSTEM - - - - -						31702		
WEST LIBERTY	7073010	MUSCATINE		NATL		2935	1.5	
TOTAL POPULATION SERVED BY SOURCE WATER SYSTEM - - - - -						2935		
WESTFIELD	7589008	PLYMOUTH		NATL		160	1.2	
TOTAL POPULATION SERVED BY SOURCE WATER SYSTEM - - - - -						160		
WHAT CHEER	5493016	KEOKUK		NATL		762	1.4	
TOTAL POPULATION SERVED BY SOURCE WATER SYSTEM - - - - -						762		
WHEATLAND	2394017	CLINTON		NATL		723	0.9	
TOTAL POPULATION SERVED BY SOURCE WATER SYSTEM - - - - -						723		
WHITE OAKS HOMEOWNERS	7709302	POLK		NATL		31	7.0	
TOTAL POPULATION SERVED BY SOURCE WATER SYSTEM - - - - -						31		
WHITTENORE	5595020	KOSSUTH	Acid	ADJ	05/70	535		1.1
TOTAL POPULATION SERVED BY SOURCE WATER SYSTEM - - - - -						535		

POPULATION SERVED FLUORIDATED DRINKING WATER BY SOURCE SYSTEM,
CONSECUTIVE SYSTEM, AND COUNTY WITHIN STATE (AS OF 12/31/92)

IOWA

WATER SYSTEMS AND CONSECUTIVE SYSTEMS SERVED	EPA ID NO	COUNTY	CHEM USED	STATUS	FLUOR START DATE	POP SERVED	NATURAL SYSTEMS NAT LEVEL	OPT LEVEL
WILLIAMS	4070022	HAMILTON			NATL	368	1.4	
TOTAL POPULATION SERVED BY SOURCE WATER SYSTEM - - - - -						368		
WILLIAMSBURG	4884023	IOWA			NATL	2174	0.8	
TOTAL POPULATION SERVED BY SOURCE WATER SYSTEM - - - - -						2174		
WILTON	7078026	MUSCATINE	Acid	ADJ	01/71	2577		1.0
TOTAL POPULATION SERVED BY SOURCE WATER SYSTEM - - - - -						2577		
WINFIELD	4493028	HENRY			NATL	1051	1.4	
TOTAL POPULATION SERVED BY SOURCE WATER SYSTEM - - - - -						1051		
WINTER MHP	1900601	CHICKASAW			NATL	50	0.7	
TOTAL POPULATION SERVED BY SOURCE WATER SYSTEM - - - - -						50		
WINTERSET	6171029	MADISON	Acid	ADJ	01/64	4196		1.0
TOTAL POPULATION SERVED BY SOURCE WATER SYSTEM - - - - -						4196		
WINTHROP	1093031	BUCHANAN	Acid	ADJ	07/68	742		1.1
TOTAL POPULATION SERVED BY SOURCE WATER SYSTEM - - - - -						742		
WOODBINE	4388034	HARRISON	Acid	ADJ	07/82	1500		1.0
TOTAL POPULATION SERVED BY SOURCE WATER SYSTEM - - - - -						1500		
WOODWARD	2576036	DALLAS	Acid	ADJ	07/70	1197		1.0
TOTAL POPULATION SERVED BY SOURCE WATER SYSTEM - - - - -						1197		
WOODWARD SHS	0800923	DALLAS	Acid	ADJ	09/67	400		1.0
TOTAL POPULATION SERVED BY SOURCE WATER SYSTEM - - - - -						400		
WORTHINGTON	3189001	DUBUQUE			NATL	439	1.9	
TOTAL POPULATION SERVED BY SOURCE WATER SYSTEM - - - - -						439		
XENIA RWS	2576705	DALLAS	NaF	ADJ	02/83	2270		1.0
MINBURN	2547085	DALLAS		CONS		346		
TOTAL POPULATION SERVED BY SOURCE WATER SYSTEM - - - - -						2616		

STATE SUMMARY DATA AS OF 12/31/92

KANSAS

SYSTEM SIZE CLASSIFICATION

	FLUORIDATED SYSTEMS		PUBLIC WATER SYSTEMS	
	NUMBER OF SYSTEMS	TOTAL POPULATION	NUMBER OF SYSTEMS	TOTAL POPULATION
=<1,000	119	43,225	518	110,000
1,001-5,000	86	184,555	364	545,000
5,001-10,000	10	73,890	17	119,000
10,001-50,000	17	301,210	25	503,000
50,001-100,000	3	183,210	2	129,000
>100,000	3	500,981	4	799,000
TOTAL	238	1,287,562	930	2,204,000

FLUORIDATED SYSTEM CLASSIFICATION

	NUMBER	POPULATION	PERCENTAGE (POP.)
ADJUSTED	61	1,042,762	81.0
CONSECUTIVE	95	83,285	6.5
NATURAL	82	161,515	12.5
TOTAL	238	1,287,562	

SCHOOLS, INDIAN AND MILITARY SYSTEMS

	ADJUSTED		NATURAL	
	NUMBER	POP.	NUMBER	POP.
TOTAL SCHOOLS	0	0	0	0
INDIAN SYSTEMS	0	0	0	0
INDIAN SCHOOLS	0	0	0	0
MILITARY SYSTEMS	3	33,350	0	0

CHEMICAL USAGE OF FLUORIDATING SYSTEMS

	NUMBER	POPULATION
SODIUM FLUORIDE	8	30,261
SODIUM SILICOFLUORIDE	74	652,300
HYDROFLUOSILICIC ACID	51	406,295

POPULATION SERVED FLUORIDATED DRINKING WATER BY SOURCE SYSTEM,
CONSECUTIVE SYSTEM, AND COUNTY WITHIN STATE (AS OF 12/31/92)

KANSAS

WATER SYSTEMS AND CONSECUTIVE SYSTEMS SERVED	EPA ID NO	COUNTY	CHEM USED	STATUS	FLUOR START DATE	POP SERVED	NATURAL SYSTEMS NAT LEVEL	OPT LEVEL
ARCADIA	2003711	CRAWFORD		NATL		338	0.7	
TOTAL POPULATION SERVED BY SOURCE WATER SYSTEM - - - - -						338		
ARKANSAS CITY	2003509	COWLEY	NaSiF6	ADJ	04/53	12762		1.0
TOTAL POPULATION SERVED BY SOURCE WATER SYSTEM - - - - -						12762		
ARMA	2003713	CRAWFORD		NATL		1542	0.8	
TOTAL POPULATION SERVED BY SOURCE WATER SYSTEM - - - - -						1542		
ASHLAND	2002502	CLARK	Acid	ADJ	09/65	1032		1.0
TOTAL POPULATION SERVED BY SOURCE WATER SYSTEM - - - - -						1032		
ATCHISON	2000506	ATCHISON	Acid	ADJ	07/69	10656		1.0
ATCHISON CO RWD 1	2000503	ATCHISON		CONS		490		
ATCHISON CO RWD 2	2000505	ATCHISON		CONS		150		
ATCHISON CO RWD 3	2000504	ATCHISON		CONS		150		
ATCHISON CO RWD 5	2000509	ATCHISON		CONS		1800		
LANCASTER	2000507	ATCHISON		CONS		299		
ATCHISON CO RWD 6	2000510	ATCHISON		CONS		549		
TOTAL POPULATION SERVED BY SOURCE WATER SYSTEM - - - - -						14094		
ATWOOD	2015301	RAWLINS		NATL		1388	1.2	
TOTAL POPULATION SERVED BY SOURCE WATER SYSTEM - - - - -						1388		
BIRD CITY	2002301	CHEYENNE		NATL		467	1.4	
TOTAL POPULATION SERVED BY SOURCE WATER SYSTEM - - - - -						467		
BONNER SPRINGS	2020904	WYANDOTTE	Acid	ADJ	12/59	6413		1.0
LEVENWORTH CO RWD 7	2010320	LEVENWORTH		CONS		1472		
TOTAL POPULATION SERVED BY SOURCE WATER SYSTEM - - - - -						7885		
BREWSTER	2019303	THOMAS		NATL		296	1.4	
TOTAL POPULATION SERVED BY SOURCE WATER SYSTEM - - - - -						296		
BURDETT	2014501	PAWNEE		NATL		248	1.4	
TOTAL POPULATION SERVED BY SOURCE WATER SYSTEM - - - - -						248		
BURLINGTON	2003101	COFFEY	NaSiF6	ADJ	06/59	2735		1.0
COFFEY CO RWD 2(PART)	2003102	COFFEY		CONS		717		

POPULATION SERVED FLUORIDATED DRINKING WATER BY SOURCE SYSTEM,
CONSECUTIVE SYSTEM, AND COUNTY WITHIN STATE (AS OF 12/31/92)

KANSAS

WATER SYSTEMS AND CONSECUTIVE SYSTEMS SERVED	EPA ID NO	COUNTY	CHEM USED	STATUS	FLUOR START DATE	POP SERVED	NATURAL SYSTEMS NAT LEVEL	OPT LEVEL
COFFEY CO RWD 3	2003106	COFFEY		CONS		1075		
TOTAL POPULATION SERVED BY SOURCE WATER SYSTEM - - - - -						4527		
BURNS	2011501	MARION		NATL		226	2.2	
TOTAL POPULATION SERVED BY SOURCE WATER SYSTEM - - - - -						226		
CAPALDO	2003715			NATL		130	0.7	
TOTAL POPULATION SERVED BY SOURCE WATER SYSTEM - - - - -						130		
CHANUTE	2013307	NEOSHO	NaSiF6	ADJ	09/56	9488		1.0
ALLEN RWD 13	2000118	ALLEN		CONS		100		
NEOSHO RWD 7	2013303	NEOSHO		CONS		482		
NEOSHO RWD 9	2013301	NEOSHO		CONS		153		
TOTAL POPULATION SERVED BY SOURCE WATER SYSTEM - - - - -						10438		
CHEROKEE	2003714	CRAWFORD		NATL		651	0.7	
TOTAL POPULATION SERVED BY SOURCE WATER SYSTEM - - - - -						651		
CHEROKEE CO RWD 1	2002111	CHEROKEE		NATL		472	0.7	
TOTAL POPULATION SERVED BY SOURCE WATER SYSTEM - - - - -						472		
CIMARRON	2006903	GRAY		NATL		1626	0.7	
TOTAL POPULATION SERVED BY SOURCE WATER SYSTEM - - - - -						1626		
CLEARWATER	0000034	SELZWICK	OTHER	ADJ	00/00	1813		1.0
TOTAL POPULATION SERVED BY SOURCE WATER SYSTEM - - - - -						1813		
COFFEYVILLE	2012513	MONTGOMERY	NaSiF6	ADJ	10/52	12917		1.0
CK WATER CORP	2012514	MONTGOMERY		CONS		30		
DEARING	2012511	MONTGOMERY		CONS		428		
LABETTE RWD 6	2009916	LABETTE		CONS		1068		
MONTGOMERY CO RWD 10	2012515	MONTGOMERY		CONS		212		
MONTGOMERY CO RWD 11	2012518	MONTGOMERY		CONS		492		
MONTGOMERY RWD 7	2012516	MONTGOMERY		CONS		380		
TOTAL POPULATION SERVED BY SOURCE WATER SYSTEM - - - - -						15527		
COLBY	2019302	THOMAS		NATL		5396	1.6	
TOTAL POPULATION SERVED BY SOURCE WATER SYSTEM - - - - -						5396		

POPULATION SERVED FLUORIDATED DRINKING WATER BY SOURCE SYSTEM,
CONSECUTIVE SYSTEM, AND COUNTY WITHIN STATE (AS OF 12/31/92)

KANSAS

WATER SYSTEMS AND CONSECUTIVE SYSTEMS SERVED	EPA ID NO	COUNTY	CHEM USED	STATUS	FLUOR START DATE	POP SERVED	NATURAL SYSTEMS NAT LEVEL	OPT LEVEL
COLUMBUS	2002110	CHEROKEE		NATL		3268	1.3	
TOTAL POPULATION SERVED BY SOURCE WATER SYSTEM - - - - -						3268		
COOLIDGE	2007501	HAMILTON		NATL		90	0.8	
TOTAL POPULATION SERVED BY SOURCE WATER SYSTEM - - - - -						90		
COUNCIL GROVE	2012702	MORRIS	NaSiF6	ADJ	07/58	2228		1.0
TOTAL POPULATION SERVED BY SOURCE WATER SYSTEM - - - - -						2228		
CRAWFORD CO RWD 3	2003716	CRAWFORD		NATL		190	0.7	
TOTAL POPULATION SERVED BY SOURCE WATER SYSTEM - - - - -						190		
CRAWFORD CO RWD 4	2003706	CRAWFORD		NATL		1192	0.7	
TOTAL POPULATION SERVED BY SOURCE WATER SYSTEM - - - - -						1192		
CRAWFORD CO RWD 7&8	2003719	CRAWFORD		NATL		1762	0.7	
CRAWFORD CO RWD 2	2003717	CRAWFORD		CONS		668		
TOTAL POPULATION SERVED BY SOURCE WATER SYSTEM - - - - -						2430		
DEERFIELD	2009302	KEARNY		NATL		677	1.0	
TOTAL POPULATION SERVED BY SOURCE WATER SYSTEM - - - - -						677		
DERBY	0000035	SELGWICK		NATL		14699	0.7	
TOTAL POPULATION SERVED BY SOURCE WATER SYSTEM - - - - -						14699		
DIGHTON	2010101	LANE		NATL		1361	2.6	
TOTAL POPULATION SERVED BY SOURCE WATER SYSTEM - - - - -						1361		
DODGE CITY	2005710	FORD		NATL		21129	2.4	
TOTAL POPULATION SERVED BY SOURCE WATER SYSTEM - - - - -						21129		
DOWNS	2014101	OSBORNE	OTHER	ADJ	00/00	1119		1.0
TOTAL POPULATION SERVED BY SOURCE WATER SYSTEM - - - - -						1119		
EL DORADO	2001511	BUTLER	NaSiF6	ADJ	09/52	11504		1.0
BUTLER CO RWD 1	2001514	BUTLER		CONS		515		
BUTLER CO RWD 2	2001505	BUTLER		CONS		1160		
BUTLER CO RWD 3	2001513	BUTLER		CONS		440		

POPULATION SERVED FLUORIDATED DRINKING WATER BY SOURCE SYSTEM,
CONSECUTIVE SYSTEM, AND COUNTY WITHIN STATE (AS OF 12/31/92)

KANSAS

WATER SYSTEMS AND CONSECUTIVE SYSTEMS SERVED	EPA ID NO	COUNTY	CHEM USED	STATUS	FLUOR START DATE	POP SERVED	NATURAL SYSTEMS NAT LEVEL	OPT LEVEL
BUTLER CO RWD 5	2001526	BUTLER		CONS		1250		
BUTLER CO RWD 6	2001530	BUTLER		CONS		1960		
BUTLER CO RWD 7	0000037	BUTLER		CONS		732		
DOUGLAS	2001510	BUTLER		CONS		1722		
LATHAM	2001517	BUTLER		CONS		160		
POTWIN	2001518	BUTLER		CONS		448		
PUBLIC WHOLESALE WSD 8	2001532	BUTLER		CONS		50		
WHITWATER	2001523	BUTLER		CONS		683		
TOTAL POPULATION SERVED BY SOURCE WATER SYSTEM - - - - -						20624		
ELKHART	2012901	MORTON		NATL		2318	0.7	
TOTAL POPULATION SERVED BY SOURCE WATER SYSTEM - - - - -						2318		
ELLINWOOD	2000906	BARTON		NATL		2329	0.7	
TOTAL POPULATION SERVED BY SOURCE WATER SYSTEM - - - - -						2329		
ELLSWORTH	2005306	ELLSWORTH	NaSiF6	ADJ	02/66	2294		1.0
TOTAL POPULATION SERVED BY SOURCE WATER SYSTEM - - - - -						2294		
ELLSWORTH CO RWD #1/POST ROCK	0000042	ELLSWORTH	OTHER	ADJ	00/00	1089		1.0
TOTAL POPULATION SERVED BY SOURCE WATER SYSTEM - - - - -						1089		
EMPORIA	2011105	LYON	NaSiF6	ADJ	09/59	25512		1.0
COFFEY CO RWD 2 E	2003110	LYON		CONS		851		
LYON CO RWD 1	2011101	LYON		CONS		665		
LYON CO RWD 2	2011108	LYON		CONS		625		
LYON CO RWD 4	2011110	LYON		CONS		565		
LYON CO RWD 5	2011107	LYON		CONS		1052		
OLPE	2011112	LYON		CONS		431		
LYON CO RWD 3	2011113	LYON		CONS		265		
TOTAL POPULATION SERVED BY SOURCE WATER SYSTEM - - - - -						29966		
EUREKA	2007306	GREENWOOD	NaSiF6	ADJ	05/58	2974		1.0
GREENWOOD CO RWD 1	2007305	GREENWOOD		CONS		892		
GREENWOOD CO RWD 2	2007362	GREENWOOD		CONS		987		
TOTAL POPULATION SERVED BY SOURCE WATER SYSTEM - - - - -						4853		
FOWLER	2011901	MEADE		NATL		571	0.7	
TOTAL POPULATION SERVED BY SOURCE WATER SYSTEM - - - - -						571		
FREDONIA	2020513	WILSON	OTHER	ADJ	00/00	2599		1.0

POPULATION SERVED FLUORIDATED DRINKING WATER BY SOURCE SYSTEM,
CONSECUTIVE SYSTEM, AND COUNTY WITHIN STATE (AS OF 12/31/92)

KANSAS

WATER SYSTEMS AND CONSECUTIVE SYSTEMS SERVED	EPA ID NO	COUNTY	CHEM USED	STATUS	FLUOR START DATE	POP SERVED	NATURAL SYSTEMS NAT LEVEL	OPT LEVEL
WILSON CO RWD 1	2020515	WILSON		CONS		312		
WILSON CO RWD 11	2020519	WILSON		CONS		550		
WILSON CO RWD 13	2020512	WILSON		CONS		180		
WILSON CO RWD 2	2020514	WILSON		CONS		180		
WILSON CO RWD 5	2020507	WILSON		CONS		275		
WILSON CO RWD 7	2020516	WILSON		CONS		375		
TOTAL POPULATION SERVED BY SOURCE WATER SYSTEM - - - - -						4471		
FT LEAVENWORTH	2010311	LEAVENWORTH	NaF	ADJ	02/56	12250		1.0
TOTAL POPULATION SERVED BY SOURCE WATER SYSTEM - - - - -						12250		
FT RILEY	2006114	RILEY	Acid	ADJ	08/64	18000		1.0
TOTAL POPULATION SERVED BY SOURCE WATER SYSTEM - - - - -						18000		
FT SCOTT	2001104	BOURBON	Acid	ADJ	06/52	8362		1.0
BOURBON CO RWD 2	2001103	BOURBON		CONS		4865		
TOTAL POPULATION SERVED BY SOURCE WATER SYSTEM - - - - -						13227		
GARDEN CITY	2005511	FINNEY			NATL	24097	0.5	
TOTAL POPULATION SERVED BY SOURCE WATER SYSTEM - - - - -						24097		
GARDNER	2009106	JOHNSON	NaSiF6	ADJ	12/66	3191		1.0
TOTAL POPULATION SERVED BY SOURCE WATER SYSTEM - - - - -						3191		
GARNETT	2000304	ANDERSON	Acid	ADJ	06/52	3210		1.0
ANDERSON CO RWD 1	2000302	ANDERSON		CONS		30		
TOTAL POPULATION SERVED BY SOURCE WATER SYSTEM - - - - -						3240		
GIRARD	2003718	CRAWFORD			NATL	2794	0.8	
TOTAL POPULATION SERVED BY SOURCE WATER SYSTEM - - - - -						2794		
GOODLAND	2018102	SHERMAN			NATL	4983	1.5	
TOTAL POPULATION SERVED BY SOURCE WATER SYSTEM - - - - -						4983		
GRAINFIELD	2006302	GOVE			NATL	357	1.0	
TOTAL POPULATION SERVED BY SOURCE WATER SYSTEM - - - - -						357		
GREAT BEND	2000911	BARTON			NATL	15427	0.5	
TOTAL POPULATION SERVED BY SOURCE WATER SYSTEM - - - - -						15427		

POPULATION SERVED FLUORIDATED DRINKING WATER BY SOURCE SYSTEM,
CONSECUTIVE SYSTEM, AND COUNTY WITHIN STATE (AS OF 12/31/92)

KANSAS

WATER SYSTEMS AND CONSECUTIVE SYSTEMS SERVED	EPA ID NO	COUNTY	CHEM USED	STATUS	FLUOR START DATE	POP SERVED	NATURAL SYSTEMS NAT LEVEL	OPT LEVEL
GRINNELL	2006301	GOVE			NATL	348	1.0	
TOTAL POPULATION SERVED BY SOURCE WATER SYSTEM - - - - -						348		
HANSTON	2008302	HODGEMAN			NATL	326	0.9	
TOTAL POPULATION SERVED BY SOURCE WATER SYSTEM - - - - -						326		
HARVEYVILLE	0000049	WABAUNSEE	OTHER		ADJ 00/00	267		1.0
TOTAL POPULATION SERVED BY SOURCE WATER SYSTEM - - - - -						267		
HAYS	2005111	ELLIS	NaSiF6		ADJ 08/52	17767		1.0
TOTAL POPULATION SERVED BY SOURCE WATER SYSTEM - - - - -						17767		
HERINGTON	2004102	DICKINSON	NaSiF6		ADJ 07/61	2685		1.0
TOTAL POPULATION SERVED BY SOURCE WATER SYSTEM - - - - -						2685		
HERNDON	2015302	RAWLINS			NATL	170	0.8	
TOTAL POPULATION SERVED BY SOURCE WATER SYSTEM - - - - -						170		
HILL CITY	2006503	GRAHAM			NATL	1835	0.7	
TOTAL POPULATION SERVED BY SOURCE WATER SYSTEM - - - - -						1835		
HILLSBORO	0000050	MARION			NATL	2704	1.0	
TOTAL POPULATION SERVED BY SOURCE WATER SYSTEM - - - - -						2704		
HOLCOMB	2005509	FINNEY			NATL	1400	0.8	
TOTAL POPULATION SERVED BY SOURCE WATER SYSTEM - - - - -						1400		
HOXIE	2017901	SHERIDAN			NATL	1462	1.0	
TOTAL POPULATION SERVED BY SOURCE WATER SYSTEM - - - - -						1462		
INDEPENDENCE	2012508	MONTGOMERY	NaSiF6		ADJ 08/55	9942		1.0
MONTGOMERY CO RWD 1	2012505	MONTGOMERY			CONS	130		
MONTGOMERY CO RWD 3	2012503	MONTGOMERY			CONS	72		
MONTGOMERY CO RWD 4	2012501	MONTGOMERY			CONS	607		
MONTGOMERY CO RWD 5	2012509	MONTGOMERY			CONS	1492		
MONTGOMERY CO RWD 8	2012507	MONTGOMERY			CONS	253		
TOTAL POPULATION SERVED BY SOURCE WATER SYSTEM - - - - -						12496		

POPULATION SERVED FLUORIDATED DRINKING WATER BY SOURCE SYSTEM,
CONSECUTIVE SYSTEM, AND COUNTY WITHIN STATE (AS OF 12/31/92)

KANSAS

WATER SYSTEMS AND CONSECUTIVE SYSTEMS SERVED	EPA ID NO	COUNTY	CHEM USED	STATUS	FLUOR START DATE	POP SERVED	NATURAL SYSTEMS NAT LEVEL	OPT LEVEL
IOLA								
ALLEN CO RWD 2	2000103	ALLEN	Acid	ADJ	00/00	6351		1.0
ALLEN CO RWD 3	2000108	ALLEN		CONS		40		
ALLEN CO RWD 4	2000113	ALLEN		CONS		25		
ALLEN CO. RWD 15	0000030	ALLEN		CONS		47		
ALLEN CO. RWD 5	0000015	ALLEN		CONS		126		
ALLEN CO. RWD 5	0000005	ALLEN		CONS		22		
ALLEN CO. RWD 6	0000006	ALLEN		CONS		40		
ALLEN CO. RWD 7	0000007	ALLEN		CONS		180		
ALLEN CO. RWD 8	0000008	ALLEN		CONS		638		
ANDERSON CO RWD 5	0000031	ANDERSON		CONS		1600		
GAS CITY	2000102	ALLEN		CONS		505		
KINCAID	2000301	ALLEN		CONS		170		
LAHARPE	2000105	ALLEN		CONS		650		
PUBLIC WHOLESALE WSD 5	0000064	ALLEN		CONS		3650		
TOTAL POPULATION SERVED BY SOURCE WATER SYSTEM - - - - -						14044		
JOHNSON								
					NATL	1348		0.0
TOTAL POPULATION SERVED BY SOURCE WATER SYSTEM - - - - -						1348		
JOHNSON WD 1								
				NaSiF6	ADJ	205521		1.0
TOTAL POPULATION SERVED BY SOURCE WATER SYSTEM - - - - -						205521		
JUNCTION CITY								
GEARY RWD 1	0000081	GEARY	NaSiF6	ADJ	01/52	20604		1.0
	0000043	GEARY		CONS		216		
TOTAL POPULATION SERVED BY SOURCE WATER SYSTEM - - - - -						20820		
KANORADO								
					NATL	276		0.0
TOTAL POPULATION SERVED BY SOURCE WATER SYSTEM - - - - -						276		
KANSAS CITY								
EDWARDSVILLE	0000087	WYANDOTTE	Acid	ADJ	00/00	156660		1.0
WYANDOTTE CO RWD 1C	0000036	WYANDOTTE		CONS		3979		
	0000077	WYANDOTTE		CONS		1160		
TOTAL POPULATION SERVED BY SOURCE WATER SYSTEM - - - - -						161799		
KINSLEY								
				OTHER	ADJ	00/00	1875	1.0
TOTAL POPULATION SERVED BY SOURCE WATER SYSTEM - - - - -						1875		
KIOWA								
				OTHER	ADJ	00/00	1160	1.0
TOTAL POPULATION SERVED BY SOURCE WATER SYSTEM - - - - -						1160		

POPULATION SERVED FLUORIDATED DRINKING WATER BY SOURCE SYSTEM,
CONSECUTIVE SYSTEM, AND COUNTY WITHIN STATE (AS OF 12/31/92)

KANSAS

WATER SYSTEMS AND CONSECUTIVE SYSTEMS SERVED	EPA ID NO	COUNTY	CHEM USED	STATUS	FLUOR START DATE	POP SERVED	NATURAL SYSTEMS NAT LEVEL	OPT LEVEL
KISMET		SEWARD			NATL	421	0.0	
TOTAL POPULATION SERVED BY SOURCE WATER SYSTEM - - - - -						421		
LAKIN		KEARNY			NATL	2060	0.0	
TOTAL POPULATION SERVED BY SOURCE WATER SYSTEM - - - - -						2060		
LANE CO RWD 1	2010102	LANE			NATL	300	1.8	
TOTAL POPULATION SERVED BY SOURCE WATER SYSTEM - - - - -						300		
LARNED		PAWNEE			NATL	4490	0.0	
TOTAL POPULATION SERVED BY SOURCE WATER SYSTEM - - - - -						4490		
LAWRENCE	0000080	DOUGLAS	NaSiF6	ADJ	00/00	70137		1.0
DOUGLAS CO RWD 3 TRI DISTRICT	0000038	DOUGLAS		CONS		3270		
DOUGLAS CO RWD 4	0000039	DOUGLAS		CONS		1663		
DOUGLAS CO RWD 5	0001580	DOUGLAS		CONS		1580		
DOUGLAS CO RWD 6	0000041	DOUGLAS		CONS		540		
TOTAL POPULATION SERVED BY SOURCE WATER SYSTEM - - - - -						77190		
LEOTI		WICHITA			NATL	1738	0.0	
TOTAL POPULATION SERVED BY SOURCE WATER SYSTEM - - - - -						1738		
LIEBENTHAL		RUSH			NATL	112	0.0	
TOTAL POPULATION SERVED BY SOURCE WATER SYSTEM - - - - -						112		
LINCOLN		LINCOLN	NaSiF6	ADJ	06/71	1381		1.0
TOTAL POPULATION SERVED BY SOURCE WATER SYSTEM - - - - -						1381		
LYONS		RICE	NaSiF6	ADJ	05/58	3682		1.0
TOTAL POPULATION SERVED BY SOURCE WATER SYSTEM - - - - -						3682		
MAHASKA		WASHINGTON			NATL	98	0.0	
TOTAL POPULATION SERVED BY SOURCE WATER SYSTEM - - - - -						98		
MANHATTAN		RILEY	NaSiF6	ADJ		50212		1.0
TOTAL POPULATION SERVED BY SOURCE WATER SYSTEM - - - - -						50212		
MANTER		STANTON			NATL	186	0.0	
TOTAL POPULATION SERVED BY SOURCE WATER SYSTEM - - - - -						186		

POPULATION SERVED FLUORIDATED DRINKING WATER BY SOURCE SYSTEM,
CONSECUTIVE SYSTEM, AND COUNTY WITHIN STATE (AS OF 12/31/92)

KANSAS

WATER SYSTEMS AND CONSECUTIVE SYSTEMS SERVED	EPA ID NO	COUNTY	CHEM USED	STATUS	FLUOR START DATE	POP SERVED	NATURAL SYSTEMS NAT LEVEL	OPT LEVEL
MARION		MARION	NaSiF6	ADJ	12/58	1906		1.0
TOTAL POPULATION SERVED BY SOURCE WATER SYSTEM - - - - -						1906		
MC CRACKEN		RUSH		NATL		231	0.0	
TOTAL POPULATION SERVED BY SOURCE WATER SYSTEM - - - - -						231		
MC CUNE		CRAWFORD		NATL		462	0.0	
TOTAL POPULATION SERVED BY SOURCE WATER SYSTEM - - - - -						462		
MC DONALD		RAWLINS		NATL		184	0.0	
TOTAL POPULATION SERVED BY SOURCE WATER SYSTEM - - - - -						184		
MCCONNELL AFB		SEDGWICK	Acid	ADJ	/61	3100		1.0
TOTAL POPULATION SERVED BY SOURCE WATER SYSTEM - - - - -						3100		
MEADE		MEADE		NATL		1526	0.0	
TOTAL POPULATION SERVED BY SOURCE WATER SYSTEM - - - - -						1526		
MELVERN		OSAGE		NATL		423	0.0	
TOTAL POPULATION SERVED BY SOURCE WATER SYSTEM - - - - -						423		
MIAMI CO RWD 2	2012101	MIAMI	OTHER	ADJ	11/87	5000		1.0
TOTAL POPULATION SERVED BY SOURCE WATER SYSTEM - - - - -						5000		
MOSCOW		STEVENS		NATL		252	0.0	
TOTAL POPULATION SERVED BY SOURCE WATER SYSTEM - - - - -						252		
MOUNDRIDGE		MCPHERSON	Acid	ADJ	07/79	1531		1.0
TOTAL POPULATION SERVED BY SOURCE WATER SYSTEM - - - - -						1531		
MULBERRY		CRAWFORD		NATL		555	0.0	
TOTAL POPULATION SERVED BY SOURCE WATER SYSTEM - - - - -						555		
NARKA		REPUBLIC		NATL		113	0.0	
TOTAL POPULATION SERVED BY SOURCE WATER SYSTEM - - - - -						113		

POPULATION SERVED FLUORIDATED DRINKING WATER BY SOURCE SYSTEM,
CONSECUTIVE SYSTEM, AND COUNTY WITHIN STATE (AS OF 12/31/92)

KANSAS

WATER SYSTEMS AND CONSECUTIVE SYSTEMS SERVED	EPA ID NO	COUNTY	CHEM USED	STATUS	FLUOR START DATE	POP SERVED	NATURAL SYSTEMS NAT LEVEL	OPT LEVEL
NEODESHA	0000084	WILSON	NaF	ADJ	05/69	2837		1.0
MONTGOMERY RWD 12	0000058	MONTGOMERY		CONS		432		
TOTAL POPULATION SERVED BY SOURCE WATER SYSTEM - - - - -						3269		
NEOSHO RWD 12	2013321	NEOSHO	NaSiF6	ADJ		215		1.0
TOTAL POPULATION SERVED BY SOURCE WATER SYSTEM - - - - -						215		
NESS CITY		NESS			NATL	1724	0.0	
TOTAL POPULATION SERVED BY SOURCE WATER SYSTEM - - - - -						1724		
NEW HAMILTON CO RWD 1	2007503	HAMILTON			NATL	93	1.2	
TOTAL POPULATION SERVED BY SOURCE WATER SYSTEM - - - - -						93		
NICKERSON	2015505	RENO			NATL	1137	0.7	
TOTAL POPULATION SERVED BY SOURCE WATER SYSTEM - - - - -						1137		
OFFERLE	2004704	EDWARDS			NATL	228	0.8	
TOTAL POPULATION SERVED BY SOURCE WATER SYSTEM - - - - -						228		
OLATHE	2009115	JOHNSON	NaSiF6	ADJ	03/60	63352		1.0
JOHNSON CO RWD 1	0000051	JOHNSON			CONS	1321		
JOHNSON CO RWD 6C	0000052	JOHNSON			CONS	1020		
JOHNSON CO RWD 7	0000053	JOHNSON			CONS	1796		
TOTAL POPULATION SERVED BY SOURCE WATER SYSTEM - - - - -						67489		
OLDMITZ	0000060	BARTON			NATL	130	2.0	
TOTAL POPULATION SERVED BY SOURCE WATER SYSTEM - - - - -						130		
OSAGE CITY	2013907	OSAGE	Acid	ADJ	02/67	2689		1.0
TOTAL POPULATION SERVED BY SOURCE WATER SYSTEM - - - - -						2689		
OSAGE CO RWD 2		OSAGE			NATL	220	0.0	
TOTAL POPULATION SERVED BY SOURCE WATER SYSTEM - - - - -						220		
OSAGE CO RWD 4		OSAGE			NATL	600	0.0	
TOTAL POPULATION SERVED BY SOURCE WATER SYSTEM - - - - -						600		
OSAWATOMIE		MIAMI	NaSiF6	ADJ	08/54	7980		1.0
TOTAL POPULATION SERVED BY SOURCE WATER SYSTEM - - - - -						7980		

POPULATION SERVED FLUORIDATED DRINKING WATER BY SOURCE SYSTEM,
CONSECUTIVE SYSTEM, AND COUNTY WITHIN STATE (AS OF 12/31/92)

KANSAS

WATER SYSTEMS AND CONSECUTIVE SYSTEMS SERVED	EPA ID NO	COUNTY	CHEM USED	STATUS	FLUOR START DATE	POP SERVED	NATURAL SYSTEMS NAT LEVEL	OPT LEVEL
OTTAWA	0000082	FRANKLIN	NaF	ADJ	09/46	10667		1.0
FRANKLIN CO RWD 1	0000045	FRANKLIN		CONS		600		
FRANKLIN CO RWD 2	0000046	FRANKLIN		CONS		400		
FRANKLIN CO RWD 4	0000047	FRANKLIN		CONS		1260		
TOTAL POPULATION SERVED BY SOURCE WATER SYSTEM - - - - -						12927		
OVERBROOK	0000061	OSAGE	OTHER	ADJ	09/99	920		1.0
TOTAL POPULATION SERVED BY SOURCE WATER SYSTEM - - - - -						920		
PAOLA	0000085	MIAMI	NaSiF6	ADJ	03/53	4689		1.0
MIAMI CO RWD 1	0000057	MIAMI		CONS		1536		
TOTAL POPULATION SERVED BY SOURCE WATER SYSTEM - - - - -						6225		
PARADISE		RUSSELL			NATL	66	0.0	
TOTAL POPULATION SERVED BY SOURCE WATER SYSTEM - - - - -						66		
PARSONS		LABETTE	NaSiF6	ADJ	09/53	11924		1.0
TOTAL POPULATION SERVED BY SOURCE WATER SYSTEM - - - - -						11924		
PHILLIPSBURG		PHILLIPS	Acid	ADJ	04/61	2828		1.0
TOTAL POPULATION SERVED BY SOURCE WATER SYSTEM - - - - -						2828		
PITTSBURG	0000079	CRAWFORD	NaSiF6	ADJ	00/00	18452		1.0
CHICOPEE	0000033	CRAWFORD		CONS		463		
WALNUT	0000000	CRAWFORD		CONS		214		
TOTAL POPULATION SERVED BY SOURCE WATER SYSTEM - - - - -						19129		
PLAINS		MEADE			NATL	957	0.0	
TOTAL POPULATION SERVED BY SOURCE WATER SYSTEM - - - - -						957		
PRPTECTION	0000065	COMANCHE	OTHER	ADJ	00/00	625		1.0
TOTAL POPULATION SERVED BY SOURCE WATER SYSTEM - - - - -						625		
PUBLIC WHOLESALE WSD 4	0000063	LABETTE	OTHER	ADJ	00/00	5000		1.0
TOTAL POPULATION SERVED BY SOURCE WATER SYSTEM - - - - -						5000		
QUINTER		GOVE			NATL	945	0.0	
TOTAL POPULATION SERVED BY SOURCE WATER SYSTEM - - - - -						945		

POPULATION SERVED FLUORIDATED DRINKING WATER BY SOURCE SYSTEM,
CONSECUTIVE SYSTEM, AND COUNTY WITHIN STATE (AS OF 12/31/92)

KANSAS

WATER SYSTEMS AND CONSECUTIVE SYSTEMS SERVED	EPA ID NO	COUNTY	CHEM USED	STATUS	FLUOR START DATE	POP SERVED	NATURAL SYSTEMS NAT LEVEL	OPT LEVEL
REXFORD		THOMAS			NATL	171	0.0	
TOTAL POPULATION SERVED BY SOURCE WATER SYSTEM - - - - -						171		
ROSE HILL		BUTLER			NATL	2399	0.0	
TOTAL POPULATION SERVED BY SOURCE WATER SYSTEM - - - - -						2399		
SABETHA		NEMAHA	Acid	ADJ	01/68	2341		1.0
TOTAL POPULATION SERVED BY SOURCE WATER SYSTEM - - - - -						2341		
SALINA		SALINE	NaSiF6	ADJ	09/69	42843		1.0
TOTAL POPULATION SERVED BY SOURCE WATER SYSTEM - - - - -						42843		
SATANTA		HASKELL			NATL	1073	0.0	
TOTAL POPULATION SERVED BY SOURCE WATER SYSTEM - - - - -						1073		
SCAMMON		CHEROKEE			NATL	466	0.0	
TOTAL POPULATION SERVED BY SOURCE WATER SYSTEM - - - - -						466		
SCOTT CITY		SCOTT			NATL	3785	0.0	
TOTAL POPULATION SERVED BY SOURCE WATER SYSTEM - - - - -						3785		
SCRANTON	0000062	OSAGE	OTHER	ADJ	00/00	674		1.0
TOTAL POPULATION SERVED BY SOURCE WATER SYSTEM - - - - -						674		
SELDEN		SHERIDAN			NATL	248	0.0	
TOTAL POPULATION SERVED BY SOURCE WATER SYSTEM - - - - -						248		
SENECA	0000086	NEMAHA	Acid	ADJ	00/00	2427		1.0
NEMAHA RWD #2	0000059	NEMAHA		CONS		400		
TOTAL POPULATION SERVED BY SOURCE WATER SYSTEM - - - - -						2827		
SHARON SPRINGS		WALLACE			NATL	872	0.0	
TOTAL POPULATION SERVED BY SOURCE WATER SYSTEM - - - - -						872		
SPEARVILLE		FORD			NATL	716	0.0	
TOTAL POPULATION SERVED BY SOURCE WATER SYSTEM - - - - -						716		

POPULATION SERVED FLUORIDATED DRINKING WATER BY SOURCE SYSTEM,
CONSECUTIVE SYSTEM, AND COUNTY WITHIN STATE (AS OF 12/31/92)

KANSAS

WATER SYSTEMS AND CONSECUTIVE SYSTEMS SERVED	EPA ID NO	COUNTY	CHEM USED	STATUS	FLUOR START DATE	POP SERVED	NATURAL SYSTEMS NAT LEVEL	OPT LEVEL
ST FRANCIS		CHEYENNE			NATL	1495	0.0	
TOTAL POPULATION SERVED BY SOURCE WATER SYSTEM - - - - -						1495		
ST. JOE MO.	9999999		Acid	ADJ	00/00	0	1.0	
ELWOOD	0000099	DONIPHAN		CONS		1079		
WATHENA	0000075	DONIPHAN		CONS		1160		
TOTAL POPULATION SERVED BY SOURCE WATER SYSTEM - - - - -						2239		
STAFFORD		STAFFORD	Acid	ADJ	09/62	1344	1.0	
TOTAL POPULATION SERVED BY SOURCE WATER SYSTEM - - - - -						1344		
STERLING		RICE			NATL	2115	0.0	
TOTAL POPULATION SERVED BY SOURCE WATER SYSTEM - - - - -						2115		
SUBLETTE		HASKELL			NATL	1378	0.0	
TOTAL POPULATION SERVED BY SOURCE WATER SYSTEM - - - - -						1378		
SUMMERFIELD		MARSHALL			NATL	169	0.0	
TOTAL POPULATION SERVED BY SOURCE WATER SYSTEM - - - - -						169		
SUSANK		BARTON			NATL	61	0.0	
TOTAL POPULATION SERVED BY SOURCE WATER SYSTEM - - - - -						61		
TOPEKA	0000083	SHAWNEE	Acid	ADJ	00/00	138800	1.0	
JCKSON CO RWD 1	0000054	JACKSON		CONS		1300		
SHAWNEE RWD 1 COLSOLIDATED	0000069	SHAWNEE		CONS		2597		
SHAWNEE RWD 3	0000070	SHAWNEE		CONS		3500		
SHAWNEE RWD 6	0000071	SHAWNEE		CONS		1362		
SHAWNEE RWD 7	0000072	SHAWNEE		CONS		313		
SHAWNEE RWD 8	0000073	SHAWNEE		CONS		6073		
SHAWNEE RWD 9	0000074	SHAWNEE		CONS		130		
TOTAL POPULATION SERVED BY SOURCE WATER SYSTEM - - - - -						154075		
TRIBUNE		GREELEY			NATL	918	0.0	
TOTAL POPULATION SERVED BY SOURCE WATER SYSTEM - - - - -						918		
ULYSSES		GRANT			NATL	5474	0.0	
TOTAL POPULATION SERVED BY SOURCE WATER SYSTEM - - - - -						5474		

POPULATION SERVED FLUORIDATED DRINKING WATER BY SOURCE SYSTEM,
CONSECUTIVE SYSTEM, AND COUNTY WITHIN STATE (AS OF 12/31/92)

KANSAS

WATER SYSTEMS AND CONSECUTIVE SYSTEMS SERVED	EPA ID NO	COUNTY	CHEM USED	STATUS	FLUOR START DATE	POP SERVED	NATURAL SYSTEMS NAT LEVEL	OPT LEVEL
WALLACE		WALLACE			NATL	75	0.0	
TOTAL POPULATION SERVED BY SOURCE WATER SYSTEM - - - - -						75		
WALLACE CO RWD 1		WALLACE			NATL	200	0.0	
TOTAL POPULATION SERVED BY SOURCE WATER SYSTEM - - - - -						200		
WEIR CITY		CHEROKEE			NATL	730	0.0	
TOTAL POPULATION SERVED BY SOURCE WATER SYSTEM - - - - -						730		
WELLINGTON	0000076	SUMNER	OTHER	ADJ	00/00	8411		1.0
SUMNER RWD 1	0000066	SUMNER		CONS		270		
SUMNER RWD 2	0000067	SUMNER		CONS		365		
SUMNER RWD 3	0000068	SUMNER		CONS		104		
TOTAL POPULATION SERVED BY SOURCE WATER SYSTEM - - - - -						9150		
WEST MINERAL		CHEROKEE			NATL	226	0.0	
TOTAL POPULATION SERVED BY SOURCE WATER SYSTEM - - - - -						226		
YATES CENTER		WOODSON	NaF	ADJ	02/55	1815		1.0
TOTAL POPULATION SERVED BY SOURCE WATER SYSTEM - - - - -						1815		

STATE SUMMARY DATA AS OF 12/31/92

KENTUCKY

SYSTEM SIZE CLASSIFICATION

	FLUORIDATED SYSTEMS		PUBLIC WATER SYSTEMS	
	NUMBER OF SYSTEMS	TOTAL POPULATION	NUMBER OF SYSTEMS	TOTAL POPULATION
=<1,000	166	65,832	125	20,000
1,001-5,000	225	559,224	269	589,000
5,001-10,000	81	580,489	82	587,000
10,001-50,000	61	1,163,287	60	1,150,000
50,001-100,000	3	167,156	3	167,000
>100,000	3	1,072,992	3	1,073,000
TOTAL	539	3,608,980	542	3,585,000

FLUORIDATED SYSTEM CLASSIFICATION

	NUMBER	POPULATION	PERCENTAGE (POP.)
ADJUSTED	300	2,770,405	76.5
CONSECUTIVE	236	836,676	23.2
NATURAL	3	1,899	0.1
TOTAL	539	3,608,980	

SCHOOLS, INDIAN AND MILITARY SYSTEMS

	ADJUSTED		NATURAL	
	NUMBER	POP.	NUMBER	POP.
TOTAL SCHOOLS	89	28,358	0	0
INDIAN SYSTEMS	0	0	0	0
INDIAN SCHOOLS	0	0	0	0
MILITARY SYSTEMS	2	65,800	0	0

CHEMICAL USAGE OF FLUORIDATING SYSTEMS

	NUMBER	POPULATION
SODIUM FLUORIDE	173	243,570
SODIUM SILICOFLUORIDE	115	993,673
HYDROFLUOSILICIC ACID	245	2,365,221

POPULATION SERVED FLUORIDATED DRINKING WATER BY SOURCE SYSTEM,
CONSECUTIVE SYSTEM, AND COUNTY WITHIN STATE (AS OF 12/31/92)

KENTUCKY

WATER SYSTEMS AND CONSECUTIVE SYSTEMS SERVED	EPA ID NO	COUNTY	CHEM USED	STATUS	FLUOR START DATE	POP SERVED	NATURAL SYSTEMS NAT LEVEL	OPT LEVEL
ADAIRVILLE WATER WORKS	0710001	LOGAN	NaSiF6	ADJ	10/65	1307		0.9
TOTAL POPULATION SERVED BY SOURCE WATER SYSTEM - - - - -						1307		
ALBANY WATER WORKS	0270003	CLINTON	Acid	ADJ	11/65	8250		0.9
TOTAL POPULATION SERVED BY SOURCE WATER SYSTEM - - - - -						8250		
ARLIE BOGGS ELEM SCHOOL	0672292	LETCHER	NaF	ADJ	12/73	300		4.0
TOTAL POPULATION SERVED BY SOURCE WATER SYSTEM - - - - -						300		
ARLINGTON WATER DEPT.	0200009	CARLISLE	NaF	ADJ	12/77	860		0.9
TOTAL POPULATION SERVED BY SOURCE WATER SYSTEM - - - - -						860		
ARNETTE, JOHN T ELEM SCHOOL	0772186	MAGOFFIN	NaF	ADJ	06/74	280		4.0
TOTAL POPULATION SERVED BY SOURCE WATER SYSTEM - - - - -						280		
ASHLAND WATER WORKS	0100011	BOYD	Acid	ADJ	11/52	48536		0.9
CANNONSBURG WD	0100064	BOYD		CONS		7920		
TOTAL POPULATION SERVED BY SOURCE WATER SYSTEM - - - - -						56456		
AUBURN WATER DEPT	0710012	LOGAN	Acid	ADJ	00/77	2175		0.9
TOTAL POPULATION SERVED BY SOURCE WATER SYSTEM - - - - -						2175		
AUGUSTA MUN WD	0120013	BRACKEN	NaF	ADJ	02/76	1815		0.9
TOTAL POPULATION SERVED BY SOURCE WATER SYSTEM - - - - -						1815		
BANADANA W.W.	0040015	BALLARD	NaF	ADJ	05/89	327		0.9
TOTAL POPULATION SERVED BY SOURCE WATER SYSTEM - - - - -						327		
BARBOURVILLE WAT & ELEC	0610016	KNOX	Acid	ADJ	06/69	14995		0.9
TOTAL POPULATION SERVED BY SOURCE WATER SYSTEM - - - - -						14995		
BARDSTOWN MUN WD	0900017	NELSON	Acid	ADJ	11/61	18889		0.9
BLOOMFIELD W/S DEPT	0900031	NELSON		CONS		2640		
LEBANON JUNCTION WW	0150242	BULLITT		CONS		2500		
NEW HAVEN MUN WW	0900312	NELSON		CONS		1436		
NORTH NELSON WD	0900323	NELSON		CONS		5722		
TOTAL POPULATION SERVED BY SOURCE WATER SYSTEM - - - - -						31187		

POPULATION SERVED FLUORIDATED DRINKING WATER BY SOURCE SYSTEM,
CONSECUTIVE SYSTEM, AND COUNTY WITHIN STATE (AS OF 12/31/92)

KENTUCKY

WATER SYSTEMS AND CONSECUTIVE SYSTEMS SERVED	EPA ID NO	COUNTY	CHEM USED	STATUS	FLUOR START DATE	POP SERVED	NATURAL SYSTEMS NAT LEVEL	OPT LEVEL
BARDWELL CITY UTIL	0200018	CARLISLE	NaF	ADJ	04/57	1720		0.9
TOTAL POPULATION SERVED BY SOURCE WATER SYSTEM - - - - -						1720		
BARKLEY LAKE WD	1110019	TRIGG	NaSiF6	ADJ	10/71	9847		0.9
TOTAL POPULATION SERVED BY SOURCE WATER SYSTEM - - - - -						9847		
BARLOW W & S	0040020	BALLARD	NaF	ADJ	11/89	1188		0.9
TOTAL POPULATION SERVED BY SOURCE WATER SYSTEM - - - - -						1188		
BEATTYVILLE WATER WORKS	0650024	LEE	NaSiF6	ADJ	05/58	4006		0.9
SOUTHSIDE WA	0650412	LEE		CONS		1403		
TOTAL POPULATION SERVED BY SOURCE WATER SYSTEM - - - - -						5409		
BEAVER CREEK ELEM SCHOOL	0602174	KNOTT	NaF	ADJ	01/74	475		4.0
TOTAL POPULATION SERVED BY SOURCE WATER SYSTEM - - - - -						475		
BECKHAM BATES ELEM.	0672290	LETCHER	NaF	ADJ	00/00	310		4.0
TOTAL POPULATION SERVED BY SOURCE WATER SYSTEM - - - - -						310		
BECKHAM COMBS ELEM SCHOOL	0602286	KNOTT	NaF	ADJ	01/73	250		4.0
TOTAL POPULATION SERVED BY SOURCE WATER SYSTEM - - - - -						250		
BEECH FORK ELEM	0662707	LESLIE	NaF	ADJ	00/00	200		4.0
TOTAL POPULATION SERVED BY SOURCE WATER SYSTEM - - - - -						200		
BENHAM WATER PLANT	0480028	HARLAN	NaF	ADJ	11/69	1320		0.9
TOTAL POPULATION SERVED BY SOURCE WATER SYSTEM - - - - -						1320		
BENTON WATER-SEWER SYSTEM	0790029	MARSHALL	Acid	ADJ	11/57	6699		0.9
HARDIN WATER SYSTEM	0790173	MARSHALL		CONS		1452		
WEST MARSHALL WD	0790453	MARSHALL		CONS		620		
TOTAL POPULATION SERVED BY SOURCE WATER SYSTEM - - - - -						8771		
BEREA COLLEGE WATER DEPT	0760030	MADISON	NaSiF6	ADJ	03/62	10220		0.9
SOUTHERN MADISON WD	0760407	MADISON		CONS		7445		
TOTAL POPULATION SERVED BY SOURCE WATER SYSTEM - - - - -						17665		
BIG CREEK ELEM	0662708	LESLIE	NaF	ADJ	00/00	212		4.0
TOTAL POPULATION SERVED BY SOURCE WATER SYSTEM - - - - -						212		

POPULATION SERVED FLUORIDATED DRINKING WATER BY SOURCE SYSTEM,
CONSECUTIVE SYSTEM, AND COUNTY WITHIN STATE (AS OF 12/31/92)

KENTUCKY

WATER SYSTEMS AND CONSECUTIVE SYSTEMS SERVED	EPA ID NO	COUNTY	CHEM USED	STATUS	FLUOR START DATE	POP SERVED	NATURAL SYSTEMS NAT LEVEL	OPT LEVEL
BIG CREEK ELEM SCH	0972308	PERRY	NaF	ADJ	06/75	190		4.0
TOTAL POPULATION SERVED BY SOURCE WATER SYSTEM - - - - -						190		
BIG CREEK ELEM SCHOOL	0262164	CLAY	NaF	ADJ	06/75	500		4.0
TOTAL POPULATION SERVED BY SOURCE WATER SYSTEM - - - - -						500		
BIG SINKING ELEM SCHOOL	1162702	WAYNE	NaF	ADJ	09/75	130		4.0
TOTAL POPULATION SERVED BY SOURCE WATER SYSTEM - - - - -						130		
BLACK MOUNTAIN UTIL. HOLIDAY MOBILE HOME PARK	0480498 0480897	HARLAN HARLEN	NaF	ADJ CONS	00/88	386 112		0.9
TOTAL POPULATION SERVED BY SOURCE WATER SYSTEM - - - - -						498		
BLACK MT. ELEM SCHOOL	0482275	HARLAN	NaF	ADJ	06/73	225		4.0
TOTAL POPULATION SERVED BY SOURCE WATER SYSTEM - - - - -						225		
BLAINE ELEM SCHOOL	0642072	LAWRENCE	NaF	ADJ	08/77	427		4.0
TOTAL POPULATION SERVED BY SOURCE WATER SYSTEM - - - - -						427		
BOONEVILLE WATER DEPT	0950036	OWSLEY	NaF	ADJ	12/68	3350		0.9
TOTAL POPULATION SERVED BY SOURCE WATER SYSTEM - - - - -						3350		
BOWLING GREEN MUN UTIL	1140038	WARREN	NaSiF6	ADJ	05/68	41580		0.9
TOTAL POPULATION SERVED BY SOURCE WATER SYSTEM - - - - -						41580		
BRACKEN CO WD 1 BROOKSVILLE UTILITY WESTERN BRACKEN WD	0120039 0120044 0120458	BRACKEN BRACKEN BRACKEN	Acid	ADJ CONS CONS	04/67	2634 1085 1347		0.9
TOTAL POPULATION SERVED BY SOURCE WATER SYSTEM - - - - -						5066		
BRANDENBURG WATER WORKS MEADE CO WD	0820041 0820369	MEADE MEADE	Acid	ADJ CONS	05/73	3023 1768		0.9
TOTAL POPULATION SERVED BY SOURCE WATER SYSTEM - - - - -						4791		
BRUSHY ELEM SCHOOL	0982697	PIKE	NaF	ADJ	05/76	176		4.0
TOTAL POPULATION SERVED BY SOURCE WATER SYSTEM - - - - -						176		

POPULATION SERVED FLUORIDATED DRINKING WATER BY SOURCE SYSTEM,
CONSECUTIVE SYSTEM, AND COUNTY WITHIN STATE (AS OF 12/31/92)

KENTUCKY

WATER SYSTEMS AND CONSECUTIVE SYSTEMS SERVED	EPA ID NO	COUNTY	CHEM USED	STATUS	FLUOR START DATE	POP SERVED	NATURAL SYSTEMS NAT LEVEL	OPT LEVEL
BUCKHORN ELEM SCHOOL	0972309	PERRY	NaF	ADJ	12/73	400		4.0
TOTAL POPULATION SERVED BY SOURCE WATER SYSTEM - - - - -						400		
BULLOCK PEN WD	0410047	GRANT	Acid	ADJ		9900		0.9
TOTAL POPULATION SERVED BY SOURCE WATER SYSTEM - - - - -						9900		
BURKESVILLE WATER WORKS	0290049	CUMBERLAND	Acid	ADJ	10/53	2986		0.9
SOUTH CUMBERLAND WD	0290704	CUMBERLAND		CONS		2515		
TOTAL POPULATION SERVED BY SOURCE WATER SYSTEM - - - - -						5501		
BURNSIDE WATER CO	1000050	PULASKI	NaF	ADJ	02/75	1155		0.9
TATEVILLE WA	1000713	PULASKI		CONS		1013		
TOTAL POPULATION SERVED BY SOURCE WATER SYSTEM - - - - -						2168		
CADIZ MUN WC	1110054	TRIGG	NaSiF6	ADJ	11/65	4834		0.9
TOTAL POPULATION SERVED BY SOURCE WATER SYSTEM - - - - -						4834		
CALHOUN WATER WORKS	0750055	MCLEAN	Acid	ADJ	11/53	1970		0.9
TOTAL POPULATION SERVED BY SOURCE WATER SYSTEM - - - - -						1970		
CALVERT CITY MUN WD	0790056	MARSHALL	Acid	ADJ	12/60	3894		0.9
TOTAL POPULATION SERVED BY SOURCE WATER SYSTEM - - - - -						3894		
CAMPBELLS BR. ELEM SCHOOL	0672688	LETCHER	NaF	ADJ	12/73	200		4.0
TOTAL POPULATION SERVED BY SOURCE WATER SYSTEM - - - - -						200		
CAMPBELLSVILLE MUN WS	1090060	TAYLOR	NaSiF6	ADJ	03/64	20807		0.9
TOTAL POPULATION SERVED BY SOURCE WATER SYSTEM - - - - -						20807		
CAMPTON WATER PLANT	1190061	WOLFE	NaF	ADJ	10/70	2964		0.9
TOTAL POPULATION SERVED BY SOURCE WATER SYSTEM - - - - -						2964		
CANEY CREEK ELEM	0603122	KNOTT	NaF	ADJ	00/00	200		4.0
TOTAL POPULATION SERVED BY SOURCE WATER SYSTEM - - - - -						200		
CANEY CREEK WD	0600062	KNOTT	NaF	ADJ	00/77	343		0.9
TOTAL POPULATION SERVED BY SOURCE WATER SYSTEM - - - - -						343		

POPULATION SERVED FLUORIDATED DRINKING WATER BY SOURCE SYSTEM,
CONSECUTIVE SYSTEM, AND COUNTY WITHIN STATE (AS OF 12/31/92)

KENTUCKY

WATER SYSTEMS AND CONSECUTIVE SYSTEMS SERVED	EPA ID NO	COUNTY	CHEM USED	STATUS	FLUOR START DATE	POP SERVED	NATURAL SYSTEMS NAT LEVEL	OPT LEVEL
CANEYVILLE MUN WW	0430063	GRAYSON	NaF	ADJ	06/75	1700		0.9
TOTAL POPULATION SERVED BY SOURCE WATER SYSTEM - - - - -						1700		
CARLISLE	0202008	CARLISLE	NaF	ADJ	08/79	894		4.0
TOTAL POPULATION SERVED BY SOURCE WATER SYSTEM - - - - -						894		
CARLISLE WATER DEPT NICHOLAS CO WD	0910065 0910314	NICHOLAS NICHOLAS	Acid	ADJ CONS	10/67	3521 1733		0.9
TOTAL POPULATION SERVED BY SOURCE WATER SYSTEM - - - - -						5254		
CARR CREEK ELEM SCHOOL	0602284	KNOTT	NaF	ADJ	12/73	720		4.0
TOTAL POPULATION SERVED BY SOURCE WATER SYSTEM - - - - -						720		
CARROLL CO WD 1 TOM PARKER/OSCAR COOK	0210066 0942395	CARROLL OWEN	Acid	ADJ CONS	12/75	4554 59		0.9
TOTAL POPULATION SERVED BY SOURCE WATER SYSTEM - - - - -						4613		
CARROLLTON UTILITIES WEST CARROLL WD/CARROLLTON	0210067 0210008	CARROLL CARROLL	Acid	ADJ CONS	09/62	6125 1171		0.9
TOTAL POPULATION SERVED BY SOURCE WATER SYSTEM - - - - -						7296		
CARTER ELEM SCHOOL	0222066	CARTER	NaF	ADJ	03/77	272		4.0
TOTAL POPULATION SERVED BY SOURCE WATER SYSTEM - - - - -						272		
CAWOOD WD	0480565	HARLAN	NaF	ADJ	00/00	943		0.9
TOTAL POPULATION SERVED BY SOURCE WATER SYSTEM - - - - -						943		
CENTRAL CITY W & S SYSTEM MUHLENBERG CO WD DRAKESBORO WD MUHLENBERG CO WD #3 SACRAMENTO WW	0890071 0890302 0890106 0890304 0750907	MUHLENBERG MUHLENBERG MUHLENBERG MUHLENBERG MCCREARY	Acid	ADJ CONS CONS CONS CONS	03/52	6360 14760 1086 5425 2145		0.9
TOTAL POPULATION SERVED BY SOURCE WATER SYSTEM - - - - -						29776		
CLAY CITY WATER PLANT POWELL VALLEY WD	0990074 0990357	POWELL POWELL	NaF	ADJ CONS	00/75	1964 3445		0.9
TOTAL POPULATION SERVED BY SOURCE WATER SYSTEM - - - - -						5409		
CLOVERPORT W & S SYSTEM	0140079	BRECKINRIDGE	Acid	ADJ	12/75	1930		0.9
TOTAL POPULATION SERVED BY SOURCE WATER SYSTEM - - - - -						1930		

POPULATION SERVED FLUORIDATED DRINKING WATER BY SOURCE SYSTEM,
CONSECUTIVE SYSTEM, AND COUNTY WITHIN STATE (AS OF 12/31/92)

KENTUCKY

WATER SYSTEMS AND CONSECUTIVE SYSTEMS SERVED	EPA ID NO	COUNTY	CHEM USED	STATUS	FLUOR START DATE	POP SERVED	NATURAL SYSTEMS NAT LEVEL	OPT LEVEL
COLUMBIA UTIL COMM ADAIR CO WD	0010082 0010702	ADAIR ADAIR	NaSiF6	ADJ CONS	11/66	4897 235		0.9
TOTAL POPULATION SERVED BY SOURCE WATER SYSTEM - - - - -						5132		
CONSUMERS WD A&B	0420084	GRAVES	NaF	ADJ	01/76	3960		0.9
TOTAL POPULATION SERVED BY SOURCE WATER SYSTEM - - - - -						3960		
CORBIN UTIL COMM WHITLEY CO WD/CORBIN	1180085 1180468	WHITLEY WHITLEY	NaSiF6	ADJ CONS	12/67	16516 1240		0.9
TOTAL POPULATION SERVED BY SOURCE WATER SYSTEM - - - - -						17756		
CORDIA ELEMENTARY/HIGH SCHOOL	0602626	KNOTT	NaF	ADJ		280		4.0
TOTAL POPULATION SERVED BY SOURCE WATER SYSTEM - - - - -						280		
COWAN ELEM SCHOOL	0672291	LETCHER	NaF	ADJ	12/73	460		4.0
TOTAL POPULATION SERVED BY SOURCE WATER SYSTEM - - - - -						460		
CRANKS ELEM SCHOOL	0482754	HARLAN	NaF	ADJ	06/80	70		4.0
TOTAL POPULATION SERVED BY SOURCE WATER SYSTEM - - - - -						70		
CRITTENDEN-LIVINGSTON W.D. SALEM MUN WS	0700532 0700380	LIVINGSTON LIVINGSTON	Acid	ADJ CONS	00/86	3386 1379		0.9
TOTAL POPULATION SERVED BY SOURCE WATER SYSTEM - - - - -						4765		
CROCKETT ELEM SCHOOL	0882356	MORGAN	NaF	ADJ	09/77	292		4.0
TOTAL POPULATION SERVED BY SOURCE WATER SYSTEM - - - - -						292		
CROFTON	0240090	CHRISTIAN	NaF	ADJ	06/75	1749		0.9
TOTAL POPULATION SERVED BY SOURCE WATER SYSTEM - - - - -						1749		
CUBA ELEM SCHOOL	0422022	GRAVES	NaF	ADJ	12/75	350		4.0
TOTAL POPULATION SERVED BY SOURCE WATER SYSTEM - - - - -						350		
CUBBAGE ELEM SCHOOL	0072860	BELL	NaF	ADJ	08/79	182		4.0
TOTAL POPULATION SERVED BY SOURCE WATER SYSTEM - - - - -						182		

POPULATION SERVED FLUORIDATED DRINKING WATER BY SOURCE SYSTEM,
CONSECUTIVE SYSTEM, AND COUNTY WITHIN STATE (AS OF 12/31/92)

KENTUCKY

WATER SYSTEMS AND CONSECUTIVE SYSTEMS SERVED	EPA ID NO	COUNTY	CHEM USED	STATUS	FLUOR START DATE	POP SERVED	NATURAL SYSTEMS NAT LEVEL	OPT LEVEL
CUMBERLAND MUN WW	0480092	HARLAN	Acid	ADJ	12/54	4039		0.9
TOTAL POPULATION SERVED BY SOURCE WATER SYSTEM - - - - -						4039		
CYNTHIANA MUN WW	0490096	HARRISON	Acid	ADJ	03/52	8580		0.9
HARRISON CO WA	0490179	HARRISON		CONS		7590		
TOTAL POPULATION SERVED BY SOURCE WATER SYSTEM - - - - -						16170		
DANVILLE CITY WATER WORKS	0110097	BOYLE	Acid	ADJ	07/54	14602		0.9
BRIGHT & KUBALE WATER CO.	0110511	BOYLE		CONS		726		
HEDGEVILLE WD	0110942	BOYLE		CONS		1518		
JUNCTION CITY WS	0110218	BOYLE		CONS		3696		
HUSTONVILLE WW	0690203	LINCOLN		CONS		2805		
LAKE VILLAGE W.A.	0110231	BOYLE		CONS		4062		
LAKE VILLAGE WATER ASSOC	0840587	MERCER		CONS		4699		
PARKSVILLE WD	0110345	BOYLE		CONS		3234		
PERRYVILLE WATER	0110349	BOYLE		CONS		2065		
TOTAL POPULATION SERVED BY SOURCE WATER SYSTEM - - - - -						37407		
DAWSON SPRINGS W & S	0540958	HOPKINS	NaF	ADJ	/65	3257		0.9
SOUTH HOPKINS WD	0540406	HOPKINS		CONS		7385		
MORTON'S GAP WD	0540269	HOPKINS		CONS		1683		
TOTAL POPULATION SERVED BY SOURCE WATER SYSTEM - - - - -						12325		
DOE VALLEY UTIL INC	0820641	MEADE	NaF	ADJ	00/78	1059		0.9
TOTAL POPULATION SERVED BY SOURCE WATER SYSTEM - - - - -						1059		
DOUGLAS ELEM SCHOOL	0232257	CASEY	NaF	ADJ	09/77	250		4.0
TOTAL POPULATION SERVED BY SOURCE WATER SYSTEM - - - - -						250		
EARLINGTON W & S SYSTEM	0540108	HOPKINS	Acid	ADJ	06/75	2376		0.9
TOTAL POPULATION SERVED BY SOURCE WATER SYSTEM - - - - -						2376		
EAST KNOX WD	0610110	KNOX	Acid	ADJ	/70	3303		0.9
DEWITT WD	0610791	KNOX		CONS		581		
TOTAL POPULATION SERVED BY SOURCE WATER SYSTEM - - - - -						3884		
EDDYVILLE WATER DEPT	0720113	LYON	NaF	ADJ	09/75	2583		0.9
FREDONIA WD	0170146	CALDWELL		CONS		1073		
TOTAL POPULATION SERVED BY SOURCE WATER SYSTEM - - - - -						3656		

POPULATION SERVED FLUORIDATED DRINKING WATER BY SOURCE SYSTEM,
CONSECUTIVE SYSTEM, AND COUNTY WITHIN STATE (AS OF 12/31/92)

KENTUCKY

WATER SYSTEMS AND CONSECUTIVE SYSTEMS SERVED	EPA ID NO	COUNTY	CHEM USED	STATUS	FLUOR START DATE	POP SERVED	NATURAL SYSTEMS NAT LEVEL	OPT LEVEL
EDMONDSON CO WD	0310114	EDMONSON	Acid	ADJ	11/75	10890		0.9
BROWNSVILLE MUN WS	0310706	EDMONSON		CONS		1360		
TOTAL POPULATION SERVED BY SOURCE WATER SYSTEM - - - - -						12250		
EKRON WS	0820643	MEADE			NATL	244	0.0	
TOTAL POPULATION SERVED BY SOURCE WATER SYSTEM - - - - -						244		
ELIZABETHTOWN WD A&B	0470118	HARDIN	Acid	ADJ	07/51	20257		0.9
TOTAL POPULATION SERVED BY SOURCE WATER SYSTEM - - - - -						20257		
ELKHORN CITY WD	0980120	PIKE	NaF	ADJ	00/78	1600		0.9
TOTAL POPULATION SERVED BY SOURCE WATER SYSTEM - - - - -						1600		
EMMALENA ELEM SCHOOL	0602280	KNOTT	NaF	ADJ	12/73	362		4.0
TOTAL POPULATION SERVED BY SOURCE WATER SYSTEM - - - - -						362		
EVARTS MUN WATER PLANT	0480125	HARLAN	NaF	ADJ	11/69	1832		0.9
TOTAL POPULATION SERVED BY SOURCE WATER SYSTEM - - - - -						1832		
EZEL ELEM SCHOOL	0882240	MORGAN	NaF	ADJ	12/76	370		4.0
TOTAL POPULATION SERVED BY SOURCE WATER SYSTEM - - - - -						370		
FALMOUTH WATER DEPT	0960126	PENDLETON	Acid	ADJ	07/74	4043		0.9
EAST PENDLETON WD	0960112	PENDLETON		CONS		2178		
OAK HAVEN WD	0960653	PENDLETON		CONS		132		
PENDLETON CO WD SOUTH	0960499	PENDLETON		CONS		1250		
TOTAL POPULATION SERVED BY SOURCE WATER SYSTEM - - - - -						7603		
FANCY FARM WD	0420027	GRAVES	NaF	ADJ	00/76	1283		0.9
MILBURN WD	0200284	CARLISLE		CONS		525		
TOTAL POPULATION SERVED BY SOURCE WATER SYSTEM - - - - -						1808		
FLAHERTY WATER INC	0820131	MEADE			NATL	757	0.0	
TOTAL POPULATION SERVED BY SOURCE WATER SYSTEM - - - - -						757		
FLEMING NEON W.W.	0670279	LETCHER	NaF	ADJ	00/00	2640		0.9
TOTAL POPULATION SERVED BY SOURCE WATER SYSTEM - - - - -						2640		

POPULATION SERVED FLUORIDATED DRINKING WATER BY SOURCE SYSTEM,
CONSECUTIVE SYSTEM, AND COUNTY WITHIN STATE (AS OF 12/31/92)

KENTUCKY

WATER SYSTEMS AND CONSECUTIVE SYSTEMS SERVED	EPA ID NO	COUNTY	CHEM USED	STATUS	FLUOR START DATE	POP SERVED	NATURAL SYSTEMS NAT LEVEL	OPT LEVEL
FLEMINGSBURG UTIL	0350134	FLEMING	Acid	ADJ	/70	5092		0.9
FLEMING CO WA	0350133	FLEMING		CONS		5963		
TOTAL POPULATION SERVED BY SOURCE WATER SYSTEM - - - - -						11055		
FORDSVILLE WD	0920136	OHIO	Acid	ADJ	00/75	1380		0.9
TOTAL POPULATION SERVED BY SOURCE WATER SYSTEM - - - - -						1380		
FRAKES ELEMENTARY	0072158	BELL	NaF	ADJ	07/82	271		4.0
TOTAL POPULATION SERVED BY SOURCE WATER SYSTEM - - - - -						271		
FRANKFORT ELEC & WAT PLANT	0370143	FRANKLIN	Acid	ADJ	09/57	41372		0.9
ELKHORN WD	0370137	FRANKLIN		CONS		1155		
FARMDALE WD	0370128	FRANKLIN		CONS		6435		
PEAKS MILL WD	0370346	FLOYD		CONS		2343		
US 60 WD	1060436	SHELBY		CONS		2475		
TOTAL POPULATION SERVED BY SOURCE WATER SYSTEM - - - - -						53780		
FRANKLIN WATER WORKS	1070144	SIMPSON	NaSiF6	ADJ	01/64	12032		0.9
SIMPSON CO WD	1070398	SIMPSON		CONS		6881		
TOTAL POPULATION SERVED BY SOURCE WATER SYSTEM - - - - -						18913		
FT KNOX CENTRAL A&B	0470990	HARDIN	NaSiF6	ADJ	00/00	42400		1.0
TOTAL POPULATION SERVED BY SOURCE WATER SYSTEM - - - - -						42400		
FULTON MUN WS	0380149	FULTON	Acid	ADJ	09/73	6138		0.9
TOTAL POPULATION SERVED BY SOURCE WATER SYSTEM - - - - -						6138		
GARRETT ELEM SCHOOL	0232121	CASEY	NaF	ADJ	09/77	250		4.0
TOTAL POPULATION SERVED BY SOURCE WATER SYSTEM - - - - -						250		
GARRISON-QUINCY HTS WC	0680153	LEWIS	NaF	ADJ	00/76	1666		0.9
TOTAL POPULATION SERVED BY SOURCE WATER SYSTEM - - - - -						1666		
GEORGETOWN MUN WS	1050157	SCOTT	Acid	ADJ		17074		0.9
TOTAL POPULATION SERVED BY SOURCE WATER SYSTEM - - - - -						17074		
GLASGOW WC 1	0050160	BARREN	NaSiF6	ADJ	12/52	17820		0.9
EDMONTON WATER WORKS	0850115	METCALFE		CONS		4095		
FOUNTAIN RUN WD #1	0860141	MONROE		CONS		1405		

POPULATION SERVED FLUORIDATED DRINKING WATER BY SOURCE SYSTEM,
CONSECUTIVE SYSTEM, AND COUNTY WITHIN STATE (AS OF 12/31/92)

KENTUCKY

WATER SYSTEMS AND CONSECUTIVE SYSTEMS SERVED	EPA ID NO	COUNTY	CHEM USED	STATUS	FLUOR START DATE	POP SERVED	NATURAL SYSTEMS	
							NAT LEVEL	OPT LEVEL
PARK CITY WW	0050344	BARREN		CONS		871		
PARK PLACE RESORT INC.	0052054	BARREN		CONS		171		
WARREN CO WD	1140487	WARREN		CONS		45454		
TOTAL POPULATION SERVED BY SOURCE WATER SYSTEM - - - - -						69816		
GLASGOW WC 2	0050929	BARREN	NaSiF6	ADJ	12/52	17820		0.9
ALLEN CO WD	0020956	ALLEN		CONS		5022		
TOTAL POPULATION SERVED BY SOURCE WATER SYSTEM - - - - -						22842		
GOSHEN UTILITIES INC	0930235	OLDHAM	Acid	ADJ	00/78	4108		0.9
TOTAL POPULATION SERVED BY SOURCE WATER SYSTEM - - - - -						4108		
GRAND RIVERS WS	0700162	LIVINGSTON	Acid	ADJ	02/76	1485		0.9
TOTAL POPULATION SERVED BY SOURCE WATER SYSTEM - - - - -						1485		
GRAYSON UTIL COMM	0220164	CARTER	Acid	ADJ	08/64	9864		0.9
RATTLESNAKE RIDGE WD	0220555	CARTER		CONS		2960		
TOTAL POPULATION SERVED BY SOURCE WATER SYSTEM - - - - -						12824		
GREEN HILL W.W.	0480341	HARLAN	NaF	ADJ	00/82	710		0.9
TOTAL POPULATION SERVED BY SOURCE WATER SYSTEM - - - - -						710		
GREEN RIVER VALLEY WD	0500166	HART	Acid	ADJ	06/73	19457		0.9
BONNIEVILLE WATER DIST	0500032	HART		CONS		752		
LARUE CO WD #1	0620237	LARUE		CONS		2627		
MAMMOTH CAVE/CENTRAL SYSTEM	0310940	EDMONSON		CONS		5000		
MUNFORDVILLE WW	0500305	HART		CONS		2244		
TOTAL POPULATION SERVED BY SOURCE WATER SYSTEM - - - - -						30080		
GREENSBURG WATER WORKS	0440168	GREEN	Acid	ADJ	04/51	3500		0.9
GREEN TAYLOR WD	0440167	GREEN		CONS		8751		
TOTAL POPULATION SERVED BY SOURCE WATER SYSTEM - - - - -						12251		
GREENUP W&S COMM	0450169	GREENUP	Acid	ADJ	00/76	5940		0.9
LYNN ELEM SCHOOL	0452382	GREENUP		CONS		250		
WARNOCK ELEM SCHOOL	0452071	GREENUP		CONS		230		
TOTAL POPULATION SERVED BY SOURCE WATER SYSTEM - - - - -						6420		
GREENVILLE UTIL COMM	0890170	MUHLENBERG	Acid	ADJ	11/61	6683		0.9
TOTAL POPULATION SERVED BY SOURCE WATER SYSTEM - - - - -						6683		

POPULATION SERVED FLUORIDATED DRINKING WATER BY SOURCE SYSTEM,
CONSECUTIVE SYSTEM, AND COUNTY WITHIN STATE (AS OF 12/31/92)

KENTUCKY

WATER SYSTEMS AND CONSECUTIVE SYSTEMS SERVED	EPA ID NO	COUNTY	CHEM USED	STATUS	FLUOR START DATE	POP SERVED	NATURAL SYSTEMS NAT LEVEL	OPT LEVEL
GUTHRIE WATER WORKS	1100171	TODD	Acid	ADJ		2105		0.9
TOTAL POPULATION SERVED BY SOURCE WATER SYSTEM - - - - -						2105		
HACKER ELEM SCHOOL	0262163	CLAY	NaF	ADJ	06/75	410		4.0
TOTAL POPULATION SERVED BY SOURCE WATER SYSTEM - - - - -						410		
HARDEMAN WATER DIST	0420172	GRAVES	NaF	ADJ	01/76	1162		0.9
TOTAL POPULATION SERVED BY SOURCE WATER SYSTEM - - - - -						1162		
HARDIN CO WD 1	0470393	HARDIN	NaSiF6	ADJ	00/00	27762		0.9
HARDIN CO WD #2	0470175	HARDIN		CONS		26070		
VINE GROVE WD	0470440	HARDIN		CONS		4356		
TOTAL POPULATION SERVED BY SOURCE WATER SYSTEM - - - - -						58188		
HARDINSBURG/ROUGH RIVER W.P.	0140966	BRECKINRIDGE	Acid	ADJ	10/64	7927		0.9
CUSTER SCHOOL	0142084	BRECKINRIDGE		CONS		220		
IRVINGTON WS	0140206	BRECKINRIDGE		CONS		1603		
MCQUADY ELEM SCHOOL	0142270	BRECKINRIDGE		CONS		220		
TOTAL POPULATION SERVED BY SOURCE WATER SYSTEM - - - - -						9970		
HARLAN MUN WW	0480178	HARLAN	NaSiF6	ADJ	02/72	7464		0.9
BLACK MOUNTAIN U.D./COXTON	0480265	HARLEN		CONS		564		
BLACK MOUNTAIN UD/DAYLOFT	0480277	HARLEN		CONS		547		
TOTAL POPULATION SERVED BY SOURCE WATER SYSTEM - - - - -						8575		
HARRODSBURG MUN WD	0840180	MERCER	Acid	ADJ	05/58	10890		0.9
BURGIN WD	0840048	MERCER		CONS		1478		
NORTH MERCER WD	0840321	MERCER		CONS		5445		
TOTAL POPULATION SERVED BY SOURCE WATER SYSTEM - - - - -						17813		
HARTFORD MUN WW	0920181	OHIO	Acid	ADJ	02/76	3105		0.9
CENTERTOWN WS	0920070	OHIO		CONS		1800		
TOTAL POPULATION SERVED BY SOURCE WATER SYSTEM - - - - -						4905		
HAWESVILLE WATER WORKS	0460182	HANCOCK	NaF	ADJ	/74	2676		0.9
TOTAL POPULATION SERVED BY SOURCE WATER SYSTEM - - - - -						2676		
HAYES LEWIS ELEM SCHOOL	0662180	LESLIE	NaF	ADJ	06/73	400		4.0
TOTAL POPULATION SERVED BY SOURCE WATER SYSTEM - - - - -						400		

POPULATION SERVED FLUORIDATED DRINKING WATER BY SOURCE SYSTEM,
CONSECUTIVE SYSTEM, AND COUNTY WITHIN STATE (AS OF 12/31/92)

KENTUCKY

WATER SYSTEMS AND CONSECUTIVE SYSTEMS SERVED	EPA ID NO	COUNTY	CHEM USED	STATUS	FLUOR START DATE	POP SERVED	NATURAL SYSTEMS NAT LEVEL	OPT LEVEL
HAZARD WATER DEPT	0970184	PERRY	NaSiF6	ADJ	03/57	13530		0.9
VICCO WS	0970484	PERRY		CONS		2557		
TOTAL POPULATION SERVED BY SOURCE WATER SYSTEM - - - - -						16087		
HEMPHILL ELEM SCHOOL	0672689	LETCHER	NaF	ADJ	12/73	230		4.0
TOTAL POPULATION SERVED BY SOURCE WATER SYSTEM - - - - -						230		
HENDERSON MUN W&S DEPT	0510188	HENDERSON	NaSiF6	ADJ	03/62	29568		0.9
HENDERSON CO WD	0510189	HENDERSON		CONS		14853		
JOHN JAMES AUDUBON STATE PARK	0513097	HENDERSON		CONS		270		
TOTAL POPULATION SERVED BY SOURCE WATER SYSTEM - - - - -						44691		
HENRY COUNTY WD 2	0520192	HENRY	Acid	ADJ	10/71	13530		0.9
CAMPBELLSBURG WW	0520519	HENRY		CONS		1056		
EMINENCE WW	0520122	HENRY		CONS		2947		
NEW CASTLE WW	0520520	HENRY		CONS		1386		
WEST CARROL/HENRY CO #2	0210419	CARROLL		CONS		234		
TOTAL POPULATION SERVED BY SOURCE WATER SYSTEM - - - - -						19153		
HICKMAN WATER DEPT	0380193	FULTON	NaSiF6	ADJ	06/62	4834		0.9
TOTAL POPULATION SERVED BY SOURCE WATER SYSTEM - - - - -						4834		
HICKORY WD	0420194	GRAVES	NaF	ADJ	01/76	3630		0.9
TOTAL POPULATION SERVED BY SOURCE WATER SYSTEM - - - - -						3630		
HINDMAN ELEMENTARY	0602281	KNOTT	NaF	ADJ	00/73	650		4.0
TOTAL POPULATION SERVED BY SOURCE WATER SYSTEM - - - - -						650		
HINDMAN WATER DEPT	0600198	KNOTT	Acid	ADJ	/70	587		0.9
TOTAL POPULATION SERVED BY SOURCE WATER SYSTEM - - - - -						587		
HODGENVILLE WD	0620200	LARUE	Acid	ADJ	12/62	4372		0.9
TOTAL POPULATION SERVED BY SOURCE WATER SYSTEM - - - - -						4372		
HOLMES MILL ELEM SCHOOL	0482683	HARLAN	NaF	ADJ	06/73	137		4.0
TOTAL POPULATION SERVED BY SOURCE WATER SYSTEM - - - - -						137		

POPULATION SERVED FLUORIDATED DRINKING WATER BY SOURCE SYSTEM,
CONSECUTIVE SYSTEM, AND COUNTY WITHIN STATE (AS OF 12/31/92)

KENTUCKY

WATER SYSTEMS AND CONSECUTIVE SYSTEMS SERVED	EPA ID NO	COUNTY	CHEM USED	STATUS	FLUOR START DATE	POP SERVED	NATURAL SYSTEMS NAT LEVEL	OPT LEVEL
HOPKINSVILLE S&W COMM CHRISTIAN CO WD	0240201 0240521	CHRISTIAN CRHISTIAN	NaSiF6	ADJ CONS	08/51	35598 7425		0.9
TOTAL POPULATION SERVED BY SOURCE WATER SYSTEM - - - - -						43023		
HYDEN LESLIE CO WD	0660204	LESLIE	Acid	ADJ	/70	4115		0.9
TOTAL POPULATION SERVED BY SOURCE WATER SYSTEM - - - - -						4115		
IRVINE MUN UTIL ESTILL CO WD	0330205 0330123	ESTILL ESTILL	NaSiF6	ADJ CONS	11/65	6742 6603		0.9
TOTAL POPULATION SERVED BY SOURCE WATER SYSTEM - - - - -						13345		
ISLAND WATER DEPT	0750207	MCLEAN	NaF	ADJ	06/75	1485		0.9
TOTAL POPULATION SERVED BY SOURCE WATER SYSTEM - - - - -						1485		
ISONVILLE ELEM SCHOOL	0322676	ELLIOTT	NaF	ADJ	03/76	232		4.0
TOTAL POPULATION SERVED BY SOURCE WATER SYSTEM - - - - -						232		
JACKSON CO WD ASSN	0550209	JACKSON	Acid	ADJ	01/74	8224		0.9
TOTAL POPULATION SERVED BY SOURCE WATER SYSTEM - - - - -						8224		
JACKSON MUN WW	0130208	BREATHITT	Acid	ADJ	05/63	6105		0.9
TOTAL POPULATION SERVED BY SOURCE WATER SYSTEM - - - - -						6105		
JACKSON ROWE ELEM SCHOOL	0982322	PIKE	NaF	ADJ	06/73	412		4.0
TOTAL POPULATION SERVED BY SOURCE WATER SYSTEM - - - - -						412		
JAMESTOWN MUN WW	1040210	RUSSELL	NaF	ADJ	07/69	4455		0.9
TOTAL POPULATION SERVED BY SOURCE WATER SYSTEM - - - - -						4455		
JENKINS WATER SYSTEM	0670213	LETCHER	Acid	ADJ	11/69	3300		0.9
TOTAL POPULATION SERVED BY SOURCE WATER SYSTEM - - - - -						3300		
JONATHAN CREEK WA	0790216	MARSHALL	NaF	ADJ	06/75	5280		0.9
TOTAL POPULATION SERVED BY SOURCE WATER SYSTEM - - - - -						5280		
JONES FORK ELEM SCHOOL	0602283	KNOTT	NaF	ADJ	12/73	250		4.0
TOTAL POPULATION SERVED BY SOURCE WATER SYSTEM - - - - -						250		

POPULATION SERVED FLUORIDATED DRINKING WATER BY SOURCE SYSTEM,
CONSECUTIVE SYSTEM, AND COUNTY WITHIN STATE (AS OF 12/31/92)

KENTUCKY

WATER SYSTEMS AND CONSECUTIVE SYSTEMS SERVED	EPA ID NO	COUNTY	CHEM USED	STATUS	FLUOR START DATE	POP SERVED	NATURAL SYSTEMS NAT LEVEL	OPT LEVEL
KENTON CO WD 1	0590220	KENTON	Acid	ADJ	07/67	106521		0.9
BOONE CO W/S D	0080034	BOONE		CONS		22087		
BOB'S FAMILY RESTAURANT	0082490	BOONE		CONS		150		
POWDERHORN RESERVATION	0082411	BOONE		CONS		50		
BROMLEY WW	0590042	KENTON		CONS		1050		
FLORENCE W/S COMM	0080135	BOONE		CONS		24830		
LUDLOW WW	0590261	KENTON		CONS		5610		
RYLAND LAKES COUNTRY CLUB	0592264	KENTON		CONS		120		
TAYLOR MILL WD	0590424	KENTON		CONS		10352		
VISALIA ELEM SCHOOL	0592711	KENTON		CONS		224		
WALTON WD	0080442	BOONE		CONS		2769		
WILDER WS	0190470	CAMPBELL		CONS		185		
WINSTON PARK WC	0590635	KENTON		CONS		670		
TOTAL POPULATION SERVED BY SOURCE WATER SYSTEM - - - - -						174618		
KENTUCKY WATER SVC CO	0530077	HICKMAN	NaSiF6	ADJ	11/72	2475		0.9
TOTAL POPULATION SERVED BY SOURCE WATER SYSTEM - - - - -						2475		
KENTUCKY WS CO INC	0070282	BELL	NaSiF6	ADJ		17741		0.9
NATURES FINEST KY MT WATER	0070236	BELL		CONS		30		
TOTAL POPULATION SERVED BY SOURCE WATER SYSTEM - - - - -						17771		
KENTUCKY-AMERICAN WC/KR	0340250	FAYETTE	Acid	ADJ	04/54	248289		0.9
LEX BG ARMY DEPOT COMMANDER	0340965	FAYETTE		CONS		1600		
MARTIN T LYNCH WC	0090280	BOURBON		CONS		40		
MIDWAY MUN WW	1200283	WOODFORD		CONS		1815		
MIDWAY COLLEGE	1200023	WOODFORD		CONS		700		
SOUTH ELKHORN WD	0570249	JESSAMINE		CONS		3488		
TOTAL POPULATION SERVED BY SOURCE WATER SYSTEM - - - - -						255932		
KINGDOM COME	0672690	LETCHER	NaF	ADJ	12/73	225		4.0
TOTAL POPULATION SERVED BY SOURCE WATER SYSTEM - - - - -						225		
KUTTAWA WATER SUPPLY	0720227	LYON	NaF	ADJ	09/75	1198		0.9
LYON CO WD	0720933	LYON		CONS		1125		
BEND OF THE RIVERS	0720583	LYON		CONS		295		
TOTAL POPULATION SERVED BY SOURCE WATER SYSTEM - - - - -						2618		
LACENTER MUN WC	0040228	BALLARD	NaF	ADJ	11/75	1535		0.9
TOTAL POPULATION SERVED BY SOURCE WATER SYSTEM - - - - -						1535		
LAKE CITY WD	0700230	LIVINGSTON	NaF	ADJ	02/76	1155		0.9
TOTAL POPULATION SERVED BY SOURCE WATER SYSTEM - - - - -						1155		

POPULATION SERVED FLUORIDATED DRINKING WATER BY SOURCE SYSTEM,
CONSECUTIVE SYSTEM, AND COUNTY WITHIN STATE (AS OF 12/31/92)

KENTUCKY

WATER SYSTEMS AND CONSECUTIVE SYSTEMS SERVED	EPA ID NO	COUNTY	CHEM USED	STATUS	FLUOR START DATE	POP SERVED	NATURAL SYSTEMS NAT LEVEL	OPT LEVEL
LANCASTER WATER WORKS	0400233	GARRARD	Acid	ADJ	12/52	5280		0.9
CRAB ORCHARD WD	0690089	LINCOLN		CONS		1808		
GARRARD CO WA INC	0400151	GARRARD		CONS		6749		
TOTAL POPULATION SERVED BY SOURCE WATER SYSTEM - - - - -						13837		
LAUREL CO WD 2	0630238	LAUREL	NaF	ADJ	00/76	12424		0.9
LIVINGSTON MUN WW	1020253	ROCKCASTLE		CONS		868		
TOTAL POPULATION SERVED BY SOURCE WATER SYSTEM - - - - -						13292		
LAUREL ELEM SCHOOL	0682075	LEWIS	NaF	ADJ	03/77	158		4.0
TOTAL POPULATION SERVED BY SOURCE WATER SYSTEM - - - - -						158		
LAWRENCEBURG W&S DEPT	0030239	ANDERSON	NaF	ADJ	06/56	10392		0.9
ALTON WD	0030007	ANDERSON		CONS		1650		
S ANDERSON WD	0030660	ANDERSON		CONS		2917		
STRINGTON WD	0030421	ANDERSON		CONS		561		
TOTAL POPULATION SERVED BY SOURCE WATER SYSTEM - - - - -						15520		
LEATHERWOOD ELEM SCHOOL	0972509	PERRY	NaF	ADJ	07/80	400		4.0
TOTAL POPULATION SERVED BY SOURCE WATER SYSTEM - - - - -						400		
LEBANON WATER WORKS CO	0780241	MARION	Acid	ADJ		7500		0.9
MARION CO WD	0780268	MARION		CONS		9240		
TOTAL POPULATION SERVED BY SOURCE WATER SYSTEM - - - - -						16740		
LEDBETTER WD	0700243	LIVINGSTON	Acid	ADJ	02/76	3029		0.9
TOTAL POPULATION SERVED BY SOURCE WATER SYSTEM - - - - -						3029		
LEITCHFIELD WATER WORKS	0430244	GRAYSON	Acid	ADJ	06/70	7184		0.9
GRAYSO CO WD	0430616	GRAYSON		CONS		8379		
TOTAL POPULATION SERVED BY SOURCE WATER SYSTEM - - - - -						15563		
LETCHER SCHOOL	0672185	LETCHER	NaF	ADJ	12/73	925		4.0
TOTAL POPULATION SERVED BY SOURCE WATER SYSTEM - - - - -						925		
LEWISPORT MUN WW	0460248	HANCOCK	NaF	ADJ	06/75	2432		0.9
TOTAL POPULATION SERVED BY SOURCE WATER SYSTEM - - - - -						2432		

POPULATION SERVED FLUORIDATED DRINKING WATER BY SOURCE SYSTEM,
CONSECUTIVE SYSTEM, AND COUNTY WITHIN STATE (AS OF 12/31/92)

KENTUCKY

WATER SYSTEMS AND CONSECUTIVE SYSTEMS SERVED	EPA ID NO	COUNTY	CHEM USED	STATUS	FLUOR START DATE	POP SERVED	NATURAL SYSTEMS NAT LEVEL	OPT LEVEL
LIBERTY WATER WORKS	0230987	CASEY	NaF	ADJ	07/73	3218		0.9
EAST CASEY CO WD	0230556	CASEY		CONS		2241		
TOTAL POPULATION SERVED BY SOURCE WATER SYSTEM - - - - -						5459		
LIVERMORE WATER WORKS	0750252	MCLEAN	Acid	ADJ	10/75	2277		0.9
TOTAL POPULATION SERVED BY SOURCE WATER SYSTEM - - - - -						2277		
LONDON UTIL COMM	0630255	LAUREL	Acid	ADJ	08/67	9959		0.9
TOTAL POPULATION SERVED BY SOURCE WATER SYSTEM - - - - -						9959		
LOST CREEK SCHOOL	0009726	PERRY	NaF	ADJ	12/73	200		4.0
TOTAL POPULATION SERVED BY SOURCE WATER SYSTEM - - - - -						200		
LOUISA WATER DEPT	0640257	LAWRENCE	Acid	ADJ	11/62	6379		0.9
TOTAL POPULATION SERVED BY SOURCE WATER SYSTEM - - - - -						6379		
LOUISVILLE WATER CO	0560258	JEFFERSON	Acid	ADJ	08/51	718182		0.9
ANITA WATER CO.	0560503	JEFFERSON		CONS		250		
JEFFERSONTOWN MUN WW	0560211	JEFFERSON		CONS		12820		
MT WASHINGTON WATER CO	0150300	BULLITT		CONS		10903		
SALT RIVER WD	0150382	BULLITT		CONS		3630		
HIDDEN VALLEY BOY SCOUT CAMP	0152891	BULLITT		CONS		100		
SHEPHERDSVILLE WATER CO	0150395	BULLITT		CONS		3210		
BARDSTOWN JUNCTION BAPTIST CH	0152114	BULLITT		CONS		150		
WEST OLDHAM UTILITIES	0930551	OLDHAM		CONS		1650		
TOTAL POPULATION SERVED BY SOURCE WATER SYSTEM - - - - -						750895		
LYNCH WATER PLANT	0480262	HARLAN	Acid	ADJ	06/57	1538		0.9
TOTAL POPULATION SERVED BY SOURCE WATER SYSTEM - - - - -						1538		
MADISONVILLE LIGHT/WTR 1	0540936	HOPKINS	NaSiF6	ADJ	11/70	28713		0.9
HANSON WS	0540656	HOPKINS		CONS		1264		
NEBO WD	0540977	HOPKINS		CONS		3346		
NORTH HOPKINS WD	0540138	HOPKINS		CONS		2132		
PITTSBURG MIDWAY COAL MINE CO	0542573	HOPKINS		CONS		70		
TOTAL POPULATION SERVED BY SOURCE WATER SYSTEM - - - - -						35525		
MAJESTIC SCHOOL	0982698	PIKE	NaF	ADJ	06/74	325		4.0
TOTAL POPULATION SERVED BY SOURCE WATER SYSTEM - - - - -						325		

POPULATION SERVED FLUORIDATED DRINKING WATER BY SOURCE SYSTEM,
CONSECUTIVE SYSTEM, AND COUNTY WITHIN STATE (AS OF 12/31/92)

KENTUCKY

WATER SYSTEMS AND CONSECUTIVE SYSTEMS SERVED	EPA ID NO	COUNTY	CHEM USED	STATUS	FLUOR START DATE	POP SERVED	NATURAL SYSTEMS NAT LEVEL	OPT LEVEL
MANCHESTER WATER WORKS	0260737	CLAY	Acid	ADJ	08/65	6623		0.9
HIMA SIBERT WD	0260197	CLAY		CONS		1600		
NORTH MANCHESTER WA	0260266	CLAY		CONS		2393		
ONEIDA BAPTIST INST.	0260738	CLAY		CONS		900		
TOTAL POPULATION SERVED BY SOURCE WATER SYSTEM - - - - -						11516		
MARION WATER DEPT	0280267	CRITTENDEN	Acid	ADJ	01/72	5280		0.9
TOLU ELEM SCHOOL	0282016	CRITTENDEN		CONS		100		
TOTAL POPULATION SERVED BY SOURCE WATER SYSTEM - - - - -						5380		
MARROWBONE WAT DIST	0290271	CUMBERLAND	NaF	ADJ	10/75	2508		0.9
TOTAL POPULATION SERVED BY SOURCE WATER SYSTEM - - - - -						2508		
MARTHA JANE POTTER ELEM SCHOOL	0672183	LETCHER	NaF	ADJ	12/73	400		4.0
TOTAL POPULATION SERVED BY SOURCE WATER SYSTEM - - - - -						400		
MARTIN CO WD 1	0800273	MARTIN	NaSiF6	ADJ	06/70	4158		0.9
MARTIN CO WD #2	0800443	MARTIN		CONS		3072		
TOTAL POPULATION SERVED BY SOURCE WATER SYSTEM - - - - -						7230		
MAYFIELD ELEC/WATER SYSTEM	0420274	GRAVES	NaSiF6	ADJ	09/52	15714		0.9
TOTAL POPULATION SERVED BY SOURCE WATER SYSTEM - - - - -						15714		
MAYSVILLE UTIL COMM	0810275	MASON	Acid	ADJ	04/51	13744		0.9
TOTAL POPULATION SERVED BY SOURCE WATER SYSTEM - - - - -						13744		
MCCREARY CO WD	0740276	MCCREARY	NaF	ADJ	02/74	14850		0.9
TOTAL POPULATION SERVED BY SOURCE WATER SYSTEM - - - - -						14850		
MCKEE WATER WORKS	0550784	JACKSON	Acid	ADJ	/70	1221		0.9
TOTAL POPULATION SERVED BY SOURCE WATER SYSTEM - - - - -						1221		
MELVIN ELEM SCHOOL	0362272	FLOYD	NaF	ADJ	09/75	335		4.0
TOTAL POPULATION SERVED BY SOURCE WATER SYSTEM - - - - -						335		
MILLERSBURG MUN WW	0090287	BOURBON	Acid	ADJ		1254		0.9
TOTAL POPULATION SERVED BY SOURCE WATER SYSTEM - - - - -						1254		

POPULATION SERVED FLUORIDATED DRINKING WATER BY SOURCE SYSTEM,
CONSECUTIVE SYSTEM, AND COUNTY WITHIN STATE (AS OF 12/31/92)

KENTUCKY

WATER SYSTEMS AND CONSECUTIVE SYSTEMS SERVED	EPA ID NO	COUNTY	CHEM USED	STATUS	FLUOR START DATE	POP SERVED	NATURAL SYSTEMS NAT LEVEL	OPT LEVEL
MILNER ELEM	0142719	BRECKINRIDGE	NaF	ADJ	00/00	120		4.0
TOTAL POPULATION SERVED BY SOURCE WATER SYSTEM - - - - -						120		
MILTON WATER DEPT	1120289	TRIMBLE	OTHER	ADJ	12/92	2772		0.9
TOTAL POPULATION SERVED BY SOURCE WATER SYSTEM - - - - -						2772		
MONTICELLO W&S COMM	1160291	WAYNE	Acid	ADJ		9900		0.9
BRONSTON WA INC	1000043	PULASKI		CONS		2805		
TOTAL POPULATION SERVED BY SOURCE WATER SYSTEM - - - - -						12705		
MOREHEAD STATE UNIV WP	1030480	ROWAN	Acid	ADJ	06/53	10000		0.9
ROWAN WATER INC	1030375	ROWAN		CONS		10900		
TOTAL POPULATION SERVED BY SOURCE WATER SYSTEM - - - - -						20900		
MOREHEAD UTIL PLANT	1030292	ROWAN	Acid	ADJ	10/68	9570		0.9
BATH COUNTY WD	0060022	BATH		CONS		6105		
FRENCHBURG WATER CO	0830148	MENIFEE		CONS		2640		
SHARPSBURG WD	0060392	BATH		CONS		3217		
TOTAL POPULATION SERVED BY SOURCE WATER SYSTEM - - - - -						21532		
MORGANFIELD WATER WORKS	1130293	UNION	NaSiF6	ADJ	/70	5848		0.9
UNION CO WD	0130433	UNION		CONS		4577		
UNION COUNTY WATER DISTRICT	1130433	UNION		CONS		4996		
TOTAL POPULATION SERVED BY SOURCE WATER SYSTEM - - - - -						15421		
MORGANTOWN WATER SYSTEM	0160294	BUTLER	Acid	ADJ	09/63	2590		0.9
BUTLER COUNTY WS	0160052	BUTLER		CONS		7725		
TOTAL POPULATION SERVED BY SOURCE WATER SYSTEM - - - - -						10315		
MOUNTAIN WD	0980575	PIKE	NaF	ADJ	00/80	17160		0.9
MOUNTAIN VIEW TRAILER PARK	0980878	PIKE		CONS		132		
TOTAL POPULATION SERVED BY SOURCE WATER SYSTEM - - - - -						17292		
MT STERLING WATER WORKS	0870298	MONTGOMERY	NaSiF6	ADJ	03/60	12391		0.9
JEFFERSONVILLE WS	0870212	MONTGOMERY		CONS		2765		
JUDY WATER ASSOC	0870147	MONTGOMERY		CONS		1630		
LEVEE RD WA INC	0870246	MONTGOMERY		CONS		1525		
MONTGOMERY CO WD 1	0870290	MONTGOMERY		CONS		1551		
REID VILLAGE WD	0870367	MONTGOMERY		CONS		2343		
TOTAL POPULATION SERVED BY SOURCE WATER SYSTEM - - - - -						22205		

POPULATION SERVED FLUORIDATED DRINKING WATER BY SOURCE SYSTEM,
CONSECUTIVE SYSTEM, AND COUNTY WITHIN STATE (AS OF 12/31/92)

KENTUCKY

WATER SYSTEMS AND CONSECUTIVE SYSTEMS SERVED	EPA ID	COUNTY	CHEM USED	STATUS	FLUOR START DATE	POP SERVED	NATURAL SYSTEMS	
	NO						NAT LEVEL	OPT LEVEL
MT VERNON WATER WORKS	1020299	ROCKCASTLE	Acid	ADJ	12/70	5775		0.9
BRODHEAD WW	1020889	ROCKCASTLE		CONS		1386		
N ROCKCASTLE CO WD	1020316	ROCK CASTLE		CONS		1790		
WESTERN ROCKCASTLE WA	1020891	ROCKCASTLE		CONS		5089		
TOTAL POPULATION SERVED BY SOURCE WATER SYSTEM - - - - -						14040		
MURRAY WATER SYSTEM	0180306	CALLOWAY	NaSiF6	ADJ	11/59	25163		0.9
DEXTER ALMO HEIGHTS WD	0180102	CALLOWAY		CONS		1178		
MURRAY WATER DEPT.	0180309	CALLOWAY		CONS		719		
MURRAY WD #1	0180307	CALLOWAY		CONS		1531		
MURRAY WD #2	0180308	CALLOWAY		CONS		508		
SOUTH 641 WD	0180185	CALLOWAY		CONS		1003		
TOTAL POPULATION SERVED BY SOURCE WATER SYSTEM - - - - -						30102		
NEVISDALE	1182706	WHITLEY	NaF	ADJ	09/75	175		4.0
TOTAL POPULATION SERVED BY SOURCE WATER SYSTEM - - - - -						175		
NEWPORT WATER WORKS	0190313	CAMPBELL	Acid	ADJ	00/78	22110		0.9
CAMPBELL CO WD	0190057	CAMPBELL		CONS		56100		
HIGHLAND HTS W/S D	0190195	CAMPBELL		CONS		4734		
PENDLETON CO WD #1	0960348	PENDLETON		CONS		1996		
CRESTVIEW WD	0190602	CAMPBELL		CONS		660		
TOTAL POPULATION SERVED BY SOURCE WATER SYSTEM - - - - -						85600		
NICHOLAS ELEM SCHOOL	0152088	BULLITT	NaF	ADJ	04/76	380		4.0
TOTAL POPULATION SERVED BY SOURCE WATER SYSTEM - - - - -						380		
NICHOLASVILLE WATER DEPT	0570315	JESSAMINE	Acid	ADJ	00/00	17820		0.9
JESSAMINE CO WD #1	0570214	JESSAMINE		CONS		1973		
ICEBURG PURE WATER	0570531	JESSAMINE		CONS		1500		
SPEARS WATER CO INC	0570414	JESSAMINE		CONS		6504		
TOTAL POPULATION SERVED BY SOURCE WATER SYSTEM - - - - -						27797		
NORTH MARSHALL WD 1	0790319	MARSHALL	Acid	ADJ	07/78	12695		0.9
TOTAL POPULATION SERVED BY SOURCE WATER SYSTEM - - - - -						12695		
NORTH MIDDLETOWN WD	0090322	BOURBON	Acid	ADJ	07/78	987		0.9
TOTAL POPULATION SERVED BY SOURCE WATER SYSTEM - - - - -						987		
NORTONSVILLE W.W.	0540328	HOPKINS	Acid	ADJ	00/77	2772		0.9
TOTAL POPULATION SERVED BY SOURCE WATER SYSTEM - - - - -						2772		

POPULATION SERVED FLUORIDATED DRINKING WATER BY SOURCE SYSTEM,
CONSECUTIVE SYSTEM, AND COUNTY WITHIN STATE (AS OF 12/31/92)

KENTUCKY

WATER SYSTEMS AND CONSECUTIVE SYSTEMS SERVED	EPA ID NO	COUNTY	CHEM USED	STATUS	FLUOR START DATE	POP SERVED	NATURAL SYSTEMS NAT LEVEL	OPT LEVEL
OAK GROVE UTIL CO	0240329	CHRISTIAN	NaSiF6	ADJ	03/79	4993		0.9
TOTAL POPULATION SERVED BY SOURCE WATER SYSTEM - - - - -						4993		
OHIO COUNTY WD	0920332	OHIO	Acid	ADJ		10725		0.9
BEAVER DAM MUN W/S SYS	0920025	OHIO		CONS		3138		
ROUGH RIVER WS INC	0920374	OHIO		CONS		1683		
TOTAL POPULATION SERVED BY SOURCE WATER SYSTEM - - - - -						15546		
OLDHAM CO WD	0930333	OLDHAM	Acid	ADJ		13860		0.9
LARANGE UILITY COMMISSION	0930481	OLDHAM		CONS		4781		
TOTAL POPULATION SERVED BY SOURCE WATER SYSTEM - - - - -						18641		
OLDTOWN ELEM SCHOOL	0452383	GREENUP	NaF	ADJ	05/79	24		4.0
TOTAL POPULATION SERVED BY SOURCE WATER SYSTEM - - - - -						24		
OLIVE HILL MUN WW	0220335	CARTER	NaF	ADJ	06/73	7260		0.9
TOTAL POPULATION SERVED BY SOURCE WATER SYSTEM - - - - -						7260		
OSBORNE ELEM SCHOOL	0362273	FLOYD	NaF	ADJ	09/75	365		4.0
TOTAL POPULATION SERVED BY SOURCE WATER SYSTEM - - - - -						365		
OWENSBORO MUN UTIL	0300336	DAVIESS	NaSiF6	ADJ	09/53	57056		0.9
EAST DAVIESS CO WA	0300109	DAVIESS		CONS		8484		
SE DAVIESS CO WD	0300387	DAVIESS		CONS		13421		
WHITESVILLE WW	0300467	DAVIESS		CONS		2940		
WEST DAVIESS CO WD	0300450	DAVIESS		CONS		9544		
BEECH GROVE WW	0750529	MCCREARY		CONS		1221		
NORTH MCLEAN CO WD	0300320	DAVIESS		CONS		3300		
TOTAL POPULATION SERVED BY SOURCE WATER SYSTEM - - - - -						95966		
OWENTON CITY WW	0940337	OWEN	Acid	ADJ	06/73	3234		0.9
TRI-VILLAGE WD	0940430	OWEN		CONS		3053		
TOTAL POPULATION SERVED BY SOURCE WATER SYSTEM - - - - -						6287		
OWINGSVILLE CITY WD	0060338	BATH	NaF	ADJ	06/73	2495		0.9
CH JESUS CHRIST LATER DAY STS	0062843	BATH		CONS		250		
TOTAL POPULATION SERVED BY SOURCE WATER SYSTEM - - - - -						2745		

POPULATION SERVED FLUORIDATED DRINKING WATER BY SOURCE SYSTEM,
CONSECUTIVE SYSTEM, AND COUNTY WITHIN STATE (AS OF 12/31/92)

KENTUCKY

WATER SYSTEMS AND CONSECUTIVE SYSTEMS SERVED	EPA ID NO	COUNTY	CHEM USED	STATUS	FLUOR START DATE	POP SERVED	NATURAL SYSTEMS NAT LEVEL	OPT LEVEL
PADUCAH WATER WORKS	0730533	MCCRACKEN	NaSiF6	ADJ	11/66	54000		0.9
HENDRON WD	0730190	MCCRACKEN		CONS		6666		
WEST MCCRACKEN CO WD	0730454	MCCRACKEN		CONS		2739		
TOTAL POPULATION SERVED BY SOURCE WATER SYSTEM - - - - -						63405		
PAINTSVILLE MUN WW	0580340	JOHNSON	NaSiF6	ADJ	04/52	14490		0.9
BEAVER ELKHORN WD	0360026	FLOYD		CONS		6600		
ALLEN WC	0360005	FLOYD		CONS		1749		
DAVID WD	0360098	FLOYD		CONS		363		
TOTAL POPULATION SERVED BY SOURCE WATER SYSTEM - - - - -						23202		
PARIS WATER WORKS	0090343	BOURBON	Acid	ADJ	03/63	12761		0.9
TOTAL POPULATION SERVED BY SOURCE WATER SYSTEM - - - - -						12761		
PEMBROKE WATER WORKS	0240347	CHRISTIAN	NaF	ADJ	06/75	878		0.9
TOTAL POPULATION SERVED BY SOURCE WATER SYSTEM - - - - -						878		
PHELPS ELEM & HIGH SCHOOL 1	0982327	PIKE	NaF	ADJ	08/74	380		4.0
TOTAL POPULATION SERVED BY SOURCE WATER SYSTEM - - - - -						380		
PIKEVILLE WATER DEPT	0980350	PIKE	Acid	ADJ	08/59	8250		0.9
MUD CREEK WD	0360301	FLOYD		CONS		2459		
SANDY VALLEY WD	0360384	FLOYD		CONS		5408		
TOTAL POPULATION SERVED BY SOURCE WATER SYSTEM - - - - -						16117		
PINEVILLE WATER SYSTEM	0070353	BELL	NaSiF6	ADJ	09/67	10560		0.9
TOTAL POPULATION SERVED BY SOURCE WATER SYSTEM - - - - -						10560		
POPLAR CREEK ELEM SCHOOL	1182198	WHITLEY	NaF	ADJ	09/75	300		4.0
TOTAL POPULATION SERVED BY SOURCE WATER SYSTEM - - - - -						300		
POWERSBURG ELEM SCHOOL	1162703	WAYNE	NaF	ADJ	09/75	180		4.0
TOTAL POPULATION SERVED BY SOURCE WATER SYSTEM - - - - -						180		
PRESTONSBURG WATER CO	0360358	FLOYD	Acid	ADJ	07/58	12735		0.9
AUXIER WC	0360014	FLOYD		CONS		2393		
MARTIN WATER DEPT	0360272	FLOYD		CONS		1383		
MOUNTAIN WD/PRATER CREEK	0360404	FLOYD		CONS		924		
TOTAL POPULATION SERVED BY SOURCE WATER SYSTEM - - - - -						17435		

POPULATION SERVED FLUORIDATED DRINKING WATER BY SOURCE SYSTEM,
CONSECUTIVE SYSTEM, AND COUNTY WITHIN STATE (AS OF 12/31/92)

KENTUCKY

WATER SYSTEMS AND CONSECUTIVE SYSTEMS SERVED	EPA ID NO	COUNTY	CHEM USED	STATUS	FLUOR START DATE	POP SERVED	NATURAL SYSTEMS NAT LEVEL	OPT LEVEL
PRINCETON UTILITY COMM	0170360	CALDWELL	NaSiF6	ADJ	06/66	11009		0.9
CALDWELL CO WD	0170528	CALDWELL		CONS		307		
LYON CO WD #2	0720574	LYON		CONS		1680		
TOTAL POPULATION SERVED BY SOURCE WATER SYSTEM - - - - -						12996		
PROVIDENCE WATER WORKS	1170361	WEBSTER	Acid	ADJ	07/66	5765		0.9
TOTAL POPULATION SERVED BY SOURCE WATER SYSTEM - - - - -						5765		
RECTORVILLE/W. LEWIS WATER	0810366	MASON	NaF	ADJ	10/89	2888		0.9
TOTAL POPULATION SERVED BY SOURCE WATER SYSTEM - - - - -						2888		
RED BIRD ELEM	0262109	CLAY	NaF	ADJ	00/00	350		4.0
TOTAL POPULATION SERVED BY SOURCE WATER SYSTEM - - - - -						350		
RED BIRD MISSION	0070459	BELL		ADJ	07/77	30		0.9
TOTAL POPULATION SERVED BY SOURCE WATER SYSTEM - - - - -						30		
REIDLAND WATER DIST	0730368	MCCRACKEN	NaF	ADJ	09/75	8069		0.9
TOTAL POPULATION SERVED BY SOURCE WATER SYSTEM - - - - -						8069		
RICHMOND WTR/GAS/SEWER WORKS	0760370	MADISON	Acid	ADJ	08/67	20790		0.9
KINGSTON-TERRILL WD	0760224	MADISON		CONS		5528		
KIRKSVILLE WA	0760672	MADISON		CONS		3069		
MILFORD WD	0760285	MADISON		CONS		2145		
WACO WD	0760441	MADISON		CONS		6435		
WHITEHALL WD	0760464	MADISON		CONS		5775		
TOTAL POPULATION SERVED BY SOURCE WATER SYSTEM - - - - -						43742		
ROBINSON ELEM SCHOOL	0972312	PERRY	NaF	ADJ	11/74	360		4.0
TOTAL POPULATION SERVED BY SOURCE WATER SYSTEM - - - - -						360		
ROCHESTER WATER DIST	0160372	BUTLER	NaF	ADJ	03/76	1468		0.9
HUNTSVILLE S HILL WS	0160202	BUTLER		CONS		650		
TOTAL POPULATION SERVED BY SOURCE WATER SYSTEM - - - - -						2118		
ROCKPORT WATER WORKS	0920373	OHIO	Acid	ADJ	02/76	906		0.9
TOTAL POPULATION SERVED BY SOURCE WATER SYSTEM - - - - -						906		
ROCKY BRANCH ELEM SCHOOL	1162704	WAYNE	NaF	ADJ	09/75	120		4.0
TOTAL POPULATION SERVED BY SOURCE WATER SYSTEM - - - - -						120		

POPULATION SERVED FLUORIDATED DRINKING WATER BY SOURCE SYSTEM,
CONSECUTIVE SYSTEM, AND COUNTY WITHIN STATE (AS OF 12/31/92)

KENTUCKY

WATER SYSTEMS AND CONSECUTIVE SYSTEMS SERVED	EPA ID NO	COUNTY	CHEM USED	STATUS	FLUOR START DATE	POP SERVED	NATURAL SYSTEMS NAT LEVEL	OPT LEVEL
ROSSPOINT ELEM SCHOOL	0482682	HARLAN	NaF	ADJ	09/75	200		4.0
TOTAL POPULATION SERVED BY SOURCE WATER SYSTEM - - - - -						200		
ROUSSEAU ELEM SCHOOL	0132267	BREATHITT	NaF	ADJ	09/75	200		4.0
TOTAL POPULATION SERVED BY SOURCE WATER SYSTEM - - - - -						200		
RUSSELL SPRINGS W&S SYSTEM	1040377	RUSSELL	NaF	ADJ		5626		0.9
TOTAL POPULATION SERVED BY SOURCE WATER SYSTEM - - - - -						5626		
RUSSELL WATER CO	0450376	GREENUP	Acid	ADJ	07/74	4852		0.9
FLATWOODS WC	0450132	GREENUP		CONS		9900		
RACELAND WS	0450365	GREENUP		CONS		3907		
TOTAL POPULATION SERVED BY SOURCE WATER SYSTEM - - - - -						18659		
RUSSELLVILLE MUN WW	0710378	LOGAN	Acid	ADJ	09/65	8851		0.9
EAST LOGAN WD	0710951	LOGAN		CONS		4369		
NORTH LOGAN WD	0710318	LOGAN		CONS		1502		
LEWISBURG WATER WORKS	0710247	LOGAN		CONS		2719		
SOUTH LOGAN WA	0710707	LOGAN		CONS		2871		
TODD CO WD /ALLENSVILLE	1100559	TODD		CONS		370		
TOWN & COUNTRY WD	0710286	LOGAN		CONS		330		
TOTAL POPULATION SERVED BY SOURCE WATER SYSTEM - - - - -						21012		
SALYERSVILLE MUN WATER	0770566	MAGOFFIN	NaSiF6	ADJ	00/76	2851		0.9
MAGOFFIN CO WD	0770525	MAGOFFIN		CONS		3864		
TOTAL POPULATION SERVED BY SOURCE WATER SYSTEM - - - - -						6715		
SANDY HOOK WD	0320383	ELLIOTT	NaF	ADJ	12/75	785		0.9
TOTAL POPULATION SERVED BY SOURCE WATER SYSTEM - - - - -						785		
SCOTTSVILLE WATER DEPT	0020386	ALLEN	NaSiF6	ADJ	10/60	6628		0.9
TOTAL POPULATION SERVED BY SOURCE WATER SYSTEM - - - - -						6628		
SEDALIA WATER DIST	0420534	GRAVES	NaF	ADJ	01/76	495		0.9
TOTAL POPULATION SERVED BY SOURCE WATER SYSTEM - - - - -						495		
SHELBYVILLE W & S COMM	1060394	SHELBY	Acid	ADJ	03/64	15107		0.9
NORTH SHELBY WD	1060324	SHELBY		CONS		8250		

POPULATION SERVED FLUORIDATED DRINKING WATER BY SOURCE SYSTEM,
CONSECUTIVE SYSTEM, AND COUNTY WITHIN STATE (AS OF 12/31/92)

KENTUCKY

WATER SYSTEMS AND CONSECUTIVE SYSTEMS SERVED	EPA ID NO	COUNTY	CHEM USED	STATUS	FLUOR START DATE	POP SERVED	NATURAL SYSTEMS NAT LEVEL	OPT LEVEL
WEST SHELBY WD	1060457	SHELBY		CONS		2554		
TOTAL POPULATION SERVED BY SOURCE WATER SYSTEM - - - - -						25911		
SMITHLAND W & S SYSTEM	0700401	LIVINGSTON	NaF	ADJ	06/76	907		0.9
DRAVO THREE RIVERS ROCK	0702417	LIVINGSTON		CONS		90		
TOTAL POPULATION SERVED BY SOURCE WATER SYSTEM - - - - -						997		
SOMERSET	1000403	PULASKI	NaSiF6	ADJ	02/67	24278		0.9
BARNESBURG WA	1000021	PULASKI		CONS		2046		
ELIHU RUSH BRANCH WA	1000711	PULASKI		CONS		2343		
EUBANK WD	1000124	PULASKI		CONS		6150		
NELSON VALLY WA INC.	1000311	PULASKI		CONS		2970		
OAK HILL WA	1000714	PULASKI		CONS		528		
PLEASANT HILL WD	1000356	PULASKI		CONS		4165		
PULASKI CO WD #2	1000363	PULASKI		CONS		7686		
SCIENCE HILL WW	1000362	PULASKI		CONS		3137		
TOTAL POPULATION SERVED BY SOURCE WATER SYSTEM - - - - -						53303		
SOUTH GRAVES CO WD	0420405	GRAVES	NaF	ADJ	01/76	2475		0.9
TOTAL POPULATION SERVED BY SOURCE WATER SYSTEM - - - - -						2475		
SOUTH SHORE WW	0450410	GREENUP	Acid	ADJ		6782		0.9
TOTAL POPULATION SERVED BY SOURCE WATER SYSTEM - - - - -						6782		
SPRINGFIELD WATER WORKS	1150415	WASHINGTON	NaSiF6	ADJ	11/58	5897		0.9
TOTAL POPULATION SERVED BY SOURCE WATER SYSTEM - - - - -						5897		
STAMPING GROUND WW	1050416	SCOTT	NaF	ADJ	07/75	788		0.9
TOTAL POPULATION SERVED BY SOURCE WATER SYSTEM - - - - -						788		
STANFORD WATER WORKS	0690417	LINCOLN	Acid	ADJ	05/66	5729		0.9
MCKINNEY WD	0690278	LINCOLN		CONS		891		
MCKINNEY WA INC	0690671	LINCOLN		CONS		2462		
TOTAL POPULATION SERVED BY SOURCE WATER SYSTEM - - - - -						9082		
STANTON WATER WORKS	0990418	POWELL	Acid	ADJ	05/73	5349		0.9
TOTAL POPULATION SERVED BY SOURCE WATER SYSTEM - - - - -						5349		
STURGISS WW	1130422	UNION	Acid	ADJ	00/00	4171		0.9
TOTAL POPULATION SERVED BY SOURCE WATER SYSTEM - - - - -						4171		

POPULATION SERVED FLUORIDATED DRINKING WATER BY SOURCE SYSTEM,
CONSECUTIVE SYSTEM, AND COUNTY WITHIN STATE (AS OF 12/31/92)

KENTUCKY

WATER SYSTEMS AND CONSECUTIVE SYSTEMS SERVED	EPA ID NO	COUNTY	CHEM USED	STATUS	FLUOR START DATE	POP SERVED	NATURAL SYSTEMS NAT LEVEL	OPT LEVEL
SYCAMORE ELEM SCHOOL	0982319	PIKE	NaF	ADJ	09/76	275		4.0
TOTAL POPULATION SERVED BY SOURCE WATER SYSTEM - - - - -						275		
SYMSONIA WATER DIST	0420423	GRAVES	NaF	ADJ		749		0.9
TOTAL POPULATION SERVED BY SOURCE WATER SYSTEM - - - - -						749		
TAYLORSVILLE WATER WORKS	1080425	SPENCER	Acid	ADJ	03/60	7131		0.9
TOTAL POPULATION SERVED BY SOURCE WATER SYSTEM - - - - -						7131		
TODD CO WD	1100944	TODD	NaSiF6	ADJ		4967		0.9
ELKTON W & S WORKS	1100121	TODD		CONS		1789		
TOTAL POPULATION SERVED BY SOURCE WATER SYSTEM - - - - -						6756		
TOMPKINSVILLE WATER WORKS	0860426	MONROE	NaSiF6	ADJ		4191		0.9
MONROE CO WD	0860150	MONROE		CONS		4745		
TOTAL POPULATION SERVED BY SOURCE WATER SYSTEM - - - - -						8936		
TRENTON WATER WORKS	1100428	TODD	NaF	ADJ	06/75	858		0.9
TOTAL POPULATION SERVED BY SOURCE WATER SYSTEM - - - - -						858		
TRIMBLE CO WD 1	1120431	TRIMBLE	NaF	ADJ	02/75	2871		0.9
WEST CARROLL WD/TRIMBLE CO WD	0210420	CARROLL		CONS		660		
TOTAL POPULATION SERVED BY SOURCE WATER SYSTEM - - - - -						3531		
TURNER ELEM SCHOOL	0132268	BREATHITT	NaF	ADJ	02/75	200		4.0
TOTAL POPULATION SERVED BY SOURCE WATER SYSTEM - - - - -						200		
UNIONTOWN W & S DEPT	1130434	UNION	NaF	ADJ	/70	1650		0.9
TOTAL POPULATION SERVED BY SOURCE WATER SYSTEM - - - - -						1650		
UPTON WW	0470435	HARDIN		NATL		898	0.0	
TOTAL POPULATION SERVED BY SOURCE WATER SYSTEM - - - - -						898		
VANCEBURG UTILITIES	0680438	LEWIS	NaF	ADJ	10/58	3577		0.9
SALT LICK WA	0680381	LEWIS		CONS		561		
TOTAL POPULATION SERVED BY SOURCE WATER SYSTEM - - - - -						4138		

POPULATION SERVED FLUORIDATED DRINKING WATER BY SOURCE SYSTEM,
CONSECUTIVE SYSTEM, AND COUNTY WITHIN STATE (AS OF 12/31/92)

KENTUCKY

WATER SYSTEMS AND CONSECUTIVE SYSTEMS SERVED	EPA ID NO	COUNTY	CHEM USED	STATUS	FLUOR START DATE	POP SERVED	NATURAL SYSTEMS NAT LEVEL	OPT LEVEL
VERDA ELEM SCHOOL	0482047	HARLAN	NaF	ADJ	06/73	370		4.0
TOTAL POPULATION SERVED BY SOURCE WATER SYSTEM - - - - -						370		
VERSAILLES WS 1	1200439	WOODFORD	Acid	ADJ		13823		0.9
NORTHEAST WOODFORD CO WD	1200310	WOODFORD		CONS		1964		
SO WOODFORD CO WD	1200411	WOODFORD		CONS		3082		
TOTAL POPULATION SERVED BY SOURCE WATER SYSTEM - - - - -						18869		
VIPER ELEM SCHOOL	0972313	PERRY	NaF	ADJ	07/73	440		4.0
TOTAL POPULATION SERVED BY SOURCE WATER SYSTEM - - - - -						440		
WALLINS ELEM SCHOOL	0482276	HARLEN	NaF	ADJ	08/73	590		4.0
TOTAL POPULATION SERVED BY SOURCE WATER SYSTEM - - - - -						590		
WALLINS W.W.	0480572	HARLAN	NaF	ADJ	10/89	990		0.9
TOTAL POPULATION SERVED BY SOURCE WATER SYSTEM - - - - -						990		
WARSAW	0390444	GALLATIN	NaF	ADJ	00/90	1848		0.9
GALLATIN CO WD	0390130	GALLATIN		CONS		1353		
TOTAL POPULATION SERVED BY SOURCE WATER SYSTEM - - - - -						3201		
WEBSTER CO WD	1170995	WEBSTER	Acid	ADJ	00/00	2145		0.9
CLAY WW	1170073	WEBSTER		CONS		2158		
DIXON WD	1170104	WEBSTER		CONS		1221		
SLAUGHTERS WW	1170400	WEBSTER		CONS		1089		
TOTAL POPULATION SERVED BY SOURCE WATER SYSTEM - - - - -						6613		
WEST LIBERTY WAT CO	0880452	MORGAN	Acid	ADJ	04/62	3350		0.9
MORGAN CO WD	0880594	MORGAN		CONS		165		
TOTAL POPULATION SERVED BY SOURCE WATER SYSTEM - - - - -						3515		
WEST POINT WATER DEPT	0470455	HARDIN	NaF	ADJ		1209		0.9
TOTAL POPULATION SERVED BY SOURCE WATER SYSTEM - - - - -						1209		
WESTERN FLEMING WD	0910675	NICHOLAS	Acid	ADJ	00/00	3122		0.9
BUFFALO TRAIL WA	0810046	MASON		CONS		1815		
MT. OLIVET WD	1010297	ROBERTSON		CONS		891		
SOUTHERN MASON WD	0810409	MASON		CONS		1188		
TOTAL POPULATION SERVED BY SOURCE WATER SYSTEM - - - - -						7016		

POPULATION SERVED FLUORIDATED DRINKING WATER BY SOURCE SYSTEM,
CONSECUTIVE SYSTEM, AND COUNTY WITHIN STATE (AS OF 12/31/92)

KENTUCKY

WATER SYSTEMS AND CONSECUTIVE SYSTEMS SERVED	EPA ID NO	COUNTY	CHEM USED	STATUS	FLUOR START DATE	POP SERVED	NATURAL SYSTEMS NAT LEVEL	OPT LEVEL
WESTERN MASON CO WD	0810460	MASON	NaF	ADJ	00/77	2247		0.9
TOTAL POPULATION SERVED BY SOURCE WATER SYSTEM - - - - -						2247		
WHEELWRIGHT	0360463	FLOYD	NaF	ADJ	06/75	1270		0.9
TOTAL POPULATION SERVED BY SOURCE WATER SYSTEM - - - - -						1270		
WHITE PLAINS WD	0540465	HOPKINS	NaF	ADJ	06/75	1492		0.9
TOTAL POPULATION SERVED BY SOURCE WATER SYSTEM - - - - -						1492		
WHITESBURG MUN WW	0670466	LETCHER	NaSiF6	ADJ	11/69	2244		0.9
TOTAL POPULATION SERVED BY SOURCE WATER SYSTEM - - - - -						2244		
WICKLIFFE M.W.	0040469	BALLARD	NaF	ADJ	05/89	1898		0.9
TOTAL POPULATION SERVED BY SOURCE WATER SYSTEM - - - - -						1898		
WILLARD ELEM	0972314	PERRY	NaF	ADJ	00/00	559		4.0
TOTAL POPULATION SERVED BY SOURCE WATER SYSTEM - - - - -						559		
WILLIAMSBURG WATER PLANT	1180471	WHITLEY	NaSiF6	ADJ	03/66	8428		0.9
CUMBERLAND FALLS HWY WD	1180093	WHITLEY		CONS		3960		
WHITLEY CO WD/EMLYM	1180935	WHITLEY		CONS		425		
WHITLEY CO WD/PLEASANTVIEW	1180930	WHITLEY		CONS		495		
WHITLEY CO WD/SAVOY	1180962	WHITLEY		CONS		663		
TOTAL POPULATION SERVED BY SOURCE WATER SYSTEM - - - - -						13971		
WILLIAMSTOWN MUN WD	0410472	GRANT	Acid	ADJ	00/76	3960		0.9
CORINTH WD	0410662	GRANT		CONS		660		
DRY RIDGE WW	0410107	GRANT		CONS		1432		
THREE SPRINGS CAMPGROUND	0412093	GRANT		CONS		110		
TOTAL POPULATION SERVED BY SOURCE WATER SYSTEM - - - - -						6162		
WILMORE WATER WORKS	0570010	JESSAMINE	Acid	ADJ		4215		0.9
TOTAL POPULATION SERVED BY SOURCE WATER SYSTEM - - - - -						4215		
WINCHESTER MUN UTIL	0250473	CLARK	NaSiF6	ADJ	06/61	25080		0.9
BOONESBORO WA	0250035	CLARK		CONS		3284		
EAST CLARK CO WD	0250981	CLARK		CONS		1980		
MIRA MAR RESTAURANT	0253158	CLARK		CONS		25		
TOTAL POPULATION SERVED BY SOURCE WATER SYSTEM - - - - -						30369		

POPULATION SERVED FLUORIDATED DRINKING WATER BY SOURCE SYSTEM,
CONSECUTIVE SYSTEM, AND COUNTY WITHIN STATE (AS OF 12/31/92)

KENTUCKY

WATER SYSTEMS AND CONSECUTIVE SYSTEMS SERVED	EPA ID NO	COUNTY	CHEM USED	STATUS	FLUOR START DATE	POP SERVED	NATURAL SYSTEMS NAT LEVEL	OPT LEVEL
WINGO W & S DEPT	0420475	GRAVES	NaF	ADJ	01/76	957		0.9
TOTAL POPULATION SERVED BY SOURCE WATER SYSTEM - - - - -						957		
WOOD CREEK WD	0630477	LAUREL	Acid	ADJ	00/76	11157		0.9
EAST LAUREL WD	0630797	LAUREL		CONS		7860		
WEST LAUREL WA INC	0630451	LAUREL		CONS		9078		
TOTAL POPULATION SERVED BY SOURCE WATER SYSTEM - - - - -						28095		
WORTHINGTON MUN WW	0450478	GREENUP	NaF	ADJ	00/78	2293		0.9
TOTAL POPULATION SERVED BY SOURCE WATER SYSTEM - - - - -						2293		
WRIGLEY ELEM SCHOOL	0882079	MORGAN	NaF	ADJ	04/73	232		4.0
TOTAL POPULATION SERVED BY SOURCE WATER SYSTEM - - - - -						232		
WURLAND WATER DIST	0450479	GREENUP	NaF	ADJ	00/78	1666		0.9
TOTAL POPULATION SERVED BY SOURCE WATER SYSTEM - - - - -						1666		

STATE SUMMARY DATA AS OF 12/31/92

LOUISIANA

SYSTEM SIZE CLASSIFICATION

	FLUORIDATED SYSTEMS		PUBLIC WATER SYSTEMS	
	NUMBER OF SYSTEMS	TOTAL POPULATION	NUMBER OF SYSTEMS	TOTAL POPULATION
=<1,000	81	34,850	784	122,000
1,001-5,000	67	190,561	472	804,000
5,001-10,000	18	130,547	67	468,000
10,001-50,000	17	335,769	42	750,000
50,001-100,000	7	514,163	9	603,000
>100,000	4	1,180,481	6	1,539,000
TOTAL	195	2,386,371	1,380	4,287,000

FLUORIDATED SYSTEM CLASSIFICATION

	NUMBER	POPULATION	PERCENTAGE (POP.)
ADJUSTED	69	1,996,694	83.7
CONSECUTIVE	21	32,467	1.4
NATURAL	105	357,210	15.0
TOTAL	195	2,386,371	

SCHOOLS, INDIAN AND MILITARY SYSTEMS

	ADJUSTED		NATURAL	
	NUMBER	POP.	NUMBER	POP.
TOTAL SCHOOLS	0	0	0	0
INDIAN SYSTEMS	0	0	0	0
INDIAN SCHOOLS	0	0	0	0
MILITARY SYSTEMS	3	33,500	1	9,958

CHEMICAL USAGE OF FLUORIDATING SYSTEMS

	NUMBER	POPULATION
SODIUM FLUORIDE	0	0
SODIUM SILICOFLUORIDE	0	0
HYDROFLUOSILICIC ACID	84	2,026,465

POPULATION SERVED FLUORIDATED DRINKING WATER BY SOURCE SYSTEM,
CONSECUTIVE SYSTEM, AND COUNTY WITHIN STATE (AS OF 12/31/92)

LOUISIANA

WATER SYSTEMS AND CONSECUTIVE SYSTEMS SERVED	EPA ID NO	COUNTY	CHEM USED	STATUS	FLUOR START DATE	POP SERVED	NATURAL SYSTEMS NAT LEVEL	OPT LEVEL
ALBERTA WATER SYSTEM	1013002	BIENVILLE			NATL	540	1.4	
TOTAL POPULATION SERVED BY SOURCE WATER SYSTEM - - - - -						540		
ALEXANDRIA	1079001	RAPIDES			NATL	83664	1.2	
CHAMBER'S WATER SYSTEM	1079021	RAPIDES			CONS	324		
LATANIER WATER ASSOC.	1079013	RAPIDES			CONS	328		
POLAND WS	1079025	RAPIDES			CONS	688		
TOTAL POPULATION SERVED BY SOURCE WATER SYSTEM - - - - -						85004		
ANACOCO	1115001	VERNON			NATL	823	0.9	
TOTAL POPULATION SERVED BY SOURCE WATER SYSTEM - - - - -						823		
ASSUMPTION PARISH W W #1	1007001	ASSUMPTION	Acid	ADJ	09/60	25624		0.8
TOTAL POPULATION SERVED BY SOURCE WATER SYSTEM - - - - -						25624		
BAKER	1033003	EAST BATON ROUGE			NATL	13240	0.7	
TOTAL POPULATION SERVED BY SOURCE WATER SYSTEM - - - - -						13240		
BEL DI GIL WS	1017004	CADDO			NATL	1000	1.3	
TOTAL POPULATION SERVED BY SOURCE WATER SYSTEM - - - - -						1000		
BETTER W W INC WS	1073003	OUACHITA			NATL	1300	0.7	
TOTAL POPULATION SERVED BY SOURCE WATER SYSTEM - - - - -						1300		
BILL YOUNG'S TRAILER PARK	1085004	SABINE			NATL	200	1.5	
TOTAL POPULATION SERVED BY SOURCE WATER SYSTEM - - - - -						200		
BOGALUSA	1117001	WASHINGTON	Acid	ADJ	09/82	16000		0.8
TOTAL POPULATION SERVED BY SOURCE WATER SYSTEM - - - - -						16000		
BONITA	1067004	MOREHOUSE			NATL	1000	0.7	
TOTAL POPULATION SERVED BY SOURCE WATER SYSTEM - - - - -						1000		
BOSSIER CITY	1015004	BOSSIER	Acid	ADJ	01/81	55000		0.8
BENTON	1015002	BOSSIER			CONS	1500		
COUNTRY PLACE SUBDIVISION	1015005	BOSSIER			CONS	1480		
PEPPER POINT MHP	1015034	BOSSIER			CONS	287		
TOTAL POPULATION SERVED BY SOURCE WATER SYSTEM - - - - -						58267		

POPULATION SERVED FLUORIDATED DRINKING WATER BY SOURCE SYSTEM,
CONSECUTIVE SYSTEM, AND COUNTY WITHIN STATE (AS OF 12/31/92)

LOUISIANA

WATER SYSTEMS AND CONSECUTIVE SYSTEMS SERVED	EPA ID NO	COUNTY	CHEM USED	STATUS	FLUOR START DATE	POP SERVED	NATURAL SYSTEMS NAT LEVEL	OPT LEVEL
BOYCE	1079003	RAPIDES			NATL	2000	0.8	
						TOTAL POPULATION SERVED BY SOURCE WATER SYSTEM - - - - -		2000
BUCKEYE #50 WS	1079004	RAPIDES			NATL	8316	1.4	
						TOTAL POPULATION SERVED BY SOURCE WATER SYSTEM - - - - -		8316
BUNKIE	1009004	AVOUELLES			NATL	5043	1.4	
						TOTAL POPULATION SERVED BY SOURCE WATER SYSTEM - - - - -		5043
CADDO WW #1 (OIL CITY)	1017026	CADDO	Acid	ADJ	03/86	3000		0.8
						TOTAL POPULATION SERVED BY SOURCE WATER SYSTEM - - - - -		3000
CALCASIEU WW #1 (MOSS BLUFF)	1019051	CALCASIEU	Acid	ADJ	10/87	13092		0.8
						TOTAL POPULATION SERVED BY SOURCE WATER SYSTEM - - - - -		13092
CALCASIEU WW #4 (WESTLAKE)	1019053	CALCASIEU	Acid	ADJ	00/00	4550		0.8
						TOTAL POPULATION SERVED BY SOURCE WATER SYSTEM - - - - -		4550
CALCASIEU WW #5 (MALLARD COVE)	1019084	CALCASIEU	Acid	ADJ	05/85	3000		0.8
						TOTAL POPULATION SERVED BY SOURCE WATER SYSTEM - - - - -		3000
CALCASIEU WW #7 (DEQUINCY)	1019114	CALCASIEU	Acid	ADJ	00/00	3200		0.8
						TOTAL POPULATION SERVED BY SOURCE WATER SYSTEM - - - - -		3200
CAMERON PARISH WW DIST 2	1023002	CAMERON	Acid	ADJ	00/00	3000		0.8
HOLLY BEACH WW DIST #10	1023005	CAMERON		CONS		3000		
						TOTAL POPULATION SERVED BY SOURCE WATER SYSTEM - - - - -		6000
CAMP BEAUREGARD	1079002	RAPIDES			NATL	400	1.0	
						TOTAL POPULATION SERVED BY SOURCE WATER SYSTEM - - - - -		400
CANKTON WATER SYSTEM	1097025	ST. LANDRY			NATL	880	1.0	
						TOTAL POPULATION SERVED BY SOURCE WATER SYSTEM - - - - -		880
CASTOR	1013006	BIENVILLE			NATL	176	1.0	
						TOTAL POPULATION SERVED BY SOURCE WATER SYSTEM - - - - -		176

POPULATION SERVED FLUORIDATED DRINKING WATER BY SOURCE SYSTEM,
CONSECUTIVE SYSTEM, AND COUNTY WITHIN STATE (AS OF 12/31/92)

LOUISIANA

WATER SYSTEMS AND CONSECUTIVE SYSTEMS SERVED	EPA ID NO	COUNTY	CHEM USED	STATUS	FLUOR START DATE	POP SERVED	NATURAL NAT LEVEL	SYSTEMS OPT LEVEL
CHARMINGDALE SUBD	1073007	OUACHITA			NATL	468	0.7	
						468		
CHENEYVILLE	1079005	RAPIDES			NATL	1060	1.6	
						1060		
CHERRY WOOD SID	1103129	ST. TAMMANY			NATL	25	0.8	
						25		
CLAYTON	1029002	CONCORDIA	Acid	ADJ	06/82	1200		0.8
						1200		
COLLINGSTON	1067005	MOREHOUSE			NATL	397	0.8	
						397		
CONCORD WATER SYSTEM	1111022	UNION			NATL	400	0.8	
						400		
CONVERSE	1085007	SABINE			NATL	459	2.0	
						459		
COUSHATTA WATER SYSTEM	1081001	RED RIVER	Acid	ADJ	00/00	3680		0.8
						3680		
CULLEN	1119005	WEBSTER	Acid	ADJ	12/87	1856		0.8
						1856		
Cool Springs INC. WS	1031018	DE SOTO			NATL	27	1.4	
						27		
DENNIS MILL WS	1091003	ST. HELENA			NATL	928	0.9	
						928		
DEQUINCY WS	1019008	CALCASIEU	Acid	ADJ	07/86	4800		0.8
						4800		
DERIDDER WS	1011001	BEAUREGARD	Acid	ADJ	00/00	11840		0.8
						11840		

POPULATION SERVED FLUORIDATED DRINKING WATER BY SOURCE SYSTEM,
CONSECUTIVE SYSTEM, AND COUNTY WITHIN STATE (AS OF 12/31/92)

LOUISIANA

WATER SYSTEMS AND CONSECUTIVE SYSTEMS SERVED	EPA ID NO	COUNTY	CHEM USED	STATUS	FLUOR START DATE	POP SERVED	NATURAL SYSTEMS NAT LEVEL	OPT LEVEL
DRY PRONG	1043003	GRANT	Acid	ADJ	05/83	1000		0.8
TOTAL POPULATION SERVED BY SOURCE WATER SYSTEM - - - - -						1000		
E LEJEUNE WS	1077021	POINTE COUPEE		NATL		120	0.9	
TOTAL POPULATION SERVED BY SOURCE WATER SYSTEM - - - - -						120		
EAST ALLEN PARISH WATER	1003011	ALLEN		NATL		2000	0.8	
TOTAL POPULATION SERVED BY SOURCE WATER SYSTEM - - - - -						2000		
EAST COLUMBIA WS	1021004	CALDWELL		NATL		3600	0.8	
TOTAL POPULATION SERVED BY SOURCE WATER SYSTEM - - - - -						3600		
ELIZABETH WS	1003002	ALLEN	Acid	ADJ	04/86	1050		0.8
TOTAL POPULATION SERVED BY SOURCE WATER SYSTEM - - - - -						1050		
ELMER-MELDER-CALCASIEU	1079006	RAPIDES		NATL		2100	0.9	
TOTAL POPULATION SERVED BY SOURCE WATER SYSTEM - - - - -						2100		
EVANGELINE #1 WS	1039004	EVANGELINE		NATL		2180	1.2	
TOTAL POPULATION SERVED BY SOURCE WATER SYSTEM - - - - -						2180		
EVANGELINE OAKS WS	1015009	BOSSIER		NATL		264	1.1	
TOTAL POPULATION SERVED BY SOURCE WATER SYSTEM - - - - -						264		
EVERGREEN	1009006	AVOYELLES		NATL		2320	2.1	
TOTAL POPULATION SERVED BY SOURCE WATER SYSTEM - - - - -						2320		
FELICIANA RURAL-REEVES-MORGO	1037011	E. FELICIANA		NATL		900	0.9	
TOTAL POPULATION SERVED BY SOURCE WATER SYSTEM - - - - -						900		
FERRIDAY WS	1029005	CONCORDIA	Acid	ADJ	00/00	4100		0.8
TOTAL POPULATION SERVED BY SOURCE WATER SYSTEM - - - - -						4100		
FITH WARD WS	1009007	AVOYELLES		NATL		5232	1.8	
TOTAL POPULATION SERVED BY SOURCE WATER SYSTEM - - - - -						5232		

POPULATION SERVED FLUORIDATED DRINKING WATER BY SOURCE SYSTEM,
CONSECUTIVE SYSTEM, AND COUNTY WITHIN STATE (AS OF 12/31/92)

LOUISIANA

WATER SYSTEMS AND CONSECUTIVE SYSTEMS SERVED	EPA ID NO	COUNTY	CHEM USED	STATUS	FLUOR START DATE	POP SERVED	NATURAL SYSTEMS NAT LEVEL	OPT LEVEL
FORT POLK AB NORTH	1115064	VERNON	Acid	ADJ	07/74	4000		0.8
TOTAL POPULATION SERVED BY SOURCE WATER SYSTEM - - - - -						4000		
FORT POLK AB SOUTH	1115065	VERNON	Acid	ADJ	07/74	21500		0.8
TOTAL POPULATION SERVED BY SOURCE WATER SYSTEM - - - - -						21500		
FRANKLINTON	1117002	WASHINGTON		NATL		4000	0.7	
TOTAL POPULATION SERVED BY SOURCE WATER SYSTEM - - - - -						4000		
FRANKLINTON RURAL WS	1117003	WASHINGTON		NATL		2000	1.1	
TOTAL POPULATION SERVED BY SOURCE WATER SYSTEM - - - - -						2000		
FRENCH SETTLEMENT WC SPRINGFLD	1063024	LIVINGSTON		NATL		916	1.1	
TOTAL POPULATION SERVED BY SOURCE WATER SYSTEM - - - - -						916		
FRENCHMAN ESTATES WS	1103059	ST. TAMMANY		NATL		157	0.7	
TOTAL POPULATION SERVED BY SOURCE WATER SYSTEM - - - - -						157		
GARDNER	1079010	RAPIDES		NATL		4000	0.7	
TOTAL POPULATION SERVED BY SOURCE WATER SYSTEM - - - - -						4000		
GILBERT-EARL HEIGHTS SID	1049029	JACKSON		NATL		25	0.9	
TOTAL POPULATION SERVED BY SOURCE WATER SYSTEM - - - - -						25		
GONZALES	1005030	ASCENSION	Acid	ADJ	11/82	7900		0.8
TOTAL POPULATION SERVED BY SOURCE WATER SYSTEM - - - - -						7900		
GRAMERCY	1093002	ST JAMES	Acid	ADJ	05/82	3200		0.8
TOTAL POPULATION SERVED BY SOURCE WATER SYSTEM - - - - -						3200		
GRETNA WS	1051003	JEFFERSON	Acid	ADJ	02/87	24160		0.8
TOTAL POPULATION SERVED BY SOURCE WATER SYSTEM - - - - -						24160		
HALFWAY-CARROLL WS	1081005	RED RIVER		NATL		720	0.9	
TOTAL POPULATION SERVED BY SOURCE WATER SYSTEM - - - - -						720		
HAMMOND HEIGHTS WS	1105010	TANGIPAHOA		NATL		2184	0.8	
TOTAL POPULATION SERVED BY SOURCE WATER SYSTEM - - - - -						2184		

POPULATION SERVED FLUORIDATED DRINKING WATER BY SOURCE SYSTEM,
CONSECUTIVE SYSTEM, AND COUNTY WITHIN STATE (AS OF 12/31/92)

LOUISIANA

WATER SYSTEMS AND CONSECUTIVE SYSTEMS SERVED	EPA ID NO	COUNTY	CHEM USED	STATUS	FLUOR START DATE	POP SERVED	NATURAL SYSTEMS NAT LEVEL	OPT LEVEL
HAUGHTON	1015011	BOSSIER	Acid	ADJ	04/82	2027		0.8
TOTAL POPULATION SERVED BY SOURCE WATER SYSTEM - - - - -						2027		
HAYNESVILLE	1027002	CLAIRBORNE	Acid	ADJ	09/85	3554		0.8
TOTAL POPULATION SERVED BY SOURCE WATER SYSTEM - - - - -						3554		
HERMITAGE COMMUNITY WS	1077012	POINTE COUPEE		NATL		400	0.9	
TOTAL POPULATION SERVED BY SOURCE WATER SYSTEM - - - - -						400		
HESSMER	1009008	AVOYELLES		NATL		3048	0.9	
TOTAL POPULATION SERVED BY SOURCE WATER SYSTEM - - - - -						3048		
HINESTON	1079012	RAPIDES		NATL		940	0.7	
TOTAL POPULATION SERVED BY SOURCE WATER SYSTEM - - - - -						940		
HORNBECK WS	1115016	VERNON	Acid	ADJ	03/90	475		0.8
TOTAL POPULATION SERVED BY SOURCE WATER SYSTEM - - - - -						475		
HORSE SHOE ROAD WS	1119015	WEBSTER		NATL		150	0.7	
TOTAL POPULATION SERVED BY SOURCE WATER SYSTEM - - - - -						150		
HOUMA	1109001	TERREBONNE	Acid	ADJ	11/56	30000		0.8
TOTAL POPULATION SERVED BY SOURCE WATER SYSTEM - - - - -						30000		
HOUSTON RIVER WATER DIST	1019119	CALCASIEU	Acid	ADJ	00/00	600		0.8
TOTAL POPULATION SERVED BY SOURCE WATER SYSTEM - - - - -						600		
HUNTINGTON PARK WS	1073018	OUACHITA		NATL		844	0.7	
TOTAL POPULATION SERVED BY SOURCE WATER SYSTEM - - - - -						844		
IBERVILLE WATER DIST #4	1047024	IBERVILLE		NATL		1900	0.8	
VILLAGE OF GROSSE TETE	1047001	IBERVILLE		CONS		976		
TOTAL POPULATION SERVED BY SOURCE WATER SYSTEM - - - - -						2876		
JACKSON	1037006	EAST FELICIANA	Acid	ADJ	12/84	2129		0.8
TOTAL POPULATION SERVED BY SOURCE WATER SYSTEM - - - - -						2129		

POPULATION SERVED FLUORIDATED DRINKING WATER BY SOURCE SYSTEM,
CONSECUTIVE SYSTEM, AND COUNTY WITHIN STATE (AS OF 12/31/92)

LOUISIANA

WATER SYSTEMS AND CONSECUTIVE SYSTEMS SERVED	EPA ID NO	COUNTY	CHEM USED	STATUS	FLUOR START DATE	POP SERVED	NATURAL SYSTEMS NAT LEVEL	OPT LEVEL
JEFFERSON PARISH WW 1	1051001	JEFFERSON	Acid	ADJ	02/83	343456		0.8
TOTAL POPULATION SERVED BY SOURCE WATER SYSTEM - - - - -						343456		
JEFFERSON PARISH WW 2	1051004	JEFFERSON	Acid	ADJ	02/83	186796		0.8
TOTAL POPULATION SERVED BY SOURCE WATER SYSTEM - - - - -						186796		
JENKINS COMMUNITY WS	1119016	WEBSTER		NATL		980	0.8	
TOTAL POPULATION SERVED BY SOURCE WATER SYSTEM - - - - -						980		
JENNINGS	1053003	JEFFERSON DAVIS	Acid	ADJ	05/83	12700		0.8
TOTAL POPULATION SERVED BY SOURCE WATER SYSTEM - - - - -						12700		
JOYCE WS	1127008	WINN		NATL		720	0.9	
TOTAL POPULATION SERVED BY SOURCE WATER SYSTEM - - - - -						720		
KINDER	1003005	ALLEN		NATL		2665	2.3	
TOTAL POPULATION SERVED BY SOURCE WATER SYSTEM - - - - -						2665		
KOLIN-RUBY WISE WW	1079023	RAPIDES	Acid	ADJ	12/83	3744		0.8
RUBY ROAD WATER SYSTEM	1009018	AJOUELLES		CONS		160		
TOTAL POPULATION SERVED BY SOURCE WATER SYSTEM - - - - -						3904		
KROTZ SPRINGS WS	1097028	ST LANDRY		NATL		460	1.6	
TOTAL POPULATION SERVED BY SOURCE WATER SYSTEM - - - - -						460		
LA COMPTE	1079014	RAPIDES		NATL		3200	0.7	
TOTAL POPULATION SERVED BY SOURCE WATER SYSTEM - - - - -						3200		
LAFOURCHE WATER WORKS #1	1057001	LAFOURCHE	Acid	ADJ	01/54	86000		0.8
GRAND ISLE	1051002	JEFFERSON		CONS		3000		
TOTAL POPULATION SERVED BY SOURCE WATER SYSTEM - - - - -						89000		
LAKE CHARLES	1019029	CALCASIEU	Acid	ADJ	06/84	80000		0.8
TOTAL POPULATION SERVED BY SOURCE WATER SYSTEM - - - - -						80000		
LAKE PROVIDENCE	1035002	EAST CARROLL		NATL		7200	0.7	

POPULATION SERVED FLUORIDATED DRINKING WATER BY SOURCE SYSTEM,
CONSECUTIVE SYSTEM, AND COUNTY WITHIN STATE (AS OF 12/31/92)

LOUISIANA

WATER SYSTEMS AND CONSECUTIVE SYSTEMS SERVED	EPA ID NO	COUNTY	CHEM USED	STATUS	FLUOR START DATE	POP SERVED	NATURAL SYSTEMS NAT LEVEL	OPT LEVEL
EAST CARROLL WS (NORTH)	1035006	EAST CARROLL		CONS		220		
TOTAL POPULATION SERVED BY SOURCE WATER SYSTEM - - - - -						7420		
LAKE ST JOHN WS	1029006	CONCORDIA		NATL		2140	1.4	
NORTH LAKE ST JOHN WS	1029014	CONCORDIA		CONS		160		
TOTAL POPULATION SERVED BY SOURCE WATER SYSTEM - - - - -						2300		
LEESVILLE WS	1115019	VERNON	Acid	ADJ	12/86	9354		0.8
NEW LLANO WS	1115022	VERNON		CONS		4400		
TOTAL POPULATION SERVED BY SOURCE WATER SYSTEM - - - - -						13754		
LINK TRAILER PARK	1115097	VERNON		NATL		56	1.0	
TOTAL POPULATION SERVED BY SOURCE WATER SYSTEM - - - - -						56		
LIVONA	1077022	POINTE COUPEE		NATL		1924	0.7	
TOTAL POPULATION SERVED BY SOURCE WATER SYSTEM - - - - -						1924		
LOCKPORT WATER PLANT	1057002	LAFOURCHE	Acid	ADJ	04/54	2503		0.8
TOTAL POPULATION SERVED BY SOURCE WATER SYSTEM - - - - -						2503		
LUTCHER	1093003	ST JAMES	Acid	ADJ	05/82	4781		0.8
TOTAL POPULATION SERVED BY SOURCE WATER SYSTEM - - - - -						4781		
M&S WS	1077024	POINTE COUPEE		NATL		1760	1.3	
TOTAL POPULATION SERVED BY SOURCE WATER SYSTEM - - - - -						1760		
MAMOU	1039005	EVANGELINE		NATL		3248	2.9	
TOTAL POPULATION SERVED BY SOURCE WATER SYSTEM - - - - -						3248		
MAMOU ROAD WS	1097018	ST. LANDRY		NATL		1800	0.8	
TOTAL POPULATION SERVED BY SOURCE WATER SYSTEM - - - - -						1800		
MARTINEZ WATER SYSTEM	1085045	SABINE		NATL		160	0.8	
TOTAL POPULATION SERVED BY SOURCE WATER SYSTEM - - - - -						160		
MAY ROAD WS	1063044	LIVINGSTON		NATL		660	0.7	
TOTAL POPULATION SERVED BY SOURCE WATER SYSTEM - - - - -						660		

POPULATION SERVED FLUORIDATED DRINKING WATER BY SOURCE SYSTEM,
CONSECUTIVE SYSTEM, AND COUNTY WITHIN STATE (AS OF 12/31/92)

LOUISIANA

WATER SYSTEMS AND CONSECUTIVE SYSTEMS SERVED	EPA ID NO	COUNTY	CHEM USED	STATUS	FLUOR START DATE	POP SERVED	NATURAL SYSTEMS NAT LEVEL	OPT LEVEL
MIDWAY WS	1097008	ST. LANDRY			NATL	48	0.7	
	TOTAL POPULATION SERVED BY SOURCE WATER SYSTEM - - - - -					48		
MILL ROAD APTS WS	1031022	DESOTO			NATL	35	2.8	
	TOTAL POPULATION SERVED BY SOURCE WATER SYSTEM - - - - -					35		
MOREAUVILLE	1009012	AVOYELLES	Acid	ADJ	05/82	996		0.8
	TOTAL POPULATION SERVED BY SOURCE WATER SYSTEM - - - - -					996		
MORGANZA WS	1077025	POINTE COUPEE	Acid	ADJ	03/87	1000		0.8
	TOTAL POPULATION SERVED BY SOURCE WATER SYSTEM - - - - -					1000		
NATCHITOCHE	1069007	NATCHITOCHE	Acid	ADJ	04/85	19000		0.8
	TOTAL POPULATION SERVED BY SOURCE WATER SYSTEM - - - - -					19000		
NEW ORLEANS - ALGIERS PLANT	1071001	ORLEANS	Acid	ADJ	06/74	56707		0.8
	TOTAL POPULATION SERVED BY SOURCE WATER SYSTEM - - - - -					56707		
NEW ORLEANS - CARROLTON PLANT	1071009	ORLEANS	Acid	ADJ	06/74	440229		0.8
	TOTAL POPULATION SERVED BY SOURCE WATER SYSTEM - - - - -					440229		
NEW ROADS	1077026	POINTE COUPEE	Acid	ADJ	05/82	5471		0.8
	TOTAL POPULATION SERVED BY SOURCE WATER SYSTEM - - - - -					5471		
NOBLE	1085017	SABINE			NATL	396	2.4	
	TOTAL POPULATION SERVED BY SOURCE WATER SYSTEM - - - - -					396		
NORTH FRANKLIN WS	1041003	FRANKLIN	Acid	ADJ	00/00	4788		0.8
	TOTAL POPULATION SERVED BY SOURCE WATER SYSTEM - - - - -					4788		
ONELLIONS TRAILER PARK	1053010	JEFF DAVIS			NATL	75	1.0	
	TOTAL POPULATION SERVED BY SOURCE WATER SYSTEM - - - - -					75		
PALMETTO	1097011	ST. LANDRY			NATL	800	0.8	
	TOTAL POPULATION SERVED BY SOURCE WATER SYSTEM - - - - -					800		
PARISH W COMPANY WS	1033019	EAST BATON ROUGE			NATL	78200	0.7	
	TOTAL POPULATION SERVED BY SOURCE WATER SYSTEM - - - - -					78200		

POPULATION SERVED FLUORIDATED DRINKING WATER BY SOURCE SYSTEM,
CONSECUTIVE SYSTEM, AND COUNTY WITHIN STATE (AS OF 12/31/92)

LOUISIANA

WATER SYSTEMS AND CONSECUTIVE SYSTEMS SERVED	EPA ID NO	COUNTY	CHEM USED	STATUS	FLUOR START DATE	POP SERVED	NATURAL SYSTEMS NAT LEVEL	OPT LEVEL
PEARL PLANTATION TOWNHOUSE	1103131	ST. TAMMANY			NATL	45	1.6	
TOTAL POPULATION SERVED BY SOURCE WATER SYSTEM - - - - -						45		
PEOPLES WATER CO OF LA	1005035	ASCENSION	Acid	ADJ	06/83	9861		0.8
ASCENSION PARISH WW DIST #4	1005045	ASCENSION		CONS		704		
TOTAL POPULATION SERVED BY SOURCE WATER SYSTEM - - - - -						10565		
PINE HILL WS #8	1017027	CADD0	Acid	ADJ	12/87	4130		0.8
TOTAL POPULATION SERVED BY SOURCE WATER SYSTEM - - - - -						4130		
PINE THICKET MHP	1085047	SABINE			NATL	80	0.8	
TOTAL POPULATION SERVED BY SOURCE WATER SYSTEM - - - - -						80		
PINEVILLE	1079016	RAPIDES			NATL	22400	0.8	
TOTAL POPULATION SERVED BY SOURCE WATER SYSTEM - - - - -						22400		
PIRATES HARBOR WS	1103065	ST. TAMMANY			NATL	200	0.7	
TOTAL POPULATION SERVED BY SOURCE WATER SYSTEM - - - - -						200		
PLAIN DEALING	1015016	BOSSIER			NATL	1920	1.5	
TOTAL POPULATION SERVED BY SOURCE WATER SYSTEM - - - - -						1920		
PLAUCHEVILLE	1009013	AVOYELLES	Acid	ADJ	05/82	3840		0.8
TOTAL POPULATION SERVED BY SOURCE WATER SYSTEM - - - - -						3840		
POINTE BLUE WS	1039006	EVANGELINE			NATL	2100	0.7	
TOTAL POPULATION SERVED BY SOURCE WATER SYSTEM - - - - -						2100		
PONDEROSA	1103077	ST. TAMMANY			NATL	50	0.8	
TOTAL POPULATION SERVED BY SOURCE WATER SYSTEM - - - - -						50		
POWHATAN	1069008	NATCHITOCHE			NATL	328	1.1	
TOTAL POPULATION SERVED BY SOURCE WATER SYSTEM - - - - -						328		
PRAIRIE ROAD WS	1073040	OUACHITA			NATL	2600	0.8	
TOTAL POPULATION SERVED BY SOURCE WATER SYSTEM - - - - -						2600		

POPULATION SERVED FLUORIDATED DRINKING WATER BY SOURCE SYSTEM,
CONSECUTIVE SYSTEM, AND COUNTY WITHIN STATE (AS OF 12/31/92)

LOUISIANA

WATER SYSTEMS AND CONSECUTIVE SYSTEMS SERVED	EPA ID NO	COUNTY	CHEM USED	STATUS	FLUOR START DATE	POP SERVED	NATURAL SYSTEMS NAT LEVEL	OPT LEVEL
RAPIDES ISLAND WS	1079020	RAPIDES			NATL	5200	1.9	
TOTAL POPULATION SERVED BY SOURCE WATER SYSTEM - - - - -						5200		
RAVENWOOD SID	1103080	ST. TAMMANY			NATL	50	0.8	
TOTAL POPULATION SERVED BY SOURCE WATER SYSTEM - - - - -						50		
REDDELL VIDRINE WS	1039007	EVANGELINE			NATL	2000	2.0	
TOTAL POPULATION SERVED BY SOURCE WATER SYSTEM - - - - -						2000		
ROCKY BRANCH WS	1111013	UNION			NATL	1420	0.8	
TOTAL POPULATION SERVED BY SOURCE WATER SYSTEM - - - - -						1420		
RODESSA	1017028	CADD0			NATL	420	0.7	
TOTAL POPULATION SERVED BY SOURCE WATER SYSTEM - - - - -						420		
ROSEDALE	1047006	IBERVILLE			NATL	820	0.7	
TOTAL POPULATION SERVED BY SOURCE WATER SYSTEM - - - - -						820		
S LA GLOBALPLEX TERMINAL	2095002	ST. JOHN	Acid	ADJ	00/00	25		0.8
TOTAL POPULATION SERVED BY SOURCE WATER SYSTEM - - - - -						25		
SALINE	1013014	BIENVILLE			NATL	315	0.8	
TOTAL POPULATION SERVED BY SOURCE WATER SYSTEM - - - - -						315		
SAVOY SWORDS WD	1097024	ST. LANDRY			NATL	4300	0.8	
TOTAL POPULATION SERVED BY SOURCE WATER SYSTEM - - - - -						4300		
SHADY ACRES TRAILER PARK	1079029	RAPIDES			NATL	81	0.9	
TOTAL POPULATION SERVED BY SOURCE WATER SYSTEM - - - - -						81		
SHADY LANE TRAILER PARK	1103104	ST. TAMMANY			NATL	80	1.5	
TOTAL POPULATION SERVED BY SOURCE WATER SYSTEM - - - - -						80		
SHREVEPORT	1017031	CADD0	Acid	ADJ	06/80	210000		0.8
BARKSDALE AFB	1015022	CADD0			CONS	8000		
DIXIE GARDEN WS	1017075	CADD0			CONS	760		

POPULATION SERVED FLUORIDATED DRINKING WATER BY SOURCE SYSTEM,
CONSECUTIVE SYSTEM, AND COUNTY WITHIN STATE (AS OF 12/31/92)

LOUISIANA

WATER SYSTEMS AND CONSECUTIVE SYSTEMS SERVED	EPA ID NO	COUNTY	CHEM USED	STATUS	FLUOR START DATE	POP SERVED	NATURAL SYSTEMS NAT LEVEL	OPT LEVEL
LAKEVIEW WATER SYSTEM	1017019	CADDO		CONS		700		
TOTAL POPULATION SERVED BY SOURCE WATER SYSTEM - - - - -						219460		
SICILY ISLAND	1025009	CATAHOULA	Acid	ADJ	06/82	675		0.8
TOTAL POPULATION SERVED BY SOURCE WATER SYSTEM - - - - -						675		
SIKES	1127010	WINN		NATL		220		0.9
TOTAL POPULATION SERVED BY SOURCE WATER SYSTEM - - - - -						220		
SOUTH BEAUREGARD WS	1011008	BEAUREGARD		NATL		9958		0.7
TOTAL POPULATION SERVED BY SOURCE WATER SYSTEM - - - - -						9958		
SOUTH MERRYVILLE WS	1011009	BEAUREGARD		NATL		720		0.7
TOTAL POPULATION SERVED BY SOURCE WATER SYSTEM - - - - -						720		
SOUTHGATE MHP	1015024	BOSSIER		NATL		236		0.8
TOTAL POPULATION SERVED BY SOURCE WATER SYSTEM - - - - -						236		
SOUTHWEST ALLEN WW #2	1003009	ALLEN	Acid	ADJ	02/86	3300		0.8
TOTAL POPULATION SERVED BY SOURCE WATER SYSTEM - - - - -						3300		
SOUTHWEST OUACHITA WS	1073047	OUACHITA		NATL		6800		1.1
TOTAL POPULATION SERVED BY SOURCE WATER SYSTEM - - - - -						6800		
SPORTSMAN'S PARADISE WS	1085034	SABINE		NATL		100		0.8
TOTAL POPULATION SERVED BY SOURCE WATER SYSTEM - - - - -						100		
SPRING CREEK SID	1049028	JACKSON		NATL		124		1.4
TOTAL POPULATION SERVED BY SOURCE WATER SYSTEM - - - - -						124		
SPRINGFIELD TERRACE SUBD WS	1063035	LIVINGSTON		NATL		376		1.1
TOTAL POPULATION SERVED BY SOURCE WATER SYSTEM - - - - -						376		
SPRINGHILL	1119028	WEBSTER	Acid	ADJ	04/83	6512		0.8
TOTAL POPULATION SERVED BY SOURCE WATER SYSTEM - - - - -						6512		
ST CHARLES PARISH WW 1	1089001	ST CHARLES	Acid	ADJ	06/82	21743		0.8
TOTAL POPULATION SERVED BY SOURCE WATER SYSTEM - - - - -						21743		

POPULATION SERVED FLUORIDATED DRINKING WATER BY SOURCE SYSTEM,
CONSECUTIVE SYSTEM, AND COUNTY WITHIN STATE (AS OF 12/31/92)

LOUISIANA

WATER SYSTEMS AND CONSECUTIVE SYSTEMS SERVED	EPA ID NO	COUNTY	CHEM USED	STATUS	FLUOR START DATE	POP SERVED	NATURAL SYSTEMS NAT LEVEL	OPT LEVEL
ST CHARLES PARISH WW 2	1089002	ST CHARLES	Acid	ADJ	06/82	20694		0.8
TOTAL POPULATION SERVED BY SOURCE WATER SYSTEM - - - - -						20694		
ST JAMES PARISH WW 1	1093004	ST JAMES	Acid	ADJ	05/82	8000		0.8
TOTAL POPULATION SERVED BY SOURCE WATER SYSTEM - - - - -						8000		
ST JAMES PARISH WW 2	1093005	ST JAMES	Acid	ADJ	05/82	12000		0.8
ASCENSION PARISH WW DIST #2	1005001	ASCENSION		CONS		1520		
PLEASURE BEND WS	1095006	ST. JOHN		CONS		500		
TOTAL POPULATION SERVED BY SOURCE WATER SYSTEM - - - - -						14020		
ST JOHN THE BAPTIST PAR WW 1	1095003	ST JOHN THE BAPTIST	Acid	ADJ	06/83	36500		0.8
TOTAL POPULATION SERVED BY SOURCE WATER SYSTEM - - - - -						36500		
ST JOHN THE BAPTIST PAR WW 2	1095002	ST JOHN THE BAPTIST	Acid	ADJ	06/83	3720		0.8
TOTAL POPULATION SERVED BY SOURCE WATER SYSTEM - - - - -						3720		
ST MARY WW DIST 5	1101010	ST MARY	Acid	ADJ	04/85	6500		0.8
TOTAL POPULATION SERVED BY SOURCE WATER SYSTEM - - - - -						6500		
ST. MARY W W DIST. #3	1101009	ST. MARY	Acid	ADJ	12/92	4400		0.8
TOTAL POPULATION SERVED BY SOURCE WATER SYSTEM - - - - -						4400		
STANLEY WS	1031016	DE SOTO				400	3.8	
TOTAL POPULATION SERVED BY SOURCE WATER SYSTEM - - - - -						400		
STRICKLAND TRAILER PARK WS	1103040	ST. TAMMANY				98	0.7	
TOTAL POPULATION SERVED BY SOURCE WATER SYSTEM - - - - -						98		
SULPHUR WS	1019044	CALCASIEU	Acid	ADJ	00/00	19466		0.8
TOTAL POPULATION SERVED BY SOURCE WATER SYSTEM - - - - -						19466		
TERREBONNE WATER WORKS	1109002	TERREBONNE	Acid	ADJ	11/56	74592		0.8
TOTAL POPULATION SERVED BY SOURCE WATER SYSTEM - - - - -						74592		
THIBODAUX	1057003	LAFORCHE	Acid	ADJ	10/56	15810		0.8
TOTAL POPULATION SERVED BY SOURCE WATER SYSTEM - - - - -						15810		

POPULATION SERVED FLUORIDATED DRINKING WATER BY SOURCE SYSTEM,
CONSECUTIVE SYSTEM, AND COUNTY WITHIN STATE (AS OF 12/31/92)

LOUISIANA

WATER SYSTEMS AND CONSECUTIVE SYSTEMS SERVED	EPA ID NO	COUNTY	CHEM USED	STATUS	FLUOR START DATE	POP SERVED	NATURAL SYSTEMS NAT LEVEL	OPT LEVEL
TOWN OF COTTONPORT	1009005	AUOYELLES	Acid	ADJ	00/00	2500		0.8
COTTONPORT PRISON	1009019	AUOYELLES		CONS		760		
TOTAL POPULATION SERVED BY SOURCE WATER SYSTEM - - - - -						3260		
TOWN OF WHITE CASTLE	1047009	IBERVILLE	Acid	ADJ	10/91	3000		0.8
TOTAL POPULATION SERVED BY SOURCE WATER SYSTEM - - - - -						3000		
TURKEY CREEK	1039013	EVANGELINE		NATL		6000	1.7	
TOTAL POPULATION SERVED BY SOURCE WATER SYSTEM - - - - -						6000		
VETERANS ADMINISTRATION	1079028	RAPIDES		NATL		2000	1.2	
TOTAL POPULATION SERVED BY SOURCE WATER SYSTEM - - - - -						2000		
VIC'S TRAILER PARK WS	1103045	ST. TAMMANY		NATL		50	0.7	
TOTAL POPULATION SERVED BY SOURCE WATER SYSTEM - - - - -						50		
VIDALIA	1029011	CONCORDIA	Acid	ADJ	09/84	6000		0.8
TOTAL POPULATION SERVED BY SOURCE WATER SYSTEM - - - - -						6000		
VILLAGE ACADIAN	1103107	ST. TAMMANY		NATL		102	0.8	
TOTAL POPULATION SERVED BY SOURCE WATER SYSTEM - - - - -						102		
VILLAGE OF MANSURA	1009010	AUOYELLES	Acid	ADJ	00/00	2104		0.8
WARD 3 AUOYELLES WW DIST	1009017	AUOYELLES		CONS		3000		
TOTAL POPULATION SERVED BY SOURCE WATER SYSTEM - - - - -						5104		
VINTON WS	1019048	CALCASIEU	Acid	ADJ	00/00	4960		0.8
TOTAL POPULATION SERVED BY SOURCE WATER SYSTEM - - - - -						4960		
WARD FOUR WATER DEPT	1115071	VERNON		NATL		9200	0.9	
TOTAL POPULATION SERVED BY SOURCE WATER SYSTEM - - - - -						9200		
WATERSIDE SUBD WS	1073021	OJACHITA		NATL		316	0.7	
TOTAL POPULATION SERVED BY SOURCE WATER SYSTEM - - - - -						316		
WELSH	1053006	JEFFERSON DAVIS	Acid	ADJ	05/85	3300		0.8
TOTAL POPULATION SERVED BY SOURCE WATER SYSTEM - - - - -						3300		

POPULATION SERVED FLUORIDATED DRINKING WATER BY SOURCE SYSTEM,
CONSECUTIVE SYSTEM, AND COUNTY WITHIN STATE (AS OF 12/31/92)

LOUISIANA

WATER SYSTEMS AND CONSECUTIVE SYSTEMS SERVED	EPA ID NO	COUNTY	CHEM USED	STATUS	FLUOR START DATE	POP SERVED	NATURAL SYSTEMS NAT LEVEL	OPT LEVEL
WEST ALLEN PARISH WATER	1003010	ALLEN			NATL	2500	1.3	
TOTAL POPULATION SERVED BY SOURCE WATER SYSTEM - - - - -						2500		
WHITEHALL WS	1059012	LA SALLE			NATL	672	0.7	
TOTAL POPULATION SERVED BY SOURCE WATER SYSTEM - - - - -						672		
WOODWORTH	1079027	RAPIDES			NATL	1076	2.1	
TOTAL POPULATION SERVED BY SOURCE WATER SYSTEM - - - - -						1076		
Y & L TRAILER PARK	1115086	VERNON			NATL	80	1.3	
TOTAL POPULATION SERVED BY SOURCE WATER SYSTEM - - - - -						80		
ZWOLLE	1085032	SABINE			NATL	2900	1.4	
TOTAL POPULATION SERVED BY SOURCE WATER SYSTEM - - - - -						2900		

STATE SUMMARY DATA AS OF 12/31/92

MAINE

SYSTEM SIZE CLASSIFICATION

	FLUORIDATED SYSTEMS		PUBLIC WATER SYSTEMS	
	NUMBER OF SYSTEMS	TOTAL POPULATION	NUMBER OF SYSTEMS	TOTAL POPULATION
=<1,000	8	2,882	298	32,000
1,001-5,000	37	88,353	110	199,000
5,001-10,000	9	65,580	12	83,000
10,001-50,000	12	282,451	15	341,000
50,001-100,000	0	0	0	0
>100,000	0	0	1	132,000
TOTAL	66	439,266	436	787,000

FLUORIDATED SYSTEM CLASSIFICATION

	NUMBER	POPULATION	PERCENTAGE (POP.)
ADJUSTED	62	415,765	94.6
CONSECUTIVE	4	23,501	5.4
NATURAL	0	0	0.0
TOTAL	66	439,266	

SCHOOLS, INDIAN AND MILITARY SYSTEMS

	ADJUSTED		NATURAL	
	NUMBER	POP.	NUMBER	POP.
TOTAL SCHOOLS	0	0	0	0
INDIAN SYSTEMS	4	1,225	0	0
INDIAN SCHOOLS	0	0	0	0
MILITARY SYSTEMS	2	10,200	0	0

CHEMICAL USAGE OF FLUORIDATING SYSTEMS

	NUMBER	POPULATION
SODIUM FLUORIDE	28	81,940
SODIUM SILICOFLUORIDE	2	72,500
HYDROFLUOSILICIC ACID	36	284,826

POPULATION SERVED FLUORIDATED DRINKING WATER BY SOURCE SYSTEM,
CONSECUTIVE SYSTEM, AND COUNTY WITHIN STATE (AS OF 12/31/92)

MAINE

WATER SYSTEMS AND CONSECUTIVE SYSTEMS SERVED	EPA ID NO	COUNTY	CHEM USED	STATUS	FLUOR START DATE	POP SERVED	NATURAL SYSTEMS NAT LEVEL	OPT LEVEL
ANSON WD	0090040	SOMERSET	Acid	ADJ	/83	1376		1.2
TOTAL POPULATION SERVED BY SOURCE WATER SYSTEM - - - - -						1376		
ASHLAND WTR & SWR DIST	0090060	AROOSTOOK	NaF	ADJ	10/66	1103		1.2
TOTAL POPULATION SERVED BY SOURCE WATER SYSTEM - - - - -						1103		
AUBURN WTR DIST	0090070	ANDROSCOGGIN	Acid	ADJ	08/69	18360		1.2
TOTAL POPULATION SERVED BY SOURCE WATER SYSTEM - - - - -						18360		
BAILEYVILLE UTIL DIST	0090100	WASHINGTON	Acid	ADJ	04/55	2188		1.2
TOTAL POPULATION SERVED BY SOURCE WATER SYSTEM - - - - -						2188		
BANGOR WTR DIST	0090110	PENOBSCOT	Acid	ADJ	12/54	38340		1.2
HAMPDEN	0090660	PENOBSCOT		CONS		4276		
ORONO-VEAZIE WD	0091210	PENOBSCOT		CONS		18000		
TOTAL POPULATION SERVED BY SOURCE WATER SYSTEM - - - - -						60616		
BAR HARBOR WTR CO	0090120	HANCOCK	Acid	ADJ	12/63	4606		1.2
TOTAL POPULATION SERVED BY SOURCE WATER SYSTEM - - - - -						4606		
BATH WTR DIST	0090130	SAGADAHOC	Acid	ADJ	09/69	11732		1.2
WISCASSET	0091660	LINCOLN		CONS		1225		
TOTAL POPULATION SERVED BY SOURCE WATER SYSTEM - - - - -						12957		
BELFAST WTR DIST	0090140	WALDO	NaF	ADJ	09/60	5344		1.2
TOTAL POPULATION SERVED BY SOURCE WATER SYSTEM - - - - -						5344		
BETHEL WTR DIST	0090160	OXFORD	NaF	ADJ	12/70	1292		1.2
TOTAL POPULATION SERVED BY SOURCE WATER SYSTEM - - - - -						1292		
BIDDEFORD - SACO WTR CO	0090170	YORK	Acid	ADJ	07/88	42211		1.2
TOTAL POPULATION SERVED BY SOURCE WATER SYSTEM - - - - -						42211		
BREWER WTR DIST	0090220	PENOBSCOT	NaF	ADJ	06/67	9000		1.2
TOTAL POPULATION SERVED BY SOURCE WATER SYSTEM - - - - -						9000		
BRIDGTON WTR DIST	0090230	CUMBERLAND	NaF	ADJ	10/63	2196		1.2
TOTAL POPULATION SERVED BY SOURCE WATER SYSTEM - - - - -						2196		

POPULATION SERVED FLUORIDATED DRINKING WATER BY SOURCE SYSTEM,
CONSECUTIVE SYSTEM, AND COUNTY WITHIN STATE (AS OF 12/31/92)

MAINE

WATER SYSTEMS AND CONSECUTIVE SYSTEMS SERVED	EPA ID NO	COUNTY	CHEM USED	STATUS	FLUOR START DATE	POP SERVED	NATURAL SYSTEMS NAT LEVEL	OPT LEVEL
BRUNSWICK-TOPSHAM WD	0090260	CUMBERLAND	NaF	ADJ	08/55	20000		1.2
TOTAL POPULATION SERVED BY SOURCE WATER SYSTEM - - - - -						20000		
BUCKSPORT WTR CO	0090280	HANCOCK	Acid	ADJ	12/69	2500		1.2
TOTAL POPULATION SERVED BY SOURCE WATER SYSTEM - - - - -						2500		
CAMDEN-ROCKLAND WC	0090300	KNOX	Acid	ADJ	12/69	22900		1.2
TOTAL POPULATION SERVED BY SOURCE WATER SYSTEM - - - - -						22900		
CARIBOU WTR WKS CORP	0090320	AROOSTOOK	Acid	ADJ	11/59	6100		1.2
TOTAL POPULATION SERVED BY SOURCE WATER SYSTEM - - - - -						6100		
CUTLER NAVAL	0098550	WASHINGTON	NaF	ADJ	06/66	200		1.2
TOTAL POPULATION SERVED BY SOURCE WATER SYSTEM - - - - -						200		
DAMARISCOTTA-NEWCASTLE WC	0090410	LINCOLN	NaF	ADJ	03/71	1712		1.2
TOTAL POPULATION SERVED BY SOURCE WATER SYSTEM - - - - -						1712		
DEXTER	0090440	PENOBSCOT	NaF	ADJ	00/84	3160		1.2
TOTAL POPULATION SERVED BY SOURCE WATER SYSTEM - - - - -						3160		
DIXFIELD LT & WTR	0090460	OXFORD	NaF	ADJ	09/71	2200		1.2
TOTAL POPULATION SERVED BY SOURCE WATER SYSTEM - - - - -						2200		
EAGLE LAKE WS DIST	0090480	AROOSTOOK	NaF	ADJ	11/74	712		1.2
TOTAL POPULATION SERVED BY SOURCE WATER SYSTEM - - - - -						712		
EAST MILLINOCKET WW	0091150	PENOBSCOT	Acid	ADJ	04/66	2500		1.2
TOTAL POPULATION SERVED BY SOURCE WATER SYSTEM - - - - -						2500		
EASTPORT WTR CO	0090510	WASHINGTON	Acid	ADJ	12/69	2884		1.2
TOTAL POPULATION SERVED BY SOURCE WATER SYSTEM - - - - -						2884		
ELLSWORTH WTR CO	0090520	HANCOCK	Acid	ADJ	10/69	5000		1.2
TOTAL POPULATION SERVED BY SOURCE WATER SYSTEM - - - - -						5000		

POPULATION SERVED FLUORIDATED DRINKING WATER BY SOURCE SYSTEM,
CONSECUTIVE SYSTEM, AND COUNTY WITHIN STATE (AS OF 12/31/92)

MAINE

WATER SYSTEMS AND CONSECUTIVE SYSTEMS SERVED	EPA ID NO	COUNTY	CHEM USED	STATUS	FLUOR START DATE	POP SERVED	NATURAL SYSTEMS NAT LEVEL	OPT LEVEL
FORT FAIRFIELD UTIL DIST	0090550	AROOSTOOK	Acid	ADJ	12/59	2812		1.2
	TOTAL POPULATION SERVED BY SOURCE WATER SYSTEM - - - - -					2812		
FORT KENT MUN WTR	0090560	AROOSTOOK	NaF	ADJ	02/72	1796		1.2
	TOTAL POPULATION SERVED BY SOURCE WATER SYSTEM - - - - -					1796		
FRYEBURG WATER CO EAST CONWAY, NH	0090600 0511020	OXFORD CARROL	NaF	ADJ CONS	11/71	1896 0		1.2
	TOTAL POPULATION SERVED BY SOURCE WATER SYSTEM - - - - -					1896		
GARDINER WTR DIST	0090610	KENNEBEC	Acid	ADJ	03/73	10888		1.2
	TOTAL POPULATION SERVED BY SOURCE WATER SYSTEM - - - - -					10888		
GUILFORD-SANGERVILLE	0090640	PISCATAQUIS	Acid	ADJ	12/72	2136		1.2
	TOTAL POPULATION SERVED BY SOURCE WATER SYSTEM - - - - -					2136		
HOULTON WTR CO	0090700	AROOSTOOK	Acid	ADJ	12/68	6360		1.2
	TOTAL POPULATION SERVED BY SOURCE WATER SYSTEM - - - - -					6360		
INDIAN TWP HOUSING AUTH	0090718	WASHINGTON	NaF	ADJ	00/84	1225		1.2
	TOTAL POPULATION SERVED BY SOURCE WATER SYSTEM - - - - -					1225		
ISLAND FALLS WTR CO	0090720	AROOSTOOK	Acid	ADJ	12/67	970		1.2
	TOTAL POPULATION SERVED BY SOURCE WATER SYSTEM - - - - -					970		
JACKMAN WTR DIST	0090730	SOMERSET	NaF	ADJ	04/64	1272		1.2
	TOTAL POPULATION SERVED BY SOURCE WATER SYSTEM - - - - -					1272		
KENNEBEC WTR DIST	0090750	KENNEBEC	NaSiF6	ADJ	01/65	30000		1.2
	TOTAL POPULATION SERVED BY SOURCE WATER SYSTEM - - - - -					30000		
LEWISTON WTR DIST	0090830	ANDROSCOGGIN	NaSiF6	ADJ	05/70	42500		1.2
	TOTAL POPULATION SERVED BY SOURCE WATER SYSTEM - - - - -					42500		
LIMESTONE WTR D.	0090840	AROOSTOOK	Acid	ADJ	07/87	1000		1.2
	TOTAL POPULATION SERVED BY SOURCE WATER SYSTEM - - - - -					1000		

POPULATION SERVED FLUORIDATED DRINKING WATER BY SOURCE SYSTEM,
CONSECUTIVE SYSTEM, AND COUNTY WITHIN STATE (AS OF 12/31/92)

MAINE

WATER SYSTEMS AND CONSECUTIVE SYSTEMS SERVED	EPA ID NO	COUNTY	CHEM USED	STATUS	FLUOR START DATE	POP SERVED	NATURAL SYSTEMS NAT LEVEL	OPT LEVEL
LORING AFB I	0090915	AROOSTOOK	Acid	ADJ	/58	10000		1.2
						TOTAL POPULATION SERVED BY SOURCE WATER SYSTEM - - - - -		10000
LUBEC W & EL	0090900	WASHINGTON	NaF	ADJ	03/72	2408		1.2
						TOTAL POPULATION SERVED BY SOURCE WATER SYSTEM - - - - -		2408
MACHIAS WTR CO	0090910	WASHINGTON	NaF	ADJ	04/66	1692		1.2
						TOTAL POPULATION SERVED BY SOURCE WATER SYSTEM - - - - -		1692
MADAWASKA WTR DIST	0090920	AROOSTOOK	Acid	ADJ	04/60	3868		1.2
						TOTAL POPULATION SERVED BY SOURCE WATER SYSTEM - - - - -		3868
MADISON WTR D.	0090930	SOMERSET	Acid	ADJ	01/83	4018		1.2
						TOTAL POPULATION SERVED BY SOURCE WATER SYSTEM - - - - -		4018
MARS HILL - BLAINE WC	0090940	AROOSTOOK	Acid	ADJ	11/71	1956		1.2
						TOTAL POPULATION SERVED BY SOURCE WATER SYSTEM - - - - -		1956
MECHANIC FALLS WTR CO	0090960	ANDROSCOGGIN	Acid	ADJ	10/71	1976		1.2
						TOTAL POPULATION SERVED BY SOURCE WATER SYSTEM - - - - -		1976
MEXICO WTR DIST	0090970	OXFORD	NaF	ADJ	01/67	4912		1.2
						TOTAL POPULATION SERVED BY SOURCE WATER SYSTEM - - - - -		4912
MILLINOCKET WTR DIST	0090900	PENOBSCOT	Acid	ADJ	07/60	7788		1.2
						TOTAL POPULATION SERVED BY SOURCE WATER SYSTEM - - - - -		7788
NEWPORT WTR CO	0091100	PENOBSCOT	NaF	ADJ	03/72	1888		1.2
						TOTAL POPULATION SERVED BY SOURCE WATER SYSTEM - - - - -		1888
NORTHEAST HARBOR WC	0091140	HANCOCK	NaF	ADJ	/62	1800		1.2
						TOTAL POPULATION SERVED BY SOURCE WATER SYSTEM - - - - -		1800
NORWAY WD	0091180	OXFORD	NaF	ADJ	/52	2700		1.2
						TOTAL POPULATION SERVED BY SOURCE WATER SYSTEM - - - - -		2700
OLDTOWN WTR DIST	0091200	PENOBSCOT	Acid	ADJ	01/63	10020		1.2
						TOTAL POPULATION SERVED BY SOURCE WATER SYSTEM - - - - -		10020

POPULATION SERVED FLUORIDATED DRINKING WATER BY SOURCE SYSTEM,
CONSECUTIVE SYSTEM, AND COUNTY WITHIN STATE (AS OF 12/31/92)

MAINE

WATER SYSTEMS AND CONSECUTIVE SYSTEMS SERVED	EPA ID NO	COUNTY	CHEM USED	STATUS	FLUOR START DATE	POP SERVED	NATURAL SYSTEMS NAT LEVEL	OPT LEVEL
PETER DANA POINT	2390719		NaF	ADJ	01/80	0		1.2
TOTAL POPULATION SERVED BY SOURCE WATER SYSTEM - - - - -						0		
PITTSFIELD WTR WKS	0091280	SOMERSET	NaF	ADJ	01/65	3568		1.2
TOTAL POPULATION SERVED BY SOURCE WATER SYSTEM - - - - -						3568		
PLEASANT POINT	2390510		NaF	ADJ	01/80	0		1.2
TOTAL POPULATION SERVED BY SOURCE WATER SYSTEM - - - - -						0		
PRESQUE ISLE WTR DIST	0091310	AROOSTOOK	Acid	ADJ	06/60	7120		1.2
TOTAL POPULATION SERVED BY SOURCE WATER SYSTEM - - - - -						7120		
RUMFORD WTR DIST	0091380	OXFORD	NaF	ADJ	11/59	7500		1.2
TOTAL POPULATION SERVED BY SOURCE WATER SYSTEM - - - - -						7500		
SANFORD WTR DIST	0091410	YORK	Acid	ADJ	02/72	17500		1.2
TOTAL POPULATION SERVED BY SOURCE WATER SYSTEM - - - - -						17500		
SEAL HARBOR WTR CO	0091420	HANCOCK	Acid	ADJ	/62	1036		1.2
TOTAL POPULATION SERVED BY SOURCE WATER SYSTEM - - - - -						1036		
SKOWHEGAN WTR CO	0091450	SOMERSET	Acid	ADJ	02/73	6368		1.2
TOTAL POPULATION SERVED BY SOURCE WATER SYSTEM - - - - -						6368		
SOUTHWEST HARBOR WD	0091490	HANCOCK	NaF	ADJ	01/59	2364		1.2
TOTAL POPULATION SERVED BY SOURCE WATER SYSTEM - - - - -						2364		
THE STRIP SYSTEM	2390718		NaF	ADJ	01/80	0		1.1
TOTAL POPULATION SERVED BY SOURCE WATER SYSTEM - - - - -						0		
WASHBURN WTR DIST	0091570	AROOSTOOK	Acid	ADJ	10/61	1080		1.2
TOTAL POPULATION SERVED BY SOURCE WATER SYSTEM - - - - -						1080		
WINTERPORT WTR DIST	0091640	WALDO	Acid	ADJ	02/73	1012		1.2
TOTAL POPULATION SERVED BY SOURCE WATER SYSTEM - - - - -						1012		

POPULATION SERVED FLUORIDATED DRINKING WATER BY SOURCE SYSTEM,
 CONSECUTIVE SYSTEM, AND COUNTY WITHIN STATE (AS OF 12/31/92)

MAINE

WATER SYSTEMS AND CONSECUTIVE SYSTEMS SERVED	EPA	COUNTY	CHEM USED	STATUS	FLUOR	POP SERVED	NATURAL SYSTEMS	
	ID NO				START DATE		NAT LEVEL	OPT LEVEL
WINTHROP WTR DIST	0091650	KENNEBEC	Acid	ADJ	02/72	2720		1.2
TOTAL POPULATION SERVED BY SOURCE WATER SYSTEM - - - - -						2720		

STATE SUMMARY DATA AS OF 12/31/92

MARYLAND

SYSTEM SIZE CLASSIFICATION

	FLUORIDATED SYSTEMS		PUBLIC WATER SYSTEMS	
	NUMBER OF SYSTEMS	TOTAL POPULATION	NUMBER OF SYSTEMS	TOTAL POPULATION
=<1,000	82	14,018	350	54,000
1,001-5,000	41	123,601	132	231,000
5,001-10,000	4	34,800	11	89,000
10,001-50,000	21	470,870	21	546,000
50,001-100,000	3	195,000	2	130,000
>100,000	3	2,600,000	4	2,956,000
TOTAL	154	3,438,289	520	4,007,000

FLUORIDATED SYSTEM CLASSIFICATION

	NUMBER	POPULATION	PERCENTAGE (POP.)
ADJUSTED	87	1,289,676	35.9
CONSECUTIVE	13	2,100,000	61.1
NATURAL	54	48,613	1.4
TOTAL	154	3,438,289	

SCHOOLS, INDIAN AND MILITARY SYSTEMS

	ADJUSTED		NATURAL	
	NUMBER	POP.	NUMBER	POP.
TOTAL SCHOOLS	0	0	0	0
INDIAN SYSTEMS	0	0	0	0
INDIAN SCHOOLS	0	0	0	0
MILITARY SYSTEMS	7	52,003	2	2,027

CHEMICAL USAGE OF FLUORIDATING SYSTEMS

	NUMBER	POPULATION
SODIUM FLUORIDE	12	38,350
SODIUM SILICOFLUORIDE	7	130,353
HYDROFLUOSILICIC ACID	56	2,065,870

POPULATION SERVED FLUORIDATED DRINKING WATER BY SOURCE SYSTEM,
CONSECUTIVE SYSTEM, AND COUNTY WITHIN STATE (AS OF 12/31/92)

MARYLAND

WATER SYSTEMS AND CONSECUTIVE SYSTEMS SERVED	EPA ID NO	COUNTY	CHEM USED	STATUS	FLUOR START DATE	POP SERVED	NATURAL SYSTEMS NAT LEVEL	OPT LEVEL
ABERDEEN	0120001	HARFORD	Acid	ADJ	/53	12000		1.0
TOTAL POPULATION SERVED BY SOURCE WATER SYSTEM - - - - -						12000		
ABERDEEN PROVING GROUNDS	0120002	HARFORD	NaSiF6	ADJ	/63	3353		1.0
TOTAL POPULATION SERVED BY SOURCE WATER SYSTEM - - - - -						3353		
AMBERLY	0020049	ANNE ARUNDEL	Acid	ADJ	/64	5000		1.0
TOTAL POPULATION SERVED BY SOURCE WATER SYSTEM - - - - -						5000		
ANNAPOLIS	0020001	ANNE ARUNDEL	Acid	ADJ	08/54	32000		1.0
TOTAL POPULATION SERVED BY SOURCE WATER SYSTEM - - - - -						40000		
ARNOLD	0020041	ANNE ARUNDEL	Acid	ADJ	/64	22000		1.0
TOTAL POPULATION SERVED BY SOURCE WATER SYSTEM - - - - -						22000		
BEL AIR-MDWW	0120003	HARFORD	Acid	ADJ	/52	12000		1.0
TOTAL POPULATION SERVED BY SOURCE WATER SYSTEM - - - - -						12000		
BEL ALTON	0080005	CHARLES		NATL		190	1.4	
TOTAL POPULATION SERVED BY SOURCE WATER SYSTEM - - - - -						190		
BOWIE	0160002	PRINCE GEORGE'S	Acid	ADJ	/63	32000		1.0
TOTAL POPULATION SERVED BY SOURCE WATER SYSTEM - - - - -						32000		
BROADCREEK	0020004	ANNE ARUNDEL	Acid	ADJ	/64	12000		1.0
TOTAL POPULATION SERVED BY SOURCE WATER SYSTEM - - - - -						12000		
CAMBRIDGE	0090002	DORCHESTER		NATL		15000	1.1	
TOTAL POPULATION SERVED BY SOURCE WATER SYSTEM - - - - -						15000		
CAROLINE ACRES TP	0050204	CAROLINE		NATL		375	1.8	
TOTAL POPULATION SERVED BY SOURCE WATER SYSTEM - - - - -						375		
CEDARS TRAILER PARK	0050205	CAROLINE		NATL		150	1.0	
TOTAL POPULATION SERVED BY SOURCE WATER SYSTEM - - - - -						150		

POPULATION SERVED FLUORIDATED DRINKING WATER BY SOURCE SYSTEM,
CONSECUTIVE SYSTEM, AND COUNTY WITHIN STATE (AS OF 12/31/92)

MARYLAND

WATER SYSTEMS AND CONSECUTIVE SYSTEMS SERVED	EPA ID NO	COUNTY	CHEM USED	STATUS	FLUOR START DATE	POP SERVED	NATURAL SYSTEMS NAT LEVEL	OPT LEVEL
CHARLES UTIL CO	0080033	CHARLES			NATL	1120	0.7	
	TOTAL POPULATION SERVED BY SOURCE WATER SYSTEM - - - - -					1120		
CHESTERTOWN UTIL COMM	0140002	KENT	Acid		ADJ 05/62	4300		1.0
	TOTAL POPULATION SERVED BY SOURCE WATER SYSTEM - - - - -					4300		
CRAIN HIGHWAY	0020052	ANNE ARUNDEL	Acid		ADJ	4500		1.0
	TOTAL POPULATION SERVED BY SOURCE WATER SYSTEM - - - - -					4500		
CRISFIELD	0190001	SOMERSET			NATL	4578	1.9	
	TOTAL POPULATION SERVED BY SOURCE WATER SYSTEM - - - - -					4578		
CROFTON MEADOWS CROFTON	0020008 0020007	ANNE ARUNDEL ANNE ARUNDEL	Acid		ADJ CONS	17200 0		1.0
	TOTAL POPULATION SERVED BY SOURCE WATER SYSTEM - - - - -					17200		
DAVID TAYLOR NAVAL STATION	0020048	ANNE ARUNDEL	NaF		ADJ /54	1500		1.0
	TOTAL POPULATION SERVED BY SOURCE WATER SYSTEM - - - - -					1500		
DENTON	0050001	CAROLINE			NATL	2400	1.4	
	TOTAL POPULATION SERVED BY SOURCE WATER SYSTEM - - - - -					2400		
DORSEY RD	0020016	ANNE ARUNDEL	Acid		ADJ /64	60000		1.0
	TOTAL POPULATION SERVED BY SOURCE WATER SYSTEM - - - - -					92720		
DU MAR ESTATES	0080010	CHARLES			NATL	150	0.9	
	TOTAL POPULATION SERVED BY SOURCE WATER SYSTEM - - - - -					150		
EAST NEW MARKET	0090004	DORCHESTER			NATL	400	1.4	
	TOTAL POPULATION SERVED BY SOURCE WATER SYSTEM - - - - -					400		
EASTON UTILITIES	0200003	TALBOT			NATL	7800	0.9	
	TOTAL POPULATION SERVED BY SOURCE WATER SYSTEM - - - - -					7800		
EDGEWOOD ARSENAL	0120010	HARFORD	NaSiF6		ADJ	5000		1.0
	TOTAL POPULATION SERVED BY SOURCE WATER SYSTEM - - - - -					5000		

POPULATION SERVED FLUORIDATED DRINKING WATER BY SOURCE SYSTEM,
CONSECUTIVE SYSTEM, AND COUNTY WITHIN STATE (AS OF 12/31/92)

MARYLAND

WATER SYSTEMS AND CONSECUTIVE SYSTEMS SERVED	EPA ID NO	COUNTY	CHEM USED	STATUS	FLUOR START DATE	POP SERVED	NATURAL SYSTEMS NAT LEVEL	OPT LEVEL
ELLENWOOD ESTATES	0080057	CHARLES			NATL	220	0.8	
TOTAL POPULATION SERVED BY SOURCE WATER SYSTEM - - - - -						220		
ELVATON ROAD	0020055	ANNE ARUNDEL	Acid		ADJ	4500		1.0
TOTAL POPULATION SERVED BY SOURCE WATER SYSTEM - - - - -						4500		
EMMITSBURG	0100010	FREDERICK	Acid		ADJ 19/87	2200		1.0
TOTAL POPULATION SERVED BY SOURCE WATER SYSTEM - - - - -						2200		
EUTAW FOREST	0080059	CHARLES			NATL	760	0.8	
TOTAL POPULATION SERVED BY SOURCE WATER SYSTEM - - - - -						760		
FORD HEIGHTS-POMONKEY	0080012	CHARLES			NATL	100	1.0	
TOTAL POPULATION SERVED BY SOURCE WATER SYSTEM - - - - -						100		
FOREST PARK-TRIMAC	0080013	CHARLES			NATL	130	0.9	
TOTAL POPULATION SERVED BY SOURCE WATER SYSTEM - - - - -						130		
FORT MEADE	0020012	ANNE ARUNDEL	NaSiF6		ADJ 11/61	30000		1.0
TOTAL POPULATION SERVED BY SOURCE WATER SYSTEM - - - - -						30000		
FREDERICK-FISHING CREEK RESERV	0100015	FREDERICK	Acid		ADJ ??/??	0		1.0
TOTAL POPULATION SERVED BY SOURCE WATER SYSTEM - - - - -						3500		
FREDERICK-FRANCIS SCOTT KEY	0100028	FREDERICK	Acid		ADJ	2500		1.0
FREDERICK-LINGANORE	0100030	FREDERICK			CONS	0		
FREDERICK-YELLOW SPRINGS	0100031	FREDERICK			CONS	0		
TOTAL POPULATION SERVED BY SOURCE WATER SYSTEM - - - - -						6000		
FREDERICK-MONACACY	0100015	FREDERICK	Acid		ADJ /61	35000		1.0
TOTAL POPULATION SERVED BY SOURCE WATER SYSTEM - - - - -						38500		
FREEDOM DISTRICT	0060002	CARROLL	Acid		ADJ	16000		1.0
TOTAL POPULATION SERVED BY SOURCE WATER SYSTEM - - - - -						16000		

POPULATION SERVED FLUORIDATED DRINKING WATER BY SOURCE SYSTEM,
CONSECUTIVE SYSTEM, AND COUNTY WITHIN STATE (AS OF 12/31/92)

MARYLAND

WATER SYSTEMS AND CONSECUTIVE SYSTEMS SERVED	EPA ID NO	COUNTY	CHEM USED	STATUS	FLUOR START DATE	POP SERVED	NATURAL SYSTEMS NAT LEVEL	OPT LEVEL
FRENCHTOWN	0190003	SOMERSET			NATL	35	5.0	
TOTAL POPULATION SERVED BY SOURCE WATER SYSTEM - - - - -						35		
FRUITLAND	0220008	WICOMICO	Acid		ADJ	2900		1.0
TOTAL POPULATION SERVED BY SOURCE WATER SYSTEM - - - - -						2900		
FT DETRICK	0100011	FREDERICK	NaF		ADJ 19/91	3500		1.0
TOTAL POPULATION SERVED BY SOURCE WATER SYSTEM - - - - -						3500		
FT RITCHIE	0210007	WASHINGTON	Acid		ADJ	2400		1.0
TOTAL POPULATION SERVED BY SOURCE WATER SYSTEM - - - - -						2400		
GIBSON ISLAND	0020013	ANNE ARUNDEL	Acid		ADJ 01/64	800		1.0
TOTAL POPULATION SERVED BY SOURCE WATER SYSTEM - - - - -						800		
GLENDALE	0020056	ANNE ARUNDEL	Acid		ADJ	4500		1.0
TOTAL POPULATION SERVED BY SOURCE WATER SYSTEM - - - - -						4500		
GREEN MEADOWS	0080017	CHARLES			NATL	90	0.7	
TOTAL POPULATION SERVED BY SOURCE WATER SYSTEM - - - - -						90		
GREENSBORO	0050003	CAROLINE			NATL	1500	1.5	
TOTAL POPULATION SERVED BY SOURCE WATER SYSTEM - - - - -						1500		
HAGERSTOWN-WILLSON	0210010	WASHINGTON	NaSiF6		ADJ /52	75000		1.0
HAGERSTOWN-SMITHSBURG	0210019	WASHINGTON			CONS	0		
HAGERSTOWN-SMITHSBURG	0210019	WASHINGTON			CONS	0		
TOTAL POPULATION SERVED BY SOURCE WATER SYSTEM - - - - -						200000		
HARUNDALE	0020015	ANNE ARUNDEL	Acid		ADJ	20720		1.0
TOTAL POPULATION SERVED BY SOURCE WATER SYSTEM - - - - -						20720		
HAVRE DE GRACE	0120012	HARFORD	NaSiF6		ADJ /74	9000		1.0
TOTAL POPULATION SERVED BY SOURCE WATER SYSTEM - - - - -						9000		

POPULATION SERVED FLUORIDATED DRINKING WATER BY SOURCE SYSTEM,
CONSECUTIVE SYSTEM, AND COUNTY WITHIN STATE (AS OF 12/31/92)

MARYLAND

WATER SYSTEMS AND CONSECUTIVE SYSTEMS SERVED	EPA ID NO	COUNTY	CHEM USED	STATUS	FLUOR START DATE	POP SERVED	NATURAL NAT LEVEL	SYSTEMS OPT LEVEL
HAWTHORNE	0080018	CHARLES			NATL	140	1.3	
TOTAL POPULATION SERVED BY SOURCE WATER SYSTEM - - - - -						140		
HERALD HARBOR	0020044	ANNE ARUNDEL	Acid		ADJ /64	2000		1.0
TOTAL POPULATION SERVED BY SOURCE WATER SYSTEM - - - - -						2000		
INDIAN HEAD	0080020	CHARLES			NATL	2000	0.9	
TOTAL POPULATION SERVED BY SOURCE WATER SYSTEM - - - - -						2000		
INMAN UTIL CO	0080022	CHARLES			NATL	111	1.2	
TOTAL POPULATION SERVED BY SOURCE WATER SYSTEM - - - - -						111		
JENKINS LANE	0080023	CHARLES			NATL	176	0.7	
TOTAL POPULATION SERVED BY SOURCE WATER SYSTEM - - - - -						176		
JOPPATOWNE	0120013	HARFORD	Acid		ADJ 01/62	10000		1.0
TOTAL POPULATION SERVED BY SOURCE WATER SYSTEM - - - - -						10000		
KINGS HEIGHTS	0020018	ANNE ARUNDEL	Acid		ADJ /64	20000		1.0
TOTAL POPULATION SERVED BY SOURCE WATER SYSTEM - - - - -						20000		
LA PLATA	0080025	CHARLES			NATL	400	1.0	
TOTAL POPULATION SERVED BY SOURCE WATER SYSTEM - - - - -						400		
LAUREL BRANCH	0080060	CHARLES			NATL	735	0.8	
TOTAL POPULATION SERVED BY SOURCE WATER SYSTEM - - - - -						735		
LAUREL DRIVE	0080026	CHARLES			NATL	250	0.8	
TOTAL POPULATION SERVED BY SOURCE WATER SYSTEM - - - - -						250		
LEXINGTON PARK-ESSEX	0180007	ST MARY'S	NaF		ADJ 19/70	20000		1.0
LEXINGTON PARK-BANK SQUARE	0180027	ST MARY'S			CONS	0		
LEXINGTON PARK-PEGG'S ROAD	0180028	ST MARY'S			CONS	0		
LEXINGTON PARK-WILLOW RUN	0180025	ST MARY'S			CONS	0		
LEXINGTON PARK-BANK SQUARE	0180027	ST MARY'S			CONS	0		
LEXINGTON PARK-PEGG'S ROAD	0180028	ST MARY'S			CONS	0		

POPULATION SERVED FLUORIDATED DRINKING WATER BY SOURCE SYSTEM,
CONSECUTIVE SYSTEM, AND COUNTY WITHIN STATE (AS OF 12/31/92)

MARYLAND

WATER SYSTEMS AND CONSECUTIVE SYSTEMS SERVED	EPA ID NO	COUNTY	CHEM USED	STATUS	FLUOR START DATE	POP SERVED	NATURAL SYSTEMS NAT LEVEL	OPT LEVEL
LEXINGTON PARK-WILLOW RUN	0180025	ST MARY'S		CONS		0		
LEXINGTON PARK-COLONY SQUARE	0180026	ST MARY'S		CONS		0		
LEXINGTON PARK-COLONY SQUARE	0180026	ST MARY'S		CONS		0		
TOTAL POPULATION SERVED BY SOURCE WATER SYSTEM - - - - -						46500		
MARSH CREEK TP-EASTON	0050218	CAROLINE		NATL		145	1.0	
TOTAL POPULATION SERVED BY SOURCE WATER SYSTEM - - - - -						145		
MARYLAND CITY-RT 198	0020059	ANNE ARUNDEL	Acid	ADJ		0		1.0
CROFTON	0020007	ANNE ARUNDEL		CONS		0		
TOTAL POPULATION SERVED BY SOURCE WATER SYSTEM - - - - -						29200		
MARYLAND CITY-YELLOW SPRING	0020021	ANNE ARUNDEL	Acid	ADJ	01/64	12000		1.0
CROFTON	0020007	ANNE ARUNDEL		CONS		0		
TOTAL POPULATION SERVED BY SOURCE WATER SYSTEM - - - - -						29200		
MEADE VILLAGE	0020023	ANNE ARUNDEL	Acid	ADJ	/64	2500		1.0
TOTAL POPULATION SERVED BY SOURCE WATER SYSTEM - - - - -						2500		
MT AIRY	0060007	CARROLL	NaF	ADJ		3500		1.0
TOTAL POPULATION SERVED BY SOURCE WATER SYSTEM - - - - -						3500		
MT CARMEL WOODS	0080030	CHARLES		NATL		200	0.9	
TOTAL POPULATION SERVED BY SOURCE WATER SYSTEM - - - - -						200		
NAVAL ELECTRONICS SYSTEMS	0180024	ST. MARY'S		NATL		27	1.2	
TOTAL POPULATION SERVED BY SOURCE WATER SYSTEM - - - - -						27		
NAVAL ORDINANCE STATION	0080058	CHARLES		NATL		2000	0.8	
TOTAL POPULATION SERVED BY SOURCE WATER SYSTEM - - - - -						2000		
NEW WINDSOR	0060008	CARROLL	Acid	ADJ	01/68	850		1.0
TOTAL POPULATION SERVED BY SOURCE WATER SYSTEM - - - - -						850		

POPULATION SERVED FLUORIDATED DRINKING WATER BY SOURCE SYSTEM,
CONSECUTIVE SYSTEM, AND COUNTY WITHIN STATE (AS OF 12/31/92)

MARYLAND

WATER SYSTEMS AND CONSECUTIVE SYSTEMS SERVED	EPA ID NO	COUNTY	CHEM USED	STATUS	FLUOR START DATE	POP SERVED	NATURAL SYSTEMS NAT LEVEL	OPT LEVEL
NEWTOWN VILLAGE	0080032	CHARLES			NATL	156	1.0	
TOTAL POPULATION SERVED BY SOURCE WATER SYSTEM - - - - -						156		
OAKLAND - BROADFORD	0110009	GARRETT	NaF		ADJ 19/87	0		1.0
TOTAL POPULATION SERVED BY SOURCE WATER SYSTEM - - - - -						0		
OAKWOOD	0080055	CHARLES			NATL	200	0.8	
TOTAL POPULATION SERVED BY SOURCE WATER SYSTEM - - - - -						200		
OXFORD UTILITIES	0200005	TALBOT			NATL	850	1.9	
TOTAL POPULATION SERVED BY SOURCE WATER SYSTEM - - - - -						850		
PARKWAY	0080035	CHARLES			NATL	50	1.0	
TOTAL POPULATION SERVED BY SOURCE WATER SYSTEM - - - - -						50		
PATUXENT-NAVAL STATION	0180022	ST. MARY'S	NaF		ADJ /55	3250		1.0
TOTAL POPULATION SERVED BY SOURCE WATER SYSTEM - - - - -						3250		
PATUXENT-WSSC	0160014	PRINCE GEORGE'S	Acid		ADJ 12/51	500000		1.0
POTOMAC-WSSC	0150005	MONTGOMERY			CONS	1000000		
POTOMAC-WSSC	0150005	MONTGOMERY			CONS	1000000		
POTOMAC-WSSC	0150005	MONTGOMERY			CONS	1000000		
TOTAL POPULATION SERVED BY SOURCE WATER SYSTEM - - - - -						5000000		
PERRY POINT HOSPITAL	0070017	HARFORD	Acid		ADJ	3000		1.0
TOTAL POPULATION SERVED BY SOURCE WATER SYSTEM - - - - -						3000		
PERRYMAN	0120016	HARFORD	Acid		ADJ	30000		1.0
TOTAL POPULATION SERVED BY SOURCE WATER SYSTEM - - - - -						30000		
PHILLIP DRIVE	0020017	ANNE ARUNDEL	Acid		ADJ	4500		1.0
TOTAL POPULATION SERVED BY SOURCE WATER SYSTEM - - - - -						4500		

POPULATION SERVED FLUORIDATED DRINKING WATER BY SOURCE SYSTEM,
CONSECUTIVE SYSTEM, AND COUNTY WITHIN STATE (AS OF 12/31/92)

MARYLAND

WATER SYSTEMS AND CONSECUTIVE SYSTEMS SERVED	EPA ID NO	COUNTY	CHEM USED	STATUS	FLUOR START DATE	POP SERVED	NATURAL SYSTEMS NAT LEVEL	OPT LEVEL
POCOMOKE CITY	0230006	WORCESTER	NaF	ADJ	/73	3800		1.0
TOTAL POPULATION SERVED BY SOURCE WATER SYSTEM - - - - -						3800		
POMFRET ESTATES	0080037	CHARLES		NATL		150	1.3	
TOTAL POPULATION SERVED BY SOURCE WATER SYSTEM - - - - -						150		
POTOMAC HEIGHTS	0080038	CHARLES		NATL		1200	0.7	
TOTAL POPULATION SERVED BY SOURCE WATER SYSTEM - - - - -						1200		
POTOMAC UTIL INC	0080094	CHARLES		NATL		0	1.0	
TOTAL POPULATION SERVED BY SOURCE WATER SYSTEM - - - - -						0		
PROSPECT BAY	0170009	QUEEN ANNE'S		NATL		1200	1.2	
TOTAL POPULATION SERVED BY SOURCE WATER SYSTEM - - - - -						1200		
PROVINCES	0020029	ANNE ARUNDEL	Acid	ADJ	/72	3000		1.0
TOTAL POPULATION SERVED BY SOURCE WATER SYSTEM - - - - -						3000		
QUARTERFIELD ROAD	0020054	ANNE ARUNDEL	Acid	ADJ		4500		1.0
TOTAL POPULATION SERVED BY SOURCE WATER SYSTEM - - - - -						4500		
QUIET ACRES-BILLINGSLEY	0080011	CHARLES		NATL		120	0.9	
TOTAL POPULATION SERVED BY SOURCE WATER SYSTEM - - - - -						120		
RED HILL ESTATES	0080040	CHARLES		NATL		200	0.8	
TOTAL POPULATION SERVED BY SOURCE WATER SYSTEM - - - - -						200		
ROCK HALL	0140006	KENT	Acid	ADJ		1600		1.0
TOTAL POPULATION SERVED BY SOURCE WATER SYSTEM - - - - -						1600		
ROCKVILLE	0150003	MONTGOMERY	Acid	ADJ	12/58	30000		1.0
TOTAL POPULATION SERVED BY SOURCE WATER SYSTEM - - - - -						30000		
RUMBLEY	0190014	SOMERSET		NATL		190	5.1	
TOTAL POPULATION SERVED BY SOURCE WATER SYSTEM - - - - -						190		
SALISBURY-MAIN ST	0220004	WICOMICO	Acid	ADJ	04/59	25000		1.0
TOTAL POPULATION SERVED BY SOURCE WATER SYSTEM - - - - -						25000		

POPULATION SERVED FLUORIDATED DRINKING WATER BY SOURCE SYSTEM,
CONSECUTIVE SYSTEM, AND COUNTY WITHIN STATE (AS OF 12/31/92)

MARYLAND

WATER SYSTEMS AND CONSECUTIVE SYSTEMS SERVED	EPA ID NO	COUNTY	CHEM USED	STATUS	FLUOR START DATE	POP SERVED	NATURAL SYSTEMS NAT LEVEL	OPT LEVEL
SALISBURY-PALEO	0220010	WICOMICO	Acid	ADJ		0		1.0
TOTAL POPULATION SERVED BY SOURCE WATER SYSTEM - - - - -						0		
SAWMILL BRANCH	0020014	ANNE ARUNDEL	Acid	ADJ	01/64	12000		1.0
TOTAL POPULATION SERVED BY SOURCE WATER SYSTEM - - - - -						12000		
SECRETARY	0090007	DORCHESTER		NATL		500	1.3	
TOTAL POPULATION SERVED BY SOURCE WATER SYSTEM - - - - -						500		
SEVERNDALE	0020034	ANNE ARUNDEL	Acid	ADJ		60000		1.0
SEVERNA PARK	0020033	ANNE ARUNDEL		CONS		0		
SEVERNA PARK	0020033	ANNE ARUNDEL		CONS		0		
TOTAL POPULATION SERVED BY SOURCE WATER SYSTEM - - - - -						120000		
SHARPSBURG	0210017	WASHINGTON	Acid	ADJ		1200		1.0
TOTAL POPULATION SERVED BY SOURCE WATER SYSTEM - - - - -						1200		
SMITH ISLAND-CAPITOL-EWELL	0190005	SOMERSET		NATL		38	1.9	
TOTAL POPULATION SERVED BY SOURCE WATER SYSTEM - - - - -						38		
SMITH ISLAND-EWELL	0190004	SOMERSET		NATL		150	1.5	
TOTAL POPULATION SERVED BY SOURCE WATER SYSTEM - - - - -						150		
SMITH ISLAND-FIELD-EWELL	0190008	SOMERSET		NATL		76	1.6	
TOTAL POPULATION SERVED BY SOURCE WATER SYSTEM - - - - -						76		
SMITH ISLAND-HILL-EWELL	0190007	SOMERSET		NATL		100	1.6	
TOTAL POPULATION SERVED BY SOURCE WATER SYSTEM - - - - -						100		
SMITH ISLAND-MID TOWN-EWELL	0190006	SOMERSET		NATL		34	1.6	
TOTAL POPULATION SERVED BY SOURCE WATER SYSTEM - - - - -						34		
SMITH ISLAND-RHODES POINT N	0190010	SOMERSET		NATL		59	1.3	
TOTAL POPULATION SERVED BY SOURCE WATER SYSTEM - - - - -						59		

POPULATION SERVED FLUORIDATED DRINKING WATER BY SOURCE SYSTEM,
CONSECUTIVE SYSTEM, AND COUNTY WITHIN STATE (AS OF 12/31/92)

MARYLAND

WATER SYSTEMS AND CONSECUTIVE SYSTEMS SERVED	EPA ID NO	COUNTY	CHEM USED	STATUS	FLUOR START DATE	POP SERVED	NATURAL NAT LEVEL	SYSTEMS OPT LEVEL
SMITH ISLAND-RHODES POINT S	0190009	SOMERSET		NATL		100	2.2	
TOTAL POPULATION SERVED BY SOURCE WATER SYSTEM - - - - -						100		
SMITH ISLAND-TYLERTON	0190011	SOMERSET		NATL		165	1.9	
TOTAL POPULATION SERVED BY SOURCE WATER SYSTEM - - - - -						165		
SMITHSBURG	0210018	WASHINGTON	Acid	ADJ		1300		1.0
TOTAL POPULATION SERVED BY SOURCE WATER SYSTEM - - - - -						1300		
SNOW HILL	0230007	WORCESTER	NaF	ADJ	11/58	2800		1.0
TOTAL POPULATION SERVED BY SOURCE WATER SYSTEM - - - - -						2800		
STEVENSON ROAD	0020051	ANNE ARUNDEL	Acid	ADJ		4500		1.0
TOTAL POPULATION SERVED BY SOURCE WATER SYSTEM - - - - -						4500		
STEVENSONVILLE VILLAGE UTIL	0170005	QUEEN ANNE'S		NATL		1000	1.2	
TOTAL POPULATION SERVED BY SOURCE WATER SYSTEM - - - - -						1000		
SWAN POINT	0080046	CHARLES		NATL		133	1.2	
TOTAL POPULATION SERVED BY SOURCE WATER SYSTEM - - - - -						133		
TEATES SUPPLY	0080047	CHARLES		NATL		50	0.8	
TOTAL POPULATION SERVED BY SOURCE WATER SYSTEM - - - - -						50		
TELEGRAPH ROAD	0020057	ANNE ARUNDEL	Acid	ADJ		4500		1.0
TOTAL POPULATION SERVED BY SOURCE WATER SYSTEM - - - - -						4500		
THELMA AVE	0020053	ANNE ARUNDEL	Acid	ADJ		4500		1.0
TOTAL POPULATION SERVED BY SOURCE WATER SYSTEM - - - - -						4500		
THURMONT	0100023	FREDERICK	Acid	ADJ		3100		1.0
TOTAL POPULATION SERVED BY SOURCE WATER SYSTEM - - - - -						3100		
U S NAVAL ACADEMY	0020042	ANNE ARUNDEL	NaSiF6	ADJ		8000		1.0
TOTAL POPULATION SERVED BY SOURCE WATER SYSTEM - - - - -						8000		
VICTOR CULLEN CENTER	0100024	FREDERICK	Acid	ADJ	/61	100		1.0
TOTAL POPULATION SERVED BY SOURCE WATER SYSTEM - - - - -						100		

POPULATION SERVED FLUORIDATED DRINKING WATER BY SOURCE SYSTEM,
CONSECUTIVE SYSTEM, AND COUNTY WITHIN STATE (AS OF 12/31/92)

MARYLAND

WATER SYSTEMS AND CONSECUTIVE SYSTEMS SERVED	EPA ID NO	COUNTY	CHEM USED	STATUS	FLUOR START DATE	POP SERVED	NATURAL SYSTEMS NAT LEVEL	OPT LEVEL
VIENNA	0090008	DORCHESTER			NATL	360	0.3	
TOTAL POPULATION SERVED BY SOURCE WATER SYSTEM - - - - -						360		
WALDORF - ST PAUL	0080076	CHARLES			NATL	0	1.2	
TOTAL POPULATION SERVED BY SOURCE WATER SYSTEM - - - - -						0		
WALKERSVILLE-RESERVOIR PLANT	0100025	FREDERICK	Acid	ADJ	/73	0		1.0
TOTAL POPULATION SERVED BY SOURCE WATER SYSTEM - - - - -						0		
WALKERSVILLE-WELL PLANT	0100025	FREDERICK	Acid	ADJ	/75	4200		1.0
TOTAL POPULATION SERVED BY SOURCE WATER SYSTEM - - - - -						4200		
WESTMINISTER	0060015	CARROLL	Acid	ADJ	/64	17000		1.0
TOTAL POPULATION SERVED BY SOURCE WATER SYSTEM - - - - -						17323		
WOODLAND VILLAGE	0080053	CHARLES			NATL	350	0.8	
TOTAL POPULATION SERVED BY SOURCE WATER SYSTEM - - - - -						350		

STATE SUMMARY DATA AS OF 12/31/92

MASSACHUSETTS

SYSTEM SIZE CLASSIFICATION

	FLUORIDATED SYSTEMS		PUBLIC WATER SYSTEMS	
	NUMBER OF SYSTEMS	TOTAL POPULATION	NUMBER OF SYSTEMS	TOTAL POPULATION
=<1,000	3	122	180	22,000
1,001-5,000	7	25,712	110	262,000
5,001-10,000	13	91,198	61	428,000
10,001-50,000	47	1,049,524	129	2,915,000
50,001-100,000	7	480,053	17	1,210,000
>100,000	3	1,771,985	4	1,140,000
TOTAL	80	3,418,594	501	5,998,000

FLUORIDATED SYSTEM CLASSIFICATION

	NUMBER	POPULATION	PERCENTAGE (POP.)
ADJUSTED	77	3,418,472	100.0
CONSECUTIVE	0	0	0.0
NATURAL	3	122	0.0
TOTAL	80	3,418,594	

SCHOOLS, INDIAN AND MILITARY SYSTEMS

	ADJUSTED		NATURAL	
	NUMBER	POP.	NUMBER	POP.
TOTAL SCHOOLS	0	0	0	0
INDIAN SYSTEMS	0	0	0	0
INDIAN SCHOOLS	0	0	0	0
MILITARY SYSTEMS	2	8,000	0	0

CHEMICAL USAGE OF FLUORIDATING SYSTEMS

	NUMBER	POPULATION
SODIUM FLUORIDE	47	630,294
SODIUM SILICOFLUORIDE	5	292,732
HYDROFLUOSILICIC ACID	25	2,495,446

POPULATION SERVED FLUORIDATED DRINKING WATER BY SOURCE SYSTEM,
CONSECUTIVE SYSTEM, AND COUNTY WITHIN STATE (AS OF 12/31/92)

MASSACHUSETTS

WATER SYSTEMS AND CONSECUTIVE SYSTEMS SERVED	EPA ID NO	COUNTY	CHEM USED	STATUS	FLUOR START DATE	POP SERVED	NATURAL SYSTEMS NAT LEVEL	OPT LEVEL
ACTON	2002000	MIDDLESEX	NaF	ADJ	09/70	17872		1.0
TOTAL POPULATION SERVED BY SOURCE WATER SYSTEM - - - - -						17872		
AMESBURY	3007000	ESSEX	NaF	ADJ	11/68	14997		1.0
TOTAL POPULATION SERVED BY SOURCE WATER SYSTEM - - - - -						14997		
AMHERST	1008000	HAMPSHIRE	NaF	ADJ	04/87	35228		1.0
TOTAL POPULATION SERVED BY SOURCE WATER SYSTEM - - - - -						35228		
ANDOVER	3009000	ESSEX	Acid	ADJ	09/69	29151		1.0
TOTAL POPULATION SERVED BY SOURCE WATER SYSTEM - - - - -						29151		
ASHBURNHAM	2011000	WORCESTER	NaF	ADJ	11/52	5433		1.0
TOTAL POPULATION SERVED BY SOURCE WATER SYSTEM - - - - -						5433		
ATHOL	1015000	WORCESTER	NaF	ADJ	11/52	11451		1.0
TOTAL POPULATION SERVED BY SOURCE WATER SYSTEM - - - - -						11451		
ATTLEBORO	4016000	BRISTOL	Acid	ADJ	04/73	38383		1.0
TOTAL POPULATION SERVED BY SOURCE WATER SYSTEM - - - - -						38383		
AYER	2019001	MIDDLESEX	NaF	ADJ	10/58	3000		1.0
TOTAL POPULATION SERVED BY SOURCE WATER SYSTEM - - - - -						3000		
BEDFORD	3023000	MIDDLESEX	NaF	ADJ	06/78	12996		1.0
TOTAL POPULATION SERVED BY SOURCE WATER SYSTEM - - - - -						12996		
BEVERLY W.S.B.	3030001	ESSEX	Acid	ADJ	12/52	76286		1.0
TOTAL POPULATION SERVED BY SOURCE WATER SYSTEM - - - - -						76286		
BILLERICA	3031000	MIDDLESEX	Acid	ADJ	12/92	37609		1.0
TOTAL POPULATION SERVED BY SOURCE WATER SYSTEM - - - - -						37609		
BOURNE	4096001	BARNSTABLE	NaF	ADJ	01/60	5000		1.0
TOTAL POPULATION SERVED BY SOURCE WATER SYSTEM - - - - -						5000		
CAMBRIDGE	3049000	MIDDLESEX	Acid	ADJ	04/74	95802		1.0
TOTAL POPULATION SERVED BY SOURCE WATER SYSTEM - - - - -						95802		

POPULATION SERVED FLUORIDATED DRINKING WATER BY SOURCE SYSTEM,
CONSECUTIVE SYSTEM, AND COUNTY WITHIN STATE (AS OF 12/31/92)

MASSACHUSETTS

WATER SYSTEMS AND CONSECUTIVE SYSTEMS SERVED	EPA ID	COUNTY	CHEM USED	STATUS	FLUOR	POP SERVED	NATURAL SYSTEMS		
	NO				START DATE		NAT LEVEL	OPT LEVEL	
CANTON	3050000	NORFOLK	NaF	ADJ	04/78	18530		1.0	
	TOTAL POPULATION SERVED BY SOURCE WATER SYSTEM - - - - -						18530		
COHASSET	3065000	NORFOLK	NaF	ADJ	06/56	7075		1.0	
	TOTAL POPULATION SERVED BY SOURCE WATER SYSTEM - - - - -						7075		
CONCORD	3067000	MIDDLESEX	NaF	ADJ	03/70	17076		1.0	
	TOTAL POPULATION SERVED BY SOURCE WATER SYSTEM - - - - -						17076		
DANVERS	3071000	ESSEX	NaSiF6	ADJ	05/51	29095		1.0	
	TOTAL POPULATION SERVED BY SOURCE WATER SYSTEM - - - - -						29095		
DEDHAM-WESTWOOD W.D.	3073000	NORFOLK	Acid	ADJ	01/77	36339		1.0	
	TOTAL POPULATION SERVED BY SOURCE WATER SYSTEM - - - - -						36339		
DRACUT W.S.D.	3079000	MIDDLESEX	NaF	ADJ	09/86	16038		1.0	
	TOTAL POPULATION SERVED BY SOURCE WATER SYSTEM - - - - -						16038		
DUXBURY	4082000	PLYMOUTH	NaF	ADJ	09/87	13895		1.0	
	TOTAL POPULATION SERVED BY SOURCE WATER SYSTEM - - - - -						13895		
ESSEX	3092000	ESSEX	Acid	ADJ	12/54	3260		1.0	
	TOTAL POPULATION SERVED BY SOURCE WATER SYSTEM - - - - -						3260		
FALL RIVER	4095000	BRISTOL	NaSiF6	ADJ	03/73	100818		1.0	
	TOTAL POPULATION SERVED BY SOURCE WATER SYSTEM - - - - -						100818		
FITCHBURG	2097001	WORCESTER	NaSiF6	ADJ	06/75	41194		1.0	
	TOTAL POPULATION SERVED BY SOURCE WATER SYSTEM - - - - -						41194		
FRANKLIN	4101000	NORFOLK	NaF	ADJ	11/70	22095		1.0	
	TOTAL POPULATION SERVED BY SOURCE WATER SYSTEM - - - - -						22095		
GARDNER	2103000	WORCESTER	NaF	ADJ	01/87	20125		1.0	
	TOTAL POPULATION SERVED BY SOURCE WATER SYSTEM - - - - -						20125		

POPULATION SERVED FLUORIDATED DRINKING WATER BY SOURCE SYSTEM,
CONSECUTIVE SYSTEM, AND COUNTY WITHIN STATE (AS OF 12/31/92)

MASSACHUSETTS

WATER SYSTEMS AND CONSECUTIVE SYSTEMS SERVED	EPA ID NO	COUNTY	CHEM USED	STATUS	FLUOR START DATE	POP SERVED	NATURAL SYSTEMS NAT LEVEL	OPT LEVEL
GLOUCESTER	3107000	ESSEX	Acid	ADJ	07/81	28716		1.0
TOTAL POPULATION SERVED BY SOURCE WATER SYSTEM - - - - -						28716		
HAMILTON	3119000	ESSEX	NaF	ADJ	03/56	7280		1.0
TOTAL POPULATION SERVED BY SOURCE WATER SYSTEM - - - - -						7280		
HARDWICK	2124003	WORCESTER		NATL		25	1.1	
TOTAL POPULATION SERVED BY SOURCE WATER SYSTEM - - - - -						25		
HAVERHILL	3128000	ESSEX	NaSiF6	ADJ	09/71	51418		1.0
TOTAL POPULATION SERVED BY SOURCE WATER SYSTEM - - - - -						51418		
HINGHAM WATER CO	3131000	PLYMOUTH	Acid	ADJ	05/53	30287		1.0
TOTAL POPULATION SERVED BY SOURCE WATER SYSTEM - - - - -						30287		
HOLLISTON	4136000	MIDDLESEX	NaF	ADJ	10/70	12926		1.0
TOTAL POPULATION SERVED BY SOURCE WATER SYSTEM - - - - -						12926		
HOLYOKE	1137000	HAMPDEN	Acid	ADJ	06/70	43704		1.0
TOTAL POPULATION SERVED BY SOURCE WATER SYSTEM - - - - -						43704		
HUDSON	2141000	MIDDLESEX	NaF	ADJ	01/85	17233		1.0
TOTAL POPULATION SERVED BY SOURCE WATER SYSTEM - - - - -						17233		
IPSWICH	3144000	ESSEX	Acid	ADJ	10/71	11873		1.0
TOTAL POPULATION SERVED BY SOURCE WATER SYSTEM - - - - -						11873		
LAWRENCE	3149000	ESSEX	NaSiF6	ADJ	03/83	70207		1.0
TOTAL POPULATION SERVED BY SOURCE WATER SYSTEM - - - - -						70207		
LINCOLN	3157000	MIDDLESEX	NaF	ADJ	04/71	7666		1.0
TOTAL POPULATION SERVED BY SOURCE WATER SYSTEM - - - - -						7666		
LONGMEADOW	1159000	HAMPDEN	NaF	ADJ	01/89	15467		1.0
TOTAL POPULATION SERVED BY SOURCE WATER SYSTEM - - - - -						15467		
LOWELL	3160000	MIDDLESEX	Acid	ADJ	06/82	117995		1.0
TOTAL POPULATION SERVED BY SOURCE WATER SYSTEM - - - - -						117995		

POPULATION SERVED FLUORIDATED DRINKING WATER BY SOURCE SYSTEM,
CONSECUTIVE SYSTEM, AND COUNTY WITHIN STATE (AS OF 12/31/92)

MASSACHUSETTS

WATER SYSTEMS AND CONSECUTIVE SYSTEMS SERVED	EPA ID NO	COUNTY	CHEM USED	STATUS	FLUOR START DATE	POP SERVED	NATURAL SYSTEMS NAT LEVEL	OPT LEVEL
LYNN	3163000	ESSEX	Acid	ADJ	08/83	81245		1.0
TOTAL POPULATION SERVED BY SOURCE WATER SYSTEM - - - - -						81245		
LYNNFIELD CTR.	3164000	ESSEX	NaF	ADJ	11/59	7274		1.0
TOTAL POPULATION SERVED BY SOURCE WATER SYSTEM - - - - -						7274		
MA. WATER RESOURCES AUTH. MWRA	5000000	SUFFOLK	Acid	ADJ	06/78	1553172		1.0
TOTAL POPULATION SERVED BY SOURCE WATER SYSTEM - - - - -						1553172		
MANCHESTER	3166000	ESSEX	NaF	ADJ	10/83	5286		1.0
TOTAL POPULATION SERVED BY SOURCE WATER SYSTEM - - - - -						5286		
MARLBOROUGH	2170000	MIDDLESEX	Acid	ADJ	11/82	31813		1.0
TOTAL POPULATION SERVED BY SOURCE WATER SYSTEM - - - - -						31813		
MEDWAY	4177000	NORFOLK	NaF	ADJ	12/53	9931		1.0
TOTAL POPULATION SERVED BY SOURCE WATER SYSTEM - - - - -						9931		
MILLIS	3187000	NORFOLK	NaF	ADJ	12/87	7613		1.0
TOTAL POPULATION SERVED BY SOURCE WATER SYSTEM - - - - -						7613		
NEEDHAM	3199000	NORFOLK	Acid	ADJ	11/71	27557		1.0
TOTAL POPULATION SERVED BY SOURCE WATER SYSTEM - - - - -						27557		
NEWBURYPORT	3206000	ESSEX	NaF	ADJ	03/69	17317		1.0
TOTAL POPULATION SERVED BY SOURCE WATER SYSTEM - - - - -						17317		
NORTH ANDOVER	3210000	ESSEX	Acid	ADJ	05/75	22792		1.0
TOTAL POPULATION SERVED BY SOURCE WATER SYSTEM - - - - -						22792		
NORTH READING	3213000	MIDDLESEX	NaF	ADJ	08/71	12002		1.0
TOTAL POPULATION SERVED BY SOURCE WATER SYSTEM - - - - -						12002		
OAK BLUFFS	4221000	DYKES	NaF	ADJ	04/91	2804		1.0
TOTAL POPULATION SERVED BY SOURCE WATER SYSTEM - - - - -						2804		

POPULATION SERVED FLUORIDATED DRINKING WATER BY SOURCE SYSTEM,
CONSECUTIVE SYSTEM, AND COUNTY WITHIN STATE (AS OF 12/31/92)

MASSACHUSETTS

WATER SYSTEMS AND CONSECUTIVE SYSTEMS SERVED	EPA ID NO	COUNTY	CHEM USED	STATUS	FLUOR START DATE	POP SERVED	NATURAL SYSTEMS NAT LEVEL	OPT LEVEL
OXFORD M.A.	2226000	WORCESTER	NaF	ADJ	01/87	12588		1.0
TOTAL POPULATION SERVED BY SOURCE WATER SYSTEM - - - - -						12588		
PEABODY	3229000	ESSEX	NaF	ADJ	02/83	47039		1.0
TOTAL POPULATION SERVED BY SOURCE WATER SYSTEM - - - - -						47039		
PEMBROKE	4231000	PLYMOUTH	NaF	ADJ	09/69	14544		1.0
TOTAL POPULATION SERVED BY SOURCE WATER SYSTEM - - - - -						14544		
READING	3246000	MIDDLESEX	Acid	ADJ	06/69	22539		1.0
TOTAL POPULATION SERVED BY SOURCE WATER SYSTEM - - - - -						22539		
ROCKPORT	3252000	ESSEX	NaF	ADJ	02/84	7482		1.0
TOTAL POPULATION SERVED BY SOURCE WATER SYSTEM - - - - -						7482		
ROYALSTON	2255000	WORCESTER		NATL		25	1.1	
TOTAL POPULATION SERVED BY SOURCE WATER SYSTEM - - - - -						25		
RUTLAND	2257000	WORCESTER	NaF	ADJ	12/85	4936		1.0
TOTAL POPULATION SERVED BY SOURCE WATER SYSTEM - - - - -						4936		
SCITUATE	4264000	PLYMOUTH	NaF	ADJ	07/54	16786		1.0
TOTAL POPULATION SERVED BY SOURCE WATER SYSTEM - - - - -						16786		
SEEKONK	4265000	BRISTOL	NaF	ADJ	11/52	13046		1.0
TOTAL POPULATION SERVED BY SOURCE WATER SYSTEM - - - - -						13046		
SHARON	4266000	NORFOLK	NaF	ADJ	12/53	15517		1.0
TOTAL POPULATION SERVED BY SOURCE WATER SYSTEM - - - - -						15517		
SHREWSBURY	2271000	WORCESTER	Acid	ADJ	12/53	24146		1.0
TOTAL POPULATION SERVED BY SOURCE WATER SYSTEM - - - - -						24146		
SOMERSET	4273000	BRISTOL	NaF	ADJ	06/69	18655		1.0
TOTAL POPULATION SERVED BY SOURCE WATER SYSTEM - - - - -						18655		
SOUTHBRIDGE	2278000	WORCESTER	Acid	ADJ	03/71	17816		1.0
TOTAL POPULATION SERVED BY SOURCE WATER SYSTEM - - - - -						17816		

POPULATION SERVED FLUORIDATED DRINKING WATER BY SOURCE SYSTEM,
CONSECUTIVE SYSTEM, AND COUNTY WITHIN STATE (AS OF 12/31/92)

MASSACHUSETTS

WATER SYSTEMS AND CONSECUTIVE SYSTEMS SERVED	EPA ID NO	COUNTY	CHEM USED	STATUS	FLUOR START DATE	POP SERVED	NATURAL SYSTEMS NAT LEVEL	OPT LEVEL
STURBRIDGE	2287000	WORCHESTER	Acid	ADJ	05/90	7775		1.0
TOTAL POPULATION SERVED BY SOURCE WATER SYSTEM - - - - -						7775		
SUDBURY	3288000	MIDDLESEX	NaF	ADJ	12/60	14358		1.0
TOTAL POPULATION SERVED BY SOURCE WATER SYSTEM - - - - -						14358		
SWANSEA	4292000	BRISTOL	NaF	ADJ	09/69	15411		1.0
TOTAL POPULATION SERVED BY SOURCE WATER SYSTEM - - - - -						15411		
TAUNTON	4293000	BRISTOL	Acid	ADJ	12/81	51032		1.0
TOTAL POPULATION SERVED BY SOURCE WATER SYSTEM - - - - -						51032		
TEMPLETON	2294000	WORCESTER	NaF	ADJ	06/51	6438		1.0
TOTAL POPULATION SERVED BY SOURCE WATER SYSTEM - - - - -						6438		
TEWKSBURY	3295000	MIDDLESEX	Acid	ADJ	03/87	27266		1.0
TOTAL POPULATION SERVED BY SOURCE WATER SYSTEM - - - - -						27266		
TOPSFIELD	3298000	ESSEX	NaF	ADJ	12/53	5754		1.0
TOTAL POPULATION SERVED BY SOURCE WATER SYSTEM - - - - -						5754		
WAKEFIELD	3305000	MIDDLESEX	Acid	ADJ	04/78	24825		1.0
TOTAL POPULATION SERVED BY SOURCE WATER SYSTEM - - - - -						24825		
WALPOLE	3307000	NORFOLK	NaF	ADJ	03/77	20212		1.0
TOTAL POPULATION SERVED BY SOURCE WATER SYSTEM - - - - -						20212		
WARE	1309001	HAMPSHIRE		NATL		72		1.0
TOTAL POPULATION SERVED BY SOURCE WATER SYSTEM - - - - -						72		
WELLESLEY	3317000	NORFOLK	NaF	ADJ	11/87	26615		1.0
TOTAL POPULATION SERVED BY SOURCE WATER SYSTEM - - - - -						26615		
WENHAM	3320000	ESSEX	NaF	ADJ	01/67	4212		1.0
TOTAL POPULATION SERVED BY SOURCE WATER SYSTEM - - - - -						4212		

POPULATION SERVED FLUORIDATED DRINKING WATER BY SOURCE SYSTEM,
CONSECUTIVE SYSTEM, AND COUNTY WITHIN STATE (AS OF 12/31/92)

MASSACHUSETTS

WATER SYSTEMS AND CONSECUTIVE SYSTEMS SERVED	EPA ID NO	COUNTY	CHEM USED	STATUS	FLUOR START DATE	POP SERVED	NATURAL SYSTEMS NAT LEVEL	OPT LEVEL
WEST NEWBURY	3324000	ESSEX	NaF	ADJ	03/69	2500		1.0
TOTAL POPULATION SERVED BY SOURCE WATER SYSTEM - - - - -						2500		
WESTBOROUGH	2328000	WORCESTER	NaF	ADJ	12/74	14133		1.0
TOTAL POPULATION SERVED BY SOURCE WATER SYSTEM - - - - -						14133		
WESTMINISTER	2332000	WORCESTER	NaF	ADJ	01/68	6191		1.0
TOTAL POPULATION SERVED BY SOURCE WATER SYSTEM - - - - -						6191		
WEYMOUTH	3336000	NORFOLK	Acid	ADJ	03/72	54063		1.0
TOTAL POPULATION SERVED BY SOURCE WATER SYSTEM - - - - -						54063		
WINCHESTER	3344000	MIDDLESEX	NaF	ADJ	03/56	20267		1.0
TOTAL POPULATION SERVED BY SOURCE WATER SYSTEM - - - - -						20267		

STATE SUMMARY DATA AS OF 12/31/92

MICHIGAN

SYSTEM SIZE CLASSIFICATION

	FLUORIDATED SYSTEMS		PUBLIC WATER SYSTEMS	
	NUMBER OF SYSTEMS	TOTAL POPULATION	NUMBER OF SYSTEMS	TOTAL POPULATION
=<1,000	136	53,243	873	145,000
1,001-5,000	171	448,527	462	803,000
5,001-10,000	61	441,468	78	556,000
10,001-50,000	85	1,945,369	91	1,997,000
50,001-100,000	15	1,102,954	19	1,349,000
>100,000	8	2,208,761	8	2,156,000
TOTAL	476	6,200,322	1,531	7,007,000

FLUORIDATED SYSTEM CLASSIFICATION

	NUMBER	POPULATION	PERCENTAGE (POP.)
ADJUSTED	136	2,964,095	47.8
CONSECUTIVE	236	3,111,604	50.2
NATURAL	104	124,623	2.0
TOTAL	476	6,200,322	

SCHOOLS, INDIAN AND MILITARY SYSTEMS

	ADJUSTED		NATURAL	
	NUMBER	POP.	NUMBER	POP.
TOTAL SCHOOLS	0	0	0	0
INDIAN SYSTEMS	0	0	0	0
INDIAN SCHOOLS	0	0	0	0
MILITARY SYSTEMS	3	19,700	0	0

CHEMICAL USAGE OF FLUORIDATING SYSTEMS

	NUMBER	POPULATION
SODIUM FLUORIDE	10	38,239
SODIUM SILICOFUORIDE	47	609,621
HYDROFLUOSILICIC ACID	298	5,335,497

POPULATION SERVED FLUORIDATED DRINKING WATER BY SOURCE SYSTEM,
CONSECUTIVE SYSTEM, AND COUNTY WITHIN STATE (AS OF 12/31/92)

MICHIGAN

WATER SYSTEMS AND CONSECUTIVE SYSTEMS SERVED	EPA ID NO	COUNTY	CHEM USED	STATUS	FLUOR START DATE	POP SERVED	NATURAL SYSTEMS NAT LEVEL	OPT LEVEL
ADDISON	0000030	LENAWEE			NATL	655	0.7	
TOTAL POPULATION SERVED BY SOURCE WATER SYSTEM - - - - -						655		
ADRIAN	0000040	LENAWEE	Acid	ADJ	11/60	21186		1.0
TOTAL POPULATION SERVED BY SOURCE WATER SYSTEM - - - - -						21186		
AKRON	0000070	TUSCOLA			NATL	538	1.8	
TOTAL POPULATION SERVED BY SOURCE WATER SYSTEM - - - - -						538		
ALBION	0000100	CALHOUN	Acid	ADJ	11/66	11059		1.0
TOTAL POPULATION SERVED BY SOURCE WATER SYSTEM - - - - -						11059		
ALGONAC	0000110	ST. CLAIR	Acid	ADJ	09/49	4412		1.0
CLAY TWP	0001450	ST. CLAIR			CONS	5820		
COLONY ASSOC	0001550	ST. CLAIR			CONS	200		
TOTAL POPULATION SERVED BY SOURCE WATER SYSTEM - - - - -						10432		
ALLEGAN	0000120	ALLEGAN	Acid	ADJ	01/73	4494		1.0
TOTAL POPULATION SERVED BY SOURCE WATER SYSTEM - - - - -						4494		
ALMA	0000140	GRATIOT	Acid	ADJ	08/65	9700		1.0
TOTAL POPULATION SERVED BY SOURCE WATER SYSTEM - - - - -						9700		
ALPENA	0000160	ALPENA	NaF	ADJ	09/58	12214		1.0
ALPENA TWP	0000170	ALPENA			CONS	4500		
TOTAL POPULATION SERVED BY SOURCE WATER SYSTEM - - - - -						16714		
ANN ARBOR	0000220	WASHTENAW	NaSiF6	ADJ	12/51	107966		1.0
TOTAL POPULATION SERVED BY SOURCE WATER SYSTEM - - - - -						107966		
ARMADA	0000240	MACOMB			NATL	1392	1.2	
TOTAL POPULATION SERVED BY SOURCE WATER SYSTEM - - - - -						1392		
BAD AXE	0000340	HURON			NATL	3278	0.7	
TOTAL POPULATION SERVED BY SOURCE WATER SYSTEM - - - - -						3278		
BANCROFT	0000370	SHIAWASSEE			NATL	618	0.7	
TOTAL POPULATION SERVED BY SOURCE WATER SYSTEM - - - - -						618		

POPULATION SERVED FLUORIDATED DRINKING WATER BY SOURCE SYSTEM,
CONSECUTIVE SYSTEM, AND COUNTY WITHIN STATE (AS OF 12/31/92)

MICHIGAN

WATER SYSTEMS AND CONSECUTIVE SYSTEMS SERVED	EPA ID NO	COUNTY	CHEM USED	STATUS	FLUOR START DATE	POP SERVED	NATURAL SYSTEMS NAT LEVEL	OPT LEVEL
BANGOR	0000380	VAN BUREN	Acid	ADJ	06/73	2001		1.0
TOTAL POPULATION SERVED BY SOURCE WATER SYSTEM - - - - -						2001		
BARAGA	0000410	BARAGA	Acid	ADJ	07/72	1055		1.0
TOTAL POPULATION SERVED BY SOURCE WATER SYSTEM - - - - -						1055		
BATTLE CREEK-VERONA	0000450	CALHOUN	Acid	ADJ	04/51	35724		1.0
EMMETT TWP	0002125	CALHOUN		CONS		500		
PENNFIELD TWP	0005232	CALHOUN		CONS		1632		
SPRINGFIELD	0006240	CALHOUN		CONS		4800		
TOTAL POPULATION SERVED BY SOURCE WATER SYSTEM - - - - -						42656		
BAY CITY	0000470	BAY	Acid	ADJ	11/52	41593		1.0
BANGOR MONITOR-METRO	0000400	BAY		CONS		4200		
BANGOR TWP	0000390	BAY		CONS		14000		
BEAVER RD AREA ASSN	0000517	BAY		CONS		730		
ESSEXVILLE	0002180	BAY		CONS		4375		
FRANKENLUST TWP	0002410	BAY		CONS		1200		
FRASER TWP	0002465	BAY		CONS		1303		
HAMPTON TWP	0002960	BAY		CONS		6050		
KAW KAWLIN METRO DIST	0003570	BAY		CONS		1285		
KAWKAWLIN TWP	0003565	BAY		CONS		3112		
MERRIT TWP	0004280	BAY		CONS		440		
MONITOR TWP	0004440	BAY		CONS		6055		
PINCONNING	0005330	BAY		CONS		1430		
PINCONNING TWP	0005335	BAY		CONS		186		
PORTSMOUTH TWP	0005540	BAY		CONS		3075		
WILLIAMS TWP	0007125	BAY		CONS		3190		
TOTAL POPULATION SERVED BY SOURCE WATER SYSTEM - - - - -						92224		
BEECHER METRO DIST	0000540	GENESEE		NATL		18528	1.0	
TOTAL POPULATION SERVED BY SOURCE WATER SYSTEM - - - - -						18528		
BELDING	0000560	IONIA	Acid	ADJ	/71	5653		1.0
TOTAL POPULATION SERVED BY SOURCE WATER SYSTEM - - - - -						5653		
BENTON HARBOR	0000600	BERRIEN	Acid	ADJ	09/51	14612		1.0
BENTON TWP	0000605	BERRIEN		CONS		2084		
TOTAL POPULATION SERVED BY SOURCE WATER SYSTEM - - - - -						16696		

POPULATION SERVED FLUORIDATED DRINKING WATER BY SOURCE SYSTEM,
CONSECUTIVE SYSTEM, AND COUNTY WITHIN STATE (AS OF 12/31/92)

MICHIGAN

WATER SYSTEMS AND CONSECUTIVE SYSTEMS SERVED	EPA ID NO	COUNTY	CHEM USED	STATUS	FLUOR START DATE	POP SERVED	NATURAL SYSTEMS NAT LEVEL	OPT LEVEL
BERGLAND	0000620	ONTONAGON		NATL		420	1.0	
TOTAL POPULATION SERVED BY SOURCE WATER SYSTEM - - - - -						420		
BIG RAPIDS	0000710	MECOSTA	Acid	ADJ	04/61	12000		1.0
FERRIS ST UNIV.	0000000	MECOSTA		CONS		6416		
TOTAL POPULATION SERVED BY SOURCE WATER SYSTEM - - - - -						18416		
BLISSFIELD	0000750	LENAWEE	Acid	ADJ	11/73	3230		1.0
TOTAL POPULATION SERVED BY SOURCE WATER SYSTEM - - - - -						3230		
BLOOMER PARK	0000760	OAKLAND		NATL		240	0.8	
TOTAL POPULATION SERVED BY SOURCE WATER SYSTEM - - - - -						240		
BOYNE CITY	0000800	CHARLEVOIX	Acid	ADJ	11/73	3348		1.0
TOTAL POPULATION SERVED BY SOURCE WATER SYSTEM - - - - -						3348		
BRIDGMAN	0000850	BERRIEN	Acid	ADJ	12/68	2235		1.0
TOTAL POPULATION SERVED BY SOURCE WATER SYSTEM - - - - -						2235		
BRIGHTON	0000860	LIVINGSTON	Acid	ADJ	/64	4268		1.0
TOTAL POPULATION SERVED BY SOURCE WATER SYSTEM - - - - -						4268		
BRITTON	0000890	LENAWEE		NATL		822	1.3	
TOTAL POPULATION SERVED BY SOURCE WATER SYSTEM - - - - -						822		
BRONSON	0000910	BRANCH	Acid	ADJ	10/67	2271		1.0
TOTAL POPULATION SERVED BY SOURCE WATER SYSTEM - - - - -						2271		
BROOKLYN	0000920	JACKSON	Acid	ADJ	03/74	1110		1.0
TOTAL POPULATION SERVED BY SOURCE WATER SYSTEM - - - - -						1110		
BROWN CITY	0000930	SANILAC		NATL		1250	1.5	
TOTAL POPULATION SERVED BY SOURCE WATER SYSTEM - - - - -						1250		
BUCHANAN	0000960	BERRIEN	Acid	ADJ	10/52	5136		1.0
TOTAL POPULATION SERVED BY SOURCE WATER SYSTEM - - - - -						5136		

POPULATION SERVED FLUORIDATED DRINKING WATER BY SOURCE SYSTEM,
CONSECUTIVE SYSTEM, AND COUNTY WITHIN STATE (AS OF 12/31/92)

MICHIGAN

WATER SYSTEMS AND CONSECUTIVE SYSTEMS SERVED	EPA ID NO	COUNTY	CHEM USED	STATUS	FLUOR START DATE	POP SERVED	NATURAL SYSTEMS NAT LEVEL	OPT LEVEL
BURR OAK	0001000	ST. JOSEPH	Acid	ADJ	04/74	853		1.0
TOTAL POPULATION SERVED BY SOURCE WATER SYSTEM - - - - -						853		
BURT VIEW CONDOS	0000006	CHEBOYGAN		NATL		40	1.0	
TOTAL POPULATION SERVED BY SOURCE WATER SYSTEM - - - - -						40		
BYRON	0001020	SHIAWASSEE		NATL		689	0.7	
TOTAL POPULATION SERVED BY SOURCE WATER SYSTEM - - - - -						689		
CAMDEN	0001050	HILLSDALE		NATL		420	0.7	
TOTAL POPULATION SERVED BY SOURCE WATER SYSTEM - - - - -						420		
CAPAC	0001110	ST. CLAIR		NATL		1379	1.2	
TOTAL POPULATION SERVED BY SOURCE WATER SYSTEM - - - - -						1379		
CARO	0001130	TUSCOLA		NATL		4700	0.9	
TOTAL POPULATION SERVED BY SOURCE WATER SYSTEM - - - - -						4700		
CARO STATE HME	0001140	TUSCOLA		NATL		1000	0.7	
TOTAL POPULATION SERVED BY SOURCE WATER SYSTEM - - - - -						1000		
CARSON CITY	0001170	MONTCALM	Acid	ADJ	10/66	1217		1.0
TOTAL POPULATION SERVED BY SOURCE WATER SYSTEM - - - - -						1217		
CASEVILLE	0001190	HURON		NATL		851	0.7	
TOTAL POPULATION SERVED BY SOURCE WATER SYSTEM - - - - -						851		
CASS CITY	0001220	TUSCOLA		NATL		2400	0.7	
TOTAL POPULATION SERVED BY SOURCE WATER SYSTEM - - - - -						2400		
CASS LAKESIDE SUBD	0001230	OAKLAND		NATL		500	0.7	
TOTAL POPULATION SERVED BY SOURCE WATER SYSTEM - - - - -						500		
CEDAR SPRINGS	0001260	KENT	Acid	ADJ	10/58	2000		1.0
TOTAL POPULATION SERVED BY SOURCE WATER SYSTEM - - - - -						2000		
CHARLEVOIX	0001330	CHARLEVOIX	Acid	ADJ	10/53	3296		1.0
TOTAL POPULATION SERVED BY SOURCE WATER SYSTEM - - - - -						3296		

POPULATION SERVED FLUORIDATED DRINKING WATER BY SOURCE SYSTEM,
CONSECUTIVE SYSTEM, AND COUNTY WITHIN STATE (AS OF 12/31/92)

MICHIGAN

WATER SYSTEMS AND CONSECUTIVE SYSTEMS SERVED	EPA ID NO	COUNTY	CHEM USED	STATUS	FLUOR START DATE	POP SERVED	NATURAL SYSTEMS NAT LEVEL	OPT LEVEL
CHARLEVOIX TWP	0001335	CHARLEVOIX			NATL	250	1.4	
TOTAL POPULATION SERVED BY SOURCE WATER SYSTEM - - - - -						250		
CHARLOTTE	0001340	EATON	Acid	ADJ	06/65	8251		1.0
TOTAL POPULATION SERVED BY SOURCE WATER SYSTEM - - - - -						8251		
CHARMWOOD VILLAGE APTS	0001345	ST. CLAIR			NATL	50	1.6	
TOTAL POPULATION SERVED BY SOURCE WATER SYSTEM - - - - -						50		
CHEBOYGAN	0001360	CHEBOYGAN			NATL	5106	1.1	
TOTAL POPULATION SERVED BY SOURCE WATER SYSTEM - - - - -						5106		
CHELSEA	0001370	WASHTENAW	NaF	ADJ	05/61	3816		1.0
TOTAL POPULATION SERVED BY SOURCE WATER SYSTEM - - - - -						3816		
CHERRYWOOD COMMONS CONDO	0001375	GRAND TRAVERSE			NATL	100	1.3	
TOTAL POPULATION SERVED BY SOURCE WATER SYSTEM - - - - -						100		
CLARE	0001420	CLARE	Acid	ADJ	11/70	3300		1.0
TOTAL POPULATION SERVED BY SOURCE WATER SYSTEM - - - - -						3300		
CLIFFORD	0001460	LAPEER			NATL	406	1.1	
TOTAL POPULATION SERVED BY SOURCE WATER SYSTEM - - - - -						406		
COLDWATER REG CENTER	0001510	BRANCH	Acid	ADJ	05/56	1760		1.0
TOTAL POPULATION SERVED BY SOURCE WATER SYSTEM - - - - -						1760		
COLUMBIAVILLE	0001570	LAPEER			NATL	953	1.1	
TOTAL POPULATION SERVED BY SOURCE WATER SYSTEM - - - - -						953		
COOPERATIVE HOMESTEAD	0001601	OAKLAND			NATL	40	1.2	
TOTAL POPULATION SERVED BY SOURCE WATER SYSTEM - - - - -						40		
CORUNNA	0001640	SHIAWASSEE			NATL	3206	0.7	
TOTAL POPULATION SERVED BY SOURCE WATER SYSTEM - - - - -						3206		

POPULATION SERVED FLUORIDATED DRINKING WATER BY SOURCE SYSTEM,
CONSECUTIVE SYSTEM, AND COUNTY WITHIN STATE (AS OF 12/31/92)

MICHIGAN

WATER SYSTEMS AND CONSECUTIVE SYSTEMS SERVED	EPA ID NO	COUNTY	CHEM USED	STATUS	FLUOR START DATE	POP SERVED	NATURAL SYSTEMS NAT LEVEL	OPT LEVEL
DAVISON	0001720	GENESEE		NATL		6082	0.8	
TOTAL POPULATION SERVED BY SOURCE WATER SYSTEM - - - - -						6082		
DETROIT	0001800	WAYNE	Acid	ADJ	08/671203339			1.0
ALLEN PARK	0000130	WAYNE		CONS		34196		
ALMONT	0000150	LAPEER		CONS		1864		
ASH TWP	0000245	WAYNE		CONS		2000		
AUBURN HILLS	0005450	OAKLAND		CONS		16000		
BELLEVILLE	0000580	WAYNE		CONS		2600		
BERLIN TWP	0000635	WAYNE		CONS		1000		
BLOOMFIELD HILLS	0000775	OAKLAND		CONS		3700		
BLOOMFIELD TWP	0000790	OAKLAND		CONS		43500		
BROWNSTOWN TWP	0000940	WAYNE		CONS		7300		
CANTON TWP	0001100	WAYNE		CONS		8800		
CENTERLINE	0001290	MACOMB		CONS		9286		
CHESTERFIELD TWP	0001390	MACOMB		CONS		10000		
CLINTON TWP	0001480	MACOMB		CONS		37900		
COMMERCE TWP	0001573	OAKLAND		CONS		940		
DEARBORN	0001730	WAYNE		CONS		90660		
DEARBORN HEIGHTS	0001740	WAYNE		CONS		67706		
EAST DETROIT	0001950	MACOMB		CONS		38280		
ECORSE	0002050	WAYNE		CONS		14447		
FARMINGTON	0002230	OAKLAND		CONS		11200		
FARMINGTON HILLS	0002240	OAKLAND		CONS		58250		
FERNDALE	0002280	OAKLAND		CONS		26200		
FLAT ROCK	0002300	WAYNE		CONS		6850		
FLINT	0002310	GENESEE		CONS		193317		
FRASER	0002460	MACOMB		CONS		14500		
GARDEN CITY	0002550	WAYNE		CONS		35640		
GENESEE CO DRAIN COMM	0002615	GENESEE		CONS		0		
BURTON	0001010	GENESEE		CONS		3300		
CLAYTON TWP	0001455	GENESEE		CONS		554		
CLIO	0001490	GENESEE		CONS		2364		
DAVISON TWP	0001725	GENESEE		CONS		1878		
FLINT TWP	0002320	GENESEE		CONS		9424		
FLUSHING	0002340	GENESEE		CONS		8624		
FLUSHING TWP	0002345	GENESEE		CONS		1664		
GAINES TWP	0002525	GENESEE		CONS		534		
GENESEE TWP	0002617	GENESEE		CONS		1795		
MONTROSE	0004180	GENESEE		CONS		1900		
MT MORRIS	0004520	GENESEE		CONS		3246		
MT MORRIS TWP	0004525	GENESEE		CONS		5088		
MUNDY TWP	0004555	GENESEE		CONS		345		
SWARTZ CREEK	0006505	GENESEE		CONS		5013		
VIENNA TWP	0006795	GENESEE		CONS		1940		
GIBRALTAR	0002630	WAYNE		CONS		3900		
GROSSE ILE TWP	0002870	WAYNE		CONS		7900		
GROSSE PTE PARK	0002900	WAYNE		CONS		13639		

POPULATION SERVED FLUORIDATED DRINKING WATER BY SOURCE SYSTEM,
CONSECUTIVE SYSTEM, AND COUNTY WITHIN STATE (AS OF 12/31/92)

MICHIGAN

WATER SYSTEMS AND CONSECUTIVE SYSTEMS SERVED	EPA	COUNTY	CHEM USED	STATUS	FLUOR	POP SERVED	NATURAL SYSTEMS	
	ID NO				START DATE		NAT LEVEL	OPT LEVEL
GROSSE PTE SHORES	0002910	WAYNE		CONS		3122		
GROSSE PTE WOODS	0002920	WAYNE		CONS		18886		
HAMTRAMCK	0002970	WAYNE		CONS		21300		
HARPER WOODS	0003020	WAYNE		CONS		16361		
HAZEL PARK	0003100	OAKLAND		CONS		21000		
HURON TWP	0003320	WAYNE		CONS		8700		
IMLAY CITY	0003340	LAPEER		CONS		2496		
INKSTER	0003360	WAYNE		CONS		35190		
KEEGO HARBOR	0003595	OAKLAND		CONS		2700		
LAPEER	0003780	LAPEER		CONS		6225		
OAKDALE CENTER	0003790	LAPEER		CONS		150		
LINCOLN PARK	0003870	WAYNE		CONS		45105		
LIVONIA	0003930	WAYNE		CONS		104814		
MACOMB TWP	0003990	MACOMB		CONS		4500		
MADISON HEIGHTS	0004000	OAKLAND		CONS		35400		
MAYFIELD TWP	0004178	LAPEER		CONS		468		
MELVINDALE	0004220	WAYNE		CONS		12322		
NORTHVILLE	0004830	WAYNE		CONS		5698		
NORTHVILLE TWP	0004845	WAYNE		CONS		3500		
NOVI	0004870	OAKLAND		CONS		17630		
OAK PARK	0004880	OAKLAND		CONS		31500		
ORCHARD LAKE VIL.	0005031	OAKLAND		CONS		425		
ORION TWP	0005035	OAKLAND		CONS		6750		
PLYMOUTH	0005400	WAYNE		CONS		9986		
PLYMOUTH TWP	0005420	WAYNE		CONS		13100		
PONTIAC	0005440	OAKLAND		CONS		76700		
REDFORD TWP	0005640	WAYNE		CONS		72400		
RIVER ROUGE	0005690	WAYNE		CONS		12912		
ROCHESTER HILLS	0000325	OAKLAND		CONS		45000		
ROCKWOOD	0005750	WAYNE		CONS		3350		
ROMULUS	0005785	WAYNE		CONS		24857		
ROSEVILLE	0005820	MACOMB		CONS		54311		
ROYAL OAK TWP	0005840	OAKLAND		CONS		5800		
S ROCKWOOD	0006130	MONROE		CONS		1477		
SE OAKLAND CO WATER AUTH	0006150	OAKLAND		CONS		0		
BERKLEY	0000630	OAKLAND		CONS		18600		
BEVERLY HILLS	0000690	OAKLAND		CONS		10900		
BINGHAM FARMS	0000715	OAKLAND		CONS		500		
BIRMINGHAM	0000730	OAKLAND		CONS		21900		
CLAWSON	0001440	OAKLAND		CONS		15200		
HUNTINGTON WOODS	0003310	OAKLAND		CONS		6900		
LATHRUP VILLAGE	0003800	OAKLAND		CONS		4700		
PLEASANT RIDGE	0005390	OAKLAND		CONS		3100		
ROYAL OAK	0005830	OAKLAND		CONS		70800		
SOUTHFIELD	0006160	OAKLAND		CONS		73900		
SHELBY TWP	0006010	MACOMB		CONS		4000		
SOUTHGATE	0006170	WAYNE		CONS		32058		
ST CLAIR SHORES	0006280	MACOMB		CONS		76210		
STERLING HEIGHTS	0006385	MACOMB		CONS		108999		

POPULATION SERVED FLUORIDATED DRINKING WATER BY SOURCE SYSTEM,
CONSECUTIVE SYSTEM, AND COUNTY WITHIN STATE (AS OF 12/31/92)

MICHIGAN

WATER SYSTEMS AND CONSECUTIVE SYSTEMS SERVED	EPA ID NO	COUNTY	CHEM USED	STATUS	FLUOR START DATE	POP SERVED	NATURAL SYSTEMS NAT LEVEL	OPT LEVEL
SUMPTER TWP	0006460	WAYNE		CONS		2600		
TAYLOR	0006545	WAYNE		CONS		77568		
TRENTON	0006650	WAYNE		CONS		22762		
TROY	0006690	OAKLAND		CONS		83000		
UTICA	0006760	MACOMB		CONS		5282		
VAN BUREN TWP	0006770	WAYNE		CONS		9400		
W BLOOMFIELD TWP	0006975	OAKLAND		CONS		26500		
WARREN	0006900	MACOMB		CONS		161131		
WASHINGTON TWP	0006905	MACOMB		CONS		100		
WAYNE	0006950	WAYNE		CONS		21159		
WESTLAND	0007040	WAYNE		CONS		84603		
WOODHAVEN	0007180	WAYNE		CONS		10902		
TOTAL POPULATION SERVED BY SOURCE WATER SYSTEM - - - - -						-3689492		
DOWAGIAC	0001860	CASS	Acid	ADJ	/70	6400		1.0
TOTAL POPULATION SERVED BY SOURCE WATER SYSTEM - - - - -						6400		
DRYDEN	0001870	LAPEER		NATL		650		1.1
TOTAL POPULATION SERVED BY SOURCE WATER SYSTEM - - - - -						650		
DUNDEE	0001880	MONROE	Acid	ADJ	/72	2575		1.0
TOTAL POPULATION SERVED BY SOURCE WATER SYSTEM - - - - -						2575		
DURAND	0000015	SHIAWASSEE		NATL		4238		0.8
TOTAL POPULATION SERVED BY SOURCE WATER SYSTEM - - - - -						4238		
E CHINA TWP	0001940	ST. CLAIR	NaSiF6	ADJ	04/62	3100		1.0
CHINA TWP	0001415	ST. CLAIR		CONS		25		
TOTAL POPULATION SERVED BY SOURCE WATER SYSTEM - - - - -						3125		
E LANSING-MERIDIAN TWP AUTH	0001995	INGHAM	Acid	ADJ	10/55	0		1.0
E LANSING	0001990	INGHAM		CONS		48000		
MERIDIAN TWP	0004260	INGHAM		CONS		27500		
TOTAL POPULATION SERVED BY SOURCE WATER SYSTEM - - - - -						75500		
EAST JORDAN	0001970	CHARLEVOIX	Acid	ADJ	04/58	2185		1.0
TOTAL POPULATION SERVED BY SOURCE WATER SYSTEM - - - - -						2185		
EAST TAWAS	0002010	IOSCO	Acid	ADJ		2584		1.0
BALDWIN TWP	0000355	IOSCO		CONS		100		
TAWAS CITY	0006540	IOSCO		CONS		1967		
TOTAL POPULATION SERVED BY SOURCE WATER SYSTEM - - - - -						4651		

POPULATION SERVED FLUORIDATED DRINKING WATER BY SOURCE SYSTEM,
CONSECUTIVE SYSTEM, AND COUNTY WITHIN STATE (AS OF 12/31/92)

MICHIGAN

WATER SYSTEMS AND CONSECUTIVE SYSTEMS SERVED	EPA ID NO	COUNTY	CHEM USED	STATUS	FLUOR START DATE	POP SERVED	NATURAL SYSTEMS NAT LEVEL	OPT LEVEL
EATON RAPIDS	0002020	EATON	Acid	ADJ	/71	4510		1.0
TOTAL POPULATION SERVED BY SOURCE WATER SYSTEM - - - - -						4510		
ECHO COVE - DEVIL'S LAKE	0002040	LENAWEE		NATL		60	1.0	
TOTAL POPULATION SERVED BY SOURCE WATER SYSTEM - - - - -						60		
EDGEWOOD HILLS	0002060	OAKLAND		NATL		150	0.7	
TOTAL POPULATION SERVED BY SOURCE WATER SYSTEM - - - - -						150		
ELK RAPIDS	0002090	ANTRIM	Acid	ADJ	12/69	1504		1.0
TOTAL POPULATION SERVED BY SOURCE WATER SYSTEM - - - - -						1504		
ESCANABA	0002170	DELTA	Acid	ADJ	12/55	14500		1.0
TOTAL POPULATION SERVED BY SOURCE WATER SYSTEM - - - - -						14500		
FENTON	0002270	GENESEE	Acid	ADJ	09/63	8098		1.0
TOTAL POPULATION SERVED BY SOURCE WATER SYSTEM - - - - -						8098		
FORD RIVER TWP	0002350	DELTA		NATL		580	0.8	
TOTAL POPULATION SERVED BY SOURCE WATER SYSTEM - - - - -						580		
FOWLER	0002390	CLINTON		NATL		1106	0.8	
TOTAL POPULATION SERVED BY SOURCE WATER SYSTEM - - - - -						1106		
FOWLerville	0002400	LIVINGSTON	Acid	ADJ	03/73	2289		1.0
TOTAL POPULATION SERVED BY SOURCE WATER SYSTEM - - - - -						2289		
FREMONT	0002490	NEWAYGO	Acid	ADJ	12/68	4000		1.0
TOTAL POPULATION SERVED BY SOURCE WATER SYSTEM - - - - -						4000		
GAGETOWN	0002520	TUSCOLA		NATL		408	1.0	
TOTAL POPULATION SERVED BY SOURCE WATER SYSTEM - - - - -						408		
GALESBURG	0002530	KALAMAZOO	Acid	ADJ	06/67	1822		1.0
TOTAL POPULATION SERVED BY SOURCE WATER SYSTEM - - - - -						1822		

POPULATION SERVED FLUORIDATED DRINKING WATER BY SOURCE SYSTEM,
CONSECUTIVE SYSTEM, AND COUNTY WITHIN STATE (AS OF 12/31/92)

MICHIGAN

WATER SYSTEMS AND CONSECUTIVE SYSTEMS SERVED	EPA ID NO	COUNTY	CHEM USED	STATUS	FLUOR START DATE	POP SERVED	NATURAL SYSTEMS NAT LEVEL	OPT LEVEL
GARDEN	0002540	DELTA			NATL	275	1.5	
TOTAL POPULATION SERVED BY SOURCE WATER SYSTEM - - - - -						275		
GERMFASK	0002625	SCHOOLCRAFT			NATL	116	0.7	
TOTAL POPULATION SERVED BY SOURCE WATER SYSTEM - - - - -						116		
GLADSTONE	0002640	DELTA	Acid	ADJ	11/54	4600		1.0
TOTAL POPULATION SERVED BY SOURCE WATER SYSTEM - - - - -						4600		
GOODRICH FARMS	0002710	OAKLAND			NATL	410	1.1	
TOTAL POPULATION SERVED BY SOURCE WATER SYSTEM - - - - -						410		
GRAND BLANC	0002740	GENESEE			NATL	7630	0.7	
TOTAL POPULATION SERVED BY SOURCE WATER SYSTEM - - - - -						7630		
GRAND BLANC TWP - CENTRAL	0002745	GENESEE			NATL	5800	0.9	
TOTAL POPULATION SERVED BY SOURCE WATER SYSTEM - - - - -						5800		
GRAND RAPIDS	0002790	KENT	NaSiF6	ADJ	11/45	197649		1.0
ADA TWP	0000012	KENT			CONS	3300		
ALLENDALE TWP	0000127	OTTAWA			CONS	2000		
CANNON TWP	0001080	KENT			CONS	600		
CASCADE TWP	0001185	KENT			CONS	2500		
COOPERSVILLE	0001610	KENT			CONS	2889		
E GRAND RAPIDS	0001960	KENT			CONS	12565		
GRAND RAPIDS TWP	0002800	KENT			CONS	1500		
KENTWOOD	0003620	KENT			CONS	30400		
WALKER	0006860	KENT			CONS	15088		
TOTAL POPULATION SERVED BY SOURCE WATER SYSTEM - - - - -						268491		
GRAYLING	0002840	CRAWFORD	Acid	ADJ	/70	2143		1.0
TOTAL POPULATION SERVED BY SOURCE WATER SYSTEM - - - - -						2143		
GREEN ACRES APTS	0002844	GENESEE			NATL	80	1.4	
TOTAL POPULATION SERVED BY SOURCE WATER SYSTEM - - - - -						80		
GREENVILLE	0002850	MONTCALM	Acid	ADJ	11/66	8500		1.0
TOTAL POPULATION SERVED BY SOURCE WATER SYSTEM - - - - -						8500		

POPULATION SERVED FLUORIDATED DRINKING WATER BY SOURCE SYSTEM,
CONSECUTIVE SYSTEM, AND COUNTY WITHIN STATE (AS OF 12/31/92)

MICHIGAN

WATER SYSTEMS AND CONSECUTIVE SYSTEMS SERVED	EPA ID NO	COUNTY	CHEM USED	STATUS	FLUOR START DATE	POP SERVED	NATURAL SYSTEMS NAT LEVEL	OPT LEVEL
GROSSE PTE FARMS	0002890	WAYNE	Acid	ADJ		10600		1.0
GROSSE POINTE	0002880	WAYNE		CONS		5900		
TOTAL POPULATION SERVED BY SOURCE WATER SYSTEM - - - - -						16500		
GWINN	0002370	MARQUETTE	Acid	ADJ	00/74	3186		1.0
TOTAL POPULATION SERVED BY SOURCE WATER SYSTEM - - - - -						3186		
HARBOR BEACH	0003000	HURON	Acid	ADJ		2000		1.0
TOTAL POPULATION SERVED BY SOURCE WATER SYSTEM - - - - -						2000		
HARBOR SPRINGS	0003010	EMMET	Acid	ADJ	05/63	1567		1.0
TOTAL POPULATION SERVED BY SOURCE WATER SYSTEM - - - - -						1567		
HARTFORD	0003070	VAN BUREN	Acid	ADJ	05/66	2493		1.0
TOTAL POPULATION SERVED BY SOURCE WATER SYSTEM - - - - -						2493		
HASTINGS	0003090	BARRY	Acid	ADJ	11/51	6500		1.0
TOTAL POPULATION SERVED BY SOURCE WATER SYSTEM - - - - -						6500		
HEMINGWAY POINTE CONDO	0003115	CHARLEVOIX		NATL		150	1.3	
TOTAL POPULATION SERVED BY SOURCE WATER SYSTEM - - - - -						150		
HIGHLAND PARK	0003140	WAYNE	Acid	ADJ	/52	27900		1.0
TOTAL POPULATION SERVED BY SOURCE WATER SYSTEM - - - - -						27900		
HILLSDALE	0003170	HILLSDALE	Acid	ADJ	11/54	7432		1.0
TOTAL POPULATION SERVED BY SOURCE WATER SYSTEM - - - - -						7432		
HOLLAND	0003190	OTTAWA	Acid	ADJ	08/66	26300		1.0
LAKETOWN TWP	0003747	ALLEGAN		CONS		300		
ZEELAND	0007270	OTTAWA		CONS		4734		
TOTAL POPULATION SERVED BY SOURCE WATER SYSTEM - - - - -						31334		
HOLLY	0003200	OAKLAND	Acid	ADJ		5000		1.0
TOTAL POPULATION SERVED BY SOURCE WATER SYSTEM - - - - -						5000		
HOWARD CITY	0003240	MONTCALM	Acid	ADJ		1150		1.0
TOTAL POPULATION SERVED BY SOURCE WATER SYSTEM - - - - -						1150		

POPULATION SERVED FLUORIDATED DRINKING WATER BY SOURCE SYSTEM,
CONSECUTIVE SYSTEM, AND COUNTY WITHIN STATE (AS OF 12/31/92)

MICHIGAN

WATER SYSTEMS AND CONSECUTIVE SYSTEMS SERVED	EPA ID NO	COUNTY	CHEM USED	STATUS	FLUOR START DATE	POP SERVED	NATURAL SYSTEMS NAT LEVEL	OPT LEVEL
HOWELL	0003250	LIVINGSTON	NaF	ADJ	11/61	6976		1.0
TOTAL POPULATION SERVED BY SOURCE WATER SYSTEM - - - - -						6976		
HUDSON	0003280	LENAWEE		NATL		2545	0.8	
TOTAL POPULATION SERVED BY SOURCE WATER SYSTEM - - - - -						2545		
ISHPEMING	0003440	MARQUETTE	Acid	ADJ	00/72	7600		1.0
ISHPEMING TWP - NORTH	0000013	MARQUETTE		CONS		250		
TOTAL POPULATION SERVED BY SOURCE WATER SYSTEM - - - - -						7850		
JACKSON	0003470	JACKSON	Acid	ADJ	08/51	40271		1.0
BLACKMAN TWP	0000740	JACKSON		CONS		2000		
TOTAL POPULATION SERVED BY SOURCE WATER SYSTEM - - - - -						42271		
JONESVILLE	0003490	HILLSDALE	Acid	ADJ	11/73	2172		1.0
TOTAL POPULATION SERVED BY SOURCE WATER SYSTEM - - - - -						2172		
K I SAWYER AFB	0008700	MARQUETTE	Acid	ADJ	00/65	8700		1.0
TOTAL POPULATION SERVED BY SOURCE WATER SYSTEM - - - - -						8700		
KALAMAZOO	0003520	KALAMAZOO	Acid	ADJ	08/51	79722		1.0
COMSTOCK TWP	0001575	KALAMAZOO		CONS		861		
COOPER TWP	0001605	KALAMAZOO		CONS		436		
KALAMAZOO PSYCH REG HOSP	0003530	KALAMAZOO		CONS		1400		
KALAMAZOO TWP	0003540	KALAMAZOO		CONS		20166		
OSHTEMO TWP	0005045	KALAMAZOO		CONS		1474		
RICHLAND	0000018	Kalamazoo		CONS		450		
RICHLAND TWP	0005667	KALAMAZOO		CONS		500		
SANDSTONE TWP	0000011	JACKSON		CONS		50		
SPRING ARBOR TWP	0000010	JACKSON		CONS		1958		
TEXAS TWP	0006565	KALAMAZOO		CONS		1000		
TOTAL POPULATION SERVED BY SOURCE WATER SYSTEM - - - - -						108017		
KINGSTON	0003660	TUSCOLA		NATL		464	0.9	
TOTAL POPULATION SERVED BY SOURCE WATER SYSTEM - - - - -						464		
KINROSS TWP	0003630	CHIPPEWA	Acid	ADJ	00/60	3000		1.0
TOTAL POPULATION SERVED BY SOURCE WATER SYSTEM - - - - -						3000		

POPULATION SERVED FLUORIDATED DRINKING WATER BY SOURCE SYSTEM,
CONSECUTIVE SYSTEM, AND COUNTY WITHIN STATE (AS OF 12/31/92)

MICHIGAN

WATER SYSTEMS AND CONSECUTIVE SYSTEMS SERVED	EPA ID NO	COUNTY	CHEM USED	STATUS	FLUOR START DATE	POP SERVED	NATURAL SYSTEMS NAT LEVEL	OPT LEVEL
KNORRWOOD KNOLLS SUBD	0003666	OAKLAND		NATL		100	0.7	
TOTAL POPULATION SERVED BY SOURCE WATER SYSTEM - - - - -						100		
LAKE OAKLAND WOODS SUBD	0003735	OAKLAND		NATL		1290	1.0	
TOTAL POPULATION SERVED BY SOURCE WATER SYSTEM - - - - -						1290		
LAKE ODESSA	0003730	IONIA	Acid	ADJ	/52	2300		1.0
TOTAL POPULATION SERVED BY SOURCE WATER SYSTEM - - - - -						2300		
LAKESIDE CLUB CONDO	0003744	EMMET		NATL		200	1.7	
TOTAL POPULATION SERVED BY SOURCE WATER SYSTEM - - - - -						200		
LANSING	0003760	INGHAM	Acid	ADJ	02/63	131546		1.0
TOTAL POPULATION SERVED BY SOURCE WATER SYSTEM - - - - -						131546		
LEXINGTON	0003850	SANILAC		NATL		1005	0.8	
TOTAL POPULATION SERVED BY SOURCE WATER SYSTEM - - - - -						1005		
LINDEN	0003890	GENESEE	Acid	ADJ		2174		1.0
TOTAL POPULATION SERVED BY SOURCE WATER SYSTEM - - - - -						2174		
LOCUSP GROVE SUB	0000016	ST. CLAIR		NATL		30	1.8	
TOTAL POPULATION SERVED BY SOURCE WATER SYSTEM - - - - -						30		
LOWELL	0003950	KENT	Acid	ADJ	04/57	3500		1.0
TOTAL POPULATION SERVED BY SOURCE WATER SYSTEM - - - - -						3500		
LUDINGTON	0003960	MASON	Acid	ADJ	12/49	8937		1.0
SCOTTVILLE	0005980	MASON		CONS		1241		
TOTAL POPULATION SERVED BY SOURCE WATER SYSTEM - - - - -						10178		
MACKINAC ISLAND	0003970	MACKINAC	NaF	ADJ	00/88	500		1.0
TOTAL POPULATION SERVED BY SOURCE WATER SYSTEM - - - - -						500		
MANCHESTER	0004020	WASHTENAW	Acid	ADJ	06/73	1650		1.0
TOTAL POPULATION SERVED BY SOURCE WATER SYSTEM - - - - -						1650		

POPULATION SERVED FLUORIDATED DRINKING WATER BY SOURCE SYSTEM,
CONSECUTIVE SYSTEM, AND COUNTY WITHIN STATE (AS OF 12/31/92)

MICHIGAN

WATER SYSTEMS AND CONSECUTIVE SYSTEMS SERVED	EPA ID NO	COUNTY	CHEM USED	STATUS	FLUOR START DATE	POP SERVED	NATURAL SYSTEMS NAT LEVEL	OPT LEVEL
MANISTEE	0004030	MANISTEE	Acid	ADJ	12/62	7566		1.0
TOTAL POPULATION SERVED BY SOURCE WATER SYSTEM - - - - -						7566		
MANISTIQUE	0004040	SCHOOLCRAFT	Acid	ADJ	11/61	4040		1.0
TOTAL POPULATION SERVED BY SOURCE WATER SYSTEM - - - - -						4040		
MANOR FARM SUBD	0005180	LENAWEE		NATL		200	1.5	
TOTAL POPULATION SERVED BY SOURCE WATER SYSTEM - - - - -						200		
MAPLE HILL VIL	0004055	GENESEE		NATL		200	0.8	
TOTAL POPULATION SERVED BY SOURCE WATER SYSTEM - - - - -						200		
MARCELLUS HOWARD TOWNSHIP	0004070 0000017	CASS CASS	Acid	ADJ CONS		1134 500		1.0
TOTAL POPULATION SERVED BY SOURCE WATER SYSTEM - - - - -						1634		
MARINE CITY COTTRELLVILLE TWP	0004090 0001650	ST. CLAIR ST. CLAIR	NaSiF6	ADJ CONS	05/61	4414 1000		1.0
TOTAL POPULATION SERVED BY SOURCE WATER SYSTEM - - - - -						5414		
MARION	0004100	OSCEOLA	NaF	ADJ	11/62	989		1.0
TOTAL POPULATION SERVED BY SOURCE WATER SYSTEM - - - - -						989		
MARLETTE	0004110	SANILAC		NATL		1761	0.8	
TOTAL POPULATION SERVED BY SOURCE WATER SYSTEM - - - - -						1761		
MARQUETTE MARQUETTE TWP	0004120 0004140	MARQUETTE MARQUETTE	Acid	ADJ CONS	09/51	23300 1883		1.0
TOTAL POPULATION SERVED BY SOURCE WATER SYSTEM - - - - -						25183		
MARSHALL	0004150	CALHOUN	Acid	ADJ	12/61	7201		1.0
TOTAL POPULATION SERVED BY SOURCE WATER SYSTEM - - - - -						7201		
MARYSVILLE ST CLAIR TWP	0004160 0006282	ST. CLAIR ST. CLAIR	NaSiF6	ADJ CONS	04/52	7345 825		1.0
TOTAL POPULATION SERVED BY SOURCE WATER SYSTEM - - - - -						8170		
MASON	0004170	INGHAM	Acid	ADJ	09/64	6000		1.0
TOTAL POPULATION SERVED BY SOURCE WATER SYSTEM - - - - -						6000		

POPULATION SERVED FLUORIDATED DRINKING WATER BY SOURCE SYSTEM,
CONSECUTIVE SYSTEM, AND COUNTY WITHIN STATE (AS OF 12/31/92)

MICHIGAN

WATER SYSTEMS AND CONSECUTIVE SYSTEMS SERVED	EPA ID NO	COUNTY	CHEM USED	STATUS	FLUOR START DATE	POP SERVED	NATURAL SYSTEMS NAT LEVEL	OPT LEVEL
MAYVILLE	0004180	TUSCOLA			NATL	872	0.7	
TOTAL POPULATION SERVED BY SOURCE WATER SYSTEM - - - - -						872		
MELROSE-CHANDLER WATER CO.	0000003	CHARLEVOIX			NATL	150	1.0	
TOTAL POPULATION SERVED BY SOURCE WATER SYSTEM - - - - -						150		
MEMPHIS	0004230	ST. CLAIR			NATL	1171	1.1	
TOTAL POPULATION SERVED BY SOURCE WATER SYSTEM - - - - -						1171		
MENOMINEE	0004250	MENOMINEE	Acid	ADJ	09/57	10099		1.0
TOTAL POPULATION SERVED BY SOURCE WATER SYSTEM - - - - -						10099		
MICHIGAN CITY, IN	5246020	LA PORTE, IN	NaSiF6	ADJ	/52	0		1.0
MICHIANA	0004320	BERRIEN		CONS		960		
GRAND BEACH	0002730	BERRIEN		CONS		550		
TOTAL POPULATION SERVED BY SOURCE WATER SYSTEM - - - - -						1510		
MICHIGAN STATE UNIV	0004340	INGHAM	Acid	ADJ	11/65	50000		1.0
TOTAL POPULATION SERVED BY SOURCE WATER SYSTEM - - - - -						50000		
MIDLAND	0004370	MIDLAND	Acid	ADJ	11/46	37250		1.0
AUBURN	0000300	BAY		CONS		1920		
MIDLAND CO WD 1	0004375	MIDLAND		CONS		3555		
TOTAL POPULATION SERVED BY SOURCE WATER SYSTEM - - - - -						42725		
MILAN	0004380	WASHTENAW			NATL	4182	0.8	
TOTAL POPULATION SERVED BY SOURCE WATER SYSTEM - - - - -						4182		
MILFORD	0004390	OAKLAND	Acid	ADJ	06/62	5040		1.0
TOTAL POPULATION SERVED BY SOURCE WATER SYSTEM - - - - -						5040		
MILLINGTON	0004400	TUSCOLA			NATL	1100	0.9	
TOTAL POPULATION SERVED BY SOURCE WATER SYSTEM - - - - -						1100		
MILWAUKEE CREEK COUDO	0004405	ST. CLAIR			NATL	30	1.8	
TOTAL POPULATION SERVED BY SOURCE WATER SYSTEM - - - - -						30		

POPULATION SERVED FLUORIDATED DRINKING WATER BY SOURCE SYSTEM,
CONSECUTIVE SYSTEM, AND COUNTY WITHIN STATE (AS OF 12/31/92)

MICHIGAN

WATER SYSTEMS AND CONSECUTIVE SYSTEMS SERVED	EPA ID NO	COUNTY	CHEM USED	STATUS	FLUOR START DATE	POP SERVED	NATURAL SYSTEMS NAT LEVEL	OPT LEVEL
MINDEN CITY	0004410	SANILAC		NATL		250	1.4	
TOTAL POPULATION SERVED BY SOURCE WATER SYSTEM - - - - -						250		
MONROE	0004450	MONROE	Acid	ADJ	12/51	23531		1.0
FRENCHTOWN TWP	0002500	MONROE		CONS		2500		
MONROE TWP	0004450	MONROE		CONS		1500		
FRENCHTOWN TWP	0002500	MONROE		CONS		2500		
MONROE TWP	0004450	MONROE		CONS		1500		
FRENCHTOWN TWP	0002500	MONROE		CONS		2500		
MONROE TWP	0004450	MONROE		CONS		1500		
TOTAL POPULATION SERVED BY SOURCE WATER SYSTEM - - - - -						35531		
MORENCI	0004490	LENAWEE		NATL		2110	0.9	
TOTAL POPULATION SERVED BY SOURCE WATER SYSTEM - - - - -						2110		
MT CLEMENS	0004510	MACOMB	Acid	ADJ	03/51	18806		1.0
HARRISON TWP	0003040	MACOMB		CONS		15000		
TOTAL POPULATION SERVED BY SOURCE WATER SYSTEM - - - - -						33806		
MT PLEASANT	0004530	ISABELLA	Acid	ADJ	10/57	24746		1.0
MT PLEASANT REG CTR	0004531	ISABELLA		CONS		300		
TOTAL POPULATION SERVED BY SOURCE WATER SYSTEM - - - - -						25046		
MUNISING	0004560	ALGER	NaF	ADJ	/69	3080		1.0
TOTAL POPULATION SERVED BY SOURCE WATER SYSTEM - - - - -						3080		
MUSKEGON	0004570	MUSKEGON	Acid	ADJ	07/51	44631		1.0
MUSKEGON TWP	0004590	MUSKEGON		CONS		4500		
NORTH MUSKEGON	0004780	MUSKEGON		CONS		4300		
ROOSEVELT PARK	0005800	MUSKEGON		CONS		4176		
TOTAL POPULATION SERVED BY SOURCE WATER SYSTEM - - - - -						57607		
MUSKEGON HEIGHTS	0004580	MUSKEGON	NaSiF6	ADJ	01/52	14611		1.0
FRUITPORT TWP	0002507	MUSKEGON		CONS		4200		
NORTON SHORES	0004850	MUSKEGON		CONS		15690		
TOTAL POPULATION SERVED BY SOURCE WATER SYSTEM - - - - -						34501		
N. OTTAWA	0004847	OTTAWA	OTHER	ADJ	06/52	0		1.0
GRAND HAVEN	0002750	OTTAWA		CONS		12000		
CROCKERY TWP	0001664	OTTAWA		CONS		300		
FERRYSBURG	0002285	OTTAWA		CONS		2440		

POPULATION SERVED FLUORIDATED DRINKING WATER BY SOURCE SYSTEM,
CONSECUTIVE SYSTEM, AND COUNTY WITHIN STATE (AS OF 12/31/92)

MICHIGAN

WATER SYSTEMS AND CONSECUTIVE SYSTEMS SERVED	EPA ID NO	COUNTY	CHEM USED	STATUS	FLUOR START DATE	POP SERVED	NATURAL SYSTEMS NAT LEVEL	OPT LEVEL
GRAND HAVEN TWP	0002760	OTTAWA		CONS		1500		
SPRING LAKE TWP	0006235	OTTAWA		CONS		4000		
TOTAL POPULATION SERVED BY SOURCE WATER SYSTEM - - - - -						20240		
NEGAUNEE	0004650	MARQUETTE	Acid	ADJ	11/51	5187		1.0
TOTAL POPULATION SERVED BY SOURCE WATER SYSTEM - - - - -						5187		
NEW BUFFALO	0004680	BERRIEN	Acid	ADJ		2821		1.0
NEW BUFFALO TWP	0004685	BERRIEN		CONS		250		
TOTAL POPULATION SERVED BY SOURCE WATER SYSTEM - - - - -						3071		
NEW LOTHROP	0004700	SHIAWASSEE			NATL	646	0.9	
TOTAL POPULATION SERVED BY SOURCE WATER SYSTEM - - - - -						646		
NEWAYGO	0004710	NEWAYGO			NATL	1700	0.8	
TOTAL POPULATION SERVED BY SOURCE WATER SYSTEM - - - - -						1700		
NEWBERRY	0004720	LUCE	NaF	ADJ	11/68	2121		1.0
TOTAL POPULATION SERVED BY SOURCE WATER SYSTEM - - - - -						2121		
NILES	0004740	BERRIEN	Acid	ADJ	11/74	13115		1.0
TOTAL POPULATION SERVED BY SOURCE WATER SYSTEM - - - - -						13115		
NINE MILE POINTE CONDOS	0000004	CHARLEVOIX			NATL	40	1.4	
TOTAL POPULATION SERVED BY SOURCE WATER SYSTEM - - - - -						40		
NORTH BRANCH	0004770	LAPEER			NATL	896	0.7	
TOTAL POPULATION SERVED BY SOURCE WATER SYSTEM - - - - -						896		
NORWAY	0000025	DICKINSON	Acid	ADJ	00/00	3790		1.0
TOTAL POPULATION SERVED BY SOURCE WATER SYSTEM - - - - -						3790		
OAK SHADE PARK	0004890	LENAWEE			NATL	500	1.1	
TOTAL POPULATION SERVED BY SOURCE WATER SYSTEM - - - - -						500		
OLD FARM COLONY	0004960	OAKLAND			NATL	325	0.7	
TOTAL POPULATION SERVED BY SOURCE WATER SYSTEM - - - - -						325		

POPULATION SERVED FLUORIDATED DRINKING WATER BY SOURCE SYSTEM,
CONSECUTIVE SYSTEM, AND COUNTY WITHIN STATE (AS OF 12/31/92)

MICHIGAN

WATER SYSTEMS AND CONSECUTIVE SYSTEMS SERVED	EPA ID NO	COUNTY	CHEM USED	STATUS	FLUOR START DATE	POP SERVED	NATURAL NAT LEVEL	SYSTEMS OPT LEVEL
ONAWAY	0005010	PRESQUE ISLE			NATL	1036	0.9	
TOTAL POPULATION SERVED BY SOURCE WATER SYSTEM - - - - -						1036		
ONSTED	0005020	LENAWEE			NATL	670	0.7	
TOTAL POPULATION SERVED BY SOURCE WATER SYSTEM - - - - -						670		
OTISVILLE	0005050	GENESEE			NATL	690	1.0	
TOTAL POPULATION SERVED BY SOURCE WATER SYSTEM - - - - -						690		
OTSEGO	0005060	ALLEGAN	Acid	ADJ	07/67	5000		1.0
TOTAL POPULATION SERVED BY SOURCE WATER SYSTEM - - - - -						5000		
OWOSSO	0005120	SHIAWASSEE	Acid	ADJ	01/72	16455		1.0
TOTAL POPULATION SERVED BY SOURCE WATER SYSTEM - - - - -						16455		
OYSTER BAY CONDOS	0000005	CHARLEVOIX			NATL	40	1.8	
TOTAL POPULATION SERVED BY SOURCE WATER SYSTEM - - - - -						40		
PARCHMENT	0005200	KALAMAZOO	Acid	ADJ	03/56	1817		1.0
TOTAL POPULATION SERVED BY SOURCE WATER SYSTEM - - - - -						1817		
PELTON HEIGHTS	0005230	OAKLAND			NATL	775	0.7	
TOTAL POPULATION SERVED BY SOURCE WATER SYSTEM - - - - -						775		
PENTWATER	0000014	OCEANA			NATL	1100	0.7	
TOTAL POPULATION SERVED BY SOURCE WATER SYSTEM - - - - -						1100		
PETERSBURG	0005290	MONROE			NATL	1220	1.3	
TOTAL POPULATION SERVED BY SOURCE WATER SYSTEM - - - - -						1220		
PETOSKEY	0005300	EMMET	Acid	ADJ	04/54	6097		1.0
TOTAL POPULATION SERVED BY SOURCE WATER SYSTEM - - - - -						6097		
PETOSKEY PARK APTS	0000009	EMMET			NATL	75	1.6	
TOTAL POPULATION SERVED BY SOURCE WATER SYSTEM - - - - -						75		
PIGEON	0005320	HURON			NATL	1175	0.8	
TOTAL POPULATION SERVED BY SOURCE WATER SYSTEM - - - - -						1175		

POPULATION SERVED FLUORIDATED DRINKING WATER BY SOURCE SYSTEM,
CONSECUTIVE SYSTEM, AND COUNTY WITHIN STATE (AS OF 12/31/92)

MICHIGAN

WATER SYSTEMS AND CONSECUTIVE SYSTEMS SERVED	EPA ID NO	COUNTY	CHEM USED	STATUS	FLUOR START DATE	POP SERVED	NATURAL SYSTEMS NAT LEVEL	OPT LEVEL
PINEHURST APTS	0005353	GENESEE			NATL	25	0.9	
TOTAL POPULATION SERVED BY SOURCE WATER SYSTEM - - - - -						25		
PINEVIEW APTS	0005352	GENESEE			NATL	32	1.6	
TOTAL POPULATION SERVED BY SOURCE WATER SYSTEM - - - - -						32		
PLAINFIELD TWP	0005370	KENT	Acid	ADJ	/70	15000		1.0
ALPINE TWP	0000190	KENT			CONS	2649		
TOTAL POPULATION SERVED BY SOURCE WATER SYSTEM - - - - -						17649		
PLAINWELL	0005380	ALLEGAN	Acid	ADJ	03/56	4502		1.0
TOTAL POPULATION SERVED BY SOURCE WATER SYSTEM - - - - -						4502		
POINT NIPIGON	0005425	CHEBOYGAN			NATL	150	0.9	
TOTAL POPULATION SERVED BY SOURCE WATER SYSTEM - - - - -						150		
PORT HURON	0005480	ST. CLAIR	HF	ADJ	10/74	33981		1.0
FORT GRATIOT TWP	0002385	ST. CLAIR			CONS	7088		
PORT HURON TWP	0005490	ST. CLAIR			CONS	4500		
ST CLAIR CO DPW	0006275	ST. CLAIR			CONS	25		
KIMBALL TWP	0003628	ST. CLAIR			CONS	1770		
TOTAL POPULATION SERVED BY SOURCE WATER SYSTEM - - - - -						47364		
PORTAGE	0005520	KALAMAZOO	Acid	ADJ	/51	30000		1.0
TOTAL POPULATION SERVED BY SOURCE WATER SYSTEM - - - - -						30000		
PRADO PARK/THORNRIIDGE CONDOS	0005565	GENESEE			NATL	150	1.2	
TOTAL POPULATION SERVED BY SOURCE WATER SYSTEM - - - - -						150		
PRESQUE ISLE HARBOR WC	0005575	PRESQUE ISLE			NATL	300	1.3	
TOTAL POPULATION SERVED BY SOURCE WATER SYSTEM - - - - -						300		
R & M APTS	0005593	GENESEE			NATL	25	0.8	
TOTAL POPULATION SERVED BY SOURCE WATER SYSTEM - - - - -						25		
RAVINES	0006570	OAKLAND			NATL	500	0.8	
TOTAL POPULATION SERVED BY SOURCE WATER SYSTEM - - - - -						500		

POPULATION SERVED FLUORIDATED DRINKING WATER BY SOURCE SYSTEM,
CONSECUTIVE SYSTEM, AND COUNTY WITHIN STATE (AS OF 12/31/92)

MICHIGAN

WATER SYSTEMS AND CONSECUTIVE SYSTEMS SERVED	EPA ID NO	COUNTY	CHEM USED	STATUS	FLUOR START DATE	POP SERVED	NATURAL SYSTEMS NAT LEVEL	OPT LEVEL
READING	0005620	HILLSDALE			NATL	1203	0.7	
TOTAL POPULATION SERVED BY SOURCE WATER SYSTEM - - - - -						1203		
RICHMOND	0005670	MACOMB			NATL	3536	1.3	
TOTAL POPULATION SERVED BY SOURCE WATER SYSTEM - - - - -						3536		
ROCKFORD	0005730	KENT	Acid	ADJ	09/54	3324		1.0
TOTAL POPULATION SERVED BY SOURCE WATER SYSTEM - - - - -						3324		
ROGER THOMAS APTS	0005755	GENESEE			NATL	75	1.0	
TOTAL POPULATION SERVED BY SOURCE WATER SYSTEM - - - - -						75		
ROGERS CITY	0005770	PRESQUE ISLE	Acid	ADJ	08/61	4280		1.0
TOTAL POPULATION SERVED BY SOURCE WATER SYSTEM - - - - -						4280		
RUSSELLVILLE SUBDIV	0005845	GENESEE			NATL	100	1.1	
TOTAL POPULATION SERVED BY SOURCE WATER SYSTEM - - - - -						100		
S BLOOMFIELD HIGHLANDS	0006080	OAKLAND			NATL	700	0.7	
TOTAL POPULATION SERVED BY SOURCE WATER SYSTEM - - - - -						700		
SAGINAW	0005850	SAGINAW	NaSiF6	ADJ	05/74	77508		1.0
BAY CITY COUNTRY CLUB	0000480	BAY			CONS	100		
BIRCH RUN	0000720	SAGINAW			CONS	1197		
BIRCH RUN TWP	0000722	SAGINAW			CONS	1127		
BLUMFIELD-REESE	0000798	SAGINAW			CONS	2303		
BRIDGEPORT TWP	0000840	SAGINAW			CONS	11422		
BUENA VISTA TWP	0000980	SAGINAW			CONS	9975		
CARROLTON TWP	0001160	SAGINAW			CONS	8285		
DELTA COLLEGE	0001780	BAY			CONS	160		
FRANKENLUST TWP	0002410	BAY			CONS	500		
FRANKENMUTH	0002420	SAGINAW			CONS	3753		
FRANKENMUTH TWP	0002425	SAGINAW			CONS	427		
FREELAND	0002470	SAGINAW			CONS	1705		
JAMES TWP	0003475	SAGINAW			CONS	2555		
KOCHVILLE TWP	0003667	SAGINAW			CONS	931		
SAGINAW TWP	0005860	SAGINAW			CONS	38600		
SAGINAW VALLEY COLL	0005870	SAGINAW			CONS	481		
SPAULDING TWP	0006210	SAGINAW			CONS	2368		
ST CHARLES	0006260	SAGINAW			CONS	2272		

POPULATION SERVED FLUORIDATED DRINKING WATER BY SOURCE SYSTEM,
CONSECUTIVE SYSTEM, AND COUNTY WITHIN STATE (AS OF 12/31/92)

MICHIGAN

WATER SYSTEMS AND CONSECUTIVE SYSTEMS SERVED	EPA ID NO	COUNTY	CHEM USED	STATUS	FLUOR START DATE	POP SERVED	NATURAL SYSTEMS NAT LEVEL	OPT LEVEL
SWAN CREEK TWP	0006502	SAGINAW		CONS		1180		
TAYMOUTH TWP	0006552	SAGINAW		CONS		315		
THOMAS TWP	0006580	SAGINAW		CONS		6300		
ZILWAUKEE	0007280	SAGINAW		CONS		2200		
TOTAL POPULATION SERVED BY SOURCE WATER SYSTEM - - - - -						175664		
SALINE	0005900	WASHTENAW	Acid	ADJ	10/64	6483		1.0
TOTAL POPULATION SERVED BY SOURCE WATER SYSTEM - - - - -						6483		
SANDUSKY	0005920	SANILAC		NATL		2300	0.7	
TOTAL POPULATION SERVED BY SOURCE WATER SYSTEM - - - - -						2300		
SAULT STE MARIE	0005950	CHIPPEWA	Acid	ADJ	08/55	14423		1.0
TOTAL POPULATION SERVED BY SOURCE WATER SYSTEM - - - - -						14423		
SCHOOLCRAFT	0005970	KALAMAZOO	Acid	ADJ		1359		1.0
TOTAL POPULATION SERVED BY SOURCE WATER SYSTEM - - - - -						1359		
SEBEWAING	0005990	HURON		NATL		2053	0.8	
TOTAL POPULATION SERVED BY SOURCE WATER SYSTEM - - - - -						2053		
SHERIDAN	0006040	MONTCALM	NaF	ADJ	04/59	670		1.0
TOTAL POPULATION SERVED BY SOURCE WATER SYSTEM - - - - -						670		
SOUTH HAVEN	0006100	VAN BUREN	Acid	ADJ	12/52	5943		1.0
TOTAL POPULATION SERVED BY SOURCE WATER SYSTEM - - - - -						5943		
SOUTH LYON	0006110	OAKLAND	Acid	ADJ	11/72	6000		1.0
TOTAL POPULATION SERVED BY SOURCE WATER SYSTEM - - - - -						6000		
SOUTH POINTE APT.	0000007	CHEBOYGAN		NATL		50	0.9	
TOTAL POPULATION SERVED BY SOURCE WATER SYSTEM - - - - -						50		
SPARTA	0006200	KENT	NaF	ADJ	09/56	3373		1.0
TOTAL POPULATION SERVED BY SOURCE WATER SYSTEM - - - - -						3373		
SPRING LAKE	0006230	OTTAWA	Acid	ADJ	04/57	2731		1.0
TOTAL POPULATION SERVED BY SOURCE WATER SYSTEM - - - - -						2731		

POPULATION SERVED FLUORIDATED DRINKING WATER BY SOURCE SYSTEM,
CONSECUTIVE SYSTEM, AND COUNTY WITHIN STATE (AS OF 12/31/92)

MICHIGAN

WATER SYSTEMS AND CONSECUTIVE SYSTEMS SERVED	EPA ID NO	COUNTY	CHEM USED	STATUS	FLUOR START DATE	POP SERVED	NATURAL SYSTEMS NAT LEVEL	OPT LEVEL
SPRING LAKE CONDOS	0000008	EMMET			NATL	50	1.8	
TOTAL POPULATION SERVED BY SOURCE WATER SYSTEM - - - - -						50		
ST CLAIR	0006270	ST. CLAIR	NaSiF6	ADJ	07/56	4780		1.0
TOTAL POPULATION SERVED BY SOURCE WATER SYSTEM - - - - -						4780		
ST JOHNS	0006300	CLINTON	Acid	ADJ	11/70	7365		1.0
TOTAL POPULATION SERVED BY SOURCE WATER SYSTEM - - - - -						7365		
ST JOSEPH	0006310	BERRIEN	Acid	ADJ	07/53	9622		1.0
HAGAR TWP	0000001	BERRIEN		CONS		100		
LINCOLN TWP	0003875	BERRIEN		CONS		9415		
ROYALTON TWP	0000002	BERRIEN		CONS		50		
SHOREHAM	0006050	BERRIEN		CONS		742		
ST JOSEPH TWP	0006315	BERRIEN		CONS		10973		
STEVENSVILLE	0006400	BERRIEN		CONS		1268		
TOTAL POPULATION SERVED BY SOURCE WATER SYSTEM - - - - -						32170		
ST. IGNACE	0006290	MACKINAC	Acid	ADJ	00/83	2628		1.0
TOTAL POPULATION SERVED BY SOURCE WATER SYSTEM - - - - -						2628		
STAMBAUGH	0006330	IRON	Acid	ADJ	08/53	1442		1.0
TOTAL POPULATION SERVED BY SOURCE WATER SYSTEM - - - - -						1442		
STURGIS	0006440	ST. JOSEPH	Acid	ADJ	12/71	9468		1.0
TOTAL POPULATION SERVED BY SOURCE WATER SYSTEM - - - - -						9468		
SUGARLOAF MTN	0006445	LEELANAU			NATL	450	0.9	
TOTAL POPULATION SERVED BY SOURCE WATER SYSTEM - - - - -						450		
SUMMIT TWP	0006450	JACKSON	Acid	ADJ		12160		1.0
TOTAL POPULATION SERVED BY SOURCE WATER SYSTEM - - - - -						12160		
TANNERY CREEK CONDO	0006537	EMMET			NATL	50	1.8	
TOTAL POPULATION SERVED BY SOURCE WATER SYSTEM - - - - -						50		
TECUMSEH	0006560	LENAWEE	Acid	ADJ	11/57	7320		1.0
TOTAL POPULATION SERVED BY SOURCE WATER SYSTEM - - - - -						7320		

POPULATION SERVED FLUORIDATED DRINKING WATER BY SOURCE SYSTEM,
CONSECUTIVE SYSTEM, AND COUNTY WITHIN STATE (AS OF 12/31/92)

MICHIGAN

WATER SYSTEMS AND CONSECUTIVE SYSTEMS SERVED	EPA ID NO	COUNTY	CHEM USED	STATUS	FLUOR START DATE	POP SERVED	NATURAL SYSTEMS NAT LEVEL	OPT LEVEL
THETFORD TWP	0006575	GENESEE			NATL	313	1.2	
TOTAL POPULATION SERVED BY SOURCE WATER SYSTEM - - - - -						313		
TOLEDO, OH	4801411				ADJ	0		0.0
MONROE SOUTH CO	0004455	MONROE			CONS	14000		
BEDFORD TWP	0000530	MONROE			CONS	650		
ERIE TWP	0002155	MONROE			CONS	4494		
LASALLE TWP	0003795	MONROE			CONS	4151		
LUNA PIER	0003965	MONROE			CONS	1443		
TOTAL POPULATION SERVED BY SOURCE WATER SYSTEM - - - - -						24738		
TRAVERSE CITY	0006640	GRAND TRAVERSE	Acid		ADJ 05/52	15516		1.0
GARFIELD TWP	0002565	GRAND TRAVERSE			CONS	1000		
TOTAL POPULATION SERVED BY SOURCE WATER SYSTEM - - - - -						16516		
UAW CENTER	0006705	CHEBOYGAN			NATL	400	1.9	
TOTAL POPULATION SERVED BY SOURCE WATER SYSTEM - - - - -						400		
UBLY	0006710	HURON			NATL	900	0.7	
TOTAL POPULATION SERVED BY SOURCE WATER SYSTEM - - - - -						900		
UNIONVILLE	0006730	TUSCOLA			NATL	647	1.1	
TOTAL POPULATION SERVED BY SOURCE WATER SYSTEM - - - - -						647		
VASSAR	0006780	TUSCOLA			NATL	2800	1.0	
TOTAL POPULATION SERVED BY SOURCE WATER SYSTEM - - - - -						2800		
VILLA GLEN CONDO	0006802	LEELANAU			NATL	50	0.8	
TOTAL POPULATION SERVED BY SOURCE WATER SYSTEM - - - - -						50		
WAKEFIELD	0006830	GOGEBIC	Acid		ADJ /72	2829		1.0
ANVIL	0000230	GOGEBIC			CONS	200		
INDIANHEAD SKI CORP.	0003343	GOGEBIC			CONS	500		
RAMSAY	0005600	GOGEBIC			CONS	909		
TOTAL POPULATION SERVED BY SOURCE WATER SYSTEM - - - - -						4438		
WALDRON	0006850	HILLSDALE			NATL	570	0.9	
TOTAL POPULATION SERVED BY SOURCE WATER SYSTEM - - - - -						570		

POPULATION SERVED FLUORIDATED DRINKING WATER BY SOURCE SYSTEM,
CONSECUTIVE SYSTEM, AND COUNTY WITHIN STATE (AS OF 12/31/92)

MICHIGAN

WATER SYSTEMS AND CONSECUTIVE SYSTEMS SERVED	EPA ID NO	COUNTY	CHEM USED	STATUS	FLUOR START DATE	POP SERVED	NATURAL SYSTEMS NAT LEVEL	OPT LEVEL
WARWICK TOWNHOUSES	0000805	GENESEE			NATL	50	1.1	
TOTAL POPULATION SERVED BY SOURCE WATER SYSTEM - - - - -						50		
WAYLAND	0006904	ALLEGAN	Acid	ADJ	01/74	2053		1.0
TOTAL POPULATION SERVED BY SOURCE WATER SYSTEM - - - - -						2053		
WEST BRANCH	0007010	OGEMAW	Acid	ADJ	12/64	1785		1.0
TOTAL POPULATION SERVED BY SOURCE WATER SYSTEM - - - - -						1785		
WEST COURT RANCHES	0007015	GENESEE			NATL	200	1.0	
TOTAL POPULATION SERVED BY SOURCE WATER SYSTEM - - - - -						200		
WHITE PINE	0007080	ONTONAGON	Acid	ADJ	03/55	1200		1.0
TOTAL POPULATION SERVED BY SOURCE WATER SYSTEM - - - - -						1200		
WILDWOOD SUBD	0007110	GENESEE			NATL	250	0.8	
TOTAL POPULATION SERVED BY SOURCE WATER SYSTEM - - - - -						250		
WOODBINE	0007160	OAKLAND			NATL	580	0.8	
TOTAL POPULATION SERVED BY SOURCE WATER SYSTEM - - - - -						580		
WURTSMITH AFB	0007200	IOSCO	Acid	ADJ		8000		1.0
TOTAL POPULATION SERVED BY SOURCE WATER SYSTEM - - - - -						8000		
WYANDOTTE	0007210	WAYNE	Acid	ADJ	11/51	34000		1.0
TOTAL POPULATION SERVED BY SOURCE WATER SYSTEM - - - - -						34000		
WYOMING	0007220	KENT	Acid	ADJ	10/61	59616		1.0
BYRON TWP	0001023	KENT		CONS		1403		
GAINES TWP	0002527	KENT		CONS		4000		
GEORGETOWN TWP	0002620	KENT		CONS		27000		
GRANDVILLE	0002820	KENT		CONS		12500		
HOLLAND TWP	0003195	KENT		CONS		13739		
HUDSONVILLE	0003290	KENT		CONS		5000		
OLIVE TWP	0004989	KENT		CONS		100		
PARK TWP	0005203	OTTAWA		CONS		171		
TOTAL POPULATION SERVED BY SOURCE WATER SYSTEM - - - - -						123529		

POPULATION SERVED FLUORIDATED DRINKING WATER BY SOURCE SYSTEM,
CONSECUTIVE SYSTEM, AND COUNTY WITHIN STATE (AS OF 12/31/92)

MICHIGAN

WATER SYSTEMS AND CONSECUTIVE SYSTEMS SERVED	EPA ID NO	COUNTY	CHEM USED	STATUS	FLUOR START DATE	POP SERVED	NATURAL SYSTEMS NAT LEVEL	OPT LEVEL
YALE	0007230	ST. CLAIR	Acid	ADJ	06/59	1814		1.0
TOTAL POPULATION SERVED BY SOURCE WATER SYSTEM - - - - -						1814		
YPSILANTI	0007240	WASHTENAW	Acid	ADJ	01/64	30000		1.0
AUGUSTA TWP	0000321	WASHTENAW		CONS		300		
PITTSFIELD TWP	0005360	WASHTENAW		CONS		2000		
SUPERIOR TWP	0006490	WASHTENAW		CONS		1000		
YPSILANTI TWP	0007260	WASHTENAW		CONS		28000		
TOTAL POPULATION SERVED BY SOURCE WATER SYSTEM - - - - -						61300		

STATE SUMMARY DATA AS OF 12/31/92

MINNESOTA

SYSTEM SIZE CLASSIFICATION

	FLUORIDATED SYSTEMS		PUBLIC WATER SYSTEMS	
	NUMBER OF SYSTEMS	TOTAL POPULATION	NUMBER OF SYSTEMS	TOTAL POPULATION
=<1,000	383	171,891	483	97,000
1,001-5,000	201	447,878	386	598,000
5,001-10,000	33	245,953	33	246,000
10,001-50,000	60	1,438,051	60	1,437,000
50,001-100,000	3	235,580	3	236,000
>100,000	2	702,492	2	858,000
TOTAL	682	3,241,845	967	3,472,000

FLUORIDATED SYSTEM CLASSIFICATION

	NUMBER	POPULATION	PERCENTAGE (POP.)
ADJUSTED	636	3,067,905	94.6
CONSECUTIVE	32	169,940	5.2
NATURAL	14	4,000	0.1
TOTAL	682	3,241,845	

SCHOOLS, INDIAN AND MILITARY SYSTEMS

	ADJUSTED		NATURAL	
	NUMBER	POP.	NUMBER	POP.
TOTAL SCHOOLS	5	1,543	0	0
INDIAN SYSTEMS	0	0	0	0
INDIAN SCHOOLS	0	0	0	0
MILITARY SYSTEMS	0	0	0	0

CHEMICAL USAGE OF FLUORIDATING SYSTEMS

	NUMBER	POPULATION
SODIUM FLUORIDE	32	45,469
SODIUM SILICOFLUORIDE	17	218,379
HYDROFLUOSILICIC ACID	615	3,127,386,

POPULATION SERVED FLUORIDATED DRINKING WATER BY SOURCE SYSTEM,
CONSECUTIVE SYSTEM, AND COUNTY WITHIN STATE (AS OF 12/31/92)

MINNESOTA

WATER SYSTEMS AND CONSECUTIVE SYSTEMS SERVED	EPA ID NO	COUNTY	CHEM USED	STATUS	FLUOR START DATE	POP SERVED	NATURAL SYSTEMS NAT LEVEL	OPT LEVEL
ADA	1540001	NORMAN	Acid	ADJ	06/67	1973		1.2
	TOTAL POPULATION SERVED BY SOURCE WATER SYSTEM - - - - -					1973		
ADAMS	1550001	MOWER	Acid	ADJ	06/68	2000		1.2
	TOTAL POPULATION SERVED BY SOURCE WATER SYSTEM - - - - -					2000		
ADRIAN	1530001	NOBLES	Acid	ADJ	11/70	1336		1.2
	TOTAL POPULATION SERVED BY SOURCE WATER SYSTEM - - - - -					1336		
AFTON-LAKELAND SCHOOL	0000001	WASHINGTON	NaF	ADJ	01/88	600		5.4
	TOTAL POPULATION SERVED BY SOURCE WATER SYSTEM - - - - -					600		
AITKIN	1010001	AITKIN	Acid	ADJ	01/63	1680		1.2
	TOTAL POPULATION SERVED BY SOURCE WATER SYSTEM - - - - -					1680		
AKELEY	1290001	HUBBARD	Acid	ADJ		468		1.2
	TOTAL POPULATION SERVED BY SOURCE WATER SYSTEM - - - - -					468		
ALBANY	1730001	STEARNS	Acid	ADJ	11/69	1700		1.2
	TOTAL POPULATION SERVED BY SOURCE WATER SYSTEM - - - - -					1700		
ALBERT LEA	1240001	FREEBORN	Acid	ADJ	10/55	19418		1.2
	TOTAL POPULATION SERVED BY SOURCE WATER SYSTEM - - - - -					19418		
ALBERTA	1750001	STEVENS	Acid	ADJ	01/80	169		1.2
	TOTAL POPULATION SERVED BY SOURCE WATER SYSTEM - - - - -					169		
ALBORN ELEM SCHOOL	0000003	ST. LOUIS	NaF	ADJ	11/86	130		5.4
	TOTAL POPULATION SERVED BY SOURCE WATER SYSTEM - - - - -					130		
ALBROOK SCHOOL	0000002	ST. LOUIS	NaF	ADJ	11/86	336		5.4
	TOTAL POPULATION SERVED BY SOURCE WATER SYSTEM - - - - -					336		
ALDEN	1240004	FREEBORN	Acid	ADJ	09/69	690		1.2
	TOTAL POPULATION SERVED BY SOURCE WATER SYSTEM - - - - -					690		
ALEXANDRIA	1210001	DOUGLAS	Acid	ADJ	12/69	7608		1.2
	TOTAL POPULATION SERVED BY SOURCE WATER SYSTEM - - - - -					7608		

POPULATION SERVED FLUORIDATED DRINKING WATER BY SOURCE SYSTEM,
CONSECUTIVE SYSTEM, AND COUNTY WITHIN STATE (AS OF 12/31/92)

MINNESOTA

WATER SYSTEMS AND CONSECUTIVE SYSTEMS SERVED	EPA ID NO	COUNTY	CHEM USED	STATUS	FLUOR START DATE	POP SERVED	NATURAL SYSTEMS NAT LEVEL	OPT LEVEL
ALPHA	1320001	JACKSON	Acid	ADJ		177		1.2
TOTAL POPULATION SERVED BY SOURCE WATER SYSTEM - - - - -						177		
ALTURA	1850018	WINONA	Acid	ADJ	/70	318		1.2
TOTAL POPULATION SERVED BY SOURCE WATER SYSTEM - - - - -						318		
ALVARADO	1450001	MARSHALL	Acid	ADJ	12/70	309		1.2
TOTAL POPULATION SERVED BY SOURCE WATER SYSTEM - - - - -						309		
AMBOY	1070001	BLUE EARTH	Acid	ADJ	12/70	606		1.2
TOTAL POPULATION SERVED BY SOURCE WATER SYSTEM - - - - -						606		
ANDOVER	1020034	ANOKA	Acid	ADJ		3000		1.2
TOTAL POPULATION SERVED BY SOURCE WATER SYSTEM - - - - -						3000		
ANN'S ACRES	1690037	ST. LOUIS	Acid	ADJ		350		1.2
TOTAL POPULATION SERVED BY SOURCE WATER SYSTEM - - - - -						350		
ANNANDALE	1860002	WRIGHT	Acid	ADJ	/70	1751		1.2
TOTAL POPULATION SERVED BY SOURCE WATER SYSTEM - - - - -						1751		
ANOKA	1020001	ANOKA	Acid	ADJ	11/65	15950		1.2
TOTAL POPULATION SERVED BY SOURCE WATER SYSTEM - - - - -						15950		
APPLE VALLEY	1190001	DAKOTA	Acid	ADJ		34000		1.2
TOTAL POPULATION SERVED BY SOURCE WATER SYSTEM - - - - -						34000		
APPLETON	1760001	SWIFT	Acid	ADJ	08/52	1600		1.2
TOTAL POPULATION SERVED BY SOURCE WATER SYSTEM - - - - -						1600		
ARGYLE	1450002	MARSHALL	NaF	ADJ		793		1.2
TOTAL POPULATION SERVED BY SOURCE WATER SYSTEM - - - - -						793		
ARLINGTON	1720001	SIBLEY	Acid	ADJ	11/52	1900		1.2
TOTAL POPULATION SERVED BY SOURCE WATER SYSTEM - - - - -						1900		

POPULATION SERVED FLUORIDATED DRINKING WATER BY SOURCE SYSTEM,
CONSECUTIVE SYSTEM, AND COUNTY WITHIN STATE (AS OF 12/31/92)

MINNESOTA

WATER SYSTEMS AND CONSECUTIVE SYSTEMS SERVED	EPA ID NO	COUNTY	CHEM USED	STATUS	FLUOR START DATE	POP SERVED	NATURAL SYSTEMS NAT LEVEL	OPT LEVEL
ASHBY	1260001	GRANT	Acid	ADJ	/70	515		1.2
TOTAL POPULATION SERVED BY SOURCE WATER SYSTEM - - - - -						515		
ASKOV	1580001	PINE	Acid	ADJ		350		1.2
TOTAL POPULATION SERVED BY SOURCE WATER SYSTEM - - - - -						350		
ATWATER	1340001	KANDIYOHI	Acid	ADJ	12/70	1128		1.2
TOTAL POPULATION SERVED BY SOURCE WATER SYSTEM - - - - -						1128		
AUDOBON	1030001	BECKER	Acid	ADJ	/84	380		1.2
TOTAL POPULATION SERVED BY SOURCE WATER SYSTEM - - - - -						380		
AURORA	1690002	ST. LOUIS	NaSiF6	ADJ	03/60	2225		1.2
TOTAL POPULATION SERVED BY SOURCE WATER SYSTEM - - - - -						2225		
AUSTIN	1500002	MOWER	Acid	ADJ	/52	22800		1.2
TOTAL POPULATION SERVED BY SOURCE WATER SYSTEM - - - - -						22800		
AVOCA	1510001	MURRAY	Acid	ADJ	01/80	201		1.2
TOTAL POPULATION SERVED BY SOURCE WATER SYSTEM - - - - -						201		
AVON	1730002	STEARNS	Acid	ADJ	/70	976		1.2
TOTAL POPULATION SERVED BY SOURCE WATER SYSTEM - - - - -						976		
BABBITT	1690003	ST. LOUIS	Acid	ADJ	11/69	2100		1.2
TOTAL POPULATION SERVED BY SOURCE WATER SYSTEM - - - - -						2100		
BACKUS	1110002	CASS	Acid	ADJ		257		1.2
TOTAL POPULATION SERVED BY SOURCE WATER SYSTEM - - - - -						257		
BADGER	1680001	ROSEAU	Acid	ADJ	11/70	320		1.2
TOTAL POPULATION SERVED BY SOURCE WATER SYSTEM - - - - -						320		
BAGLEY	1150001	CLEARWATER	Acid	ADJ		1120		1.2
TOTAL POPULATION SERVED BY SOURCE WATER SYSTEM - - - - -						1120		
BALATON	1420001	LYON	Acid	ADJ	05/69	752		1.2
TOTAL POPULATION SERVED BY SOURCE WATER SYSTEM - - - - -						752		

POPULATION SERVED FLUORIDATED DRINKING WATER BY SOURCE SYSTEM,
CONSECUTIVE SYSTEM, AND COUNTY WITHIN STATE (AS OF 12/31/92)

MINNESOTA

WATER SYSTEMS AND CONSECUTIVE SYSTEMS SERVED	EPA ID NO	COUNTY	CHEM USED	STATUS	FLUOR START DATE	POP SERVED	NATURAL SYSTEMS NAT LEVEL	OPT LEVEL
BARNESVILLE	1140001	CLAY	Acid	ADJ	08/66	2208		1.2
TOTAL POPULATION SERVED BY SOURCE WATER SYSTEM - - - - -						2208		
BARNUM	1090001	CARLTON	Acid	ADJ	11/71	450		1.2
TOTAL POPULATION SERVED BY SOURCE WATER SYSTEM - - - - -						450		
BARRETT	1260002	GRANT	Acid	ADJ	11/70	400		1.2
TOTAL POPULATION SERVED BY SOURCE WATER SYSTEM - - - - -						400		
BARRY	1060001	BIG STONE	Acid	ADJ		52		1.2
TOTAL POPULATION SERVED BY SOURCE WATER SYSTEM - - - - -						52		
BASS BROOK TOWNSHIP	1310035	ITASCA	Acid	ADJ		470		1.2
TOTAL POPULATION SERVED BY SOURCE WATER SYSTEM - - - - -						470		
BATTLE LAKE	1560001	OTTER TAIL	Acid	ADJ	11/69	814		1.2
TOTAL POPULATION SERVED BY SOURCE WATER SYSTEM - - - - -						814		
BAUDETTE	1390001	LAKE OF THE WOODS	Acid	ADJ	11/70	1169		1.2
TOTAL POPULATION SERVED BY SOURCE WATER SYSTEM - - - - -						1169		
BAXTER	1180027	CROW WING	Acid	ADJ	09/80	2865		1.2
TOTAL POPULATION SERVED BY SOURCE WATER SYSTEM - - - - -						2865		
BAYPORT	1820001	WASHINGTON	Acid	ADJ	09/58	2000		1.2
TOTAL POPULATION SERVED BY SOURCE WATER SYSTEM - - - - -						2000		
BEARDSLEY	1060002	BIG STONE	Acid	ADJ		340		1.2
TOTAL POPULATION SERVED BY SOURCE WATER SYSTEM - - - - -						340		
BEAVER BAY	1380001	LAKE	Acid	ADJ	/70	370		1.2
TOTAL POPULATION SERVED BY SOURCE WATER SYSTEM - - - - -						370		
BEAVER CREEK	1670001	ROCK	Acid	ADJ	00/00	265		1.2
TOTAL POPULATION SERVED BY SOURCE WATER SYSTEM - - - - -						265		

POPULATION SERVED FLUORIDATED DRINKING WATER BY SOURCE SYSTEM,
CONSECUTIVE SYSTEM, AND COUNTY WITHIN STATE (AS OF 12/31/92)

MINNESOTA

WATER SYSTEMS AND CONSECUTIVE SYSTEMS SERVED	EPA ID NO	COUNTY	CHEM USED	STATUS	FLUOR START DATE	POP SERVED	NATURAL SYSTEMS NAT LEVEL	OPT LEVEL
BECKER	1710008	SHERBURNE	Acid	ADJ	01/80	850		1.2
TOTAL POPULATION SERVED BY SOURCE WATER SYSTEM - - - - -						850		
BEJOU	1440001	MAHNOMEN	Acid	ADJ		109		1.2
TOTAL POPULATION SERVED BY SOURCE WATER SYSTEM - - - - -						109		
BELGRADE	1730004	STEARNS	Acid	ADJ	12/69	815		1.2
TOTAL POPULATION SERVED BY SOURCE WATER SYSTEM - - - - -						815		
BELLE PLAINE	1700001	SCOTT	Acid	ADJ	/69	3010		1.2
TOTAL POPULATION SERVED BY SOURCE WATER SYSTEM - - - - -						3010		
BELLINGHAM	1370001	LAC QUI PARLE	Acid	ADJ	05/69	290		1.2
TOTAL POPULATION SERVED BY SOURCE WATER SYSTEM - - - - -						290		
BELTRAMI	1600014	POLK	Acid	ADJ		180		1.2
TOTAL POPULATION SERVED BY SOURCE WATER SYSTEM - - - - -						180		
BELVIEW	1640001	REDWOOD	Acid	ADJ	/69	438		1.2
TOTAL POPULATION SERVED BY SOURCE WATER SYSTEM - - - - -						438		
BEMIDJI	1040002	BELTRAMI	Acid	ADJ	11/69	11000		1.2
TOTAL POPULATION SERVED BY SOURCE WATER SYSTEM - - - - -						11000		
BENSON	1760008	SWIFT	Acid	ADJ	11/52	3656		1.2
TOTAL POPULATION SERVED BY SOURCE WATER SYSTEM - - - - -						3656		
BERTHA	1770001	TODD	Acid	ADJ	11/70	562		1.2
TOTAL POPULATION SERVED BY SOURCE WATER SYSTEM - - - - -						562		
BIG FALLS	1360001	KOOCHICHING	Acid	ADJ	12/70	450		1.2
TOTAL POPULATION SERVED BY SOURCE WATER SYSTEM - - - - -						450		
BIG LAKE	1710002	SHERBURNE	Acid	ADJ	12/69	3000		1.2
TOTAL POPULATION SERVED BY SOURCE WATER SYSTEM - - - - -						3000		
BIGELOW	1530002	NOBLES	Acid	ADJ		249		1.2
TOTAL POPULATION SERVED BY SOURCE WATER SYSTEM - - - - -						249		

POPULATION SERVED FLUORIDATED DRINKING WATER BY SOURCE SYSTEM,
CONSECUTIVE SYSTEM, AND COUNTY WITHIN STATE (AS OF 12/31/92)

MINNESOTA

WATER SYSTEMS AND CONSECUTIVE SYSTEMS SERVED	EPA ID NO	COUNTY	CHEM USED	STATUS	FLUOR START DATE	POP SERVED	NATURAL SYSTEMS NAT LEVEL	OPT LEVEL
BIGFORK	1310001	ITASCA	Acid	ADJ	10/80	451		1.2
TOTAL POPULATION SERVED BY SOURCE WATER SYSTEM - - - - -						451		
BIRD ISLAND	1650001	RENVILLE	Acid	ADJ	12/58	1372		1.2
TOTAL POPULATION SERVED BY SOURCE WATER SYSTEM - - - - -						1372		
BISCAY	1430001	MCLEOD	Acid	ADJ	09/80	122		1.2
TOTAL POPULATION SERVED BY SOURCE WATER SYSTEM - - - - -						122		
BIWABIK	1690004	ST. LOUIS	Acid	ADJ	11/72	1432		1.2
TOTAL POPULATION SERVED BY SOURCE WATER SYSTEM - - - - -						1432		
BLACKDUCK	1040014	BELTRAMI	Acid	ADJ		700		1.2
TOTAL POPULATION SERVED BY SOURCE WATER SYSTEM - - - - -						700		
BLAINE	1020006	ANOKA	Acid	ADJ	01/65	35560		1.2
TOTAL POPULATION SERVED BY SOURCE WATER SYSTEM - - - - -						35560		
BLOMKEST	1340002	KANDIYOHI	Acid	ADJ	/70	200		1.2
TOTAL POPULATION SERVED BY SOURCE WATER SYSTEM - - - - -						200		
BLOOMING PRAIRIE	1740001	HENNEPIN	Acid	ADJ	08/68	2008		1.2
TOTAL POPULATION SERVED BY SOURCE WATER SYSTEM - - - - -						2008		
BLOOMINGTON	1270001	HENNEPIN	NaSiF6	ADJ	11/60	83780		1.2
TOTAL POPULATION SERVED BY SOURCE WATER SYSTEM - - - - -						83780		
BLUE EARTH	1220001	FARIBAULT	Acid	ADJ	08/53	4132		1.2
TOTAL POPULATION SERVED BY SOURCE WATER SYSTEM - - - - -						4132		
BORUP	1540002	NORMAN	Acid	ADJ		130		1.2
TOTAL POPULATION SERVED BY SOURCE WATER SYSTEM - - - - -						130		
BOVEY	1310003	ITASCA	Acid	ADJ	12/72	858		1.2
TOTAL POPULATION SERVED BY SOURCE WATER SYSTEM - - - - -						858		

POPULATION SERVED FLUORIDATED DRINKING WATER BY SOURCE SYSTEM,
CONSECUTIVE SYSTEM, AND COUNTY WITHIN STATE (AS OF 12/31/92)

MINNESOTA

WATER SYSTEMS AND CONSECUTIVE SYSTEMS SERVED	EPA ID NO	COUNTY	CHEM USED	STATUS	FLUOR START DATE	POP SERVED	NATURAL SYSTEMS NAT LEVEL	OPT LEVEL
BOWLUS	1490009	MORRISON	Acid	ADJ		260		1.2
TOTAL POPULATION SERVED BY SOURCE WATER SYSTEM - - - - -						260		
BOYD	1370002	LAC QUI PARLE	Acid	ADJ		330		1.2
TOTAL POPULATION SERVED BY SOURCE WATER SYSTEM - - - - -						330		
BRAHAM	1300001	ISANTI	Acid	ADJ	/70	1015		1.2
TOTAL POPULATION SERVED BY SOURCE WATER SYSTEM - - - - -						1015		
BRAINERD	1180002	CROW WING	Acid	ADJ	02/80	11243		1.2
TOTAL POPULATION SERVED BY SOURCE WATER SYSTEM - - - - -						11243		
BRANDON	1210009	DOUGLAS	Acid	ADJ	11/70	475		1.2
TOTAL POPULATION SERVED BY SOURCE WATER SYSTEM - - - - -						475		
BRECKENRIDGE	1840002	WILKIN	NaSiF6	ADJ	10/60	3900		1.2
TOTAL POPULATION SERVED BY SOURCE WATER SYSTEM - - - - -						3900		
BREITUNG-TOWER-SOUDAN	1690045	ST. LOUIS	Acid	ADJ	12/70	1300		1.2
TOTAL POPULATION SERVED BY SOURCE WATER SYSTEM - - - - -						1300		
BREWSTER	1530003	NOBLES	Acid	ADJ	11/71	559		1.2
TOTAL POPULATION SERVED BY SOURCE WATER SYSTEM - - - - -						559		
BRICELYN	1220002	FARIBAULT	Acid	ADJ	10/68	470		1.2
TOTAL POPULATION SERVED BY SOURCE WATER SYSTEM - - - - -						470		
BROOKLYN CENTER	1270004	HENNEPIN	Acid	ADJ	04/64	31500		1.2
TOTAL POPULATION SERVED BY SOURCE WATER SYSTEM - - - - -						31500		
BROOKLYN PARK	1270005	HENNEPIN	Acid	ADJ	10/65	32000		1.2
TOTAL POPULATION SERVED BY SOURCE WATER SYSTEM - - - - -						32000		
BROOTEN	1730005	STEARNS	Acid	ADJ	/69	603		1.2
TOTAL POPULATION SERVED BY SOURCE WATER SYSTEM - - - - -						603		
BROWERVILLE	1770002	TODD	Acid	ADJ	/70	665		1.2
TOTAL POPULATION SERVED BY SOURCE WATER SYSTEM - - - - -						665		

POPULATION SERVED FLUORIDATED DRINKING WATER BY SOURCE SYSTEM,
CONSECUTIVE SYSTEM, AND COUNTY WITHIN STATE (AS OF 12/31/92)

MINNESOTA

WATER SYSTEMS AND CONSECUTIVE SYSTEMS SERVED	EPA ID NO	COUNTY	CHEM USED	STATUS	FLUOR START DATE	POP SERVED	NATURAL SYSTEMS NAT LEVEL	OPT LEVEL
BROWNS VALLEY	1780001	TRAVERSE	Acid	ADJ	12/70	830		1.2
TOTAL POPULATION SERVED BY SOURCE WATER SYSTEM - - - - -						830		
BROWNTON	1430002	MCLEOD	Acid	ADJ	11/69	750		1.2
TOTAL POPULATION SERVED BY SOURCE WATER SYSTEM - - - - -						750		
BUCKMAN	1490001	MORRISON	Acid	ADJ		190		1.2
TOTAL POPULATION SERVED BY SOURCE WATER SYSTEM - - - - -						190		
BUFFALO	1860005	WRIGHT	Acid	ADJ		7000		1.2
TOTAL POPULATION SERVED BY SOURCE WATER SYSTEM - - - - -						7000		
BUFFALO LAKE	1650003	RENVILLE	Acid	ADJ	/70	782		1.2
TOTAL POPULATION SERVED BY SOURCE WATER SYSTEM - - - - -						782		
BUHL	1690006	ST. LOUIS	Acid	ADJ	06/80	1088		1.2
TOTAL POPULATION SERVED BY SOURCE WATER SYSTEM - - - - -						1088		
BURNSVILLE	1190002	DAKOTA	Acid	ADJ	10/66	49236		1.2
TOTAL POPULATION SERVED BY SOURCE WATER SYSTEM - - - - -						49236		
BUTTERFIELD	1830001	WATONWAN	Acid	ADJ		636		1.2
TOTAL POPULATION SERVED BY SOURCE WATER SYSTEM - - - - -						636		
BYRON	1550001	OLMSTED	Acid	ADJ	11/70	1715		1.2
TOTAL POPULATION SERVED BY SOURCE WATER SYSTEM - - - - -						1715		
CALEDONIA	1280002	HOUSTON	Acid	ADJ	10/69	2619		1.2
TOTAL POPULATION SERVED BY SOURCE WATER SYSTEM - - - - -						2619		
CALLAWAY	1030004	BECKER	Acid	ADJ	/70	238		1.2
TOTAL POPULATION SERVED BY SOURCE WATER SYSTEM - - - - -						238		
CALUMET	0000004	ITASCA	NaF	ADJ	05/88	470		1.2
TOTAL POPULATION SERVED BY SOURCE WATER SYSTEM - - - - -						470		

POPULATION SERVED FLUORIDATED DRINKING WATER BY SOURCE SYSTEM,
CONSECUTIVE SYSTEM, AND COUNTY WITHIN STATE (AS OF 12/31/92)

MINNESOTA

WATER SYSTEMS AND CONSECUTIVE SYSTEMS SERVED	EPA ID NO	COUNTY	CHEM USED	STATUS	FLUOR START DATE	POP SERVED	NATURAL SYSTEMS NAT LEVEL	OPT LEVEL
CAMBRIDGE	1300002	ISANTI	Acid	ADJ	/69	3000		1.2
TOTAL POPULATION SERVED BY SOURCE WATER SYSTEM - - - - -						3000		
CAMBRIDGE STATE HOSPITAL	1300004	ISANTI	Acid	ADJ		878		1.2
TOTAL POPULATION SERVED BY SOURCE WATER SYSTEM - - - - -						878		
CAMPBELL	1840003	WILKIN		NATL		339	1.1	
TOTAL POPULATION SERVED BY SOURCE WATER SYSTEM - - - - -						339		
CANBY	1870001	YELLOW MEDICINE	Acid	ADJ	03/66	2147		1.2
ST LEO	1870007	YELLOW MEDICINE		CONS		150		
TOTAL POPULATION SERVED BY SOURCE WATER SYSTEM - - - - -						2297		
CANNON FALLS	1250001	GOODHUE	Acid	ADJ	/70	2560		1.2
TOTAL POPULATION SERVED BY SOURCE WATER SYSTEM - - - - -						2560		
CANTON	1230001	FILLMORE	Acid	ADJ	03/80	390		1.2
TOTAL POPULATION SERVED BY SOURCE WATER SYSTEM - - - - -						390		
CARLOS	1210010	DOUGLAS	Acid	ADJ	01/68	364		1.2
TOTAL POPULATION SERVED BY SOURCE WATER SYSTEM - - - - -						364		
CARLTON	1090003	CARLTON	Acid	ADJ		862		1.2
TOTAL POPULATION SERVED BY SOURCE WATER SYSTEM - - - - -						862		
CASS LAKE	1110006	CASS	Acid	ADJ	/70	1000		1.2
TOTAL POPULATION SERVED BY SOURCE WATER SYSTEM - - - - -						1000		
CENTER CITY	1130001	CHISAGO	Acid	ADJ	11/71	500		1.2
TOTAL POPULATION SERVED BY SOURCE WATER SYSTEM - - - - -						500		
CENTERVILLE	1020036	ANOKA	Acid	ADJ	01/80	450		1.2
TOTAL POPULATION SERVED BY SOURCE WATER SYSTEM - - - - -						450		
CEYLON	1460001	MARTIN	Acid	ADJ		543		1.2
TOTAL POPULATION SERVED BY SOURCE WATER SYSTEM - - - - -						543		

POPULATION SERVED FLUORIDATED DRINKING WATER BY SOURCE SYSTEM,
CONSECUTIVE SYSTEM, AND COUNTY WITHIN STATE (AS OF 12/31/92)

MINNESOTA

WATER SYSTEMS AND CONSECUTIVE SYSTEMS SERVED	EPA ID NO	COUNTY	CHEM USED	STATUS	FLUOR START DATE	POP SERVED	NATURAL SYSTEMS NAT LEVEL	OPT LEVEL
CHAMPLIN	1270006	HENNEPIN	Acid	ADJ	01/80	16500		1.2
TOTAL POPULATION SERVED BY SOURCE WATER SYSTEM - - - - -						16500		
CHANHASSEN	1100001	CARVER	Acid	ADJ	/70	1000		1.2
TOTAL POPULATION SERVED BY SOURCE WATER SYSTEM - - - - -						1000		
CHASKA	1100002	CARVER	Acid	ADJ	12/70	10018		1.2
TOTAL POPULATION SERVED BY SOURCE WATER SYSTEM - - - - -						10018		
CHATFIELD	1230002	FILLMORE	Acid	ADJ	01/67	2055		1.2
TOTAL POPULATION SERVED BY SOURCE WATER SYSTEM - - - - -						2055		
CHESTER HEIGHTS WATER CO	1550020	OLMSTEAD	Acid	ADJ		300		1.2
TOTAL POPULATION SERVED BY SOURCE WATER SYSTEM - - - - -						300		
CHISAGO CITY	1730003	CHISAGO	Acid	ADJ	/70	1634		1.2
TOTAL POPULATION SERVED BY SOURCE WATER SYSTEM - - - - -						1634		
CHISHOLM	1690007	ST. LOUIS	NaSiF6	ADJ	11/70	5150		1.2
TOTAL POPULATION SERVED BY SOURCE WATER SYSTEM - - - - -						5150		
CHOKIO	1750002	STEVENS	Acid	ADJ	/70	550		1.2
TOTAL POPULATION SERVED BY SOURCE WATER SYSTEM - - - - -						550		
CIMARRON MOVILLA	1820010	WASHINGTON	Acid	ADJ		1250		1.2
TOTAL POPULATION SERVED BY SOURCE WATER SYSTEM - - - - -						1250		
CIRCLE PINES	1020013	ANOKA	Acid	ADJ	12/52	5000		1.2
TOTAL POPULATION SERVED BY SOURCE WATER SYSTEM - - - - -						5000		
CLARA CITY	1120001	CHIPPEWA	Acid	ADJ	11/69	1550		1.2
TOTAL POPULATION SERVED BY SOURCE WATER SYSTEM - - - - -						1550		
CLAREMONT	1200001	DODGE	Acid	ADJ	10/70	520		1.2
TOTAL POPULATION SERVED BY SOURCE WATER SYSTEM - - - - -						520		
CLARISSA	1770003	TODD	Acid	ADJ	11/72	663		1.2
TOTAL POPULATION SERVED BY SOURCE WATER SYSTEM - - - - -						663		

POPULATION SERVED FLUORIDATED DRINKING WATER BY SOURCE SYSTEM,
CONSECUTIVE SYSTEM, AND COUNTY WITHIN STATE (AS OF 12/31/92)

MINNESOTA

WATER SYSTEMS AND CONSECUTIVE SYSTEMS SERVED	EPA ID NO	COUNTY	CHEM USED	STATUS	FLUOR START DATE	POP SERVED	NATURAL SYSTEMS NAT LEVEL	OPT LEVEL
CLARKFIELD	1870002	YELLOW MEDICINE	Acid	ADJ	01/70	1171		1.2
	TOTAL POPULATION SERVED BY SOURCE WATER SYSTEM - - - - -					1171		
CLARKS GROVE	1240005	FREEBORN	Acid	ADJ	01/68	650		1.2
	TOTAL POPULATION SERVED BY SOURCE WATER SYSTEM - - - - -					650		
CLEAR LAKE	1710009	SHERBURNE	Acid	ADJ	02/80	324		1.2
	TOTAL POPULATION SERVED BY SOURCE WATER SYSTEM - - - - -					324		
CLEARBROOK	1150003	CLEARWATER	Acid	ADJ	12/70	700		1.2
	TOTAL POPULATION SERVED BY SOURCE WATER SYSTEM - - - - -					700		
CLEARWATER	1860025	WRIGHT	Acid	ADJ	03/80	429		1.2
	TOTAL POPULATION SERVED BY SOURCE WATER SYSTEM - - - - -					429		
CLEMENTS	1640002	REDWOOD	Acid	ADJ		210		1.2
	TOTAL POPULATION SERVED BY SOURCE WATER SYSTEM - - - - -					210		
CLEVELAND	1400001	LE SUEUR	Acid	ADJ	/71	716		1.2
	TOTAL POPULATION SERVED BY SOURCE WATER SYSTEM - - - - -					716		
CLIMAX	1600001	POLK	Acid	ADJ	12/70	257		1.2
	TOTAL POPULATION SERVED BY SOURCE WATER SYSTEM - - - - -					257		
CLINTON	1060003	BIG STONE	Acid	ADJ	12/70	650		1.2
	TOTAL POPULATION SERVED BY SOURCE WATER SYSTEM - - - - -					650		
CLOQUET WATER SYSTEM SCANLON	1090005 1090011	CARLTON CARLTON	Acid	ADJ CONS	12/53	10000 1132		1.2
	TOTAL POPULATION SERVED BY SOURCE WATER SYSTEM - - - - -					11132		
COKATO	1860006	WRIGHT	Acid	ADJ	12/70	2100		1.2
	TOTAL POPULATION SERVED BY SOURCE WATER SYSTEM - - - - -					2100		
COLD SPRING	1730006	STEARNS	Acid	ADJ	/70	2150		1.2
	TOTAL POPULATION SERVED BY SOURCE WATER SYSTEM - - - - -					2150		

POPULATION SERVED FLUORIDATED DRINKING WATER BY SOURCE SYSTEM,
CONSECUTIVE SYSTEM, AND COUNTY WITHIN STATE (AS OF 12/31/92)

MINNESOTA

WATER SYSTEMS AND CONSECUTIVE SYSTEMS SERVED	EPA ID NO	COUNTY	CHEM USED	STATUS	FLUOR START DATE	POP SERVED	NATURAL SYSTEMS NAT LEVEL	OPT LEVEL
COLERAINE	1310006	ITASCA	Acid	ADJ	/71	1116		1.2
TOTAL POPULATION SERVED BY SOURCE WATER SYSTEM - - - - -						1116		
COLOGNE	1100004	CARVER	Acid	ADJ	01/68	610		1.2
TOTAL POPULATION SERVED BY SOURCE WATER SYSTEM - - - - -						610		
COMFREY	1080001	BROWN	Acid	ADJ	12/70	534		1.2
TOTAL POPULATION SERVED BY SOURCE WATER SYSTEM - - - - -						534		
COMSTOCK	1140002	CLAY	Acid	ADJ		135		1.2
TOTAL POPULATION SERVED BY SOURCE WATER SYSTEM - - - - -						135		
CONGER	1240006	FREEBORN	Acid	ADJ		155		1.2
TOTAL POPULATION SERVED BY SOURCE WATER SYSTEM - - - - -						155		
COOK	1690009	ST. LOUIS	Acid	ADJ	11/70	800		1.2
TOTAL POPULATION SERVED BY SOURCE WATER SYSTEM - - - - -						800		
COON RAPIDS	1020017	ANOKA	Acid	ADJ	11/66	45700		1.2
TOTAL POPULATION SERVED BY SOURCE WATER SYSTEM - - - - -						45700		
COSMOS	1470011	MEEKER	Acid	ADJ	/70	500		1.2
TOTAL POPULATION SERVED BY SOURCE WATER SYSTEM - - - - -						500		
COTTAGE GROVE	1820004	WASHINGTON	Acid	ADJ	07/64	22500		1.2
TOTAL POPULATION SERVED BY SOURCE WATER SYSTEM - - - - -						22500		
COTTON SCHOOL	0000005	ST. LOUIS	NaF	ADJ	01/88	300		5.4
TOTAL POPULATION SERVED BY SOURCE WATER SYSTEM - - - - -						300		
COTTONWOOD	1420002	LYON	Acid	ADJ	11/70	970		1.2
TOTAL POPULATION SERVED BY SOURCE WATER SYSTEM - - - - -						970		
COUNTY HERITAGE SUBD	1140015	CLEARWATER	Acid	ADJ	/76	25		1.2
TOTAL POPULATION SERVED BY SOURCE WATER SYSTEM - - - - -						25		

POPULATION SERVED FLUORIDATED DRINKING WATER BY SOURCE SYSTEM,
CONSECUTIVE SYSTEM, AND COUNTY WITHIN STATE (AS OF 12/31/92)

MINNESOTA

WATER SYSTEMS AND CONSECUTIVE SYSTEMS SERVED	EPA ID NO	COUNTY	CHEM USED	STATUS	FLUOR START DATE	POP SERVED	NATURAL SYSTEMS NAT LEVEL	OPT LEVEL
COURTLAND	1520001	NICOLLET	Acid	ADJ	/69	399		1.2
TOTAL POPULATION SERVED BY SOURCE WATER SYSTEM - - - - -						399		
CROMWELL	1090007	CARLTON	Acid	ADJ	/69	187		1.2
TOTAL POPULATION SERVED BY SOURCE WATER SYSTEM - - - - -						187		
CROOKSTON	1600002	POLK	Acid	ADJ	/54	8700		1.2
TOTAL POPULATION SERVED BY SOURCE WATER SYSTEM - - - - -						8700		
CROSBY	1180008	CROW WING	Acid	ADJ	01/68	2218		1.2
TOTAL POPULATION SERVED BY SOURCE WATER SYSTEM - - - - -						2218		
CURRIE	1510003	MURRAY	Acid	ADJ	12/70	368		1.2
TOTAL POPULATION SERVED BY SOURCE WATER SYSTEM - - - - -						368		
CUYUNA	1180011	CROWING	Acid	ADJ	01/80	90		1.2
TOTAL POPULATION SERVED BY SOURCE WATER SYSTEM - - - - -						90		
CYRUS	1610001	POPE	Acid	ADJ	11/71	335		1.2
TOTAL POPULATION SERVED BY SOURCE WATER SYSTEM - - - - -						335		
DALTON	1560008	OTTER TAIL	Acid	ADJ	/70	221		1.2
TOTAL POPULATION SERVED BY SOURCE WATER SYSTEM - - - - -						221		
DARFUR	1830002	WATONWAN	Acid	ADJ	11/69	139		1.2
TOTAL POPULATION SERVED BY SOURCE WATER SYSTEM - - - - -						139		
DARWIN	1470002	MEEKER	Acid	ADJ	/68	283		1.2
TOTAL POPULATION SERVED BY SOURCE WATER SYSTEM - - - - -						283		
DASSEL	1470003	MEEKER	Acid	ADJ	05/66	1066		1.2
TOTAL POPULATION SERVED BY SOURCE WATER SYSTEM - - - - -						1066		
DAWSON	1370003	LAC QUI PARLE	Acid	ADJ	/70	1990		1.2
TOTAL POPULATION SERVED BY SOURCE WATER SYSTEM - - - - -						1990		
DE GRAFF	1760004	SWIFT	Acid	ADJ		165		1.2
TOTAL POPULATION SERVED BY SOURCE WATER SYSTEM - - - - -						165		

POPULATION SERVED FLUORIDATED DRINKING WATER BY SOURCE SYSTEM,
CONSECUTIVE SYSTEM, AND COUNTY WITHIN STATE (AS OF 12/31/92)

MINNESOTA

WATER SYSTEMS AND CONSECUTIVE SYSTEMS SERVED	EPA ID NO	COUNTY	CHEM USED	STATUS	FLUOR START DATE	POP SERVED	NATURAL SYSTEMS NAT LEVEL	OPT LEVEL
DEER CREEK	1560007	OTTER TAIL	Acid	ADJ	/69	392		1.2
TOTAL POPULATION SERVED BY SOURCE WATER SYSTEM - - - - -						392		
DEER RIVER	1310007	ITASCA	Acid	ADJ		945		1.2
TOTAL POPULATION SERVED BY SOURCE WATER SYSTEM - - - - -						945		
DEERWOOD	1180012	CROW WING	Acid	ADJ	02/80	580		1.2
TOTAL POPULATION SERVED BY SOURCE WATER SYSTEM - - - - -						580		
DELANO	1860007	WRIGHT	Acid	ADJ	/69	2647		1.2
TOTAL POPULATION SERVED BY SOURCE WATER SYSTEM - - - - -						2647		
DELAVAN	1220003	FARIBAUT	Acid	ADJ	/71	262		1.2
TOTAL POPULATION SERVED BY SOURCE WATER SYSTEM - - - - -						262		
DENNISON	1250021	GOODHUE	Acid	ADJ		175		1.2
TOTAL POPULATION SERVED BY SOURCE WATER SYSTEM - - - - -						175		
DETROIT LAKES	1030005	BECKER	NaSiF6	ADJ	03/68	8000		1.2
TOTAL POPULATION SERVED BY SOURCE WATER SYSTEM - - - - -						8000		
DEXTER	1500006	MOWER	Acid	ADJ	10/70	270		1.2
TOTAL POPULATION SERVED BY SOURCE WATER SYSTEM - - - - -						270		
DILWORTH	1140003	CLAY	Acid	ADJ	/69	2700		1.2
TOTAL POPULATION SERVED BY SOURCE WATER SYSTEM - - - - -						2700		
DODGE CENTER	1200002	DODGE	Acid	ADJ	01/67	1875		1.2
TOTAL POPULATION SERVED BY SOURCE WATER SYSTEM - - - - -						1875		
DONNELLY	1750003	STEVENS	Acid	ADJ	12/70	317		1.2
TOTAL POPULATION SERVED BY SOURCE WATER SYSTEM - - - - -						317		
DOVER	1550004	OLMSTED	Acid	ADJ		320		1.2
TOTAL POPULATION SERVED BY SOURCE WATER SYSTEM - - - - -						320		

POPULATION SERVED FLUORIDATED DRINKING WATER BY SOURCE SYSTEM,
CONSECUTIVE SYSTEM, AND COUNTY WITHIN STATE (AS OF 12/31/92)

MINNESOTA

WATER SYSTEMS AND CONSECUTIVE SYSTEMS SERVED	EPA ID NO	COUNTY	CHEM USED	STATUS	FLUOR START DATE	POP SERVED	NATURAL SYSTEMS NAT LEVEL	OPT LEVEL
DULUTH	1690011	ST. LOUIS	Acid	ADJ	/70	87000		1.2
FOND DU LAC	1690052	ST. LOUIS		CONS		60		
HERMANTOWN	1690043	ST. LOUIS		CONS		2500		
PROCTOR	1690042	ST. LOUIS		CONS		3000		
RICE LAKE TOWNSHIP	1690049	ST. LOUIS		CONS		700		
TOTAL POPULATION SERVED BY SOURCE WATER SYSTEM - - - - -						93260		
DUMONT	1780002	TRAVERSE	Acid	ADJ	/72	143		1.2
TOTAL POPULATION SERVED BY SOURCE WATER SYSTEM - - - - -						143		
DUNDAS	1660015	RICE	Acid	ADJ		375		1.2
TOTAL POPULATION SERVED BY SOURCE WATER SYSTEM - - - - -						375		
DUNNELL	1460002	MARTIN	Acid	ADJ	12/70	216		1.2
TOTAL POPULATION SERVED BY SOURCE WATER SYSTEM - - - - -						216		
EAGAN	1190007	DAKOTA	Acid	ADJ	/70	45000		1.2
TOTAL POPULATION SERVED BY SOURCE WATER SYSTEM - - - - -						45000		
EAGLE BEND	1770004	TODD	Acid	ADJ	11/72	623		1.2
TOTAL POPULATION SERVED BY SOURCE WATER SYSTEM - - - - -						623		
EAGLE LAKE	1070002	BLUE EARTH	Acid	ADJ	12/70	1600		1.2
TOTAL POPULATION SERVED BY SOURCE WATER SYSTEM - - - - -						1600		
EAST GRAND FORKS	1600004	POLK	Acid	ADJ	06/66	9000		1.2
TOTAL POPULATION SERVED BY SOURCE WATER SYSTEM - - - - -						9000		
EASTON	1220005	FARIBAULT	Acid	ADJ	/71	283		1.2
TOTAL POPULATION SERVED BY SOURCE WATER SYSTEM - - - - -						283		
ECHO	1870003	YELLOW MEDICINE	Acid	ADJ	/72	333		1.2
TOTAL POPULATION SERVED BY SOURCE WATER SYSTEM - - - - -						333		
EDEN PRAIRIE	1270010	HENNEPIN	NaSiF6	ADJ		34000		1.2
TOTAL POPULATION SERVED BY SOURCE WATER SYSTEM - - - - -						34000		
EDEN VALLEY	1470006	MEEKER	Acid	ADJ	12/68	790		1.2
TOTAL POPULATION SERVED BY SOURCE WATER SYSTEM - - - - -						790		

POPULATION SERVED FLUORIDATED DRINKING WATER BY SOURCE SYSTEM,
CONSECUTIVE SYSTEM, AND COUNTY WITHIN STATE (AS OF 12/31/92)

MINNESOTA

WATER SYSTEMS AND CONSECUTIVE SYSTEMS SERVED	EPA ID NO	COUNTY	CHEM USED	STATUS	FLUOR START DATE	POP SERVED	NATURAL SYSTEMS NAT LEVEL	OPT LEVEL
EDGERTON	1590001	PIPESTONE	Acid	ADJ	10/58	1140		1.2
TOTAL POPULATION SERVED BY SOURCE WATER SYSTEM - - - - -						1140		
EDINA	1270011	HENNEPIN	Acid	ADJ	04/57	46000		1.2
TOTAL POPULATION SERVED BY SOURCE WATER SYSTEM - - - - -						46000		
EITZEN	1280003	HOUSTON	Acid	ADJ	/70	240		1.2
TOTAL POPULATION SERVED BY SOURCE WATER SYSTEM - - - - -						240		
ELBA	1850003	WINONA	Acid	ADJ	/70	225		1.2
TOTAL POPULATION SERVED BY SOURCE WATER SYSTEM - - - - -						225		
ELBOW LAKE	1260003	GRANT	Acid	ADJ	11/69	1465		1.2
TOTAL POPULATION SERVED BY SOURCE WATER SYSTEM - - - - -						1465		
ELGIN	1790001	WABASHA	Acid	ADJ	11/70	680		1.2
TOTAL POPULATION SERVED BY SOURCE WATER SYSTEM - - - - -						680		
ELIZABETH	1560028	OTTER TAIL	Acid	ADJ		180		1.2
TOTAL POPULATION SERVED BY SOURCE WATER SYSTEM - - - - -						180		
ELK RIVER	1710004	SHERBURNE	Acid	ADJ	12/55	4200		1.2
TOTAL POPULATION SERVED BY SOURCE WATER SYSTEM - - - - -						4200		
ELKO	1700002	SCOTT	Acid	ADJ	/70	125		1.2
TOTAL POPULATION SERVED BY SOURCE WATER SYSTEM - - - - -						125		
ELKTON	1500007	MOWER	Acid	ADJ	01/68	145		1.2
TOTAL POPULATION SERVED BY SOURCE WATER SYSTEM - - - - -						145		
ELLENDALE	1740003	STEELE	Acid	ADJ	12/68	600		1.2
TOTAL POPULATION SERVED BY SOURCE WATER SYSTEM - - - - -						600		
ELLSWORTH	1530005	NOBLES	Acid	ADJ	/72	620		1.2
TOTAL POPULATION SERVED BY SOURCE WATER SYSTEM - - - - -						620		

POPULATION SERVED FLUORIDATED DRINKING WATER BY SOURCE SYSTEM,
CONSECUTIVE SYSTEM, AND COUNTY WITHIN STATE (AS OF 12/31/92)

MINNESOTA

WATER SYSTEMS AND CONSECUTIVE SYSTEMS SERVED	EPA ID NO	COUNTY	CHEM USED	STATUS	FLUOR START DATE	POP SERVED	NATURAL SYSTEMS NAT LEVEL	OPT LEVEL
ELMORE	1220004	FARIBAULT	Acid	ADJ	11/69	882		1.2
	TOTAL POPULATION SERVED BY SOURCE WATER SYSTEM - - - - -					882		
ELY	1690014	ST. LOUIS	NaF	ADJ	11/52	3800		1.2
	TOTAL POPULATION SERVED BY SOURCE WATER SYSTEM - - - - -					3800		
ELYSIAN	1400003	LE SUEUR	Acid	ADJ	/71	485		1.2
	TOTAL POPULATION SERVED BY SOURCE WATER SYSTEM - - - - -					485		
EMMONS	1240007	FREEBORN	Acid	ADJ	09/80	475		1.2
	TOTAL POPULATION SERVED BY SOURCE WATER SYSTEM - - - - -					475		
EMPIRE TOWNSHIP	1190009	DAKOTA	Acid	ADJ	09/80	450		1.2
	TOTAL POPULATION SERVED BY SOURCE WATER SYSTEM - - - - -					450		
ENGLEHAVEN DEVELOPMENT	1700015	SCOTT	Acid	ADJ		150		1.2
	TOTAL POPULATION SERVED BY SOURCE WATER SYSTEM - - - - -					150		
ERSKINE	1600005	POLK	Acid	ADJ	/71	571		1.2
	TOTAL POPULATION SERVED BY SOURCE WATER SYSTEM - - - - -					571		
EVANSVILLE	1210013	DOUGLAS	Acid	ADJ	/69	580		1.2
	TOTAL POPULATION SERVED BY SOURCE WATER SYSTEM - - - - -					580		
EVELETH	1690018	ST. LOUIS	Acid	ADJ	/71	5000		1.2
	TOTAL POPULATION SERVED BY SOURCE WATER SYSTEM - - - - -					5000		
EXCELSIOR	1270012	HENNEPIN	NaF	ADJ	06/63	2860		1.2
	TOTAL POPULATION SERVED BY SOURCE WATER SYSTEM - - - - -					2860		
EYOTA	1550006	OLMSTED	Acid	ADJ	01/68	1400		1.2
	TOTAL POPULATION SERVED BY SOURCE WATER SYSTEM - - - - -					1400		
FAIRFAX	1650005	RENVILLE	Acid	ADJ	11/67	1405		1.2
	TOTAL POPULATION SERVED BY SOURCE WATER SYSTEM - - - - -					1405		
FAIRMONT	1460003	MARTIN	NaSiF6	ADJ	12/51	11506		1.2
	TOTAL POPULATION SERVED BY SOURCE WATER SYSTEM - - - - -					11506		

POPULATION SERVED FLUORIDATED DRINKING WATER BY SOURCE SYSTEM,
CONSECUTIVE SYSTEM, AND COUNTY WITHIN STATE (AS OF 12/31/92)

MINNESOTA

WATER SYSTEMS AND CONSECUTIVE SYSTEMS SERVED	EPA ID NO	COUNTY	CHEM USED	STATUS	FLUOR START DATE	POP SERVED	NATURAL SYSTEMS NAT LEVEL	OPT LEVEL
FARIBAULT	1660002	RICE	Acid	ADJ	/53	16595		1.2
TOTAL POPULATION SERVED BY SOURCE WATER SYSTEM - - - - -						16595		
FARIBAULT STATE HOSPITAL	1660005	RICE	Acid	ADJ		1417		1.2
TOTAL POPULATION SERVED BY SOURCE WATER SYSTEM - - - - -						1417		
FARMINGTON	1190008	DAKOTA	Acid	ADJ	10/68	5830		1.2
TOTAL POPULATION SERVED BY SOURCE WATER SYSTEM - - - - -						5830		
FELTON	1140012	CLAY	Acid	ADJ		232		1.2
TOTAL POPULATION SERVED BY SOURCE WATER SYSTEM - - - - -						232		
FERGUS FALLS	1560014	OTTER TAIL	NaSiF6	ADJ	05/51	12600		1.2
TOTAL POPULATION SERVED BY SOURCE WATER SYSTEM - - - - -						12600		
FERTILE	1600008	POLK	Acid	ADJ	12/69	955		1.2
TOTAL POPULATION SERVED BY SOURCE WATER SYSTEM - - - - -						955		
FINLAYSON	1580002	PINE	Acid	ADJ	/69	200		1.2
TOTAL POPULATION SERVED BY SOURCE WATER SYSTEM - - - - -						200		
FISHER	1600009	POLK	Acid	ADJ	/71	426		1.2
TOTAL POPULATION SERVED BY SOURCE WATER SYSTEM - - - - -						426		
FOLEY	1050001	BENTON	Acid	ADJ	03/60	1700		1.2
TOTAL POPULATION SERVED BY SOURCE WATER SYSTEM - - - - -						1700		
FOREST HILLS SUBDIVISION	1550017	OLMSTEAD	Acid	ADJ		190		1.2
TOTAL POPULATION SERVED BY SOURCE WATER SYSTEM - - - - -						190		
FOREST LAKE	1820005	WASHINGTON	Acid	ADJ	11/61	5000		1.2
TOTAL POPULATION SERVED BY SOURCE WATER SYSTEM - - - - -						5000		
FORESTON	1480014	MILLE LACS	Acid	ADJ		283		1.2
TOTAL POPULATION SERVED BY SOURCE WATER SYSTEM - - - - -						283		

POPULATION SERVED FLUORIDATED DRINKING WATER BY SOURCE SYSTEM,
CONSECUTIVE SYSTEM, AND COUNTY WITHIN STATE (AS OF 12/31/92)

MINNESOTA

WATER SYSTEMS AND CONSECUTIVE SYSTEMS SERVED	EPA ID NO	COUNTY	CHEM USED	STATUS	FLUOR START DATE	POP SERVED	NATURAL SYSTEMS NAT LEVEL	OPT LEVEL
FOSSTON	1600010	POLK	Acid	ADJ	11/70	1609		1.2
TOTAL POPULATION SERVED BY SOURCE WATER SYSTEM - - - - -						1609		
FOUNTAIN	1230003	FILLMORE	Acid	ADJ		330		1.2
TOTAL POPULATION SERVED BY SOURCE WATER SYSTEM - - - - -						330		
FRANKLIN	1650006	RENVILLE	Acid	ADJ	11/72	437		1.2
TOTAL POPULATION SERVED BY SOURCE WATER SYSTEM - - - - -						437		
FRANSTEN MHP	1170007	COTTONWOOD		NATL		42	0.7	
TOTAL POPULATION SERVED BY SOURCE WATER SYSTEM - - - - -						42		
FRAZEE	1030014	BECKER	Acid	ADJ	/70	1200		1.2
TOTAL POPULATION SERVED BY SOURCE WATER SYSTEM - - - - -						1200		
FREEBORN	1240008	FREEBORN	Acid	ADJ	01/68	300		1.2
TOTAL POPULATION SERVED BY SOURCE WATER SYSTEM - - - - -						300		
FREEPORT	1730013	STEARNS	Acid	ADJ	11/70	560		1.2
TOTAL POPULATION SERVED BY SOURCE WATER SYSTEM - - - - -						560		
FRIDLEY	1020031	ANOKA	Acid	ADJ	01/61	29336		1.2
TOTAL POPULATION SERVED BY SOURCE WATER SYSTEM - - - - -						29336		
FROST	1220007	FARIBAULT	Acid	ADJ	12/70	293		1.2
TOTAL POPULATION SERVED BY SOURCE WATER SYSTEM - - - - -						293		
FULDA	1510005	MURRAY	Acid	ADJ		1308		1.2
TOTAL POPULATION SERVED BY SOURCE WATER SYSTEM - - - - -						1308		
GARY	1540010	NORMAN	Acid	ADJ		260		1.2
TOTAL POPULATION SERVED BY SOURCE WATER SYSTEM - - - - -						260		
GAYLORD	1720002	SIBLEY	Acid	ADJ	03/65	1950		1.2
TOTAL POPULATION SERVED BY SOURCE WATER SYSTEM - - - - -						1950		
GENEVA	1240009	FREEBORN	Acid	ADJ	01/68	400		1.2
TOTAL POPULATION SERVED BY SOURCE WATER SYSTEM - - - - -						400		

POPULATION SERVED FLUORIDATED DRINKING WATER BY SOURCE SYSTEM,
CONSECUTIVE SYSTEM, AND COUNTY WITHIN STATE (AS OF 12/31/92)

MINNESOTA

WATER SYSTEMS AND CONSECUTIVE SYSTEMS SERVED	EPA ID NO	COUNTY	CHEM USED	STATUS	FLUOR START DATE	POP SERVED	NATURAL SYSTEMS NAT LEVEL	OPT LEVEL
GHENT	1420004	LYON	Acid	ADJ	06/80	356		1.2
TOTAL POPULATION SERVED BY SOURCE WATER SYSTEM - - - - -						356		
GIBBON	1720004	SIBLEY	Acid	ADJ	12/69	750		1.2
TOTAL POPULATION SERVED BY SOURCE WATER SYSTEM - - - - -						750		
GILBERT	1690020	ST. LOUIS	Acid	ADJ	12/67	2563		1.2
TOTAL POPULATION SERVED BY SOURCE WATER SYSTEM - - - - -						2563		
GLENCOE	1430003	MCLEOD	Acid	ADJ	/70	4519		1.2
TOTAL POPULATION SERVED BY SOURCE WATER SYSTEM - - - - -						4519		
GLENVILLE	1240010	FREEBORN	Acid	ADJ	10/70	860		1.2
TOTAL POPULATION SERVED BY SOURCE WATER SYSTEM - - - - -						860		
GLENWOOD	1610003	POPE	NaF	ADJ		2250		1.2
TOTAL POPULATION SERVED BY SOURCE WATER SYSTEM - - - - -						2250		
GLYNDON	1140005	CLAY	Acid	ADJ	/70	882		1.2
TOTAL POPULATION SERVED BY SOURCE WATER SYSTEM - - - - -						882		
GONVICK	1150003	CLEARWATER	Acid	ADJ		362		1.2
TOTAL POPULATION SERVED BY SOURCE WATER SYSTEM - - - - -						362		
GOOD THUNDER	1070005	BLUE EARTH	Acid	ADJ	/70	560		1.2
TOTAL POPULATION SERVED BY SOURCE WATER SYSTEM - - - - -						560		
GOODHUE	1250005	GOODHUE	Acid	ADJ	/70	650		1.2
TOTAL POPULATION SERVED BY SOURCE WATER SYSTEM - - - - -						650		
GOODRIDGE	1570001	PENNINGTON	Acid	ADJ	/70	200		1.2
TOTAL POPULATION SERVED BY SOURCE WATER SYSTEM - - - - -						200		
GOODVIEW	1850012	WINONA	Acid	ADJ	12/69	2900		1.2
TOTAL POPULATION SERVED BY SOURCE WATER SYSTEM - - - - -						2900		

POPULATION SERVED FLUORIDATED DRINKING WATER BY SOURCE SYSTEM,
CONSECUTIVE SYSTEM, AND COUNTY WITHIN STATE (AS OF 12/31/92)

MINNESOTA

WATER SYSTEMS AND CONSECUTIVE SYSTEMS SERVED	EPA ID NO	COUNTY	CHEM USED	STATUS	FLUOR START DATE	POP SERVED	NATURAL SYSTEMS NAT LEVEL	OPT LEVEL
GRACEVILLE	1060005	BIG STONE	Acid	ADJ	11/70	750		1.2
TOTAL POPULATION SERVED BY SOURCE WATER SYSTEM - - - - -						750		
GRANADA	1460004	MARTIN	Acid	ADJ	/70	377		1.2
TOTAL POPULATION SERVED BY SOURCE WATER SYSTEM - - - - -						377		
GRAND MARAIS	1160001	COOK	Acid	ADJ	/70	1325		1.2
TOTAL POPULATION SERVED BY SOURCE WATER SYSTEM - - - - -						1325		
GRAND MEADOW	1500008	MOWER	Acid	ADJ	12/67	965		1.2
TOTAL POPULATION SERVED BY SOURCE WATER SYSTEM - - - - -						965		
GRAND RAPIDS	1310011	ITASCA	Acid	ADJ	11/70	8765		1.2
TOTAL POPULATION SERVED BY SOURCE WATER SYSTEM - - - - -						8765		
GRANITE FALLS	1870004	CHIPPEWA	NaF	ADJ	12/51	3200		1.2
TOTAL POPULATION SERVED BY SOURCE WATER SYSTEM - - - - -						3200		
GREEN ISLE	1720005	SIBLEY	Acid	ADJ	11/71	357		1.2
TOTAL POPULATION SERVED BY SOURCE WATER SYSTEM - - - - -						357		
GREENBUSH	1680002	ROSEAU	Acid	ADJ	12/71	817		1.2
TOTAL POPULATION SERVED BY SOURCE WATER SYSTEM - - - - -						817		
GREY EAGLE	1770005	TODD	Acid	ADJ		350		1.2
TOTAL POPULATION SERVED BY SOURCE WATER SYSTEM - - - - -						350		
GROVE CITY	1470007	MEEKER	Acid	ADJ	/70	570		1.2
TOTAL POPULATION SERVED BY SOURCE WATER SYSTEM - - - - -						570		
GRYGLA	1450003	MARSHALL	Acid	ADJ		209		1.2
TOTAL POPULATION SERVED BY SOURCE WATER SYSTEM - - - - -						209		
HACKENSACK	1110008	CASS	Acid	ADJ		283		1.2
TOTAL POPULATION SERVED BY SOURCE WATER SYSTEM - - - - -						283		
HALSTAD	1540003	NORMAN	Acid	ADJ	/68	650		1.2
TOTAL POPULATION SERVED BY SOURCE WATER SYSTEM - - - - -						650		

POPULATION SERVED FLUORIDATED DRINKING WATER BY SOURCE SYSTEM,
CONSECUTIVE SYSTEM, AND COUNTY WITHIN STATE (AS OF 12/31/92)

MINNESOTA

WATER SYSTEMS AND CONSECUTIVE SYSTEMS SERVED	EPA ID NO	COUNTY	CHEM USED	STATUS	FLUOR START DATE	POP SERVED	NATURAL SYSTEMS NAT LEVEL	OPT LEVEL
HAMBURG	1100005	CARVER	Acid	ADJ	09/68	492		1.2
TOTAL POPULATION SERVED BY SOURCE WATER SYSTEM - - - - -						492		
HAMPTON	1190010	DAKOTA	Acid	ADJ	11/69	390		1.2
TOTAL POPULATION SERVED BY SOURCE WATER SYSTEM - - - - -						390		
HANCOCK	1750004	STEVENS	NaF	ADJ	/67	810		1.2
TOTAL POPULATION SERVED BY SOURCE WATER SYSTEM - - - - -						810		
HANLEY FALLS	1870005	YELLOW MEDICINE		NATL		265	0.8	
TOTAL POPULATION SERVED BY SOURCE WATER SYSTEM - - - - -						265		
HANSKA	1080002	BROWN	Acid	ADJ		460		1.2
TOTAL POPULATION SERVED BY SOURCE WATER SYSTEM - - - - -						460		
HARDWICK	1670002	ROCK	Acid	ADJ	/72	279		1.2
TOTAL POPULATION SERVED BY SOURCE WATER SYSTEM - - - - -						279		
HARMONY	1230005	FILLMORE	Acid	ADJ	05/67	1130		1.2
TOTAL POPULATION SERVED BY SOURCE WATER SYSTEM - - - - -						1130		
HARRIS	1130005	CHISAGO	Acid	ADJ	07/80	400		1.2
TOTAL POPULATION SERVED BY SOURCE WATER SYSTEM - - - - -						400		
HARTLAND	1240011	FREEBORN	Acid	ADJ		330		1.2
TOTAL POPULATION SERVED BY SOURCE WATER SYSTEM - - - - -						330		
HASTINGS	1190012	WASHINGTON	Acid	ADJ	12/67	14432		1.2
TOTAL POPULATION SERVED BY SOURCE WATER SYSTEM - - - - -						14432		
HAWLEY	1140006	CLAY	Acid	ADJ	07/66	1800		1.2
TOTAL POPULATION SERVED BY SOURCE WATER SYSTEM - - - - -						1800		
HAYFIELD	1200004	DODGE	Acid	ADJ	/70	1300		1.2
TOTAL POPULATION SERVED BY SOURCE WATER SYSTEM - - - - -						1300		

POPULATION SERVED FLUORIDATED DRINKING WATER BY SOURCE SYSTEM,
CONSECUTIVE SYSTEM, AND COUNTY WITHIN STATE (AS OF 12/31/92)

MINNESOTA

WATER SYSTEMS AND CONSECUTIVE SYSTEMS SERVED	EPA ID NO	COUNTY	CHEM USED	STATUS	FLUOR START DATE	POP SERVED	NATURAL SYSTEMS NAT LEVEL	OPT LEVEL
HAYWARD	1240012	FREEBORN	Acid	ADJ	/70	325		1.2
TOTAL POPULATION SERVED BY SOURCE WATER SYSTEM - - - - -						325		
HECTOR	1650009	RENVILLE	Acid	ADJ		1100		1.2
TOTAL POPULATION SERVED BY SOURCE WATER SYSTEM - - - - -						1100		
HENDERSON	1720006	SIBLEY	Acid	ADJ		730		1.2
TOTAL POPULATION SERVED BY SOURCE WATER SYSTEM - - - - -						730		
HENDRUM	1540004	NORMAN	Acid	ADJ	12/72	353		1.2
TOTAL POPULATION SERVED BY SOURCE WATER SYSTEM - - - - -						353		
HENNING	1560016	OTTER TAIL	Acid	ADJ	12/70	743		1.2
TOTAL POPULATION SERVED BY SOURCE WATER SYSTEM - - - - -						743		
HERMAN	1260005	GRANT	Acid	ADJ	/70	480		1.2
TOTAL POPULATION SERVED BY SOURCE WATER SYSTEM - - - - -						480		
HERON LAKE	1320002	JACKSON	Acid	ADJ		755		1.2
TOTAL POPULATION SERVED BY SOURCE WATER SYSTEM - - - - -						755		
HEWITT	1770015	TODD	Acid	ADJ	06/80	287		1.2
TOTAL POPULATION SERVED BY SOURCE WATER SYSTEM - - - - -						287		
HIBBING	1690002	ST. LOUIS	Acid	ADJ	/70	21193		1.2
TOTAL POPULATION SERVED BY SOURCE WATER SYSTEM - - - - -						21193		
HIDDEN VALLEY MHP	1850017	WINONA	Acid	ADJ		518		1.2
TOTAL POPULATION SERVED BY SOURCE WATER SYSTEM - - - - -						518		
HILL CITY	1010011	AITKIN	Acid	ADJ	/72	533		1.2
TOTAL POPULATION SERVED BY SOURCE WATER SYSTEM - - - - -						533		
HINCKLEY	1580005	PINE	Acid	ADJ	09/68	969		1.2
TOTAL POPULATION SERVED BY SOURCE WATER SYSTEM - - - - -						969		
HITTERDAL	1140007	CLAY	Acid	ADJ	/71	250		1.2
TOTAL POPULATION SERVED BY SOURCE WATER SYSTEM - - - - -						250		

POPULATION SERVED FLUORIDATED DRINKING WATER BY SOURCE SYSTEM,
CONSECUTIVE SYSTEM, AND COUNTY WITHIN STATE (AS OF 12/31/92)

MINNESOTA

WATER SYSTEMS AND CONSECUTIVE SYSTEMS SERVED	EPA ID NO	COUNTY	CHEM USED	STATUS	FLUOR START DATE	POP SERVED	NATURAL SYSTEMS NAT LEVEL	OPT LEVEL
HOFFMAN	1260006	GRANT	Acid	ADJ	12/71	675		1.2
TOTAL POPULATION SERVED BY SOURCE WATER SYSTEM - - - - -						675		
HOKAH	1280004	HOUSTON	Acid	ADJ	01/70	730		1.2
TOTAL POPULATION SERVED BY SOURCE WATER SYSTEM - - - - -						730		
HOLDINGFORD	1730014	STEARNS	Acid	ADJ	/72	640		1.2
TOTAL POPULATION SERVED BY SOURCE WATER SYSTEM - - - - -						640		
HOLLANDALE	1240013	FREEBORN	Acid	ADJ	/69	287		1.2
TOTAL POPULATION SERVED BY SOURCE WATER SYSTEM - - - - -						287		
HOLLOWAY	1760005	SWIFT	Acid	ADJ		150		1.2
TOTAL POPULATION SERVED BY SOURCE WATER SYSTEM - - - - -						150		
HOPKINS	1270016	HENNEPIN	Acid	ADJ	11/62	16800		1.2
TOTAL POPULATION SERVED BY SOURCE WATER SYSTEM - - - - -						16800		
HOUSTON	1280005	HOUSTON	Acid	ADJ		1150		1.2
TOTAL POPULATION SERVED BY SOURCE WATER SYSTEM - - - - -						1150		
HOWARD LAKE	1860010	WRIGHT	Acid	ADJ		1250		1.2
TOTAL POPULATION SERVED BY SOURCE WATER SYSTEM - - - - -						1250		
HOYT LAKES	1690028	ST. LOUIS	Acid	ADJ	03/61	2800		1.2
TOTAL POPULATION SERVED BY SOURCE WATER SYSTEM - - - - -						2800		
HUGO	1820007	WASHINGTON	Acid	ADJ	/70	1000		1.2
TOTAL POPULATION SERVED BY SOURCE WATER SYSTEM - - - - -						1000		
HUTCHINSON	1430004	MCLEOD	Acid	ADJ	12/52	9623		1.2
TOTAL POPULATION SERVED BY SOURCE WATER SYSTEM - - - - -						9623		
INTERNATIONAL FALLS	1360002	KOOCHICHING	NaSiF6	ADJ	09/52	6700		1.2
RANIER	1360006	KOOCHICHING		CONS		255		
SOUTH INTERNATIONAL FALLS	1360007	KOOCHICHING		CONS		2806		
TOTAL POPULATION SERVED BY SOURCE WATER SYSTEM - - - - -						9761		

POPULATION SERVED FLUORIDATED DRINKING WATER BY SOURCE SYSTEM,
CONSECUTIVE SYSTEM, AND COUNTY WITHIN STATE (AS OF 12/31/92)

MINNESOTA

WATER SYSTEMS AND CONSECUTIVE SYSTEMS SERVED	EPA ID NO	COUNTY	CHEM USED	STATUS	FLUOR START DATE	POP SERVED	NATURAL SYSTEMS NAT LEVEL	OPT LEVEL
INVER GROVE HEIGHTS	1190014	DAKOTA	Acid	ADJ	/70	19000		1.2
TOTAL POPULATION SERVED BY SOURCE WATER SYSTEM - - - - -						19000		
IONA	1510007	MURRAY	Acid	ADJ	04/69	248		1.2
TOTAL POPULATION SERVED BY SOURCE WATER SYSTEM - - - - -						248		
IRON JUNCTION	1690029	ST LOUIS	Acid	ADJ		90		1.2
TOTAL POPULATION SERVED BY SOURCE WATER SYSTEM - - - - -						90		
IRONTON	1180017	CROW WING	Acid	ADJ	10/80	591		1.2
TOTAL POPULATION SERVED BY SOURCE WATER SYSTEM - - - - -						591		
ISANTI	1300005	ISANTI	Acid	ADJ	08/80	1100		1.2
TOTAL POPULATION SERVED BY SOURCE WATER SYSTEM - - - - -						1100		
ISLE	1480001	MILLE LACS	Acid	ADJ	04/80	560		1.2
TOTAL POPULATION SERVED BY SOURCE WATER SYSTEM - - - - -						560		
JACKSON	1320003	JACKSON	Acid	ADJ	11/67	3900		1.2
TOTAL POPULATION SERVED BY SOURCE WATER SYSTEM - - - - -						3900		
JANESVILLE	1810001	WASECA	Acid	ADJ	11/71	1896		1.2
TOTAL POPULATION SERVED BY SOURCE WATER SYSTEM - - - - -						1896		
JASPER	1590004	PIPESTONE	Acid	ADJ		650		1.2
TOTAL POPULATION SERVED BY SOURCE WATER SYSTEM - - - - -						650		
JOHNSON	1060006	BIG STONE		NATL		56	1.5	
TOTAL POPULATION SERVED BY SOURCE WATER SYSTEM - - - - -						56		
JOINT POWERS W.S.	1860024	WRIGHT	Acid	ADJ	11/71	4095		1.2
TOTAL POPULATION SERVED BY SOURCE WATER SYSTEM - - - - -						4095		
JORDAN	1700003	SCOTT	Acid	ADJ	05/65	2663		1.2
TOTAL POPULATION SERVED BY SOURCE WATER SYSTEM - - - - -						2663		

POPULATION SERVED FLUORIDATED DRINKING WATER BY SOURCE SYSTEM,
CONSECUTIVE SYSTEM, AND COUNTY WITHIN STATE (AS OF 12/31/92)

MINNESOTA

WATER SYSTEMS AND CONSECUTIVE SYSTEMS SERVED	EPA ID NO	COUNTY	CHEM USED	STATUS	FLUOR START DATE	POP SERVED	NATURAL SYSTEMS NAT LEVEL	OPT LEVEL
KANDIYOHI	1340003	KANDIYOHI	Acid	ADJ	02/80	600		1.2
TOTAL POPULATION SERVED BY SOURCE WATER SYSTEM - - - - -						600		
KARLSTAD	1350002	KITTSO			NATL	936	1.2	
TOTAL POPULATION SERVED BY SOURCE WATER SYSTEM - - - - -						936		
KASOTA	1400005	LE SUEUR	Acid	ADJ		800		1.2
TOTAL POPULATION SERVED BY SOURCE WATER SYSTEM - - - - -						800		
KASSON	1200005	DODGE	Acid	ADJ	12/68	3100		1.2
TOTAL POPULATION SERVED BY SOURCE WATER SYSTEM - - - - -						3100		
KEEWATIN	1310021	ITASCA	Acid	ADJ	/70	1457		1.2
TOTAL POPULATION SERVED BY SOURCE WATER SYSTEM - - - - -						1457		
KELLIHER	1040017	BELTRAMI	Acid	ADJ	05/69	340		1.2
TOTAL POPULATION SERVED BY SOURCE WATER SYSTEM - - - - -						340		
KELLOGG	1790003	WABASHA	Acid	ADJ	01/70	395		1.2
TOTAL POPULATION SERVED BY SOURCE WATER SYSTEM - - - - -						395		
KENNEDY	1350003	KITTSO	Acid	ADJ	/70	420		1.2
TOTAL POPULATION SERVED BY SOURCE WATER SYSTEM - - - - -						420		
KENSINGTON	1210017	DOUGLAS	Acid	ADJ	/69	330		1.2
TOTAL POPULATION SERVED BY SOURCE WATER SYSTEM - - - - -						330		
KENT	1840004	WILKIN			NATL	131	2.1	
TOTAL POPULATION SERVED BY SOURCE WATER SYSTEM - - - - -						131		
KERKHOVEN	1760006	SWIFT	Acid	ADJ	12/70	741		1.2
TOTAL POPULATION SERVED BY SOURCE WATER SYSTEM - - - - -						741		
KETTLE RIVER	1090008	CARLTON	Acid	ADJ	12/70	200		1.2
TOTAL POPULATION SERVED BY SOURCE WATER SYSTEM - - - - -						200		
KIESTER	1220008	FARIBAULT	Acid	ADJ	12/70	670		1.2
TOTAL POPULATION SERVED BY SOURCE WATER SYSTEM - - - - -						670		

POPULATION SERVED FLUORIDATED DRINKING WATER BY SOURCE SYSTEM,
CONSECUTIVE SYSTEM, AND COUNTY WITHIN STATE (AS OF 12/31/92)

MINNESOTA

WATER SYSTEMS AND CONSECUTIVE SYSTEMS SERVED	EPA ID NO	COUNTY	CHEM USED	STATUS	FLUOR START DATE	POP SERVED	NATURAL SYSTEMS NAT LEVEL	OPT LEVEL
KILKENNY	1400007	LE SUEUR	Acid	ADJ	/70	185		1.2
TOTAL POPULATION SERVED BY SOURCE WATER SYSTEM - - - - -						185		
KIMBALL	1730015	STEARNS	Acid	ADJ	/70	651		1.2
TOTAL POPULATION SERVED BY SOURCE WATER SYSTEM - - - - -						651		
KINNEY	1690031	ST. LOUIS	Acid	ADJ	/69	400		1.2
TOTAL POPULATION SERVED BY SOURCE WATER SYSTEM - - - - -						400		
LA CRESCENT	1280007	HOUSTON	Acid	ADJ	/70	4000		1.2
TOTAL POPULATION SERVED BY SOURCE WATER SYSTEM - - - - -						4000		
LA SALLE	1830009	WATONWAN	Acid	ADJ	07/78	135		1.2
TOTAL POPULATION SERVED BY SOURCE WATER SYSTEM - - - - -						135		
LAFAYETTE	1520002	NICOLLET	Acid	ADJ	12/70	507		1.2
TOTAL POPULATION SERVED BY SOURCE WATER SYSTEM - - - - -						507		
LAKE CITY	1790004	WABASHA	Acid	ADJ	/70	4505		1.2
TOTAL POPULATION SERVED BY SOURCE WATER SYSTEM - - - - -						4505		
LAKE CRYSTAL	1070006	BLUE EARTH	Acid	ADJ	12/67	2078		1.2
TOTAL POPULATION SERVED BY SOURCE WATER SYSTEM - - - - -						2078		
LAKE ELMO	1820009	WASHINGTON	Acid	ADJ	12/70	800		1.2
TOTAL POPULATION SERVED BY SOURCE WATER SYSTEM - - - - -						800		
LAKE LILLIAN	1340004	KANDIYOHI	Acid	ADJ	08/88	329		1.2
TOTAL POPULATION SERVED BY SOURCE WATER SYSTEM - - - - -						329		
LAKE PARK	1030016	BECKER	Acid	ADJ	12/70	718		1.2
TOTAL POPULATION SERVED BY SOURCE WATER SYSTEM - - - - -						718		
LAKE WILSON	1510008	MURRAY	Acid	ADJ	12/69	380		1.2
TOTAL POPULATION SERVED BY SOURCE WATER SYSTEM - - - - -						380		

POPULATION SERVED FLUORIDATED DRINKING WATER BY SOURCE SYSTEM,
CONSECUTIVE SYSTEM, AND COUNTY WITHIN STATE (AS OF 12/31/92)

MINNESOTA

WATER SYSTEMS AND CONSECUTIVE SYSTEMS SERVED	EPA ID NO	COUNTY	CHEM USED	STATUS	FLUOR START DATE	POP SERVED	NATURAL SYSTEMS NAT LEVEL	OPT LEVEL
LAKEFIELD	1320004	JACKSON	Acid	ADJ	10/59	1845		1.2
	TOTAL POPULATION SERVED BY SOURCE WATER SYSTEM - - - - -					1845		
LAKEVILLE	1190015	DAKOTA	Acid	ADJ	/70	23000		1.2
	TOTAL POPULATION SERVED BY SOURCE WATER SYSTEM - - - - -					23000		
LAMBERTON	1640003	REDWOOD	Acid	ADJ	06/69	963		1.2
	TOTAL POPULATION SERVED BY SOURCE WATER SYSTEM - - - - -					963		
LANESBORO	1230006	FILLMORE	Acid	ADJ	11/69	981		1.2
	TOTAL POPULATION SERVED BY SOURCE WATER SYSTEM - - - - -					981		
LE CENTER	1400008	LE SUEUR	Acid	ADJ	09/69	1996		1.2
	TOTAL POPULATION SERVED BY SOURCE WATER SYSTEM - - - - -					1996		
LE ROY	1500009	MOWER	Acid	ADJ	/69	930		1.2
	TOTAL POPULATION SERVED BY SOURCE WATER SYSTEM - - - - -					930		
LE SUEUR	1400010	LE SUEUR	Acid	ADJ	11/69	3763		1.2
	TOTAL POPULATION SERVED BY SOURCE WATER SYSTEM - - - - -					3763		
LEHILLIER	1070026	BLUE EARTH	Acid	ADJ		525		1.2
	TOTAL POPULATION SERVED BY SOURCE WATER SYSTEM - - - - -					525		
LENWOOD HEIGHTS	1550018	OLMSTEAD	Acid	ADJ		185		1.2
	TOTAL POPULATION SERVED BY SOURCE WATER SYSTEM - - - - -					185		
LESTER PRAIRIE	1430006	MCLEOD	Acid	ADJ	02/70	1229		1.2
	TOTAL POPULATION SERVED BY SOURCE WATER SYSTEM - - - - -					1229		
LEWISTON	1850006	WINONA	Acid	ADJ	/70	1220		1.2
	TOTAL POPULATION SERVED BY SOURCE WATER SYSTEM - - - - -					1220		
LEWISVILLE	1830003	WATONWAN	Acid	ADJ	04/69	291		1.2
	TOTAL POPULATION SERVED BY SOURCE WATER SYSTEM - - - - -					291		
LEXINGTON	1020032	ANOKA	Acid	ADJ		2215		1.2
	TOTAL POPULATION SERVED BY SOURCE WATER SYSTEM - - - - -					2215		

POPULATION SERVED FLUORIDATED DRINKING WATER BY SOURCE SYSTEM,
CONSECUTIVE SYSTEM, AND COUNTY WITHIN STATE (AS OF 12/31/92)

MINNESOTA

WATER SYSTEMS AND CONSECUTIVE SYSTEMS SERVED	EPA ID NO	COUNTY	CHEM USED	STATUS	FLUOR START DATE	POP SERVED	NATURAL SYSTEMS NAT LEVEL	OPT LEVEL
LINCOLN-PIPESTONE RURAL WS	1410007	LINCOLN	NaF	ADJ	/80	8550		1.2
FLORENCE	1420003	LYON		CONS		55		
HENDRICKS	1410001	LINCOLN		CONS		737		
IVANHOE	1410002	LINCOLN		CONS		761		
LAKE BENTON	1410003	LINCOLN		CONS		869		
RUSSELL	1420008	LYON		CONS		412		
TROSKY	1590008	PIPESTONE		CONS		113		
TYLER	1410004	LINCOLN		CONS		1353		
TOTAL POPULATION SERVED BY SOURCE WATER SYSTEM - - - - -						12850		
LINDSTROM	1130007	CHISAGO	Acid	ADJ	/70	2310		1.2
TOTAL POPULATION SERVED BY SOURCE WATER SYSTEM - - - - -						2310		
LINO LAKES	1020023	ANOKA	Acid	ADJ	02/80	700		1.2
TOTAL POPULATION SERVED BY SOURCE WATER SYSTEM - - - - -						700		
LISMORE	1530007	NOBLES	NaF	ADJ	/71	276		1.2
TOTAL POPULATION SERVED BY SOURCE WATER SYSTEM - - - - -						276		
LITCHFIELD	1470008	MEEKER	Acid	ADJ	05/59	6028		1.2
TOTAL POPULATION SERVED BY SOURCE WATER SYSTEM - - - - -						6028		
LITTLE FALLS	1490002	MORRISON	Acid	ADJ	/70	7388		1.2
TOTAL POPULATION SERVED BY SOURCE WATER SYSTEM - - - - -						7388		
LITTLE FORK	1360004	KOOCHICHING	Acid	ADJ	/70	700		1.2
TOTAL POPULATION SERVED BY SOURCE WATER SYSTEM - - - - -						700		
LONG LAKE	1270018	HENNEPIN	Acid	ADJ	09/59	1900		1.2
TOTAL POPULATION SERVED BY SOURCE WATER SYSTEM - - - - -						1900		
LONG PRAIRIE	1770007	TODD	Acid	ADJ	12/70	2989		1.2
TOTAL POPULATION SERVED BY SOURCE WATER SYSTEM - - - - -						2989		
LONSDALE	1660006	RICE	Acid	ADJ	/70	1100		1.2
TOTAL POPULATION SERVED BY SOURCE WATER SYSTEM - - - - -						1100		

POPULATION SERVED FLUORIDATED DRINKING WATER BY SOURCE SYSTEM,
CONSECUTIVE SYSTEM, AND COUNTY WITHIN STATE (AS OF 12/31/92)

MINNESOTA

WATER SYSTEMS AND CONSECUTIVE SYSTEMS SERVED	EPA ID NO	COUNTY	CHEM USED	STATUS	FLUOR START DATE	POP SERVED	NATURAL SYSTEMS NAT LEVEL	OPT LEVEL
LORETTO	1270019	HENNEPIN	Acid	ADJ	/70	310		1.2
TOTAL POPULATION SERVED BY SOURCE WATER SYSTEM - - - - -						310		
LOWRY	1610007	POPE	Acid	ADJ	/70	257		1.2
TOTAL POPULATION SERVED BY SOURCE WATER SYSTEM - - - - -						257		
LUCAN	1640004	REDWOOD	Acid	ADJ	/70	260		1.2
TOTAL POPULATION SERVED BY SOURCE WATER SYSTEM - - - - -						260		
LUVERNE	1670004	ROCK	Acid	ADJ	12/68	4560		1.2
TOTAL POPULATION SERVED BY SOURCE WATER SYSTEM - - - - -						4560		
LYLE	1500011	MOWER	Acid	ADJ	/71	576		1.2
TOTAL POPULATION SERVED BY SOURCE WATER SYSTEM - - - - -						576		
LYND	1420005	LYON	Acid	ADJ	/70	304		1.2
TOTAL POPULATION SERVED BY SOURCE WATER SYSTEM - - - - -						304		
MABEL	1230007	FILLMORE	Acid	ADJ	01/68	923		1.2
TOTAL POPULATION SERVED BY SOURCE WATER SYSTEM - - - - -						923		
MADIELIA	1830004	WATONWAN	Acid	ADJ	06/66	2130		1.2
TOTAL POPULATION SERVED BY SOURCE WATER SYSTEM - - - - -						2130		
MADISON	1370004	LAC QUI PARLE	NaF	ADJ	11/53	2212		1.2
TOTAL POPULATION SERVED BY SOURCE WATER SYSTEM - - - - -						2212		
MADISON LAKE	1070007	BLUE EARTH	Acid	ADJ	/69	600		1.2
TOTAL POPULATION SERVED BY SOURCE WATER SYSTEM - - - - -						600		
MAHNOMEN	1440002	MAHNOMEN	Acid	ADJ	/71	1285		1.2
TOTAL POPULATION SERVED BY SOURCE WATER SYSTEM - - - - -						1285		
MAHTOMEDI	1820013	WASHINGTON	Acid	ADJ	11/69	5100		1.2
TOTAL POPULATION SERVED BY SOURCE WATER SYSTEM - - - - -						5100		
MANKATO	1070009	BLUE EARTH	Acid	ADJ	07/62	30500		1.2
TOTAL POPULATION SERVED BY SOURCE WATER SYSTEM - - - - -						30500		

POPULATION SERVED FLUORIDATED DRINKING WATER BY SOURCE SYSTEM,
CONSECUTIVE SYSTEM, AND COUNTY WITHIN STATE (AS OF 12/31/92)

MINNESOTA

WATER SYSTEMS AND CONSECUTIVE SYSTEMS SERVED	EPA ID NO	COUNTY	CHEM USED	STATUS	FLUOR START DATE	POP SERVED	NATURAL SYSTEMS NAT LEVEL	OPT LEVEL
MANTORVILLE	1200006	DODGE	NaSiF6	ADJ	12/70	760		1.2
	TOTAL POPULATION SERVED BY SOURCE WATER SYSTEM - - - - -					760		
MAPLE GROVE	1270020	HENNEPIN	Acid	ADJ	08/73	40000		1.2
	TOTAL POPULATION SERVED BY SOURCE WATER SYSTEM - - - - -					40000		
MAPLE LAKE	1860011	WRIGHT	Acid	ADJ	12/70	1200		1.2
	TOTAL POPULATION SERVED BY SOURCE WATER SYSTEM - - - - -					1200		
MAPLE PLAIN	1270021	HENNEPIN	Acid	ADJ	/69	1995		1.2
	TOTAL POPULATION SERVED BY SOURCE WATER SYSTEM - - - - -					1995		
MAPLETON	1070013	BLUE EARTH	Acid	ADJ	09/52	1519		1.2
	TOTAL POPULATION SERVED BY SOURCE WATER SYSTEM - - - - -					1519		
MAPLEVIEW	1500013	MOWER	Acid	ADJ	/70	256		1.2
	TOTAL POPULATION SERVED BY SOURCE WATER SYSTEM - - - - -					256		
MARBLE	1310023	ITASCA	Acid	ADJ	11/71	770		1.2
	TOTAL POPULATION SERVED BY SOURCE WATER SYSTEM - - - - -					770		
MARIETTA	1370005	LAC QUI PARLE	Acid	ADJ	10/72	210		1.2
	TOTAL POPULATION SERVED BY SOURCE WATER SYSTEM - - - - -					210		
MARINE ELEM SCHOOL	0000006	WASHINGTON	NaF	ADJ	01/88	177		5.4
	TOTAL POPULATION SERVED BY SOURCE WATER SYSTEM - - - - -					177		
MARSHALL	1420006	LYON	Acid	ADJ	11/63	12000		1.2
	TOTAL POPULATION SERVED BY SOURCE WATER SYSTEM - - - - -					12000		
MARSHALL-KITTSOON CO RURAL WS	1450004	MARSHALL	Acid	ADJ	06/80	1100		1.2
	TOTAL POPULATION SERVED BY SOURCE WATER SYSTEM - - - - -					1100		
MARSHALL-POLK CO RURAL WS	1450005	MARSHALL	Acid	ADJ	12/75	3000		1.2
	TOTAL POPULATION SERVED BY SOURCE WATER SYSTEM - - - - -					3000		

POPULATION SERVED FLUORIDATED DRINKING WATER BY SOURCE SYSTEM,
CONSECUTIVE SYSTEM, AND COUNTY WITHIN STATE (AS OF 12/31/92)

MINNESOTA

WATER SYSTEMS AND CONSECUTIVE SYSTEMS SERVED	EPA ID NO	COUNTY	CHEM USED	STATUS	FLUOR START DATE	POP SERVED	NATURAL SYSTEMS NAT LEVEL	OPT LEVEL
MAYER	1100006	CARVER	Acid	ADJ	12/70	420		1.2
TOTAL POPULATION SERVED BY SOURCE WATER SYSTEM - - - - -						420		
MAYNARD	1120002	CHIPPEWA	Acid	ADJ	/70	417		1.2
TOTAL POPULATION SERVED BY SOURCE WATER SYSTEM - - - - -						417		
MAZEPPA	1790009	WABASHA	Acid	ADJ	12/71	718		1.2
TOTAL POPULATION SERVED BY SOURCE WATER SYSTEM - - - - -						718		
MCINTOSH	1600011	POLK	Acid	ADJ	12/69	803		1.2
TOTAL POPULATION SERVED BY SOURCE WATER SYSTEM - - - - -						803		
MCKINLEY	1690033	ST. LOUIS	Acid	ADJ		250		1.2
TOTAL POPULATION SERVED BY SOURCE WATER SYSTEM - - - - -						250		
MEADOWBROOK ADDITION	1550021	OLMSTEAD	Acid	ADJ		100		1.2
TOTAL POPULATION SERVED BY SOURCE WATER SYSTEM - - - - -						100		
MEADOWLANDS	1690034	ST. LOUIS	Acid	ADJ	/72	128		1.2
TOTAL POPULATION SERVED BY SOURCE WATER SYSTEM - - - - -						128		
MEDFORD	1740005	STEELE	Acid	ADJ	11/70	813		1.2
TOTAL POPULATION SERVED BY SOURCE WATER SYSTEM - - - - -						813		
MEDINA	1270023	HENNEPIN	Acid	ADJ	02/69	1400		1.2
TOTAL POPULATION SERVED BY SOURCE WATER SYSTEM - - - - -						1400		
MELROSE	1730016	STEARNS	Acid	ADJ	11/70	2542		1.2
TOTAL POPULATION SERVED BY SOURCE WATER SYSTEM - - - - -						2542		
MENANHA	1800001	WADENA	Acid	ADJ	11/70	1000		1.2
TOTAL POPULATION SERVED BY SOURCE WATER SYSTEM - - - - -						1000		
MIDDLE RIVER	1450006	MARSHALL	Acid	ADJ	11/70	350		1.2
TOTAL POPULATION SERVED BY SOURCE WATER SYSTEM - - - - -						350		
MILACA	1480002	MILLE LACS	Acid	ADJ	08/68	2100		1.2
TOTAL POPULATION SERVED BY SOURCE WATER SYSTEM - - - - -						2100		

POPULATION SERVED FLUORIDATED DRINKING WATER BY SOURCE SYSTEM,
CONSECUTIVE SYSTEM, AND COUNTY WITHIN STATE (AS OF 12/31/92)

MINNESOTA

WATER SYSTEMS AND CONSECUTIVE SYSTEMS SERVED	EPA ID NO	COUNTY	CHEM USED	STATUS	FLUOR START DATE	POP SERVED	NATURAL SYSTEMS NAT LEVEL	OPT LEVEL
MILAN	1120003	CHIPPEWA	Acid	ADJ	/85	220		1.2
TOTAL POPULATION SERVED BY SOURCE WATER SYSTEM - - - - -						220		
MILLVILLE	1790010	WABASHA	Acid	ADJ	03/80	163		1.2
TOTAL POPULATION SERVED BY SOURCE WATER SYSTEM - - - - -						163		
MILROY	1640005	REDWOOD		NATL		252	1.4	
TOTAL POPULATION SERVED BY SOURCE WATER SYSTEM - - - - -						252		
MINNEAPOLIS	1270024	HENNEPIN	Acid	ADJ		372181		1.2
COLUMBIA HEIGHTS	1020016	ANOKA		CONS		20000		
CRYSTAL	1270008	HENNEPIN		CONS		28000		
GOLDEN VALLEY	1270014	HENNEPIN		CONS		24200		
NEW HOPE	1270040	HENNEPIN		CONS		23500		
TOTAL POPULATION SERVED BY SOURCE WATER SYSTEM - - - - -						467881		
MINNEOTA	1420007	LYON	Acid	ADJ	/69	1470		1.2
TOTAL POPULATION SERVED BY SOURCE WATER SYSTEM - - - - -						1470		
MINNESOTA LAKE	1070014	BLUE EARTH	Acid	ADJ	11/70	744		1.2
TOTAL POPULATION SERVED BY SOURCE WATER SYSTEM - - - - -						744		
MINNETONKA	1270031	HENNEPIN	Acid	ADJ	01/69	43500		1.2
TOTAL POPULATION SERVED BY SOURCE WATER SYSTEM - - - - -						43500		
MINNETONKA BEACH	1270034	HENNEPIN	Acid	ADJ	12/70	590		1.2
TOTAL POPULATION SERVED BY SOURCE WATER SYSTEM - - - - -						590		
MINNETRISTA	1270036	HENNEPIN	NaSiF6	ADJ	06/71	320		1.2
TOTAL POPULATION SERVED BY SOURCE WATER SYSTEM - - - - -						320		
MONTEVIDEO	1120004	CHIPPEWA	Acid	ADJ	10/51	5660		1.2
TOTAL POPULATION SERVED BY SOURCE WATER SYSTEM - - - - -						5660		
MONTGOMERY	1400012	LE SUEUR	Acid	ADJ	11/70	2391		1.2
TOTAL POPULATION SERVED BY SOURCE WATER SYSTEM - - - - -						2391		

POPULATION SERVED FLUORIDATED DRINKING WATER BY SOURCE SYSTEM,
CONSECUTIVE SYSTEM, AND COUNTY WITHIN STATE (AS OF 12/31/92)

MINNESOTA

WATER SYSTEMS AND CONSECUTIVE SYSTEMS SERVED	EPA ID NO	COUNTY	CHEM USED	STATUS	FLUOR START DATE	POP SERVED	NATURAL SYSTEMS NAT LEVEL	OPT LEVEL
MONTICELLO	1860012	WRIGHT	Acid	ADJ	/69	3500		1.2
TOTAL POPULATION SERVED BY SOURCE WATER SYSTEM - - - - -						3500		
MONTROSE	1860016	WRIGHT	Acid	ADJ	12/70	976		1.2
TOTAL POPULATION SERVED BY SOURCE WATER SYSTEM - - - - -						976		
MOORHEAD	1140008	CLAY	NaSiF6	ADJ	12/65	32100		1.2
TOTAL POPULATION SERVED BY SOURCE WATER SYSTEM - - - - -						32100		
MOOSE LAKE	1090009	CARLTON	Acid	ADJ	11/70	1408		1.2
TOTAL POPULATION SERVED BY SOURCE WATER SYSTEM - - - - -						1408		
MORA	1330001	KANABEC	Acid	ADJ	05/52	2900		1.2
TOTAL POPULATION SERVED BY SOURCE WATER SYSTEM - - - - -						2900		
MORGAN	1640006	REDWOOD	Acid	ADJ	08/67	972		1.2
TOTAL POPULATION SERVED BY SOURCE WATER SYSTEM - - - - -						972		
MORRIS	1750005	STEVENS	Acid	ADJ	11/52	5500		1.2
TOTAL POPULATION SERVED BY SOURCE WATER SYSTEM - - - - -						5500		
MORRISTOWN	1660007	RICE	Acid	ADJ	11/69	750		1.2
TOTAL POPULATION SERVED BY SOURCE WATER SYSTEM - - - - -						750		
MORTON	1650010	RENVILLE	Acid	ADJ	11/70	552		1.2
TOTAL POPULATION SERVED BY SOURCE WATER SYSTEM - - - - -						552		
MOTLEY	1490003	MORRISON	Acid	ADJ	12/69	505		1.2
TOTAL POPULATION SERVED BY SOURCE WATER SYSTEM - - - - -						505		
MOUND	1270038	HENNEPIN	Acid	ADJ	11/67	9950		1.2
TOTAL POPULATION SERVED BY SOURCE WATER SYSTEM - - - - -						9950		
MOUNDS VIEW	1620008	RAMSEY	Acid	ADJ	11/70	12700		1.2
TOTAL POPULATION SERVED BY SOURCE WATER SYSTEM - - - - -						12700		
MOUNTAIN IRON	1690035	ST LOUIS	Acid	ADJ	07/69	3294		1.2
TOTAL POPULATION SERVED BY SOURCE WATER SYSTEM - - - - -						3294		

POPULATION SERVED FLUORIDATED DRINKING WATER BY SOURCE SYSTEM,
CONSECUTIVE SYSTEM, AND COUNTY WITHIN STATE (AS OF 12/31/92)

MINNESOTA

WATER SYSTEMS AND CONSECUTIVE SYSTEMS SERVED	EPA ID NO	COUNTY	CHEM USED	STATUS	FLUOR START DATE	POP SERVED	NATURAL SYSTEMS NAT LEVEL	OPT LEVEL
MOUNTAIN LAKE	1170003	COTTONWOOD	Acid	ADJ	12/64	2276		1.2
TOTAL POPULATION SERVED BY SOURCE WATER SYSTEM - - - - -						2276		
MURDOCK	1760007	SWIFT	Acid	ADJ	12/70	335		1.2
TOTAL POPULATION SERVED BY SOURCE WATER SYSTEM - - - - -						335		
NASHWAUK	1310024	ITASCA	Acid	ADJ	/70	1382		1.2
TOTAL POPULATION SERVED BY SOURCE WATER SYSTEM - - - - -						1382		
NERSTRAND	1660009	RICE	Acid	ADJ	/69	255		1.2
TOTAL POPULATION SERVED BY SOURCE WATER SYSTEM - - - - -						255		
NEVIS	1290010	HUBBARD	Acid	ADJ		308		1.2
TOTAL POPULATION SERVED BY SOURCE WATER SYSTEM - - - - -						308		
NEW AUBURN	1720007	SIBLEY	Acid	ADJ	01/80	334		1.2
TOTAL POPULATION SERVED BY SOURCE WATER SYSTEM - - - - -						334		
NEW BRIGHTON	1620009	RAMSEY	Acid	ADJ	03/68	23500		1.2
TOTAL POPULATION SERVED BY SOURCE WATER SYSTEM - - - - -						23500		
NEW GERMANY	1100007	CARVER	Acid	ADJ	11/70	3352		1.2
TOTAL POPULATION SERVED BY SOURCE WATER SYSTEM - - - - -						3352		
NEW LONDON	1340005	KANDIYOHI	Acid	ADJ	12/69	900		1.2
TOTAL POPULATION SERVED BY SOURCE WATER SYSTEM - - - - -						900		
NEW MARKET	1700006	SCOTT	Acid	ADJ	10/71	310		1.2
TOTAL POPULATION SERVED BY SOURCE WATER SYSTEM - - - - -						310		
NEW MUNICH	1730017	STEARNS	Acid	ADJ	11/71	317		1.2
TOTAL POPULATION SERVED BY SOURCE WATER SYSTEM - - - - -						317		
NEW PRAGUE	1400013	LE SUEUR	Acid	ADJ	/69	3568		1.2
TOTAL POPULATION SERVED BY SOURCE WATER SYSTEM - - - - -						3568		

POPULATION SERVED FLUORIDATED DRINKING WATER BY SOURCE SYSTEM,
CONSECUTIVE SYSTEM, AND COUNTY WITHIN STATE (AS OF 12/31/92)

MINNESOTA

WATER SYSTEMS AND CONSECUTIVE SYSTEMS SERVED	EPA ID NO	COUNTY	CHEM USED	STATUS	FLUOR START DATE	POP SERVED	NATURAL SYSTEMS NAT LEVEL	OPT LEVEL
NEW RICHLAND	1810002	WASECA	Acid	ADJ	12/70	1262		1.2
TOTAL POPULATION SERVED BY SOURCE WATER SYSTEM - - - - -						1262		
NEW TRIER	1190011	DAKOTA	Acid	ADJ	02/70	140		1.2
TOTAL POPULATION SERVED BY SOURCE WATER SYSTEM - - - - -						140		
NEW ULM	1080003	BROWN	Acid	ADJ	11/68	13750		1.2
TOTAL POPULATION SERVED BY SOURCE WATER SYSTEM - - - - -						13750		
NEW YORK MILLS	1560017	OTTER TAIL	Acid	ADJ	08/52	1009		1.2
TOTAL POPULATION SERVED BY SOURCE WATER SYSTEM - - - - -						1009		
NEWFOLDEN	1450007	MARSHALL	Acid	ADJ	12/72	400		1.2
TOTAL POPULATION SERVED BY SOURCE WATER SYSTEM - - - - -						400		
NEWPORT	1820014	WASHINGTON	Acid	ADJ	11/70	3500		1.2
TOTAL POPULATION SERVED BY SOURCE WATER SYSTEM - - - - -						3500		
NICOLLET	1520004	NICOLLET	Acid	ADJ	/69	780		1.2
TOTAL POPULATION SERVED BY SOURCE WATER SYSTEM - - - - -						780		
NIELSVILLE	1600012	POLK	NaF	ADJ	01/88	156		1.2
TOTAL POPULATION SERVED BY SOURCE WATER SYSTEM - - - - -						156		
NORTH BRANCH	1130011	CHISAGO	Acid	ADJ		1650		1.2
TOTAL POPULATION SERVED BY SOURCE WATER SYSTEM - - - - -						1650		
NORTH KITTSON CO RURAL WS	1350006	KITTSON		ADJ	11/80	315		1.2
HALLOCK	1350001	KITTSON		CONS		1475		
LAKE BRONSON	1350004	KITTSON		CONS		325		
LANCASTER	1350005	KITTSON		CONS		380		
TOTAL POPULATION SERVED BY SOURCE WATER SYSTEM - - - - -						2495		
NORTH MANKATO	1520005	NICOLLET	Acid	ADJ	12/66	10300		1.2
TOTAL POPULATION SERVED BY SOURCE WATER SYSTEM - - - - -						10300		
NORTH ST PAUL	1620011	RAMSEY	Acid	ADJ	09/69	1400		1.2
TOTAL POPULATION SERVED BY SOURCE WATER SYSTEM - - - - -						1400		

POPULATION SERVED FLUORIDATED DRINKING WATER BY SOURCE SYSTEM,
CONSECUTIVE SYSTEM, AND COUNTY WITHIN STATE (AS OF 12/31/92)

MINNESOTA

WATER SYSTEMS AND CONSECUTIVE SYSTEMS SERVED	EPA ID NO	COUNTY	CHEM USED	STATUS	FLUOR START DATE	POP SERVED	NATURAL SYSTEMS NAT LEVEL	OPT LEVEL
NORTHFIELD	1660010	RICE	Acid	ADJ	12/63	8600		1.2
TOTAL POPULATION SERVED BY SOURCE WATER SYSTEM - - - - -						8600		
NORTHOME	1360005	KOOCHICHING	Acid	ADJ	/71	344		1.2
TOTAL POPULATION SERVED BY SOURCE WATER SYSTEM - - - - -						344		
NORTHROP	1460006	MARTIN	Acid	ADJ	/70	269		1.2
TOTAL POPULATION SERVED BY SOURCE WATER SYSTEM - - - - -						269		
NORWOOD	1100008	CARVER	Acid	ADJ	/70	1386		1.2
TOTAL POPULATION SERVED BY SOURCE WATER SYSTEM - - - - -						1386		
OAK PARK HEIGHTS	1820020	WASHINGTON	Acid	ADJ	05/68	3844		1.2
TOTAL POPULATION SERVED BY SOURCE WATER SYSTEM - - - - -						3844		
OAKDALE	1820016	WASHINGTON	Acid	ADJ	11/70	17000		1.2
TOTAL POPULATION SERVED BY SOURCE WATER SYSTEM - - - - -						17000		
ODESSA	1060007	BIG STONE	Acid	ADJ	/72	175		1.2
TOTAL POPULATION SERVED BY SOURCE WATER SYSTEM - - - - -						175		
OGILVIE	1330004	KANABEC	Acid	ADJ	11/69	423		1.2
TOTAL POPULATION SERVED BY SOURCE WATER SYSTEM - - - - -						423		
OKABENA	1320005	JACKSON	Acid	ADJ	07/52	205		1.2
TOTAL POPULATION SERVED BY SOURCE WATER SYSTEM - - - - -						205		
OKLEE	1630001	RED LAKE	Acid	ADJ	12/69	596		1.2
TOTAL POPULATION SERVED BY SOURCE WATER SYSTEM - - - - -						596		
OLIVIA	1650011	RENVILLE	Acid	ADJ	06/60	2758		1.2
TOTAL POPULATION SERVED BY SOURCE WATER SYSTEM - - - - -						2758		
ONAMIA	1480003	MILLE LACS	Acid	ADJ	05/69	651		1.2
TOTAL POPULATION SERVED BY SOURCE WATER SYSTEM - - - - -						651		

POPULATION SERVED FLUORIDATED DRINKING WATER BY SOURCE SYSTEM,
CONSECUTIVE SYSTEM, AND COUNTY WITHIN STATE (AS OF 12/31/92)

MINNESOTA

WATER SYSTEMS AND CONSECUTIVE SYSTEMS SERVED	EPA ID NO	COUNTY	CHEM USED	STATUS	FLUOR START DATE	POP SERVED	NATURAL SYSTEMS NAT LEVEL	OPT LEVEL
ORMSBY	1830005	MARTIN	Acid	ADJ	/71	185		1.2
TOTAL POPULATION SERVED BY SOURCE WATER SYSTEM - - - - -						185		
ORONO	1270041	HENNEPIN	Acid	ADJ	/72	2150		1.2
TOTAL POPULATION SERVED BY SOURCE WATER SYSTEM - - - - -						2150		
ORR	1690038	ST. LOUIS	Acid	ADJ	/70	280		1.2
TOTAL POPULATION SERVED BY SOURCE WATER SYSTEM - - - - -						280		
ORTONVILLE	1060008	BIG STONE	Acid	ADJ	11/58	2170		1.2
TOTAL POPULATION SERVED BY SOURCE WATER SYSTEM - - - - -						2170		
OSAKIS	1210020	DOUGLAS	Acid	ADJ	12/67	1254		1.2
TOTAL POPULATION SERVED BY SOURCE WATER SYSTEM - - - - -						1254		
OSLO	1450008	MARSHALL	Acid	ADJ	/70	400		1.2
TOTAL POPULATION SERVED BY SOURCE WATER SYSTEM - - - - -						400		
OSSEO	1270043	HENNEPIN	Acid	ADJ	11/70	800		1.2
TOTAL POPULATION SERVED BY SOURCE WATER SYSTEM - - - - -						800		
OSTRANDER	1230008	FILLMORE	Acid	ADJ	11/71	324		1.2
TOTAL POPULATION SERVED BY SOURCE WATER SYSTEM - - - - -						324		
OWATONNA	1740007	STEELE	Acid	ADJ	12/67	19350		1.2
TOTAL POPULATION SERVED BY SOURCE WATER SYSTEM - - - - -						19350		
PALISADE	1010013	AITKIN	Acid	ADJ	/84	167		1.2
TOTAL POPULATION SERVED BY SOURCE WATER SYSTEM - - - - -						167		
PARK RAPIDS	1290003	HUBBARD	Acid	ADJ	12/69	2300		1.2
TOTAL POPULATION SERVED BY SOURCE WATER SYSTEM - - - - -						2300		
PARKERS PRAIRIE	1560018	OTTER TAIL	Acid	ADJ	/70	980		1.2
TOTAL POPULATION SERVED BY SOURCE WATER SYSTEM - - - - -						980		
PAYNESVILLE	1730018	STEARNS	Acid	ADJ	12/65	2200		1.2
TOTAL POPULATION SERVED BY SOURCE WATER SYSTEM - - - - -						2200		

POPULATION SERVED FLUORIDATED DRINKING WATER BY SOURCE SYSTEM,
CONSECUTIVE SYSTEM, AND COUNTY WITHIN STATE (AS OF 12/31/92)

MINNESOTA

WATER SYSTEMS AND CONSECUTIVE SYSTEMS SERVED	EPA ID NO	COUNTY	CHEM USED	STATUS	FLUOR START DATE	POP SERVED	NATURAL SYSTEMS	
							NAT LEVEL	OPT LEVEL
PELICAN RAPIDS	1560019	OTTER TAIL	Acid	ADJ	/62	1867		1.2
TOTAL POPULATION SERVED BY SOURCE WATER SYSTEM - - - - -						1867		
PEMBERTON	1070015	BLUE EARTH	Acid	ADJ	10/70	208		1.2
TOTAL POPULATION SERVED BY SOURCE WATER SYSTEM - - - - -						208		
PENNOCK	1340006	KANDIYOHI	Acid	ADJ	/70	450		1.2
TOTAL POPULATION SERVED BY SOURCE WATER SYSTEM - - - - -						450		
PEOPLES COOP POWER ASSOC	1550015	OLMSTEAD	Acid	ADJ		1500		1.2
TOTAL POPULATION SERVED BY SOURCE WATER SYSTEM - - - - -						1500		
PEQUOT LAKES	1180019	CROWING	Acid	ADJ	01/80	1000		1.2
TOTAL POPULATION SERVED BY SOURCE WATER SYSTEM - - - - -						1000		
PERHAM	1560023	OTTER TAIL	Acid	ADJ	05/53	2086		1.2
TOTAL POPULATION SERVED BY SOURCE WATER SYSTEM - - - - -						2086		
PERLEY	1540006	NORMAN	Acid	ADJ	11/72	134		1.2
TOTAL POPULATION SERVED BY SOURCE WATER SYSTEM - - - - -						134		
PETERSON	1230009	FILLMORE	Acid	ADJ	12/71	300		1.2
TOTAL POPULATION SERVED BY SOURCE WATER SYSTEM - - - - -						300		
PIERZ	1490004	MORRISON	Acid	ADJ	/69	1008		1.2
TOTAL POPULATION SERVED BY SOURCE WATER SYSTEM - - - - -						1008		
PILLAGER	1110030	CASS	Acid	ADJ	08/89	350		1.2
TOTAL POPULATION SERVED BY SOURCE WATER SYSTEM - - - - -						350		
PINE CITY	1580008	PINE	Acid	ADJ	12/67	2350		1.2
TOTAL POPULATION SERVED BY SOURCE WATER SYSTEM - - - - -						2350		
PINE ISLAND	1250002	GOODHUE	Acid	ADJ	09/62	102		1.2
TOTAL POPULATION SERVED BY SOURCE WATER SYSTEM - - - - -						102		

POPULATION SERVED FLUORIDATED DRINKING WATER BY SOURCE SYSTEM,
CONSECUTIVE SYSTEM, AND COUNTY WITHIN STATE (AS OF 12/31/92)

MINNESOTA

WATER SYSTEMS AND CONSECUTIVE SYSTEMS SERVED	EPA ID NO	COUNTY	CHEM USED	STATUS	FLUOR START DATE	POP SERVED	NATURAL SYSTEMS NAT LEVEL	OPT LEVEL
PINE RIVER	1110019	CASS	Acid	ADJ	11/70	860		1.2
TOTAL POPULATION SERVED BY SOURCE WATER SYSTEM - - - - -						860		
PIPESTONE	1590005	PIPESTONE	Acid	ADJ	/62	4887		1.2
TOTAL POPULATION SERVED BY SOURCE WATER SYSTEM - - - - -						4887		
PLAINVIEW	1790012	WABASHA	Acid	ADJ	/68	2416		1.2
TOTAL POPULATION SERVED BY SOURCE WATER SYSTEM - - - - -						2416		
PLATO	1430007	MCLEOD	Acid	ADJ	01/69	354		1.2
TOTAL POPULATION SERVED BY SOURCE WATER SYSTEM - - - - -						354		
PLUMMER	1630002	RED LAKE	Acid	ADJ	12/69	297		1.2
TOTAL POPULATION SERVED BY SOURCE WATER SYSTEM - - - - -						297		
PLYMOUTH	1270044	HENNEPIN	Acid	ADJ	10/70	48000		1.2
TOTAL POPULATION SERVED BY SOURCE WATER SYSTEM - - - - -						48000		
PORTER	1870006	YELLOW MEDICINE	Acid	ADJ	07/76	215		1.2
TOTAL POPULATION SERVED BY SOURCE WATER SYSTEM - - - - -						215		
PRESTON	1230010	FILLMORE	Acid	ADJ	04/66	1525		1.2
TOTAL POPULATION SERVED BY SOURCE WATER SYSTEM - - - - -						1525		
PRINCETON	1480008	MILLE LACS	Acid	ADJ	10/66	3422		1.2
TOTAL POPULATION SERVED BY SOURCE WATER SYSTEM - - - - -						3422		
PRINSBURG	1340007	KANDIYOHI		NATL		600	1.8	
TOTAL POPULATION SERVED BY SOURCE WATER SYSTEM - - - - -						600		
PRIOR LAKE	1700007	SCOTT	Acid	ADJ	/69	10500		1.2
TOTAL POPULATION SERVED BY SOURCE WATER SYSTEM - - - - -						10500		
RACINE	1500012	MOWER	Acid	ADJ	/72	326		1.2
TOTAL POPULATION SERVED BY SOURCE WATER SYSTEM - - - - -						326		
RANDALL	1490005	MORRISON	Acid	ADJ	/69	512		1.2
TOTAL POPULATION SERVED BY SOURCE WATER SYSTEM - - - - -						512		

POPULATION SERVED FLUORIDATED DRINKING WATER BY SOURCE SYSTEM,
CONSECUTIVE SYSTEM, AND COUNTY WITHIN STATE (AS OF 12/31/92)

MINNESOTA

WATER SYSTEMS AND CONSECUTIVE SYSTEMS SERVED	EPA ID NO	COUNTY	CHEM USED	STATUS	FLUOR START DATE	POP SERVED	NATURAL SYSTEMS NAT LEVEL	OPT LEVEL
RANDOLPH	0190025	DAKOTA	Acid	ADJ	01/80	351		1.2
TOTAL POPULATION SERVED BY SOURCE WATER SYSTEM - - - - -						351		
RANDOLPH	1190025	KANDIYOHI	Acid	ADJ	03/69	250		1.2
TOTAL POPULATION SERVED BY SOURCE WATER SYSTEM - - - - -						250		
RAPIDAN DEVELOPMENT	1070016	BLUE EARTH	Acid	ADJ		210		1.2
TOTAL POPULATION SERVED BY SOURCE WATER SYSTEM - - - - -						210		
RED LAKE FALLS	1630003	RED LAKE	Acid	ADJ	04/51	1732		1.2
TOTAL POPULATION SERVED BY SOURCE WATER SYSTEM - - - - -						1732		
RED ROCK RURAL WS	1170009	COTTONWOOD	Acid	ADJ		1434		1.2
DELFT	1170010	COTTONWOOD		CONS		75		
DOVRAY	1510010	MURRAY		CONS		61		
GARVIN	1420011	LYON		CONS		172		
JEFFERS	1170002	COTTONWOOD		CONS		490		
TOTAL POPULATION SERVED BY SOURCE WATER SYSTEM - - - - -						2232		
RED WING	1250013	GOODHUE	Acid	ADJ	11/70	13736		1.2
TOTAL POPULATION SERVED BY SOURCE WATER SYSTEM - - - - -						13736		
REDWOOD FALLS	1640008	REDWOOD	NaF	ADJ	04/59	5237		1.2
NORTH REDWOOD	1640016	REDWOOD		CONS		206		
TOTAL POPULATION SERVED BY SOURCE WATER SYSTEM - - - - -						5443		
RENVILLE	1650012	RENVILLE	Acid	ADJ	09/68	1492		1.2
TOTAL POPULATION SERVED BY SOURCE WATER SYSTEM - - - - -						1492		
REVERE	1640010	REDWOOD		NATL		158	0.9	
TOTAL POPULATION SERVED BY SOURCE WATER SYSTEM - - - - -						158		
RICE	1050002	BENTON	Acid	ADJ	11/71	1045		1.2
TOTAL POPULATION SERVED BY SOURCE WATER SYSTEM - - - - -						1045		
RICHFIELD	1270045	HENNEPIN	Acid	ADJ	11/64	36800		1.2
TOTAL POPULATION SERVED BY SOURCE WATER SYSTEM - - - - -						36800		

POPULATION SERVED FLUORIDATED DRINKING WATER BY SOURCE SYSTEM,
CONSECUTIVE SYSTEM, AND COUNTY WITHIN STATE (AS OF 12/31/92)

MINNESOTA

WATER SYSTEMS AND CONSECUTIVE SYSTEMS SERVED	EPA ID NO	COUNTY	CHEM USED	STATUS	FLUOR START DATE	POP SERVED	NATURAL SYSTEMS NAT LEVEL	OPT LEVEL
RICHMOND	1730022	STEARNS	Acid	ADJ	11/71	1000		1.2
TOTAL POPULATION SERVED BY SOURCE WATER SYSTEM - - - - -						1000		
ROBBINSDALE	1270046	HENNEPIN	Acid	ADJ	05/64	16948		1.2
TOTAL POPULATION SERVED BY SOURCE WATER SYSTEM - - - - -						16948		
ROCHESTER	1550010	OLMSTED	Acid	ADJ	03/60	64800		1.2
TOTAL POPULATION SERVED BY SOURCE WATER SYSTEM - - - - -						64800		
ROCK COUNTY RURAL WC HILLS MAGNOLIA	1670007 1670003 1670005	ROCK ROCK ROCK	NaF	ADJ CONS CONS	10/80	2200 598 235		1.2
TOTAL POPULATION SERVED BY SOURCE WATER SYSTEM - - - - -						3033		
ROCKFORD	1860018	HENNEPIN	Acid	ADJ	04/69	2800		1.2
TOTAL POPULATION SERVED BY SOURCE WATER SYSTEM - - - - -						2800		
ROGERS	1270047	HENNEPIN	Acid	ADJ	/70	740		1.2
TOTAL POPULATION SERVED BY SOURCE WATER SYSTEM - - - - -						740		
ROLLINGSTONE	1850008	WINONA	Acid	ADJ	01/68	630		1.2
TOTAL POPULATION SERVED BY SOURCE WATER SYSTEM - - - - -						630		
ROSCOE	1730043	STEARNS	Acid	ADJ		195		1.2
TOTAL POPULATION SERVED BY SOURCE WATER SYSTEM - - - - -						195		
ROSE CREEK	1500014	MOWER	Acid	ADJ	11/70	400		1.2
TOTAL POPULATION SERVED BY SOURCE WATER SYSTEM - - - - -						400		
ROSEAU	1680003	ROSEAU	Acid	ADJ	11/57	2552		1.2
TOTAL POPULATION SERVED BY SOURCE WATER SYSTEM - - - - -						2552		
ROSELAND	1340009	KANDIYOHI		NATL		60	1.0	
TOTAL POPULATION SERVED BY SOURCE WATER SYSTEM - - - - -						60		
ROSEMOUNT	1190019	DAKOTA	Acid	ADJ	06/67	5800		1.2
TOTAL POPULATION SERVED BY SOURCE WATER SYSTEM - - - - -						5800		

POPULATION SERVED FLUORIDATED DRINKING WATER BY SOURCE SYSTEM,
CONSECUTIVE SYSTEM, AND COUNTY WITHIN STATE (AS OF 12/31/92)

MINNESOTA

WATER SYSTEMS AND CONSECUTIVE SYSTEMS SERVED	EPA ID NO	COUNTY	CHEM USED	STATUS	FLUOR START DATE	POP SERVED	NATURAL SYSTEMS NAT LEVEL	OPT LEVEL
ROTHSAY	1840006	WILKIN	Acid	ADJ	12/71	480		1.2
TOTAL POPULATION SERVED BY SOURCE WATER SYSTEM - - - - -						480		
ROUND LAKE	1530008	NOBLES	Acid	ADJ	/70	480		1.2
TOTAL POPULATION SERVED BY SOURCE WATER SYSTEM - - - - -						480		
ROYALTON	1490006	MORRISON	Acid	ADJ	11/70	660		1.2
TOTAL POPULATION SERVED BY SOURCE WATER SYSTEM - - - - -						660		
RUSH CITY	1130013	CHISAGO	Acid	ADJ	10/52	1500		1.2
TOTAL POPULATION SERVED BY SOURCE WATER SYSTEM - - - - -						1500		
RUSHFORD	1230011	FILLMORE	NaF	ADJ	/70	1500		1.2
TOTAL POPULATION SERVED BY SOURCE WATER SYSTEM - - - - -						1500		
RUSHMORE	1530009	NOBLES	Acid	ADJ	/70	375		1.2
TOTAL POPULATION SERVED BY SOURCE WATER SYSTEM - - - - -						375		
RUTHTON	1590007	PIPESTONE	Acid	ADJ	11/70	340		1.2
TOTAL POPULATION SERVED BY SOURCE WATER SYSTEM - - - - -						340		
SABIN	1140010	CLAY	Acid	ADJ	11/70	505		1.2
TOTAL POPULATION SERVED BY SOURCE WATER SYSTEM - - - - -						505		
SACRED HEART	1650013	RENVILLE	Acid	ADJ	/71	666		1.2
TOTAL POPULATION SERVED BY SOURCE WATER SYSTEM - - - - -						666		
SANBORN	1640011	REDWOOD	Acid	ADJ	11/70	518		1.2
TOTAL POPULATION SERVED BY SOURCE WATER SYSTEM - - - - -						518		
SANDSTONE	1580010	PINE	Acid	ADJ	/69	1200		1.2
TOTAL POPULATION SERVED BY SOURCE WATER SYSTEM - - - - -						1200		
SARGEANT	1500015	MOWER	Acid	ADJ	01/80	70		1.2
TOTAL POPULATION SERVED BY SOURCE WATER SYSTEM - - - - -						70		

POPULATION SERVED FLUORIDATED DRINKING WATER BY SOURCE SYSTEM,
CONSECUTIVE SYSTEM, AND COUNTY WITHIN STATE (AS OF 12/31/92)

MINNESOTA

WATER SYSTEMS AND CONSECUTIVE SYSTEMS SERVED	EPA ID NO	COUNTY	CHEM USED	STATUS	FLUOR START DATE	POP SERVED	NATURAL SYSTEMS NAT LEVEL	OPT LEVEL
SARTELL	1730036	STEARNS	Acid	ADJ	11/70	5001		1.2
TOTAL POPULATION SERVED BY SOURCE WATER SYSTEM - - - - -						5001		
SAUK CENTRE	1730037	STEARNS	Acid	ADJ	12/57	3800		1.2
TOTAL POPULATION SERVED BY SOURCE WATER SYSTEM - - - - -						3800		
SAUK RAPIDS	1050004	BENTON	Acid	ADJ	/70	6500		1.2
TOTAL POPULATION SERVED BY SOURCE WATER SYSTEM - - - - -						6500		
SAVAGE	1700008	SCOTT	Acid	ADJ	08/69	7897		1.2
TOTAL POPULATION SERVED BY SOURCE WATER SYSTEM - - - - -						7897		
SEBEKA	1800002	WADENA	Acid	ADJ	11/70	662		1.2
TOTAL POPULATION SERVED BY SOURCE WATER SYSTEM - - - - -						662		
SHAKOPEE	1700009	SCOTT	Acid	ADJ	11/66	11250		1.2
TOTAL POPULATION SERVED BY SOURCE WATER SYSTEM - - - - -						11250		
SHELLY	1540007	NORMAN		NATL		225	1.0	
TOTAL POPULATION SERVED BY SOURCE WATER SYSTEM - - - - -						225		
SHERBURN	1460007	MARTIN	Acid	ADJ	/70	1105		1.2
TOTAL POPULATION SERVED BY SOURCE WATER SYSTEM - - - - -						1105		
SHOREVIEW	1620020	RAMSEY	Acid	ADJ	12/70	24500		1.2
TOTAL POPULATION SERVED BY SOURCE WATER SYSTEM - - - - -						24500		
SHOREWOOD	1270051	NENNEPIN	NaF	ADJ		2074		1.2
TOTAL POPULATION SERVED BY SOURCE WATER SYSTEM - - - - -						2074		
SILVER BAY	1380003	LAKE	Acid	ADJ	10/58	2200		1.2
TOTAL POPULATION SERVED BY SOURCE WATER SYSTEM - - - - -						2200		
SILVER LAKE	1430008	MCLEOD	Acid	ADJ	01/69	684		1.2
TOTAL POPULATION SERVED BY SOURCE WATER SYSTEM - - - - -						684		
SKYLINE	1070018	BLUE EARTH	Acid	ADJ	11/69	330		1.2
TOTAL POPULATION SERVED BY SOURCE WATER SYSTEM - - - - -						330		

POPULATION SERVED FLUORIDATED DRINKING WATER BY SOURCE SYSTEM,
CONSECUTIVE SYSTEM, AND COUNTY WITHIN STATE (AS OF 12/31/92)

MINNESOTA

WATER SYSTEMS AND CONSECUTIVE SYSTEMS SERVED	EPA ID NO	COUNTY	CHEM USED	STATUS	FLUOR START DATE	POP SERVED	NATURAL SYSTEMS NAT LEVEL	OPT LEVEL
SLAYTON	1510009	MURRAY	Acid	ADJ	11/56	2420		1.2
TOTAL POPULATION SERVED BY SOURCE WATER SYSTEM - - - - -						2420		
SLEEPY EYE	1080005	BROWN	Acid	ADJ	06/67	3500		1.2
TOTAL POPULATION SERVED BY SOURCE WATER SYSTEM - - - - -						3500		
SOUTH HAVEN	1860021	WRIGHT	Acid	ADJ	/69	235		1.2
TOTAL POPULATION SERVED BY SOURCE WATER SYSTEM - - - - -						235		
SOUTH ST PAUL	1190020	DAKOTA	Acid	ADJ	/70	21000		1.2
TOTAL POPULATION SERVED BY SOURCE WATER SYSTEM - - - - -						21000		
SOUTH VIEW HEIGHTS	1070020	BLUE EARTH	Acid	ADJ		210		1.2
TOTAL POPULATION SERVED BY SOURCE WATER SYSTEM - - - - -						210		
SPICER	1340010	KANDIYOHI	Acid	ADJ	09/68	1100		1.2
TOTAL POPULATION SERVED BY SOURCE WATER SYSTEM - - - - -						1100		
SPRING GROVE	1280010	HOUSTON	Acid	ADJ	09/68	1285		1.2
TOTAL POPULATION SERVED BY SOURCE WATER SYSTEM - - - - -						1285		
SPRING LAKE PARK	1020029	ANOKA	Acid	ADJ	06/66	6845		1.2
TOTAL POPULATION SERVED BY SOURCE WATER SYSTEM - - - - -						6845		
SPRING PARK	1270053	HENNEPIN	Acid	ADJ	/72	1532		1.2
TOTAL POPULATION SERVED BY SOURCE WATER SYSTEM - - - - -						1532		
SPRING VALLEY	1230012	FILLMORE	Acid	ADJ	11/65	2697		1.2
TOTAL POPULATION SERVED BY SOURCE WATER SYSTEM - - - - -						2697		
SPRINGFIELD	1080008	BROWN	Acid	ADJ	10/64	2303		1.2
TOTAL POPULATION SERVED BY SOURCE WATER SYSTEM - - - - -						2303		
ST ANTHONY	1270048	HENNEPIN	Acid	ADJ	01/70	8300		1.2
TOTAL POPULATION SERVED BY SOURCE WATER SYSTEM - - - - -						8300		

POPULATION SERVED FLUORIDATED DRINKING WATER BY SOURCE SYSTEM,
CONSECUTIVE SYSTEM, AND COUNTY WITHIN STATE (AS OF 12/31/92)

MINNESOTA

WATER SYSTEMS AND CONSECUTIVE SYSTEMS SERVED	EPA ID NO	COUNTY	CHEM USED	STATUS	FLUOR START DATE	POP SERVED	NATURAL SYSTEMS NAT LEVEL	OPT LEVEL
ST BONIFACIUS	1270049	HENNEPIN	Acid	ADJ	11/70	1138		1.2
TOTAL POPULATION SERVED BY SOURCE WATER SYSTEM - - - - -						1138		
ST CHARLES	1850009	WINONA	Acid	ADJ	11/62	2633		1.2
TOTAL POPULATION SERVED BY SOURCE WATER SYSTEM - - - - -						2633		
ST CLAIR	1070017	BLUE EARTH	Acid	ADJ	08/67	706		1.2
TOTAL POPULATION SERVED BY SOURCE WATER SYSTEM - - - - -						706		
ST CLOUD	1730027	BENTON	Acid	ADJ	09/57	45000		1.2
TOTAL POPULATION SERVED BY SOURCE WATER SYSTEM - - - - -						45000		
ST FRANCIS	1020028	ANOKA	Acid	ADJ	05/80	1425		1.2
TOTAL POPULATION SERVED BY SOURCE WATER SYSTEM - - - - -						1425		
ST HILAIRE	1570002	PENNINGTON	Acid	ADJ	/70	390		1.2
TOTAL POPULATION SERVED BY SOURCE WATER SYSTEM - - - - -						390		
ST JAMES	1830006	WATONWAN	Acid	ADJ	08/65	4346		1.2
TOTAL POPULATION SERVED BY SOURCE WATER SYSTEM - - - - -						4346		
ST JOSEPH	1730033	STEARNS	Acid	ADJ	12/59	3217		1.2
TOTAL POPULATION SERVED BY SOURCE WATER SYSTEM - - - - -						3217		
ST LOUIS PARK	1270050	HENNEPIN	Acid	ADJ	12/61	43463		1.2
TOTAL POPULATION SERVED BY SOURCE WATER SYSTEM - - - - -						43463		
ST MARTIN	1730035	STEARNS	Acid	ADJ	/74	225		1.2
TOTAL POPULATION SERVED BY SOURCE WATER SYSTEM - - - - -						225		
ST PAUL	1620026	RAMSEY	Acid	ADJ	00/62	330311		1.2
ARDEN HILLS	1620001	RAMSEY		CONS		10920		
LITTLE CANADA	1620005	RAMSEY		CONS		8600		
ROSEVILLE	1620013	RAMSEY		CONS		35800		
TOTAL POPULATION SERVED BY SOURCE WATER SYSTEM - - - - -						385631		
ST PAUL PARK	1820018	WASHINGTON	Acid	ADJ	12/70	5611		1.2
TOTAL POPULATION SERVED BY SOURCE WATER SYSTEM - - - - -						5611		

POPULATION SERVED FLUORIDATED DRINKING WATER BY SOURCE SYSTEM,
CONSECUTIVE SYSTEM, AND COUNTY WITHIN STATE (AS OF 12/31/92)

MINNESOTA

WATER SYSTEMS AND CONSECUTIVE SYSTEMS SERVED	EPA ID NO	COUNTY	CHEM USED	STATUS	FLUOR START DATE	POP SERVED	NATURAL SYSTEMS NAT LEVEL	OPT LEVEL
ST PETER	1520006	NICOLLET	Acid	ADJ	11/68	9056		1.2
TOTAL POPULATION SERVED BY SOURCE WATER SYSTEM - - - - -						9056		
STACY	1130016	CHISAGO	Acid	ADJ	/72	1200		1.2
TOTAL POPULATION SERVED BY SOURCE WATER SYSTEM - - - - -						1200		
STAPLES	1770011	TODD	NaSiF6	ADJ	04/52	2887		1.2
TOTAL POPULATION SERVED BY SOURCE WATER SYSTEM - - - - -						2887		
STARBUCK	1610008	POPE	Acid	ADJ	11/70	1257		1.2
TOTAL POPULATION SERVED BY SOURCE WATER SYSTEM - - - - -						1257		
STEPHEN	1450009	MARSHALL	Acid	ADJ	/70	958		1.2
TOTAL POPULATION SERVED BY SOURCE WATER SYSTEM - - - - -						958		
STEWART	1430009	MCLEOD	Acid	ADJ		670		1.2
TOTAL POPULATION SERVED BY SOURCE WATER SYSTEM - - - - -						670		
STEWARTVILLE	1550026	OLMSTED	Acid	ADJ	11/66	4300		1.2
TOTAL POPULATION SERVED BY SOURCE WATER SYSTEM - - - - -						4300		
STILLWATER	1820024	WASHINGTON	Acid	ADJ	12/70	13200		1.2
TOTAL POPULATION SERVED BY SOURCE WATER SYSTEM - - - - -						13200		
STORDEN	1170004	COTTONWOOD	Acid	ADJ	11/70	364		1.2
TOTAL POPULATION SERVED BY SOURCE WATER SYSTEM - - - - -						364		
STRANDQUIST	1450010	MARSHALL		NATL		136	3.1	
TOTAL POPULATION SERVED BY SOURCE WATER SYSTEM - - - - -						136		
SWANVILLE	1490007	MORRISON	Acid	ADJ	/71	300		1.2
TOTAL POPULATION SERVED BY SOURCE WATER SYSTEM - - - - -						300		
TACONITE	1310028	ITASCA	Acid	ADJ	/69	352		1.2
TOTAL POPULATION SERVED BY SOURCE WATER SYSTEM - - - - -						352		

POPULATION SERVED FLUORIDATED DRINKING WATER BY SOURCE SYSTEM,
CONSECUTIVE SYSTEM, AND COUNTY WITHIN STATE (AS OF 12/31/92)

MINNESOTA

WATER SYSTEMS AND CONSECUTIVE SYSTEMS SERVED	EPA ID NO	COUNTY	CHEM USED	STATUS	FLUOR START DATE	POP SERVED	NATURAL SYSTEMS NAT LEVEL	OPT LEVEL
TAUNTON	1420009	LYON	Acid	ADJ	/77	175		1.2
	TOTAL POPULATION SERVED BY SOURCE WATER SYSTEM - - - - -					175		
TAYLORS FALLS	1130017	CHISAGO	Acid	ADJ	/70	740		1.2
	TOTAL POPULATION SERVED BY SOURCE WATER SYSTEM - - - - -					740		
THIEF RIVER FALLS	1570003	PENNINGTON	Acid	ADJ	09/51	9950		1.2
	TOTAL POPULATION SERVED BY SOURCE WATER SYSTEM - - - - -					9950		
THOMSON	1090017	CARLTON	Acid	ADJ	/81	97		1.2
	TOTAL POPULATION SERVED BY SOURCE WATER SYSTEM - - - - -					97		
TINTAH	1780003	TRAVERSE	Acid	ADJ	/82	120		1.2
	TOTAL POPULATION SERVED BY SOURCE WATER SYSTEM - - - - -					120		
TONKA BAY	1270013	HENNEPIN	NaF	ADJ	/72	1487		1.2
	TOTAL POPULATION SERVED BY SOURCE WATER SYSTEM - - - - -					1487		
TRACY	1420010	LYON	Acid	ADJ	12/67	2400		1.2
	TOTAL POPULATION SERVED BY SOURCE WATER SYSTEM - - - - -					2400		
TRIMONT	1460009	MARTIN	Acid	ADJ	/69	835		1.2
	TOTAL POPULATION SERVED BY SOURCE WATER SYSTEM - - - - -					835		
TRUMAN	1460010	MARTIN	Acid	ADJ	06/56	1320		1.2
	TOTAL POPULATION SERVED BY SOURCE WATER SYSTEM - - - - -					1320		
TWIN LAKES	1240016	FREEBORN	Acid	ADJ	03/69	210		1.2
	TOTAL POPULATION SERVED BY SOURCE WATER SYSTEM - - - - -					210		
TWIN VALLEY	1540008	NORMAN	Acid	ADJ	/69	860		1.2
	TOTAL POPULATION SERVED BY SOURCE WATER SYSTEM - - - - -					860		
TWO HARBORS	1380005	LAKE	Acid	ADJ	09/61	4400		1.2
	TOTAL POPULATION SERVED BY SOURCE WATER SYSTEM - - - - -					4400		
ULEN	1140011	CLAY	Acid	ADJ	/70	516		1.2
	TOTAL POPULATION SERVED BY SOURCE WATER SYSTEM - - - - -					516		

POPULATION SERVED FLUORIDATED DRINKING WATER BY SOURCE SYSTEM,
CONSECUTIVE SYSTEM, AND COUNTY WITHIN STATE (AS OF 12/31/92)

MINNESOTA

WATER SYSTEMS AND CONSECUTIVE SYSTEMS SERVED	EPA ID NO	COUNTY	CHEM USED	STATUS	FLUOR START DATE	POP SERVED	NATURAL SYSTEMS NAT LEVEL	OPT LEVEL
UNDERWOOD	1560026	OTTER TAIL	Acid	ADJ		336		1.2
TOTAL POPULATION SERVED BY SOURCE WATER SYSTEM - - - - -						336		
UPSALA	1490008	MORRISON	Acid	ADJ	11/70	400		1.2
TOTAL POPULATION SERVED BY SOURCE WATER SYSTEM - - - - -						400		
UTICA	1850011	WINONA	Acid	ADJ	05/80	265		1.2
TOTAL POPULATION SERVED BY SOURCE WATER SYSTEM - - - - -						265		
VADNAIS HEIGHTS	1620030	RAMSEY	Acid	ADJ		6785		1.2
TOTAL POPULATION SERVED BY SOURCE WATER SYSTEM - - - - -						6785		
VERNDALE	1800003	WADENA	Acid	ADJ	/69	504		1.2
TOTAL POPULATION SERVED BY SOURCE WATER SYSTEM - - - - -						504		
VERNON CENTER	1070019	BLUE EARTH	Acid	ADJ		339		1.2
TOTAL POPULATION SERVED BY SOURCE WATER SYSTEM - - - - -						339		
VESTA	1640012	REDWOOD	Acid	ADJ	12/69	330		1.2
TOTAL POPULATION SERVED BY SOURCE WATER SYSTEM - - - - -						330		
VICTORIA	1100009	CARVER	Acid	ADJ		410		1.2
TOTAL POPULATION SERVED BY SOURCE WATER SYSTEM - - - - -						410		
VIRGINIA	1690046	ST. LOUIS	NaSiF6	ADJ	/64	11000		1.2
TOTAL POPULATION SERVED BY SOURCE WATER SYSTEM - - - - -						11000		
WABASHA	1790013	WABASHA	Acid	ADJ	12/69	2400		1.2
TOTAL POPULATION SERVED BY SOURCE WATER SYSTEM - - - - -						2400		
WABASSO	1640013	REDWOOD	Acid	ADJ	/70	745		1.2
TOTAL POPULATION SERVED BY SOURCE WATER SYSTEM - - - - -						745		
WACONIA	1100010	CARVER	Acid	ADJ	/69	3486		1.2
TOTAL POPULATION SERVED BY SOURCE WATER SYSTEM - - - - -						3486		

POPULATION SERVED FLUORIDATED DRINKING WATER BY SOURCE SYSTEM,
CONSECUTIVE SYSTEM, AND COUNTY WITHIN STATE (AS OF 12/31/92)

MINNESOTA

WATER SYSTEMS AND CONSECUTIVE SYSTEMS SERVED	EPA ID NO	COUNTY	CHEM USED	STATUS	FLUOR START DATE	POP SERVED	NATURAL SYSTEMS NAT LEVEL	OPT LEVEL
WADENA	1800004	WADENA	Acid	ADJ	10/62	4669		1.2
TOTAL POPULATION SERVED BY SOURCE WATER SYSTEM - - - - -						4669		
WAITE PARK	1730039	STEARNS	Acid	ADJ	01/80	5000		1.2
TOTAL POPULATION SERVED BY SOURCE WATER SYSTEM - - - - -						5000		
WALDORF	1810003	WASECA	Acid	ADJ	12/70	249		1.2
TOTAL POPULATION SERVED BY SOURCE WATER SYSTEM - - - - -						249		
WALKER	1110013	CASS	Acid	ADJ	12/70	1073		1.2
TOTAL POPULATION SERVED BY SOURCE WATER SYSTEM - - - - -						1073		
WALNUT GROVE	1640014	REDWOOD			NATL	700	1.0	
TOTAL POPULATION SERVED BY SOURCE WATER SYSTEM - - - - -						700		
WALTHAM	1500016	MOWER	Acid	ADJ	01/80	175		1.2
TOTAL POPULATION SERVED BY SOURCE WATER SYSTEM - - - - -						175		
WANAMINGO	1250018	GOODHUE	Acid	ADJ	12/70	730		1.2
TOTAL POPULATION SERVED BY SOURCE WATER SYSTEM - - - - -						730		
WANDA	1640015	REDWOOD			NATL	100	3.2	
TOTAL POPULATION SERVED BY SOURCE WATER SYSTEM - - - - -						100		
WARBA	1310030	ITASCA	Acid	ADJ		80		1.2
TOTAL POPULATION SERVED BY SOURCE WATER SYSTEM - - - - -						80		
WARREN	1450012	MARSHALL	Acid	ADJ	/70	2120		1.2
TOTAL POPULATION SERVED BY SOURCE WATER SYSTEM - - - - -						2120		
WARROAD	1680006	ROSEAU	Acid	ADJ	/69	1350		1.2
TOTAL POPULATION SERVED BY SOURCE WATER SYSTEM - - - - -						1350		
WASECA	1810004	WASECA	Acid	ADJ	11/67	8219		1.2
TOTAL POPULATION SERVED BY SOURCE WATER SYSTEM - - - - -						8219		
WATERTOWN	1100012	CARVER	Acid	ADJ	/70	2385		1.2
TOTAL POPULATION SERVED BY SOURCE WATER SYSTEM - - - - -						2385		

POPULATION SERVED FLUORIDATED DRINKING WATER BY SOURCE SYSTEM,
CONSECUTIVE SYSTEM, AND COUNTY WITHIN STATE (AS OF 12/31/92)

MINNESOTA

WATER SYSTEMS AND CONSECUTIVE SYSTEMS SERVED	EPA ID NO	COUNTY	CHEM USED	STATUS	FLUOR START DATE	POP SERVED	NATURAL SYSTEMS NAT LEVEL	OPT LEVEL
WATERVILLE	1400015	LE SUEUR	Acid	ADJ	05/64	1829		1.2
TOTAL POPULATION SERVED BY SOURCE WATER SYSTEM - - - - -						1829		
WATKINS	1470010	MEEKER	Acid	ADJ	/70	800		1.2
TOTAL POPULATION SERVED BY SOURCE WATER SYSTEM - - - - -						800		
WATSON	1120006	CHIPPEWA	Acid	ADJ		230		1.2
TOTAL POPULATION SERVED BY SOURCE WATER SYSTEM - - - - -						230		
WAUBUN	1440004	MAHONOMEN	NaSiF6	ADJ	/71	390		1.2
TOTAL POPULATION SERVED BY SOURCE WATER SYSTEM - - - - -						390		
WAVERLY	1860019	WRIGHT	Acid	ADJ	/69	603		1.2
TOTAL POPULATION SERVED BY SOURCE WATER SYSTEM - - - - -						603		
WAYZATA	1270054	HENNEPIN	Acid	ADJ	11/62	3900		1.2
TOTAL POPULATION SERVED BY SOURCE WATER SYSTEM - - - - -						3900		
WELCOME	1460011	MARTIN	Acid	ADJ	11/70	793		1.2
TOTAL POPULATION SERVED BY SOURCE WATER SYSTEM - - - - -						793		
WELLS	1220010	FARIBAULT	Acid	ADJ	04/67	2777		1.2
TOTAL POPULATION SERVED BY SOURCE WATER SYSTEM - - - - -						2777		
WENDELL	1260008	GRANT	Acid	ADJ		190		1.2
TOTAL POPULATION SERVED BY SOURCE WATER SYSTEM - - - - -						190		
WEST CONCORD	1200007	DODGE	NaF	ADJ	09/51	712		1.2
TOTAL POPULATION SERVED BY SOURCE WATER SYSTEM - - - - -						712		
WESTBROOK	1170005	COTTONWOOD	Acid	ADJ	11/70	980		1.2
TOTAL POPULATION SERVED BY SOURCE WATER SYSTEM - - - - -						980		
WHEATON	1780004	TRAVERSE	Acid	ADJ	/70	1675		1.2
TOTAL POPULATION SERVED BY SOURCE WATER SYSTEM - - - - -						1675		

POPULATION SERVED FLUORIDATED DRINKING WATER BY SOURCE SYSTEM,
CONSECUTIVE SYSTEM, AND COUNTY WITHIN STATE (AS OF 12/31/92)

MINNESOTA

WATER SYSTEMS AND CONSECUTIVE SYSTEMS SERVED	EPA ID NO	COUNTY	CHEM USED	STATUS	FLUOR START DATE	POP SERVED	NATURAL SYSTEMS NAT LEVEL	OPT LEVEL
WHITE BEAR LAKE WS	1620024	RAMSEY	Acid	ADJ	06/57	23697		1.2
TOTAL POPULATION SERVED BY SOURCE WATER SYSTEM - - - - -						23697		
WHITE BEAR TWP	1620025	WASHINGTON	Acid	ADJ	/69	9000		1.2
TOTAL POPULATION SERVED BY SOURCE WATER SYSTEM - - - - -						9000		
WILLMAR	1340016	KANDIYOHI	Acid	ADJ	03/67	22000		1.2
TOTAL POPULATION SERVED BY SOURCE WATER SYSTEM - - - - -						22000		
WILLOW HEIGHTS ADDITION	1550030	OLMSTEAD	Acid	ADJ		418		1.2
TOTAL POPULATION SERVED BY SOURCE WATER SYSTEM - - - - -						418		
WILMONT	1530010	NOBLES	Acid	ADJ		380		1.2
TOTAL POPULATION SERVED BY SOURCE WATER SYSTEM - - - - -						380		
WINDOM	1170006	COTTONWOOD	Acid	ADJ	12/60	4666		1.2
TOTAL POPULATION SERVED BY SOURCE WATER SYSTEM - - - - -						4666		
WINGER	1600013	POLK	Acid	ADJ	11/70	228		1.2
TOTAL POPULATION SERVED BY SOURCE WATER SYSTEM - - - - -						228		
WINNEBAGO	1220011	FARIBAULT	Acid	ADJ	06/51	1869		1.2
TOTAL POPULATION SERVED BY SOURCE WATER SYSTEM - - - - -						1869		
WINONA	1850013	WINONA	Acid	ADJ	08/65	26000		1.2
TOTAL POPULATION SERVED BY SOURCE WATER SYSTEM - - - - -						26000		
WINSTED	1430010	MCLEOD	Acid	ADJ	/70	1900		1.2
TOTAL POPULATION SERVED BY SOURCE WATER SYSTEM - - - - -						1900		
WINTHROP	1720008	SIBLEY	Acid	ADJ	09/68	1376		1.2
TOTAL POPULATION SERVED BY SOURCE WATER SYSTEM - - - - -						1376		
WINTON	1040019	ST LOUIS	Acid	ADJ	01/88	290		1.2
TOTAL POPULATION SERVED BY SOURCE WATER SYSTEM - - - - -						290		
WOOD LAKE	1870008	YELLOW MEDICINE	Acid	ADJ	12/70	400		1.2
TOTAL POPULATION SERVED BY SOURCE WATER SYSTEM - - - - -						400		

POPULATION SERVED FLUORIDATED DRINKING WATER BY SOURCE SYSTEM,
CONSECUTIVE SYSTEM, AND COUNTY WITHIN STATE (AS OF 12/31/92)

MINNESOTA

WATER SYSTEMS AND CONSECUTIVE SYSTEMS SERVED	EPA ID NO	COUNTY	CHEM USED	STATUS	FLUOR START DATE	POP SERVED	NATURAL SYSTEMS NAT LEVEL	OPT LEVEL
WOODBURY	1820025	WASHINGTON	Acid	ADJ	/70	16600		1.2
TOTAL POPULATION SERVED BY SOURCE WATER SYSTEM - - - - -						16600		
WORTHINGTON	1530011	NOBLES	Acid	ADJ	/69	10350		1.2
TOTAL POPULATION SERVED BY SOURCE WATER SYSTEM - - - - -						10350		
WYKOFF	1230013	FILLMORE	Acid	ADJ	/70	485		1.2
TOTAL POPULATION SERVED BY SOURCE WATER SYSTEM - - - - -						485		
WYOMING	1130018	CHISAGO	Acid	ADJ	/69	2400		1.2
TOTAL POPULATION SERVED BY SOURCE WATER SYSTEM - - - - -						2400		
YELLOW MEDICINE PHASE RWS	1870009	YELLOW MEDICINE	Acid	ADJ		590		1.2
TOTAL POPULATION SERVED BY SOURCE WATER SYSTEM - - - - -						590		
YOUNG AMERICA	1100013	CARVER	Acid	ADJ	12/69	1300		1.2
TOTAL POPULATION SERVED BY SOURCE WATER SYSTEM - - - - -						1300		
ZIMMERMAN	1710006	SHERBURNE	Acid	ADJ		1095		1.2
TOTAL POPULATION SERVED BY SOURCE WATER SYSTEM - - - - -						1095		
ZUMBRO FALLS	1790015	WABASHA	Acid	ADJ	/70	210		1.2
TOTAL POPULATION SERVED BY SOURCE WATER SYSTEM - - - - -						210		
ZUMBROTA	1250020	GOODHUE	Acid	ADJ	/70	2400		1.2
TOTAL POPULATION SERVED BY SOURCE WATER SYSTEM - - - - -						2400		

STATE SUMMARY DATA AS OF 12/31/92

MISSISSIPPI

SYSTEM SIZE CLASSIFICATION

	FLUORIDATED SYSTEMS		PUBLIC WATER SYSTEMS	
	NUMBER OF SYSTEMS	TOTAL POPULATION	NUMBER OF SYSTEMS	TOTAL POPULATION
=<1,000	115	53,891	499	123,000
1,001-5,000	112	254,608	713	1,061,000
5,001-10,000	29	195,402	44	305,000
10,001-50,000	23	512,485	40	830,000
50,001-100,000	0	0	0	0
>100,000	1	205,895	1	206,000
TOTAL	280	1,222,371	1,297	2,524,000

FLUORIDATED SYSTEM CLASSIFICATION

	NUMBER	POPULATION	PERCENTAGE (POP.)
ADJUSTED	165	1,078,423	88.2
CONSECUTIVE	63	39,303	3.2
NATURAL	52	104,645	8.6
TOTAL	280	1,222,371	

SCHOOLS, INDIAN AND MILITARY SYSTEMS

	ADJUSTED		NATURAL	
	NUMBER	POP.	NUMBER	POP.
TOTAL SCHOOLS	0	0	0	0
INDIAN SYSTEMS	3	3,667	0	0
INDIAN SCHOOLS	0	0	0	0
MILITARY SYSTEMS	3	14,390	0	0

CHEMICAL USAGE OF FLUORIDATING SYSTEMS

	NUMBER	POPULATION
SODIUM FLUORIDE	184	712,398
SODIUM SILICOFLUORIDE	9	330,811
HYDROFLUOSILICIC ACID	6	14,305

**POPULATION SERVED FLUORIDATED DRINKING WATER BY SOURCE SYSTEM,
CONSECUTIVE SYSTEM, AND COUNTY WITHIN STATE (AS OF 12/31/92)**

MISSISSIPPI

WATER SYSTEMS AND CONSECUTIVE SYSTEMS SERVED	EPA	COUNTY	CHEM USED	STATUS	FLUOR	POP SERVED	NATURAL SYSTEMS	
	ID NO				START DATE		NAT LEVEL	OPT LEVEL
ACKERMAN	0100001	CHOCTAW	NaF	ADJ	09/80	2500		1.0
CHOCTAW WA	0100002	CHOCTAW		CONS		731		
FENTRESS WA	0100003	CHOCTAW		CONS		530		
TOTAL POPULATION SERVED BY SOURCE WATER SYSTEM - - - - -						3761		
AMORY	0480002	MONROE	NaF	ADJ	08/72	7093		1.0
GAINES TRACE WA	0480017	MONROE		CONS		729		
TOTAL POPULATION SERVED BY SOURCE WATER SYSTEM - - - - -						7822		
ANTIOCH W/A	0700020	TIPPAH	OTHER	ADJ	00/00	337		1.0
TOTAL POPULATION SERVED BY SOURCE WATER SYSTEM - - - - -						337		
ATLANTA WATER SUPPLY	0090001	CHICKASAW		NATL		540	0.9	
TOTAL POPULATION SERVED BY SOURCE WATER SYSTEM - - - - -						540		
BALDWIN	0590001	PRETISS	NaF	ADJ	/75	3305		1.0
INGRAM WA	0590008	PRETISS		CONS		696		
TOTAL POPULATION SERVED BY SOURCE WATER SYSTEM - - - - -						4001		
BATESVILLE	0540002	PANOLA	NaF	ADJ	06/76	9688		1.0
HOTOPHIA WA	0540009	PANOLA		CONS		1620		
TOTAL POPULATION SERVED BY SOURCE WATER SYSTEM - - - - -						11308		
BEAR CREEK W/A EAST	0450002	MADISON	NaF	ADJ	12/86	6075		1.0
TOTAL POPULATION SERVED BY SOURCE WATER SYSTEM - - - - -						6075		
BEAR CREEK W/A WEST	0450021	MADISON	NaF	ADJ	12/86	3852		1.0
TOTAL POPULATION SERVED BY SOURCE WATER SYSTEM - - - - -						3852		
BELLEFONTAINE	0780001	WEBSTER		NATL		472	0.9	
TOTAL POPULATION SERVED BY SOURCE WATER SYSTEM - - - - -						472		
BELMONT	0710001	DESOTO	NaF	ADJ	06/85	1304		1.0
TOTAL POPULATION SERVED BY SOURCE WATER SYSTEM - - - - -						1304		
BELZONI	0270001	HUMPHREY	NaF	ADJ	10/84	7000		1.0
TOTAL POPULATION SERVED BY SOURCE WATER SYSTEM - - - - -						7000		

POPULATION SERVED FLUORIDATED DRINKING WATER BY SOURCE SYSTEM,
CONSECUTIVE SYSTEM, AND COUNTY WITHIN STATE (AS OF 12/31/92)

MISSISSIPPI

WATER SYSTEMS AND CONSECUTIVE SYSTEMS SERVED	EPA ID NO	COUNTY	CHEM USED	STATUS	FLUOR START DATE	POP SERVED	NATURAL SYSTEMS NAT LEVEL	OPT LEVEL
BENOIT	0060002	BOLIVAR	OTHER	ADJ	00/00	641		1.0
BOLIVAR CO WA	0060040	BOLIVAR		CONS		288		
TOTAL POPULATION SERVED BY SOURCE WATER SYSTEM - - - - -						929		
BOONEVILLE	0590004	PRETISS	NaF	ADJ	07/71	8000		1.0
BLACKLAND WA	0590003	PRETISS		CONS		910		
TOTAL POPULATION SERVED BY SOURCE WATER SYSTEM - - - - -						8910		
BRADLEY W/A	0530004	OKTIBBEHA		NATL		364	1.3	
TOTAL POPULATION SERVED BY SOURCE WATER SYSTEM - - - - -						364		
BRANDON	0610003	RANKIN	NaF	ADJ	09/82	6987		1.0
TOTAL POPULATION SERVED BY SOURCE WATER SYSTEM - - - - -						6987		
BRIGHTS	0170002	DESOTO	NaF	ADJ	06/85	1701		1.0
TOTAL POPULATION SERVED BY SOURCE WATER SYSTEM - - - - -						1701		
BRITTANY WOODS	0360022	LAFAYETTE	OTHER	ADJ	00/00	258		1.0
TOTAL POPULATION SERVED BY SOURCE WATER SYSTEM - - - - -						258		
BROOKHAVEN	0430002	LINCOLN	NaF	ADJ	11/65	11000		1.0
TOTAL POPULATION SERVED BY SOURCE WATER SYSTEM - - - - -						11000		
BUCKATUNNA	0770001	WAYNE		NATL		3603	1.1	
TOTAL POPULATION SERVED BY SOURCE WATER SYSTEM - - - - -						3603		
BYHALIA	0470001	MARSHALL	NaF	ADJ	08/70	2364		1.0
TOTAL POPULATION SERVED BY SOURCE WATER SYSTEM - - - - -						2364		
CALHOUN CITY	0070004	CALHOUN	NaF	ADJ	06/54	1838		1.0
TOTAL POPULATION SERVED BY SOURCE WATER SYSTEM - - - - -						1838		
CANTON	0450006	MADISON	NaF	ADJ	10/65	11802		1.0
TOTAL POPULATION SERVED BY SOURCE WATER SYSTEM - - - - -						11802		
CARTHAGE	0400001	LEAKE	NaF	ADJ	07/62	3819		1.0
GOSHEN WA	0400004	LEAKE		CONS		420		
TOTAL POPULATION SERVED BY SOURCE WATER SYSTEM - - - - -						4239		

POPULATION SERVED FLUORIDATED DRINKING WATER BY SOURCE SYSTEM,
CONSECUTIVE SYSTEM, AND COUNTY WITHIN STATE (AS OF 12/31/92)

MISSISSIPPI

WATER SYSTEMS AND CONSECUTIVE SYSTEMS SERVED	EPA ID NO	COUNTY	CHEM USED	STATUS	FLUOR START DATE	POP SERVED	NATURAL SYSTEMS NAT LEVEL	OPT LEVEL
CEDAR CREEK W/A	0520002	NOXUBEE	OTHER	ADJ	00/00	645		1.0
TOTAL POPULATION SERVED BY SOURCE WATER SYSTEM - - - - -						645		
CEDAR GROVE - HARMONY	0460002	MARION	NaF	ADJ	10/87	1482		1.0
TOTAL POPULATION SERVED BY SOURCE WATER SYSTEM - - - - -						1482		
CHOCTAW UTL-BOGUE CHITTO	0500010	NESHOPA	NaF	ADJ	03/77	576		1.0
TOTAL POPULATION SERVED BY SOURCE WATER SYSTEM - - - - -						576		
CHOCTAW UTL-CONEHATTA	0510003	NEWTON	HF	ADJ	06/76	591		1.0
TOTAL POPULATION SERVED BY SOURCE WATER SYSTEM - - - - -						591		
CHOCTAW UTL-PEARL RIVER	0500012	NESHOPA	NaF	ADJ	06/76	2500		1.0
TOTAL POPULATION SERVED BY SOURCE WATER SYSTEM - - - - -						2500		
CLEVELAND	0060006	BOLIVAR	NaF	ADJ	04/63	17499		1.0
TOTAL POPULATION SERVED BY SOURCE WATER SYSTEM - - - - -						17499		
CLINTON MOUNT OLIVE WA	0250003	HINDS	NaF	ADJ	08/74	22147		1.0
	0250014	HINDS		CONS		900		
TOTAL POPULATION SERVED BY SOURCE WATER SYSTEM - - - - -						23047		
COAST WATER WORKS-GULF HILLS	0300057	JACKSON			NATL	1340	0.8	
TOTAL POPULATION SERVED BY SOURCE WATER SYSTEM - - - - -						1340		
COASTAL WATER WORKS	0300037	JACKSON			NATL	2666	1.3	
TOTAL POPULATION SERVED BY SOURCE WATER SYSTEM - - - - -						2666		
COLDWATER	0690002	TATE	NaF	ADJ	07/89	1893		1.0
TOTAL POPULATION SERVED BY SOURCE WATER SYSTEM - - - - -						1893		
COLLINS SOUTHSIDE WA	0160002	COVINGTON	NaF	ADJ	10/66	2541		1.0
	0160008	COVINGTON		CONS		102		
TOTAL POPULATION SERVED BY SOURCE WATER SYSTEM - - - - -						2643		
COLUMBIA	0460003	MARION	NaF	ADJ	/74	6815		1.0
TOTAL POPULATION SERVED BY SOURCE WATER SYSTEM - - - - -						6815		

POPULATION SERVED FLUORIDATED DRINKING WATER BY SOURCE SYSTEM,
CONSECUTIVE SYSTEM, AND COUNTY WITHIN STATE (AS OF 12/31/92)

MISSISSIPPI

WATER SYSTEMS AND CONSECUTIVE SYSTEMS SERVED	EPA ID NO	COUNTY	CHEM USED	STATUS	FLUOR START DATE	POP SERVED	NATURAL SYSTEMS	
							NAT LEVEL	OPT LEVEL
COLUMBUS	0440003	LOWNDES	NaF	ADJ	08/51	25000		1.0
TOTAL POPULATION SERVED BY SOURCE WATER SYSTEM - - - - -						25000		
COLUMBUS AFB	0440018	LOWNDES	NaF	ADJ	/73	4049		1.0
TOTAL POPULATION SERVED BY SOURCE WATER SYSTEM - - - - -						4049		
COMBINED UTILITIES	0200001	GEORGE			NATL	1908	0.9	
TOTAL POPULATION SERVED BY SOURCE WATER SYSTEM - - - - -						1908		
COMO	0540004	PANOLA	NaF	ADJ	04/58	1387		1.0
TOTAL POPULATION SERVED BY SOURCE WATER SYSTEM - - - - -						1387		
CORINTH	0020002	ALCORN	NaF	ADJ	09/61	15100		1.0
KOSSUTH WA 1	0020004	ALCORN			CONS	2264		
KOSSUTH WA 4	0020009	ALCORN			CONS	1275		
TOTAL POPULATION SERVED BY SOURCE WATER SYSTEM - - - - -						18639		
CRYSTAL SPRINGS	0150003	COPIAH	NaF	ADJ	09/64	6342		1.0
TOTAL POPULATION SERVED BY SOURCE WATER SYSTEM - - - - -						6342		
CS & I W/A #1	0110002	CLAIBORNE			NATL	400	0.8	
TOTAL POPULATION SERVED BY SOURCE WATER SYSTEM - - - - -						400		
CS & I W/A #2	0110026	CLAIBORNE			NATL	608	1.1	
TOTAL POPULATION SERVED BY SOURCE WATER SYSTEM - - - - -						608		
DAYS	0170005	DESOTO	NaF	ADJ	11/81	1466		1.0
TOTAL POPULATION SERVED BY SOURCE WATER SYSTEM - - - - -						1466		
DECATUR	0510004	NEWTON	NaF	ADJ	10/81	1300		1.0
N DECATUR WA 1	0510012	NEWTON			CONS	122		
NORTH DECATUR W/A #2	0510013	NEWTON			CONS	496		
NORTH DECATUR W/A #3	0510020	NEWTON			CONS	176		
TOTAL POPULATION SERVED BY SOURCE WATER SYSTEM - - - - -						2094		
DEKALB	0350001	KEMPER	OTHER	ADJ	00/00	1073		1.0
TOTAL POPULATION SERVED BY SOURCE WATER SYSTEM - - - - -						1073		

POPULATION SERVED FLUORIDATED DRINKING WATER BY SOURCE SYSTEM,
CONSECUTIVE SYSTEM, AND COUNTY WITHIN STATE (AS OF 12/31/92)

MISSISSIPPI

WATER SYSTEMS AND CONSECUTIVE SYSTEMS SERVED	EPA ID NO	COUNTY	CHEM USED	STATUS	FLUOR START DATE	POP SERVED	NATURAL SYSTEMS NAT LEVEL	OPT LEVEL
DELTA CITY	0630003	SHARKEY			NATL	249	0.8	
TOTAL POPULATION SERVED BY SOURCE WATER SYSTEM - - - - -						249		
DIXIE LAND & WATER COMPANY	0440022	LOWNDES	NaF	ADJ	03/67	821		1.0
TOTAL POPULATION SERVED BY SOURCE WATER SYSTEM - - - - -						821		
DORSEY	0290002	ITAWAMBA	NaF	ADJ	04/77	1828		1.0
TOTAL POPULATION SERVED BY SOURCE WATER SYSTEM - - - - -						1828		
DREW	0670004	SUNFLOWER	NaF	ADJ	/71	2724		1.0
TOTAL POPULATION SERVED BY SOURCE WATER SYSTEM - - - - -						2724		
DURANT	0260006	HOLMES	NaF	ADJ	06/64	2838		1.0
CASTALIAN WA B SYSTEM	0260019	HOLMES		CONS		230		
TOTAL POPULATION SERVED BY SOURCE WATER SYSTEM - - - - -						3068		
EAST LOWNDES #1	0440005	LOWNDES	NaF	ADJ	08/83	2959		1.0
TOTAL POPULATION SERVED BY SOURCE WATER SYSTEM - - - - -						2959		
EAST LOWNDES #2 - RIDGE ROAD	0440080	LOWNDES	OTHER	ADJ	00/00	7287		1.0
TOTAL POPULATION SERVED BY SOURCE WATER SYSTEM - - - - -						7287		
EAST LOWNDES #3-NEW HOPE	0440081	LOWNDES	OTHER	ADJ	00/00	6318		1.0
TOTAL POPULATION SERVED BY SOURCE WATER SYSTEM - - - - -						6318		
EAST MADISON W/A	0450007	MADISON	NaF	ADJ	12/86	5434		1.0
TOTAL POPULATION SERVED BY SOURCE WATER SYSTEM - - - - -						5434		
EDWARDS	0250005	HINDS			NATL	1920	1.0	
TOTAL POPULATION SERVED BY SOURCE WATER SYSTEM - - - - -						1920		
ELLISVILLE STATE SCH	0340002	JONES	NaF	ADJ	/75	1050		1.0
TOTAL POPULATION SERVED BY SOURCE WATER SYSTEM - - - - -						1050		
EUDORA	0170006	DESOTO	NaF	ADJ	11/84	851		1.0
TOTAL POPULATION SERVED BY SOURCE WATER SYSTEM - - - - -						851		

POPULATION SERVED FLUORIDATED DRINKING WATER BY SOURCE SYSTEM,
CONSECUTIVE SYSTEM, AND COUNTY WITHIN STATE (AS OF 12/31/92)

MISSISSIPPI

WATER SYSTEMS AND CONSECUTIVE SYSTEMS SERVED	EPA ID NO	COUNTY	CHEM USED	STATUS	FLUOR START DATE	POP SERVED	NATURAL SYSTEMS NAT LEVEL	OPT LEVEL
EUPORA	0780005	WEBSTER	NaF	ADJ	09/81	2145		1.0
SAPA WA	0780009	WEBSTER		CONS		688		
TOTAL POPULATION SERVED BY SOURCE WATER SYSTEM - - - - -						2833		
FISHER FERRY WD	0750004	WARREN		NATL		4366	0.9	
TOTAL POPULATION SERVED BY SOURCE WATER SYSTEM - - - - -						4366		
FLINT CREEK UA	0660020	STONE	OTHER	ADJ	00/00	209		1.0
TOTAL POPULATION SERVED BY SOURCE WATER SYSTEM - - - - -						209		
FLORA	0450008	MADISON	NaF	ADJ	07/62	1487		1.0
TOTAL POPULATION SERVED BY SOURCE WATER SYSTEM - - - - -						1487		
FOREST	0620002	SCOTT	NaF	ADJ	12/52	5060		1.0
TOTAL POPULATION SERVED BY SOURCE WATER SYSTEM - - - - -						5060		
FULTON	0290003	ITAWAMBA	NaF	ADJ	10/66	7587		1.0
TOTAL POPULATION SERVED BY SOURCE WATER SYSTEM - - - - -						7587		
GAUTIER UD	0300004	JACKSON		NATL		12560	0.8	
TOTAL POPULATION SERVED BY SOURCE WATER SYSTEM - - - - -						12560		
GEORGETOWN	0150005	COPIAH		NATL		475	2.0	
TOTAL POPULATION SERVED BY SOURCE WATER SYSTEM - - - - -						475		
GLADE WD	0340005	JONES	NaF	ADJ	01/76	3050		1.0
TOTAL POPULATION SERVED BY SOURCE WATER SYSTEM - - - - -						3050		
GLEN ALLAN WA	0760003	WASHINGTON		NATL		594	1.1	
TOTAL POPULATION SERVED BY SOURCE WATER SYSTEM - - - - -						594		
GLOSTER	0030003	AMITE	NaF	ADJ	03/74	1845		1.0
TOTAL POPULATION SERVED BY SOURCE WATER SYSTEM - - - - -						1845		
GOLDEN TRIANGLE #3	0130022	CLAY		NATL		324	1.8	
TOTAL POPULATION SERVED BY SOURCE WATER SYSTEM - - - - -						324		

POPULATION SERVED FLUORIDATED DRINKING WATER BY SOURCE SYSTEM,
CONSECUTIVE SYSTEM, AND COUNTY WITHIN STATE (AS OF 12/31/92)

MISSISSIPPI

WATER SYSTEMS AND CONSECUTIVE SYSTEMS SERVED	EPA ID NO	COUNTY	CHEM USED	STATUS	FLUOR START DATE	POP SERVED	NATURAL SYSTEMS NAT LEVEL	OPT LEVEL
GREENVILLE	0760004	WASHINGTON	NaF	ADJ	07/81	45226		1.0
TOTAL POPULATION SERVED BY SOURCE WATER SYSTEM - - - - -						45226		
GUNTOWN	0410006	LEE	NaF	ADJ	02/77	1450		1.0
TOTAL POPULATION SERVED BY SOURCE WATER SYSTEM - - - - -						1450		
HARLAND CREEK COMMUNITY W/A	0260039	HOLMES			NATL	342	1.1	
TOTAL POPULATION SERVED BY SOURCE WATER SYSTEM - - - - -						342		
HATTEN WD	0340006	JONES	NaF	ADJ	07/76	825		1.0
TOTAL POPULATION SERVED BY SOURCE WATER SYSTEM - - - - -						825		
HATTIESBURG	0180008	FORREST	NaSiF6	ADJ	08/76	45681		1.0
TOTAL POPULATION SERVED BY SOURCE WATER SYSTEM - - - - -						45681		
HAYS CREEK W/A-MISSION ROAD	0490004	MONTGOMERY	OTHER	ADJ	00/00	87		1.0
TOTAL POPULATION SERVED BY SOURCE WATER SYSTEM - - - - -						87		
HAZLEHURST	0150007	COPIAH	NaF	ADJ	03/71	4437		1.0
COPIAH W/A #2	0150020	COPIAH		CONS		134		
COPIAH WA	0150002	COPIAH		CONS		2140		
TOTAL POPULATION SERVED BY SOURCE WATER SYSTEM - - - - -						6711		
HERMANVILLE COMM WA	0110003	CLAIBORNE			NATL	912	1.0	
TOTAL POPULATION SERVED BY SOURCE WATER SYSTEM - - - - -						912		
HERNANDO WD	0170009	DE SOTO	NaF	ADJ	05/75	3434		1.0
TOTAL POPULATION SERVED BY SOURCE WATER SYSTEM - - - - -						3434		
HOLLANDALE MUN WA	0760005	WASHINGTON			NATL	3576	1.1	
TOTAL POPULATION SERVED BY SOURCE WATER SYSTEM - - - - -						3576		
HOLLY SPRINGS	0470002	MARSHALL	NaF	ADJ	/69	7700		1.0
TOTAL POPULATION SERVED BY SOURCE WATER SYSTEM - - - - -						7700		
HORN LAKE WA	0170010	DESOTO	NaF	ADJ	11/81	1446		1.0
TOTAL POPULATION SERVED BY SOURCE WATER SYSTEM - - - - -						1446		

POPULATION SERVED FLUORIDATED DRINKING WATER BY SOURCE SYSTEM,
CONSECUTIVE SYSTEM, AND COUNTY WITHIN STATE (AS OF 12/31/92)

MISSISSIPPI

WATER SYSTEMS AND CONSECUTIVE SYSTEMS SERVED	EPA ID NO	COUNTY	CHEM USED	STATUS	FLUOR START DATE	POP SERVED	NATURAL SYSTEMS NAT LEVEL	OPT LEVEL
HOUSTON WA	0290004	ITAWAMBA	NaF	ADJ	/74	877		1.0
TOTAL POPULATION SERVED BY SOURCE WATER SYSTEM - - - - -						877		
HOUSTON WD	0090005	CHICKASAW	NaF	ADJ	06/75	3903		1.0
TOTAL POPULATION SERVED BY SOURCE WATER SYSTEM - - - - -						3903		
HUBBARD	0250007	HINDS		NATL		420	1.3	
TOTAL POPULATION SERVED BY SOURCE WATER SYSTEM - - - - -						420		
INDIANOLA	0670006	SUNFLOWER	NaF	ADJ	04/76	12000		1.0
FMH WA 1	0670005	SUNFLOWER		CONS		1376		
SOUTH SUNFLOWER WA-INDIANOLA	0670013	SUNFLOWER		CONS		345		
TOTAL POPULATION SERVED BY SOURCE WATER SYSTEM - - - - -						13721		
INGOMAR WS	0730003	UNION	NaF	ADJ	/75	1188		1.0
TOTAL POPULATION SERVED BY SOURCE WATER SYSTEM - - - - -						1188		
INVERNESS	0670007	SUNFLOWER	NaF	ADJ	/75	1174		1.0
SOUTH SUNFLOWER-INVERNESS	0670015	SUNFLOWER		CONS		918		
TOTAL POPULATION SERVED BY SOURCE WATER SYSTEM - - - - -						2092		
IUKA WD	0710006	TISHOMINGO	Acid	ADJ	09/67	3206		1.0
EASTPORT-SNOWDEN WA	0710004	TISHOMINGO		CONS		1417		
HARMONY CENTRAL WA	0710012	TISHOMINGO		CONS		717		
SHORT-COLEMAN WA 2	0710022	TISHOMINGO		CONS		178		
WALKER SWITCH WA	0710011	TISHOMINGO		CONS		769		
TOTAL POPULATION SERVED BY SOURCE WATER SYSTEM - - - - -						6287		
JACKSON - PLANT	0250008	HINDS	NaSiF6	ADJ	/69	205895		1.0
TOTAL POPULATION SERVED BY SOURCE WATER SYSTEM - - - - -						205895		
JACKSON-MADDOX RD	0250012	HINDS	OTHER	ADJ	00/00	22230		1.0
TOTAL POPULATION SERVED BY SOURCE WATER SYSTEM - - - - -						22230		
JACKSON-TRIANGLE	0250040	HINDS	OTHER	ADJ	00/00	3810		1.0
TOTAL POPULATION SERVED BY SOURCE WATER SYSTEM - - - - -						3810		

POPULATION SERVED FLUORIDATED DRINKING WATER BY SOURCE SYSTEM,
CONSECUTIVE SYSTEM, AND COUNTY WITHIN STATE (AS OF 12/31/92)

MISSISSIPPI

WATER SYSTEMS AND CONSECUTIVE SYSTEMS SERVED	EPA ID NO	COUNTY	CHEM USED	STATUS	FLUOR START DATE	POP SERVED	NATURAL SYSTEMS NAT LEVEL	OPT LEVEL
JANICE W/A #2 SOUTH	0560008	PERRY			NATL	195	0.9	
TOTAL POPULATION SERVED BY SOURCE WATER SYSTEM - - - - -						195		
JAYESS-TOPEAK-TILTON W/A	0390001	LAWRENCE			NATL	2850	0.8	
TOTAL POPULATION SERVED BY SOURCE WATER SYSTEM - - - - -						2850		
KEESLER AFB	0240049	HARRISON	NaF	ADJ	/73	7053		1.0
TOTAL POPULATION SERVED BY SOURCE WATER SYSTEM - - - - -						7053		
KEOWNVILLE WD	0730004	UNION	NaF	ADJ	08/77	2109		1.0
TOTAL POPULATION SERVED BY SOURCE WATER SYSTEM - - - - -						2109		
KIPLING W/A #3-OLD SOUTH ROAD	0350002	KEMPER	OTHER	ADJ	00/00	1341		1.0
TOTAL POPULATION SERVED BY SOURCE WATER SYSTEM - - - - -						1341		
KOKOMO-SHILOH	0460014	MARION	NaF	ADJ	10/87	1761		1.0
TOTAL POPULATION SERVED BY SOURCE WATER SYSTEM - - - - -						1761		
KOSCIUSKO	0040004	ATTALA	NaF	ADJ	02/55	7750		1.0
SPRINGDALE YOUT CNT HWY 12-W	0040028	ATTALA		CONS		250		
SPRINGDALE YOUTH CNT HWY 19-N	0040027	ATTALA		CONS		216		
SUGAR CREEK WA	0040009	ATTALA		CONS		480		
WILLIAMSVILLE WS	0040012	ATTALA		CONS		690		
TOTAL POPULATION SERVED BY SOURCE WATER SYSTEM - - - - -						9386		
LAKE LORMAN	0450017	MADISON	NaF	ADJ	12/86	375		1.0
TOTAL POPULATION SERVED BY SOURCE WATER SYSTEM - - - - -						375		
LAMBERT	0600006	QUITMAN	NaF	ADJ	10/84	1600		1.0
SOUTH QUITMAN WA - SOUTH	0600010	QUITMAN		CONS		402		
WEST LAMBERT W/A	0600016	QUITMAN		CONS		365		
TOTAL POPULATION SERVED BY SOURCE WATER SYSTEM - - - - -						2367		
LAUREL	0340021	JONES	NaF	ADJ	09/65	22272		1.0
TOTAL POPULATION SERVED BY SOURCE WATER SYSTEM - - - - -						22272		
LAWRENCE CO W/A	0390002	LAWRENCE			NATL	2048	1.7	
TOTAL POPULATION SERVED BY SOURCE WATER SYSTEM - - - - -						2048		

POPULATION SERVED FLUORIDATED DRINKING WATER BY SOURCE SYSTEM,
CONSECUTIVE SYSTEM, AND COUNTY WITHIN STATE (AS OF 12/31/92)

MISSISSIPPI

WATER SYSTEMS AND CONSECUTIVE SYSTEMS SERVED	EPA ID NO	COUNTY	CHEM USED	STATUS	FLUOR START DATE	POP SERVED	NATURAL SYSTEMS NAT LEVEL	OPT LEVEL
LEAF W/A SOUTH	0210006	GREEN			NATL	315	1.2	
TOTAL POPULATION SERVED BY SOURCE WATER SYSTEM - - - - -						315		
LEAKESVILLE	0210002	GREENE	NaF	ADJ	/75	1200		1.0
ST PINE HILL WA	0210008	GREENE		CONS		204		
TOTAL POPULATION SERVED BY SOURCE WATER SYSTEM - - - - -						1404		
LELAND	0760006	WASHINGTON	NaF	ADJ	03/88	6300		1.0
TOTAL POPULATION SERVED BY SOURCE WATER SYSTEM - - - - -						6300		
LEXINGTON	0260012	HOLMES	NaF	ADJ	/61	2227		1.0
TOTAL POPULATION SERVED BY SOURCE WATER SYSTEM - - - - -						2227		
LOUISVILLE	0900004	WINSTON	NaF	ADJ	03/59	8255		1.0
TOTAL POPULATION SERVED BY SOURCE WATER SYSTEM - - - - -						8255		
LUCEDALE	0200004	GEORGE	NaF	ADJ	09/82	2592		1.0
MULTI-MART WA	0200005	GEORGE		CONS		1290		
TOTAL POPULATION SERVED BY SOURCE WATER SYSTEM - - - - -						3882		
MACON	0520004	NOXUBEE	NaF	ADJ	06/84	2300		1.0
SALEM-CONCORD WA	0520007	NOXUBEE		CONS		246		
TOTAL POPULATION SERVED BY SOURCE WATER SYSTEM - - - - -						2546		
MADISON	0450010	MADISON	NaF	ADJ	06/76	5500		1.0
TOTAL POPULATION SERVED BY SOURCE WATER SYSTEM - - - - -						5500		
MAGEE	0640006	SIMPSON	NaF	ADJ	08/71	3600		1.0
TOTAL POPULATION SERVED BY SOURCE WATER SYSTEM - - - - -						3600		
MAGNOLIA	0570005	PIKE	NaF	ADJ	10/82	2245		1.0
FERNWOOD WA	0570001	PIKE		CONS		300		
TOTAL POPULATION SERVED BY SOURCE WATER SYSTEM - - - - -						2545		
MANTACHIE WA	0290005	ITAWAMBA	NaF	ADJ	06/76	1750		1.0
TOTAL POPULATION SERVED BY SOURCE WATER SYSTEM - - - - -						1750		
MARKS	0600007	QUITMAN	NaF	ADJ	03/56	2609		1.0
TOTAL POPULATION SERVED BY SOURCE WATER SYSTEM - - - - -						2609		

POPULATION SERVED FLUORIDATED DRINKING WATER BY SOURCE SYSTEM,
CONSECUTIVE SYSTEM, AND COUNTY WITHIN STATE (AS OF 12/31/92)

MISSISSIPPI

WATER SYSTEMS AND CONSECUTIVE SYSTEMS SERVED	EPA ID NO	COUNTY	CHEM USED	STATUS	FLUOR START DATE	POP SERVED	NATURAL SYSTEMS NAT LEVEL	OPT LEVEL
MENDENHALL	0640007	SIMPSON	NaF	ADJ	12/65	2700		1.0
TOTAL POPULATION SERVED BY SOURCE WATER SYSTEM - - - - -						2700		
MERIDIAN	0380005	LAUDERDALE	NaSiF6	ADJ	02/53	41036		1.0
TOTAL POPULATION SERVED BY SOURCE WATER SYSTEM - - - - -						41036		
MERIDIAN NAVAL AIR STATION	0380026	LAUDERDALE	NaF	ADJ	/73	3288		1.0
TOTAL POPULATION SERVED BY SOURCE WATER SYSTEM - - - - -						3288		
MONTICELLO	0390003	LAWRENCE		NATL		1755		1.7
TOTAL POPULATION SERVED BY SOURCE WATER SYSTEM - - - - -						1755		
MOOREVILLE RICHMOND WD 1	0410007	LEE	NaF	ADJ	02/77	3933		1.0
TOTAL POPULATION SERVED BY SOURCE WATER SYSTEM - - - - -						3933		
MOOREVILLE RICHMOND WD 2	0410032	LEE	NaF	ADJ	02/77	3507		1.0
TOTAL POPULATION SERVED BY SOURCE WATER SYSTEM - - - - -						3507		
MORGAN-CHAPEL WA	0530013	OKTIBBEHA		NATL		424		0.8
TOTAL POPULATION SERVED BY SOURCE WATER SYSTEM - - - - -						424		
MORTON	0620009	SCOTT	NaF	ADJ	03/88	6000		1.0
TOTAL POPULATION SERVED BY SOURCE WATER SYSTEM - - - - -						6000		
MOSS POINT	0300008	JACKSON		NATL		17837		0.8
TOTAL POPULATION SERVED BY SOURCE WATER SYSTEM - - - - -						17837		
MOUNT OLIVE	0160003	COVINGTON	NaF	ADJ	06/86	1000		1.0
TOTAL POPULATION SERVED BY SOURCE WATER SYSTEM - - - - -						1000		
MS SHERIFF'S BOYS/GIRLS RANCH	0440079	LOWNDES		NATL		35		1.6
TOTAL POPULATION SERVED BY SOURCE WATER SYSTEM - - - - -						35		
MT. COMFORT W/A PARIS	0070014	CALHOUN		NATL		203		0.8
TOTAL POPULATION SERVED BY SOURCE WATER SYSTEM - - - - -						203		

POPULATION SERVED FLUORIDATED DRINKING WATER BY SOURCE SYSTEM,
CONSECUTIVE SYSTEM, AND COUNTY WITHIN STATE (AS OF 12/31/92)

MISSISSIPPI

WATER SYSTEMS AND CONSECUTIVE SYSTEMS SERVED	EPA ID NO	COUNTY	CHEM USED	STATUS	FLUOR START DATE	POP SERVED	NATURAL SYSTEMS NAT LEVEL	OPT LEVEL
MT. ZION W/A	0390015	LAWRENCE			NATL	145	1.1	
TOTAL POPULATION SERVED BY SOURCE WATER SYSTEM - - - - -						145		
MUD CREEK W/A #1	0580021	PONTOTOC			NATL	897	1.6	
TOTAL POPULATION SERVED BY SOURCE WATER SYSTEM - - - - -						897		
NATCHEZ ADAMS COUNTY WA	0010002 0010013	ADAMS ADAMS	NaF		ADJ 11/70 CONS	19500 87		1.0
TOTAL POPULATION SERVED BY SOURCE WATER SYSTEM - - - - -						19587		
NESBIT	0170014	DESOTO	NaF		ADJ 07/82	1510		1.0
TOTAL POPULATION SERVED BY SOURCE WATER SYSTEM - - - - -						1510		
NEW ALBANY	0730006	UNION	Acid		ADJ 06/58	8018		1.0
TOTAL POPULATION SERVED BY SOURCE WATER SYSTEM - - - - -						8018		
NEW HEBRON	0390004	LAWRENCE	NaF		ADJ 03/82	726		1.0
TOTAL POPULATION SERVED BY SOURCE WATER SYSTEM - - - - -						726		
NEWTON SOUTH NEWTON RWA 2	0510009 0510019	NEWTON NEWTON	NaF		ADJ 03/54 CONS	3700 152		1.0
TOTAL POPULATION SERVED BY SOURCE WATER SYSTEM - - - - -						3852		
NORTH EAST COPIAH WA	0150010	COPIAH			NATL	2436	1.1	
TOTAL POPULATION SERVED BY SOURCE WATER SYSTEM - - - - -						2436		
NORTH EAST ITAWAMBA 1	0290016	ITAWAMBA	NaF		ADJ 11/79	2082		1.0
TOTAL POPULATION SERVED BY SOURCE WATER SYSTEM - - - - -						2082		
NORTH EAST ITAWAMBA 2	0290017	ITAWAMBA	NaF		ADJ 11/79	2022		1.0
TOTAL POPULATION SERVED BY SOURCE WATER SYSTEM - - - - -						2022		
NORTH HINDS WA #1 BROWNSVILLE	0250015	HINDS	NaF		ADJ 06/84	1827		1.0
TOTAL POPULATION SERVED BY SOURCE WATER SYSTEM - - - - -						1827		
NORTH HINES #5 - LIMEKLIN	0250011	HINDS	OTHER		ADJ 00/00	429		1.0
TOTAL POPULATION SERVED BY SOURCE WATER SYSTEM - - - - -						429		

POPULATION SERVED FLUORIDATED DRINKING WATER BY SOURCE SYSTEM,
CONSECUTIVE SYSTEM, AND COUNTY WITHIN STATE (AS OF 12/31/92)

MISSISSIPPI

WATER SYSTEMS AND CONSECUTIVE SYSTEMS SERVED	EPA ID NO	COUNTY	CHEM USED	STATUS	FLUOR START DATE	POP SERVED	NATURAL SYSTEMS NAT LEVEL	OPT LEVEL
NORTH HINES WA #2 - CHAPEL HIL	0250029	HINDS	OTHER	ADJ	00/00	1311		1.0
TOTAL POPULATION SERVED BY SOURCE WATER SYSTEM - - - - -						1311		
NORTH HINES WA #3 - EDWARDS	0250016	HINDS	OTHER	ADJ	00/00	747		1.0
TOTAL POPULATION SERVED BY SOURCE WATER SYSTEM - - - - -						747		
NORTH HINES WA #4 - K&P	0250009	HINDS	OTHER	ADJ	00/00	570		1.0
TOTAL POPULATION SERVED BY SOURCE WATER SYSTEM - - - - -						570		
NORTH HINES WA - SHEPARD HILLS	0250094	HINDS	OTHER	ADJ	00/00	1062		1.0
TOTAL POPULATION SERVED BY SOURCE WATER SYSTEM - - - - -						1062		
OKOLONA	0090007	CHICKASAW	NaF	ADJ	04/75	3267		1.0
EAST CHICKSAW WA #3	0090013	CHICKSAW		CONS		335		
EAST CHICKASAW WA 1	0090002	CHICKASAW		CONS		1161		
EAST CHICKASAW WA 2	0090012	CHICKASAW		CONS		772		
TOTAL POPULATION SERVED BY SOURCE WATER SYSTEM - - - - -						5535		
OLIVE BRANCH	0170015	DESOTO	NaF	ADJ	03/84	5351		1.0
TOTAL POPULATION SERVED BY SOURCE WATER SYSTEM - - - - -						5351		
OXFORD	0360011	LAFAYETTE	NaF	ADJ	/69	10026		1.0
TOTAL POPULATION SERVED BY SOURCE WATER SYSTEM - - - - -						10026		
PASCAGOULA	0300006	JACKSON		NATL		25889	0.9	
TOTAL POPULATION SERVED BY SOURCE WATER SYSTEM - - - - -						25889		
PATTISON W/A	0110027	CLAIBORNE		NATL		687	1.1	
TOTAL POPULATION SERVED BY SOURCE WATER SYSTEM - - - - -						687		
PEARL	0610017	RANKIN	NaF	ADJ	07/81	19610		1.0
TOTAL POPULATION SERVED BY SOURCE WATER SYSTEM - - - - -						19610		
PHILADELPHIA	0500008	NESHOPA	NaF	ADJ	08/62	6460		1.0
TOTAL POPULATION SERVED BY SOURCE WATER SYSTEM - - - - -						6460		
PICKENS NORTH SYSTEM	0260013	HOLMES	NaF	ADJ	05/75	1265		1.0
EAST YAZOO WA	0820005	YAZOO		CONS		226		
TOTAL POPULATION SERVED BY SOURCE WATER SYSTEM - - - - -						1491		

POPULATION SERVED FLUORIDATED DRINKING WATER BY SOURCE SYSTEM,
CONSECUTIVE SYSTEM, AND COUNTY WITHIN STATE (AS OF 12/31/92)

MISSISSIPPI

WATER SYSTEMS AND CONSECUTIVE SYSTEMS SERVED	EPA ID NO	COUNTY	CHEM USED	STATUS	FLUOR START DATE	POP SERVED	NATURAL SYSTEMS NAT LEVEL	OPT LEVEL
PLEASANT HILL	0170016	DESOTO	NaF	ADJ	12/81	3105		1.0
TOTAL POPULATION SERVED BY SOURCE WATER SYSTEM - - - - -						3105		
POPLARVILLE	0550006	PEARL RIVER	NaF	ADJ	04/83	2561		1.0
TOTAL POPULATION SERVED BY SOURCE WATER SYSTEM - - - - -						2561		
PRENTISS	0330008	JEFFERSON DAVIS	NaF	ADJ	/66	2554		1.0
TOTAL POPULATION SERVED BY SOURCE WATER SYSTEM - - - - -						2554		
PRVMS-TWIN HARBOR	0450024	MADISON	OTHER	ADJ	00/00	1149		1.0
TOTAL POPULATION SERVED BY SOURCE WATER SYSTEM - - - - -						1149		
PRVWSD-HIGHWAY 43	0610035	RANKIN	OTHER	ADJ	00/00	570		1.0
TOTAL POPULATION SERVED BY SOURCE WATER SYSTEM - - - - -						570		
PRVWSD-MAIN HARBOR	0450019	MADISON	NaF	ADJ	03/86	921		1.0
TOTAL POPULATION SERVED BY SOURCE WATER SYSTEM - - - - -						921		
PRVWSD-PELANATCHIE BAY	0610036	RANKIN	OTHER	ADJ	00/00	5250		1.0
TOTAL POPULATION SERVED BY SOURCE WATER SYSTEM - - - - -						5250		
RENOVA W/A	0060015	BOLIVAR	NaF	ADJ	12/87	675		1.0
TOTAL POPULATION SERVED BY SOURCE WATER SYSTEM - - - - -						675		
RIDGELAND	0450013	MADISON	NaF	ADJ	04/83	11714		1.0
TOTAL POPULATION SERVED BY SOURCE WATER SYSTEM - - - - -						11714		
RIPLEY	0700008	TIPPAH	NaF	ADJ	10/76	7252		1.0
MURAY SPUR WA	0700007	TIPPAH		CONS		1072		
TOTAL POPULATION SERVED BY SOURCE WATER SYSTEM - - - - -						8324		
ROLLING FORK	0630004	SHARKEY	NaF	ADJ	03/74	2444		1.0
TOTAL POPULATION SERVED BY SOURCE WATER SYSTEM - - - - -						2444		
ROSEDALE	0060016	BOLIVAR	NaF	ADJ	09/77	2800		1.0
TOTAL POPULATION SERVED BY SOURCE WATER SYSTEM - - - - -						2800		

POPULATION SERVED FLUORIDATED DRINKING WATER BY SOURCE SYSTEM,
CONSECUTIVE SYSTEM, AND COUNTY WITHIN STATE (AS OF 12/31/92)

MISSISSIPPI

WATER SYSTEMS AND CONSECUTIVE SYSTEMS SERVED	EPA ID NO	COUNTY	CHEM USED	STATUS	FLUOR START DATE	POP SERVED	NATURAL SYSTEMS NAT LEVEL	OPT LEVEL
RULEVILLE	0670011	SUNFLOWER	NaF	ADJ	06/76	3245		1.0
TOTAL POPULATION SERVED BY SOURCE WATER SYSTEM - - - - -						3245		
SALTILLO	0410012	LEE	NaF	ADJ	02/77	2988		1.0
TOTAL POPULATION SERVED BY SOURCE WATER SYSTEM - - - - -						2988		
SANDERS	0360064	LAFAYETTE		NATL		500	2.2	
TOTAL POPULATION SERVED BY SOURCE WATER SYSTEM - - - - -						500		
SARDIS	0540018	PANOLA	NaF	ADJ	10/68	3000		1.0
FERN HILL WA	0540007	PANOLA		CONS		90		
PLEASANT GROVE WA	0540016	PANOLA		CONS		699		
WALNUT HILLS WS	0540035	PANOLA		CONS		96		
TOTAL POPULATION SERVED BY SOURCE WATER SYSTEM - - - - -						3885		
SENATOBIA	0690005	TATE	NaF	ADJ	06/78	5490		1.0
TOTAL POPULATION SERVED BY SOURCE WATER SYSTEM - - - - -						5490		
SEVENTH STREET SUBD	0300032	JACKSON		NATL		105	0.9	
TOTAL POPULATION SERVED BY SOURCE WATER SYSTEM - - - - -						105		
SHANNON	0410013	LEE	NaF	ADJ	01/77	1733		1.0
TOTAL POPULATION SERVED BY SOURCE WATER SYSTEM - - - - -						1733		
SHARON WS	0340018	JONES	NaF	ADJ	07/77	2661		1.0
TOTAL POPULATION SERVED BY SOURCE WATER SYSTEM - - - - -						2661		
SHIVERS W/A	0640021	SIMPSON	NaF	ADJ	07/82	1275		1.0
TOTAL POPULATION SERVED BY SOURCE WATER SYSTEM - - - - -						1275		
SILOAM W/A #5	0130021	CLAY		NATL		1058	0.8	
TOTAL POPULATION SERVED BY SOURCE WATER SYSTEM - - - - -						1058		
SILOAM W/A #8 - BEASLEY	0130025	CLAY		NATL		444	1.0	
TOTAL POPULATION SERVED BY SOURCE WATER SYSTEM - - - - -						444		

POPULATION SERVED FLUORIDATED DRINKING WATER BY SOURCE SYSTEM,
CONSECUTIVE SYSTEM, AND COUNTY WITHIN STATE (AS OF 12/31/92)

MISSISSIPPI

WATER SYSTEMS AND CONSECUTIVE SYSTEMS SERVED	EPA ID NO	COUNTY	CHEM USED	STATUS	FLUOR START DATE	POP SERVED	NATURAL SYSTEMS NAT LEVEL	OPT LEVEL
SMITHVILLE	0480012	MONROE	NaF	ADJ	02/89	1950		1.0
TOTAL POPULATION SERVED BY SOURCE WATER SYSTEM - - - - -						1950		
SONTAG-WANILLA	0390006	LAWRENCE		NATL		1500	1.1	
TOTAL POPULATION SERVED BY SOURCE WATER SYSTEM - - - - -						1500		
SOUTHAVEN	0170018	DESOTO	NaF	ADJ	09/83	24000		1.0
TOTAL POPULATION SERVED BY SOURCE WATER SYSTEM - - - - -						24000		
SOUTHEAST NOXUBEE	0520025	NOXUBEE	OTHER	ADJ	00/00	312		1.0
TOTAL POPULATION SERVED BY SOURCE WATER SYSTEM - - - - -						312		
SOUTHWEST RANKIN #1	0610026	RANKIN	NaF	ADJ	06/85	2142		1.0
TOTAL POPULATION SERVED BY SOURCE WATER SYSTEM - - - - -						2142		
STARKVILLE	0530020	OKTIBBEHA	NaF	ADJ	05/73	18458		1.0
BLUEFIELD W/A #2	0530037	OKTIBBEHA		CONS		580		
BLUEFILED W/A #1	0530003	OKTIBBEHA		CONS		1080		
OLD WEST POINT RD WA	0530015	OKTIBBEHA		CONS		265		
REED ROAD WA	0530016	OKTIBBEHA		CONS		85		
ROCK HILL WA	0530017	OKTIBBEHA		CONS		594		
TRIMCANE W/A	0530023	OKTIBBEHA		CONS		491		
TOTAL POPULATION SERVED BY SOURCE WATER SYSTEM - - - - -						21553		
STATE LINE	0210005	GREENE		NATL		598	0.9	
TOTAL POPULATION SERVED BY SOURCE WATER SYSTEM - - - - -						598		
STURGIS WD	0530021	OKTIBBEHA		NATL		269	0.9	
TOTAL POPULATION SERVED BY SOURCE WATER SYSTEM - - - - -						269		
SUN CREEK W/A - CEDAR BLUFF	0130011	CLAY		NATL		624	1.6	
TOTAL POPULATION SERVED BY SOURCE WATER SYSTEM - - - - -						624		
SUN CREEK W/A - PHEBA	0130003	CLAY		NATL		256	1.9	
TOTAL POPULATION SERVED BY SOURCE WATER SYSTEM - - - - -						256		
SUNNYHILL W/A	0570014	PIKE	NaF	ADJ	06/89	1917		1.0
TOTAL POPULATION SERVED BY SOURCE WATER SYSTEM - - - - -						1917		

POPULATION SERVED FLUORIDATED DRINKING WATER BY SOURCE SYSTEM,
CONSECUTIVE SYSTEM, AND COUNTY WITHIN STATE (AS OF 12/31/92)

MISSISSIPPI

WATER SYSTEMS AND CONSECUTIVE SYSTEMS SERVED	EPA ID NO	COUNTY	CHEM USED	STATUS	FLUOR START DATE	POP SERVED	NATURAL SYSTEMS NAT LEVEL	OPT LEVEL
SW RANKIN #2	0610040	RANKIN	OTHER	ADJ	00/00	1779		1.0
TOTAL POPULATION SERVED BY SOURCE WATER SYSTEM - - - - -						1779		
SWIFTWATER	0760009	WASHINGTON		NATL		448	1.0	
TOTAL POPULATION SERVED BY SOURCE WATER SYSTEM - - - - -						448		
TAYLORSVILLE	0650011	SMITH	NaF	ADJ	07/73	1700		1.0
TOTAL POPULATION SERVED BY SOURCE WATER SYSTEM - - - - -						1700		
TERRY	0250025	HINDS		NATL		930	1.2	
TOTAL POPULATION SERVED BY SOURCE WATER SYSTEM - - - - -						930		
TIP MOBILE HOME PARK	0300061	JACKSON		NATL		170	0.9	
TOTAL POPULATION SERVED BY SOURCE WATER SYSTEM - - - - -						170		
TISHOMINGO	0710010	TISHOMINGO	NaF	ADJ	05/76	810		1.0
TOTAL POPULATION SERVED BY SOURCE WATER SYSTEM - - - - -						810		
TOCCOPOLA W/A #1	0580009	PONTOTOC		NATL		585	3.5	
TOTAL POPULATION SERVED BY SOURCE WATER SYSTEM - - - - -						585		
TOCCOPOLA WA 2	0580017	PONTOTOC		NATL		581	0.8	
TOTAL POPULATION SERVED BY SOURCE WATER SYSTEM - - - - -						581		
TOWNSEND W/A	0350005	KEMPER	OTHER	ADJ	00/00	172		1.0
TOTAL POPULATION SERVED BY SOURCE WATER SYSTEM - - - - -						172		
TREMONT WA	0290010	ITAWAMBA	NaF	ADJ	07/76	734		1.0
TOTAL POPULATION SERVED BY SOURCE WATER SYSTEM - - - - -						734		
TUNICA	0720004	TUNICA	NaF	ADJ	06/76	3104		1.0
WALKER-MCGEE WA	0720003	TUNICA		CONS		288		
TOTAL POPULATION SERVED BY SOURCE WATER SYSTEM - - - - -						3392		
TUPELO	0410015	LEE	NaF	ADJ	09/63	33364		1.0
TOTAL POPULATION SERVED BY SOURCE WATER SYSTEM - - - - -						33364		

POPULATION SERVED FLUORIDATED DRINKING WATER BY SOURCE SYSTEM,
CONSECUTIVE SYSTEM, AND COUNTY WITHIN STATE (AS OF 12/31/92)

MISSISSIPPI

WATER SYSTEMS AND CONSECUTIVE SYSTEMS SERVED	EPA ID NO	COUNTY	CHEM USED	STATUS	FLUOR START DATE	POP SERVED	NATURAL SYSTEMS NAT LEVEL	OPT LEVEL
TYLERTOWN	0740005	WALTHALL	NaF	ADJ	05/78	1936		1.0
TOTAL POPULATION SERVED BY SOURCE WATER SYSTEM - - - - -						1936		
UNION WD	0510011	NEWTON	NaF	ADJ	07/63	1875		1.0
TOTAL POPULATION SERVED BY SOURCE WATER SYSTEM - - - - -						1875		
UNIVERSITY COMMONS APTS	0530048	OKTIBBEHA	OTHER	ADJ	00/00	480		1.0
TOTAL POPULATION SERVED BY SOURCE WATER SYSTEM - - - - -						480		
UNIVERSITY MEDICAL CENTER	0250034	HINDS	NaF	ADJ	09/77	4000		1.0
TOTAL POPULATION SERVED BY SOURCE WATER SYSTEM - - - - -						4000		
UNIVERSITY UTILITY CO	0340022	JONES		NATL		1830	0.8	
TOTAL POPULATION SERVED BY SOURCE WATER SYSTEM - - - - -						1830		
VERONA	0410016	LEE	NaF	ADJ	10/77	3300		1.0
TOTAL POPULATION SERVED BY SOURCE WATER SYSTEM - - - - -						3300		
VICKSBURG	0750010	WARREN	NaSiF6	ADJ	08/81	28534		1.0
WARRINGTON HEIGHTS	0750019	WARRREN		CONS		1272		
YOKENA WATER CLUB	0750011	WARREN		CONS		2100		
TOTAL POPULATION SERVED BY SOURCE WATER SYSTEM - - - - -						31906		
WAKE FOREST WA	0530025	OKTIBBEHA		NATL		648	0.8	
TOTAL POPULATION SERVED BY SOURCE WATER SYSTEM - - - - -						648		
WALLS WA	0170019	DESOTO	NaF	ADJ	11/81	392		1.0
TOTAL POPULATION SERVED BY SOURCE WATER SYSTEM - - - - -						392		
WALLS WA -LAKE FOREST	0170043	DESOTO	NaF	ADJ	11/81	2646		1.0
TOTAL POPULATION SERVED BY SOURCE WATER SYSTEM - - - - -						2646		
WALNUT	0700011	TIPPAH	NaF	ADJ	08/81	700		1.0
TOTAL POPULATION SERVED BY SOURCE WATER SYSTEM - - - - -						700		
WATER VALLEY	0810011	YALOBUSHA	NaF	ADJ	01/77	4212		1.0
JEFF-DAVIS WA	0810005	YALOBUSHA		CONS		985		
OTUCKALOFA	0810008	YALOBUSHA		CONS		275		
TOTAL POPULATION SERVED BY SOURCE WATER SYSTEM - - - - -						5472		

POPULATION SERVED FLUORIDATED DRINKING WATER BY SOURCE SYSTEM,
CONSECUTIVE SYSTEM, AND COUNTY WITHIN STATE (AS OF 12/31/92)

MISSISSIPPI

WATER SYSTEMS AND CONSECUTIVE SYSTEMS SERVED	EPA ID NO	COUNTY	CHEM USED	STATUS	FLUOR START DATE	POP SERVED	NATURAL SYSTEMS NAT LEVEL	OPT LEVEL
WAYNESBORO	0770003	WAYNE	NaF	ADJ	10/82	5143		1.0
TOTAL POPULATION SERVED BY SOURCE WATER SYSTEM - - - - -						5143		
WAYSIDE W CO INC	0760026	WASHINGTON		NATL		576	1.4	
TOTAL POPULATION SERVED BY SOURCE WATER SYSTEM - - - - -						576		
WESSON	0150011	COPIAH	NaF	ADJ	05/83	1313		1.0
TOTAL POPULATION SERVED BY SOURCE WATER SYSTEM - - - - -						1313		
WHITE STATION WA	0130008	CLAY	NaF	ADJ	07/82	8489		1.0
TOTAL POPULATION SERVED BY SOURCE WATER SYSTEM - - - - -						8489		
WIGGINS	0660005	STONE	NaF	ADJ	07/89	3230		1.0
TOTAL POPULATION SERVED BY SOURCE WATER SYSTEM - - - - -						3230		
WINONA	0490010	MONTGOMERY	NaSiF6	ADJ	05/83	5705		1.0
51-55 WA	0490001	MONTGOMERY		CONS		480		
HAYS CREEK WA - LEGION LAKE RD	0490018	MONTGOMERY		CONS		108		
TOTAL POPULATION SERVED BY SOURCE WATER SYSTEM - - - - -						6293		
WOODLAND PARK	0300068	JACKSON		NATL		168	1.1	
TOTAL POPULATION SERVED BY SOURCE WATER SYSTEM - - - - -						168		

STATE SUMMARY DATA AS OF 12/31/92

MISSOURI

SYSTEM SIZE CLASSIFICATION

	FLUORIDATED SYSTEMS		PUBLIC WATER SYSTEMS	
	NUMBER OF SYSTEMS	TOTAL POPULATION	NUMBER OF SYSTEMS	TOTAL POPULATION
=<1,000	112	50,164	733	131,000
1,001-5,000	131	313,056	492	798,000
5,001-10,000	28	195,040	50	354,000
10,001-50,000	26	487,847	42	925,000
50,001-100,000	3	197,307	2	141,000
>100,000	4	1,972,315	5	2,156,000
TOTAL	304	3,215,729	1,324	4,504,000

FLUORIDATED SYSTEM CLASSIFICATION

	NUMBER	POPULATION	PERCENTAGE (POP.)
ADJUSTED	160	2,897,404	90.1
CONSECUTIVE	69	174,722	5.4
NATURAL	75	143,603	4.5
TOTAL	304	3,215,729	

SCHOOLS, INDIAN AND MILITARY SYSTEMS

	ADJUSTED		NATURAL	
	NUMBER	POP.	NUMBER	POP.
TOTAL SCHOOLS	0	0	0	0
INDIAN SYSTEMS	1	4,080	0	0
INDIAN SCHOOLS	0	0	1	441
MILITARY SYSTEMS	1	22,500	1	4,000

CHEMICAL USAGE OF FLUORIDATING SYSTEMS

	NUMBER	POPULATION
SODIUM FLUORIDE	128	358,749
SODIUM SILICOFLUORIDE	18	164,337
HYDROFLUOSILICIC ACID	76	2,542,977

POPULATION SERVED FLUORIDATED DRINKING WATER BY SOURCE SYSTEM,
CONSECUTIVE SYSTEM, AND COUNTY WITHIN STATE (AS OF 12/31/92)

MISSOURI

WATER SYSTEMS AND CONSECUTIVE SYSTEMS SERVED	EPA ID NO	COUNTY	CHEM USED	STATUS	FLUOR START DATE	POP SERVED	NATURAL SYSTEMS NAT LEVEL	OPT LEVEL
ADVANCE	4010002	STODDARD	NaF	ADJ	08/83	1139		1.0
TOTAL POPULATION SERVED BY SOURCE WATER SYSTEM - - - - -						1139		
ALBANY	1010006	GENTRY	NaF	ADJ	09/64	1958		1.0
GENTRY CO PWS 1	1024223	GENTRY		CONS		535		
NEW HAMPTON	1010567	HARRISON		CONS		330		
TOTAL POPULATION SERVED BY SOURCE WATER SYSTEM - - - - -						2823		
ANDERSON	5010016	MCDONALD			NATL	1932	0.9	
TOTAL POPULATION SERVED BY SOURCE WATER SYSTEM - - - - -						1932		
APPLETON CITY	5010020	ST. CLAIR	NaF	ADJ	09/63	1280		1.0
TOTAL POPULATION SERVED BY SOURCE WATER SYSTEM - - - - -						1280		
AUXVASSE	3010039	CALLAWAY			NATL	821	0.9	
TOTAL POPULATION SERVED BY SOURCE WATER SYSTEM - - - - -						821		
BARTON CO CONS PWS 1	5024023	BARTON	NaF	ADJ	11/81	5152		1.0
TOTAL POPULATION SERVED BY SOURCE WATER SYSTEM - - - - -						5152		
BELLFLOWER	6010058	MONTGOMERY			NATL	413	0.9	
TOTAL POPULATION SERVED BY SOURCE WATER SYSTEM - - - - -						413		
BERNIE	4010066	STODDARD	NaF	ADJ	05/80	1847		1.0
STODDARD CO PWS 6	4024586	STODDARD		CONS		540		
TOTAL POPULATION SERVED BY SOURCE WATER SYSTEM - - - - -						2387		
BETHANY	1010068	HARRISON	NaF	ADJ	03/81	3005		1.0
TOTAL POPULATION SERVED BY SOURCE WATER SYSTEM - - - - -						3005		
BLAIRSTOWN	1010076	HENRY			NATL	180	5.0	
TOTAL POPULATION SERVED BY SOURCE WATER SYSTEM - - - - -						180		
BLOOMFIELD	4010078	STODDARD	Acid	ADJ	01/82	1800		1.0
TOTAL POPULATION SERVED BY SOURCE WATER SYSTEM - - - - -						1800		
BON GOR LAKE ESTATES	3036153	BOONE			NATL	300	0.9	
TOTAL POPULATION SERVED BY SOURCE WATER SYSTEM - - - - -						300		

POPULATION SERVED FLUORIDATED DRINKING WATER BY SOURCE SYSTEM,
CONSECUTIVE SYSTEM, AND COUNTY WITHIN STATE (AS OF 12/31/92)

MISSOURI

WATER SYSTEMS AND CONSECUTIVE SYSTEMS SERVED	EPA ID NO	COUNTY	CHEM USED	STATUS	FLUOR START DATE	POP SERVED	NATURAL SYSTEMS NAT LEVEL	OPT LEVEL
BOONE CO CONS PWSID 1 (8)	3024057	BOONE			NATL	1200	0.9	
HARRISBURG	3010348	BOONE			CONS	169		
TOTAL POPULATION SERVED BY SOURCE WATER SYSTEM - - - - -						1369		
BOONE CO PWSID 1	3024049	BOONE			NATL	2500	1.2	
TOTAL POPULATION SERVED BY SOURCE WATER SYSTEM - - - - -						2500		
BOONE CO PWSID 10	3024059	BOONE			NATL	3348	1.1	
STURGEON	3010771	BOONE			CONS	838		
TOTAL POPULATION SERVED BY SOURCE WATER SYSTEM - - - - -						4186		
BOONE CO PWSID 2	3024050	BOONE			NATL	2000	0.7	
TOTAL POPULATION SERVED BY SOURCE WATER SYSTEM - - - - -						2000		
BOONE CO PWSID 9	3024058	BOONE			NATL	6500	0.7	
TOTAL POPULATION SERVED BY SOURCE WATER SYSTEM - - - - -						6500		
BOONVILLE	3010089	COOPER	NaSiF6	ADJ	11/58	7095		1.0
COOPER CO PWSID 2	3024170	COOPER		CONS		300		
TOTAL POPULATION SERVED BY SOURCE WATER SYSTEM - - - - -						7395		
BOWLING GREEN	2010093	PIKE	Acid	ADJ	12/58	2976		1.0
PIKE CO PWSID 1	2024471	PIKE		CONS		3321		
CURRYVILLE	2010201	PIKE		CONS		261		
TOTAL POPULATION SERVED BY SOURCE WATER SYSTEM - - - - -						6558		
BRONAUGH	5010104	VERNON			NATL	211	1.0	
TOTAL POPULATION SERVED BY SOURCE WATER SYSTEM - - - - -						211		
BROOKFIELD	2010105	LINN	NaF	ADJ	10/60	4888		1.0
CHARITON-LINN PWSID 3	2024128	LINN		CONS		2400		
LACLEDE	2010437	LINN		CONS		410		
TOTAL POPULATION SERVED BY SOURCE WATER SYSTEM - - - - -						7698		
BUCKLIN	2010112	LINN	NaF	ADJ	12/79	616		1.0
TOTAL POPULATION SERVED BY SOURCE WATER SYSTEM - - - - -						616		

POPULATION SERVED FLUORIDATED DRINKING WATER BY SOURCE SYSTEM,
CONSECUTIVE SYSTEM, AND COUNTY WITHIN STATE (AS OF 12/31/92)

MISSOURI

WATER SYSTEMS AND CONSECUTIVE SYSTEMS SERVED	EPA ID NO	COUNTY	CHEM USED	STATUS	FLUOR START DATE	POP SERVED	NATURAL SYSTEMS NAT LEVEL	OPT LEVEL
CABOOL	4010120	TEXAS	NaF	ADJ	03/62	2006		1.0
TOTAL POPULATION SERVED BY SOURCE WATER SYSTEM - - - - -						2006		
CALIFORNIA	3010124	MONITEAU	NaF	ADJ	06/80	3465		1.0
MONITEAU CO PWS 2	3024396	MONITEAU		CONS		750		
TOTAL POPULATION SERVED BY SOURCE WATER SYSTEM - - - - -						4215		
CALLAWAY CO PWS 1	3024084	CALLAWAY			NATL	6500	0.9	
TOTAL POPULATION SERVED BY SOURCE WATER SYSTEM - - - - -						6500		
CAMERON	1010131	CLINTON	NaF	ADJ	07/64	4831		1.0
TOTAL POPULATION SERVED BY SOURCE WATER SYSTEM - - - - -						4831		
CANTON	2010134	LEWIS	Acid	ADJ	10/81	2623		1.0
TOTAL POPULATION SERVED BY SOURCE WATER SYSTEM - - - - -						2623		
CAPE GIRARDEAU	4010136	CAPE GIRARDEAU	NaSiF6	ADJ	04/55	34438		1.0
TOTAL POPULATION SERVED BY SOURCE WATER SYSTEM - - - - -						34438		
CAPE-PERRY PWS 1 N	4024099	CAPE GIRARDEAU			NATL	390	1.6	
TOTAL POPULATION SERVED BY SOURCE WATER SYSTEM - - - - -						390		
CARROLLTON	2010140	CARROLL	Acid	ADJ	06/84	4406		1.0
TOTAL POPULATION SERVED BY SOURCE WATER SYSTEM - - - - -						4406		
CARTHAGE	5010142	JASPER	Acid	ADJ	05/55	10747		1.0
TOTAL POPULATION SERVED BY SOURCE WATER SYSTEM - - - - -						10747		
CARUTHERSVILLE	4010143	PEMISCOT	Acid	ADJ	03/57	7389		1.0
TOTAL POPULATION SERVED BY SOURCE WATER SYSTEM - - - - -						7389		
CEDAR CITY	3010146	CALLAWAY			NATL	528	1.0	
TOTAL POPULATION SERVED BY SOURCE WATER SYSTEM - - - - -						528		
CEDAR CLIFF SUBDIVISION	3036008	BOONE			NATL	255	1.5	
TOTAL POPULATION SERVED BY SOURCE WATER SYSTEM - - - - -						255		

POPULATION SERVED FLUORIDATED DRINKING WATER BY SOURCE SYSTEM,
CONSECUTIVE SYSTEM, AND COUNTY WITHIN STATE (AS OF 12/31/92)

MISSOURI

WATER SYSTEMS AND CONSECUTIVE SYSTEMS SERVED	EPA ID NO	COUNTY	CHEM USED	STATUS	FLUOR START DATE	POP SERVED	NATURAL SYSTEMS NAT LEVEL	OPT LEVEL
CENTRALIA	3010152	BOONE			NATL	3414	1.4	
TOTAL POPULATION SERVED BY SOURCE WATER SYSTEM - - - - -						3414		
CHAFFEE	4010154	SCOTT	Acid	ADJ	07/64	3059		1.0
TOTAL POPULATION SERVED BY SOURCE WATER SYSTEM - - - - -						3059		
CHARLESTON	4010160	MISSISSIPPI	Acid	ADJ	03/70	5085		1.0
TOTAL POPULATION SERVED BY SOURCE WATER SYSTEM - - - - -						5085		
CHILHOWEE	1010160	JOHNSON			NATL	335	1.3	
TOTAL POPULATION SERVED BY SOURCE WATER SYSTEM - - - - -						335		
CHILLICOTHE	2010162	LIVINGSTON	NaSiF6	ADJ	09/59	8804		1.0
LIVINGSTON CO PWS 2	2024353	LIVINGSTON		CONS		1548		
LIVINGSTON CO PWS 2-LOWE	2024357	LIVINGSTON		CONS		176		
LIVINGSTON CO PWS 3 EAST	2024354	LIVINGSTON		CONS		1125		
HALE	2010338	CARROLL		CONS		480		
LIVINGSTON CO PWS 3 WEST	2024356	LIVINGSTON		CONS		549		
TOTAL POPULATION SERVED BY SOURCE WATER SYSTEM - - - - -						12682		
CLARENCE	2010165	SHELBY	NaF	ADJ	12/82	1026		1.0
TOTAL POPULATION SERVED BY SOURCE WATER SYSTEM - - - - -						1026		
CLARK	2010882	RANDOLPH			NATL	257	1.3	
TOTAL POPULATION SERVED BY SOURCE WATER SYSTEM - - - - -						257		
CLARKSVILLE	2010169	PIKE			NATL	480	0.9	
TOTAL POPULATION SERVED BY SOURCE WATER SYSTEM - - - - -						480		
CLINTON	1010177	HENRY	NaSiF6	ADJ	11/63	8703		1.0
TOTAL POPULATION SERVED BY SOURCE WATER SYSTEM - - - - -						8703		
COLE CO PWS 1	3024159	COLE	NaF	ADJ	06/81	4500		1.0
TOTAL POPULATION SERVED BY SOURCE WATER SYSTEM - - - - -						4500		
COLE CO PWS 2	3024160	COLE	NaF	ADJ	09/91	7500		1.0
TOTAL POPULATION SERVED BY SOURCE WATER SYSTEM - - - - -						7500		

POPULATION SERVED FLUORIDATED DRINKING WATER BY SOURCE SYSTEM,
CONSECUTIVE SYSTEM, AND COUNTY WITHIN STATE (AS OF 12/31/92)

MISSOURI

WATER SYSTEMS AND CONSECUTIVE SYSTEMS SERVED	EPA ID NO	COUNTY	CHEM USED	STATUS	FLUOR START DATE	POP SERVED	NATURAL SYSTEMS NAT LEVEL	OPT LEVEL
COLE CO. PWS 4	3024163	COLE	NaF	ADJ	00/00	3000		1.0
TOTAL POPULATION SERVED BY SOURCE WATER SYSTEM - - - - -						3000		
COLONIAL VILLAGE SUBDIVISION	3048003	BOONE		NATL		102	1.5	
TOTAL POPULATION SERVED BY SOURCE WATER SYSTEM - - - - -						102		
COLUMBIA	3010181	BOONE	Acid	ADJ	/73	69101		1.0
TOTAL POPULATION SERVED BY SOURCE WATER SYSTEM - - - - -						69101		
CONCORDIA	1010184	LAFAYETTE	NaF	ADJ	/78	2160		1.0
BLACKBURN	2010074	SALINE		CONS		308		
EMMA	1010254	LAFAYETTE		CONS		194		
LAFAYETTE CO PWS 2 (PART)	1024326	LAFAYETTE		CONS		3300		
TOTAL POPULATION SERVED BY SOURCE WATER SYSTEM - - - - -						5962		
COOPER CO PWS 1	3024169	COOPER		NATL		410	0.7	
TOTAL POPULATION SERVED BY SOURCE WATER SYSTEM - - - - -						410		
CRANE	5010198	STONE	NaF	ADJ	08/82	1218		1.0
TOTAL POPULATION SERVED BY SOURCE WATER SYSTEM - - - - -						1218		
CREIGHTON	1010193	CASS		NATL		286	2.3	
TOTAL POPULATION SERVED BY SOURCE WATER SYSTEM - - - - -						286		
CREST VALE MHP	3048063	BOONE		NATL		360	1.0	
TOTAL POPULATION SERVED BY SOURCE WATER SYSTEM - - - - -						360		
CROCKER	3010196	PULASKI	NaF	ADJ	10/81	1077		1.0
TOTAL POPULATION SERVED BY SOURCE WATER SYSTEM - - - - -						1077		
CRYSTAL CITY	6010198	JEFFERSON	Acid	ADJ	06/59	4088		1.0
TOTAL POPULATION SERVED BY SOURCE WATER SYSTEM - - - - -						4088		
CUBA	6010200	CRAWFORD	NaF	ADJ	12/81	2537		1.0
TOTAL POPULATION SERVED BY SOURCE WATER SYSTEM - - - - -						2537		
DEEPWATER	1010205	HENRY		NATL		441	1.0	
TOTAL POPULATION SERVED BY SOURCE WATER SYSTEM - - - - -						441		

POPULATION SERVED FLUORIDATED DRINKING WATER BY SOURCE SYSTEM,
CONSECUTIVE SYSTEM, AND COUNTY WITHIN STATE (AS OF 12/31/92)

MISSOURI

WATER SYSTEMS AND CONSECUTIVE SYSTEMS SERVED	EPA ID NO	COUNTY	CHEM USED	STATUS	FLUOR START DATE	POP SERVED	NATURAL SYSTEMS NAT LEVEL	OPT LEVEL
DEXTER	4010216	STODDARD	Acid	ADJ	06/64	7559		1.0
TOTAL POPULATION SERVED BY SOURCE WATER SYSTEM - - - - -						7559		
EAST LYNNE	1010233	CASS			NATL	290	0.9	
TOTAL POPULATION SERVED BY SOURCE WATER SYSTEM - - - - -						290		
EAST PRAIRIE	4010235	MISSISSIPPI	NaF	ADJ	08/80	3416		1.0
TOTAL POPULATION SERVED BY SOURCE WATER SYSTEM - - - - -						3416		
EDINA	2010238	KNOX	NaF	ADJ	03/81	1283		1.0
TOTAL POPULATION SERVED BY SOURCE WATER SYSTEM - - - - -						1283		
ELDON	3010240	MILLER	NaF	ADJ	/77	4419		1.0
TOTAL POPULATION SERVED BY SOURCE WATER SYSTEM - - - - -						4419		
ELSBERRY	6010250	LINCOLN	NaF	ADJ	02/82	1898		1.0
TOTAL POPULATION SERVED BY SOURCE WATER SYSTEM - - - - -						1898		
ESSEX	4010255	STODDARD			NATL	531	1.1	
TOTAL POPULATION SERVED BY SOURCE WATER SYSTEM - - - - -						531		
EUREKA	6010258	ST. LOUIS	NaF	ADJ	/78	4683		1.0
TOTAL POPULATION SERVED BY SOURCE WATER SYSTEM - - - - -						4683		
FARBER	2010268	AUDRAIN			NATL	418	2.7	
TOTAL POPULATION SERVED BY SOURCE WATER SYSTEM - - - - -						418		
FARMINGTON	4010270	ST. FRANCOIS	NaF	ADJ	03/92	7500		1.0
TOTAL POPULATION SERVED BY SOURCE WATER SYSTEM - - - - -						7500		
FAYETTE	2010271	HOWARD	NaF	ADJ	/78	2888		1.0
HOWARD CO CONS 1(3)	2024262	HOWARD		CONS		138		
PRIME WTR CORP-HOWARD CO	2024260	HOWARD		CONS		264		
TOTAL POPULATION SERVED BY SOURCE WATER SYSTEM - - - - -						3290		
FESTUS	6010276	JEFFERSON	NaF	ADJ	09/56	8105		1.0
TOTAL POPULATION SERVED BY SOURCE WATER SYSTEM - - - - -						8105		

POPULATION SERVED FLUORIDATED DRINKING WATER BY SOURCE SYSTEM,
CONSECUTIVE SYSTEM, AND COUNTY WITHIN STATE (AS OF 12/31/92)

MISSOURI

WATER SYSTEMS AND CONSECUTIVE SYSTEMS SERVED	EPA ID NO	COUNTY	CHEM USED	STATUS	FLUOR START DATE	POP SERVED	NATURAL SYSTEMS NAT LEVEL	OPT LEVEL
FLAT RIVER	4010279	ST. FRANCOIS	Acid	ADJ	/72	4823		1.0
TOTAL POPULATION SERVED BY SOURCE WATER SYSTEM - - - - -						4823		
FOREST HILL SUBD	6036004	ST. CHARLES		NATL		65	1.1	
TOTAL POPULATION SERVED BY SOURCE WATER SYSTEM - - - - -						65		
FORSYTH	5010285	TANEY	Acid	ADJ	10/90	1562		1.0
TOTAL POPULATION SERVED BY SOURCE WATER SYSTEM - - - - -						1562		
FORT LEONARD WOOD	3079500	PULASKI	Acid	ADJ	/59	22500		1.0
TOTAL POPULATION SERVED BY SOURCE WATER SYSTEM - - - - -						22500		
FREDERICKTOWN	4010290	MADISON	Acid	ADJ	12/57	3950		1.0
TOTAL POPULATION SERVED BY SOURCE WATER SYSTEM - - - - -						3950		
FT SCOTT, KS VERNON CO RWD 7	2001104 5024622	BOURBON VERNON	Acid	ADJ CONS	06/52	0 450		1.0
TOTAL POPULATION SERVED BY SOURCE WATER SYSTEM - - - - -						450		
FULTON	3010296	CALLAWAY		NATL		10033	1.0	
TOTAL POPULATION SERVED BY SOURCE WATER SYSTEM - - - - -						10033		
GAINESVILLE	5010297	OZARK	NaF	ADJ	02/81	695		1.0
TOTAL POPULATION SERVED BY SOURCE WATER SYSTEM - - - - -						695		
GALLATIN	1010299	DAVISS	NaF	ADJ	07/80	1864		1.0
TOTAL POPULATION SERVED BY SOURCE WATER SYSTEM - - - - -						1864		
GLASGOW HOWARD CO PWS 2	2010308 2024261	HOWARD HOWARD	Acid	ADJ CONS	03/61	1295 546		1.0
TOTAL POPULATION SERVED BY SOURCE WATER SYSTEM - - - - -						1841		
GRANT CITY	1010324	WORTH	NaF	ADJ	/77	998		1.0
TOTAL POPULATION SERVED BY SOURCE WATER SYSTEM - - - - -						998		
GREEN ACRES SUBD	3048102	LINCOLN		NATL		180	2.0	
TOTAL POPULATION SERVED BY SOURCE WATER SYSTEM - - - - -						180		

POPULATION SERVED FLUORIDATED DRINKING WATER BY SOURCE SYSTEM,
CONSECUTIVE SYSTEM, AND COUNTY WITHIN STATE (AS OF 12/31/92)

MISSOURI

WATER SYSTEMS AND CONSECUTIVE SYSTEMS SERVED	EPA ID NO	COUNTY	CHEM USED	STATUS	FLUOR START DATE	POP SERVED	NATURAL SYSTEMS NAT LEVEL	OPT LEVEL
HALLSVILLE	3010340	BOONE			NATL	917	1.2	
TOTAL POPULATION SERVED BY SOURCE WATER SYSTEM - - - - -						917		
HAMILTON	1010342	CALDWELL	NaF	ADJ	05/81	1737		1.0
TOTAL POPULATION SERVED BY SOURCE WATER SYSTEM - - - - -						1737		
HANNIBAL	2010344	MARION	Acid	ADJ	12/55	18004		1.0
TOTAL POPULATION SERVED BY SOURCE WATER SYSTEM - - - - -						18004		
HARRISON CO PWS D 1	1024241	HARRISON	NaF	ADJ	03/80	660		1.0
TOTAL POPULATION SERVED BY SOURCE WATER SYSTEM - - - - -						660		
HARRISONVILLE	1010349	CASS	Acid	ADJ	05/78	7683		1.0
CASS CO PWS D 4	1024116	CASS		CONS		1200		
CASS CO PWS D 9	1024118	CASS		CONS		3600		
TOTAL POPULATION SERVED BY SOURCE WATER SYSTEM - - - - -						12483		
HAWK POINT	6010353	LINCOLN			NATL	472		1.1
TOTAL POPULATION SERVED BY SOURCE WATER SYSTEM - - - - -						472		
HAYTI	4010354	PEMISCOT	NaF	ADJ	04/63	3280		1.0
HAYTI HEIGHTS	4010959	PEMISCOT		CONS		893		
TOTAL POPULATION SERVED BY SOURCE WATER SYSTEM - - - - -						4173		
HENRY CO PWS D # 2	1024247	HENRY	Acid	ADJ	00/00	0		1.0
TOTAL POPULATION SERVED BY SOURCE WATER SYSTEM - - - - -						0		
HIGH HILL	6010364	MONTGOMERY			NATL	204		2.0
TOTAL POPULATION SERVED BY SOURCE WATER SYSTEM - - - - -						204		
HOUSTONIA	3010384	PETTIS			NATL	283		1.0
TOTAL POPULATION SERVED BY SOURCE WATER SYSTEM - - - - -						283		
HUGHESVILLE	3010386	PETTIS			NATL	174		1.1
TOTAL POPULATION SERVED BY SOURCE WATER SYSTEM - - - - -						174		

POPULATION SERVED FLUORIDATED DRINKING WATER BY SOURCE SYSTEM,
CONSECUTIVE SYSTEM, AND COUNTY WITHIN STATE (AS OF 12/31/92)

MISSOURI

WATER SYSTEMS AND CONSECUTIVE SYSTEMS SERVED	EPA ID NO	COUNTY	CHEM USED	STATUS	FLUOR START DATE	POP SERVED	NATURAL SYSTEMS NAT LEVEL	OPT LEVEL
IRONTON	4010402	IRON	NaF	ADJ	09/69	1539		1.0
TOTAL POPULATION SERVED BY SOURCE WATER SYSTEM - - - - -						1539		
JACKSON	4010404	CAPE GIRARDEAU	NaSiF6	ADJ	07/56	9256		1.0
TOTAL POPULATION SERVED BY SOURCE WATER SYSTEM - - - - -						9256		
JEFFERSON CITY	3010409	COLE	Acid	ADJ	12/63	34000		1.0
TOTAL POPULATION SERVED BY SOURCE WATER SYSTEM - - - - -						34000		
JEFFERSON CO CONS PWS 1	6024295	JEFFERSON	NaF	ADJ	02/84	19900		1.0
TOTAL POPULATION SERVED BY SOURCE WATER SYSTEM - - - - -						19900		
JEFFERSON CO PWS 2	6024293	JEFFERSON	Acid	ADJ	02/82	14500		1.0
TOTAL POPULATION SERVED BY SOURCE WATER SYSTEM - - - - -						14500		
JEFFERSON CO PWS 5-EAST	6024296	JEFFERSON	Acid	ADJ	01/82	6000		1.0
TOTAL POPULATION SERVED BY SOURCE WATER SYSTEM - - - - -						6000		
JEFFERSON CO PWS 5-WEST	6024297	JEFFERSON	Acid	ADJ	01/82	1000		1.0
TOTAL POPULATION SERVED BY SOURCE WATER SYSTEM - - - - -						1000		
JEFFERSON CO PWS 7	6024299	JEFFERSON	Acid	ADJ	/77	3600		1.0
TOTAL POPULATION SERVED BY SOURCE WATER SYSTEM - - - - -						3600		
JEFFERSON CO PWS 8	6024300	JEFFERSON	Acid	ADJ	/78	3000		1.0
TOTAL POPULATION SERVED BY SOURCE WATER SYSTEM - - - - -						3000		
JEFFERSON CO PWS NO 6	6024298	JEFFERSON	NaF	ADJ	12/88	4080		1.0
TOTAL POPULATION SERVED BY SOURCE WATER SYSTEM - - - - -						4080		
JONESBURG	6010412	MONTGOMERY		NATL		630	2.0	
TOTAL POPULATION SERVED BY SOURCE WATER SYSTEM - - - - -						630		
KAHOKA	2010414	CLARK	NaF	ADJ	12/79	2195		1.0
TOTAL POPULATION SERVED BY SOURCE WATER SYSTEM - - - - -						2195		
KANSAS CITY	1010415	JACKSON	Acid	ADJ	04/81	435136		1.0
TOTAL POPULATION SERVED BY SOURCE WATER SYSTEM - - - - -						435136		

POPULATION SERVED FLUORIDATED DRINKING WATER BY SOURCE SYSTEM,
CONSECUTIVE SYSTEM, AND COUNTY WITHIN STATE (AS OF 12/31/92)

MISSOURI

WATER SYSTEMS AND CONSECUTIVE SYSTEMS SERVED	EPA ID NO	COUNTY	CHEM USED	STATUS	FLUOR START DATE	POP SERVED	NATURAL SYSTEMS NAT LEVEL	OPT LEVEL
KEARNEY	1010416	CLAY	NaF	ADJ	/78	1790		1.0
TOTAL POPULATION SERVED BY SOURCE WATER SYSTEM - - - - -						1790		
KENNETT	4010417	DUNKLIN	NaSiF6	ADJ	06/55	10941		1.0
TOTAL POPULATION SERVED BY SOURCE WATER SYSTEM - - - - -						10941		
KINGSVILLE	1010427	JOHNSON			NATL	279	1.5	
TOTAL POPULATION SERVED BY SOURCE WATER SYSTEM - - - - -						279		
KIRKSVILLE ADAIR CO PWS 1	2010429 2024000	ADAIR ADAIR	Acid	ADJ CONS	01/74	17152 5276		1.0
TOTAL POPULATION SERVED BY SOURCE WATER SYSTEM - - - - -						22428		
KIRKWOOD (PART)	6010430	ST. LOUIS	NaSiF6	ADJ	07/57	27291		1.0
TOTAL POPULATION SERVED BY SOURCE WATER SYSTEM - - - - -						27291		
LA BELLE	2010436	LEWIS	NaF	ADJ	06/81	655		1.0
TOTAL POPULATION SERVED BY SOURCE WATER SYSTEM - - - - -						655		
LA MONTE	3010448	PETTIS			NATL	1050	1.5	
TOTAL POPULATION SERVED BY SOURCE WATER SYSTEM - - - - -						1050		
LADDONIA	2010438	AUDRAIN			NATL	581	1.4	
TOTAL POPULATION SERVED BY SOURCE WATER SYSTEM - - - - -						581		
LAGRANGE	2010440	LEWIS	NaF	ADJ	01/89	1102		1.0
TOTAL POPULATION SERVED BY SOURCE WATER SYSTEM - - - - -						1102		
LAMAR	5010446	BARTON	NaSiF6	ADJ	07/61	4168		1.0
TOTAL POPULATION SERVED BY SOURCE WATER SYSTEM - - - - -						4168		
LANCASTER GLENWOOD	2010450 2010312	SCHUYLER SCHUYLER	NaF	ADJ CONS	08/80	785 234		1.0
TOTAL POPULATION SERVED BY SOURCE WATER SYSTEM - - - - -						1019		
LAPLATA	2010451	MACON	NaF	ADJ	08/80	1401		1.0
TOTAL POPULATION SERVED BY SOURCE WATER SYSTEM - - - - -						1401		

POPULATION SERVED FLUORIDATED DRINKING WATER BY SOURCE SYSTEM,
CONSECUTIVE SYSTEM, AND COUNTY WITHIN STATE (AS OF 12/31/92)

MISSOURI

WATER SYSTEMS AND CONSECUTIVE SYSTEMS SERVED	EPA ID NO	COUNTY	CHEM USED	STATUS	FLUOR START DATE	POP SERVED	NATURAL SYSTEMS NAT LEVEL	OPT LEVEL
LEBANON	5010458	LACLEDE	Acid	ADJ	04/90	9507		1.0
TOTAL POPULATION SERVED BY SOURCE WATER SYSTEM - - - - -						9507		
LEETON	1010460	JOHNSON		NATL		632	0.9	
TOTAL POPULATION SERVED BY SOURCE WATER SYSTEM - - - - -						632		
LEWIS CO PWS 1	2024335	LEWIS	NaF	ADJ	07/82	1332		1.0
TOTAL POPULATION SERVED BY SOURCE WATER SYSTEM - - - - -						1332		
LIBERTY	1010466	CLAY	Acid	ADJ	/55	20459		1.0
CLAY CO PWS 4	1024144	CLAY		CONS		1575		
CLAY CO PWS 5	1024145	CLAY		CONS		900		
CLAY CO PWS 7	1024147	CLAY		CONS		200		
MISSOURI CITY	1010532	CLAY		CONS		348		
TOTAL POPULATION SERVED BY SOURCE WATER SYSTEM - - - - -						23482		
LILBOURN	4010468	NEW MADRID	NaF	ADJ	05/82	1378		1.0
TOTAL POPULATION SERVED BY SOURCE WATER SYSTEM - - - - -						1378		
LINCOLN CO PWS 1	6024340	LINCOLN		NATL		6410	2.0	
TOTAL POPULATION SERVED BY SOURCE WATER SYSTEM - - - - -						6410		
LINN-LIVINGSTON CO PWS 3	2024350	LIVINGSTON	NaF	ADJ	12/83	873		1.0
TOTAL POPULATION SERVED BY SOURCE WATER SYSTEM - - - - -						873		
LOUISIANA	2010479	PIKE	Acid	ADJ	12/62	3967		1.0
TOTAL POPULATION SERVED BY SOURCE WATER SYSTEM - - - - -						3967		
MACON	2010487	MACON	Acid	ADJ	11/59	5571		1.0
BEVIER	2010881	MACON		CONS		643		
TOTAL POPULATION SERVED BY SOURCE WATER SYSTEM - - - - -						6214		
MACON CO PWS 1	2024363	MACON	NaF	ADJ	12/82	4920		1.0
TOTAL POPULATION SERVED BY SOURCE WATER SYSTEM - - - - -						4920		
MANSFIELD	5010493	WRIGHT	NaF	ADJ	08/68	1429		1.0
TOTAL POPULATION SERVED BY SOURCE WATER SYSTEM - - - - -						1429		

POPULATION SERVED FLUORIDATED DRINKING WATER BY SOURCE SYSTEM,
CONSECUTIVE SYSTEM, AND COUNTY WITHIN STATE (AS OF 12/31/92)

MISSOURI

WATER SYSTEMS AND CONSECUTIVE SYSTEMS SERVED	EPA ID NO	COUNTY	CHEM USED	STATUS	FLUOR START DATE	POP SERVED	NATURAL SYSTEMS NAT LEVEL	OPT LEVEL
MARBLE HILL	4010496	BOLLINGER	NaF	ADJ	12/79	1447		1.0
TOTAL POPULATION SERVED BY SOURCE WATER SYSTEM - - - - -						1447		
MARCELINE	2010497	LINN	NaF	ADJ	07/63	2645		1.0
TOTAL POPULATION SERVED BY SOURCE WATER SYSTEM - - - - -						2645		
MARSHALL	2010502	SALINE	Acid	ADJ	02/90	13751		1.0
TOTAL POPULATION SERVED BY SOURCE WATER SYSTEM - - - - -						13751		
MARTINSBURG	2010506	AUDRAIN		NATL		337	2.4	
TOTAL POPULATION SERVED BY SOURCE WATER SYSTEM - - - - -						337		
MARYVILLE	1010508	NODAWAY	NaSiF6	ADJ	03/65	10663		1.0
NODAWAY CO PWS 1	1024428	NODAWAY		CONS		2000		
TOTAL POPULATION SERVED BY SOURCE WATER SYSTEM - - - - -						12663		
MATHEWS	4010509	NEW MADRID	NaF	ADJ	/77	614		1.0
NEW MADRID CO PWS 4	4024418	NEW MADRID		CONS		600		
TOTAL POPULATION SERVED BY SOURCE WATER SYSTEM - - - - -						1214		
MAYSVILLE	1010510	DE KALB	NaF	ADJ	06/66	1176		1.0
TOTAL POPULATION SERVED BY SOURCE WATER SYSTEM - - - - -						1176		
MEMPHIS	2010513	SCOTLAND	NaF	ADJ	03/80	2094		1.0
TOTAL POPULATION SERVED BY SOURCE WATER SYSTEM - - - - -						2094		
MEXICO	2010519	AUDRAIN		NATL		11290	1.3	
AUDRAIN CO PWS 1	2024013	AUDRAIN		CONS		1245		
AUDRAIN CO PWS 2	2024014	AUDRAIN		CONS		1431		
TOTAL POPULATION SERVED BY SOURCE WATER SYSTEM - - - - -						13966		
MIDDLETOWN	6010521	MONTGOMERY		NATL		217	1.7	
TOTAL POPULATION SERVED BY SOURCE WATER SYSTEM - - - - -						217		
MILAN	2010523	SULLIVAN	NaF	ADJ	07/81	1767		1.0
TOTAL POPULATION SERVED BY SOURCE WATER SYSTEM - - - - -						1767		

POPULATION SERVED FLUORIDATED DRINKING WATER BY SOURCE SYSTEM,
CONSECUTIVE SYSTEM, AND COUNTY WITHIN STATE (AS OF 12/31/92)

MISSOURI

WATER SYSTEMS AND CONSECUTIVE SYSTEMS SERVED	EPA ID NO	COUNTY	CHEM USED	STATUS	FLUOR START DATE	POP SERVED	NATURAL SYSTEMS NAT LEVEL	OPT LEVEL
MINDENMINES	5010530	BARTON			NATL	346	1.2	
TOTAL POPULATION SERVED BY SOURCE WATER SYSTEM - - - - -						346		
MINER	4010531	SCOTT	NaF	ADJ	10/80	1218		1.0
TOTAL POPULATION SERVED BY SOURCE WATER SYSTEM - - - - -						1218		
MISSOU. CITIES WC-BELLEAU LAKE	6036010	ST. CHARLES			NATL	220	0.8	
TOTAL POPULATION SERVED BY SOURCE WATER SYSTEM - - - - -						220		
MOBERLY	2010533	RANDOLPH	Acid	ADJ	12/68	12839		1.0
HUNTSVILLE	2010393	RANDOLPH		CONS		1567		
TOTAL POPULATION SERVED BY SOURCE WATER SYSTEM - - - - -						14406		
MOBILE VILLAGE MHP	3048108	BOONE			NATL	315	1.2	
TOTAL POPULATION SERVED BY SOURCE WATER SYSTEM - - - - -						315		
MONROE CITY	2010538	MONROE	NaF	ADJ	/78	2701		1.0
TOTAL POPULATION SERVED BY SOURCE WATER SYSTEM - - - - -						2701		
MONTGOMERY CITY	6010539	MONTGOMERY			NATL	2281	2.0	
TOTAL POPULATION SERVED BY SOURCE WATER SYSTEM - - - - -						2281		
MONTROSE	1010541	HENRY			NATL	440	2.0	
TOTAL POPULATION SERVED BY SOURCE WATER SYSTEM - - - - -						440		
MOREHOUSE	4010543	NEW MADRID	NaF	ADJ	05/85	1068		1.0
TOTAL POPULATION SERVED BY SOURCE WATER SYSTEM - - - - -						1068		
MOSCOW MILLS	6010597	LINCOLN			NATL	924	1.9	
TOTAL POPULATION SERVED BY SOURCE WATER SYSTEM - - - - -						924		
MOUND CITY	1010598	HOLT	NaF	ADJ	00/00	1273		1.0
TOTAL POPULATION SERVED BY SOURCE WATER SYSTEM - - - - -						1273		
NEVADA	5010562	VERNON	Acid	ADJ	00/00	8597		1.0
VERNON CO CONS PWS 1	5024618	VERNON		CONS		3836		
TOTAL POPULATION SERVED BY SOURCE WATER SYSTEM - - - - -						12433		

POPULATION SERVED FLUORIDATED DRINKING WATER BY SOURCE SYSTEM,
CONSECUTIVE SYSTEM, AND COUNTY WITHIN STATE (AS OF 12/31/92)

MISSOURI

WATER SYSTEMS AND CONSECUTIVE SYSTEMS SERVED	EPA ID NO	COUNTY	CHEM USED	STATUS	FLUOR START DATE	POP SERVED	NATURAL SYSTEMS NAT LEVEL	OPT LEVEL
NEW FLORENCE	6010565	MONTGOMERY		NATL		801	2.0	
	TOTAL POPULATION SERVED BY SOURCE WATER SYSTEM - - - - -					801		
NEW FRANKLIN	2010566	HOWARD	NaF	ADJ	02/91	1230		1.0
	TOTAL POPULATION SERVED BY SOURCE WATER SYSTEM - - - - -					1230		
NEW LONDON	2010569	RALLS	NaF	ADJ	/71	988		1.0
	TOTAL POPULATION SERVED BY SOURCE WATER SYSTEM - - - - -					988		
NEW MADRID	4010570	NEW MADRID	NaF	ADJ	/77	3350		1.0
	TOTAL POPULATION SERVED BY SOURCE WATER SYSTEM - - - - -					3350		
NIXA	5010576	CHRISTIAN	NaF	ADJ	/77	4707		1.0
	TOTAL POPULATION SERVED BY SOURCE WATER SYSTEM - - - - -					4707		
NOEL	5010577	MCDONALD		NATL		1169	1.2	
	TOTAL POPULATION SERVED BY SOURCE WATER SYSTEM - - - - -					1169		
O'FALLON	6010588	ST. CHARLES		NATL		18698	1.3	
	TOTAL POPULATION SERVED BY SOURCE WATER SYSTEM - - - - -					18698		
OREGON	1010605	HOLT	NaF	ADJ	04/80	935		1.0
	TOTAL POPULATION SERVED BY SOURCE WATER SYSTEM - - - - -					935		
OSCEOLA	5010612	ST. CLAIR	NaF	ADJ	10/89	850		1.0
	TOTAL POPULATION SERVED BY SOURCE WATER SYSTEM - - - - -					850		
PALMYRA	2010623	MARION	Acid	ADJ	04/80	3371		1.0
MARION CO PWSD 1	2024377	MARION		CONS		600		
	TOTAL POPULATION SERVED BY SOURCE WATER SYSTEM - - - - -					3971		
PARIS	2010624	MONROE	Acid	ADJ	05/82	1486		1.0
	TOTAL POPULATION SERVED BY SOURCE WATER SYSTEM - - - - -					1486		
PEMISCOT CO PWSD NO 1	4024448	PEMISCOT	NaF	ADJ	00/00	7000		1.0
	TOTAL POPULATION SERVED BY SOURCE WATER SYSTEM - - - - -					7000		

POPULATION SERVED FLUORIDATED DRINKING WATER BY SOURCE SYSTEM,
CONSECUTIVE SYSTEM, AND COUNTY WITHIN STATE (AS OF 12/31/92)

MISSOURI

WATER SYSTEMS AND CONSECUTIVE SYSTEMS SERVED	EPA ID NO	COUNTY	CHEM USED	STATUS	FLUOR START DATE	POP SERVED	NATURAL SYSTEMS NAT LEVEL	OPT LEVEL
PERRY	2010635	RALLS	NaF	ADJ	03/83	711		1.0
TOTAL POPULATION SERVED BY SOURCE WATER SYSTEM - - - - -						711		
PERRY CO PWS D 1	4024455	PERRY	NaF	ADJ	05/81	1800		1.0
TOTAL POPULATION SERVED BY SOURCE WATER SYSTEM - - - - -						1800		
PERRY CO PWS D 2	4024456	PERRY	NaF	ADJ	01/83	600		1.0
TOTAL POPULATION SERVED BY SOURCE WATER SYSTEM - - - - -						600		
PERRYVILLE	4010636	PERRY	Acid	ADJ	09/59	6933		1.0
TOTAL POPULATION SERVED BY SOURCE WATER SYSTEM - - - - -						6933		
PEVELY	6010638	JEFFERSON	NaF	ADJ	06/88	2831		1.0
TOTAL POPULATION SERVED BY SOURCE WATER SYSTEM - - - - -						2831		
PIEDMONT	4010640	WAYNE	Acid	ADJ	11/81	2166		1.0
TOTAL POPULATION SERVED BY SOURCE WATER SYSTEM - - - - -						2166		
PILOT KNOB	4010643	IRON		NATL		783	1.0	
TOTAL POPULATION SERVED BY SOURCE WATER SYSTEM - - - - -						783		
PLATTE CITY	1010646	PLATTE	NaF	ADJ	06/58	2947		1.0
TOTAL POPULATION SERVED BY SOURCE WATER SYSTEM - - - - -						2947		
PLATTE CO PWS D C-1	1024479	PLATTE	NaF	ADJ	01/80	2300		1.0
TOTAL POPULATION SERVED BY SOURCE WATER SYSTEM - - - - -						2300		
PLATTSBURG	1010648	CLINTON	Acid	ADJ	10/60	2248		1.0
CLINTON CO PWS D 2	1024154	CLINTON		CONS		560		
EDGERTON	1010237	CLINTON		CONS		565		
TURNERY	1050961	CLINTON		CONS		155		
TOTAL POPULATION SERVED BY SOURCE WATER SYSTEM - - - - -						3528		
POPLAR BLUFF	4010656	BUTLER	NaSiF6	ADJ	12/70	17000		1.0
TOTAL POPULATION SERVED BY SOURCE WATER SYSTEM - - - - -						17000		
PRINCETON	2010664	MERCER	NaF	ADJ	03/80	1021		1.0
MERCER CO PWS D 1-WEST	2024382	MERCER		CONS		504		
TOTAL POPULATION SERVED BY SOURCE WATER SYSTEM - - - - -						1525		

POPULATION SERVED FLUORIDATED DRINKING WATER BY SOURCE SYSTEM,
CONSECUTIVE SYSTEM, AND COUNTY WITHIN STATE (AS OF 12/31/92)

MISSOURI

WATER SYSTEMS AND CONSECUTIVE SYSTEMS SERVED	EPA ID NO	COUNTY	CHEM USED	STATUS	FLUOR START DATE	POP SERVED	NATURAL SYSTEMS NAT LEVEL	OPT LEVEL
PULASKI CO PWS 1	3024490	PULASKI	NaF	ADJ	09/81	2300		1.0
TOTAL POPULATION SERVED BY SOURCE WATER SYSTEM - - - - -						2300		
RATHBUN RWA, IA	0400900	APPANOOSE	Acid	ADJ	05/79	0		1.0
MERCER CO PWS 1-EAST	2024383	MERCER		CONS		1004		
TOTAL POPULATION SERVED BY SOURCE WATER SYSTEM - - - - -						1004		
REPUBLIC	5010681	GREENE	NaF	ADJ	08/79	6292		1.0
TOTAL POPULATION SERVED BY SOURCE WATER SYSTEM - - - - -						6292		
REYNOLDS CO PWS 1	4024516	REYNOLDS		NATL		250	1.1	
TOTAL POPULATION SERVED BY SOURCE WATER SYSTEM - - - - -						250		
RICH HILL	1010682	BATES		NATL		1317	1.0	
TOTAL POPULATION SERVED BY SOURCE WATER SYSTEM - - - - -						1317		
RICHLAND	3010684	PULASKI	NaF	ADJ	05/54	2029		1.0
TOTAL POPULATION SERVED BY SOURCE WATER SYSTEM - - - - -						2029		
ROCHEPORT	3010694	BOONE		NATL		255	0.7	
TOTAL POPULATION SERVED BY SOURCE WATER SYSTEM - - - - -						255		
ROLLA	3010700	PHELPS	Acid	ADJ	11/68	14090		1.0
TOTAL POPULATION SERVED BY SOURCE WATER SYSTEM - - - - -						14090		
RUSH HILL	2010704	AUDRAIN		NATL		121	1.2	
TOTAL POPULATION SERVED BY SOURCE WATER SYSTEM - - - - -						121		
SALISBURY	2010722	CHARITON	NaF	ADJ	08/61	1881		1.0
TOTAL POPULATION SERVED BY SOURCE WATER SYSTEM - - - - -						1881		
SARCOXIE	5010723	JASPER	NaF	ADJ	11/58	1330		1.0
TOTAL POPULATION SERVED BY SOURCE WATER SYSTEM - - - - -						1330		
SAVANNAH	1010724	ANDREW	Acid	ADJ	05/63	4361		1.0
TOTAL POPULATION SERVED BY SOURCE WATER SYSTEM - - - - -						4361		

POPULATION SERVED FLUORIDATED DRINKING WATER BY SOURCE SYSTEM,
CONSECUTIVE SYSTEM, AND COUNTY WITHIN STATE (AS OF 12/31/92)

MISSOURI

WATER SYSTEMS AND CONSECUTIVE SYSTEMS SERVED	EPA ID NO	COUNTY	CHEM USED	STATUS	FLUOR START DATE	POP SERVED	NATURAL SYSTEMS NAT LEVEL	OPT LEVEL
SCHELL CITY	5010725	VERNON			NATL	292	1.0	
TOTAL POPULATION SERVED BY SOURCE WATER SYSTEM - - - - -						292		
SCHUYLER CO. PWS NO 1	2024559	SCHUYLER	NaF	ADJ	10/88	1266		1.0
TOTAL POPULATION SERVED BY SOURCE WATER SYSTEM - - - - -						1266		
SCOTT CITY	4010726	CAPE GIRARDEAU	Acid	ADJ	06/87	4292		1.0
TOTAL POPULATION SERVED BY SOURCE WATER SYSTEM - - - - -						4292		
SEDALIA	3010728	PETTIS	NaSiF6	ADJ	10/77	19800		1.0
TOTAL POPULATION SERVED BY SOURCE WATER SYSTEM - - - - -						19800		
SHELBINA	2010736	SHELBY	Acid	ADJ	00/00	2172		1.0
TOTAL POPULATION SERVED BY SOURCE WATER SYSTEM - - - - -						2172		
SIKESTON	4010743	SCOTT	Acid	ADJ	/56	17641		1.0
TOTAL POPULATION SERVED BY SOURCE WATER SYSTEM - - - - -						17641		
SLATER	2010745	SALINE	NaF	ADJ	09/56	2186		1.0
GILLIAM	2010305	SALINE		CONS		212		
SALINE CO PWS 2	2024556	SALINE		CONS		891		
TOTAL POPULATION SERVED BY SOURCE WATER SYSTEM - - - - -						3289		
SMITHVILLE	1010748	PLATTE	NaF	ADJ	09/78	2525		1.0
PLATTE CO PWS 8	1024482	PLATTE		CONS		640		
PLATTE CO PWS 9	1024483	PLATTE		CONS		1120		
TOTAL POPULATION SERVED BY SOURCE WATER SYSTEM - - - - -						4285		
SOUTHSIDE MHP	3048015	BOONE			NATL	250	1.3	
TOTAL POPULATION SERVED BY SOURCE WATER SYSTEM - - - - -						250		
SPRINGFIELD	5010754	GREENE	Acid	ADJ	08/83	140494		1.0
TOTAL POPULATION SERVED BY SOURCE WATER SYSTEM - - - - -						140494		
ST CHARLES PWS 1	6024528	ST. CHARLES			NATL	1100	1.4	
NEW MELLE	6050571	ST. CHARLES			CONS	486		
TOTAL POPULATION SERVED BY SOURCE WATER SYSTEM - - - - -						1586		

POPULATION SERVED FLUORIDATED DRINKING WATER BY SOURCE SYSTEM,
CONSECUTIVE SYSTEM, AND COUNTY WITHIN STATE (AS OF 12/31/92)

MISSOURI

WATER SYSTEMS AND CONSECUTIVE SYSTEMS SERVED	EPA ID NO	COUNTY	CHEM USED	STATUS	FLUOR START DATE	POP SERVED	NATURAL SYSTEMS NAT LEVEL	OPT LEVEL
ST JUDE SUBD	6036002	ST. CHARLES			NATL	80	0.8	
TOTAL POPULATION SERVED BY SOURCE WATER SYSTEM - - - - -						80		
ST LOUIS	6010715	ST. LOUIS	Acid	ADJ	09/55	396685		1.0
WEBSTER GROVES	6010845	ST. LOUIS		CONS		22987		
TOTAL POPULATION SERVED BY SOURCE WATER SYSTEM - - - - -						419672		
ST LOUIS COUNTY	6010911	ST. LOUIS	Acid	ADJ	01/63	1000000		1.0
FLORISSANT	6010282	ST. LOUIS		CONS		51206		
JEFFERSON CO PWS 1	6024292	JEFFERSON		CONS		17000		
JEFFERSON CO PWS 10	6024302	JEFFERSON		CONS		5000		
JEFFERSON CO PWS 3	6024294	JEFFERSON		CONS		8400		
ST LOUIS CO PWS 1	6024548	ST. LOUIS		CONS		1800		
ST LOUIS CO PWS 2	6024549	ST. LOUIS		CONS		530		
TOTAL POPULATION SERVED BY SOURCE WATER SYSTEM - - - - -						1083936		
ST PETERS	6010719	ST. CHARLES	Acid	ADJ	09/82	45779		1.0
TOTAL POPULATION SERVED BY SOURCE WATER SYSTEM - - - - -						45779		
ST ROBERT	3010729	PULASKI	NaF	ADJ	05/82	1730		1.0
TOTAL POPULATION SERVED BY SOURCE WATER SYSTEM - - - - -						1730		
ST. JAMES	3010712	PHELPS	NaF	ADJ	00/00	3256		1.0
TOTAL POPULATION SERVED BY SOURCE WATER SYSTEM - - - - -						3256		
ST. JOSEPH	1010714	BUCHANAN	NaF	ADJ	07/89	77000		1.0
ANDREW CO PWS NO 1	1024004	ANDREW		CONS		2000		
ANDREW CO PWS NO 2	1024005	ANDREW		CONS		2700		
BUCHANAN CO PWS #2	1024065	BUCHANAN		CONS		5097		
TOTAL POPULATION SERVED BY SOURCE WATER SYSTEM - - - - -						86797		
STANBERRY	1010755	GENTRY	NaF	ADJ	03/82	1310		1.0
TOTAL POPULATION SERVED BY SOURCE WATER SYSTEM - - - - -						1310		
STE GENEVIEVE	4010710	STE. GENEVIEVE	NaF	ADJ	10/80	4400		1.0
TOTAL POPULATION SERVED BY SOURCE WATER SYSTEM - - - - -						4400		
STEELE	4010758	PEMISCOT	NaF	ADJ	09/80	2395		1.0
TOTAL POPULATION SERVED BY SOURCE WATER SYSTEM - - - - -						2395		

POPULATION SERVED FLUORIDATED DRINKING WATER BY SOURCE SYSTEM,
CONSECUTIVE SYSTEM, AND COUNTY WITHIN STATE (AS OF 12/31/92)

MISSOURI

WATER SYSTEMS AND CONSECUTIVE SYSTEMS SERVED	EPA ID NO	COUNTY	CHEM USED	STATUS	FLUOR START DATE	POP SERVED	NATURAL SYSTEMS NAT LEVEL	OPT LEVEL
STOCKTON	5010763	CEDAR	NaF	ADJ	06/80	1579		1.0
TOTAL POPULATION SERVED BY SOURCE WATER SYSTEM - - - - -						1579		
STODDARD CO PWS 1	4024581	STODDARD	NaF	ADJ	08/85	2000		1.0
TOTAL POPULATION SERVED BY SOURCE WATER SYSTEM - - - - -						2000		
STONEGATE MHP	3048005	BOONE			MATL	260	1.2	
TOTAL POPULATION SERVED BY SOURCE WATER SYSTEM - - - - -						260		
SWEET SPRINGS	2010780	SALINE	NaF	ADJ	12/79	1716		1.0
TOTAL POPULATION SERVED BY SOURCE WATER SYSTEM - - - - -						1716		
TRENTON	2010796	GRUNDY	NaF	ADJ	10/66	6129		1.0
GRUNDY CO PWS 1 -DUNLAP	2024239	ST. LOUIS		CONS		825		
GRUNDY CO PWS 1 -EDINBURG	2024237	ST. LOUIS		CONS		1440		
GRUNDY CO PWS 1 -SPICKARD	2024238	ST. LOUIS		CONS		630		
GRUNDY CO PWS 1 -TINDALL	2024236	ST. LOUIS		CONS		300		
TOTAL POPULATION SERVED BY SOURCE WATER SYSTEM - - - - -						9324		
TROY	6010798	LINCOLN			MATL	3811	2.3	
TOTAL POPULATION SERVED BY SOURCE WATER SYSTEM - - - - -						3811		
UNION	6010801	FRANKLIN	NaF	ADJ	/73	5909		1.0
TOTAL POPULATION SERVED BY SOURCE WATER SYSTEM - - - - -						5909		
UNIONVILLE	2010804	PUTNAM	NaF	ADJ	03/64	1989		1.0
LAKE THUNDERHEAD	2036165	PUTNAM		CONS		100		
PUTNAM CO PWS 1	2024495	PUTNAM		CONS		1446		
TOTAL POPULATION SERVED BY SOURCE WATER SYSTEM - - - - -						3535		
UNIVER. OF MISSOURI-COLUMBIA	3069001	BOONE			MATL	11100	1.3	
TOTAL POPULATION SERVED BY SOURCE WATER SYSTEM - - - - -						11100		
URICH	1010808	HENRY			MATL	498	3.8	
TOTAL POPULATION SERVED BY SOURCE WATER SYSTEM - - - - -						498		
VAN BUREN	4010811	CARTER	NaF	ADJ	09/80	893		1.0

POPULATION SERVED FLUORIDATED DRINKING WATER BY SOURCE SYSTEM,
CONSECUTIVE SYSTEM, AND COUNTY WITHIN STATE (AS OF 12/31/92)

MISSOURI

WATER SYSTEMS AND CONSECUTIVE SYSTEMS SERVED	EPA ID NO	COUNTY	CHEM USED	STATUS	FLUOR START DATE	POP SERVED	NATURAL SYSTEMS NAT LEVEL	OPT LEVEL
DEER RUN SUBD	4036194	CARTER		CONS		150		
	TOTAL POPULATION SERVED BY SOURCE WATER SYSTEM - - - - -					1043		
VANDALIA	2010812	AUDRAIN	NaF	ADJ	02/82	2683		1.0
	TOTAL POPULATION SERVED BY SOURCE WATER SYSTEM - - - - -					2683		
VERNON CO PWS 1	5024616	VERNON		NATL		610	2.3	
	TOTAL POPULATION SERVED BY SOURCE WATER SYSTEM - - - - -					610		
VERSAILLES	3010819	MORGAN	NaF	ADJ	08/81	2365		1.0
	TOTAL POPULATION SERVED BY SOURCE WATER SYSTEM - - - - -					2365		
WALNUT HILLS MHP	3048007	BOONE		NATL		168	0.8	
	TOTAL POPULATION SERVED BY SOURCE WATER SYSTEM - - - - -					168		
WARRENSBURG	1010833	JOHNSON		NATL		15244	0.7	
JOHNSON CO PWS 1	1024309	JOHNSON		CONS		1680		
CENTERVIEW	1010150	JOHNSON		CONS		214		
	TOTAL POPULATION SERVED BY SOURCE WATER SYSTEM - - - - -					17138		
WARRENTON	6010834	WARREN		NATL		3564	1.4	
	TOTAL POPULATION SERVED BY SOURCE WATER SYSTEM - - - - -					3564		
WARSAW	3010839	BENTON	NaF	ADJ	08/82	1696		1.0
	TOTAL POPULATION SERVED BY SOURCE WATER SYSTEM - - - - -					1696		
WAYNESVILLE	3010841	PULASKI	NaF	ADJ	02/82	3207		1.0
	TOTAL POPULATION SERVED BY SOURCE WATER SYSTEM - - - - -					3207		
WELDON SPRINGS HEIGHTS	6010919	ST CHARLES		NATL		82	1.1	
	TOTAL POPULATION SERVED BY SOURCE WATER SYSTEM - - - - -					82		
WELLSVILLE	6010848	MONTGOMERY	NaF	ADJ	12/84	1430		1.0
	TOTAL POPULATION SERVED BY SOURCE WATER SYSTEM - - - - -					1430		
WENTZVILLE	6010849	ST. CHARLES		NATL		5088	1.0	
	TOTAL POPULATION SERVED BY SOURCE WATER SYSTEM - - - - -					5088		

POPULATION SERVED FLUORIDATED DRINKING WATER BY SOURCE SYSTEM,
CONSECUTIVE SYSTEM, AND COUNTY WITHIN STATE (AS OF 12/31/92)

MISSOURI

WATER SYSTEMS AND CONSECUTIVE SYSTEMS SERVED	EPA ID NO	COUNTY	CHEM USED	FLUOR START DATE	POP SERVED	NATURAL SYSTEMS NAT LEVEL	OPT LEVEL
WHITEMAN AFB	1079501	PETTIS		NATL	4000	0.7	
TOTAL POPULATION SERVED BY SOURCE WATER SYSTEM - - - - -					4000		
WINEGARS TEAL BEND	3036121	BENTON		NATL	180	1.0	
TOTAL POPULATION SERVED BY SOURCE WATER SYSTEM - - - - -					180		
WINFIELD	6010866	LINCOLN	NaF	ADJ 04/81	672		1.0
TOTAL POPULATION SERVED BY SOURCE WATER SYSTEM - - - - -					672		
WRIGHT CITY	6010874	WARREN		NATL	1200	1.5	
TOTAL POPULATION SERVED BY SOURCE WATER SYSTEM - - - - -					1200		
WYACONDA	2010875	CLARK	NaF	ADJ 08/80	347		1.0
TOTAL POPULATION SERVED BY SOURCE WATER SYSTEM - - - - -					347		

STATE SUMMARY DATA AS OF 12/31/92

MONTANA

SYSTEM SIZE CLASSIFICATION

	FLUORIDATED SYSTEMS		PUBLIC WATER SYSTEMS	
	NUMBER OF SYSTEMS	TOTAL POPULATION	NUMBER OF SYSTEMS	TOTAL POPULATION
=<1,000	142	27,352	573	67,000
1,001-5,000	11	23,914	104	162,000
5,001-10,000	3	20,085	9	63,000
10,001-50,000	1	22,660	6	146,000
50,001-100,000	1	55,097	2	136,000
>100,000	0	0	0	0
TOTAL	158	149,108	694	575,000

FLUORIDATED SYSTEM CLASSIFICATION

	NUMBER	POPULATION	PERCENTAGE (POP.)
ADJUSTED	25	50,830	34.1
CONSECUTIVE	22	15,293	10.3
NATURAL	111	82,985	55.7
TOTAL	157	149,108	

SCHOOLS, INDIAN AND MILITARY SYSTEMS

	ADJUSTED		NATURAL	
	NUMBER	POP.	NUMBER	POP.
TOTAL SCHOOLS	0	0	0	0
INDIAN SYSTEMS	22	6,904	20	5,579
INDIAN SCHOOLS	0	0	0	0
MILITARY SYSTEMS	0	0	1	5,938

CHEMICAL USAGE OF FLUORIDATING SYSTEMS

	NUMBER	POPULATION
SODIUM FLUORIDE	27	15,228
SODIUM SILICOFUORIDE	11	37,867
HYDROFLUOSILICIC ACID	0	0

POPULATION SERVED FLUORIDATED DRINKING WATER BY SOURCE SYSTEM,
CONSECUTIVE SYSTEM, AND COUNTY WITHIN STATE (AS OF 12/31/92)

MONTANA

WATER SYSTEMS AND CONSECUTIVE SYSTEMS SERVED	EPA ID NO	COUNTY	CHEM USED	STATUS	FLUOR START DATE	POP SERVED	NATURAL SYSTEMS NAT LEVEL	OPT LEVEL
ALDRICH SPRINGS	0000968	TETON			NATL	92	0.7	
						TOTAL POPULATION SERVED BY SOURCE WATER SYSTEM - - - - -	92	
ALTA TC	0000139	CUSTER			NATL	60	2.7	
						TOTAL POPULATION SERVED BY SOURCE WATER SYSTEM - - - - -	60	
ASHLAND	0000458	ROSEBUD			NATL	300	3.2	
						TOTAL POPULATION SERVED BY SOURCE WATER SYSTEM - - - - -	300	
ASHLAND HOUSING	3090061	ROSEBUD			NATL	136	1.4	
						TOTAL POPULATION SERVED BY SOURCE WATER SYSTEM - - - - -	136	
AYERS HUTTERITE COLONY	0000413	FERGUS			NATL	60	2.0	
						TOTAL POPULATION SERVED BY SOURCE WATER SYSTEM - - - - -	60	
BABB	3090001	GLACIER	NaF	ADJ	05/87	82		1.2
						TOTAL POPULATION SERVED BY SOURCE WATER SYSTEM - - - - -	82	
BILL'S TRAILER VILLA	0000551	CUSTER			NATL	20	2.7	
						TOTAL POPULATION SERVED BY SOURCE WATER SYSTEM - - - - -	20	
BIRCH CREEK COLONY	0001781	PONDERA			NATL	130	1.1	
						TOTAL POPULATION SERVED BY SOURCE WATER SYSTEM - - - - -	130	
BIRNEY	3090062	ROSEBUD			NATL	112	1.0	
						TOTAL POPULATION SERVED BY SOURCE WATER SYSTEM - - - - -	112	
BITTERROOT MEADOWS	0003146	MISSOULA			NATL	100	1.1	
						TOTAL POPULATION SERVED BY SOURCE WATER SYSTEM - - - - -	100	
BITTERROOT TC	0003404	HILL			NATL	40	0.9	
						TOTAL POPULATION SERVED BY SOURCE WATER SYSTEM - - - - -	40	
BLACKFOOT	3090002	GLACIER			NATL	76	0.3	
						TOTAL POPULATION SERVED BY SOURCE WATER SYSTEM - - - - -	76	
BLUE SKY HEIGHTS WJ	0000030	JEFFERSON			NATL	300	1.0	
						TOTAL POPULATION SERVED BY SOURCE WATER SYSTEM - - - - -	300	

POPULATION SERVED FLUORIDATED DRINKING WATER BY SOURCE SYSTEM,
CONSECUTIVE SYSTEM, AND COUNTY WITHIN STATE (AS OF 12/31/92)

MONTANA

WATER SYSTEMS AND CONSECUTIVE SYSTEMS SERVED	EPA ID NO	COUNTY	CHEM USED	STATUS	FLUOR START DATE	POP SERVED	NATURAL SYSTEMS NAT LEVEL	OPT LEVEL
BOMPART TC	0002947	JEFFERSON			NATL	50	7.3	
TOTAL POPULATION SERVED BY SOURCE WATER SYSTEM - - - - -						50		
BOX ELDER	3090072	HILL	NaF		ADJ 10/72	202		1.1
TOTAL POPULATION SERVED BY SOURCE WATER SYSTEM - - - - -						202		
BOZEMAN	0000161	GALLATIN	NaSiF6		ADJ 07/53	22660		1.0
CULLIGAN WATER BOZEMAN	0003413	GALLATIN			CONS	50		
TOTAL POPULATION SERVED BY SOURCE WATER SYSTEM - - - - -						22710		
BRIDGER PINES ASSOC.	0001787	GALLATIN			NATL	40	2.5	
TOTAL POPULATION SERVED BY SOURCE WATER SYSTEM - - - - -						40		
BROADVIEW	0000167	YELLOWSTONE			NATL	133	1.0	
TOTAL POPULATION SERVED BY SOURCE WATER SYSTEM - - - - -						133		
BROWNING	3000169	GLACIER	NaF		ADJ 11/86	1170		1.2
GLACIER HOMES	3090004	GLACIER			CONS	647		
LAST STAR	3090006	GLACIER			CONS	215		
TOTAL POPULATION SERVED BY SOURCE WATER SYSTEM - - - - -						2032		
BUSBY	3090063	BIG HORN	NaF		ADJ 07/87	445		1.1
TOTAL POPULATION SERVED BY SOURCE WATER SYSTEM - - - - -						445		
CARTER	0000520	CHOUTEAU			NATL	170	1.0	
TOTAL POPULATION SERVED BY SOURCE WATER SYSTEM - - - - -						170		
CASCADE	0000171	CASCADE			NATL	729	0.8	
TOTAL POPULATION SERVED BY SOURCE WATER SYSTEM - - - - -						729		
CIRCLE	0000176	MCCONE			NATL	805	5.5	
TOTAL POPULATION SERVED BY SOURCE WATER SYSTEM - - - - -						805		
CLARICE PAUL	3090021	LAKE			NATL	68	0.1	
TOTAL POPULATION SERVED BY SOURCE WATER SYSTEM - - - - -						68		

POPULATION SERVED FLUORIDATED DRINKING WATER BY SOURCE SYSTEM,
CONSECUTIVE SYSTEM, AND COUNTY WITHIN STATE (AS OF 12/31/92)

MONTANA

WATER SYSTEMS AND CONSECUTIVE SYSTEMS SERVED	EPA ID NO	COUNTY	CHEM USED	STATUS	FLUOR START DATE	POP SERVED	NATURAL SYSTEMS NAT LEVEL	OPT LEVEL
CLYDE PARK	0000178	PARK			NATL	282	0.9	
						282		
TOTAL POPULATION SERVED BY SOURCE WATER SYSTEM - - - - -						282		
COFFEE CREEK	0000179	FERGUS			NATL	85	2.5	
						85		
TOTAL POPULATION SERVED BY SOURCE WATER SYSTEM - - - - -						85		
COLSTRIP	0000180	ROSEBUD	NaF		ADJ	3035		1.0
						3035		
TOTAL POPULATION SERVED BY SOURCE WATER SYSTEM - - - - -						3035		
COUNTRY LANES TC	0000028	CASCADE			NATL	52	0.9	
						52		
TOTAL POPULATION SERVED BY SOURCE WATER SYSTEM - - - - -						52		
CROW AGENCY	3090011	BIG HORN	NaF		ADJ 11/68	1260		1.0
						1260		
TOTAL POPULATION SERVED BY SOURCE WATER SYSTEM - - - - -						1260		
CUSTER CO NURSING HOME	0000140	CUSTER			NATL	160	2.3	
						160		
TOTAL POPULATION SERVED BY SOURCE WATER SYSTEM - - - - -						160		
DAYTON	3090022	LAKE			NATL	28	0.4	
						28		
TOTAL POPULATION SERVED BY SOURCE WATER SYSTEM - - - - -						28		
DENTON	0000199	FERGUS			NATL	350	1.7	
						350		
TOTAL POPULATION SERVED BY SOURCE WATER SYSTEM - - - - -						350		
DIXON OLD AGENCY	3090023	SANDERS			NATL	119	1.0	
						119		
TOTAL POPULATION SERVED BY SOURCE WATER SYSTEM - - - - -						119		
DUCK CREEK TC WELL #1	0001786	YELLOWSTONE			NATL	35	0.8	
						35		
TOTAL POPULATION SERVED BY SOURCE WATER SYSTEM - - - - -						35		
DUNCAN COLONY	0000418	WHEATLAND			NATL	70	1.6	
						70		
TOTAL POPULATION SERVED BY SOURCE WATER SYSTEM - - - - -						70		
EAGLEMAN	3090074	HILL	NaF		ADJ 10/72	42		1.1
						42		
TOTAL POPULATION SERVED BY SOURCE WATER SYSTEM - - - - -						42		
EAST MALTA COLONY	0001769	PHILLIPS			NATL	35	0.9	
						35		
TOTAL POPULATION SERVED BY SOURCE WATER SYSTEM - - - - -						35		

POPULATION SERVED FLUORIDATED DRINKING WATER BY SOURCE SYSTEM,
CONSECUTIVE SYSTEM, AND COUNTY WITHIN STATE (AS OF 12/31/92)

MONTANA

WATER SYSTEMS AND CONSECUTIVE SYSTEMS SERVED	EPA ID NO	COUNTY	CHEM USED	STATUS	FLUOR START DATE	POP SERVED	NATURAL SYSTEMS NAT LEVEL	OPT LEVEL
ELMO	3090024	LAKE			NATL	268	0.0	
TOTAL POPULATION SERVED BY SOURCE WATER SYSTEM - - - - -						268		
ENNIS	0000208	MADISON			NATL	773	1.0	
TOTAL POPULATION SERVED BY SOURCE WATER SYSTEM - - - - -						773		
EVARO	3090025	MISSOULA			NATL	86	0.2	
TOTAL POPULATION SERVED BY SOURCE WATER SYSTEM - - - - -						86		
FAIRVIEW	0000213	RICHLAND			NATL	869	2.4	
TOTAL POPULATION SERVED BY SOURCE WATER SYSTEM - - - - -						869		
FOREST PARK WJA	0000591	JEFFERSON			NATL	235	2.3	
TOTAL POPULATION SERVED BY SOURCE WATER SYSTEM - - - - -						235		
FORT BELKNAP AGENCY	3090041	BLAINE	NaF	ADJ	09/53	1484		1.1
TOTAL POPULATION SERVED BY SOURCE WATER SYSTEM - - - - -						1484		
FORT KIPP	3090052	ROOSEVELT	NaF	ADJ	09/80	152		1.2
TOTAL POPULATION SERVED BY SOURCE WATER SYSTEM - - - - -						152		
FORT PECK	0000218	VALLEY			NATL	325	0.8	
TOTAL POPULATION SERVED BY SOURCE WATER SYSTEM - - - - -						325		
FOUR CORNERS MHP	0000798	GALLATIN			NATL	100	0.8	
TOTAL POPULATION SERVED BY SOURCE WATER SYSTEM - - - - -						100		
FRAZER	3000220	VALLEY	NaF	ADJ	09/80	537		1.2
TOTAL POPULATION SERVED BY SOURCE WATER SYSTEM - - - - -						537		
FROMBERG	0000222	CARBON			NATL	370	0.7	
TOTAL POPULATION SERVED BY SOURCE WATER SYSTEM - - - - -						370		
FRONTIER TC	0000038	PARK			NATL	75	1.5	
TOTAL POPULATION SERVED BY SOURCE WATER SYSTEM - - - - -						75		

POPULATION SERVED FLUORIDATED DRINKING WATER BY SOURCE SYSTEM,
CONSECUTIVE SYSTEM, AND COUNTY WITHIN STATE (AS OF 12/31/92)

MONTANA

WATER SYSTEMS AND CONSECUTIVE SYSTEMS SERVED	EPA ID NO	COUNTY	CHEM USED	STATUS	FLUOR START DATE	POP SERVED	NATURAL SYSTEMS NAT LEVEL	OPT LEVEL
GLASGOW	0000415	VALLEY			NATL	3572	0.8	
GLASGOW WATER CONDITIONING	0003401	VALLEY			CONS	4500		
TOTAL POPULATION SERVED BY SOURCE WATER SYSTEM - - - - -						8072		
GORE HILL CO WATER DIST	0000232	CASCADE			NATL	400	2.2	
TOTAL POPULATION SERVED BY SOURCE WATER SYSTEM - - - - -						400		
GREAT FALLS	0000525	CASCADE			NATL	55097	1.1	
BLACK EAGLE	0000157	CASCADE			CONS	1400		
CULLIGAN WATER GREAT FALLS	0002630	CASCADE			CONS	25		
M&K WATER SERVICE	0003551	CASCADE			CONS	100		
MALMSTROM AFB	0000515	CASCADE			CONS	5938		
PRAIRE WATER CO.	0003539	CASCADE			CONS	350		
TOTAL POPULATION SERVED BY SOURCE WATER SYSTEM - - - - -						62910		
HANGMAN'S TREE WUA	0000128	JEFFERSON			NATL	130	3.1	
TOTAL POPULATION SERVED BY SOURCE WATER SYSTEM - - - - -						130		
HARDIN	0000235	BIG HORN	NaF		ADJ 11/73	2940		1.0
ARDELL ANDERSON WATER HAULER	0003590	BIG HORN			CONS	25		
TOTAL POPULATION SERVED BY SOURCE WATER SYSTEM - - - - -						2965		
HARLOWTON	0000240	WHEATLAND			NATL	1049	1.1	
TOTAL POPULATION SERVED BY SOURCE WATER SYSTEM - - - - -						1049		
HEART BUTTE	3090005	PONDERA	NaF		ADJ 09/80	270		1.2
TOTAL POPULATION SERVED BY SOURCE WATER SYSTEM - - - - -						270		
HIGHLAND MHP	0000408	DAWSON			NATL	5	0.8	
TOTAL POPULATION SERVED BY SOURCE WATER SYSTEM - - - - -						5		
HIGHLAND PARK UTIL ASSOC	0000570	DAWSON			NATL	450	4.2	
TOTAL POPULATION SERVED BY SOURCE WATER SYSTEM - - - - -						450		
HILLBROOK NURSING HOME	0000618	JEFFERSON			NATL	67	0.9	
TOTAL POPULATION SERVED BY SOURCE WATER SYSTEM - - - - -						67		
HILLCREST TC	0000409	DAWSON			NATL	60	1.3	
TOTAL POPULATION SERVED BY SOURCE WATER SYSTEM - - - - -						60		

POPULATION SERVED FLUORIDATED DRINKING WATER BY SOURCE SYSTEM,
CONSECUTIVE SYSTEM, AND COUNTY WITHIN STATE (AS OF 12/31/92)

MONTANA

WATER SYSTEMS AND CONSECUTIVE SYSTEMS SERVED	EPA ID NO	COUNTY	CHEM USED	STATUS	FLUOR START DATE	POP SERVED	NATURAL SYSTEMS NAT LEVEL	OPT LEVEL
HILLTOP ESTATES	0000389	RICHLAND			NATL	125	0.8	
TOTAL POPULATION SERVED BY SOURCE WATER SYSTEM - - - - -						125		
HOMESTEAD ACRES	0000526	CASCADE			NATL	300	1.4	
TOTAL POPULATION SERVED BY SOURCE WATER SYSTEM - - - - -						300		
HOT SPRINGS	3000251	SANDERS			NATL	411	1.5	
TOTAL POPULATION SERVED BY SOURCE WATER SYSTEM - - - - -						411		
INGOMAR WATER DISTRICT	0003078	ROSEBUD			NATL	20	1.9	
TOTAL POPULATION SERVED BY SOURCE WATER SYSTEM - - - - -						20		
JACKSON	0002590	BEAVERHEAD			NATL	25	1.9	
TOTAL POPULATION SERVED BY SOURCE WATER SYSTEM - - - - -						25		
JENNY GRAY	3090042	BLAINE			NATL	27	0.3	
TOTAL POPULATION SERVED BY SOURCE WATER SYSTEM - - - - -						27		
JOCKO HOMESITES	3090027	LAKE			NATL	224	0.0	
TOTAL POPULATION SERVED BY SOURCE WATER SYSTEM - - - - -						224		
JORDON	0000257	GARFIELD			NATL	494	0.8	
TOTAL POPULATION SERVED BY SOURCE WATER SYSTEM - - - - -						494		
LAMBERT	0000269	RICHLAND			NATL	150	4.5	
TOTAL POPULATION SERVED BY SOURCE WATER SYSTEM - - - - -						150		
LAME DEER	3090064	ROSEBUD			NATL	2350	0.8	
TOTAL POPULATION SERVED BY SOURCE WATER SYSTEM - - - - -						2350		
LAUREL	0000270	YELLOWSTONE	NaSiF6	ADJ	11/58	5686		1.0
CULLIGAN WATE LAUREL	0003473	YELLOWSTONE		CONS		25		
CUSTER CO WS	0003041	YELLOWSTONE		CONS		420		
FOX WATER SERV.	0002895	YELLOWSTONE		CONS		25		
TOTAL POPULATION SERVED BY SOURCE WATER SYSTEM - - - - -						6156		

POPULATION SERVED FLUORIDATED DRINKING WATER BY SOURCE SYSTEM,
CONSECUTIVE SYSTEM, AND COUNTY WITHIN STATE (AS OF 12/31/92)

MONTANA

WATER SYSTEMS AND CONSECUTIVE SYSTEMS SERVED	EPA ID NO	COUNTY	CHEM USED	STATUS	FLUOR START DATE	POP SERVED	NATURAL SYSTEMS NAT LEVEL	OPT LEVEL
LEWISTOWN DEERFIELD COLONY	0000431	MEAGHER			NATL	44	0.8	
TOTAL POPULATION SERVED BY SOURCE WATER SYSTEM - - - - -						44		
LODGE POLE	3090047	BLAINE	NaF	ADJ	00/00	47		1.1
TOTAL POPULATION SERVED BY SOURCE WATER SYSTEM - - - - -						47		
LOMA CO. WATER DISTRICT	0002669	CHOUTEAU			NATL	400	0.8	
TOTAL POPULATION SERVED BY SOURCE WATER SYSTEM - - - - -						400		
MILES CITY	0000291	CUSTER	NaSiF6	ADJ	07/55	8461		1.0
CARBON HILLS ENTERPRISES	0002744	CUSTER		CONS		100		
GREEN STAR MHV	0000143	CUSTER		CONS		75		
U.S. LIVESTOCK/RANGE ST.	0000574	CUSTER		CONS		40		
V.A. MEDICAL CT MILES CITY	0001933	CUSTER		CONS		325		
TOTAL POPULATION SERVED BY SOURCE WATER SYSTEM - - - - -						9001		
MILFORD COLONY	0001646	LWEIS & CLARK			NATL	100	1.8	
TOTAL POPULATION SERVED BY SOURCE WATER SYSTEM - - - - -						100		
MILLER COLONY	0001649	TETON			NATL	101	0.9	
TOTAL POPULATION SERVED BY SOURCE WATER SYSTEM - - - - -						101		
MISSION	3090043	BLAINE	NaF	ADJ	04/86	156		1.1
TOTAL POPULATION SERVED BY SOURCE WATER SYSTEM - - - - -						156		
MISSION DAM	3090029	LAKE			NATL	98	0.2	
TOTAL POPULATION SERVED BY SOURCE WATER SYSTEM - - - - -						98		
MISSOURI MEADOWS TC	0000053	CASCADE			NATL	100	1.6	
TOTAL POPULATION SERVED BY SOURCE WATER SYSTEM - - - - -						100		
MISSOURI YELLOWSTONE WATER CO.	0002583	RICHLAND			NATL	110	0.8	
TOTAL POPULATION SERVED BY SOURCE WATER SYSTEM - - - - -						110		
MONTANA AVIATION RESEARCH	0000416	VALLEY			NATL	100	0.7	
N. VALLEY CO WS DIST	0003595	VALLEY			CONS	255		
TOTAL POPULATION SERVED BY SOURCE WATER SYSTEM - - - - -						355		

POPULATION SERVED FLUORIDATED DRINKING WATER BY SOURCE SYSTEM,
CONSECUTIVE SYSTEM, AND COUNTY WITHIN STATE (AS OF 12/31/92)

MONTANA

WATER SYSTEMS AND CONSECUTIVE SYSTEMS SERVED	EPA ID NO	COUNTY	CHEM USED	STATUS	FLUOR START DATE	POP SERVED	NATURAL SYSTEMS NAT LEVEL	OPT LEVEL
MONTANA SILVER SPRINGS	0003509	GRANITE			NATL	25	0.7	
TOTAL POPULATION SERVED BY SOURCE WATER SYSTEM - - - - -						25		
MORONY DAM MT. POWER	0000744	CASCADE			NATL	33	1.0	
TOTAL POPULATION SERVED BY SOURCE WATER SYSTEM - - - - -						33		
MUDDY CLUSTER	3090065	BIG HORN			NATL	210	0.9	
TOTAL POPULATION SERVED BY SOURCE WATER SYSTEM - - - - -						210		
NASHUA	0000297	VALLEY			NATL	375	0.8	
TOTAL POPULATION SERVED BY SOURCE WATER SYSTEM - - - - -						375		
NEWTOWN	3090075	HILL	NaF	ADJ	10/72	116		1.1
AZURE	3090071	HILL		CONS		187		
SANGREY	3090078	HILL		CONS		131		
TOTAL POPULATION SERVED BY SOURCE WATER SYSTEM - - - - -						434		
NORTH FORESTVALE HOMEOWNERS	0001793	LEWIS & CLARK			NATL	100	0.7	
TOTAL POPULATION SERVED BY SOURCE WATER SYSTEM - - - - -						100		
NORTH HARLEM COLONY	0001771	BLAINE			NATL	36	0.8	
TOTAL POPULATION SERVED BY SOURCE WATER SYSTEM - - - - -						36		
OPHEIM	0000301	VALLEY			NATL	145	1.9	
TOTAL POPULATION SERVED BY SOURCE WATER SYSTEM - - - - -						145		
OUTLOOK CO. WS	0003312	SHERIDAN			NATL	81	0.9	
TOTAL POPULATION SERVED BY SOURCE WATER SYSTEM - - - - -						81		
PACHE	3090036	LAKE			NATL	283	0.1	
TOTAL POPULATION SERVED BY SOURCE WATER SYSTEM - - - - -						283		
PALISADES APTS.	0000145	CUSTER			NATL	50	2.4	
TOTAL POPULATION SERVED BY SOURCE WATER SYSTEM - - - - -						50		
PARK GARDEN ESTATES	0000050	CASCADE			NATL	50	0.8	
TOTAL POPULATION SERVED BY SOURCE WATER SYSTEM - - - - -						50		

POPULATION SERVED FLUORIDATED DRINKING WATER BY SOURCE SYSTEM,
CONSECUTIVE SYSTEM, AND COUNTY WITHIN STATE (AS OF 12/31/92)

MONTANA

WATER SYSTEMS AND CONSECUTIVE SYSTEMS SERVED	EPA ID NO	COUNTY	CHEM USED	STATUS	FLUOR START DATE	POP SERVED	NATURAL SYSTEMS NAT LEVEL	OPT LEVEL
PARKER	3090076	HILL	NaF	ADJ	00/00	36		1.1
TOTAL POPULATION SERVED BY SOURCE WATER SYSTEM - - - - -						36		
PINE HILLS SCHOOL	0000292	CUSTER		NATL		250	2.0	
TOTAL POPULATION SERVED BY SOURCE WATER SYSTEM - - - - -						250		
PLEVNA	0000307	FALLON		NATL		140	0.9	
TOTAL POPULATION SERVED BY SOURCE WATER SYSTEM - - - - -						140		
PONEROSA TP	0002131	RAVALLI		NATL		52	0.9	
TOTAL POPULATION SERVED BY SOURCE WATER SYSTEM - - - - -						52		
POWER-TETON CO WD	0000311	TETON		NATL		150	1.0	
TOTAL POPULATION SERVED BY SOURCE WATER SYSTEM - - - - -						150		
PRYOR	3090012	BIG HORN	NaF	ADJ	09/89	249		1.0
TOTAL POPULATION SERVED BY SOURCE WATER SYSTEM - - - - -						249		
RADAS TC	0000049	CASCADE		NATL		25	1.0	
TOTAL POPULATION SERVED BY SOURCE WATER SYSTEM - - - - -						25		
RICHEY	0000316	DAWSON		NATL		259	4.7	
TOTAL POPULATION SERVED BY SOURCE WATER SYSTEM - - - - -						259		
RIVERSHORE MHP	0000414	CASCADE		NATL		100	1.0	
TOTAL POPULATION SERVED BY SOURCE WATER SYSTEM - - - - -						100		
ROCKPORT COLONY	0001778	TETON		NATL		105	1.5	
TOTAL POPULATION SERVED BY SOURCE WATER SYSTEM - - - - -						105		
ROCKY BOY AGENCY	3090077	HILL	NaF	ADJ	07/72	176		1.1
TOTAL POPULATION SERVED BY SOURCE WATER SYSTEM - - - - -						176		
ROCKY BOY SCHOOL	3000179	HILL	NaF	ADJ	07/72	32		1.1
TOTAL POPULATION SERVED BY SOURCE WATER SYSTEM - - - - -						32		
SADDLE MOUNTAIN CORP.	0000057	JEFFERSON		NATL		163	0.7	
TOTAL POPULATION SERVED BY SOURCE WATER SYSTEM - - - - -						163		

POPULATION SERVED FLUORIDATED DRINKING WATER BY SOURCE SYSTEM,
CONSECUTIVE SYSTEM, AND COUNTY WITHIN STATE (AS OF 12/31/92)

MONTANA

WATER SYSTEMS AND CONSECUTIVE SYSTEMS SERVED	EPA ID NO	COUNTY	CHEM USED	FLUOR START DATE	POP SERVED	NATURAL SYSTEMS NAT LEVEL	OPT LEVEL
SAND-COULEE WUA	0000325	CASCADE		NATL	300	1.1	
TOTAL POPULATION SERVED BY SOURCE WATER SYSTEM - - - - -					300		
SCHLEY	3090030	MISSOULA		NATL	132	0.1	
TOTAL POPULATION SERVED BY SOURCE WATER SYSTEM - - - - -					132		
SCOBEY	0000326	DANIELS	NaF	ADJ /71	1154		1.0
TOTAL POPULATION SERVED BY SOURCE WATER SYSTEM - - - - -					1154		
SPRING CREEK COLONY	0000043	FERGUS		NATL	36	1.2	
TOTAL POPULATION SERVED BY SOURCE WATER SYSTEM - - - - -					36		
SPRING GROVE TC	0000412	DAWSON		NATL	90	3.4	
TOTAL POPULATION SERVED BY SOURCE WATER SYSTEM - - - - -					90		
SPRING WATER COLONY	0000719	WHEATLAND		NATL	64	3.5	
TOTAL POPULATION SERVED BY SOURCE WATER SYSTEM - - - - -					64		
ST. IGNATIUS (SOUTH SIDE)	3090031	LAKE		NATL	615	0.1	
TOTAL POPULATION SERVED BY SOURCE WATER SYSTEM - - - - -					615		
ST. LABRE INDIAN SCHOOL	0000018	ROSEBUD		NATL	400	3.9	
TOTAL POPULATION SERVED BY SOURCE WATER SYSTEM - - - - -					400		
STARR SCHOOL	3090007	GLACIER	NaF	ADJ 06/87	244		1.2
TOTAL POPULATION SERVED BY SOURCE WATER SYSTEM - - - - -					244		
SUN PRAIRE WATER DISTRICT	0000571	CASCADE		NATL	314	1.0	
TOTAL POPULATION SERVED BY SOURCE WATER SYSTEM - - - - -					314		
SUNBRUST	0000338	MINERAL		NATL	437	1.4	
TOTAL POPULATION SERVED BY SOURCE WATER SYSTEM - - - - -					437		
THIELS WEST TP	0002685	HILL		NATL	25	1.4	
TOTAL POPULATION SERVED BY SOURCE WATER SYSTEM - - - - -					25		

POPULATION SERVED FLUORIDATED DRINKING WATER BY SOURCE SYSTEM,
CONSECUTIVE SYSTEM, AND COUNTY WITHIN STATE (AS OF 12/31/92)

MONTANA

WATER SYSTEMS AND CONSECUTIVE SYSTEMS SERVED	EPA ID NO	COUNTY	CHEM USED	STATUS	FLUOR START DATE	POP SERVED	NATURAL SYSTEMS NAT LEVEL	OPT LEVEL
TRAILER TERRACE	0000025	CASCADE				350	1.0	
TOTAL POPULATION SERVED BY SOURCE WATER SYSTEM - - - - -						350		
TRIDENT (IDEAL CEMENT CO)	0000346	GALLATIN				40	1.0	
TOTAL POPULATION SERVED BY SOURCE WATER SYSTEM - - - - -						40		
TURTLE LAKE	3090032	LAKE				258	0.1	
TOTAL POPULATION SERVED BY SOURCE WATER SYSTEM - - - - -						258		
VALLEY VIEW WATER DISTRICT	0000514	RICHLAND				100	5.0	
TOTAL POPULATION SERVED BY SOURCE WATER SYSTEM - - - - -						100		
VAUGHN CASCADE CO WS	0000352	CASCADE				500	0.9	
TOTAL POPULATION SERVED BY SOURCE WATER SYSTEM - - - - -						500		
WAGON WHEEL CT	0002915	LEWIS & CLARK				25	0.7	
TOTAL POPULATION SERVED BY SOURCE WATER SYSTEM - - - - -						25		
WARM SPRINGS HOSOTAL	0000354	DEER LODGE				354	0.9	
TOTAL POPULATION SERVED BY SOURCE WATER SYSTEM - - - - -						354		
WELLS GARDEN ESTATES	0002927	YELLOWSTONE				240	0.9	
TOTAL POPULATION SERVED BY SOURCE WATER SYSTEM - - - - -						240		
WEST YELLOWSTONE WS	0003136	GALLATIN				935	2.5	
TOTAL POPULATION SERVED BY SOURCE WATER SYSTEM - - - - -						935		
WHITE COW CANYON HAYS	3090044 3090100	BLAINE BLAINE				185 164	1.4	
TOTAL POPULATION SERVED BY SOURCE WATER SYSTEM - - - - -						349		
WIBAUX	0000361	WIBAUX				628	1.9	
TOTAL POPULATION SERVED BY SOURCE WATER SYSTEM - - - - -						628		
WINDY ACRES WJ	0002806	CASCADE				70	1.9	
TOTAL POPULATION SERVED BY SOURCE WATER SYSTEM - - - - -						70		

POPULATION SERVED FLUORIDATED DRINKING WATER BY SOURCE SYSTEM,
CONSECUTIVE SYSTEM, AND COUNTY WITHIN STATE (AS OF 12/31/92)

MONTANA

WATER SYSTEMS AND CONSECUTIVE SYSTEMS SERVED	EPA ID NO	COUNTY	CHEM USED	STATUS	FLUOR START DATE	POP SERVED	NATURAL SYSTEMS NAT LEVEL	OPT LEVEL
WINIFRED	0000363	FERGUS			NATL	150	1.5	
TOTAL POPULATION SERVED BY SOURCE WATER SYSTEM - - - - -						150		
WINNETT	0000364	PETROLEUM			NATL	188	2.1	
TOTAL POPULATION SERVED BY SOURCE WATER SYSTEM - - - - -						188		
WOODCOCK	3090033	LAKE			NATL	140	0.1	
TOTAL POPULATION SERVED BY SOURCE WATER SYSTEM - - - - -						140		
WYOLA	3000366	BIG HORN	NaF		ADJ 11/88	194		1.0
TOTAL POPULATION SERVED BY SOURCE WATER SYSTEM - - - - -						194		
YELLOWTAIL DAM MK UPPER	0002531	BIG HORN			NATL	30	0.8	
TOTAL POPULATION SERVED BY SOURCE WATER SYSTEM - - - - -						30		

STATE SUMMARY DATA AS OF 12/31/92

NEBRASKA

SYSTEM SIZE CLASSIFICATION

	FLUORIDATED SYSTEMS		PUBLIC WATER SYSTEMS	
	NUMBER OF SYSTEMS	TOTAL POPULATION	NUMBER OF SYSTEMS	TOTAL POPULATION
=<1,000	58	22,762	398	77,000
1,001-5,000	38	64,198	205	268,000
5,001-10,000	7	52,469	16	110,000
10,001-50,000	4	82,459	10	206,000
50,001-100,000	0	0	0	0
>100,000	2	588,205	2	643,000
TOTAL	109	810,093	631	1,304,000

FLUORIDATED SYSTEM CLASSIFICATION

	NUMBER	POPULATION	PERCENTAGE (POP.)
ADJUSTED	52	736,473	90.9
CONSECUTIVE	7	38,022	4.7
NATURAL	50	35,598	4.4
TOTAL	109	810,093	

SCHOOLS, INDIAN AND MILITARY SYSTEMS

	ADJUSTED		NATURAL	
	NUMBER	POP.	NUMBER	POP.
TOTAL SCHOOLS	0	0	0	0
INDIAN SYSTEMS	4	3,177	0	0
INDIAN SCHOOLS	0	0	0	0
MILITARY SYSTEMS	1	8,787	0	0

CHEMICAL USAGE OF FLUORIDATING SYSTEMS

	NUMBER	POPULATION
SODIUM FLUORIDE	3	4,505
SODIUM SILICOFLUORIDE	6	35,565
HYDROFLUOSILICIC ACID	45	776,687

POPULATION SERVED FLUORIDATED DRINKING WATER BY SOURCE SYSTEM,
CONSECUTIVE SYSTEM, AND COUNTY WITHIN STATE (AS OF 12/31/92)

NEBRASKA

WATER SYSTEMS AND CONSECUTIVE SYSTEMS SERVED	EPA ID NO	COUNTY	CHEM USED	STATUS	FLUOR START DATE	POP SERVED	NATURAL SYSTEMS NAT LEVEL	OPT LEVEL
ABIE	3102305	BUTLER			NATL	107	0.8	
TOTAL POPULATION SERVED BY SOURCE WATER SYSTEM - - - - -						107		
AL'S MARINA	3120058	HITCHCOCK			NATL	0	0.8	
TOTAL POPULATION SERVED BY SOURCE WATER SYSTEM - - - - -						0		
ALBION	3101102	BOONE	Acid	ADJ	12/75	1997		1.0
TOTAL POPULATION SERVED BY SOURCE WATER SYSTEM - - - - -						1997		
ALLEN	3105101	DIXON	OTHER	ADJ	00/00	390		1.0
TOTAL POPULATION SERVED BY SOURCE WATER SYSTEM - - - - -						390		
ALLIANCE	3101302	BOX BUTTE			NATL	9920	0.9	
TOTAL POPULATION SERVED BY SOURCE WATER SYSTEM - - - - -						9920		
AUBURN	3112703	NEMAHA	Acid	ADJ	02/74	3482		1.0
TOTAL POPULATION SERVED BY SOURCE WATER SYSTEM - - - - -						3482		
BARTLEY	3114502	RED WILLOW			NATL	339	0.8	
TOTAL POPULATION SERVED BY SOURCE WATER SYSTEM - - - - -						339		
BASSETT	3114902	ROCK	Acid	ADJ	02/76	1009		1.0
TOTAL POPULATION SERVED BY SOURCE WATER SYSTEM - - - - -						1009		
BEATRICE ST HOME	3106703	GAGE	Acid	ADJ	12/65	1376		1.0
TOTAL POPULATION SERVED BY SOURCE WATER SYSTEM - - - - -						1376		
BENKELMAN	3105701	DUNDY			NATL	1235	1.4	
TOTAL POPULATION SERVED BY SOURCE WATER SYSTEM - - - - -						1235		
BIG SPRINGS	3104902	DEVAL			NATL	505	0.8	
TOTAL POPULATION SERVED BY SOURCE WATER SYSTEM - - - - -						505		
BLAIR	3117905	WASHINGTON	Acid	ADJ	02/75	6418		1.0
TOTAL POPULATION SERVED BY SOURCE WATER SYSTEM - - - - -						6418		
BLOOMFIELD	3110708	KNOX	Acid	ADJ	04/75	1393		1.0
TOTAL POPULATION SERVED BY SOURCE WATER SYSTEM - - - - -						1393		

POPULATION SERVED FLUORIDATED DRINKING WATER BY SOURCE SYSTEM,
CONSECUTIVE SYSTEM, AND COUNTY WITHIN STATE (AS OF 12/31/92)

NEBRASKA

WATER SYSTEMS AND CONSECUTIVE SYSTEMS SERVED	EPA ID NO	COUNTY	CHEM USED	STATUS	FLUOR START DATE	POP SERVED	NATURAL SYSTEMS NAT LEVEL	OPT LEVEL
BLUE HILL	3118302	WEBSTER	Acid	ADJ	03/71	883		1.0
TOTAL POPULATION SERVED BY SOURCE WATER SYSTEM - - - - -						883		
BUSHNELL	3110504	KIMBALL		NATL		187	0.8	
TOTAL POPULATION SERVED BY SOURCE WATER SYSTEM - - - - -						187		
CAMBRIDGE	3106504	FURNAS		NATL		1206	0.8	
TOTAL POPULATION SERVED BY SOURCE WATER SYSTEM - - - - -						1206		
CLARKS	3112101	MERRICK		NATL		445	1.3	
TOTAL POPULATION SERVED BY SOURCE WATER SYSTEM - - - - -						445		
COLERIDGE	3102706	CEDAR	Acid	ADJ	04/79	674		1.0
TOTAL POPULATION SERVED BY SOURCE WATER SYSTEM - - - - -						674		
COLUMBUS	3114110	PLATTE	NaSiF6	ADJ	10/61	18063		1.0
TOTAL POPULATION SERVED BY SOURCE WATER SYSTEM - - - - -						18063		
COMMUNITY MEMORIAL HOSPITAL	3104503	DAWES		NATL		0	0.7	
TOTAL POPULATION SERVED BY SOURCE WATER SYSTEM - - - - -						0		
COOK	3109701	JOHNSON	Acid	ADJ	07/76	341		1.0
TOTAL POPULATION SERVED BY SOURCE WATER SYSTEM - - - - -						341		
CRAIG	0000002	BURT		NATL		228	1.3	
TOTAL POPULATION SERVED BY SOURCE WATER SYSTEM - - - - -						228		
CRAWFORD	3104505	DAWES		NATL		1315	0.8	
TOTAL POPULATION SERVED BY SOURCE WATER SYSTEM - - - - -						1315		
CREIGHTON	3110705	KNOX	Acid	ADJ	06/75	1314		1.0
TOTAL POPULATION SERVED BY SOURCE WATER SYSTEM - - - - -						1314		
CROFTON	3110704	KNOX	Acid	ADJ	02/76	949		1.0
TOTAL POPULATION SERVED BY SOURCE WATER SYSTEM - - - - -						949		

POPULATION SERVED FLUORIDATED DRINKING WATER BY SOURCE SYSTEM,
CONSECUTIVE SYSTEM, AND COUNTY WITHIN STATE (AS OF 12/31/92)

NEBRASKA

WATER SYSTEMS AND CONSECUTIVE SYSTEMS SERVED	EPA ID NO	COUNTY	CHEM USED	STATUS	FLUOR START DATE	POP SERVED	NATURAL SYSTEMS NAT LEVEL	OPT LEVEL
CULBERTSON	3108702	HITCHCOCK		NATL		767	1.2	
TOTAL POPULATION SERVED BY SOURCE WATER SYSTEM - - - - -						767		
DIX	3110505	KIMBALL		NATL		275	0.6	
TOTAL POPULATION SERVED BY SOURCE WATER SYSTEM - - - - -						275		
ELGIN	3100307	ANTELOPE	Acid	ADJ	05/76	807		1.0
TOTAL POPULATION SERVED BY SOURCE WATER SYSTEM - - - - -						807		
ELK CREEK	3109703	JOHNSON		NATL		144	1.0	
TOTAL POPULATION SERVED BY SOURCE WATER SYSTEM - - - - -						144		
EMERSON	3104305	DAKOTA	Acid	ADJ	07/75	874		1.0
TOTAL POPULATION SERVED BY SOURCE WATER SYSTEM - - - - -						874		
FAIRBURY	3109507	JEFFERSON	Acid	ADJ	11/52	4885		1.0
LITTLE BLUE NRD # 1	3109504	JEFFERSON		CONS		510		
TOTAL POPULATION SERVED BY SOURCE WATER SYSTEM - - - - -						5395		
FULLERTON	3112503	NANCE	Acid	ADJ	12/75	1506		1.0
TOTAL POPULATION SERVED BY SOURCE WATER SYSTEM - - - - -						1506		
GORDON	3116104	SHERIDAN	Acid	ADJ	12/86	2245		1.0
TOTAL POPULATION SERVED BY SOURCE WATER SYSTEM - - - - -						2245		
GRANT	3113503	PERKINS		NATL		1270	0.6	
TOTAL POPULATION SERVED BY SOURCE WATER SYSTEM - - - - -						1270		
GURLEY	3103306	CHEYENNE		NATL		212	0.7	
TOTAL POPULATION SERVED BY SOURCE WATER SYSTEM - - - - -						212		
HAIGLER	3105702	DUNDY		NATL		230	0.7	
TOTAL POPULATION SERVED BY SOURCE WATER SYSTEM - - - - -						230		
HARTINGTON	3102702	CEDAR	Acid	ADJ	03/76	1730		1.0
TOTAL POPULATION SERVED BY SOURCE WATER SYSTEM - - - - -						1730		

POPULATION SERVED FLUORIDATED DRINKING WATER BY SOURCE SYSTEM,
CONSECUTIVE SYSTEM, AND COUNTY WITHIN STATE (AS OF 12/31/92)

NEBRASKA

WATER SYSTEMS AND CONSECUTIVE SYSTEMS SERVED	EPA ID NO	COUNTY	CHEM USED	STATUS	FLUOR START DATE	POP SERVED	NATURAL SYSTEMS NAT LEVEL	OPT LEVEL
HAYES CENTER	3108502	HAYES				231	0.8	
TOTAL POPULATION SERVED BY SOURCE WATER SYSTEM - - - - -						231		
HEMINGFORD	3101303	BOX BUTTE				1023	0.7	
TOTAL POPULATION SERVED BY SOURCE WATER SYSTEM - - - - -						1023		
HENRY	3115706	SCOTTS BLUFF				151	0.7	
TOTAL POPULATION SERVED BY SOURCE WATER SYSTEM - - - - -						151		
HENRY STAHLA MOBILE HOMES	3110502	KIMBALL				60	0.7	
TOTAL POPULATION SERVED BY SOURCE WATER SYSTEM - - - - -						60		
HICKMAN	3110917	LANCASTER	Acid	ADJ	04/77	1081		1.0
TOTAL POPULATION SERVED BY SOURCE WATER SYSTEM - - - - -						1081		
HUMPHREY	3114103	PLATTE		ADJ	05/75	799		1.0
TOTAL POPULATION SERVED BY SOURCE WATER SYSTEM - - - - -						799		
IMPERIAL	3102902	CHASE				1941	0.8	
TOTAL POPULATION SERVED BY SOURCE WATER SYSTEM - - - - -						1941		
INDIANOLA	3114506	RED WILLOW				672	0.5	
TOTAL POPULATION SERVED BY SOURCE WATER SYSTEM - - - - -						672		
JACKSON	3104302	DAKOTA				290	1.1	
TOTAL POPULATION SERVED BY SOURCE WATER SYSTEM - - - - -						290		
KEARNEY	3101906	BUFFALO	Acid	ADJ	11/75	21751		1.0
TOTAL POPULATION SERVED BY SOURCE WATER SYSTEM - - - - -						21751		
LAUREL	3102705	CEDAR		ADJ	05/84	1035		1.0
TOTAL POPULATION SERVED BY SOURCE WATER SYSTEM - - - - -						1035		
LEBANON	3114505	RED WILLOW				104	0.7	
TOTAL POPULATION SERVED BY SOURCE WATER SYSTEM - - - - -						104		
LINCOLN	3110926	LANCASTER	Acid	ADJ	11/70	192500		1.0
TOTAL POPULATION SERVED BY SOURCE WATER SYSTEM - - - - -						192500		

POPULATION SERVED FLUORIDATED DRINKING WATER BY SOURCE SYSTEM,
CONSECUTIVE SYSTEM, AND COUNTY WITHIN STATE (AS OF 12/31/92)

NEBRASKA

WATER SYSTEMS AND CONSECUTIVE SYSTEMS SERVED	EPA ID NO	COUNTY	CHEM USED	STATUS	FLUOR START DATE	POP SERVED	NATURAL SYSTEMS NAT LEVEL	OPT LEVEL
LOUISVILLE	3102512	CASS		ADJ	01/75	1022		1.0
TOTAL POPULATION SERVED BY SOURCE WATER SYSTEM - - - - -						1022		
LYMAN	3115710	SCOTTS BLUFF		NATL		551	1.3	
TOTAL POPULATION SERVED BY SOURCE WATER SYSTEM - - - - -						551		
LYONS	3102103	BURT	NaF	ADJ	04/78	1214		1.0
TOTAL POPULATION SERVED BY SOURCE WATER SYSTEM - - - - -						1214		
MEMPHIS	3115508	SAUNDERS		NATL		132	0.8	
TOTAL POPULATION SERVED BY SOURCE WATER SYSTEM - - - - -						132		
MILFORD	3115907	SEWARD		NATL		1878	1.2	
TOTAL POPULATION SERVED BY SOURCE WATER SYSTEM - - - - -						1878		
MINDEN	3109904	KEARNEY	NaF	ADJ	09/66	2939		1.0
TOTAL POPULATION SERVED BY SOURCE WATER SYSTEM - - - - -						2939		
MORRILL	3115708	SCOTTS BLUFF		NATL		1097	0.7	
TOTAL POPULATION SERVED BY SOURCE WATER SYSTEM - - - - -						1097		
MURDOCK	3102511	CASS		NATL		242	0.3	
TOTAL POPULATION SERVED BY SOURCE WATER SYSTEM - - - - -						242		
NEBRASKA CITY	3113106	OTOE	NaSiF6	ADJ	09/52	7127		1.0
OTOE CO RWD #1	3113103	OTOE		CONS		2294		
OTOE CO RWD #3	3113109	OTOE		CONS		1530		
TOTAL POPULATION SERVED BY SOURCE WATER SYSTEM - - - - -						10951		
NEHAWKA	3102515	CASS		NATL		270	1.1	
TOTAL POPULATION SERVED BY SOURCE WATER SYSTEM - - - - -						270		
NELIGH	3100305	ANTELOPE	Acid	ADJ	01/66	1893		1.0
TOTAL POPULATION SERVED BY SOURCE WATER SYSTEM - - - - -						1893		
NELSON	3112903	NUCKOLLS	Acid	ADJ	12/75	733		1.0
TOTAL POPULATION SERVED BY SOURCE WATER SYSTEM - - - - -						733		

POPULATION SERVED FLUORIDATED DRINKING WATER BY SOURCE SYSTEM,
CONSECUTIVE SYSTEM, AND COUNTY WITHIN STATE (AS OF 12/31/92)

NEBRASKA

WATER SYSTEMS AND CONSECUTIVE SYSTEMS SERVED	EPA ID NO	COUNTY	CHEM USED	STATUS	FLUOR START DATE	POP SERVED	NATURAL SYSTEMS NAT LEVEL	OPT LEVEL
O'NEILL	3108904	HOLT	NaSiF6	ADJ	10/70	4049		1.0
TOTAL POPULATION SERVED BY SOURCE WATER SYSTEM - - - - -						4049		
OAKLAND	3102101	BURT			NATL	1393	1.0	
TOTAL POPULATION SERVED BY SOURCE WATER SYSTEM - - - - -						1393		
OFFUTT AFB		SARPY			ADJ 06/57	8787		1.0
TOTAL POPULATION SERVED BY SOURCE WATER SYSTEM - - - - -						8787		
OGALLALA	3110102	KEITH	Acid	ADJ	06/75	5638		1.0
TOTAL POPULATION SERVED BY SOURCE WATER SYSTEM - - - - -						5638		
OMAHA MUD	3105507	DOUGLAS	Acid	ADJ	10/68	395705		1.0
BELLEVUE	3115306	SARPY			CONS	32145		
CARTER LAKE, IA	7812079	POTTAWATTAMIE			CONS	0		
FT. CALHOUN	3117907	WASHINGTON			CONS	641		
TOTAL POPULATION SERVED BY SOURCE WATER SYSTEM - - - - -						428491		
OMAHA RURAL WATER SYSTEM	3100007	THURSTON	Acid	ADJ	00/00	1400		1.0
MACY	0000001	THURSTON			CONS	902		
TOTAL POPULATION SERVED BY SOURCE WATER SYSTEM - - - - -						2302		
OSHKOSH	3106901	GARDEN			NATL	1055	0.7	
TOTAL POPULATION SERVED BY SOURCE WATER SYSTEM - - - - -						1055		
OSMOND	3113903	PIERCE	Acid	ADJ	01/75	870		1.0
TOTAL POPULATION SERVED BY SOURCE WATER SYSTEM - - - - -						870		
PALISADE	3120023	HITCHCOCK			NATL	401	0.9	
TOTAL POPULATION SERVED BY SOURCE WATER SYSTEM - - - - -						401		
PANAMA	3110908	LANCASTER			NATL	160	0.8	
TOTAL POPULATION SERVED BY SOURCE WATER SYSTEM - - - - -						160		
PAPILLION	3115313	SARPY	Acid	ADJ	01/78	10500		1.0
TOTAL POPULATION SERVED BY SOURCE WATER SYSTEM - - - - -						10500		

POPULATION SERVED FLUORIDATED DRINKING WATER BY SOURCE SYSTEM,
CONSECUTIVE SYSTEM, AND COUNTY WITHIN STATE (AS OF 12/31/92)

NEBRASKA

WATER SYSTEMS AND CONSECUTIVE SYSTEMS SERVED	EPA ID NO	COUNTY	CHEM USED	STATUS	FLUOR START DATE	POP SERVED	NATURAL SYSTEMS NAT LEVEL	OPT LEVEL
PAPIO NRD	3120004	SARPY			NATL	25	0.8	
TOTAL POPULATION SERVED BY SOURCE WATER SYSTEM - - - - -						25		
PLATTSMOUTH	3102510	CASS	Acid		ADJ 02/79	832		1.0
TOTAL POPULATION SERVED BY SOURCE WATER SYSTEM - - - - -						832		
PONCA	3105106	DIXON			NATL	1057	0.7	
TOTAL POPULATION SERVED BY SOURCE WATER SYSTEM - - - - -						1057		
RED CLOUD	3110301	WEBSTER	Acid		ADJ 12/74	343		1.0
TOTAL POPULATION SERVED BY SOURCE WATER SYSTEM - - - - -						343		
RUSHVILLE	3116101	SHERIDAN	Acid		ADJ 09/65	1220		1.0
TOTAL POPULATION SERVED BY SOURCE WATER SYSTEM - - - - -						1220		
SANTEE	3110710	KNOX	NaF		ADJ 00/00	352		1.0
TOTAL POPULATION SERVED BY SOURCE WATER SYSTEM - - - - -						352		
SARPY COUNTY CIVIL DEF	3120040	SARPY			NATL	0	0.8	
TOTAL POPULATION SERVED BY SOURCE WATER SYSTEM - - - - -						0		
SCRIBNER	3105302	DODGE	Acid		ADJ 05/75	1011		1.0
TOTAL POPULATION SERVED BY SOURCE WATER SYSTEM - - - - -						1011		
SOUTH SIOUX CITY	3104309	DAKOTA	Acid		ADJ 04/87	9339		1.0
TOTAL POPULATION SERVED BY SOURCE WATER SYSTEM - - - - -						9339		
STELLA	3114710	RICHARDSON	Acid		ADJ 11/77	289		1.0
TOTAL POPULATION SERVED BY SOURCE WATER SYSTEM - - - - -						289		
STOCKVILLE	3106305	FRONTIER			NATL	45	0.7	
TOTAL POPULATION SERVED BY SOURCE WATER SYSTEM - - - - -						45		
STRATTON	3108701	HITCHCOCK			NATL	496	1.2	
TOTAL POPULATION SERVED BY SOURCE WATER SYSTEM - - - - -						496		
SUPERIOR	3112904	NUCKOLLS	NaSiF6		ADJ 07/51	2502		1.0
TOTAL POPULATION SERVED BY SOURCE WATER SYSTEM - - - - -						2502		

POPULATION SERVED FLUORIDATED DRINKING WATER BY SOURCE SYSTEM,
CONSECUTIVE SYSTEM, AND COUNTY WITHIN STATE (AS OF 12/31/92)

NEBRASKA

WATER SYSTEMS AND CONSECUTIVE SYSTEMS SERVED	EPA ID NO	COUNTY	CHEM USED	STATUS	FLUOR START DATE	POP SERVED	NATURAL SYSTEMS NAT LEVEL	OPT LEVEL
SYRACUSE	3113104	OTOE	Acid	ADJ	10/76	1638		1.0
TOTAL POPULATION SERVED BY SOURCE WATER SYSTEM - - - - -						1638		
TECUMSEH	3109705	JOHNSON	Acid	ADJ	08/77	1926		1.0
TOTAL POPULATION SERVED BY SOURCE WATER SYSTEM - - - - -						1926		
TILDEN	3100301	MADISON	Acid	ADJ	06/77	1012		1.0
TOTAL POPULATION SERVED BY SOURCE WATER SYSTEM - - - - -						1012		
TRENTON	3108503	HITCHCOCK			NATL	796	1.5	
TOTAL POPULATION SERVED BY SOURCE WATER SYSTEM - - - - -						796		
UEHLING	3105304	DODGE			NATL	273	0.9	
TOTAL POPULATION SERVED BY SOURCE WATER SYSTEM - - - - -						273		
UTICA	3115913	SEWARD	Acid	ADJ	07/67	718		1.0
TOTAL POPULATION SERVED BY SOURCE WATER SYSTEM - - - - -						718		
VERDEL	3110712	KNOX			NATL	72	1.6	
TOTAL POPULATION SERVED BY SOURCE WATER SYSTEM - - - - -						72		
VIRGINIA	3106709	GAGE			NATL	80	1.1	
TOTAL POPULATION SERVED BY SOURCE WATER SYSTEM - - - - -						80		
WALTHILL	3117301	THURSTON			NATL	854	0.7	
TOTAL POPULATION SERVED BY SOURCE WATER SYSTEM - - - - -						854		
WAUNETA	3102901	CHASE			NATL	746	1.0	
TOTAL POPULATION SERVED BY SOURCE WATER SYSTEM - - - - -						746		
WAUSA	3110711	KNOX	Acid	ADJ	11/75	647		1.0
TOTAL POPULATION SERVED BY SOURCE WATER SYSTEM - - - - -						647		
WAYNE	3118104	WAYNE	Acid	ADJ	05/75	5240		1.0
TOTAL POPULATION SERVED BY SOURCE WATER SYSTEM - - - - -						5240		

WESTWARD HO! MOBILE HOMES	3115908	SEWARD		NATL	33	1.0
					TOTAL POPULATION SERVED BY SOURCE WATER SYSTEM - - - - -	33
WILCOX TRAILER COURT	3114503	RED WILLOW		NATL	60	1.1
					TOTAL POPULATION SERVED BY SOURCE WATER SYSTEM - - - - -	60
WINNEBAGO	3117302	THURSTON		NATL	1025	1.9
					TOTAL POPULATION SERVED BY SOURCE WATER SYSTEM - - - - -	1025
WINNEBAGO POW-WOW GROUNDS	3120178	THURSTON	Acid	ADJ 01/80	25	1.0
					TOTAL POPULATION SERVED BY SOURCE WATER SYSTEM - - - - -	25

STATE SUMMARY DATA AS OF 12/31/92

NEVADA

SYSTEM SIZE CLASSIFICATION

	FLUORIDATED SYSTEMS		PUBLIC WATER SYSTEMS	
	NUMBER OF SYSTEMS	TOTAL POPULATION	NUMBER OF SYSTEMS	TOTAL POPULATION
=<1,000	22	6,334	217	24,000
1,001-5,000	5	14,600	78	114,000
5,001-10,000	1	7,000	7	46,000
10,001-50,000	0	0	5	78,000
50,001-100,000	0	0	2	112,000
>100,000	0	0	3	951,000
TOTAL	28	27,934	312	1,327,000

FLUORIDATED SYSTEM CLASSIFICATION

	NUMBER	POPULATION	PERCENTAGE (POP.)
ADJUSTED	12	2,679	9.6
CONSECUTIVE	0	0	0
NATURAL	16	25,255	90.4
TOTAL	28	27,934	

SCHOOLS, INDIAN AND MILITARY SYSTEMS

	ADJUSTED		NATURAL	
	NUMBER	POP.	NUMBER	POP.
TOTAL SCHOOLS	0	0	0	0
INDIAN SYSTEMS	10	2,384	3	607
INDIAN SCHOOLS	0	0	0	0
MILITARY SYSTEMS	0	0	1	4,850

CHEMICAL USAGE OF FLUORIDATING SYSTEMS

	NUMBER	POPULATION
SODIUM FLUORIDE	11	2,409
SODIUM SILICOFLUORIDE	0	0
HYDROFLUOSILICIC ACID	0	0

POPULATION SERVED FLUORIDATED DRINKING WATER BY SOURCE SYSTEM,
CONSECUTIVE SYSTEM, AND COUNTY WITHIN STATE (AS OF 12/31/92)

NEVADA

WATER SYSTEMS AND CONSECUTIVE SYSTEMS SERVED	EPA ID NO	COUNTY	CHEM USED	STATUS	FLUOR START DATE	POP SERVED	NATURAL NAT LEVEL	SYSTEMS OPT LEVEL
ALAMO	0000005	LINCOLN			NATL	700	1.2	
						700		
TOTAL POPULATION SERVED BY SOURCE WATER SYSTEM - - - - -						700		
BEATTY	0000009	NYE			NATL	2000	0.5	
						2000		
TOTAL POPULATION SERVED BY SOURCE WATER SYSTEM - - - - -						2000		
CALIENTE	0000013	LINCOLN			NATL	1550	1.4	
						1550		
TOTAL POPULATION SERVED BY SOURCE WATER SYSTEM - - - - -						1550		
CAMPBELL RANCH	3200171	LYON	NaF		ADJ 08/82	157		1.0
						157		
TOTAL POPULATION SERVED BY SOURCE WATER SYSTEM - - - - -						157		
CARSON COLONY	3200161	LYON			NATL	190	0.9	
						190		
TOTAL POPULATION SERVED BY SOURCE WATER SYSTEM - - - - -						190		
CRYSTAL CLEAR WATER CO	0000361	LYON			NATL	70	2.6	
						70		
TOTAL POPULATION SERVED BY SOURCE WATER SYSTEM - - - - -						70		
DRESSLERVILLE	3200162	LYON	NaF		ADJ 11/85	480		1.0
						480		
TOTAL POPULATION SERVED BY SOURCE WATER SYSTEM - - - - -						480		
DUCKWATER COMMUNITY WS	3200163	NYE	NaF		ADJ 08/85	42		1.0
						42		
TOTAL POPULATION SERVED BY SOURCE WATER SYSTEM - - - - -						42		
DUCKWATER SCHOOL SYS	3200175	NYE	NaF		ADJ 08/85	25		1.0
						25		
TOTAL POPULATION SERVED BY SOURCE WATER SYSTEM - - - - -						25		
FALLON	0000045	CHURCHILL			NATL	7000	0.7	
						7000		
TOTAL POPULATION SERVED BY SOURCE WATER SYSTEM - - - - -						7000		
FORT MCDERMITT	3200164	HUMBOLT	NaF		ADJ 10/84	480		1.0
						480		
TOTAL POPULATION SERVED BY SOURCE WATER SYSTEM - - - - -						480		
GABBS	0000063	NYE			NATL	700	1.3	
						700		
TOTAL POPULATION SERVED BY SOURCE WATER SYSTEM - - - - -						700		
INDIAN HILL SUBD	0000355	DOUGLAS			NATL	1400	0.9	
						1400		
TOTAL POPULATION SERVED BY SOURCE WATER SYSTEM - - - - -						1400		

POPULATION SERVED FLUORIDATED DRINKING WATER BY SOURCE SYSTEM,
CONSECUTIVE SYSTEM, AND COUNTY WITHIN STATE (AS OF 12/31/92)

NEVADA

WATER SYSTEMS AND CONSECUTIVE SYSTEMS SERVED	EPA ID NO	COUNTY	CHEM USED	STATUS	FLUOR START DATE	POP SERVED	NATURAL SYSTEMS NAT LEVEL	OPT LEVEL
MOAPA	0000160	CLARK			NATL	4800	2.2	
TOTAL POPULATION SERVED BY SOURCE WATER SYSTEM - - - - -						4800		
MOAPA INDIAN RES	3200165	CLARK			NATL	317	2.4	
TOTAL POPULATION SERVED BY SOURCE WATER SYSTEM - - - - -						317		
MOUNTAIN VIEW ESTATES	0002216	DOUGLAS			NATL	378	1.6	
TOTAL POPULATION SERVED BY SOURCE WATER SYSTEM - - - - -						378		
NEW BATTLE MOUNTAIN	3200364	LANDER	NaF	ADJ	02/83	25		1.0
TOTAL POPULATION SERVED BY SOURCE WATER SYSTEM - - - - -						25		
NIXON	3200168	WASHOE	NaF	ADJ	09/83	291		1.0
TOTAL POPULATION SERVED BY SOURCE WATER SYSTEM - - - - -						291		
OLD BATTLE MOUNTAIN	3200160	LANDER	NaF	ADJ	08/78	135		1.0
TOTAL POPULATION SERVED BY SOURCE WATER SYSTEM - - - - -						135		
OWYHEE	3200067	ELKO	NaF	ADJ	08/83	550		1.0
TOTAL POPULATION SERVED BY SOURCE WATER SYSTEM - - - - -						550		
PANACA	0000185	LINCOLN			NATL	750	1.9	
TOTAL POPULATION SERVED BY SOURCE WATER SYSTEM - - - - -						750		
SCHURZ	3200360	MINERAL			NATL	100	0.9	
TOTAL POPULATION SERVED BY SOURCE WATER SYSTEM - - - - -						100		
SILVERPEAK	0000363	ESMERALDA			NATL	200	0.7	
TOTAL POPULATION SERVED BY SOURCE WATER SYSTEM - - - - -						200		
STEWART	9000000	LYON	OTHER	ADJ	00/00	270		1.0
TOTAL POPULATION SERVED BY SOURCE WATER SYSTEM - - - - -						270		
US NAV AUX AIR FALLON	0000350	CHURCHILL			NATL	4850	1.1	
TOTAL POPULATION SERVED BY SOURCE WATER SYSTEM - - - - -						4850		

POPULATION SERVED FLUORIDATED DRINKING WATER BY SOURCE SYSTEM,
CONSECUTIVE SYSTEM, AND COUNTY WITHIN STATE (AS OF 12/31/92)

NEVADA

WATER SYSTEMS AND CONSECUTIVE SYSTEMS SERVED	EPA ID NO	COUNTY	CHEM USED	STATUS	FLUOR START DATE	POP SERVED	NATURAL SYSTEMS NAT LEVEL	OPT LEVEL
WADSWORTH	3200169	STOREY	NaF	ADJ	09/83	124		1.0
TOTAL POPULATION SERVED BY SOURCE WATER SYSTEM - - - - -						124		
WEED HEIGHTS	0000242	LYON		NATL		250	1.3	
TOTAL POPULATION SERVED BY SOURCE WATER SYSTEM - - - - -						250		
WELLS INDIAN COLONY	3200363	ELKO	NaF	ADJ	10/81	100		1.0
TOTAL POPULATION SERVED BY SOURCE WATER SYSTEM - - - - -						100		

STATE SUMMARY DATA AS OF 12/31/92

NEW HAMPSHIRE

SYSTEM SIZE CLASSIFICATION

	FLUORIDATED SYSTEMS		PUBLIC WATER SYSTEMS	
	NUMBER OF SYSTEMS	TOTAL POPULATION	NUMBER OF SYSTEMS	TOTAL POPULATION
=<1,000	127	20,626	663	73,000
1,001-5,000	4	10,250	88	140,000
5,001-10,000	2	15,200	13	96,000
10,001-50,000	5	130,217	12	240,000
50,001-100,000	0	0	1	80,000
>100,000	0	0	1	105,000
TOTAL	138	176,293	778	735,000

FLUORIDATED SYSTEM CLASSIFICATION

	NUMBER	POPULATION	PERCENTAGE (POP.)
ADJUSTED	10	147,542	83.7
CONSECUTIVE	2	1,200	0.7
NATURAL	126	27,551	15.6
TOTAL	138	176,293	

SCHOOLS, INDIAN AND MILITARY SYSTEMS

	ADJUSTED		NATURAL	
	NUMBER	POP.	NUMBER	POP.
TOTAL SCHOOLS	0	0	0	0
INDIAN SYSTEMS	0	0	0	0
INDIAN SCHOOLS	0	0	0	0
MILITARY SYSTEMS	1	25	0	0

CHEMICAL USAGE OF FLUORIDATING SYSTEMS

	NUMBER	POPULATION
SODIUM FLUORIDE	7	56,900
SODIUM SILICOFLUORIDE	0	0
HYDROFLUOSILICIC ACID	5	91,842

POPULATION SERVED FLUORIDATED DRINKING WATER BY SOURCE SYSTEM,
CONSECUTIVE SYSTEM, AND COUNTY WITHIN STATE (AS OF 12/31/92)

NEW HAMPSHIRE

WATER SYSTEMS AND CONSECUTIVE SYSTEMS SERVED	EPA ID NO	COUNTY	CHEM USED	STATUS	FLUOR START DATE	POP SERVED	NATURAL SYSTEMS NAT LEVEL	OPT LEVEL
ACADEMY SCHOOL	1615020	CARROLL			NATL	340	1.8	
	TOTAL POPULATION SERVED BY SOURCE WATER SYSTEM - - - - -					340		
AMAZON MHP	2003070	STRAFFORD			NATL	110	1.7	
	TOTAL POPULATION SERVED BY SOURCE WATER SYSTEM - - - - -					110		
AMHERST MIDDLE SCHOOL	0075020	HILLSBORO			NATL	650	0.9	
	TOTAL POPULATION SERVED BY SOURCE WATER SYSTEM - - - - -					650		
APPLETON ELEM	1715030	HILLSBORO			NATL	180	1.0	
	TOTAL POPULATION SERVED BY SOURCE WATER SYSTEM - - - - -					180		
ATTITASH WOODS	0162300	CARROLL			NATL	120	3.8	
	TOTAL POPULATION SERVED BY SOURCE WATER SYSTEM - - - - -					120		
BARNSTEAD ELEM SCHOOL	0145010	BELK			NATL	450	1.2	
	TOTAL POPULATION SERVED BY SOURCE WATER SYSTEM - - - - -					450		
BARTLETT PLACE	0162250	CARROLL			NATL	72	3.3	
	TOTAL POPULATION SERVED BY SOURCE WATER SYSTEM - - - - -					72		
BEAR VILLAGE SOUTH	0162340	CARROLL			NATL	30	3.8	
	TOTAL POPULATION SERVED BY SOURCE WATER SYSTEM - - - - -					30		
BIRCH HILL EAST	0512010	CARROLL			NATL	375	2.7	
	TOTAL POPULATION SERVED BY SOURCE WATER SYSTEM - - - - -					375		
BIRCH HILL WEST	0512020	CARROLL			NATL	113	3.0	
	TOTAL POPULATION SERVED BY SOURCE WATER SYSTEM - - - - -					113		
BLACK MOUNTAIN NEADOW	1212080	JACKSON			NATL	43	2.0	
	TOTAL POPULATION SERVED BY SOURCE WATER SYSTEM - - - - -					43		
BLUEBERRY VILLAGE CONDOMINIUMS	0162180	CARROLL			NATL	40	2.1	
	TOTAL POPULATION SERVED BY SOURCE WATER SYSTEM - - - - -					40		
BRICHVIEW ON SACO	0162110	CARROLL			NATL	250	3.5	
	TOTAL POPULATION SERVED BY SOURCE WATER SYSTEM - - - - -					250		

POPULATION SERVED FLUORIDATED DRINKING WATER BY SOURCE SYSTEM,
CONSECUTIVE SYSTEM, AND COUNTY WITHIN STATE (AS OF 12/31/92)

NEW HAMPSHIRE

WATER SYSTEMS AND CONSECUTIVE SYSTEMS SERVED	EPA ID NO	COUNTY	CHEM USED	STATUS	FLUOR START DATE	POP SERVED	NATURAL SYSTEMS NAT LEVEL	OPT LEVEL
BROOK VIEW VILLAGE	0512190	CARROLL			NATL	40	3.0	
TOTAL POPULATION SERVED BY SOURCE WATER SYSTEM - - - - -						40		
BROOKSIDE CROSSING	0882180	BELKNAP			NATL	138	1.8	
TOTAL POPULATION SERVED BY SOURCE WATER SYSTEM - - - - -						138		
CATHEDRAL LEDGE	0512030	CARROLL			NATL	135	2.0	
TOTAL POPULATION SERVED BY SOURCE WATER SYSTEM - - - - -						135		
CATHEDRAL TRAIL LODGES II	0162160	CARROLL			NATL	170	1.5	
TOTAL POPULATION SERVED BY SOURCE WATER SYSTEM - - - - -						170		
CEDAR CREEK	0512200	CARROLL			NATL	45	3.8	
TOTAL POPULATION SERVED BY SOURCE WATER SYSTEM - - - - -						45		
CENTER OF HOPE	2565010	CARROLL			NATL	25	3.8	
TOTAL POPULATION SERVED BY SOURCE WATER SYSTEM - - - - -						25		
CHESTER SCHOOL	0435030	ROCKINGHAM			NATL	325	2.1	
TOTAL POPULATION SERVED BY SOURCE WATER SYSTEM - - - - -						325		
CHRISTMAS MTN. REALTY TRUST	0162220	CARROLL			NATL	203	2.3	
TOTAL POPULATION SERVED BY SOURCE WATER SYSTEM - - - - -						203		
COBB FARM DEVELOPMENT	0162140	CARROLL			NATL	59	2.7	
TOTAL POPULATION SERVED BY SOURCE WATER SYSTEM - - - - -						59		
CONCORD WATER DEPT	0501010	MERRIMACK	Acid	ADJ	11/78	32000		1.0
TOTAL POPULATION SERVED BY SOURCE WATER SYSTEM - - - - -						32000		
CRAWFORD HILL	0162190	CARROLL			NATL	115	1.8	
TOTAL POPULATION SERVED BY SOURCE WATER SYSTEM - - - - -						115		
CRAWFORD POND	0162330	CARROLL			NATL	58	1.0	
TOTAL POPULATION SERVED BY SOURCE WATER SYSTEM - - - - -						58		

POPULATION SERVED FLUORIDATED DRINKING WATER BY SOURCE SYSTEM,
CONSECUTIVE SYSTEM, AND COUNTY WITHIN STATE (AS OF 12/31/92)

NEW HAMPSHIRE

WATER SYSTEMS AND CONSECUTIVE SYSTEMS SERVED	EPA ID NO	COUNTY	CHEM USED	STATUS	FLUOR START DATE	POP SERVED	NATURAL NAT LEVEL	SYSTEMS OPT LEVEL
CRYSTAL SPRINGS	0892020	BELKNAP			NATL	23	1.7	
TOTAL POPULATION SERVED BY SOURCE WATER SYSTEM - - - - -						23		
DEERBROOK CONDOMINIUMS	0512150	CARROLL			NATL	68	2.5	
TOTAL POPULATION SERVED BY SOURCE WATER SYSTEM - - - - -						68		
DOVER WATER WORKS	0651010	STRAFFORD	Acid	ADJ	09/89	26000		1.0
TOTAL POPULATION SERVED BY SOURCE WATER SYSTEM - - - - -						26000		
DURHAM WATER DEPT	0691010	STRAFFORD	NaF	ADJ	08/55	14000		1.0
TOTAL POPULATION SERVED BY SOURCE WATER SYSTEM - - - - -						14000		
EAGLE MT HOUSE	1212120	CARROLL			NATL	58	2.5	
TOTAL POPULATION SERVED BY SOURCE WATER SYSTEM - - - - -						58		
ECHO LAKE WOODS	0512050	CARROLL			NATL	112	3.5	
TOTAL POPULATION SERVED BY SOURCE WATER SYSTEM - - - - -						112		
ELLIS RIVER	1212060	JACKSON			NATL	30	1.0	
TOTAL POPULATION SERVED BY SOURCE WATER SYSTEM - - - - -						30		
FAIRHAVEN MHP	1563020	HILLSBORO			NATL	63	1.7	
TOTAL POPULATION SERVED BY SOURCE WATER SYSTEM - - - - -						63		
FAR ECHO	1612030	CARROLL			NATL	75	2.0	
TOTAL POPULATION SERVED BY SOURCE WATER SYSTEM - - - - -						75		
FOREST EDGE	0512060	CARROLL			NATL	167	3.0	
TOTAL POPULATION SERVED BY SOURCE WATER SYSTEM - - - - -						167		
FOREST PARK VILLAGE	0512070	CARROLL			NATL	45	1.5	
TOTAL POPULATION SERVED BY SOURCE WATER SYSTEM - - - - -						45		
FOUR SEASONS AT ATTITASH	0162240	CARROLL			NATL	440	3.0	
TOTAL POPULATION SERVED BY SOURCE WATER SYSTEM - - - - -						440		
FRANCOVR APT	1201200	HILLSBORO			NATL	128	1.7	
TOTAL POPULATION SERVED BY SOURCE WATER SYSTEM - - - - -						128		

POPULATION SERVED FLUORIDATED DRINKING WATER BY SOURCE SYSTEM,
CONSECUTIVE SYSTEM, AND COUNTY WITHIN STATE (AS OF 12/31/92)

NEW HAMPSHIRE

WATER SYSTEMS AND CONSECUTIVE SYSTEMS SERVED	EPA ID NO	COUNTY	CHEM USED	STATUS	FLUOR START DATE	POP SERVED	NATURAL SYSTEMS NAT LEVEL	OPT LEVEL
FREEDOM VILLAGE	0862030	CARROLL			NATL	150	1.7	
TOTAL POPULATION SERVED BY SOURCE WATER SYSTEM - - - - -						150		
FRYEBURG WATER CO, ME	0090600	OXFORD	NaF	ADJ	11/71	0		1.2
EAST CONWAY	0511020	CARROL		CONS		600		
TOTAL POPULATION SERVED BY SOURCE WATER SYSTEM - - - - -						600		
GILFORD MIDDLE SCHOOL	0885020	BELK			NATL	900	0.9	
TOTAL POPULATION SERVED BY SOURCE WATER SYSTEM - - - - -						900		
GILMANTON ELEM SCHOOL	0895010	BELK			NATL	405	1.1	
TOTAL POPULATION SERVED BY SOURCE WATER SYSTEM - - - - -						405		
GLEN ACRES	0162060	CARROLL			NATL	30	2.0	
TOTAL POPULATION SERVED BY SOURCE WATER SYSTEM - - - - -						30		
GOODRICH	0162350	CARROLL			NATL	30	3.5	
TOTAL POPULATION SERVED BY SOURCE WATER SYSTEM - - - - -						30		
GOSHEN LEMSPETER SCHOOL	1345010	SULL			NATL	250	1.0	
TOTAL POPULATION SERVED BY SOURCE WATER SYSTEM - - - - -						250		
GRANTHAM VILLAGE SCHOOL	0955010	SULL			NATL	85	2.6	
TOTAL POPULATION SERVED BY SOURCE WATER SYSTEM - - - - -						85		
GUNSTOCK GLEN	0882090	BELKNAP			NATL	138	1.7	
TOTAL POPULATION SERVED BY SOURCE WATER SYSTEM - - - - -						138		
HANOVER WATER CO	1071010	GRAFTON	NaF	ADJ	11/58	6700		1.0
TOTAL POPULATION SERVED BY SOURCE WATER SYSTEM - - - - -						6700		
HARBORSIDE	1612220	CARROLL			NATL	40	2.0	
TOTAL POPULATION SERVED BY SOURCE WATER SYSTEM - - - - -						40		
HIGH PASTURES	1212100	JACKSON			NATL	40	3.0	
TOTAL POPULATION SERVED BY SOURCE WATER SYSTEM - - - - -						40		

POPULATION SERVED FLUORIDATED DRINKING WATER BY SOURCE SYSTEM,
CONSECUTIVE SYSTEM, AND COUNTY WITHIN STATE (AS OF 12/31/92)

NEW HAMPSHIRE

WATER SYSTEMS AND CONSECUTIVE SYSTEMS SERVED	EPA ID NO	COUNTY	CHEM USED	FLUOR START DATE	POP SERVED	NATURAL SYSTEMS NAT LEVEL	OPT LEVEL
HIGHWATCH	0732020	CARROLL		NATL	200	1.7	
TOTAL POPULATION SERVED BY SOURCE WATER SYSTEM - - - - -					200		
HOLIDAY RIDGE	0162010	CARROLL		NATL	150	3.0	
TOTAL POPULATION SERVED BY SOURCE WATER SYSTEM - - - - -					150		
HOST MILLS	2452030	HILLSBORO		NATL	0	2.0	
TOTAL POPULATION SERVED BY SOURCE WATER SYSTEM - - - - -					0		
HUNTING RIDGE	0512080	CARROLL		NATL	83	2.0	
TOTAL POPULATION SERVED BY SOURCE WATER SYSTEM - - - - -					83		
INTERLAKES SCHOOL	1525020	BELK		NATL	485	1.0	
TOTAL POPULATION SERVED BY SOURCE WATER SYSTEM - - - - -					485		
JEFFERSON ELEM SCHOOL	1235010	COOS		NATL	101	1.0	
TOTAL POPULATION SERVED BY SOURCE WATER SYSTEM - - - - -					101		
KEASARGE SCHOOL	0275070	MERRIMACK		NATL	200	1.2	
TOTAL POPULATION SERVED BY SOURCE WATER SYSTEM - - - - -					200		
LAKE OSSIPEE VILL	0862010	CARROLL		NATL	450	1.7	
TOTAL POPULATION SERVED BY SOURCE WATER SYSTEM - - - - -					450		
LAKE PINE CONDOMINUMS	0512090	CARROLL		NATL	25	2.0	
TOTAL POPULATION SERVED BY SOURCE WATER SYSTEM - - - - -					25		
LAKES REG. DAY CARE	1285030	BELK		NATL	90	1.1	
TOTAL POPULATION SERVED BY SOURCE WATER SYSTEM - - - - -					90		
LANCASTER WATER DEPT	1291010	COOS	NaF	ADJ 12/65	2100		1.0
TOTAL POPULATION SERVED BY SOURCE WATER SYSTEM - - - - -					2100		
LEBANON WATER DEPT	1321010	GRAFTON	NaF	ADJ 11/56	8500		1.0
TOTAL POPULATION SERVED BY SOURCE WATER SYSTEM - - - - -					8500		

POPULATION SERVED FLUORIDATED DRINKING WATER BY SOURCE SYSTEM,
CONSECUTIVE SYSTEM, AND COUNTY WITHIN STATE (AS OF 12/31/92)

NEW HAMPSHIRE

WATER SYSTEMS AND CONSECUTIVE SYSTEMS SERVED	EPA ID NO	COUNTY	CHEM USED	STATUS	FLUOR START DATE	POP SERVED	NATURAL SYSTEMS NAT LEVEL	OPT LEVEL
LINCOLN MON. (EAST ONLY)	1351010	GRAFTON		NATL		2750	3.0	
								TOTAL POPULATION SERVED BY SOURCE WATER SYSTEM - - - - - 2750
LINDERHOFF GOLF COURSE	0162070	CARROLL		NATL		298	2.0	
								TOTAL POPULATION SERVED BY SOURCE WATER SYSTEM - - - - - 298
LINDERHOFF MOUNTAINSIDE	0162090	CARROLL		NATL		297	2.5	
								TOTAL POPULATION SERVED BY SOURCE WATER SYSTEM - - - - - 297
LOST VALLEY	0073203	CARROLL		NATL		105	2.4	
								TOTAL POPULATION SERVED BY SOURCE WATER SYSTEM - - - - - 105
LOUDON ELEM SCHOOL	1405010	MERRIMACK		NATL		365	3.0	
								TOTAL POPULATION SERVED BY SOURCE WATER SYSTEM - - - - - 365
LYME CENTRAL SCHOOL	1435010	GRAFTON		NATL		28	2.1	
								TOTAL POPULATION SERVED BY SOURCE WATER SYSTEM - - - - - 28
LYNDEBORO	1445010	HILLSBORO		NATL		130	1.0	
								TOTAL POPULATION SERVED BY SOURCE WATER SYSTEM - - - - - 130
MADNONOCK SCHOOL	1875030	HILLSBORO		NATL		90	0.8	
								TOTAL POPULATION SERVED BY SOURCE WATER SYSTEM - - - - - 90
MELODY PINES CONDOMINIUMS	0512230	CARROLL		NATL		125	3.5	
								TOTAL POPULATION SERVED BY SOURCE WATER SYSTEM - - - - - 125
METTING HOUSE SCH	1995020	CHES		NATL		50	0.9	
								TOTAL POPULATION SERVED BY SOURCE WATER SYSTEM - - - - - 50
MITTENWALD	0162120	CARROLL		NATL		30	2.5	
								TOTAL POPULATION SERVED BY SOURCE WATER SYSTEM - - - - - 30
MITTERSILL	0841200	COOS		NATL		475	2.5	
								TOTAL POPULATION SERVED BY SOURCE WATER SYSTEM - - - - - 475
MONADNOCK MHP	1993010	CHESEBINE		NATL		190	1.7	
								TOTAL POPULATION SERVED BY SOURCE WATER SYSTEM - - - - - 190

POPULATION SERVED FLUORIDATED DRINKING WATER BY SOURCE SYSTEM,
CONSECUTIVE SYSTEM, AND COUNTY WITHIN STATE (AS OF 12/31/92)

NEW HAMPSHIRE

WATER SYSTEMS AND CONSECUTIVE SYSTEMS SERVED	EPA ID NO	COUNTY	CHEM USED	STATUS	FLUOR START DATE	POP SERVED	NATURAL SYSTEMS NAT LEVEL	OPT LEVEL
MOU CENTRAL SCHOOL	1615010	CARROLL			NATL	430	1.0	
TOTAL POPULATION SERVED BY SOURCE WATER SYSTEM - - - - -						430		
MOUNTAIN RIVER WEST	2342030	GRAFTON			NATL	200	1.8	
TOTAL POPULATION SERVED BY SOURCE WATER SYSTEM - - - - -						200		
MOUNTAIN VALE VILLAGE M.H.P	0513100	CARROLL			NATL	250	1.0	
TOTAL POPULATION SERVED BY SOURCE WATER SYSTEM - - - - -						250		
MOUNTAINSIDE ON ATTITASH	0162210	CARROLL			NATL	150	2.5	
TOTAL POPULATION SERVED BY SOURCE WATER SYSTEM - - - - -						150		
MT HOME EST	1392080	ROCKINGHAM			NATL	500	1.0	
TOTAL POPULATION SERVED BY SOURCE WATER SYSTEM - - - - -						500		
NEW BOSTON ELEM SCHOOL	1645010	HILLSBORO			NATL	380	0.9	
TOTAL POPULATION SERVED BY SOURCE WATER SYSTEM - - - - -						380		
NORDIC VILLAGE	0162270	CARROLL			NATL	53	2.7	
TOTAL POPULATION SERVED BY SOURCE WATER SYSTEM - - - - -						53		
NORTH CONWAY WATER PRECINCT	0511030	CARROLL			NATL	4000	0.8	
TOTAL POPULATION SERVED BY SOURCE WATER SYSTEM - - - - -						4000		
NORTH LEDGE WATER COMPANY	0162050	CARROLL			NATL	80	2.2	
TOTAL POPULATION SERVED BY SOURCE WATER SYSTEM - - - - -						80		
NORTH PINES ASSOCIATION	0512110	CARROLL			NATL	67	3.5	
TOTAL POPULATION SERVED BY SOURCE WATER SYSTEM - - - - -						67		
NOTTINGHAM ELEM	1805010	STRAfford			NATL	400	0.9	
TOTAL POPULATION SERVED BY SOURCE WATER SYSTEM - - - - -						400		
OAK WOOD HEIGHTS	0512170	CARROLL			NATL	30	2.0	
TOTAL POPULATION SERVED BY SOURCE WATER SYSTEM - - - - -						30		

POPULATION SERVED FLUORIDATED DRINKING WATER BY SOURCE SYSTEM,
CONSECUTIVE SYSTEM, AND COUNTY WITHIN STATE (AS OF 12/31/92)

NEW HAMPSHIRE

WATER SYSTEMS AND CONSECUTIVE SYSTEMS SERVED	EPA ID NO	COUNTY	CHEM USED	STATUS	FLUOR START DATE	POP SERVED	NATURAL SYSTEMS NAT LEVEL	OPT LEVEL
PARADISE SHORES	1612010	CARROLL			NATL	1000	2.0	
	TOTAL POPULATION SERVED BY SOURCE WATER SYSTEM - - - - -					1000		
PARTRIDGE WOODS	0162230	CARROLL			NATL	120	3.0	
	TOTAL POPULATION SERVED BY SOURCE WATER SYSTEM - - - - -					120		
PLAINS SCHOOL	1435020	GRAFTON			NATL	220	2.0	
	TOTAL POPULATION SERVED BY SOURCE WATER SYSTEM - - - - -					220		
PORTSMOUTH WATER DEPT	1951010	ROCKINGHAM	Acid	ADJ	06/75	33217		1.0
NEW CASTLE WATER WORKS	1661010	ROCKINGHAM			CONS	600		
	TOTAL POPULATION SERVED BY SOURCE WATER SYSTEM - - - - -					33817		
PROFILE APT	2002020	STRAFFORD			NATL	90	1.7	
	TOTAL POPULATION SERVED BY SOURCE WATER SYSTEM - - - - -					90		
PROFILE HS	0245010	GRAFTON			NATL	250	1.0	
	TOTAL POPULATION SERVED BY SOURCE WATER SYSTEM - - - - -					250		
ROCHESTER WATER WORKS	2001010	STRAFFORD	NaF	ADJ	11/67	25000		1.0
	TOTAL POPULATION SERVED BY SOURCE WATER SYSTEM - - - - -					25000		
ROCKHOUSE MOUNTAIN	0512240	CARROLL			NATL	53	2.0	
	TOTAL POPULATION SERVED BY SOURCE WATER SYSTEM - - - - -					53		
ROCKY RIVER RESORT	0162290	CARROLL			NATL	100	3.8	
	TOTAL POPULATION SERVED BY SOURCE WATER SYSTEM - - - - -					100		
ROLLING RIDGE	0162130	CARROLL			NATL	75	3.9	
	TOTAL POPULATION SERVED BY SOURCE WATER SYSTEM - - - - -					75		
SACO PINES	0512180	CARROLL			NATL	50	2.0	
	TOTAL POPULATION SERVED BY SOURCE WATER SYSTEM - - - - -					50		
SACO RIDGE VILLAGE	0162020	CARROLL			NATL	75	3.2	
	TOTAL POPULATION SERVED BY SOURCE WATER SYSTEM - - - - -					75		

POPULATION SERVED FLUORIDATED DRINKING WATER BY SOURCE SYSTEM,
CONSECUTIVE SYSTEM, AND COUNTY WITHIN STATE (AS OF 12/31/92)

NEW HAMPSHIRE

WATER SYSTEMS AND CONSECUTIVE SYSTEMS SERVED	EPA ID NO	COUNTY	CHEM USED	STATUS	FLUOR START DATE	POP SERVED	NATURAL SYSTEMS NAT LEVEL	OPT LEVEL
SACO RIVER FOREST ASSOCIATION	0512120	CARROLL			NATL	65	2.0	
TOTAL POPULATION SERVED BY SOURCE WATER SYSTEM - - - - -						65		
SACO WOODS	0512250	CARROLL			NATL	240	1.5	
TOTAL POPULATION SERVED BY SOURCE WATER SYSTEM - - - - -						240		
SLOPE & SHORE	1722020	MERRIMACK			NATL	180	2.5	
TOTAL POPULATION SERVED BY SOURCE WATER SYSTEM - - - - -						180		
SOUTH PINES ASSOCIATION	0512140	CARROLL			NATL	65	3.0	
TOTAL POPULATION SERVED BY SOURCE WATER SYSTEM - - - - -						65		
STAR RIDGE	2342080	GRAFTON			NATL	60	3.0	
TOTAL POPULATION SERVED BY SOURCE WATER SYSTEM - - - - -						60		
SUTTON CENTRAL SCHOOL	2295020	MERRIMACK			NATL	75	1.3	
TOTAL POPULATION SERVED BY SOURCE WATER SYSTEM - - - - -						75		
SWEET HILL KINDER	1935040	ROCKINGHAM			NATL	53	2.5	
TOTAL POPULATION SERVED BY SOURCE WATER SYSTEM - - - - -						53		
SWISSVALE	1612130	CARROLL			NATL	338	1.7	
TOTAL POPULATION SERVED BY SOURCE WATER SYSTEM - - - - -						338		
TAMWORTH COMMUNITY SCHOOL	2315030	CARROLL			NATL	60	0.9	
TOTAL POPULATION SERVED BY SOURCE WATER SYSTEM - - - - -						60		
TE SEASPM AT ATTITASH	0166240	CARROLL			NATL	480	3.8	
TOTAL POPULATION SERVED BY SOURCE WATER SYSTEM - - - - -						480		
TEMPLE ELEM SCHOOL	2325010	HILLSBORO			NATL	50	0.9	
TOTAL POPULATION SERVED BY SOURCE WATER SYSTEM - - - - -						50		
THE MEADOWS	0162370	CARROLL			NATL	33	1.0	
TOTAL POPULATION SERVED BY SOURCE WATER SYSTEM - - - - -						33		
THE WELL SCHOOL	1875020	HILLSBORO			NATL	105	1.0	
TOTAL POPULATION SERVED BY SOURCE WATER SYSTEM - - - - -						105		

POPULATION SERVED FLUORIDATED DRINKING WATER BY SOURCE SYSTEM,
CONSECUTIVE SYSTEM, AND COUNTY WITHIN STATE (AS OF 12/31/92)

NEW HAMPSHIRE

WATER SYSTEMS AND CONSECUTIVE SYSTEMS SERVED	EPA ID NO	COUNTY	CHEM USED	STATUS	FLUOR START DATE	POP SERVED	NATURAL SYSTEMS NAT LEVEL	OPT LEVEL
TOP NOTCH CONDOS	0162200	CARROLL			NATL	88	2.5	
TOTAL POPULATION SERVED BY SOURCE WATER SYSTEM - - - - -						88		
TUFTONBORO CENTRAL SCHOOL	2375010	CARROLL			NATL	210	0.9	
TOTAL POPULATION SERVED BY SOURCE WATER SYSTEM - - - - -						210		
VILLAGIO BIANCO ASSN. LTD.	0162260	CARROLL			NATL	63	1.5	
TOTAL POPULATION SERVED BY SOURCE WATER SYSTEM - - - - -						63		
WAGON WHEELS	0298030	GRAFTON			NATL	80	1.8	
TOTAL POPULATION SERVED BY SOURCE WATER SYSTEM - - - - -						80		
WATERVILLE VALLEY	2441010	GRAFTON			NATL	300	1.2	
TOTAL POPULATION SERVED BY SOURCE WATER SYSTEM - - - - -						300		
WEARE MIDDLE SCHOOL	2455020	HILLSBORO			NATL	230	2.1	
TOTAL POPULATION SERVED BY SOURCE WATER SYSTEM - - - - -						230		
WEBSTER ELEM SCHOOL	2465010	MERRIMACK			NATL	100	1.0	
TOTAL POPULATION SERVED BY SOURCE WATER SYSTEM - - - - -						100		
WENTWORTH ELEM SCHOOL	2475010	GRAFTON			NATL	75	1.0	
TOTAL POPULATION SERVED BY SOURCE WATER SYSTEM - - - - -						75		
WESTMORELAND ELEM SCHOOL	2495030	CHES			NATL	155	1.7	
TOTAL POPULATION SERVED BY SOURCE WATER SYSTEM - - - - -						155		
WHISPERING BROOK	0162310	CARROLL			NATL	30	3.0	
TOTAL POPULATION SERVED BY SOURCE WATER SYSTEM - - - - -						30		
WHITE MT. RESORT	2342060	GRAFTON			NATL	208	1.7	
TOTAL POPULATION SERVED BY SOURCE WATER SYSTEM - - - - -						208		
WHITEFIELD VIL FIRE B HILL	2501030	COOS			NATL	1400	0.8	
TOTAL POPULATION SERVED BY SOURCE WATER SYSTEM - - - - -						1400		

POPULATION SERVED FLUORIDATED DRINKING WATER BY SOURCE SYSTEM,
 CONSECUTIVE SYSTEM, AND COUNTY WITHIN STATE (AS OF 12/31/92)

NEW HAMPSHIRE

WATER SYSTEMS AND CONSECUTIVE SYSTEMS SERVED	EPA	COUNTY	CHEM USED	STATUS	FLUOR	POP SERVED	NATURAL SYSTEMS	
	ID NO				START DATE		NAT LEVEL	OPT LEVEL
WOODLAND GROVE	0512130	CARROLL			NATL	155	2.0	
TOTAL POPULATION SERVED BY SOURCE WATER SYSTEM - - - - -						155		

STATE SUMMARY DATA AS OF 12/31/92

NEW JERSEY

SYSTEM SIZE CLASSIFICATION

	FLUORIDATED SYSTEMS		PUBLIC WATER SYSTEMS	
	NUMBER OF SYSTEMS	TOTAL POPULATION	NUMBER OF SYSTEMS	TOTAL POPULATION
=<1,000	2	1,600	260	40,000
1,001-5,000	13	34,487	175	348,000
5,001-10,000	6	43,639	64	478,000
10,001-50,000	18	411,490	116	2,546,000
50,001-100,000	1	100,000	9	581,000
>100,000	3	636,107	12	3,566,000
TOTAL	43	1,227,323	636	7,560,000

FLUORIDATED SYSTEM CLASSIFICATION

	NUMBER	POPULATION	PERCENTAGE (POP.)
ADJUSTED	28	1,113,878	90.8
CONSECUTIVE	0	0	0.0
NATURAL	15	113,445	9.2
TOTAL	43	1,227,323	

SCHOOLS, INDIAN AND MILITARY SYSTEMS

	ADJUSTED		NATURAL	
	NUMBER	POP.	NUMBER	POP.
TOTAL SCHOOLS	0	0	0	0
INDIAN SYSTEMS	0	0	0	0
INDIAN SCHOOLS	0	0	0	0
MILITARY SYSTEMS	3	37,352	0	0

CHEMICAL USAGE OF FLUORIDATING SYSTEMS

	NUMBER	POPULATION
SODIUM FLUORIDE	6	81,628
SODIUM SILICOFLUORIDE	3	291,600
HYDROFLUOSILICIC ACID	18	1,195,034

POPULATION SERVED FLUORIDATED DRINKING WATER BY SOURCE SYSTEM,
CONSECUTIVE SYSTEM, AND COUNTY WITHIN STATE (AS OF 12/31/92)

NEW JERSEY

WATER SYSTEMS AND CONSECUTIVE SYSTEMS SERVED	EPA ID NO	COUNTY	CHEM USED	STATUS	FLUOR START DATE	POP SERVED	NATURAL SYSTEMS NAT LEVEL	OPT LEVEL
ALLENHURST WATER DEPT	1301001	MONMOUTH	Acid	ADJ	07/54	950		1.0
TOTAL POPULATION SERVED BY SOURCE WATER SYSTEM - - - - -						950		
ALLENTOWN WATER DEPT	1302001	MONMOUTH	Acid	ADJ	04/65	2000		1.0
TOTAL POPULATION SERVED BY SOURCE WATER SYSTEM - - - - -						2000		
ANCORA STATE HOSPITAL	0436001	CAMDEN	Acid	ADJ	07/72	3000		1.0
TOTAL POPULATION SERVED BY SOURCE WATER SYSTEM - - - - -						3000		
ATLANTIC CITY MUN UTIL AUTH	0102001	ATLANTIC	Acid	ADJ	03/58	100000		1.0
TOTAL POPULATION SERVED BY SOURCE WATER SYSTEM - - - - -						100000		
BEACH HAVEN WATER DEPT	1503001	OCEAN	NaF	ADJ	03/64	1714		1.0
TOTAL POPULATION SERVED BY SOURCE WATER SYSTEM - - - - -						1714		
BURLINGTON CITY WATER DEPT	0305001	BURLINGTON	Acid	ADJ	06/65	9900		1.0
TOTAL POPULATION SERVED BY SOURCE WATER SYSTEM - - - - -						9900		
CLAYTON WATER DEPT	0801001	GLOUCESTER		NATL		6300	1.6	
TOTAL POPULATION SERVED BY SOURCE WATER SYSTEM - - - - -						6300		
CRANBURY TWP WATER DEPT	1202001	MIDDLESEX	NaF	ADJ	11/74	2462		1.0
TOTAL POPULATION SERVED BY SOURCE WATER SYSTEM - - - - -						2462		
DEPTFORD TWP MUA	0802001	GLOUCESTER		NATL		23500	0.9	
TOTAL POPULATION SERVED BY SOURCE WATER SYSTEM - - - - -						23500		
EAST BRUNSWICK	1204001	MIDDLESEX	Acid	ADJ	12/54	43000		1.0
TOTAL POPULATION SERVED BY SOURCE WATER SYSTEM - - - - -						43000		
EAST GREENWICH TWP WATER DEPT	0803001	GLOUCESTER		NATL		3800	1.1	
TOTAL POPULATION SERVED BY SOURCE WATER SYSTEM - - - - -						3800		
EAST WINDSOR MUN UTIL AUTH	1101002	MERCER	Acid	ADJ	07/69	25000		1.0
TOTAL POPULATION SERVED BY SOURCE WATER SYSTEM - - - - -						25000		
EGG HARBOR CITY WAT DEPT	0107001	ATLANTIC	Acid	ADJ	12/57	3100		1.0
TOTAL POPULATION SERVED BY SOURCE WATER SYSTEM - - - - -						3100		

POPULATION SERVED FLUORIDATED DRINKING WATER BY SOURCE SYSTEM,
CONSECUTIVE SYSTEM, AND COUNTY WITHIN STATE (AS OF 12/31/92)

NEW JERSEY

WATER SYSTEMS AND CONSECUTIVE SYSTEMS SERVED	EPA ID NO	COUNTY	CHEM USED	STATUS	FLUOR START DATE	POP SERVED	NATURAL SYSTEMS NAT LEVEL	OPT LEVEL
ELIZABETHTOWN WC	2004002	SOMERSET	Acid	ADJ	12/65	108616		1.0
TOTAL POPULATION SERVED BY SOURCE WATER SYSTEM - - - - -						108616		
ELMER WATER DEPT	1702001	SALEM				1562		0.7
TOTAL POPULATION SERVED BY SOURCE WATER SYSTEM - - - - -						1562		
FREEHOLD TWP WATER DEPT	1316001	MONMOUTH	Acid	ADJ	02/72	22000		1.0
TOTAL POPULATION SERVED BY SOURCE WATER SYSTEM - - - - -						22000		
FT DIX-US ARMY	0325001	BURLINGTON	NaF	ADJ	/67	24000		1.0
TOTAL POPULATION SERVED BY SOURCE WATER SYSTEM - - - - -						24000		
GARDEN STATE WC-HAMILTON	1103001	MERCER	Acid	ADJ	10/72	31114		1.0
TOTAL POPULATION SERVED BY SOURCE WATER SYSTEM - - - - -						31114		
GLASSBORO WATER DEPT	0806001	GLOUCESTER				14500		1.9
TOTAL POPULATION SERVED BY SOURCE WATER SYSTEM - - - - -						14500		
HIGHLAND PARK WAT DEPT	1207001	MIDDLESEX	Acid	ADJ	02/61	14000		1.0
TOTAL POPULATION SERVED BY SOURCE WATER SYSTEM - - - - -						14000		
HIGHTSTOWN WATER DEPT	1104001	MERCER	Acid	ADJ	11/68	4567		1.0
TOTAL POPULATION SERVED BY SOURCE WATER SYSTEM - - - - -						4567		
MANTUA TWP MUA	0810004	GLOUCESTER				7200		2.1
TOTAL POPULATION SERVED BY SOURCE WATER SYSTEM - - - - -						7200		
MCGUIRE AIR FORCE BASE	0326006	BURLINGTON	NaF	ADJ	/68	10552		1.0
TOTAL POPULATION SERVED BY SOURCE WATER SYSTEM - - - - -						10552		
MONMOUTH CONSOLIDATED	1345001	MONMOUTH	Acid	ADJ	03/53	302491		1.0
TOTAL POPULATION SERVED BY SOURCE WATER SYSTEM - - - - -						302491		
MT. LAUREL MUN UTIL AUTH	0324001	BURLINGTON	NaF	ADJ	01/65	14900		1.0
TOTAL POPULATION SERVED BY SOURCE WATER SYSTEM - - - - -						14900		

POPULATION SERVED FLUORIDATED DRINKING WATER BY SOURCE SYSTEM,
CONSECUTIVE SYSTEM, AND COUNTY WITHIN STATE (AS OF 12/31/92)

NEW JERSEY

WATER SYSTEMS AND CONSECUTIVE SYSTEMS SERVED	EPA ID NO	COUNTY	CHEM USED	STATUS	FLUOR START DATE	POP SERVED	NATURAL SYSTEMS NAT LEVEL	OPT LEVEL
NAVAL AMMUNITION DEPOT (EARLE)	1309001	MONMOUTH	Acid	ADJ	12/77	2800		1.0
TOTAL POPULATION SERVED BY SOURCE WATER SYSTEM - - - - -						2800		
NEWTON WATER & SEWER UTILITY	1815001	SUSSEX	Acid	ADJ	01/69	8000		1.0
TOTAL POPULATION SERVED BY SOURCE WATER SYSTEM - - - - -						8000		
PEMBERTON TWP	0329004	BURLINGTON		ADJ	02/85	13000		1.0
TOTAL POPULATION SERVED BY SOURCE WATER SYSTEM - - - - -						13000		
PERTH AMBOY WATER DEPT	1216001	MIDDLESEX	NaSiF6	ADJ	06/54	40000		1.0
TOTAL POPULATION SERVED BY SOURCE WATER SYSTEM - - - - -						40000		
PITMAN WATER DEPT	0815001	GLOUCESTER		NATL		10500	1.8	
TOTAL POPULATION SERVED BY SOURCE WATER SYSTEM - - - - -						10500		
RAHWAY WATER DEPT	2013001	UNION	NaSiF6	ADJ	07/52	26600		1.0
TOTAL POPULATION SERVED BY SOURCE WATER SYSTEM - - - - -						26600		
SOUTH JERSEY WTR SUPPLY CO	0808001	GLOUCESTER		NATL		1100	1.5	
TOTAL POPULATION SERVED BY SOURCE WATER SYSTEM - - - - -						1100		
TRENTON	1111001	MERCER	NaSiF6	ADJ	05/64	225000		1.0
TOTAL POPULATION SERVED BY SOURCE WATER SYSTEM - - - - -						225000		
WASHINGTON TWP MUA NOB HILL DI	0818003	GLOUCESTER		NATL		2832	0.7	
TOTAL POPULATION SERVED BY SOURCE WATER SYSTEM - - - - -						2832		
WASHINGTON TWP MUN UTIL AUTH	0818004	GLOUCESTER	NaF	ADJ	09/72	28000		1.0
TOTAL POPULATION SERVED BY SOURCE WATER SYSTEM - - - - -						28000		
WENONAH WATER DEPT	0819001	GLOUCESTER		NATL		2300	1.6	
TOTAL POPULATION SERVED BY SOURCE WATER SYSTEM - - - - -						2300		
WEST DEPTFORD TWP WATER DEPT	0820001	GLOUCESTER		NATL		18500	1.8	
TOTAL POPULATION SERVED BY SOURCE WATER SYSTEM - - - - -						18500		
WEST MILFORD TWP MUA AWOSTUNG	1615012	PASSAIC		NATL		650	1.1	
TOTAL POPULATION SERVED BY SOURCE WATER SYSTEM - - - - -						650		

POPULATION SERVED FLUORIDATED DRINKING WATER BY SOURCE SYSTEM,
CONSECUTIVE SYSTEM, AND COUNTY WITHIN STATE (AS OF 12/31/92)

NEW JERSEY

WATER SYSTEMS AND CONSECUTIVE SYSTEMS SERVED	EPA ID NO	COUNTY	CHEM USED	STATUS	FLUOR START DATE	POP SERVED	NATURAL SYSTEMS NAT LEVEL	OPT LEVEL
WHARTON WATER DEPT	1439001	MORRIS	Acid	ADJ	09/64	7200		1.0
TOTAL POPULATION SERVED BY SOURCE WATER SYSTEM - - - - -						7200		
WILLINGBORO MUA	0338001	BURLINGTON	Acid	ADJ	05/63	39912		1.0
TOTAL POPULATION SERVED BY SOURCE WATER SYSTEM - - - - -						39912		
WOODBURY HEIGHTS WATER UTIL	0823001	GLOUCESTER			NATL	5039	2.5	
TOTAL POPULATION SERVED BY SOURCE WATER SYSTEM - - - - -						5039		
WOODBURY WATER DEPT	0822001	GLOUCESTER			NATL	12412	2.0	
TOTAL POPULATION SERVED BY SOURCE WATER SYSTEM - - - - -						12412		
WOODSTOWN WATER DEPT	1715001	SALEM			NATL	3250	2.2	
TOTAL POPULATION SERVED BY SOURCE WATER SYSTEM - - - - -						3250		

STATE SUMMARY DATA AS OF 12/31/92

NEW MEXICO

SYSTEM SIZE CLASSIFICATION

	FLUORIDATED SYSTEMS		PUBLIC WATER SYSTEMS	
	NUMBER OF SYSTEMS	TOTAL POPULATION	NUMBER OF SYSTEMS	TOTAL POPULATION
=<1,000	151	51,110	459	72,000
1,001-5,000	33	62,026	131	191,000
5,001-10,000	12	93,085	20	157,000
10,001-50,000	12	256,386	17	441,000
50,001-100,000	1	55,859	1	63,000
>100,000	1	384,736	1	440,000
TOTAL	210	903,202	629	1,364,000

FLUORIDATED SYSTEM CLASSIFICATION

	NUMBER	POPULATION	PERCENTAGE (POP.)
ADJUSTED	72	613,467	67.9
CONSECUTIVE	1	2,250	0.2
NATURAL	137	287,485	31.8
TOTAL	210	903,202	

SCHOOLS, INDIAN AND MILITARY SYSTEMS

	ADJUSTED		NATURAL	
	NUMBER	POP.	NUMBER	POP.
TOTAL SCHOOLS	0	0	0	0
INDIAN SYSTEMS	46	55,094	30	10,167
INDIAN SCHOOLS	2	1,410	6	1,045
MILITARY SYSTEMS	0	0	2	10,366

CHEMICAL USAGE OF FLUORIDATING SYSTEMS

	NUMBER	POPULATION
SODIUM FLUORIDE	67	161,355
SODIUM SILICOFLUORIDE	2	18,626
HYDROFLUOSILICIC ACID	4	435,736

POPULATION SERVED FLUORIDATED DRINKING WATER BY SOURCE SYSTEM,
CONSECUTIVE SYSTEM, AND COUNTY WITHIN STATE (AS OF 12/31/92)

NEW MEXICO

WATER SYSTEMS AND CONSECUTIVE SYSTEMS SERVED	EPA ID NO	COUNTY	CHEM USED	STATUS	FLUOR START DATE	POP SERVED	NATURAL SYSTEMS NAT LEVEL	OPT LEVEL
ACOMA COM WATER SYS (ANZAC)	3501001	CIBOLA	NaF	ADJ	02/81	3013		1.0
TOTAL POPULATION SERVED BY SOURCE WATER SYSTEM - - - - -						3013		
ALAMO COMMUNITY	3500285	MCKINLEY		NATL		520	0.8	
TOTAL POPULATION SERVED BY SOURCE WATER SYSTEM - - - - -						520		
ALAMO DAY SCHOOL	3500210	MCKINLEY		NATL		250	0.8	
TOTAL POPULATION SERVED BY SOURCE WATER SYSTEM - - - - -						250		
ALAMO SPRINGS/APACHITO	3500286	MCKINLEY		NATL		210	0.8	
TOTAL POPULATION SERVED BY SOURCE WATER SYSTEM - - - - -						210		
ALBUQUERQUE	3510701	BERNALILLO	Acid	ADJ	02/74	384736		1.0
TOTAL POPULATION SERVED BY SOURCE WATER SYSTEM - - - - -						384736		
ALCALDE	3535021	RIO ARRIBA		NATL		300	1.3	
TOTAL POPULATION SERVED BY SOURCE WATER SYSTEM - - - - -						300		
ANGEL NEST APTS	3526804	COLFAX		NATL		40	1.6	
TOTAL POPULATION SERVED BY SOURCE WATER SYSTEM - - - - -						40		
ANTON CHICO	3514510	GUADALUPE	NaF	ADJ	04/78	304		1.0
TOTAL POPULATION SERVED BY SOURCE WATER SYSTEM - - - - -						304		
ARTESIA	3520308	EDDY		NATL		10610	1.0	
TOTAL POPULATION SERVED BY SOURCE WATER SYSTEM - - - - -						10610		
BACA COMMUNITY	3500331	MCKINLEY	NaF	ADJ		250		1.0
TOTAL POPULATION SERVED BY SOURCE WATER SYSTEM - - - - -						250		
BACA-HAYSTACK	3500254	MCKINLEY		NATL		290	1.2	
TOTAL POPULATION SERVED BY SOURCE WATER SYSTEM - - - - -						290		
BAYLOR SPRINGS CANYON	3513507	SAN MIGUEL		NATL		122	1.1	
TOTAL POPULATION SERVED BY SOURCE WATER SYSTEM - - - - -						122		
BELEN	3524932	VALENCIA		NATL		6547	1.0	
TOTAL POPULATION SERVED BY SOURCE WATER SYSTEM - - - - -						6547		

POPULATION SERVED FLUORIDATED DRINKING WATER BY SOURCE SYSTEM,
CONSECUTIVE SYSTEM, AND COUNTY WITHIN STATE (AS OF 12/31/92)

NEW MEXICO

WATER SYSTEMS AND CONSECUTIVE SYSTEMS SERVED	EPA ID NO	COUNTY	CHEM USED	STATUS	FLUOR START DATE	POP SERVED	NATURAL SYSTEMS NAT LEVEL	OPT LEVEL
BERNALILLO	3508923	SANDOVAL			NATL	5960	0.9	
TOTAL POPULATION SERVED BY SOURCE WATER SYSTEM - - - - -						5960		
BIG MESA WATER CORP	3573725	SAN MIGUEL			NATL	520	1.4	
TOTAL POPULATION SERVED BY SOURCE WATER SYSTEM - - - - -						520		
BORREGO PASS	3534003	MCKINLEY			NATL	140	0.9	
TOTAL POPULATION SERVED BY SOURCE WATER SYSTEM - - - - -						140		
BRAZITO	3531307	DONA ANA			NATL	252	1.8	
TOTAL POPULATION SERVED BY SOURCE WATER SYSTEM - - - - -						252		
BREAD SPRINGS COMMUNITY	3500841		NaF	ADJ		300		1.0
TOTAL POPULATION SERVED BY SOURCE WATER SYSTEM - - - - -						300		
BUFFALO SPRINGS COMMUNITY	3500264		NaF	ADJ		160		1.0
TOTAL POPULATION SERVED BY SOURCE WATER SYSTEM - - - - -						160		
BURNHAM COMMUNITY	3503030	SAN JUAN			NATL	70	0.7	
TOTAL POPULATION SERVED BY SOURCE WATER SYSTEM - - - - -						70		
CANJILON	3500521	RIO ARRIBA	NaF	ADJ	04/87	312		1.0
TOTAL POPULATION SERVED BY SOURCE WATER SYSTEM - - - - -						312		
CANNON AIRFORCE BASE	3567905	CURRY			NATL	8866	2.2	
TOTAL POPULATION SERVED BY SOURCE WATER SYSTEM - - - - -						8866		
CANON PLAZA	3500421	RIO ARRIBA			NATL	88	1.6	
TOTAL POPULATION SERVED BY SOURCE WATER SYSTEM - - - - -						88		
CANONCITO	3500220	MCKINLEY			NATL	1189	0.8	
TOTAL POPULATION SERVED BY SOURCE WATER SYSTEM - - - - -						1189		
CANONCITO COMMUNITY	3500287	MCKINLEY			NATL	900	1.0	
TOTAL POPULATION SERVED BY SOURCE WATER SYSTEM - - - - -						900		

POPULATION SERVED FLUORIDATED DRINKING WATER BY SOURCE SYSTEM,
CONSECUTIVE SYSTEM, AND COUNTY WITHIN STATE (AS OF 12/31/92)

NEW MEXICO

WATER SYSTEMS AND CONSECUTIVE SYSTEMS SERVED	EPA ID NO	COUNTY	CHEM USED	STATUS	FLUOR START DATE	POP SERVED	NATURAL SYSTEMS NAT LEVEL	OPT LEVEL
CANONES	3700621	RIO ARRIBA		NATL		108	0.9	
TOTAL POPULATION SERVED BY SOURCE WATER SYSTEM						108		
CAPITAN	3512514	LINCOLN		NATL		842	1.0	
TOTAL POPULATION SERVED BY SOURCE WATER SYSTEM						842		
CARRIZOZO	3512614	LINCOLN	NaF	ADJ	09/80	1075		1.0
TOTAL POPULATION SERVED BY SOURCE WATER SYSTEM						1075		
CASAMERO LAKE COMMUNITY	3500256		NaF	ADJ		100		1.0
TOTAL POPULATION SERVED BY SOURCE WATER SYSTEM						100		
CAUSEY	3528122	ROOSEVELT		NATL		57	2.6	
TOTAL POPULATION SERVED BY SOURCE WATER SYSTEM						57		
CEDAR GROVE	3551426	SANTA FE		NATL		50	3.4	
TOTAL POPULATION SERVED BY SOURCE WATER SYSTEM						50		
CENTRAL NM CORRECTIONAL	3510032	VALENCIA		NATL		924	0.9	
TOTAL POPULATION SERVED BY SOURCE WATER SYSTEM						924		
CHAMA	3501021	RIO ARRIBA	NaF	ADJ	05/77	1200		1.0
TOTAL POPULATION SERVED BY SOURCE WATER SYSTEM						1200		
CHESPORT GARDENS	3857513	LEA		NATL		25	1.1	
TOTAL POPULATION SERVED BY SOURCE WATER SYSTEM						25		
CHICHILTAH CHAPTER HOUSE	3500271	MCKINLEY		NATL		50	0.8	
TOTAL POPULATION SERVED BY SOURCE WATER SYSTEM						50		
CHILILI	3510801	BERNALILLO		NATL		250	1.6	
TOTAL POPULATION SERVED BY SOURCE WATER SYSTEM						250		
CHIMAYO	3543826	RIO ARRIBA		NATL		75	3.4	
TOTAL POPULATION SERVED BY SOURCE WATER SYSTEM						75		
CHURCH ROCK COMMUNITY	3500260	MCKINLEY	NaF	ADJ		440		1.0
TOTAL POPULATION SERVED BY SOURCE WATER SYSTEM						440		

POPULATION SERVED FLUORIDATED DRINKING WATER BY SOURCE SYSTEM,
CONSECUTIVE SYSTEM, AND COUNTY WITHIN STATE (AS OF 12/31/92)

NEW MEXICO

WATER SYSTEMS AND CONSECUTIVE SYSTEMS SERVED	EPA ID NO	COUNTY	CHEM USED	STATUS	FLUOR START DATE	POP SERVED	NATURAL SYSTEMS NAT LEVEL	OPT LEVEL
CIMARRON	3526204	COLFAX	NaF	ADJ	10/81	772		1.0
TOTAL POPULATION SERVED BY SOURCE WATER SYSTEM - - - - -						772		
CLAYTON	3527031	UNION		NATL		2484	0.7	
TOTAL POPULATION SERVED BY SOURCE WATER SYSTEM - - - - -						2484		
CLINES CORNERS	3575330	TORRANCE		NATL		70	0.9	
TOTAL POPULATION SERVED BY SOURCE WATER SYSTEM - - - - -						70		
CLOUDCROFT	3513519		NaF	ADJ	00/00	636		1.0
TOTAL POPULATION SERVED BY SOURCE WATER SYSTEM - - - - -						636		
CLOVIS	3527305	CURRY		NATL		30954	2.4	
TOTAL POPULATION SERVED BY SOURCE WATER SYSTEM - - - - -						30954		
COCHITI PUEBLO	3500032	SANDOVAL	NaF	ADJ	02/82	1342		1.0
TOTAL POPULATION SERVED BY SOURCE WATER SYSTEM - - - - -						1342		
COLUMBUS	3523016	LUNA		NATL		641	6.4	
TOTAL POPULATION SERVED BY SOURCE WATER SYSTEM - - - - -						641		
CONTINENTAL MOBILE HOME PARK	3556813	LEA		NATL		22	1.6	
TOTAL POPULATION SERVED BY SOURCE WATER SYSTEM - - - - -						22		
CORONA	3512714	LINCOLN		NATL		215	0.9	
TOTAL POPULATION SERVED BY SOURCE WATER SYSTEM - - - - -						215		
COTTONWOOD	3555008	EDDY		NATL		1088	0.9	
TOTAL POPULATION SERVED BY SOURCE WATER SYSTEM - - - - -						1088		
COYOTE	3561321	RIO ARRIBA		NATL		57	2.8	
TOTAL POPULATION SERVED BY SOURCE WATER SYSTEM - - - - -						57		
COYOTE CANYON CHAPTER	3500325	RIO ARRIBA		NATL		140	1.1	
TOTAL POPULATION SERVED BY SOURCE WATER SYSTEM - - - - -						140		

POPULATION SERVED FLUORIDATED DRINKING WATER BY SOURCE SYSTEM,
CONSECUTIVE SYSTEM, AND COUNTY WITHIN STATE (AS OF 12/31/92)

NEW MEXICO

WATER SYSTEMS AND CONSECUTIVE SYSTEMS SERVED	EPA ID NO	COUNTY	CHEM USED	STATUS	FLUOR START DATE	POP SERVED	NATURAL SYSTEMS NAT LEVEL	OPT LEVEL
COYOTE CANYON COMMUNITY	3500274	RIO ARRIBA			NATL	545	0.9	
						545		
	TOTAL POPULATION SERVED BY SOURCE WATER SYSTEM - - - - -							
CROWNPOINT COMMUNITY	3503039		NaF		ADJ	750		1.0
						750		
	TOTAL POPULATION SERVED BY SOURCE WATER SYSTEM - - - - -							
CRYSTAL COMMUNITY	3503012		NaF		ADJ	560		1.0
						560		
	TOTAL POPULATION SERVED BY SOURCE WATER SYSTEM - - - - -							
CUBA	3509023		NaF		ADJ 00/00	760		1.0
						760		
	TOTAL POPULATION SERVED BY SOURCE WATER SYSTEM - - - - -							
CUNDIYO	3504226	SANTA FE			NATL	100	1.3	
						100		
	TOTAL POPULATION SERVED BY SOURCE WATER SYSTEM - - - - -							
DEMING	3528616	LUNA			NATL	10970		0.7
						10970		
	TOTAL POPULATION SERVED BY SOURCE WATER SYSTEM - - - - -							
DES MOINES	3527131	UNION			NATL	168	1.1	
						168		
	TOTAL POPULATION SERVED BY SOURCE WATER SYSTEM - - - - -							
DEXTER	3519703	CHAVES			NATL	898	1.0	
						898		
	TOTAL POPULATION SERVED BY SOURCE WATER SYSTEM - - - - -							
DORA	3528222	ROOSEVELT			NATL	167	1.3	
						167		
	TOTAL POPULATION SERVED BY SOURCE WATER SYSTEM - - - - -							
EDGEWOOD MEADOWS	3524830	TORRANCE			NATL	95	0.8	
						95		
	TOTAL POPULATION SERVED BY SOURCE WATER SYSTEM - - - - -							
EL ALTO	3515718	MORA			NATL	135	1.3	
						135		
	TOTAL POPULATION SERVED BY SOURCE WATER SYSTEM - - - - -							
EL COROCO	3516825	SAN MIGUEL			NATL	100	1.5	
						100		
	TOTAL POPULATION SERVED BY SOURCE WATER SYSTEM - - - - -							
EL SALTO	3522329	TAOS			NATL	200	1.3	
						200		
	TOTAL POPULATION SERVED BY SOURCE WATER SYSTEM - - - - -							

POPULATION SERVED FLUORIDATED DRINKING WATER BY SOURCE SYSTEM,
CONSECUTIVE SYSTEM, AND COUNTY WITHIN STATE (AS OF 12/31/92)

NEW MEXICO

WATER SYSTEMS AND CONSECUTIVE SYSTEMS SERVED	EPA ID NO	COUNTY	CHEM USED	STATUS	FLUOR START DATE	POP SERVED	NATURAL SYSTEMS NAT LEVEL	OPT LEVEL
ELIDA	3528322	ROOSEVELT			NATL	202	3.5	
TOTAL POPULATION SERVED BY SOURCE WATER SYSTEM - - - - -						202		
ENCHANTED MESA M.H.P.	3553321	RIO ARRIBA			NATL	230	2.3	
TOTAL POPULATION SERVED BY SOURCE WATER SYSTEM - - - - -						230		
ENCINO (VAUGHN)	3523930	TORRANCE			NATL	131	0.0	
TOTAL POPULATION SERVED BY SOURCE WATER SYSTEM - - - - -						131		
ENSENADA	3501821	RIO ARRIBA	NaF	ADJ	08/87	120		1.0
TOTAL POPULATION SERVED BY SOURCE WATER SYSTEM - - - - -						120		
ESPANOLA	3501921	RIO ARRIBA			NATL	8389	1.9	
TOTAL POPULATION SERVED BY SOURCE WATER SYSTEM - - - - -						8389		
ESTANCIA	3524030	TORRANCE	NaF	ADJ	09/80	792		1.0
TOTAL POPULATION SERVED BY SOURCE WATER SYSTEM - - - - -						792		
EUNICE	3521513	LEA			NATL	2676	1.1	
TOTAL POPULATION SERVED BY SOURCE WATER SYSTEM - - - - -						2676		
FARMINGTON FARMINGTON NTUA	3510224 3500245	SAN JUAN	Acid	ADJ CONS	12/65	33997 2250		1.0
TOTAL POPULATION SERVED BY SOURCE WATER SYSTEM - - - - -						36247		
FLOYD	3528422	ROOSEVELT			NATL	117	5.8	
TOTAL POPULATION SERVED BY SOURCE WATER SYSTEM - - - - -						117		
FORT SUMNER	3527706	DE BACA			NATL	1269	2.4	
TOTAL POPULATION SERVED BY SOURCE WATER SYSTEM - - - - -						1269		
GALISTEO	3504426	SANTA FE			NATL	130	1.2	
TOTAL POPULATION SERVED BY SOURCE WATER SYSTEM - - - - -						130		
GALLUP	3508317	MCKINLEY			NATL	19154	1.4	
TOTAL POPULATION SERVED BY SOURCE WATER SYSTEM - - - - -						19154		

POPULATION SERVED FLUORIDATED DRINKING WATER BY SOURCE SYSTEM,
CONSECUTIVE SYSTEM, AND COUNTY WITHIN STATE (AS OF 12/31/92)

NEW MEXICO

WATER SYSTEMS AND CONSECUTIVE SYSTEMS SERVED	EPA ID NO	COUNTY	CHEM USED	STATUS	FLUOR START DATE	POP SERVED	NATURAL SYSTEMS NAT LEVEL	OPT LEVEL
GARFIELD	3529007	DONA ANA			NATL	500	1.8	
TOTAL POPULATION SERVED BY SOURCE WATER SYSTEM - - - - -						500		
GLEN ACRES	3556212	HIDALGO			NATL	150	4.7	
TOTAL POPULATION SERVED BY SOURCE WATER SYSTEM - - - - -						150		
GRADY	3527405	CURRY			NATL	110	1.0	
TOTAL POPULATION SERVED BY SOURCE WATER SYSTEM - - - - -						110		
GRANTS	3526132	CEBOLA	NaSif6	ADJ	03/86	8626		1.0
TOTAL POPULATION SERVED BY SOURCE WATER SYSTEM - - - - -						8626		
HACHITA	3532409	GRANT			NATL	80	4.3	
TOTAL POPULATION SERVED BY SOURCE WATER SYSTEM - - - - -						80		
HACIENDA	3511507	DONA ANA			NATL	1862	0.8	
TOTAL POPULATION SERVED BY SOURCE WATER SYSTEM - - - - -						1862		
HAGERMAN	3519903	CHAVES			NATL	960	1.2	
TOTAL POPULATION SERVED BY SOURCE WATER SYSTEM - - - - -						960		
HATCH	3511607	DONA ANA			NATL	1136	0.9	
TOTAL POPULATION SERVED BY SOURCE WATER SYSTEM - - - - -						1136		
HOBBS	3521613	LEA			NATL	35961	1.0	
TOTAL POPULATION SERVED BY SOURCE WATER SYSTEM - - - - -						35961		
HOLLOMAN AFB	3562719	OTERO			NATL	1500	1.0	
TOTAL POPULATION SERVED BY SOURCE WATER SYSTEM - - - - -						1500		
HOLMAN	3515918	MORA			NATL	96	3.7	
TOTAL POPULATION SERVED BY SOURCE WATER SYSTEM - - - - -						96		
HUERFANO-CARSON COMMUNITY	3503063	SAN JUAN	NaF	ADJ		105		1.0
TOTAL POPULATION SERVED BY SOURCE WATER SYSTEM - - - - -						105		

POPULATION SERVED FLUORIDATED DRINKING WATER BY SOURCE SYSTEM,
CONSECUTIVE SYSTEM, AND COUNTY WITHIN STATE (AS OF 12/31/92)

NEW MEXICO

WATER SYSTEMS AND CONSECUTIVE SYSTEMS SERVED	EPA ID NO	COUNTY	CHEM USED	STATUS	FLUOR START DATE	POP SERVED	NATURAL SYSTEMS NAT LEVEL	OPT LEVEL	
HURLEY	3522409	GRANT			NATL	1534	1.9		
	TOTAL POPULATION SERVED BY SOURCE WATER SYSTEM - - - - -						1534		
ISLETA CHICAL	3501084	VALENCIA	NaF		ADJ 02/82	654		1.0	
	TOTAL POPULATION SERVED BY SOURCE WATER SYSTEM - - - - -						654		
ISLETA LOS CHARCOS	3502084	VALENCIA	NaF		ADJ 02/81	94		1.0	
	TOTAL POPULATION SERVED BY SOURCE WATER SYSTEM - - - - -						94		
ISLETA SUBDIVISION	3501218	BERNALILLO	NaF		ADJ 02/81	375		1.0	
	TOTAL POPULATION SERVED BY SOURCE WATER SYSTEM - - - - -						375		
ISLETA WESTSIDE COM SYS	3503084	BERNALILLO	NaF		ADJ 02/81	1750		1.0	
	TOTAL POPULATION SERVED BY SOURCE WATER SYSTEM - - - - -						1750		
JAL	3521713	LEA			NATL	2156	2.4		
	TOTAL POPULATION SERVED BY SOURCE WATER SYSTEM - - - - -						2156		
JAMEZ SPRINGS	3509123	SANDOVAL			NATL	790	1.2		
	TOTAL POPULATION SERVED BY SOURCE WATER SYSTEM - - - - -						790		
JICARILLA APACHE COM W&S SYS	3500005	RIO ARRIBA	NaF		ADJ 05/84	2617		1.0	
	TOTAL POPULATION SERVED BY SOURCE WATER SYSTEM - - - - -						2617		
KEYAH #1 COMMUNITY	3503054	SAN JUAN			NATL	350	1.5		
	TOTAL POPULATION SERVED BY SOURCE WATER SYSTEM - - - - -						350		
LA PUEBLA	3533526	SANTA FE			NATL	297	0.7		
	TOTAL POPULATION SERVED BY SOURCE WATER SYSTEM - - - - -						297		
LAGUNA ENCINAL W&S SYSTEMS	3501093	CIBOLA	NaF		ADJ 02/81	324		1.0	
	TOTAL POPULATION SERVED BY SOURCE WATER SYSTEM - - - - -						324		
LAGUNA PAGUATE W&S SYSTEMS	3502093	CIBOLA	NaF		ADJ 02/81	525		1.0	
	TOTAL POPULATION SERVED BY SOURCE WATER SYSTEM - - - - -						525		
LAKE ARTHUR	3520003	CHAVES			NATL	336	1.1		
	TOTAL POPULATION SERVED BY SOURCE WATER SYSTEM - - - - -						336		

POPULATION SERVED FLUORIDATED DRINKING WATER BY SOURCE SYSTEM,
CONSECUTIVE SYSTEM, AND COUNTY WITHIN STATE (AS OF 12/31/92)

NEW MEXICO

WATER SYSTEMS AND CONSECUTIVE SYSTEMS SERVED	EPA ID NO	COUNTY	CHEM USED	STATUS	FLUOR START DATE	POP SERVED	NATURAL SYSTEMS NAT LEVEL	OPT LEVEL
LAKE SHORE	3573627	SIERRA			NATL	1000	1.0	
TOTAL POPULATION SERVED BY SOURCE WATER SYSTEM - - - - -						1000		
LAKE VALLEY CHAPTER	3500269	SAN JUAN			NATL	30	13.0	
TOTAL POPULATION SERVED BY SOURCE WATER SYSTEM - - - - -						30		
LAKE VALLEY COMMUNITY	3500821	SAN JUAN			NATL	228	1.2	
TOTAL POPULATION SERVED BY SOURCE WATER SYSTEM - - - - -						228		
LAKE VALLEY SCHOOL	3534010	SAN JUAN			NATL	130	0.0	
TOTAL POPULATION SERVED BY SOURCE WATER SYSTEM - - - - -						130		
LAS VEGAS	3518025	SAN MIGUEL	Acid	ADJ	09/60	14753		1.0
TOTAL POPULATION SERVED BY SOURCE WATER SYSTEM - - - - -						14753		
LEASEBUM	3554207	DONA ANA			NATL	500	0.9	
TOTAL POPULATION SERVED BY SOURCE WATER SYSTEM - - - - -						500		
LLANO CHIMAYO	3502521	SAN JUAN			NATL	63	2.3	
TOTAL POPULATION SERVED BY SOURCE WATER SYSTEM - - - - -						63		
LLANO QUEMADO	3506329	TAOS			NATL	590	2.8	
TOTAL POPULATION SERVED BY SOURCE WATER SYSTEM - - - - -						590		
LORDBURG	3522812	HIDALGO			NATL	2951	4.2	
TOTAL POPULATION SERVED BY SOURCE WATER SYSTEM - - - - -						2951		
LOS ALAMOS	3500115	LOS ALAMOS	NaF	ADJ	11/68	19000		1.0
TOTAL POPULATION SERVED BY SOURCE WATER SYSTEM - - - - -						19000		
LOS LUNAS	3525332	VALENCIA			NATL	6013	1.3	
TOTAL POPULATION SERVED BY SOURCE WATER SYSTEM - - - - -						6013		
LOVINGTON	3521813	LEA			NATL	9322	0.9	
TOTAL POPULATION SERVED BY SOURCE WATER SYSTEM - - - - -						9322		

POPULATION SERVED FLUORIDATED DRINKING WATER BY SOURCE SYSTEM,
CONSECUTIVE SYSTEM, AND COUNTY WITHIN STATE (AS OF 12/31/92)

NEW MEXICO

WATER SYSTEMS AND CONSECUTIVE SYSTEMS SERVED	EPA ID NO	COUNTY	CHEM USED	STATUS	FLUOR START DATE	POP SERVED	NATURAL SYSTEMS NAT LEVEL	OPT LEVEL
LYBROOK	3533021	RIO ARRIBA		NATL		450	0.8	
						TOTAL POPULATION SERVED BY SOURCE WATER SYSTEM - - - - -	450	
MANUELITO CHAPTER	3500295	MCKINLEY		NATL		25	0.9	
						TOTAL POPULATION SERVED BY SOURCE WATER SYSTEM - - - - -	25	
MARIANO LAKE CHAPTER	3500252	MCKINLEY		NATL		250	2.9	
						TOTAL POPULATION SERVED BY SOURCE WATER SYSTEM - - - - -	250	
MELROSE	3527505	CURRY		NATL		701	1.9	
						TOTAL POPULATION SERVED BY SOURCE WATER SYSTEM - - - - -	701	
MESQUITE	3528807	DONA ANA		NATL		1866	0.8	
						TOTAL POPULATION SERVED BY SOURCE WATER SYSTEM - - - - -	1866	
MEXICAN SPRINGS	3500262		NaF	ADJ		460		1.0
						TOTAL POPULATION SERVED BY SOURCE WATER SYSTEM - - - - -	460	
MEXICAN SPRINGS WEST	3500267		NaF	ADJ		240		1.0
						TOTAL POPULATION SERVED BY SOURCE WATER SYSTEM - - - - -	240	
MILAN	3525533	VALENCIA	NaF	ADJ	/80	1911		1.0
						TOTAL POPULATION SERVED BY SOURCE WATER SYSTEM - - - - -	1911	
MITTENROCK COMMUNITY	3503057		NaF	ADJ		360		1.0
						TOTAL POPULATION SERVED BY SOURCE WATER SYSTEM - - - - -	360	
MONUMENT	3537113	LEA		NATL		230	1.1	
						TOTAL POPULATION SERVED BY SOURCE WATER SYSTEM - - - - -	230	
MORA	3516218	MORA	NaF	ADJ	12/66	860		1.0
						TOTAL POPULATION SERVED BY SOURCE WATER SYSTEM - - - - -	860	
MORIARTY	3524230	TORRANCE	NaF	ADJ	09/80	1399		1.0
						TOTAL POPULATION SERVED BY SOURCE WATER SYSTEM - - - - -	1399	
MOSQUERO	3526811	HARDING		NATL		320	2.3	
						TOTAL POPULATION SERVED BY SOURCE WATER SYSTEM - - - - -	320	

POPULATION SERVED FLUORIDATED DRINKING WATER BY SOURCE SYSTEM,
CONSECUTIVE SYSTEM, AND COUNTY WITHIN STATE (AS OF 12/31/92)

NEW MEXICO

WATER SYSTEMS AND CONSECUTIVE SYSTEMS SERVED	EPA ID NO	COUNTY	CHEM USED	STATUS	FLUOR START DATE	POP SERVED	NATURAL SYSTEMS NAT LEVEL	OPT LEVEL
MOUNTAIN AIR	3524330	TORRANCE			NATL	926	1.0	
TOTAL POPULATION SERVED BY SOURCE WATER SYSTEM - - - - -						926		
MULHOLLAND WELL	3503040	MCKINLEY			NATL	50	1.8	
TOTAL POPULATION SERVED BY SOURCE WATER SYSTEM - - - - -						50		
NACSHITTI PUBLIC SCH	3500326	SAN JUAN			NATL	300	1.5	
TOTAL POPULATION SERVED BY SOURCE WATER SYSTEM - - - - -						300		
NAGEEZI COMMUNITY	3500296		NaF	ADJ		190		1.0
TOTAL POPULATION SERVED BY SOURCE WATER SYSTEM - - - - -						190		
NAMBE PUEBLO	3501119	SANTA FE	NaF	ADJ	02/81	1402		1.0
TOTAL POPULATION SERVED BY SOURCE WATER SYSTEM - - - - -						1402		
NASHCITTI COMMUNITY	3500268	SAN JUAN			NATL	980	0.8	
TOTAL POPULATION SERVED BY SOURCE WATER SYSTEM - - - - -						980		
NAVAJO COMMUNITY	3500298	NAVAJO	NaF	ADJ		3000		1.0
TOTAL POPULATION SERVED BY SOURCE WATER SYSTEM - - - - -						3000		
NEWCOMB COMMUNITY	3503016	SAN JUAN			NATL	310	3.0	
TOTAL POPULATION SERVED BY SOURCE WATER SYSTEM - - - - -						310		
OJO CALIENTE	3506621	RIO ARRIBA			NATL	400	0.9	
TOTAL POPULATION SERVED BY SOURCE WATER SYSTEM - - - - -						400		
ORGAN	3512007	DONA ANA			NATL	480	1.1	
TOTAL POPULATION SERVED BY SOURCE WATER SYSTEM - - - - -						480		
PECOS	3518325	SAN MIGUEL	NaF	ADJ	02/74	1012		1.0
TOTAL POPULATION SERVED BY SOURCE WATER SYSTEM - - - - -						1012		
PENASCO	3506729	TAOS	NaF	ADJ	01/74	700		1.0
TOTAL POPULATION SERVED BY SOURCE WATER SYSTEM - - - - -						700		

POPULATION SERVED FLUORIDATED DRINKING WATER BY SOURCE SYSTEM,
CONSECUTIVE SYSTEM, AND COUNTY WITHIN STATE (AS OF 12/31/92)

NEW MEXICO

WATER SYSTEMS AND CONSECUTIVE SYSTEMS SERVED	EPA ID NO	COUNTY	CHEM USED	STATUS	FLUOR START DATE	POP SERVED	NATURAL SYSTEMS NAT LEVEL	OPT LEVEL
PICURIS PUEBLO	3500132	TAOS	NaF	ADJ	02/81	1882		1.0
						1882		
TOTAL POPULATION SERVED BY SOURCE WATER SYSTEM - - - - -						1882		
PINEDALE CHAPTER	3500275	MCKINLEY		NATL		50	0.9	
						50		
TOTAL POPULATION SERVED BY SOURCE WATER SYSTEM - - - - -						50		
PLAYAS	3556312	HIDALGO		NATL		900	1.7	
						900		
TOTAL POPULATION SERVED BY SOURCE WATER SYSTEM - - - - -						900		
PORTALES	3528522	ROOSEVELT		NATL		10690	2.1	
						10690		
TOTAL POPULATION SERVED BY SOURCE WATER SYSTEM - - - - -						10690		
PUEBLO PINTADO SCHOOL	3534015	MCKINLEY		NATL		230	9.2	
						230		
TOTAL POPULATION SERVED BY SOURCE WATER SYSTEM - - - - -						230		
QUEMADO	3523302	CATRON		NATL		150	2.5	
						150		
TOTAL POPULATION SERVED BY SOURCE WATER SYSTEM - - - - -						150		
RAMAH R-13	3500320	MCKINLEY		NATL		40	1.0	
						40		
TOTAL POPULATION SERVED BY SOURCE WATER SYSTEM - - - - -						40		
RAMAH R-4	3500317	MCKINLEY		NATL		0	2.0	
						0		
TOTAL POPULATION SERVED BY SOURCE WATER SYSTEM - - - - -						0		
RAMAH RURAL	3500251	MCKINLEY	NaF	ADJ		80		1.0
						80		
TOTAL POPULATION SERVED BY SOURCE WATER SYSTEM - - - - -						80		
RAMAH-PINEHILL NAVAJO SCHOOL	3500250	MCKINLEY	NaF	ADJ		810		1.0
						810		
TOTAL POPULATION SERVED BY SOURCE WATER SYSTEM - - - - -						810		
RAMAH-SUNSET VALLEY	3500279	MCKINLEY	NaF	ADJ		300		1.0
						300		
TOTAL POPULATION SERVED BY SOURCE WATER SYSTEM - - - - -						300		
RAMONA SMITH COMMUNITY	3500266	MCKINLEY		NATL		70	0.7	
						70		
TOTAL POPULATION SERVED BY SOURCE WATER SYSTEM - - - - -						70		
RATON	3526704	COLFAX	NaF	ADJ	04/56	7372		1.0
						7372		
TOTAL POPULATION SERVED BY SOURCE WATER SYSTEM - - - - -						7372		

POPULATION SERVED FLUORIDATED DRINKING WATER BY SOURCE SYSTEM,
CONSECUTIVE SYSTEM, AND COUNTY WITHIN STATE (AS OF 12/31/92)

NEW MEXICO

WATER SYSTEMS AND CONSECUTIVE SYSTEMS SERVED	EPA ID NO	COUNTY	CHEM USED	STATUS	FLUOR START DATE	POP SERVED	NATURAL SYSTEMS NAT LEVEL	OPT LEVEL
RIBERA	3518525	SAN MIGUEL			NATL	180	2.6	
TOTAL POPULATION SERVED BY SOURCE WATER SYSTEM - - - - -						180		
RINCON	3512207	DONA ANA			NATL	350	2.6	
TOTAL POPULATION SERVED BY SOURCE WATER SYSTEM - - - - -						350		
RIO CHIQUITO	3504926	SANTA FE			NATL	100	1.4	
TOTAL POPULATION SERVED BY SOURCE WATER SYSTEM - - - - -						100		
ROCK SPRINGS CHAPTER	3500302	MCKINLEY			NATL	30	0.8	
TOTAL POPULATION SERVED BY SOURCE WATER SYSTEM - - - - -						30		
ROCK SPRINGS COMMUNITY	3503073	MCKINLEY			NATL	400	0.7	
TOTAL POPULATION SERVED BY SOURCE WATER SYSTEM - - - - -						400		
RODEO	3522912	HIDALGO			NATL	120	3.2	
TOTAL POPULATION SERVED BY SOURCE WATER SYSTEM - - - - -						120		
ROSWELL	3520203	CHAVES			NATL	44654	0.9	
TOTAL POPULATION SERVED BY SOURCE WATER SYSTEM - - - - -						44654		
ROWE	3518625	SAN MIGUEL			NATL	80	1.3	
TOTAL POPULATION SERVED BY SOURCE WATER SYSTEM - - - - -						80		
ROY	3526911	HARDING			NATL	362	1.9	
TOTAL POPULATION SERVED BY SOURCE WATER SYSTEM - - - - -						362		
RUIDOSO	3513114	LINCOLN	NaSiF6	ADJ	01/81	10000		1.0
TOTAL POPULATION SERVED BY SOURCE WATER SYSTEM - - - - -						10000		
SAN ANTONIO	3573928	SOCORRO			NATL	812	0.7	
TOTAL POPULATION SERVED BY SOURCE WATER SYSTEM - - - - -						812		
SAN FELIPE WATER/SEWER SYS	3501160	SANDOVAL	NaF	ADJ	02/81	2342		1.0
TOTAL POPULATION SERVED BY SOURCE WATER SYSTEM - - - - -						2342		

POPULATION SERVED FLUORIDATED DRINKING WATER BY SOURCE SYSTEM,
CONSECUTIVE SYSTEM, AND COUNTY WITHIN STATE (AS OF 12/31/92)

NEW MEXICO

WATER SYSTEMS AND CONSECUTIVE SYSTEMS SERVED	EPA ID NO	COUNTY	CHEM USED	STATUS	FLUOR START DATE	POP SERVED	NATURAL SYSTEMS NAT LEVEL	OPT LEVEL
SAN ILDEFONSO PUEBLO	3500161	SANTA FE	NaF	ADJ	02/81	524		1.0
						524		
SAN ILDEFONSO-PAJARITO	3501161	SANTA FE	NaF	ADJ	08/86	84		1.0
						84		
SAN JON	3527920	QUAY			NATL	340	2.4	
						340		
SAN JOSE	3518825	SAN MIGUEL			NATL	200	2.2	
						200		
SAN JUAN PUEBLO	3501162	RIO ARRIBA	NaF	ADJ	02/81	824		1.0
						824		
SAN JUAN PUEBLO CHAMITA NY	3502162	RIO ARRIBA	NaF	ADJ	02/81	224		1.0
						224		
SAN MATEO	3525733	VALENCIA			NATL	190	1.1	
						190		
SAN YSIDRO	3509723	SANDOVAL			NATL	233	1.6	
						233		
SANDIA COM W&S SYSTEMS	3500159	BERNALILLO	NaF	ADJ	02/81	332		1.0
						332		
SANOSTEE-TOCITO COMMUNITY	3503059		NaF	ADJ		685		1.0
						685		
SANTA ANA COM W&S SYSTEMS	3500165	SANDOVAL	NaF	ADJ	02/81	521		1.0
						521		
SANTA CRUZ	3572926	SANTA FE			NATL	430	1.1	
						430		
SANTA FE	3505126	SANTA FE	NaF	ADJ	06/56	55859		1.0
						55859		

POPULATION SERVED FLUORIDATED DRINKING WATER BY SOURCE SYSTEM,
CONSECUTIVE SYSTEM, AND COUNTY WITHIN STATE (AS OF 12/31/92)

NEW MEXICO

WATER SYSTEMS AND CONSECUTIVE SYSTEMS SERVED	EPA ID NO	COUNTY	CHEM USED	STATUS	FLUOR START DATE	POP SERVED	NATURAL SYSTEMS NAT LEVEL	OPT LEVEL
SANTA ROSA	3515010	GUADALUPE	NaF	ADJ	07/60	2263		1.0
	TOTAL POPULATION SERVED BY SOURCE WATER SYSTEM - - - - -					2263		
SANTA TERESA	3542007	DONA ANA		NATL		1900	1.4	
	TOTAL POPULATION SERVED BY SOURCE WATER SYSTEM - - - - -					1900		
SHADY GROVE T.S.	3556512	HIDALGO		NATL		50	2.6	
	TOTAL POPULATION SERVED BY SOURCE WATER SYSTEM - - - - -					50		
SHEEP SPRINGS COMMUNITY	3503043	SAN JUAN		NATL		270	1.5	
	TOTAL POPULATION SERVED BY SOURCE WATER SYSTEM - - - - -					270		
SHEEP SPRINGS NORTH COMMUNITY	3503070	SAN JUAN		NATL		340	1.5	
	TOTAL POPULATION SERVED BY SOURCE WATER SYSTEM - - - - -					340		
SHIPROCK COMMUNITY	3500248		NaF	ADJ		15000		1.0
	TOTAL POPULATION SERVED BY SOURCE WATER SYSTEM - - - - -					15000		
SILVER CITY	3522609	GRANT	NaF	ADJ	02/82	10643		1.0
	TOTAL POPULATION SERVED BY SOURCE WATER SYSTEM - - - - -					10643		
SMITH LAKE-HARD GROUND	3500211		NaF	ADJ		500		1.0
	TOTAL POPULATION SERVED BY SOURCE WATER SYSTEM - - - - -					500		
SOCORRO	3523728	SOCORRO		NATL		8159	0.7	
	TOTAL POPULATION SERVED BY SOURCE WATER SYSTEM - - - - -					8159		
SPRINGER	3526604	COLFAX	NaF	ADJ	/73	1800		1.0
	TOTAL POPULATION SERVED BY SOURCE WATER SYSTEM - - - - -					1800		
STANDING ROCK SCHOOL	3534016	MCKINLEY		NATL		110	2.8	
	TOTAL POPULATION SERVED BY SOURCE WATER SYSTEM - - - - -					110		
T OR C	3514327	SIERRA		NATL		7000	0.8	
	TOTAL POPULATION SERVED BY SOURCE WATER SYSTEM - - - - -					7000		

POPULATION SERVED FLUORIDATED DRINKING WATER BY SOURCE SYSTEM,
CONSECUTIVE SYSTEM, AND COUNTY WITHIN STATE (AS OF 12/31/92)

NEW MEXICO

WATER SYSTEMS AND CONSECUTIVE SYSTEMS SERVED	EPA ID NO	COUNTY	CHEM USED	STATUS	FLUOR START DATE	POP SERVED	NATURAL SYSTEMS NAT LEVEL	OPT LEVEL
TALAVERA	3577407	DONA ANA		NATL		60	0.9	
						60		
TAOS	3507529	TAOS	NaF	ADJ	10/81	4065		1.0
						4065		
TAOS PUEBLO	3500191	TAOS	NaF	ADJ	02/85	1437		1.0
						1437		
TATUM	3522013	LEA		NATL		768	1.0	
						768		
TEEC NOS POS	3532010	APACHE		NATL		780	0.7	
						780		
TESUQUE PUEBLO	3500193	SANTA FE	NaF	ADJ	02/81	307		1.0
						307		
TEXICO	3527605	CURRY		NATL		966	1.7	
						966		
THOREAU W.-J. WILLIE CMP	3500303		NaF	ADJ		500		1.0
						500		
THREE MILE POINT	3503011		NaF	ADJ		120		1.0
						120		
TOADLENA COMMUNITY	3503028		NaF	ADJ		315		1.0
						315		
TOHATCHI COMMUNITY	3500237	MCKINLEY		NATL		760	0.8	
						760		
TOHATCHI HIGH SHCOOL		MCKINLEY	NaF	ADJ		600		1.0
						600		
TORREON COMMUNITY	3503042	SAN DOVAL		NATL		1100	0.7	
						1100		

POPULATION SERVED FLUORIDATED DRINKING WATER BY SOURCE SYSTEM,
CONSECUTIVE SYSTEM, AND COUNTY WITHIN STATE (AS OF 12/31/92)

NEW MEXICO

WATER SYSTEMS AND CONSECUTIVE SYSTEMS SERVED	EPA ID NO	COUNTY	CHEM USED	STATUS	FLUOR START DATE	POP SERVED	NATURAL SYSTEMS NAT LEVEL	OPT LEVEL
TRES PIEDRAS	3507759				NATL	203	1.0	
	TOTAL POPULATION SERVED BY SOURCE WATER SYSTEM - - - - -					203		
TSA YAH TOH COMMUNITY	3500278		NaF	ADJ		275		1.0
	TOTAL POPULATION SERVED BY SOURCE WATER SYSTEM - - - - -					275		
TUCUMCARI	3528020	QUAY			NATL	6831	1.2	
	TOTAL POPULATION SERVED BY SOURCE WATER SYSTEM - - - - -					6831		
TWIN LAKES COMMUNITY	3500261		NaF	ADJ		1555		1.0
	TOTAL POPULATION SERVED BY SOURCE WATER SYSTEM - - - - -					1555		
VAUGHN (ENCINO)	3515310	GUADALUPE			NATL	867	2.7	
	TOTAL POPULATION SERVED BY SOURCE WATER SYSTEM - - - - -					867		
VILLANUEVA	3519625	SAN MIGUEL	NaF	ADJ	03/77	272		1.0
	TOTAL POPULATION SERVED BY SOURCE WATER SYSTEM - - - - -					272		
WATROUS	3516718	MORA			NATL	100	1.1	
	TOTAL POPULATION SERVED BY SOURCE WATER SYSTEM - - - - -					100		
WHITEHORSE LAKE PRE-SCHOOL	3500281	NAVAJO			NATL	25	1.1	
	TOTAL POPULATION SERVED BY SOURCE WATER SYSTEM - - - - -					25		
WHITEROCK CHAPTER	3500283	SAN JUAN			NATL	50	3.7	
	TOTAL POPULATION SERVED BY SOURCE WATER SYSTEM - - - - -					50		

STATE SUMMARY DATA AS OF 12/31/92

NEW YORK

SYSTEM SIZE CLASSIFICATION

	FLUORIDATED SYSTEMS		PUBLIC WATER SYSTEMS	
	NUMBER OF SYSTEMS	TOTAL POPULATION	NUMBER OF SYSTEMS	TOTAL POPULATION
=<1,000	377	143,211	2,566	369,000
1,001-5,000	162	415,114	727	1,253,000
5,001-10,000	49	363,926	87	628,000
10,001-50,000	58	1,336,931	123	2,848,000
50,001-100,000	8	510,466	12	776,000
>100,000	10	8,918,005	17	10,901,000
TOTAL	664	11,687,653	3,532	16,776,000

FLUORIDATED SYSTEM CLASSIFICATION

	NUMBER	POPULATION	PERCENTAGE (POP.)
ADJUSTED	159	9,813,642	84.0
CONSECUTIVE	502	1,872,795	16.0
NATURAL	3	1,216	0.0
TOTAL	664	11,687,653	

SCHOOLS, INDIAN AND MILITARY SYSTEMS

	ADJUSTED		NATURAL	
	NUMBER	POP.	NUMBER	POP.
TOTAL SCHOOLS	0	0	0	0
INDIAN SYSTEMS	0	0	0	0
INDIAN SCHOOLS	0	0	0	0
MILITARY SYSTEMS	3	9,600	0	0

CHEMICAL USAGE OF FLUORIDATING SYSTEMS

	NUMBER	POPULATION
SODIUM FLUORIDE	43	166,783
SODIUM SILICOFLUORIDE	65	7,685,175
HYDROFLUOSILICIC ACID	539	3,644,761

POPULATION SERVED FLUORIDATED DRINKING WATER BY SOURCE SYSTEM,
CONSECUTIVE SYSTEM, AND COUNTY WITHIN STATE (AS OF 12/31/92)

NEW YORK

WATER SYSTEMS AND CONSECUTIVE SYSTEMS SERVED	EPA ID NO	COUNTY	CHEM USED	STATUS	FLUOR START DATE	POP SERVED	NATURAL SYSTEMS NAT LEVEL	OPT LEVEL
ADAMS WS	0002328	JEFFERSON	Acid	ADJ	05/76	1957		1.0
ADAMS CENTER	0002351	JEFFERSON		CONS		700		
TOTAL POPULATION SERVED BY SOURCE WATER SYSTEM - - - - -						2657		
ALBION WS	0000596	ORLEANS	NaSiF6	ADJ	07/67	5800		1.0
CARLTON	0004569	ORLEANS		CONS		1590		
GAINES	0000597	ORLEANS		CONS		600		
OAK-ORCHARD ON LAKE	0000601	ORLEANS		CONS		150		
TOTAL POPULATION SERVED BY SOURCE WATER SYSTEM - - - - -						8140		
ANTWERP	0002330	JEFFERSON	Acid	ADJ	10/82	760		1.0
TOTAL POPULATION SERVED BY SOURCE WATER SYSTEM - - - - -						760		
ARCADE	0000350	WYOMING	Acid	ADJ	10/83	225		1.0
TOTAL POPULATION SERVED BY SOURCE WATER SYSTEM - - - - -						225		
ATTICA	0000607	WYOMING	Acid	ADJ	10/83	2643		1.0
TOTAL POPULATION SERVED BY SOURCE WATER SYSTEM - - - - -						2643		
AVON	0001012	LIVINGSTON	Acid	ADJ	09/83	3357		1.0
EAST AVON	0001016	LIVINGSTON		CONS		2000		
TOTAL POPULATION SERVED BY SOURCE WATER SYSTEM - - - - -						5357		
BAINBRIDGE WS	0001739	CHENANGO	NaF	ADJ	07/71	1700		1.0
TOTAL POPULATION SERVED BY SOURCE WATER SYSTEM - - - - -						1700		
BALLSTON SPA	0000162	SARATOGA	Acid	ADJ	11/84	5711		1.0
TOTAL POPULATION SERVED BY SOURCE WATER SYSTEM - - - - -						5711		
BATAVIA W S	0000544	GENESEE	Acid	ADJ	12/63	16667		1.0
BATAVIA CONSOLIDATED W.D.	0000554	GENESEE		CONS		2025		
TOTAL POPULATION SERVED BY SOURCE WATER SYSTEM - - - - -						18692		
BATH WS	0001206	STEUBEN	Acid	ADJ	06/76	6100		1.0
BATH WD 1	0001225	STEUBEN		CONS		110		
TOTAL POPULATION SERVED BY SOURCE WATER SYSTEM - - - - -						6210		
BELFAST W D	0000313	ALLEGANY	Acid	ADJ	08/64	850		1.0
TOTAL POPULATION SERVED BY SOURCE WATER SYSTEM - - - - -						850		

POPULATION SERVED FLUORIDATED DRINKING WATER BY SOURCE SYSTEM,
CONSECUTIVE SYSTEM, AND COUNTY WITHIN STATE (AS OF 12/31/92)

NEW YORK

WATER SYSTEMS AND CONSECUTIVE SYSTEMS SERVED	EPA ID NO	COUNTY	CHEM USED	STATUS	FLUOR START DATE	POP SERVED	NATURAL SYSTEMS NAT LEVEL	OPT LEVEL
BELMONT W S	0000314	ALLEGANY	Acid	ADJ	03/77	1150		1.0
TOTAL POPULATION SERVED BY SOURCE WATER SYSTEM - - - - -						1150		
BINGHAMTON W S	0001651	BROOME	Acid	ADJ	03/64	55860		1.0
BINGHAMTON TWP WD 1	0001652	BROOME		CONS		248		
BINGHAMTON TWP WD 2	0001685	BROOME		CONS		215		
BINGHAMTON TWP WD 3	0001686	BROOME		CONS		420		
BINGHAMTON TWP WD 4	0001699	BROOME		CONS		80		
BINGHAMTON TWP WD 5	0001700	BROOME		CONS		625		
BINGHAMTON TWP WD 6	0001701	BROOME		CONS		144		
BINGHAMTON TWP WD 7	0001702	BROOME		CONS		77		
DICKINSON TWP BIG BE WD 2	0001664	BROOME		CONS		56		
DICKINSON TWP UP FRT WD 3	0001695	BROOME		CONS		1467		
DICKINSON TWP WD 6	0011222	BROOME		CONS		91		
DICKINSON WD 7	0010143	BROOME		CONS		298		
PORT DICKINSON (V)	0001672	BROOME		CONS		1734		
TOTAL POPULATION SERVED BY SOURCE WATER SYSTEM - - - - -						61315		
BRIARCLIFF MANOR W S	0003420	WESTCHESTER	Acid	ADJ	12/74	7351		1.0
TOTAL POPULATION SERVED BY SOURCE WATER SYSTEM - - - - -						7351		
BUFFALO W S	0000422	ERIE	NaSif6	ADJ	06/55	357870		1.0
TOTAL POPULATION SERVED BY SOURCE WATER SYSTEM - - - - -						357870		
CALEDONIA	0001013	LIVINGSTON	Acid	ADJ	10/81	2100		1.0
TOTAL POPULATION SERVED BY SOURCE WATER SYSTEM - - - - -						2100		
CANANDAIGUA WS	0001150	ONTARIO	Acid	ADJ	07/56	10500		1.0
EAST VICTOR	0010453	ONTARIO		CONS		150		
TOTAL POPULATION SERVED BY SOURCE WATER SYSTEM - - - - -						10650		
CANTON W S	0004381	ST. LAWRENCE	Acid	ADJ	06/76	10000		1.0
TOTAL POPULATION SERVED BY SOURCE WATER SYSTEM - - - - -						10000		
CARLE PLACE W D	0002818	NASSAU	Acid	ADJ	03/52	11000		1.0
WESTBURY	0002856	NASSAU		CONS		20050		
TOTAL POPULATION SERVED BY SOURCE WATER SYSTEM - - - - -						31050		
CARTHAGE W S	0002334	JEFFERSON	Acid	ADJ	03/66	4500		1.0
TOTAL POPULATION SERVED BY SOURCE WATER SYSTEM - - - - -						4500		

POPULATION SERVED FLUORIDATED DRINKING WATER BY SOURCE SYSTEM,
CONSECUTIVE SYSTEM, AND COUNTY WITHIN STATE (AS OF 12/31/92)

NEW YORK

WATER SYSTEMS AND CONSECUTIVE SYSTEMS SERVED	EPA ID NO	COUNTY	CHEM USED	STATUS	FLUOR START DATE	POP SERVED	NATURAL SYSTEMS NAT LEVEL	OPT LEVEL
CENTRAL BRIDGE	0000093	SCHOHARIE	NaF	ADJ	01/84	450		1.0
TOTAL POPULATION SERVED BY SOURCE WATER SYSTEM - - - - -						450		
CHAMPLAIN	0000211	CLINTON	NaF	ADJ	11/82	1500		1.0
TOTAL POPULATION SERVED BY SOURCE WATER SYSTEM - - - - -						1500		
CHAMPLAIN PARK WD	0000212	CLINTON	NaF	ADJ	02/83	900		1.0
TOTAL POPULATION SERVED BY SOURCE WATER SYSTEM - - - - -						900		
CHURCHVILLE	0001040	MONROE	Acid	ADJ	10/81	1500		1.0
TOTAL POPULATION SERVED BY SOURCE WATER SYSTEM - - - - -						1500		
CLINTON W S	0002386	ONEIDA	Acid	ADJ	12/68	3000		1.0
TOTAL POPULATION SERVED BY SOURCE WATER SYSTEM - - - - -						3000		
CLYMER	0000359	CHAUTAUQUA	OTHER	ADJ	06/86	630		1.0
TOTAL POPULATION SERVED BY SOURCE WATER SYSTEM - - - - -						630		
COBLESKILL W S	0000094	SCHOHARIE	NaF	ADJ	11/53	5272		1.0
TOTAL POPULATION SERVED BY SOURCE WATER SYSTEM - - - - -						5272		
CONKLIN WD 1	0011212	BROOME	NaF	ADJ	08/84	132		1.0
TOTAL POPULATION SERVED BY SOURCE WATER SYSTEM - - - - -						132		
CONKLIN WD 3	0011213	BROOME	NaF	ADJ	08/84	50		1.0
TOTAL POPULATION SERVED BY SOURCE WATER SYSTEM - - - - -						50		
CONKLIN WD2	0001660	BROOME	NaF	ADJ	08/84	1868		1.0
TOTAL POPULATION SERVED BY SOURCE WATER SYSTEM - - - - -						1868		
COOPERSTOWN W S	0000145	OTSEGO	Acid	ADJ	05/68	2500		1.0
TOTAL POPULATION SERVED BY SOURCE WATER SYSTEM - - - - -						2500		
COPENHAGEN	0029900	LEWIS	NaF	ADJ	07/89	850		1.0
TOTAL POPULATION SERVED BY SOURCE WATER SYSTEM - - - - -						850		

POPULATION SERVED FLUORIDATED DRINKING WATER BY SOURCE SYSTEM,
CONSECUTIVE SYSTEM, AND COUNTY WITHIN STATE (AS OF 12/31/92)

NEW YORK

WATER SYSTEMS AND CONSECUTIVE SYSTEMS SERVED	EPA ID NO	COUNTY	CHEM USED	STATUS	FLUOR START DATE	POP SERVED	NATURAL SYSTEMS NAT LEVEL	OPT LEVEL
DELHI W S	0000257	DELAWARE	Acid	ADJ	01/64	3336		1.0
TOTAL POPULATION SERVED BY SOURCE WATER SYSTEM - - - - -						3336		
EAST AURORA WS	0000433	ERIE	Acid	ADJ	04/59	7200		1.0
TOTAL POPULATION SERVED BY SOURCE WATER SYSTEM - - - - -						7200		
EAST BLOOMFIELD	0001155	ONTARIO	Acid	ADJ	01/82	700		1.0
TOTAL POPULATION SERVED BY SOURCE WATER SYSTEM - - - - -						700		
EAST SYRACUSE	0004311	ONONDAGA	Acid	ADJ	02/84	3900		1.0
TOTAL POPULATION SERVED BY SOURCE WATER SYSTEM - - - - -						3900		
ELBA	0000548	GENESEE	NaF	ADJ	12/83	805		1.0
TOTAL POPULATION SERVED BY SOURCE WATER SYSTEM - - - - -						805		
ELMIRA WS	0001008	CHEMUNG	Acid	ADJ	02/53	62660		1.0
TOTAL POPULATION SERVED BY SOURCE WATER SYSTEM - - - - -						62660		
ENDICOTT W S	0001665	BROOME	Acid	ADJ	03/70	45000		1.0
ENDWELL (T)	0011214	BROOME		CONS		21620		
TOTAL POPULATION SERVED BY SOURCE WATER SYSTEM - - - - -						66620		
ERIE CO WATER AUTHORITY	0000443	ERIE	Acid	ADJ	10/67	375000		1.0
ABBOTT HIGHLAND WD-HAMBURG	0000462	ERIE		CONS		399		
ALDEN WD 1	0021651	ERIE		CONS		0		
ALDEN WD 2	0021652	ERIE		CONS		0		
ALDEN WD 3	0021653	ERIE		CONS		0		
AMHERST TWP WD 1	0000399	ERIE		CONS		8000		
AMHERST TWP WD 2	0000400	ERIE		CONS		5000		
AMHERST TWP WD 3	0000401	ERIE		CONS		3000		
AMHERST TWP WD 4	0000402	ERIE		CONS		9000		
AMHERST TWP WD 5	0000403	ERIE		CONS		6000		
AMHERST TWP WD 6	0000404	ERIE		CONS		15000		
AMHERST TWP WD 7	0000405	ERIE		CONS		13000		
AMHERST TWP WD 8	0000406	ERIE		CONS		5000		
AMHERST TWP WD 9	0000407	ERIE		CONS		4000		
AMHERST TWP WD 10	0000408	ERIE		CONS		12000		
AMHERST TWP WD 11	0000409	ERIE		CONS		8000		
AMHERST WD 12	0000410	ERIE		CONS		4000		
ATHOL SPRINGS LOCKSLEY WD	0000488	ERIE		CONS		399		
AURORA CONS WD #235	0000413	ERIE		CONS		574		
AURORA WD 1	0000412	ERIE		CONS		215		

POPULATION SERVED FLUORIDATED DRINKING WATER BY SOURCE SYSTEM,
CONSECUTIVE SYSTEM, AND COUNTY WITHIN STATE (AS OF 12/31/92)

NEW YORK

WATER SYSTEMS AND CONSECUTIVE SYSTEMS SERVED	EPA	COUNTY	CHEM USED	STATUS	FLUOR	POP SERVED	NATURAL SYSTEMS	
	ID NO				START DATE		NAT LEVEL	OPT LEVEL
AURORA WD 1A	0020550	ERIE		CONS		200		
AURORA WD 6	0000417	ERIE		CONS		75		
AURORA WD 7	0000418	ERIE		CONS		20		
AURORA WD 8	0000419	ERIE		CONS		67		
AURORA WD 9	0020551	ERIE		CONS		49		
BAIN WD	0000489	ERIE		CONS		399		
BAYVIEW ROAD WD	0000468	ERIE		CONS		399		
BEACON HILL WD	0000469	ERIE		CONS		399		
BEETOW DRIVE WD	0000470	ERIE		CONS		150		
BELLEVUE WD-CHEEKTOWAGA TWP	0000424	ERIE		CONS		399		
BETHFORD LAKE WD	0000490	ERIE		CONS		399		
BIG TREE GARDEN WD	0000491	ERIE		CONS		399		
BLASDELL	0000420	ERIE		CONS		3288		
BONNIE LANE WD	0000471	ERIE		CONS		100		
BOWMANVILLE WD	0000421	ERIE		CONS		399		
BRISTOL WD	0000492	ERIE		CONS		399		
BURKE WD	0000463	ERIE		CONS		399		
CAMP ROAD LAKESHORE WD	0000493	ERIE		CONS		399		
CENTRAL HAMBURG WD	0000464	ERIE		CONS		399		
CHEEKTOWAGA TWP WD 9	0000425	ERIE		CONS		225		
CHEEKTOWAGA TWP WD 10	0000427	ERIE		CONS		500		
CHEEKTOWAGA WD 8	0000428	ERIE		CONS		399		
CHEEKTOWAGA WD 11	0000429	ERIE		CONS		399		
CHESTNUT RIDGE WD	0000465	ERIE		CONS		399		
CLARENCE CONS WD	0020767	ERIE		CONS		15094		
CLARK STREET WD	0000494	ERIE		CONS		399		
CLEVELAND HILL WD-CHEEKTOWGA	0004566	ERIE		CONS		399		
CLOVER BANK WD	0000495	ERIE		CONS		399		
COLLINS WD 4	0000431	ERIE		CONS		73		
DEPEW	0000432	ERIE		CONS		6125		
DOYLE WD-CHEEKTOWAGA TWP	0000426	ERIE		CONS		4900		
EAST FRONTIER DR WD	0000496	ERIE		CONS		399		
EAST HAMBURG WD 1	0000434	ERIE		CONS		399		
EDEN WD 1	0000435	ERIE		CONS		500		
EDEN WD 2	0000436	ERIE		CONS		500		
EDEN WD 3	0000437	ERIE		CONS		500		
EDEN WD 4	0000438	ERIE		CONS		500		
EDEN WD 5	0000439	ERIE		CONS		175		
EDEN WD 6	0000440	ERIE		CONS		600		
EDEN WD 7	0000441	ERIE		CONS		2400		
EDEN WD 8	0000442	ERIE		CONS		120		
ELMA WD 1	0020549	ERIE		CONS		10574		
EVANS IMP AREA 1-HIGHLAND	0000447	ERIE		CONS		4950		
EVANS WD 2	0000445	ERIE		CONS		4413		
EVANS WD 3	0000446	ERIE		CONS		704		
EVANS WD 4	0019527	ERIE		CONS		1126		
EVANS WD 5	0019528	ERIE		CONS		3136		
FARNHAM	0000448	ERIE		CONS		404		
GLENDALE HEIGHTS WD	0000497	ERIE		CONS		399		

POPULATION SERVED FLUORIDATED DRINKING WATER BY SOURCE SYSTEM,
CONSECUTIVE SYSTEM, AND COUNTY WITHIN STATE (AS OF 12/31/92)

NEW YORK

WATER SYSTEMS AND CONSECUTIVE SYSTEMS SERVED	EPA ID NO	COUNTY	CHEM USED	STATUS	FLUOR	NATURAL SYSTEMS	
					START DATE	POP SERVED	NAT LEVEL
GRAND ISLAND WD 1	0000450	ERIE		CONS		205	
GRAND ISLAND WD 2	0019526	ERIE		CONS		6206	
GRAND ISLAND WD 5	0000454	ERIE		CONS		1285	
GRAND ISLAND WD 6	0000455	ERIE		CONS		1772	
GRAND ISLAND WD 7	0000456	ERIE		CONS		852	
GRAND ISLAND WD 8	0000457	ERIE		CONS		869	
GRAND ISLAND WD 9	0000458	ERIE		CONS		771	
GRAND ISLAND WD 10	0000459	ERIE		CONS		4068	
GRAND ISLAND WD 11	0000460	ERIE		CONS		742	
GRAND ISLAND-STOR-DISTRIB DIST	0000451	ERIE		CONS		18000	
HAMBURG ORCHARD PARK WD	0000472	ERIE		CONS		50	
HAMBURG WD 1	0000466	ERIE		CONS		550	
HAMBURG WD 2	0000467	ERIE		CONS		25000	
HOLLYWOOD WD	0000498	ERIE		CONS		399	
IRVING SUBD	0019258	ERIE		CONS		45	
KENMORE	0010142	ERIE		CONS		18474	
KNOB LILLYDALE BENZ WD	0000473	ERIE		CONS		399	
LACKAWANNA CITY	0000506	ERIE		CONS		9999	
LAKESHORE WD	0000499	ERIE		CONS		399	
LAKEVIEW WD	0000474	ERIE		CONS		800	
LANCASTER	0000507	ERIE		CONS		13056	
LANCASTER WD 1	0000508	ERIE		CONS		100	
LANCASTER WD 2	0000509	ERIE		CONS		399	
LANCASTER WD 3	0000510	ERIE		CONS		399	
LANCASTER WD 4	0000511	ERIE		CONS		399	
LANCASTER WD 5	0000512	ERIE		CONS		399	
LANCASTER WD 6	0000513	ERIE		CONS		500	
LANCASTER WD 7	0000514	ERIE		CONS		399	
LANCASTER WD 8	0000515	ERIE		CONS		700	
LEWIS DRIVE WD	0000475	ERIE		CONS		150	
LYTH WD	0000500	ERIE		CONS		399	
MCKINLEY WD 1	0000479	ERIE		CONS		50	
MEADOWBROOK WD 12	0004562	ERIE		CONS		399	
MEADOWBROOK-GREENFIELD WD	0000476	ERIE		CONS		300	
MOUNT VERNON WD	0000501	ERIE		CONS		399	
OCKLER CAMP ROAD WD	0000477	ERIE		CONS		399	
OLD LAKE VIEW ROAD WD	0000478	ERIE		CONS		399	
ORCHARD PARK WD 1	0000518	ERIE		CONS		612	
ORCHARD PARK WD 2	0000519	ERIE		CONS		210	
ORCHARD PARK WD 3	0010128	ERIE		CONS		399	
ORCHARD PARK WD 4	0000523	ERIE		CONS		1780	
ORCHARD PARK WD 5	0000524	ERIE		CONS		3900	
ORCHARD PARK WD 6	0000525	ERIE		CONS		399	
ORCHARD PARK WD 7	0000526	ERIE		CONS		399	
ORCHARD PARK WD 8	0000527	ERIE		CONS		2300	
ORCHARD PARK WD 9	0000528	ERIE		CONS		660	
ORCHARD PARK WD 10	0000529	ERIE		CONS		330	
ORCHARD PARK WD 11	0000530	ERIE		CONS		399	
ORCHARD PARK WD 12	0000531	ERIE		CONS		399	

POPULATION SERVED FLUORIDATED DRINKING WATER BY SOURCE SYSTEM,
CONSECUTIVE SYSTEM, AND COUNTY WITHIN STATE (AS OF 12/31/92)

NEW YORK

WATER SYSTEMS AND CONSECUTIVE SYSTEMS SERVED	EPA	COUNTY	CHEM USED	STATUS	FLUOR	POP SERVED	NATURAL SYSTEMS	
	ID NO				START DATE		NAT LEVEL	OPT LEVEL
ORCHARD PARK WD 13	0000532	ERIE		CONS		399		
ORCHARD PARK WD 15	0000533	ERIE		CONS		25		
ORCHARD PARK WD 17	0000534	ERIE		CONS		399		
ORCHARD PARK WD 18	0019099	ERIE		CONS		96		
ORCHARD PARK WD 19	0000535	ERIE		CONS		399		
ORCHARD PARK WS	0000537	ERIE		CONS		3680		
OSBORNE SAGAMORE HEIGHTS WD	0000480	ERIE		CONS		399		
PARKER BIG TREE RD WD	0000481	ERIE		CONS		399		
PICTURE LAKE WD	0000482	ERIE		CONS		399		
SALEM DRIVE WD	0000502	ERIE		CONS		399		
SHORE HEIGHTS WD	0000483	ERIE		CONS		399		
SLOAN	0000536	ERIE		CONS		799		
SOUTH TOWN WD	0000484	ERIE		CONS		399		
STALEY DR WD	0000485	ERIE		CONS		399		
THRUWAY WD	0000486	ERIE		CONS		399		
TONAWANDA CON WD	0004557	ERIE		CONS		69795		
VAIL WD	0000487	ERIE		CONS		399		
WEBSTER CORNERS WD	0000520	ERIE		CONS		399		
WEST SENECA WD 1	0004543	ERIE		CONS		16000		
WEST SENECA WD 2	0004544	ERIE		CONS		4000		
WEST SENECA WD 3	0004545	ERIE		CONS		8000		
WEST SENECA WD 4	0004546	ERIE		CONS		4000		
WEST SENECA WD 5	0004547	ERIE		CONS		399		
WEST SENECA WD 6	0004548	ERIE		CONS		5000		
WEST SENECA WD 7	0004549	ERIE		CONS		399		
WEST SENECA WD 8	0004550	ERIE		CONS		399		
WEST SENECA WD 9	0004551	ERIE		CONS		500		
WILLIAMSVILLE (V)	0000541	ERIE		CONS		799		
WINDHAM ABBOTT RD WD	0000521	ERIE		CONS		399		
WINDOVER WTR DIST	0000503	ERIE		CONS		399		
WOODLAWN WD	0000504	ERIE		CONS		399		
TOTAL POPULATION SERVED BY SOURCE WATER SYSTEM - - - - -						779828		
ERWIN	0001212	STEBEN	NaF	ADJ	10/82	1351		1.0
TOTAL POPULATION SERVED BY SOURCE WATER SYSTEM - - - - -						1351		
FAIRPORT WS	0001043	MONROE	Acid	ADJ	02/57	9000		1.0
TOTAL POPULATION SERVED BY SOURCE WATER SYSTEM - - - - -						9000		
FORT DRUM	0012214	JEFFERSON	NaF	ADJ	05/75	500		1.0
TOTAL POPULATION SERVED BY SOURCE WATER SYSTEM - - - - -						500		
GENESEEO WS	0001017	LIVINGSTON	Acid	ADJ	09/60	12066		1.0
YORK TWP WD	0001027	LIVINGSTON		CONS		1600		
TOTAL POPULATION SERVED BY SOURCE WATER SYSTEM - - - - -						13666		

POPULATION SERVED FLUORIDATED DRINKING WATER BY SOURCE SYSTEM,
CONSECUTIVE SYSTEM, AND COUNTY WITHIN STATE (AS OF 12/31/92)

NEW YORK

WATER SYSTEMS AND CONSECUTIVE SYSTEMS SERVED	EPA ID NO	COUNTY	CHEM USED	STATUS	FLUOR START DATE	POP SERVED	NATURAL SYSTEMS NAT LEVEL	OPT LEVEL
GEYSER CREST	0000178	SARATOGA	Acid	ADJ	11/84	4800		1.0
TOTAL POPULATION SERVED BY SOURCE WATER SYSTEM - - - - -						4800		
GLOVERSVILLE WS	0000018	FULTON	NaSiF6	ADJ	04/52	17836		1.0
TOTAL POPULATION SERVED BY SOURCE WATER SYSTEM - - - - -						17836		
GOUVERNEUR WS	0004385	ST. LAWRENCE	Acid	ADJ	07/68	4285		1.0
TOTAL POPULATION SERVED BY SOURCE WATER SYSTEM - - - - -						4285		
GOWANDA WS	0000340	CATTARAUGUS	Acid	ADJ	06/74	3100		1.0
TOTAL POPULATION SERVED BY SOURCE WATER SYSTEM - - - - -						3100		
GREENWICH WATER CO, CT	0570011		Acid	ADJ	03/67	0		1.0
NY AMERICAN WATER CO	0003456	WESTCHESTER		CONS		46648		
TOTAL POPULATION SERVED BY SOURCE WATER SYSTEM - - - - -						46648		
GRIFFIS AFB	0017526	ONEIDA	Acid	ADJ	01/68	7600		1.0
TOTAL POPULATION SERVED BY SOURCE WATER SYSTEM - - - - -						7600		
GUILDERLAND	0000205	ALBANY	Acid	ADJ	09/73	21435		1.0
MCKOWNVILLE	0000199	ALBANY		CONS		2680		
TOTAL POPULATION SERVED BY SOURCE WATER SYSTEM - - - - -						24115		
HAMILTON WS	0002377	MADISON	Acid	ADJ	05/69	3775		1.0
TOTAL POPULATION SERVED BY SOURCE WATER SYSTEM - - - - -						3775		
HAMMONDSPORT	0001223	STEBEN	Acid	ADJ	03/84	1144		1.0
TOTAL POPULATION SERVED BY SOURCE WATER SYSTEM - - - - -						1144		
HEMLOCK(MONROE CO WA)	0001018	LIVINGSTON	Acid	ADJ	03/64	600		1.0
TOTAL POPULATION SERVED BY SOURCE WATER SYSTEM - - - - -						600		
HIGHLAND FALLS WS	0003532	ORANGE	NaF	ADJ	01/72	5500		1.0
TOTAL POPULATION SERVED BY SOURCE WATER SYSTEM - - - - -						5500		
HIGHLAND WD	0003368	ULSTER	NaF	ADJ	05/54	3568		1.0
TOTAL POPULATION SERVED BY SOURCE WATER SYSTEM - - - - -						3568		

POPULATION SERVED FLUORIDATED DRINKING WATER BY SOURCE SYSTEM,
CONSECUTIVE SYSTEM, AND COUNTY WITHIN STATE (AS OF 12/31/92)

NEW YORK

WATER SYSTEMS AND CONSECUTIVE SYSTEMS SERVED	EPA ID NO	COUNTY	CHEM USED	STATUS	FLUOR START DATE	POP SERVED	NATURAL SYSTEMS NAT LEVEL	OPT LEVEL
HOLCOMB WS	0001157	ONTARIO	Acid	ADJ	12/70	951		1.0
TOTAL POPULATION SERVED BY SOURCE WATER SYSTEM - - - - -						951		
HOMER WS	0001757	CORTLAND	NaF	ADJ	01/79	4242		1.0
TOTAL POPULATION SERVED BY SOURCE WATER SYSTEM - - - - -						4242		
HOOSICK FALLS WS	0000041	RENSSELAER	Acid	ADJ	09/52	4100		1.0
TOTAL POPULATION SERVED BY SOURCE WATER SYSTEM - - - - -						4100		
HORSEHEADS WS	0001009	CHEMUNG	Acid	ADJ	02/59	7348		1.0
HORSEHEADS TOWN WD 2	0004537	CHEMUNG		CONS		900		
HORSEHEADS TOWN WD 6	0004540	CHEMUNG		CONS		210		
HORSEHEADS TOWN WD 7	0004539	CHEMUNG		CONS		308		
HORSEHEADS(T) TOWN WD 9	0019098	CHEMUNG		CONS		279		
TOTAL POPULATION SERVED BY SOURCE WATER SYSTEM - - - - -						9045		
HUDSON FALLS WS	0000123	WASHINGTON	Acid	ADJ	10/62	7419		1.0
TOTAL POPULATION SERVED BY SOURCE WATER SYSTEM - - - - -						7419		
JAMAICA WATER SUPPLY CO	0011735	NASSAU	Acid	ADJ	09/73	518312		1.0
TOTAL POPULATION SERVED BY SOURCE WATER SYSTEM - - - - -						518312		
JAMESTOWN WS	0000366	CHAUTAUQUA	NaSiF6	ADJ	06/63	42784		1.0
CELERON	0000357	CHAUTAUQUA		CONS		1431		
ELLCOTT TWP WD 4	0021611	CHAUTAUQUA		CONS		25		
ELLCOTT TWP WD 5	0021612	CHAUTAUQUA		CONS		25		
FALCONER	0000362	CHAUTAUQUA		CONS		2928		
LAKEWOOD	0000367	CHAUTAUQUA		CONS		3941		
W ELLICOTT TWP WD1	0000361	CHAUTAUQUA		CONS		250		
TOTAL POPULATION SERVED BY SOURCE WATER SYSTEM - - - - -						51384		
LAKEVILLE WD	0001019	LIVINGSTON	Acid	ADJ	10/82	2400		1.0
TOTAL POPULATION SERVED BY SOURCE WATER SYSTEM - - - - -						2400		
LARCHMONT WS	0003433	WESTCHESTER	NaSiF6	ADJ	02/53	6268		1.0
TOTAL POPULATION SERVED BY SOURCE WATER SYSTEM - - - - -						6268		
LE RAY WD 1	0020178	JEFFERSON		NATL		100	0.0	
TOTAL POPULATION SERVED BY SOURCE WATER SYSTEM - - - - -						100		

POPULATION SERVED FLUORIDATED DRINKING WATER BY SOURCE SYSTEM,
CONSECUTIVE SYSTEM, AND COUNTY WITHIN STATE (AS OF 12/31/92)

NEW YORK

WATER SYSTEMS AND CONSECUTIVE SYSTEMS SERVED	EPA	COUNTY	CHEM USED	STATUS	FLUOR	POP SERVED	NATURAL SYSTEMS	
	ID NO				START DATE		NAT LEVEL	OPT LEVEL
LE ROY WD 1	0000550	GENESSEE			NATL	120	0.0	
TOTAL POPULATION SERVED BY SOURCE WATER SYSTEM - - - - -						120		
LE ROY WD 2	0018219	GENESSEE	OTHER	ADJ	00/00	240		1.0
TOTAL POPULATION SERVED BY SOURCE WATER SYSTEM - - - - -						240		
LEROY WS	0000549	GENESEE	Acid	ADJ	06/70	6200		1.0
TOTAL POPULATION SERVED BY SOURCE WATER SYSTEM - - - - -						6200		
LEVITTOWN WS	0002832	NASSAU	Acid	ADJ	01/54	48749		1.0
TOTAL POPULATION SERVED BY SOURCE WATER SYSTEM - - - - -						48749		
LIMA	0001021	LIVINGSTON	NaF	ADJ	01/84	2000		1.0
TOTAL POPULATION SERVED BY SOURCE WATER SYSTEM - - - - -						2000		
LITTLE VALLEY	0074700	CATTARAUGUS	NaF	ADJ	00/00	1203		1.0
TOTAL POPULATION SERVED BY SOURCE WATER SYSTEM - - - - -						1203		
LIVONIA (MONROE CO WA)	0001022	LIVINGSTON	Acid	ADJ	09/82	1275		1.0
LIVONIA CENTER WD	0001030	LIVINGSTON		CONS		250		
SOUTH LIVONIA WD	0011950	LIVINGSTON		CONS		300		
TOTAL POPULATION SERVED BY SOURCE WATER SYSTEM - - - - -						1825		
LOCKPORT WS	0000564	NIAGARA	NaSiF6	ADJ	01/59	25000		1.0
TOTAL POPULATION SERVED BY SOURCE WATER SYSTEM - - - - -						25000		
LYNDONVILLE	0000599	ORLEANS	NaF	ADJ	05/82	960		1.0
YATES WD 1	0000603	ORLEANS		CONS		140		
YATES WD 2	0000604	ORLEANS		CONS		175		
TOTAL POPULATION SERVED BY SOURCE WATER SYSTEM - - - - -						1275		
LYONS WS	0001229	WAYNE	Acid	ADJ	03/78	4600		1.0
LYONS TWP WD-GRISTM WD	0017537	WAYNE		CONS		150		
TOTAL POPULATION SERVED BY SOURCE WATER SYSTEM - - - - -						4750		
MACEDON TWP WD 2	0001230	STEUBEN	Acid	ADJ	08/82	1800		1.0
TOTAL POPULATION SERVED BY SOURCE WATER SYSTEM - - - - -						1800		

POPULATION SERVED FLUORIDATED DRINKING WATER BY SOURCE SYSTEM,
CONSECUTIVE SYSTEM, AND COUNTY WITHIN STATE (AS OF 12/31/92)

NEW YORK

WATER SYSTEMS AND CONSECUTIVE SYSTEMS SERVED	EPA ID NO	COUNTY	CHEM USED	STATUS	FLUOR START DATE	POP SERVED	NATURAL SYSTEMS NAT LEVEL	OPT LEVEL
MANCHESTER	0001160	WAYNE	Acid	ADJ	08/82	1640		1.0
TOTAL POPULATION SERVED BY SOURCE WATER SYSTEM - - - - -						1640		
MARATHON	0001759	CORTLAND	Acid	ADJ	08/82	1107		1.0
TOTAL POPULATION SERVED BY SOURCE WATER SYSTEM - - - - -						1107		
MARCELLUS	0080900	ONONDAGA	NaF	ADJ	06/88	1870		1.0
TOTAL POPULATION SERVED BY SOURCE WATER SYSTEM - - - - -						1870		
MASSENA WS	0004390	ST. LAWRENCE	Acid	ADJ	05/65	12851		1.0
TOTAL POPULATION SERVED BY SOURCE WATER SYSTEM - - - - -						12851		
MENANDS WS	0000200	ALBANY	NaSiF6	ADJ	01/67	4500		1.0
TOTAL POPULATION SERVED BY SOURCE WATER SYSTEM - - - - -						4500		
MIDDLEBURGH	0000096	SCHOHARIE	Acid	ADJ	05/84	1358		1.0
TOTAL POPULATION SERVED BY SOURCE WATER SYSTEM - - - - -						1358		
MONROE CO WATER AUTH	0001047	MONROE	Acid	ADJ	03/64	260000		1.0
BRIGHTON TWP-BRIGHTON WD	0015673	MONROE		CONS		399		
CHILI TWP-RIVERDALE WD	0015635	MONROE		CONS		399		
CLARKSON MEADOWS WD	0017542	MONROE		CONS		217		
CLARKSON WD	0001041	MONROE		CONS		1377		
CREEK STREET WD	0004522	MONROE		CONS		399		
DRAKE ROAD WD	0001062	MONROE		CONS		399		
EAST HYDRANT WD	0017545	MONROE		CONS		399		
EAST ROCHESTER WS	0001042	MONROE		CONS		8000		
EMPIRE WD	0001063	MONROE		CONS		399		
FIVE MILE LINE ROAD WD	0001064	MONROE		CONS		399		
FOREST LAWN WD	0001065	MONROE		CONS		399		
GREECE CONSOL WD-MCWA	0001044	MONROE		CONS		55000		
HAMLIN CONSOLIDATED WD	0004525	MONROE		CONS		3140		
HAMLIN KENDALL WD	0001087	MONROE		CONS		1622		
HAMLIN PARMA JOINT WD	0004526	MONROE		CONS		319		
HAMLIN WALKER WD	0001106	MONROE		CONS		450		
HARD ROAD WD	0001066	MONROE		CONS		399		
HATCH ROAD WD	0001067	MONROE		CONS		399		
HENRIETTA WD 1	0004527	MONROE		CONS		38000		
HILTON WS	0001045	MONROE		CONS		4721		
MCWA-COLLAMER RD WD	0015659	MONROE		CONS		139		
HOLT ROAD WD	0017541	MONROE		CONS		399		

POPULATION SERVED FLUORIDATED DRINKING WATER BY SOURCE SYSTEM,
CONSECUTIVE SYSTEM, AND COUNTY WITHIN STATE (AS OF 12/31/92)

NEW YORK

WATER SYSTEMS AND CONSECUTIVE SYSTEMS SERVED	EPA ID NO	COUNTY	CHEM USED	STATUS	FLUOR	NATURAL SYSTEMS	
					START DATE	POP SERVED	NAT LEVEL
HONEOYE FALLS	0015674	MONROE		CONS		399	
INSPIRATION POINT WD	0001068	MONROE		CONS		399	
IRONDEQUOIT TWP-WD	0015648	MONROE		CONS		399	
JACKSON ROAD WD	0017544	MONROE		CONS		399	
KLEM ROAD WD	0017540	MONROE		CONS		399	
LAKE ROAD WD	0001069	MONROE		CONS		399	
LAKE SHORE WD-MCWA	0001105	MONROE		CONS		399	
MAPLE DRIVE WD	0017539	MONROE		CONS		399	
MCWA-BENEDICT TRACT WD	0015626	MONROE		CONS		399	
MCWA-BROOKVIEW TRACT WD	0015627	MONROE		CONS		399	
MCWA-BUFFALO ROAD WD	0015637	MONROE		CONS		399	
MCWA-CHILI AVENUE TRACT WD	0015628	MONROE		CONS		399	
MCWA-CHILI HEIGHTS WD	0015629	MONROE		CONS		399	
MCWA-CHILI WD	0015630	MONROE		CONS		399	
MCWA-COLLAMER RD WD	0015659	MONROE		CONS		139	
MCWA-CREEKVIEW WD	0015631	MONROE		CONS		399	
MCWA-CULVER RD ORCHARDS WD	0015644	MONROE		CONS		399	
MCWA-E & N GATES CONSOL WD	0015638	MONROE		CONS		399	
MCWA-E GATES-SOWEST EXT WD	0015639	MONROE		CONS		399	
MCWA-EAST AVE WD	0015676	MONROE		CONS		399	
MCWA-EAST WD	0015677	MONROE		CONS		399	
MCWA-EAST WTR DIST	0019668	MONROE		CONS		399	
MCWA-FAIRVIEW WD	0015645	MONROE		CONS		399	
MCWA-FERGUSON DR WD	0015660	MONROE		CONS		81	
MCWA-FRENCH RD WD	0015678	MONROE		CONS		399	
MCWA-FRUITDALE WD	0015646	MONROE		CONS		399	
MCWA-GATES CONSOL WD 2	0015640	MONROE		CONS		399	
MCWA-HELENDALE WD	0015647	MONROE		CONS		399	
MCWA-HUFFER RD & ZELLWEGER	0015661	MONROE		CONS		403	
MCWA-KNOLLWOOD WD	0015679	MONROE		CONS		399	
MCWA-LAKE SHORE W BEACH WD	0015662	MONROE		CONS		260	
MCWA-LAKECREST WD	0015688	MONROE		CONS		399	
MCWA-LINDEN AVE WD	0015680	MONROE		CONS		399	
MCWA-LOCKWOOD WD	0015632	MONROE		CONS		399	
MCWA-LONG MEADOW-FOREST PK WD	0015681	MONROE		CONS		399	
MCWA-MANITOU RD WD	0015664	MONROE		CONS		298	
MCWA-MENDON WD	0015675	MONROE		CONS		399	
MCWA-MORGAN ROAD WD	0015633	MONROE		CONS		399	
MCWA-MUMFORD WD	0015686	MONROE		CONS		399	
MCWA-NORTH GOODMAN WD	0015649	MONROE		CONS		399	
MCWA-OGDEN WD 1	0015655	MONROE		CONS		399	
MCWA-OGDEN-GATES WD	0015657	MONROE		CONS		399	
MCWA-PALMYRA RD WD	0015682	MONROE		CONS		399	
MCWA-PARMA CENTER WD	0015663	MONROE		CONS		450	
MCWA-PARMA NORTH WD	0015665	MONROE		CONS		1584	
MCWA-PARMA RIDGE RD WD	0015666	MONROE		CONS		837	
MCWA-PARMA SOUTH WD	0019623	MONROE		CONS		1414	
MCWA-PIXLEY ROAD WD	0015641	MONROE		CONS		399	
MCWA-RANCHMAR WD	0015634	MONROE		CONS		399	

POPULATION SERVED FLUORIDATED DRINKING WATER BY SOURCE SYSTEM,
CONSECUTIVE SYSTEM, AND COUNTY WITHIN STATE (AS OF 12/31/92)

NEW YORK

WATER SYSTEMS AND CONSECUTIVE SYSTEMS SERVED	EPA ID NO	COUNTY	CHEM USED	STATUS	FLUOR	POP SERVED	NATURAL SYSTEMS	
					START DATE		NAT LEVEL	OPT LEVEL
MCWA-RIGA WD	0015671	MONROE		CONS		399		
MCWA-ROLLING ACRES	0015658	MONROE		CONS		399		
MCWA-SCOTTSVILLE	0015685	MONROE		CONS		399		
MCWA-SENECA-RODGERS WD	0015650	MONROE		CONS		399		
MCWA-SO PITTSFORD WD 1	0015683	MONROE		CONS		399		
MCWA-SO PITTSFORD WD 2	0015684	MONROE		CONS		399		
MCWA-SOUTH GATES WD	0015642	MONROE		CONS		399		
MCWA-SOUTHEAST WD	0015689	MONROE		CONS		399		
MCWA-ST PAUL WD	0015651	MONROE		CONS		399		
MCWA-STATE JACKSON WD	0015669	MONROE		CONS		36		
MCWA-SUMMERVILLE WD	0015652	MONROE		CONS		399		
MCWA-SUNSETVIEW WD	0015636	MONROE		CONS		399		
MCWA-TRIMMER-RIDGE WD	0015667	MONROE		CONS		78		
MCWA-WEST GATES WD	0015643	MONROE		CONS		399		
MCWA-WHEATLAND WD	0015687	MONROE		CONS		399		
MCWA-WINFIELD ROAD WD	0015653	MONROE		CONS		399		
NORTH EAST WD	0001070	MONROE		CONS		399		
NORTH WD	0001071	MONROE		CONS		399		
PEARLWOOD RD	0001149	MONROE		CONS		399		
PENFIELD WD	0015668	MONROE		CONS		399		
PERINTON TWP	0015670	MONROE		CONS		240		
PITTSFORD WS	0001054	MONROE		CONS		4500		
ROCHESTER	0004518	MONROE		CONS		225000		
RUSH TWP WD	0001056	MONROE		CONS		399		
RUSH WD 2 - MCWA	0001148	MONROE		CONS		399		
SEA BREEZE WD-MCWA	0001118	MONROE		CONS		8100		
SHOECRAFT WD	0001072	MONROE		CONS		399		
SOUTH FIVE MILE LINE WD	0001073	MONROE		CONS		399		
SPENCERPORT	0001058	MONROE		CONS		4725		
SWEDEN OGDEN JOINT WD	0004570	MONROE		CONS		1564		
SWEDEN WD 1	0001059	MONROE		CONS		153		
SWEDEN WD 2	0001077	MONROE		CONS		1088		
SWEDEN WD 3	0001088	MONROE		CONS		187		
SWEDEN WD 4	0001078	MONROE		CONS		340		
TERRA BUONA WD	0019607	MONROE		CONS		98		
UNION HILL WD	0001060	MONROE		CONS		399		
VOSBURG WD	0001074	MONROE		CONS		399		
WEST WD	0001076	MONROE		CONS		399		
WHAL ROAD WD	0001075	MONROE		CONS		399		
TOTAL POPULATION SERVED BY SOURCE WATER SYSTEM - - - - -						655283		
MONTICELLO WS	0003337	SULLIVAN	NaF	ADJ	01/57	7500		1.0
TOTAL POPULATION SERVED BY SOURCE WATER SYSTEM - - - - -						7500		
MORRISONVILLE WD	0000220	CLINTON	NaSiF6	ADJ	12/82	1000		1.0
TOTAL POPULATION SERVED BY SOURCE WATER SYSTEM - - - - -						1000		

POPULATION SERVED FLUORIDATED DRINKING WATER BY SOURCE SYSTEM,
CONSECUTIVE SYSTEM, AND COUNTY WITHIN STATE (AS OF 12/31/92)

NEW YORK

WATER SYSTEMS AND CONSECUTIVE SYSTEMS SERVED	EPA ID NO	COUNTY	CHEM USED	STATUS	FLUOR START DATE	POP SERVED	NATURAL SYSTEMS NAT LEVEL	OPT LEVEL
MORRISTOWN WS	0004391	ST. LAWRENCE	Acid	ADJ	08/67	550		1.0
TOTAL POPULATION SERVED BY SOURCE WATER SYSTEM - - - - -						550		
MORRISVILLE	0003521	CLINTON	NaF	ADJ	11/84	1500		1.0
TOTAL POPULATION SERVED BY SOURCE WATER SYSTEM - - - - -						1500		
NAPLES	0001161	ONTARIO	Acid	ADJ	05/83	1226		1.0
TOTAL POPULATION SERVED BY SOURCE WATER SYSTEM - - - - -						1226		
NEW YORK CITY WS	0003493	NEW YORK	NaSiF6	ADJ	09/65	552718		1.0
GREENBURGH CONSOLIDATED WD 1	0003429	WESTCHESTER		CONS		20000		
NEW ROCHELLE WC (PART)	0003444	WESTCHESTER		CONS		45804		
PELHAM	0011901	WESTCHESTER		CONS		2053		
WESTCHESTER JT WW 1	0003435	WESTCHESTER		CONS		29589		
NEW ROCHELLE WC (PART)	0003444	WESTCHESTER		CONS		45804		
PELHAM	0011901	WESTCHESTER		CONS		2053		
YONKERS WS	0003465	NEW YORK		CONS		194000		
TOTAL POPULATION SERVED BY SOURCE WATER SYSTEM - - - - -						-6892021		
NEWARK WS	0001232	WAYNE	Acid	ADJ	02/61	10000		1.0
TOTAL POPULATION SERVED BY SOURCE WATER SYSTEM - - - - -						10000		
NEWBURGH WS	0003578	ORANGE	NaF	ADJ	05/45	9600		1.0
NEW WINDSOR TWP-CONS WD	0003580	ORANGE		CONS		15000		
NEWBURGH CITY	0003549	ORANGE		CONS		23438		
TOTAL POPULATION SERVED BY SOURCE WATER SYSTEM - - - - -						48038		
NEWBURGH	0003546	ORANGE	Acid	ADJ	05/84	364		1.0
TOTAL POPULATION SERVED BY SOURCE WATER SYSTEM - - - - -						364		
NIAGARA CO WD	0000567	NIAGARA	Acid	ADJ	07/60	38		1.0
BARKER	0000556	NIAGARA		CONS		552		
CAMBRIA WD	0000557	NIAGARA		CONS		4419		
CARLISLE GARDENS LOCKPART WD 1	0000565	NIAGARA		CONS		450		
HARTLAND WD	0000588	NIAGARA		CONS		2400		
LEWISTON WTR IMPROVEMENT AREA	0000561	NIAGARA		CONS		14700		
LEWISTOWN VILLAGE	0000558	NIAGARA		CONS		3326		
LINCOLN VILLAGE LOCKPART WD 2	0000562	NIAGARA		CONS		410		
LOCKPORT WD 3	0000563	NIAGARA		CONS		11800		
MEDINA	0000600	NIAGARA		CONS		7000		
MIDDLEPORT	0000566	NIAGARA		CONS		2000		
NEWFANE WD 4	0000595	NIAGARA		CONS		5810		

POPULATION SERVED FLUORIDATED DRINKING WATER BY SOURCE SYSTEM,
CONSECUTIVE SYSTEM, AND COUNTY WITHIN STATE (AS OF 12/31/92)

NEW YORK

WATER SYSTEMS AND CONSECUTIVE SYSTEMS SERVED	EPA ID NO	COUNTY	CHEM USED	STATUS	FLUOR START DATE	POP SERVED	NATURAL SYSTEMS NAT LEVEL	OPT LEVEL
NEWFANE WD NO 1,2,3 CONSOL	0000573	NIAGARA		CONS		4900		
NIAGARA FALLS WS	0000568	NIAGARA		CONS		71384		
NIAGARA WTR IMPROVEMENT AREA	0000571	NIAGARA		CONS		9500		
PENDLETON TWP WD	0000574	NIAGARA		CONS		4726		
PORTER WD 1	0000577	NIAGARA		CONS		2000		
PORTER WD 2	0000578	NIAGARA		CONS		3200		
RANSOMVILLE EXTENSION #3 WD	0000579	NIAGARA		CONS		585		
RIDGEWAY RT 31E	0017294	ORLEANS		CONS		200		
RIDGEWAY RTS 104 & 63 W.D.	0012221	ORLEANS		CONS		600		
ROYALTON WD 1	0000580	NIAGARA		CONS		1200		
ROYALTON WD 2	0000581	NIAGARA		CONS		1275		
SHELBY WD 1	0000602	ORLEANS		CONS		200		
SOMERSET CONSOL WD	0000583	NIAGARA		CONS		2500		
WHEATFIELD WD	0000585	NIAGARA		CONS		9600		
WILSON	0000586	NIAGARA		CONS		1236		
WILSON TOWN WD	0000587	NIAGARA		CONS		5792		
YOUNGSTOWN	0016262	NIAGARA		CONS		2200		
TOTAL POPULATION SERVED BY SOURCE WATER SYSTEM - - - - -						174003		
NISKAYUNA W S	0000077	SCHENECTADY	NaF	ADJ	07/79	11000		1.0
TOTAL POPULATION SERVED BY SOURCE WATER SYSTEM - - - - -						11000		
NORTH TONAWANDA WS	0000572	NIAGARA	Acid	ADJ	01/61	36000		1.0
TOTAL POPULATION SERVED BY SOURCE WATER SYSTEM - - - - -						36000		
NORWICH WS	0001745	CHENANGO	NaF	ADJ	03/75	8082		1.0
TOTAL POPULATION SERVED BY SOURCE WATER SYSTEM - - - - -						8082		
NORWOOD	0004393	ST LAWRENCE	Acid	ADJ	12/82	2200		1.0
TOTAL POPULATION SERVED BY SOURCE WATER SYSTEM - - - - -						2200		
OAKFIELD	0000551	GENESEE	Acid	ADJ	09/83	2000		1.0
TOTAL POPULATION SERVED BY SOURCE WATER SYSTEM - - - - -						2000		
OGDENSBURG WS	0004394	ST. LAWRENCE	Acid	ADJ	12/68	12375		1.0
TOTAL POPULATION SERVED BY SOURCE WATER SYSTEM - - - - -						12375		
OLD FORGE WD	0002312	HERKIMER	Acid	ADJ	08/83	3000		1.0
THENDARA	0002315	HERKIMER		CONS		450		
TOTAL POPULATION SERVED BY SOURCE WATER SYSTEM - - - - -						3450		

POPULATION SERVED FLUORIDATED DRINKING WATER BY SOURCE SYSTEM,
CONSECUTIVE SYSTEM, AND COUNTY WITHIN STATE (AS OF 12/31/92)

NEW YORK

WATER SYSTEMS AND CONSECUTIVE SYSTEMS SERVED	EPA ID NO	COUNTY	CHEM USED	STATUS	FLUOR START DATE	POP SERVED	NATURAL SYSTEMS NAT LEVEL	OPT LEVEL
OLEAN WS	0000345	CATTARAUGUS	NaF	ADJ	11/51	18000		1.0
TOTAL POPULATION SERVED BY SOURCE WATER SYSTEM - - - - -						18000		
ONEONTA WS	0000154	OTSEGO	Acid	ADJ	06/58	17450		1.0
TOTAL POPULATION SERVED BY SOURCE WATER SYSTEM - - - - -						17450		
ONONDAGA CO WATER AUTH	0004336	ONONDAGA	Acid	ADJ	11/69	130000		1.0
CAMILLUS CONSOLIDATED WD	0004309	ONONDAGA		CONS		18500		
CENTRAL SULLIVAN	0018358	MADISON		CONS		1600		
CICERO WD'S	0004342	ONONDAGA		CONS		14108		
CLAY WD'S	0004344	ONONDAGA		CONS		16000		
DEWITT WD'S - NORTH	0016112	ONONDAGA		CONS		8970		
DEWITT WD'S - SOUTH	0004343	ONONDAGA		CONS		17500		
EAST SULLIVAN	0011095	MADISON		CONS		864		
GEDDES WD'S	0004350	ONONDAGA		CONS		4200		
HARTL CT WD	0004314	ONONDAGA		CONS		250		
JORDAN	0004316	ONONDAGA		CONS		1400		
LAKELAND WD	0004351	ONONDAGA		CONS		1500		
LIVERPOOL	0004317	ONONDAGA		CONS		2849		
LYSANDER WTP	0004320	ONONDAGA		CONS		2500		
MINOA	0004323	ONONDAGA		CONS		3660		
NORTH SULLIVAN WD	0010846	MADISON		CONS		3100		
OCWA COLD SPRING WD	0004319	ONONDAGA		CONS		399		
SALINA WD'S	0004346	ONONDAGA		CONS		17500		
SOLVAY	0004332	ONONDAGA		CONS		7140		
SOUTHWOOD JAMESVILLE WD	0004328	ONONDAGA		CONS		1400		
VAN BUREN WD'S	0004348	ONONDAGA		CONS		8000		
WEST PHOENIX WD	0004349	ONONDAGA		CONS		369		
TOTAL POPULATION SERVED BY SOURCE WATER SYSTEM - - - - -						261809		
ONTARIO TWP WD	0001233	WAYNE	Acid	ADJ	06/72	5880		1.0
ACREHURST WC INC	0004517	ONTARIO		CONS		131		
ASHTON PLACE WD	0020916	ONTARIO		CONS		84		
CANANDAIGUA E ZONE WD	0010130	ONTARIO		CONS		514		
CANANDAIGUA W ZONE WD	0010132	ONTARIO		CONS		2000		
CANANDAIGUA-FARMINGTON WD	0001151	ONTARIO		CONS		7500		
CANANDAIGUA-HOPEWELL WD	0011948	ONTARIO		CONS		634		
CHAPIN RD WD	0017660	ONTARIO		CONS		108		
CLIFTON SPRINGS	0001154	WAYNE		CONS		2036		
EAST BLOOMFIELD WD 1	0001177	ONTARIO		CONS		93		
EAST BLOOMFIELD WD 2	0001180	ONTARIO		CONS		222		
GENEVA TOWN WD 1	0004511	ONTARIO		CONS		208		
GENEVA TOWN WD 3	0004513	ONTARIO		CONS		440		
GENEVA TOWN WD 4	0004509	ONTARIO		CONS		90		
GENEVA TOWN WD 5	0004507	ONTARIO		CONS		192		
GENEVA TOWN WD 6	0011902	ONTARIO		CONS		189		

POPULATION SERVED FLUORIDATED DRINKING WATER BY SOURCE SYSTEM,
CONSECUTIVE SYSTEM, AND COUNTY WITHIN STATE (AS OF 12/31/92)

NEW YORK

WATER SYSTEMS AND CONSECUTIVE SYSTEMS SERVED	EPA	COUNTY	CHEM USED	STATUS	FLUOR	POP SERVED	NATURAL SYSTEMS	
	ID NO				START DATE		NAT LEVEL	OPT LEVEL
GENEVA TOWN WD 7	0020915	ONTARIO			CONS	164		
HONEOYE WD 2-RICHMOND T HALL	0001159	ONTARIO			CONS	935		
HONEOYE WD 3-RICHMOND T HALL	0001169	ONTARIO			CONS	450		
HOPEWELL WD 1	0001168	ONTARIO			CONS	218		
HOPEWELL WD 2	0001182	ONTARIO			CONS	519		
MARBLETOWN-WHITE RD WD	0020645	ONTARIO			CONS	75		
NORTH BLOOMFIELD WD	0001167	ONTARIO			CONS	238		
NORTH FARMINGTON WD	0001176	ONTARIO			CONS	1700		
PHELPS	0001162	ONTARIO			CONS	2100		
PORT GIBSON WD	0001163	ONTARIO			CONS	650		
RG & E WD	0001250	WAYNE			CONS	150		
RTE 104 EAST WD	0001251	WAYNE			CONS	900		
RTE 104 WEST WD	0001252	WAYNE			CONS	80		
SENECA (T) WD	0001178	ONTARIO			CONS	2000		
SHORTSVILLE	0001165	WAYNE			CONS	1669		
VICTOR TOWN WTR BENEFIT AREA	0004515	ONTARIO			CONS	2500		
WALWORTH TWP WD1	0001246	WAYNE			CONS	3500		
WEST BLOOMFIELD WD	0001181	ONTARIO			CONS	1100		
WEST ONTARIO WD	0001234	WAYNE			CONS	475		
TOTAL POPULATION SERVED BY SOURCE WATER SYSTEM - - - - -						39744		
OSWEGO WS	0004361	OSWEGO	Acid	ADJ	05/60	28793		1.0
OSWEGO TWP-FRT VALLEY WD	0004354	OSWEGO		CONS		1335		
OSWEGO TWP-LAKE SHORE RD W.D.	0018439	OSWEGO		CONS		295		
OSWEGO TWP-MINETTO SERV. AREA	0013845	OSWEGO		CONS		1225		
OSWEGO TWP-OSWEGO CTR WD	0013321	OSWEGO		CONS		486		
OSWEGO-S.W. W.D.	0013322	OSWEGO		CONS		787		
OSWEGO-W. FIFTH ST.	0001324	OSWEGO		CONS		263		
OSWEGO-W.FIFTH ST. OF MINETTO	0004375	OSWEGO		CONS		360		
OSWEGO-WASHINGTON BLVD.	0015323	OSWEGO		CONS		375		
SCRIBA TWP-HALL RD WD	0013326	OSWEGO		CONS		392		
SCRIBA TWP-NORTH RD WD	0013328	OSWEGO		CONS		365		
TOTAL POPULATION SERVED BY SOURCE WATER SYSTEM - - - - -						34676		
OWEGO WD 2	0005670	TIOGA	NaF	ADJ	05/65	1800		1.0
TOTAL POPULATION SERVED BY SOURCE WATER SYSTEM - - - - -						1800		
PAINTED POST WS	0001222	STEUBEN	NaSiF6	ADJ	02/76	2196		1.0
MACEDON TWP-CONSOL WD (PART)	0001257	WAYNE		CONS		2520		
MARION WD 1	0001231	STEUBEN		CONS		2000		
RIVERSIDE	0001218	STEUBEN		CONS		682		
WILLIAMSON-MAR WD	0001256	STEUBEN		CONS		750		
TOTAL POPULATION SERVED BY SOURCE WATER SYSTEM - - - - -						8148		
PALATINE BRIDGE	0000142	MONTGOMERY	NaF	ADJ	02/83	1000		1.0
TOTAL POPULATION SERVED BY SOURCE WATER SYSTEM - - - - -						1000		

POPULATION SERVED FLUORIDATED DRINKING WATER BY SOURCE SYSTEM,
CONSECUTIVE SYSTEM, AND COUNTY WITHIN STATE (AS OF 12/31/92)

NEW YORK

WATER SYSTEMS AND CONSECUTIVE SYSTEMS SERVED	EPA ID NO	COUNTY	CHEM USED	STATUS	FLUOR START DATE	POP SERVED	NATURAL SYSTEMS NAT LEVEL	OPT LEVEL
PALMYRA WS	0001235	WAYNE	Acid	ADJ	03/58	3776		1.0
PALMYRA TWP NORTH WD	0001259	WAYNE		CONS		700		
PALMYRA TWP SOUTH WD	0001260	WAYNE		CONS		340		
TOTAL POPULATION SERVED BY SOURCE WATER SYSTEM - - - - -						4816		
PAVILION #1	0000552	GENESEE	NaF	ADJ	04/83	560		1.0
TOTAL POPULATION SERVED BY SOURCE WATER SYSTEM - - - - -						560		
PENN YAN WS	0001263	YATES	NaSiF6	ADJ	02/53	5875		1.0
DRESDEN	0001261	YATES		CONS		545		
TOTAL POPULATION SERVED BY SOURCE WATER SYSTEM - - - - -						6420		
PERRY WS	0000613	WYOMING	NaSiF6	ADJ	12/58	3501		1.0
CASTILE TWP-GARDEAU WD	0000611	WYOMING		CONS		38		
CASTILE TWP-SILV LAKE WD	0011605	WYOMING		CONS		808		
LETCHWORTH STATE PARK	0011826	WYOMING		CONS		58		
PERRY TWP-PERRY CTR WD	0000614	WYOMING		CONS		221		
TOTAL POPULATION SERVED BY SOURCE WATER SYSTEM - - - - -						4626		
PHILADELPHIA	0105600	JEFFERSON	NaF	ADJ	04/89	900		1.0
TOTAL POPULATION SERVED BY SOURCE WATER SYSTEM - - - - -						900		
PLATTSBURGH WS	0000217	CLINTON	NaSiF6	ADJ	10/53	21057		1.0
BLUFF POINT W.D.	0016542	CLINTON		CONS		252		
CLIFF HAVEN WD	0000218	CLINTON		CONS		1300		
CUMBERLAND HEAD CORNER WD	0000219	CLINTON		CONS		1000		
PLATTSBURGH TWP-TM WD	0000229	CLINTON		CONS		2500		
TOTAL POPULATION SERVED BY SOURCE WATER SYSTEM - - - - -						26109		
PLEASANTVILLE WS	0003455	WESTCHESTER	Acid	ADJ	06/55	9500		1.0
BEAR RIDGE LAKE WD	0003438	WESTCHESTER		CONS		490		
MEADOWBROOK WD	0003439	WESTCHESTER		CONS		77		
TOTAL POPULATION SERVED BY SOURCE WATER SYSTEM - - - - -						10067		
PORTVILLE WS	0000347	CATTARAUGUS	NaF	ADJ	10/72	1136		1.0
TOTAL POPULATION SERVED BY SOURCE WATER SYSTEM - - - - -						1136		
POTSDAM WS	0004397	ST. LAWRENCE	Acid	ADJ	04/67	10635		1.0
TOTAL POPULATION SERVED BY SOURCE WATER SYSTEM - - - - -						10635		

POPULATION SERVED FLUORIDATED DRINKING WATER BY SOURCE SYSTEM,
CONSECUTIVE SYSTEM, AND COUNTY WITHIN STATE (AS OF 12/31/92)

NEW YORK

WATER SYSTEMS AND CONSECUTIVE SYSTEMS SERVED	EPA ID NO	COUNTY	CHEM USED	STATUS	FLUOR START DATE	POP SERVED	NATURAL SYSTEMS NAT LEVEL	OPT LEVEL
POUGHKEEPSIE WS	0002774	DUTCHESS	NaSiF6	ADJ	10/52	29757		1.0
POUGHKEEPSIE TOWN WIDE WD	0002812	DUTCHESS		CONS		35000		
TOTAL POPULATION SERVED BY SOURCE WATER SYSTEM - - - - -						64757		
RAVENA WS	0000201	ALBANY	NaF	ADJ	11/68	4700		1.0
TOTAL POPULATION SERVED BY SOURCE WATER SYSTEM - - - - -						4700		
REMSEN	0002404	ONEIDA	NaF	ADJ	07/84	650		1.0
TOTAL POPULATION SERVED BY SOURCE WATER SYSTEM - - - - -						650		
RICHFIELD SPRINGS	0000156	OTSEGO	Acid	ADJ	02/85	762		1.0
TOTAL POPULATION SERVED BY SOURCE WATER SYSTEM - - - - -						762		
RICHMONDVILLE WS	0000097	SCHOHARIE	Acid	ADJ	05/67	762		1.0
TOTAL POPULATION SERVED BY SOURCE WATER SYSTEM - - - - -						762		
SACKETS HARBOR	0002343	JEFFERSON	Acid	ADJ	01/84	1200		1.0
TOTAL POPULATION SERVED BY SOURCE WATER SYSTEM - - - - -						1200		
SANDUSKY	0003500	CATTARAUGUS	OTHER	ADJ	00/00	225		1.0
TOTAL POPULATION SERVED BY SOURCE WATER SYSTEM - - - - -						225		
SARATOGA SPRINGS WS	0000168	SARATOGA	NaSiF6	ADJ	08/62	27000		1.0
TOTAL POPULATION SERVED BY SOURCE WATER SYSTEM - - - - -						27000		
SCARSDALE WS	0003457	WESTCHESTER	Acid	ADJ	09/57	22337		1.0
NEW ROCHELLE WC (PART)	0003444	WESTCHESTER		CONS		45804		
PELHAM	0011901	WESTCHESTER		CONS		2053		
TOTAL POPULATION SERVED BY SOURCE WATER SYSTEM - - - - -						70194		
SCHENECTADY WS	0000070	SCHENECTADY	Acid	ADJ	03/71	67972		1.0
NISKAYUNA TWP WD 1	0000073	SCHENECTADY		CONS		1475		
NISKAYUNA TWP WD 2	0000074	SCHENECTADY		CONS		750		
NISKAYUNA TWP WD 3	0000075	SCHENECTADY		CONS		2400		
NISKAYUNA TWP WD 6	0000078	SCHENECTADY		CONS		1000		
NISKAYUNA TWP WD 7	0000079	SCHENECTADY		CONS		550		
NISKAYUNA TWP WD 8	0000080	SCHENECTADY		CONS		500		
ROTTERDAM TWP WD 1	0000065	SCHENECTADY		CONS		5350		
TOTAL POPULATION SERVED BY SOURCE WATER SYSTEM - - - - -						79997		

POPULATION SERVED FLUORIDATED DRINKING WATER BY SOURCE SYSTEM,
CONSECUTIVE SYSTEM, AND COUNTY WITHIN STATE (AS OF 12/31/92)

NEW YORK

WATER SYSTEMS AND CONSECUTIVE SYSTEMS SERVED	EPA ID	COUNTY	CHEM USED	STATUS	FLUOR START DATE	POP SERVED	NATURAL SYSTEMS	
	NO						NAT LEVEL	OPT LEVEL
SCHROON LAKE WD	0000292	ESSEX	NaF	ADJ	11/84	2750		1.0
TOTAL POPULATION SERVED BY SOURCE WATER SYSTEM - - - - -						2750		
SCIO	0000325	ALLEGHANY	OTHER	ADJ	12/85	800		1.0
TOTAL POPULATION SERVED BY SOURCE WATER SYSTEM - - - - -						800		
SCOTIA	0124700	SCHENECTADY	NaF	ADJ	02/90	7600		1.0
TOTAL POPULATION SERVED BY SOURCE WATER SYSTEM - - - - -						7600		
SENECA ARMY DEPOT VARICK WD	0012215 0010642	SENECA SENECA	Acid	ADJ CONS	02/71	1500 350		1.0
TOTAL POPULATION SERVED BY SOURCE WATER SYSTEM - - - - -						1850		
SIDNEY	0000270	DELAWARE	NaF	ADJ	02/83	5000		1.0
TOTAL POPULATION SERVED BY SOURCE WATER SYSTEM - - - - -						5000		
SODUS POINT	0001242	WAYNE	NaF	ADJ	03/83	1334		1.0
TOTAL POPULATION SERVED BY SOURCE WATER SYSTEM - - - - -						1334		
SODUS WS SODUS RURAL WD 1 SODUS RURAL WD 2	0001241 0001254 0001255	WAYNE WAYNE WAYNE	Acid	ADJ CONS CONS	03/75	1810 2000 500		1.0
TOTAL POPULATION SERVED BY SOURCE WATER SYSTEM - - - - -						4310		
SPRINGVILLE WS	0000539	ERIE	Acid	ADJ	04/75	4285		1.0
TOTAL POPULATION SERVED BY SOURCE WATER SYSTEM - - - - -						4285		
STAMFORD	0000272	DELAWARE	NaF	ADJ	10/84	1280		1.0
TOTAL POPULATION SERVED BY SOURCE WATER SYSTEM - - - - -						1280		
STEWART FIELD WD	0011885	ORANGE	OTHER	ADJ	00/00	2500		1.0
TOTAL POPULATION SERVED BY SOURCE WATER SYSTEM - - - - -						2500		
SYRACUSE WS ELBRIDGE SKANEATELES SKANEATELES WD'S	0004334 0004312 0004331 0004347	ONONDAGA ONONDAGA ONONDAGA ONONDAGA	OTHER	ADJ CONS CONS CONS	00/00	170105 1098 2800 3470		1.0
TOTAL POPULATION SERVED BY SOURCE WATER SYSTEM - - - - -						177473		

POPULATION SERVED FLUORIDATED DRINKING WATER BY SOURCE SYSTEM,
CONSECUTIVE SYSTEM, AND COUNTY WITHIN STATE (AS OF 12/31/92)

NEW YORK

WATER SYSTEMS AND CONSECUTIVE SYSTEMS SERVED	EPA ID NO	COUNTY	CHEM USED	STATUS	FLUOR START DATE	POP SERVED	NATURAL SYSTEMS NAT LEVEL	OPT LEVEL
GRIDLEY AVE DEVELOPMENT	0003512	ONEIDA		CONS		171		
HILLCREST WD	0002401	ONEIDA		CONS		170		
HOLLAND PATENT	0002390	ONEIDA		CONS		532		
HORATIO ART WD 2	0002423	ONEIDA		CONS		532		
KIRKLAND WD 2	0002427	ONEIDA		CONS		370		
KIRKLAND WD 3	0002391	ONEIDA		CONS		80		
KIRKLAND WD 4	0011947	ONEIDA		CONS		340		
KIRKLAND WD 5	0002428	ONEIDA		CONS		84		
LEE WD	0002394	ONEIDA		CONS		3840		
LOWER UTICA ST WD	0002392	ONEIDA		CONS		200		
MARCY WTR IMPROVEMENT AREA	0011949	ONEIDA		CONS		6000		
MULHANEY RD WD 1	0002422	ONEIDA		CONS		100		
NEW HARTFORD	0002397	ONEIDA		CONS		2433		
NEW HARTFORD IMPROV DIST	0002414	ONEIDA		CONS		13050		
NEW YORK MILLS	0002398	ONEIDA		CONS		3805		
ORISKANY	0002400	ONEIDA		CONS		1630		
PROSPECT STREET WD	0002413	ONEIDA		CONS		280		
SANGERFIELD WD	0002406	ONEIDA		CONS		100		
SULPHUR SPRINGS RD WD	0002402	ONEIDA		CONS		48		
TABERG WD	0002409	ONEIDA		CONS		500		
TINDALL CORNERS WD	0003514	ONEIDA		CONS		570		
UNIVERSITY MANOR WD	0003511	ONEIDA		CONS		92		
VERNON	0002412	ONEIDA		CONS		1300		
WHITESBORO	0002417	ONEIDA		CONS		4805		
WHITESTOWN WD 1-YORKVILLE WD	0002453	ONEIDA		CONS		88		
WHITESTOWN WD 10-HARTS HILL T	0002462	ONEIDA		CONS		168		
WHITESTOWN WD 11-HARTSHILL VW	0002463	ONEIDA		CONS		115		
WHITESTOWN WD 12-GLEN HAVEN DV	0002464	ONEIDA		CONS		216		
WHITESTOWN WD 13-HARTSHILLE CR	0002465	ONEIDA		CONS		310		
WHITESTOWN WD 14-HARTSHILLE AC	0002466	ONEIDA		CONS		40		
WHITESTOWN WD 15-WILLCOX RD	0002467	ONEIDA		CONS		70		
WHITESTOWN WD 16-HARTSHILL SUM	0002468	ONEIDA		CONS		680		
WHITESTOWN WD 17-AITKEN AVE	0002469	ONEIDA		CONS		188		
WHITESTOWN WD 2-HARTS HILL	0002454	ONEIDA		CONS		50		
WHITESTOWN WD 3-HARTS HILL	0002455	ONEIDA		CONS		40		
WHITESTOWN WD 4-SUNSET MANOR	0002456	ONEIDA		CONS		908		
WHITESTOWN WD 5-CRESTHILL MN	0002457	ONEIDA		CONS		92		
WHITESTOWN WD 6-DUNHAM MANOR	0002458	ONEIDA		CONS		955		
WHITESTOWN WD 7-HARTS HILL C	0002459	ONEIDA		CONS		230		
WHITESTOWN WD 8-THRUWAY ACRE	0002460	ONEIDA		CONS		165		
WHITESTOWN WD 9-WHITESTWN TERR	0002461	ONEIDA		CONS		68		
YORKVILLE	0002418	ONEIDA		CONS		3425		
TOTAL POPULATION SERVED BY SOURCE WATER SYSTEM - - - - -						187781		
VESTAL CONSOLIDATED 1	0001674	BROOME	NaF	ADJ	05/83	7517		1.0
TOTAL POPULATION SERVED BY SOURCE WATER SYSTEM - - - - -						7517		

POPULATION SERVED FLUORIDATED DRINKING WATER BY SOURCE SYSTEM,
CONSECUTIVE SYSTEM, AND COUNTY WITHIN STATE (AS OF 12/31/92)

NEW YORK

WATER SYSTEMS AND CONSECUTIVE SYSTEMS SERVED	EPA ID NO	COUNTY	CHEM USED	STATUS	FLUOR START DATE	POP SERVED	NATURAL SYSTEMS NAT LEVEL	OPT LEVEL
WALDEN WS	0003599	ORANGE	Acid	ADJ	04/53	5500		1.0
TOTAL POPULATION SERVED BY SOURCE WATER SYSTEM - - - - -						5500		
WANAKAH WC	0000540	ERIE	Acid	ADJ	02/65	11128		1.0
TOTAL POPULATION SERVED BY SOURCE WATER SYSTEM - - - - -						11128		
WARSAW WS	0000618	WYOMING	Acid	ADJ	08/60	3594		1.0
WARSAW TWP WD 1	0000619	WYOMING		CONS		144		
TOTAL POPULATION SERVED BY SOURCE WATER SYSTEM - - - - -						3738		
WATERFORD	0000173	SARATOGA	NaSiF6	ADJ	01/82	8500		1.0
TOTAL POPULATION SERVED BY SOURCE WATER SYSTEM - - - - -						8500		
WATERTOWN WS	0002346	JEFFERSON	Acid	ADJ	06/62	27861		1.0
WATERTOWN	0002352	JEFFERSON		CONS		1050		
WATERTOWN TWP WD1	0002348	JEFFERSON		CONS		125		
WATERTOWN WD 3	0015919	JEFFERSON		CONS		100		
TOTAL POPULATION SERVED BY SOURCE WATER SYSTEM - - - - -						29136		
WEBB WD - KOA	0002327	HERKIMER	OTHER	ADJ	00/00	600		1.0
TOTAL POPULATION SERVED BY SOURCE WATER SYSTEM - - - - -						600		
WEBSTER WS	0001061	MONROE	Acid	ADJ	05/64	35000		1.0
MACEDON TWP-CONSOL WD (PART)	0001257	WAYNE		CONS		2520		
TOTAL POPULATION SERVED BY SOURCE WATER SYSTEM - - - - -						37520		
WELLSVILLE WS	0000327	ALLEGANY	Acid	ADJ	04/74	6000		1.0
TOTAL POPULATION SERVED BY SOURCE WATER SYSTEM - - - - -						6000		
WEST CARTHAGE	0002349	JEFFERSON	OTHER	ADJ	08/88	1830		1.0
TOTAL POPULATION SERVED BY SOURCE WATER SYSTEM - - - - -						1830		
WESTCHESTER CO WD 2	0003489	WESTCHESTER	Acid	ADJ	05/67	799		1.0
YORKTOWN	0003469	WESTCHESTER		CONS		33000		
TOTAL POPULATION SERVED BY SOURCE WATER SYSTEM - - - - -						33799		
WESTFIELD WS	0015782	CHAUTAUQUA	NaSiF6	ADJ	08/51	3300		1.0
TOTAL POPULATION SERVED BY SOURCE WATER SYSTEM - - - - -						3300		

POPULATION SERVED FLUORIDATED DRINKING WATER BY SOURCE SYSTEM,
CONSECUTIVE SYSTEM, AND COUNTY WITHIN STATE (AS OF 12/31/92)

NEW YORK

WATER SYSTEMS AND CONSECUTIVE SYSTEMS SERVED	EPA	COUNTY	CHEM USED	STATUS	FLUOR	POP SERVED	NATURAL SYSTEMS	
	ID NO				START DATE		NAT LEVEL	OPT LEVEL
WHITE PLAINS WS	0003464	WESTCHESTER	Acid	ADJ	11/72	46999		1.0
TOTAL POPULATION SERVED BY SOURCE WATER SYSTEM - - - - -						46999		
WINDSOR	0001684	BROOME	NaF	ADJ	08/82	1400		1.0
TOTAL POPULATION SERVED BY SOURCE WATER SYSTEM - - - - -						1400		
WOLCOTT WS	0001245	WAYNE	Acid	ADJ	11/68	1500		1.0
TOTAL POPULATION SERVED BY SOURCE WATER SYSTEM - - - - -						1500		
YORKSHIRE	0012216	CATTARAUGUS	OTHER	ADJ	06/88	1600		1.0
TOTAL POPULATION SERVED BY SOURCE WATER SYSTEM - - - - -						1600		

STATE SUMMARY DATA AS OF 12/31/92

NORTH CAROLINA

SYSTEM SIZE CLASSIFICATION

	FLUORIDATED SYSTEMS		PUBLIC WATER SYSTEMS	
	NUMBER OF SYSTEMS	TOTAL POPULATION	NUMBER OF SYSTEMS	TOTAL POPULATION
=<1,000	96	36,455	2,073	283,000
1,001-5,000	92	257,763	459	1,061,000
5,001-10,000	40	312,460	69	511,000
10,001-50,000	60	1,278,398	63	1,324,000
50,001-100,000	8	555,076	8	522,000
>100,000	6	1,370,000	7	1,440,000
TOTAL	302	3,810,152	2,679	4,856,000

FLUORIDATED SYSTEM CLASSIFICATION

	NUMBER	POPULATION	PERCENTAGE (POP.)
ADJUSTED	231	3,524,986	92.3
CONSECUTIVE	25	94,565	2.5
NATURAL	46	190,601	5.0
TOTAL	302	3,810,152	

SCHOOLS, INDIAN AND MILITARY SYSTEMS

	ADJUSTED		NATURAL	
	NUMBER	POP.	NUMBER	POP.
TOTAL SCHOOLS	64	20.987	1	310
INDIAN SYSTEMS	2	61	1	0
INDIAN SCHOOLS	0	0	0	0
MILITARY SYSTEMS	7	128,200	0	0

CHEMICAL USAGE OF FLUORIDATING SYSTEMS

	NUMBER	POPULATION
SODIUM FLUORIDE	97	400,849
SODIUM SILICOFLUORIDE	14	1,015,850
HYDROFLUOSILICIC ACID	108	1,811,812

POPULATION SERVED FLUORIDATED DRINKING WATER BY SOURCE SYSTEM,
CONSECUTIVE SYSTEM, AND COUNTY WITHIN STATE (AS OF 12/31/92)

NORTH CAROLINA

WATER SYSTEMS AND CONSECUTIVE SYSTEMS SERVED	EPA ID NO	COUNTY	CHEM USED	STATUS	FLUOR START DATE	POP SERVED	NATURAL SYSTEMS NAT LEVEL	OPT LEVEL
ABERDEEN, TOWN OF	0363020	MOORE	NaF	ADJ	09/59	3500		1.0
TOTAL POPULATION SERVED BY SOURCE WATER SYSTEM - - - - -						3500		
ADAMS CREEK	3700061	SWAIN	NaF	ADJ		36		1.0
TOTAL POPULATION SERVED BY SOURCE WATER SYSTEM - - - - -						36		
ALBEMARLE	0184010	STANLY	Acid	ADJ	01/54	17500		1.0
PHEIFFER-NORTH STANLY	0185024	STANLY		CONS		2600		
TOTAL POPULATION SERVED BY SOURCE WATER SYSTEM - - - - -						20100		
ALEXANDER COUNTY WATER CORP	0102015	ALEXANDER	Acid	ADJ	02/68	5687		1.0
TOTAL POPULATION SERVED BY SOURCE WATER SYSTEM - - - - -						5687		
ANSON COUNTY WATER SYSTEM	0304010	ANSON	Acid	ADJ	08/72	9000		1.0
TOTAL POPULATION SERVED BY SOURCE WATER SYSTEM - - - - -						9000		
APEX	0392045	WAKE	Acid	ADJ	08/64	3192		1.0
TOTAL POPULATION SERVED BY SOURCE WATER SYSTEM - - - - -						3192		
ASHEBORO	0276010	RANDOLPH	Acid	ADJ	09/67	21000		1.0
TOTAL POPULATION SERVED BY SOURCE WATER SYSTEM - - - - -						21000		
ASHEVILLE	0111010	BUNCOMBE	Acid	ADJ	09/65	100000		1.0
TOTAL POPULATION SERVED BY SOURCE WATER SYSTEM - - - - -						100000		
ATLANTIC BEACH, TOWN OF	0416035	CARTERET	NaF	ADJ	11/92	1754		1.0
TOTAL POPULATION SERVED BY SOURCE WATER SYSTEM - - - - -						1754		
AURORA	0407020	BEAUFORT		NATL		850	0.0	
TOTAL POPULATION SERVED BY SOURCE WATER SYSTEM - - - - -						850		
AYDEN	0474025	PITT		NATL		5000	0.0	
TOTAL POPULATION SERVED BY SOURCE WATER SYSTEM - - - - -						5000		
BALD CREEK	0100472	YANCEY	NaF	ADJ	03/74	199		4.5
TOTAL POPULATION SERVED BY SOURCE WATER SYSTEM - - - - -						199		

POPULATION SERVED FLUORIDATED DRINKING WATER BY SOURCE SYSTEM,
CONSECUTIVE SYSTEM, AND COUNTY WITHIN STATE (AS OF 12/31/92)

NORTH CAROLINA

WATER SYSTEMS AND CONSECUTIVE SYSTEMS SERVED	EPA ID NO	COUNTY	CHEM USED	STATUS	FLUOR START DATE	POP SERVED	NATURAL SYSTEMS NAT LEVEL	OPT LEVEL
BATON	0114025	CALDWELL			ADJ 09/80	6080		1.0
	TOTAL POPULATION SERVED BY SOURCE WATER SYSTEM - - - - -					6080		
BAYVIEW	0407102	BEAUFORT			NATL	375		0.0
	TOTAL POPULATION SERVED BY SOURCE WATER SYSTEM - - - - -					375		
BEAUFORT	0416010	CARTERET	Acid		ADJ 09/79	4800		1.0
	TOTAL POPULATION SERVED BY SOURCE WATER SYSTEM - - - - -					4800		
BEE LOG	0100427	YANCEY	NaF		ADJ 10/74	63		4.5
	TOTAL POPULATION SERVED BY SOURCE WATER SYSTEM - - - - -					63		
BELFAST-PATETOWN SD	0496075	WAYNE	NaF		ADJ 06/93	2700		1.0
	TOTAL POPULATION SERVED BY SOURCE WATER SYSTEM - - - - -					2700		
BELMONT	0136015	GASTON	Acid		ADJ 09/71	15100		1.0
	TOTAL POPULATION SERVED BY SOURCE WATER SYSTEM - - - - -					15100		
BESSEMER CITY, CITY OF	0136025	GASTON	Acid		ADJ 04/89	6600		1.0
	TOTAL POPULATION SERVED BY SOURCE WATER SYSTEM - - - - -					6600		
BETHEL	0474030	PITT			NATL	2000		0.0
	TOTAL POPULATION SERVED BY SOURCE WATER SYSTEM - - - - -					2000		
BETHEL ELEM	0195421	WATAUGA	NaF		ADJ 10/73	181		4.5
	TOTAL POPULATION SERVED BY SOURCE WATER SYSTEM - - - - -					181		
BETHEL HILL ELEM	0273430	PERSON	NaF		ADJ 11/80	250		4.5
	TOTAL POPULATION SERVED BY SOURCE WATER SYSTEM - - - - -					250		
BEULAH	0286403	SURRY	NaF		ADJ 04/72	333		4.5
	TOTAL POPULATION SERVED BY SOURCE WATER SYSTEM - - - - -					333		
BLADENBORO	0309015	BLADEN	NaF		ADJ 09/83	1514		1.0
	TOTAL POPULATION SERVED BY SOURCE WATER SYSTEM - - - - -					1514		
BLOWING ROCK	0195020	WATAUGA			ADJ 08/88	5000		0.0
	TOTAL POPULATION SERVED BY SOURCE WATER SYSTEM - - - - -					5000		

POPULATION SERVED FLUORIDATED DRINKING WATER BY SOURCE SYSTEM,
CONSECUTIVE SYSTEM, AND COUNTY WITHIN STATE (AS OF 12/31/92)

NORTH CAROLINA

WATER SYSTEMS AND CONSECUTIVE SYSTEMS SERVED	EPA ID NO	COUNTY	CHEM USED	STATUS	FLUOR START DATE	POP SERVED	NATURAL SYSTEMS NAT LEVEL	OPT LEVEL
BOOMER-FERGUSON	0197452	WILKES	NaF	ADJ	08/75	181		4.5
TOTAL POPULATION SERVED BY SOURCE WATER SYSTEM - - - - -						181		
BOONE	0195010	WATAUGA		ADJ	09/82	13250		1.0
TOTAL POPULATION SERVED BY SOURCE WATER SYSTEM - - - - -						13250		
BREVARD	0188010	TRANSYLVANIA		ADJ	09/82	8750		1.0
TOTAL POPULATION SERVED BY SOURCE WATER SYSTEM - - - - -						8750		
BRUNSWICK COUNTY WATER SYSTEM	0416045	BRUNSWICK	Acid	ADJ	08/92	9250		1.0
TOTAL POPULATION SERVED BY SOURCE WATER SYSTEM - - - - -						9250		
BULADEAN	0161409	MITCHELL	NaF	ADJ	11/74	131		4.5
TOTAL POPULATION SERVED BY SOURCE WATER SYSTEM - - - - -						131		
BURGAW	0471010	PENDER		NATL		2000	0.0	
TOTAL POPULATION SERVED BY SOURCE WATER SYSTEM - - - - -						2000		
BURLINGTON, CITY OF	0201010	ALAMANCE	Acid	ADJ	09/77	39980		1.0
ALAMANCE, VILLAGE OF	0201085	ALAMANCE		CONS		315		
ELON COLLEGE, TOWN OF	0201025	ALAMANCE		CONS		4000		
GIBSONVILLE	0241035	ALAMANCE		CONS		3800		
HAW RIVER	0201020	ALAMANCE		CONS		1928		
TOTAL POPULATION SERVED BY SOURCE WATER SYSTEM - - - - -						50023		
CALDWELL CO. WATER SYSTEM	0114045	CALDWELL	Acid	ADJ	07/74	15000		0.0
TOTAL POPULATION SERVED BY SOURCE WATER SYSTEM - - - - -						15000		
CAMERON	0363427	MOORE	NaF	ADJ	03/74	395		4.5
TOTAL POPULATION SERVED BY SOURCE WATER SYSTEM - - - - -						395		
CANTON	0144015	HAYWOOD	Acid	ADJ	09/69	8100		1.0
TOTAL POPULATION SERVED BY SOURCE WATER SYSTEM - - - - -						8100		
CAPE HATTERAS	0428025	DARE		ADJ	09/82	10000		1.0
TOTAL POPULATION SERVED BY SOURCE WATER SYSTEM - - - - -						10000		

POPULATION SERVED FLUORIDATED DRINKING WATER BY SOURCE SYSTEM,
CONSECUTIVE SYSTEM, AND COUNTY WITHIN STATE (AS OF 12/31/92)

NORTH CAROLINA

WATER SYSTEMS AND CONSECUTIVE SYSTEMS SERVED	EPA ID NO	COUNTY	CHEM USED	STATUS	FLUOR START DATE	POP SERVED	NATURAL SYSTEMS NAT LEVEL	OPT LEVEL
CARTHAGE	0363025	MOORE	Acid	ADJ	09/78	1890		1.0
TOTAL POPULATION SERVED BY SOURCE WATER SYSTEM - - - - -						1890		
CARVER	0291413	VANCE	NaF	ADJ	11/77	330		4.5
TOTAL POPULATION SERVED BY SOURCE WATER SYSTEM - - - - -						330		
CHADBOURNE	0424020	COLUMBUS		NATL		2200	0.0	
TOTAL POPULATION SERVED BY SOURCE WATER SYSTEM - - - - -						2200		
CHARLOTTE MECKLENBURG UTILITY	0160010	MECKLENBURG	NaSiF6	ADJ	04/49	450000		1.0
TOTAL POPULATION SERVED BY SOURCE WATER SYSTEM - - - - -						450000		
CHERRY HOSPITAL WATER SUPPLY	0496105	WAYNE	Acid	ADJ	09/77	2500		1.0
TOTAL POPULATION SERVED BY SOURCE WATER SYSTEM - - - - -						2500		
CHERRYVILLE, TOWN OF	0136030	GASTON		ADJ	08/90	5116		1.0
TOTAL POPULATION SERVED BY SOURCE WATER SYSTEM - - - - -						5116		
CHINA GROVE	018040	ROWAN		ADJ	06/68	4860		0.0
TOTAL POPULATION SERVED BY SOURCE WATER SYSTEM - - - - -						4860		
CHOCOWINITY	0407025	BEAUFORT		ADJ	06/92	1200		1.0
TOTAL POPULATION SERVED BY SOURCE WATER SYSTEM - - - - -						1200		
CLARKTON	0309020	BLADEN		ADJ		0		0.0
TOTAL POPULATION SERVED BY SOURCE WATER SYSTEM - - - - -						0		
CLAYTON	0351020	JOHNSTON		ADJ		4756		0.0
TOTAL POPULATION SERVED BY SOURCE WATER SYSTEM - - - - -						4756		
CLEARMONT	0100437	YANCEY	NaF	ADJ	04/74	140		4.5
TOTAL POPULATION SERVED BY SOURCE WATER SYSTEM - - - - -						140		
CLEMENT	0382446	SAMPSON	NaF	ADJ	05/72	395		4.5
TOTAL POPULATION SERVED BY SOURCE WATER SYSTEM - - - - -						395		
CLEVELAND, UPPER SANITARY DIST	0123055	ROWAN		ADJ	09/75	17000		0.0
TOTAL POPULATION SERVED BY SOURCE WATER SYSTEM - - - - -						17000		

POPULATION SERVED FLUORIDATED DRINKING WATER BY SOURCE SYSTEM,
CONSECUTIVE SYSTEM, AND COUNTY WITHIN STATE (AS OF 12/31/92)

NORTH CAROLINA

WATER SYSTEMS AND CONSECUTIVE SYSTEMS SERVED	EPA ID NO	COUNTY	CHEM USED	STATUS	FLUOR START DATE	POP SERVED	NATURAL SYSTEMS NAT LEVEL	OPT LEVEL
CLINTON	0382010	SAMPSON	NaF	ADJ	09/77	10000		1.0
TOTAL POPULATION SERVED BY SOURCE WATER SYSTEM - - - - -						10000		
COLERAIN	0408030	BERTIE		NATL		280	0.0	
TOTAL POPULATION SERVED BY SOURCE WATER SYSTEM - - - - -						280		
COLUMBIA	0489010	TYRRELL	Acid	ADJ	06/87	950		1.0
TOTAL POPULATION SERVED BY SOURCE WATER SYSTEM - - - - -						950		
CONCORD	0113010	CABARRUS	Acid	ADJ	09/52	41000		1.0
TOTAL POPULATION SERVED BY SOURCE WATER SYSTEM - - - - -						41000		
COPELAND	0286418	SURRY	NaF	ADJ	02/75	306		4.5
TOTAL POPULATION SERVED BY SOURCE WATER SYSTEM - - - - -						306		
COURTNEY	0299474	YADKIN	NaF	ADJ	02/72	359		4.5
TOTAL POPULATION SERVED BY SOURCE WATER SYSTEM - - - - -						359		
CREEDMOOR	0239015	GRANVILLE		ADJ	09/82	1600		1.0
TOTAL POPULATION SERVED BY SOURCE WATER SYSTEM - - - - -						1600		
DALLAS	0136065	GASTON	Acid	ADJ	08/92	4860		1.0
TOTAL POPULATION SERVED BY SOURCE WATER SYSTEM - - - - -						4860		
DAN RIVER	0279040			ADJ	06/63	9520		0.0
TOTAL POPULATION SERVED BY SOURCE WATER SYSTEM - - - - -						9520		
DARE REGIONAL	0428030	DARE	Acid	ADJ	08/91	45386		1.0
TOTAL POPULATION SERVED BY SOURCE WATER SYSTEM - - - - -						45386		
DAVIDSON WATER INC	0229025	DAVIDSON		ADJ	09/71	90000		1.0
TOTAL POPULATION SERVED BY SOURCE WATER SYSTEM - - - - -						90000		
DAVIE CO	0230015	DAVIE		ADJ	09/82	13500		1.0
TOTAL POPULATION SERVED BY SOURCE WATER SYSTEM - - - - -						13500		

POPULATION SERVED FLUORIDATED DRINKING WATER BY SOURCE SYSTEM,
CONSECUTIVE SYSTEM, AND COUNTY WITHIN STATE (AS OF 12/31/92)

NORTH CAROLINA

WATER SYSTEMS AND CONSECUTIVE SYSTEMS SERVED	EPA ID NO	COUNTY	CHEM USED	STATUS	FLUOR START DATE	POP SERVED	NATURAL SYSTEMS	
							NAT LEVEL	OPT LEVEL
DOBSON	0286030	SURRY	Acid	ADJ	09/77	1350		1.0
TOTAL POPULATION SERVED BY SOURCE WATER SYSTEM - - - - -						1350		
DREXEL	0112045	BURKE	Acid	ADJ	09/65	2600		1.0
TOTAL POPULATION SERVED BY SOURCE WATER SYSTEM - - - - -						2600		
DUBLIN	0309025	BLADEN			NATL	417	0.0	
TOTAL POPULATION SERVED BY SOURCE WATER SYSTEM - - - - -						417		
DUNN WATER SYSTEM	0343610	HARNETT	NaSiF6	ADJ	09/53	12000		1.0
TOTAL POPULATION SERVED BY SOURCE WATER SYSTEM - - - - -						12000		
DURHAM	0332010	DURHAM	Acid	ADJ	05/62	150000		1.0
TOTAL POPULATION SERVED BY SOURCE WATER SYSTEM - - - - -						150000		
EAST DUPLIN	0431466	DUPLIN	NaF	ADJ	12/75	639		4.5
TOTAL POPULATION SERVED BY SOURCE WATER SYSTEM - - - - -						639		
EAST LANDIS	0180017	ROWAN	NaF	ADJ	06/68	1728		1.0
TOTAL POPULATION SERVED BY SOURCE WATER SYSTEM - - - - -						1728		
EASTERN PINES	0474015	PITT			NATL	9720	0.0	
TOTAL POPULATION SERVED BY SOURCE WATER SYSTEM - - - - -						9720		
EASTERN WAYNE	0496065	WAYNE	NaF	ADJ	06/93	8100		1.0
TOTAL POPULATION SERVED BY SOURCE WATER SYSTEM - - - - -						8100		
EDEN CITY	0279010	ROCKINGHAM	Acid	ADJ	05/63	15278		1.0
TOTAL POPULATION SERVED BY SOURCE WATER SYSTEM - - - - -						15278		
EDENTON	0421010	CHOWAN			NATL	5500	0.0	
TOTAL POPULATION SERVED BY SOURCE WATER SYSTEM - - - - -						5500		
ELIZABETH CITY	0470010	PASQUOTANK	Acid	ADJ	06/63	14000		1.0
TOTAL POPULATION SERVED BY SOURCE WATER SYSTEM - - - - -						14000		
ELIZABETH TOWN	0309010	BLADEN		ADJ	09/82	4000		1.0
TOTAL POPULATION SERVED BY SOURCE WATER SYSTEM - - - - -						4000		

POPULATION SERVED FLUORIDATED DRINKING WATER BY SOURCE SYSTEM,
CONSECUTIVE SYSTEM, AND COUNTY WITHIN STATE (AS OF 12/31/92)

NORTH CAROLINA

WATER SYSTEMS AND CONSECUTIVE SYSTEMS SERVED	EPA ID NO	COUNTY	CHEM USED	STATUS	FLUOR START DATE	POP SERVED	NATURAL SYSTEMS NAT LEVEL	OPT LEVEL
ELKIN	0286020	SURRY	Acid	ADJ	08/70	4050		1.0
TOTAL POPULATION SERVED BY SOURCE WATER SYSTEM - - - - -						4050		
FAIR BLUFF	0424030	COLUMBUS		NATL		1095	0.0	
TOTAL POPULATION SERVED BY SOURCE WATER SYSTEM - - - - -						1095		
FAIRMONT, TOWN OF	0378025	ROBESON	NaF	ADJ	05/72	3200		1.0
TOTAL POPULATION SERVED BY SOURCE WATER SYSTEM - - - - -						3200		
FAIRVIEW ELEM	0150463	JACKSON	NaF	ADJ	04/81	802		4.5
TOTAL POPULATION SERVED BY SOURCE WATER SYSTEM - - - - -						802		
FALL CREEK	0299472	YADKIN	NaF	ADJ	02/72	292		4.5
TOTAL POPULATION SERVED BY SOURCE WATER SYSTEM - - - - -						292		
FARMVILLE, TOWN OF	0474020	PITT		NATL		7500	0.0	
TOTAL POPULATION SERVED BY SOURCE WATER SYSTEM - - - - -						7500		
FAYETTEVILLE, CITY OF	0326010	CUMBERLAND	NaF	ADJ	10/52	125000		1.0
TOTAL POPULATION SERVED BY SOURCE WATER SYSTEM - - - - -						125000		
FINES CREEK	0144434	HAYWOOD	NaF	ADJ	03/73	68		4.5
TOTAL POPULATION SERVED BY SOURCE WATER SYSTEM - - - - -						68		
FLEETWOOD	0105401	ASHE	NaF	ADJ	12/73	214		4.5
TOTAL POPULATION SERVED BY SOURCE WATER SYSTEM - - - - -						214		
FORBUSH	0299473	YADKIN	NaF	ADJ	02/72	200		4.5
TOTAL POPULATION SERVED BY SOURCE WATER SYSTEM - - - - -						200		
FOREST CITY	0181010	RUTHERFORD	Acid	ADJ	05/67	7550		1.0
ALEXANDER	081027	RUTHERFORD		CONS		300		
SANDY MUSH	0181045	RUTHERFORD		CONS		1200		
TOTAL POPULATION SERVED BY SOURCE WATER SYSTEM - - - - -						9050		
FORK TOWNSHIP	0496060	WAYNE	NaF	ADJ	01/89	6800		1.0
TOTAL POPULATION SERVED BY SOURCE WATER SYSTEM - - - - -						6800		

POPULATION SERVED FLUORIDATED DRINKING WATER BY SOURCE SYSTEM,
CONSECUTIVE SYSTEM, AND COUNTY WITHIN STATE (AS OF 12/31/92)

NORTH CAROLINA

WATER SYSTEMS AND CONSECUTIVE SYSTEMS SERVED	EPA ID NO	COUNTY	CHEM USED	STATUS	FLUOR START DATE	POP SERVED	NATURAL NAT LEVEL	SYSTEMS OPT LEVEL
FORT BRAGG (INCLUDES POPE AFB)	0326344	CUMBERLAND		ADJ	/62	70000		1.0
TOTAL POPULATION SERVED BY SOURCE WATER SYSTEM - - - - -						70000		
FOUR OAKS	0351035	JOHNSTON	NaF	ADJ	06/76	2854		1.0
TOTAL POPULATION SERVED BY SOURCE WATER SYSTEM - - - - -						2854		
FRANCISCO ELEM	0285440	STOKES	NaF	ADJ	09/77	154		4.5
TOTAL POPULATION SERVED BY SOURCE WATER SYSTEM - - - - -						154		
GASTONIA, CITY OF	0136010	GASTON	Acid	ADJ	/64	60000		1.0
TOTAL POPULATION SERVED BY SOURCE WATER SYSTEM - - - - -						60000		
GATES COUNTY	0437020	GATES		NATL		7500	0.0	
TOTAL POPULATION SERVED BY SOURCE WATER SYSTEM - - - - -						7500		
GATESVILLE	0437010	GATES		NATL		325	2.7	
TOTAL POPULATION SERVED BY SOURCE WATER SYSTEM - - - - -						325		
GERMANTON ELEM	0285415	STOKES	NaF	ADJ	08/77	270		4.5
TOTAL POPULATION SERVED BY SOURCE WATER SYSTEM - - - - -						270		
GLADE CREEK	0103437	ALLEGHANY	NaF	ADJ	10/73	182		4.5
TOTAL POPULATION SERVED BY SOURCE WATER SYSTEM - - - - -						182		
GOLDSBORO	0496010	WAYNE	Acid	ADJ	02/61	42697		1.0
TOTAL POPULATION SERVED BY SOURCE WATER SYSTEM - - - - -						42697		
GOOSE CREEK		SWAIN		NATL		0	1.7	
TOTAL POPULATION SERVED BY SOURCE WATER SYSTEM - - - - -						0		
GRADY, B F	0431465	DUPLIN	NaF	ADJ	12/75	440		4.5
TOTAL POPULATION SERVED BY SOURCE WATER SYSTEM - - - - -						440		
GRAHAM-MEBANE	0201015	ALAMANCE	Acid	ADJ	12/77	17328		1.0
TOTAL POPULATION SERVED BY SOURCE WATER SYSTEM - - - - -						17328		

POPULATION SERVED FLUORIDATED DRINKING WATER BY SOURCE SYSTEM,
CONSECUTIVE SYSTEM, AND COUNTY WITHIN STATE (AS OF 12/31/92)

NORTH CAROLINA

WATER SYSTEMS AND CONSECUTIVE SYSTEMS SERVED	EPA ID NO	COUNTY	CHEM USED	STATUS	FLUOR START DATE	POP SERVED	NATURAL SYSTEMS NAT LEVEL	OPT LEVEL
GRANITE FALLS	0114030	CALDWELL	Acid	ADJ	12/75	3264		1.0
TOTAL POPULATION SERVED BY SOURCE WATER SYSTEM - - - - -						3264		
GREEN LEVEL	0201030	WAKE		ADJ		2000		0.0
TOTAL POPULATION SERVED BY SOURCE WATER SYSTEM - - - - -						2000		
GREENE COUNTY REGIONAL	0440106	GREENE		NATL		5400	0.0	
TOTAL POPULATION SERVED BY SOURCE WATER SYSTEM - - - - -						5400		
GREENSBORO	0241010	GUILFORD	Acid	ADJ	05/67	200000		1.0
TOTAL POPULATION SERVED BY SOURCE WATER SYSTEM - - - - -						200000		
GREENVILLE	0474010	PITT	Acid	ADJ	11/57	47220		1.0
TOTAL POPULATION SERVED BY SOURCE WATER SYSTEM - - - - -						47220		
GRIFTON	0474126	PITT		NATL		2394	0.0	
TOTAL POPULATION SERVED BY SOURCE WATER SYSTEM - - - - -						2394		
GRIMESLAND	0474055	PITT		NATL		471	0.0	
TOTAL POPULATION SERVED BY SOURCE WATER SYSTEM - - - - -						471		
HALLS PINEY GROVE	0382684	SAMPSON	NaF	ADJ	02/70	252		4.5
TOTAL POPULATION SERVED BY SOURCE WATER SYSTEM - - - - -						252		
HAMILTON	0459025	MARTIN		NATL		600	0.0	
TOTAL POPULATION SERVED BY SOURCE WATER SYSTEM - - - - -						600		
HAMLET	0377010	RICHMOND	Acid	ADJ	/78	11610		1.0
TOTAL POPULATION SERVED BY SOURCE WATER SYSTEM - - - - -						11610		
HARGROVE	0382483	SAMPSON	NaF	ADJ	02/70	448		4.5
TOTAL POPULATION SERVED BY SOURCE WATER SYSTEM - - - - -						448		
HAVELOCK, CITY OF	0425015	CRAVEN	Acid	ADJ	04/89	10240		1.0
TOTAL POPULATION SERVED BY SOURCE WATER SYSTEM - - - - -						10240		
HELENA ELEM	0273408	PERSON	NaF	ADJ	09/81	608		4.5
TOTAL POPULATION SERVED BY SOURCE WATER SYSTEM - - - - -						608		

POPULATION SERVED FLUORIDATED DRINKING WATER BY SOURCE SYSTEM,
CONSECUTIVE SYSTEM, AND COUNTY WITHIN STATE (AS OF 12/31/92)

NORTH CAROLINA

WATER SYSTEMS AND CONSECUTIVE SYSTEMS SERVED	EPA ID NO	COUNTY	CHEM USED	STATUS	FLUOR START DATE	POP SERVED	NATURAL NAT LEVEL	SYSTEMS OPT LEVEL
HICKORY	0118010	CATAWBA	NaSiF6	ADJ	08/52	41000		1.0
TOTAL POPULATION SERVED BY SOURCE WATER SYSTEM - - - - -						41000		
HIGH POINT	0241020	GUILFORD	NaSiF6	ADJ	06/51	70000		1.0
TOTAL POPULATION SERVED BY SOURCE WATER SYSTEM - - - - -						70000		
HILLSBOROUGH, TOWN OF	0368015	ORANGE	Acid	ADJ	09/60	10000		1.0
TOTAL POPULATION SERVED BY SOURCE WATER SYSTEM - - - - -						10000		
HOBBS	0382487	SAMPSON	NaF	ADJ	01/79	429		4.5
TOTAL POPULATION SERVED BY SOURCE WATER SYSTEM - - - - -						429		
HOLLY RIDGE	0467025	ONSLow		NATL		801	0.0	
TOTAL POPULATION SERVED BY SOURCE WATER SYSTEM - - - - -						801		
HYDE COUNTY WATER SYSTEM	0448010	HYDE		NATL		3700	0.0	
TOTAL POPULATION SERVED BY SOURCE WATER SYSTEM - - - - -						3700		
IREDELL WATER CORP	0149025	IREDELL	Acid	ADJ	06/65	10800		1.0
TOTAL POPULATION SERVED BY SOURCE WATER SYSTEM - - - - -						10800		
JACKSONVILLE	0467010	ONSLow		NATL		32795	0.0	
TOTAL POPULATION SERVED BY SOURCE WATER SYSTEM - - - - -						32795		
JAMES A. HARRELL, SR.	028620	SURRY	Acid	ADJ	06/70	11610		1.0
TOTAL POPULATION SERVED BY SOURCE WATER SYSTEM - - - - -						11610		
JAMESTOWN	0241030	GUILFORD		ADJ	02/68	2300		1.0
TOTAL POPULATION SERVED BY SOURCE WATER SYSTEM - - - - -						2300		
JONES COUNTY WATER	0452020	JONES		NATL		8000	0.0	
TOTAL POPULATION SERVED BY SOURCE WATER SYSTEM - - - - -						8000		
JONESVILLE	0299010	YADKIN		ADJ	09/81	1750		1.0
TOTAL POPULATION SERVED BY SOURCE WATER SYSTEM - - - - -						1750		

POPULATION SERVED FLUORIDATED DRINKING WATER BY SOURCE SYSTEM,
CONSECUTIVE SYSTEM, AND COUNTY WITHIN STATE (AS OF 12/31/92)

NORTH CAROLINA

WATER SYSTEMS AND CONSECUTIVE SYSTEMS SERVED	EPA ID NO	COUNTY	CHEM USED	STATUS	FLUOR START DATE	POP SERVED	NATURAL SYSTEMS NAT LEVEL	OPT LEVEL
KANNAPOLIS	0180020	ROWAN		ADJ	09/81	35000		1.0
TOTAL POPULATION SERVED BY SOURCE WATER SYSTEM - - - - -						35000		
KELFORD	0408025	BERTIE		NATL		260	0.0	
TOTAL POPULATION SERVED BY SOURCE WATER SYSTEM - - - - -						260		
KERR LAKE REG WAT SYSTEM NORLINA	0291010 0293020	VANCE VANCE	Acid	ADJ CONS	06/78	32242 1150		1.0
TOTAL POPULATION SERVED BY SOURCE WATER SYSTEM - - - - -						33392		
KING WATER PLANT	0285010	STOKES	Acid	ADJ	09/77	13500		1.0
TOTAL POPULATION SERVED BY SOURCE WATER SYSTEM - - - - -						13500		
KINGS MOUNTAIN, CITY OF	0123020	CLEVELAND	Acid	ADJ	03/71	11000		1.0
TOTAL POPULATION SERVED BY SOURCE WATER SYSTEM - - - - -						11000		
KINSTON, CITY OF	0454010	LENOIR	Acid	ADJ	10/90	29000		1.0
TOTAL POPULATION SERVED BY SOURCE WATER SYSTEM - - - - -						29000		
LAKE WACCAMAW	0424045	COLUMBUS		NATL		954	0.0	
TOTAL POPULATION SERVED BY SOURCE WATER SYSTEM - - - - -						954		
LANDIS	0180038	ROWAN	NaF	ADJ	04/68	2800		1.0
TOTAL POPULATION SERVED BY SOURCE WATER SYSTEM - - - - -						2800		
LAURINBURG	0383010	SCOTLAND	Acid	ADJ	03/59	15525		1.0
TOTAL POPULATION SERVED BY SOURCE WATER SYSTEM - - - - -						15525		
LENOIR HUDSON JOYCETON	0114010 0114020 0114114	CALDWELL CALDWELL CALDWELL	Acid	ADJ CONS CONS	11/52	15000 2800 500		1.0
TOTAL POPULATION SERVED BY SOURCE WATER SYSTEM - - - - -						18300		
LEXINGTON	0229010	DAVIDSON	NaF	ADJ	07/53	19000		1.0
TOTAL POPULATION SERVED BY SOURCE WATER SYSTEM - - - - -						19000		
LINCOLN COUNTY WATER SYSTEM	0155030	LINCOLN	Acid	ADJ	08/92	7775		1.0
TOTAL POPULATION SERVED BY SOURCE WATER SYSTEM - - - - -						7775		

POPULATION SERVED FLUORIDATED DRINKING WATER BY SOURCE SYSTEM,
CONSECUTIVE SYSTEM, AND COUNTY WITHIN STATE (AS OF 12/31/92)

NORTH CAROLINA

WATER SYSTEMS AND CONSECUTIVE SYSTEMS SERVED	EPA ID NO	COUNTY	CHEM USED	STATUS	FLUOR START DATE	POP SERVED	NATURAL SYSTEMS NAT LEVEL	OPT LEVEL
LINCOLNTON	0155010	LINCOLN	Acid	ADJ	06/64	7000		1.0
TOTAL POPULATION SERVED BY SOURCE WATER SYSTEM - - - - -						7000		
LITTLETON	0442028	HALIFAX			NATL	820	0.0	
TOTAL POPULATION SERVED BY SOURCE WATER SYSTEM - - - - -						820		
LONGVIEW	0118025	CATAWBA	Acid	ADJ	01/74	3500		1.0
TOTAL POPULATION SERVED BY SOURCE WATER SYSTEM - - - - -						3500		
LOUISBURG	0235015	FRANKLIN	Acid	ADJ	09/82	3047		1.0
TOTAL POPULATION SERVED BY SOURCE WATER SYSTEM - - - - -						3047		
LOW GAP	0286469	SURRY	NaF	ADJ	06/82	106		4.5
TOTAL POPULATION SERVED BY SOURCE WATER SYSTEM - - - - -						106		
LUMBERTON	0378010	ROBESON	NaSiF6	ADJ	02/54	20904		1.0
TOTAL POPULATION SERVED BY SOURCE WATER SYSTEM - - - - -						20904		
MABEL	0195423	WATAUGA	NaF	ADJ	09/73	300		4.5
TOTAL POPULATION SERVED BY SOURCE WATER SYSTEM - - - - -						300		
MADISON	0279030	ROCKINGHAM	Acid	ADJ	06/74	2860		1.0
TOTAL POPULATION SERVED BY SOURCE WATER SYSTEM - - - - -						2860		
MAIDEN	0118030	CATAWBA	Acid	ADJ	11/75	2839		1.0
TOTAL POPULATION SERVED BY SOURCE WATER SYSTEM - - - - -						2839		
MARSHVILLE	0190015	UNION	Acid	ADJ	09/68	7400		1.0
TOTAL POPULATION SERVED BY SOURCE WATER SYSTEM - - - - -						7400		
MICAVILLE	0100458	YANCEY	NaF	ADJ	08/74	200		4.5
TOTAL POPULATION SERVED BY SOURCE WATER SYSTEM - - - - -						200		
MIDWAY	0382583	SAMPSON	NaF	ADJ	04/76	455		4.5
TOTAL POPULATION SERVED BY SOURCE WATER SYSTEM - - - - -						455		

POPULATION SERVED FLUORIDATED DRINKING WATER BY SOURCE SYSTEM,
CONSECUTIVE SYSTEM, AND COUNTY WITHIN STATE (AS OF 12/31/92)

NORTH CAROLINA

WATER SYSTEMS AND CONSECUTIVE SYSTEMS SERVED	EPA ID NO	COUNTY	CHEM USED	STATUS	FLUOR START DATE	POP SERVED	NATURAL SYSTEMS NAT LEVEL	OPT LEVEL
MOCKSVILLE	0230010	DAVIE	Acid	ADJ	08/69	4500		1.0
TOTAL POPULATION SERVED BY SOURCE WATER SYSTEM - - - - -						4500		
MONROE	0190010	UNION	NaF	ADJ	12/63	17000		1.0
UNION COUNTY	0190413	UNION		CONS		23760		
WINGATE	0190020	UNION		CONS		2829		
TOTAL POPULATION SERVED BY SOURCE WATER SYSTEM - - - - -						43589		
MONROETON	0279729	ROCKINGHAM	NaF	ADJ	02/73	341		4.5
TOTAL POPULATION SERVED BY SOURCE WATER SYSTEM - - - - -						341		
MONTGOMERY COUNTY WATER SYSTEM	0362010	MONTGOMERY	Acid	ADJ	03/86	13000		1.0
TOTAL POPULATION SERVED BY SOURCE WATER SYSTEM - - - - -						13000		
MOORESVILLE	0149015	IREDELL	NaF	ADJ	02/56	9600		1.0
TOTAL POPULATION SERVED BY SOURCE WATER SYSTEM - - - - -						9600		
MORAVIAN FALLS WATER SYSTEM	0197040	WILKES	Acid	ADJ		3237		1.0
TOTAL POPULATION SERVED BY SOURCE WATER SYSTEM - - - - -						3237		
MOREHEAD CITY	0416015	CARTERET	NaF	ADJ	09/79	6500		1.0
TOTAL POPULATION SERVED BY SOURCE WATER SYSTEM - - - - -						6500		
MORGANTON	0112015	BURKE	NaSiF6	ADJ	09/60	18000		1.0
TOTAL POPULATION SERVED BY SOURCE WATER SYSTEM - - - - -						18000		
MOUNT AIRY	0286010	SURRY	NaF	ADJ	01/57	8910		1.0
TOTAL POPULATION SERVED BY SOURCE WATER SYSTEM - - - - -						8910		
MOUNT HOLLY	0136020	GASTON	Acid	ADJ	09/84	8000		1.0
TOTAL POPULATION SERVED BY SOURCE WATER SYSTEM - - - - -						8000		
MOUNT OLIVE	0496015	WAYNE	NaF	ADJ	08/75	5000		1.0
TOTAL POPULATION SERVED BY SOURCE WATER SYSTEM - - - - -						5000		
MOUNT PLEASANT, TOWN OF	0113020	CABARRUS	Acid	ADJ	01/88	1276		1.0
TOTAL POPULATION SERVED BY SOURCE WATER SYSTEM - - - - -						1276		

POPULATION SERVED FLUORIDATED DRINKING WATER BY SOURCE SYSTEM,
CONSECUTIVE SYSTEM, AND COUNTY WITHIN STATE (AS OF 12/31/92)

NORTH CAROLINA

WATER SYSTEMS AND CONSECUTIVE SYSTEMS SERVED	EPA ID NO	COUNTY	CHEM USED	STATUS	FLUOR START DATE	POP SERVED	NATURAL SYSTEMS NAT LEVEL	OPT LEVEL
MOUNTAIN PARK	0286473	SURRY			ADJ 04/72	160		4.5
TOTAL POPULATION SERVED BY SOURCE WATER SYSTEM - - - - -						160		
MT PLEASANT	0197454	WILKES	NaF		ADJ 02/74	1021		4.5
TOTAL POPULATION SERVED BY SOURCE WATER SYSTEM - - - - -						1021		
MURFREESBORO	0446015	HERTFORD			NATL	3500	0.0	
TOTAL POPULATION SERVED BY SOURCE WATER SYSTEM - - - - -						3500		
NE HARNETT METRO WAT SYSTEM	0343045	HARNETT	NaF		ADJ 09/79	25000		1.0
TOTAL POPULATION SERVED BY SOURCE WATER SYSTEM - - - - -						25000		
NEW BERN	0425010	CRAVEN	Acid		ADJ 03/73	22300		1.0
TOTAL POPULATION SERVED BY SOURCE WATER SYSTEM - - - - -						22300		
NEW HOPE ELEM	0291411	VANCE	NaF		ADJ 10/77	330		4.5
TOTAL POPULATION SERVED BY SOURCE WATER SYSTEM - - - - -						330		
NEWTON	0118015	CATAWBA	NaF		ADJ 10/61	11000		1.0
TOTAL POPULATION SERVED BY SOURCE WATER SYSTEM - - - - -						11000		
NORTH WILKESBORO	0197010	WILKES	Acid		ADJ 04/62	3500		1.0
CRICKET MILLERS CREEK	0197020	WILKES			CONS	11770		
TOTAL POPULATION SERVED BY SOURCE WATER SYSTEM - - - - -						15270		
NORTHWEST ONSLOW	0467030	ONSLow			NATL	1092	0.0	
TOTAL POPULATION SERVED BY SOURCE WATER SYSTEM - - - - -						1092		
NORWOOD	0184015	STANLY	Acid		ADJ 09/77	2500		1.0
TOTAL POPULATION SERVED BY SOURCE WATER SYSTEM - - - - -						2500		
OAK LANE ELEM	0273407	PERSON	NaF		ADJ 08/81	307		4.5
TOTAL POPULATION SERVED BY SOURCE WATER SYSTEM - - - - -						307		
ONSLow COUNTY	0467035	ONSLow			NATL	52814	0.0	
TOTAL POPULATION SERVED BY SOURCE WATER SYSTEM - - - - -						52814		

POPULATION SERVED FLUORIDATED DRINKING WATER BY SOURCE SYSTEM,
CONSECUTIVE SYSTEM, AND COUNTY WITHIN STATE (AS OF 12/31/92)

NORTH CAROLINA

WATER SYSTEMS AND CONSECUTIVE SYSTEMS SERVED	EPA ID NO	COUNTY	CHEM USED	STATUS	FLUOR START DATE	POP SERVED	NATURAL SYSTEMS NAT LEVEL	OPT LEVEL
ORANGE WATER AND SEWER AUTH.	0368010	ORANGE	Acid	ADJ	02/64	55000		1.0
TOTAL POPULATION SERVED BY SOURCE WATER SYSTEM - - - - -						55000		
ORANGE-ALAMANCE	0368020	ORANGE	Acid	ADJ	07/88	10000		1.0
TOTAL POPULATION SERVED BY SOURCE WATER SYSTEM - - - - -						10000		
PACTOLUS		PITT		NATL		310	0.0	
TOTAL POPULATION SERVED BY SOURCE WATER SYSTEM - - - - -						310		
PASQUOTANK CO	0470015	PASQUOTANK	Acid	ADJ	09/83	13000		1.0
TOTAL POPULATION SERVED BY SOURCE WATER SYSTEM - - - - -						13000		
PHEASANTS CREEK	3700055	SWAIN	NaF	ADJ		25		1.0
TOTAL POPULATION SERVED BY SOURCE WATER SYSTEM - - - - -						25		
PILOT MOUNTAIN	0286025	SURRY	NaF	ADJ	06/75	1181		1.0
TOTAL POPULATION SERVED BY SOURCE WATER SYSTEM - - - - -						1181		
PINE HALL ELEM	0285428	STOKES	NaF	ADJ	01/77	201		4.5
TOTAL POPULATION SERVED BY SOURCE WATER SYSTEM - - - - -						201		
PINEBROOK	0230410	DAVIE	NaF	ADJ	09/72	560		4.5
TOTAL POPULATION SERVED BY SOURCE WATER SYSTEM - - - - -						560		
PINEY CREEK	0103438	ALLEGHANY	NaF	ADJ	10/73	246		4.5
TOTAL POPULATION SERVED BY SOURCE WATER SYSTEM - - - - -						246		
PITTSBORO	0319015	CHATHAM		ADJ	09/83	1879		1.0
NORTH CHATHAM	0319126	CHATHAM		CONS		3222		
TOTAL POPULATION SERVED BY SOURCE WATER SYSTEM - - - - -						5101		
PLYMOUTH	0494010	WASHINGTON		NATL		4600	0.0	
TOTAL POPULATION SERVED BY SOURCE WATER SYSTEM - - - - -						4600		
POWELLSVILLE	0408040	BERTIE		NATL		700	0.0	
TOTAL POPULATION SERVED BY SOURCE WATER SYSTEM - - - - -						700		

POPULATION SERVED FLUORIDATED DRINKING WATER BY SOURCE SYSTEM,
CONSECUTIVE SYSTEM, AND COUNTY WITHIN STATE (AS OF 12/31/92)

NORTH CAROLINA

WATER SYSTEMS AND CONSECUTIVE SYSTEMS SERVED	EPA ID NO	COUNTY	CHEM USED	STATUS	FLUOR START DATE	POP SERVED	NATURAL SYSTEMS NAT LEVEL	OPT LEVEL
RAEFORD	0347010	HOKE	Acid	ADJ	00/76	4860		1.0
TOTAL POPULATION SERVED BY SOURCE WATER SYSTEM - - - - -						4860		
RALEIGH (EM JOHNSON WATER PLAN	0392010	WAKE	Acid	ADJ	05/57	225000		1.0
TOTAL POPULATION SERVED BY SOURCE WATER SYSTEM - - - - -						225000		
RANDLEMAN, CITY OF	0276015	RANDOLPH	Acid	ADJ	09/81	2612		1.0
TOTAL POPULATION SERVED BY SOURCE WATER SYSTEM - - - - -						2612		
RED SPRINGS	0378015	ROBESON	NaF	ADJ	01/75	4000		1.0
TOTAL POPULATION SERVED BY SOURCE WATER SYSTEM - - - - -						4000		
REIDSVILLE	0279020	ROCKINGHAM	NaSiF6	ADJ	07/53	11000		1.0
TOTAL POPULATION SERVED BY SOURCE WATER SYSTEM - - - - -						11000		
REYNOLDS, NANCY	0285420	STOKES	NaF	ADJ	08/77	172		4.5
TOTAL POPULATION SERVED BY SOURCE WATER SYSTEM - - - - -						172		
RICH SQUARE	0466020	NORTHAMPTON		NATL		1137	0.0	
TOTAL POPULATION SERVED BY SOURCE WATER SYSTEM - - - - -						1137		
RIVERSIDE ELEM	0106478	AVERY	NaF	ADJ	05/74	233		4.5
TOTAL POPULATION SERVED BY SOURCE WATER SYSTEM - - - - -						233		
RIVERVIEW	0105444	ASHE	NaF	ADJ	12/73	251		4.5
TOTAL POPULATION SERVED BY SOURCE WATER SYSTEM - - - - -						251		
ROANOKE RAPIDS	0442010	HALIFAX	Acid	ADJ	11/52	23865		1.0
HALIFAX COUNTY WATER DEPT	0442040	HALIFAX		CONS		9817		
TOTAL POPULATION SERVED BY SOURCE WATER SYSTEM - - - - -						33682		
ROBBINS	0363015	MOORE	Acid	ADJ	10/92	1748		1.0
TOTAL POPULATION SERVED BY SOURCE WATER SYSTEM - - - - -						1748		
ROBERSONVILLE	0459015	MARTIN		NATL		1900	0.0	
TOTAL POPULATION SERVED BY SOURCE WATER SYSTEM - - - - -						1900		

POPULATION SERVED FLUORIDATED DRINKING WATER BY SOURCE SYSTEM,
CONSECUTIVE SYSTEM, AND COUNTY WITHIN STATE (AS OF 12/31/92)

NORTH CAROLINA

WATER SYSTEMS AND CONSECUTIVE SYSTEMS SERVED	EPA ID NO	COUNTY	CHEM USED	STATUS	FLUOR START DATE	POP SERVED	NATURAL SYSTEMS NAT LEVEL	OPT LEVEL
ROBESON COUNTY WATER SYSTEM	0378055	ROBESON	NaSiF6	ADJ	09/85	30716		1.0
TOTAL POPULATION SERVED BY SOURCE WATER SYSTEM - - - - -						30716		
ROCKINGHAM	0377015	RICHMOND	NaF	ADJ	12/52	12420		1.0
TOTAL POPULATION SERVED BY SOURCE WATER SYSTEM - - - - -						12420		
ROCKWELL	0180045	ROWAN		NATL		1890	0.0	
TOTAL POPULATION SERVED BY SOURCE WATER SYSTEM - - - - -						1890		
ROCKY MOUNT BATTLEBORO	0464010 0464045	EDGECOMBE NASH	NaSiF6	ADJ CONS	09/52	50000 468		1.0
TOTAL POPULATION SERVED BY SOURCE WATER SYSTEM - - - - -						50468		
RONDA-CLINGMAN	0197401	WILKES	NaF	ADJ	01/74	355		4.5
TOTAL POPULATION SERVED BY SOURCE WATER SYSTEM - - - - -						355		
ROPER	0494015	WASHINGTON		NATL		825	0.0	
TOTAL POPULATION SERVED BY SOURCE WATER SYSTEM - - - - -						825		
ROSE HILL/MAGNOLIA	0431471	DUPLIN	NaF	ADJ	12/75	659		4.5
TOTAL POPULATION SERVED BY SOURCE WATER SYSTEM - - - - -						659		
ROSEBORO, TOWN OF	0382015	SAMPSON	Acid	ADJ	05/81	1500		1.0
TOTAL POPULATION SERVED BY SOURCE WATER SYSTEM - - - - -						1500		
ROSMAN ELEM	0188503	TRANSYLVANIA	NaF	ADJ	09/80	352		4.5
TOTAL POPULATION SERVED BY SOURCE WATER SYSTEM - - - - -						352		
ROXBORO	0273010	PERSON	Acid	ADJ	03/63	10500		1.0
TOTAL POPULATION SERVED BY SOURCE WATER SYSTEM - - - - -						10500		
ROXOBEL	0408050	BERTIE		NATL		300	0.0	
TOTAL POPULATION SERVED BY SOURCE WATER SYSTEM - - - - -						300		
RUTHERFORDTON/SPINDALE	0181035	RUTHERFORD	NaF	ADJ	08/64	11340		1.0
TOTAL POPULATION SERVED BY SOURCE WATER SYSTEM - - - - -						11340		

POPULATION SERVED FLUORIDATED DRINKING WATER BY SOURCE SYSTEM,
CONSECUTIVE SYSTEM, AND COUNTY WITHIN STATE (AS OF 12/31/92)

NORTH CAROLINA

WATER SYSTEMS AND CONSECUTIVE SYSTEMS SERVED	EPA ID NO	COUNTY	CHEM USED	STATUS	FLUOR START DATE	POP SERVED	NATURAL SYSTEMS NAT LEVEL	OPT LEVEL
SALISBURY	0180010	ROWAN	Acid	ADJ	07/52	23966		1.0
EAST SPENCER	0180060	ROWAN		CONS		2282		
SPENCER	0180030	ROWAN		CONS		3578		
TOTAL POPULATION SERVED BY SOURCE WATER SYSTEM - - - - -						29826		
SANDHILLS FARMLIFE	0363524	MOORE	NaF	ADJ	03/74	314		4.5
TOTAL POPULATION SERVED BY SOURCE WATER SYSTEM - - - - -						314		
SANDY RIDGE ELEM	0285430	STOKES	NaF	ADJ	09/77	260		4.5
TOTAL POPULATION SERVED BY SOURCE WATER SYSTEM - - - - -						260		
SANFORD	0353010	LEE	NaF	ADJ	10/63	21200		1.0
TOTAL POPULATION SERVED BY SOURCE WATER SYSTEM - - - - -						21200		
SELMA	0351015	JOHNSTON	NaF	ADJ	11/65	4850		1.0
TOTAL POPULATION SERVED BY SOURCE WATER SYSTEM - - - - -						4850		
SEYMOUR JOHNSON AFB	0496055	WAYNE	NaF	ADJ	06/59	7000		1.0
TOTAL POPULATION SERVED BY SOURCE WATER SYSTEM - - - - -						7000		
SHELBY	0123010	CLEVELAND	NaSiF6	ADJ	04/54	23000		1.0
TOTAL POPULATION SERVED BY SOURCE WATER SYSTEM - - - - -						23000		
SHOALS ELEM	0286490	SURRY	NaF	ADJ	06/72	181		4.5
TOTAL POPULATION SERVED BY SOURCE WATER SYSTEM - - - - -						181		
SILER CITY, CITY OF	0319010	CHATHAM	Acid	ADJ	09/89	6377		1.0
TOTAL POPULATION SERVED BY SOURCE WATER SYSTEM - - - - -						6377		
SMITHFIELD	0351010	JOHNSTON	NaF	ADJ	10/58	8500		1.0
KENLY	0351030	JOHNSTON		CONS		1600		
PRINCETON, TOWN OF	0351050	JOHNSTON		CONS		1181		
TOTAL POPULATION SERVED BY SOURCE WATER SYSTEM - - - - -						11281		
SMOKEY MT ELEM	0150470	JACKSON	NaF	ADJ	04/81	402		4.5
TOTAL POPULATION SERVED BY SOURCE WATER SYSTEM - - - - -						402		
SOUTH TOE	0100488	YANCEY	NaF	ADJ	08/74	150		4.5
TOTAL POPULATION SERVED BY SOURCE WATER SYSTEM - - - - -						150		

POPULATION SERVED FLUORIDATED DRINKING WATER BY SOURCE SYSTEM,
CONSECUTIVE SYSTEM, AND COUNTY WITHIN STATE (AS OF 12/31/92)

NORTH CAROLINA

WATER SYSTEMS AND CONSECUTIVE SYSTEMS SERVED	EPA ID NO	COUNTY	CHEM USED	STATUS	FLUOR START DATE	POP SERVED	NATURAL SYSTEMS NAT LEVEL	OPT LEVEL
SOUTHEASTERN WAYNE	0496070	WAYNE	NaF	ADJ	06/93	6750		1.0
TOTAL POPULATION SERVED BY SOURCE WATER SYSTEM - - - - -						6750		
SOUTHERN PINES	0363010	MOORE	NaSiF6	ADJ	11/52	11500		1.0
TOTAL POPULATION SERVED BY SOURCE WATER SYSTEM - - - - -						11500		
SOUTHERN WAYNE CO SD	0496045	WAYNE	Acid	ADJ	09/83	4935		1.0
TOTAL POPULATION SERVED BY SOURCE WATER SYSTEM - - - - -						4935		
SOUTHPORT	0410010	BRUNSWICK	Acid	ADJ	05/87	2370		1.0
TOTAL POPULATION SERVED BY SOURCE WATER SYSTEM - - - - -						2370		
ST PAULS	0378030	ROBESON	NaF	ADJ	09/83	2388		1.0
TOTAL POPULATION SERVED BY SOURCE WATER SYSTEM - - - - -						2388		
STANTONSBURG	0498025	WILSON		ADJ	09/84	925		1.0
TOTAL POPULATION SERVED BY SOURCE WATER SYSTEM - - - - -						925		
STATESVILLE	0149010	IREDELL	Acid	ADJ	09/65	33000		1.0
WEST IREDELL WATER	0149158	IREDELL		CONS		2895		
TOTAL POPULATION SERVED BY SOURCE WATER SYSTEM - - - - -						35895		
STOKES	0474060	PITT		NATL		626	0.0	
TOTAL POPULATION SERVED BY SOURCE WATER SYSTEM - - - - -						626		
SUNNYVIEW	0175453	POLK	NaF	ADJ	02/75	162		4.5
TOTAL POPULATION SERVED BY SOURCE WATER SYSTEM - - - - -						162		
SWANSBORO	0467020	ONSLow		NATL		1475	0.0	
TOTAL POPULATION SERVED BY SOURCE WATER SYSTEM - - - - -						1475		
TABOR CITY	0424015	COLUMBUS		NATL		2329	0.0	
TOTAL POPULATION SERVED BY SOURCE WATER SYSTEM - - - - -						2329		
TARBORO	0433010	EDGEComBE	Acid	ADJ	07/58	12346		1.0
TOTAL POPULATION SERVED BY SOURCE WATER SYSTEM - - - - -						12346		

POPULATION SERVED FLUORIDATED DRINKING WATER BY SOURCE SYSTEM,
CONSECUTIVE SYSTEM, AND COUNTY WITHIN STATE (AS OF 12/31/92)

NORTH CAROLINA

WATER SYSTEMS AND CONSECUTIVE SYSTEMS SERVED	EPA ID NO	COUNTY	CHEM USED	STATUS	FLUOR START DATE	POP SERVED	NATURAL SYSTEMS NAT LEVEL	OPT LEVEL
THOMASVILLE	0229020	DAVIDSON	Acid	ADJ	06/56	17000		1.0
TOTAL POPULATION SERVED BY SOURCE WATER SYSTEM - - - - -						17000		
TIPTON HILL	0161410	MITCHELL	NaF	ADJ	03/75	102		4.5
TOTAL POPULATION SERVED BY SOURCE WATER SYSTEM - - - - -						102		
TOPSAIL MIDDLE	0471412	PENDER	NaF	ADJ	06/77	360		4.5
TOTAL POPULATION SERVED BY SOURCE WATER SYSTEM - - - - -						360		
TOPSAIL PRIMARY	0471415	PENDER	NaF	ADJ	06/77	281		4.5
TOTAL POPULATION SERVED BY SOURCE WATER SYSTEM - - - - -						281		
TRAPHILL	0197429	WILKES	NaF	ADJ	09/75	252		4.5
TOTAL POPULATION SERVED BY SOURCE WATER SYSTEM - - - - -						252		
TROUTMAN	0149030	IREDELL	Acid	ADJ	00/88	1500		1.0
TOTAL POPULATION SERVED BY SOURCE WATER SYSTEM - - - - -						1500		
TYRRELL COUNTY WATER SYSTEM	0489015	TYRRELL	Acid	ADJ	05/89	2700		1.0
TOTAL POPULATION SERVED BY SOURCE WATER SYSTEM - - - - -						2700		
UMSTEAD HOSPITAL	0239107	GRANVILLE	Acid	ADJ	/70	7800		1.0
TOTAL POPULATION SERVED BY SOURCE WATER SYSTEM - - - - -						7800		
UNION ELEM	0382661	SAMPSON		ADJ	07/72	602		4.5
TOTAL POPULATION SERVED BY SOURCE WATER SYSTEM - - - - -						602		
USMC LEJEUNE COURT HOUSE BAY	0467047	ONslow		ADJ	09/62	3000		1.0
TOTAL POPULATION SERVED BY SOURCE WATER SYSTEM - - - - -						3000		
USMC LEJEUNE HADNOT POINT	0467041	ONslow		ADJ	09/62	35000		1.0
TOTAL POPULATION SERVED BY SOURCE WATER SYSTEM - - - - -						35000		
USMC LEJEUNE HOLCOMB BLVD	0467043	ONslow		ADJ	09/62	17000		1.0
TOTAL POPULATION SERVED BY SOURCE WATER SYSTEM - - - - -						17000		

POPULATION SERVED FLUORIDATED DRINKING WATER BY SOURCE SYSTEM,
CONSECUTIVE SYSTEM, AND COUNTY WITHIN STATE (AS OF 12/31/92)

NORTH CAROLINA

WATER SYSTEMS AND CONSECUTIVE SYSTEMS SERVED	EPA ID NO	COUNTY	CHEM USED	STATUS	FLUOR START DATE	POP SERVED	NATURAL SYSTEMS NAT LEVEL	OPT LEVEL
USMC LEJEUNE NEW RIVER	0467042	ONslow		ADJ	09/62	11700		1.0
TOTAL POPULATION SERVED BY SOURCE WATER SYSTEM - - - - -						11700		
USMC LEJEUNE ONSLOW BEACH	0467048	ONslow		ADJ	09/62	750		1.0
TOTAL POPULATION SERVED BY SOURCE WATER SYSTEM - - - - -						750		
USMC LEJEUNE RIFLE RANGE	0467046	ONslow		ADJ	09/62	750		1.0
TOTAL POPULATION SERVED BY SOURCE WATER SYSTEM - - - - -						750		
VALDESE	0112010	BURKE	Acid	ADJ	06/73	4000		1.0
ICARD TOWNSHIP WATER	0112060	BURKE		CONS		3510		
TRIPLE COMMUNITY WATER	0112040	BURKE		CONS		5500		
TOTAL POPULATION SERVED BY SOURCE WATER SYSTEM - - - - -						13010		
VALLE CRUCIS	0195422	WATAUGA	NaF	ADJ	10/73	370		4.5
TOTAL POPULATION SERVED BY SOURCE WATER SYSTEM - - - - -						370		
WADESBORO	0304020	ANSON	Acid	ADJ	02/66	4300		1.0
TOTAL POPULATION SERVED BY SOURCE WATER SYSTEM - - - - -						4300		
WAKE FOREST	0392030	WAKE	Acid	ADJ	09/70	7500		1.0
TOTAL POPULATION SERVED BY SOURCE WATER SYSTEM - - - - -						7500		
WALLACE	0431010	DUPLIN	NaF	ADJ	12/75	875		4.5
TOTAL POPULATION SERVED BY SOURCE WATER SYSTEM - - - - -						875		
WASHINGTON	0407010	BEAUFORT	Acid	ADJ	04/59	9658		1.0
TOTAL POPULATION SERVED BY SOURCE WATER SYSTEM - - - - -						9658		
WAYNESVILLE	0144010	HAYWOOD	Acid	ADJ	12/68	10550		1.0
HAZELWOOD	0144030	HAYWOOD		CONS		1760		
TOTAL POPULATION SERVED BY SOURCE WATER SYSTEM - - - - -						12310		
WELDON	0442020	HALIFAX		ADJ	09/83	710		1.0
TOTAL POPULATION SERVED BY SOURCE WATER SYSTEM - - - - -						710		
WENTWORTH	0279045	ROCKINGHAM		NATL		74	0.0	
TOTAL POPULATION SERVED BY SOURCE WATER SYSTEM - - - - -						74		

POPULATION SERVED FLUORIDATED DRINKING WATER BY SOURCE SYSTEM,
CONSECUTIVE SYSTEM, AND COUNTY WITHIN STATE (AS OF 12/31/92)

NORTH CAROLINA

WATER SYSTEMS AND CONSECUTIVE SYSTEMS SERVED	EPA ID NO	COUNTY	CHEM USED	STATUS	FLUOR START DATE	POP SERVED	NATURAL SYSTEMS NAT LEVEL	OPT LEVEL
WEST HOKE	0347459	HOKE	NaF	ADJ	02/74	490		4.5
TOTAL POPULATION SERVED BY SOURCE WATER SYSTEM - - - - -						490		
WEST YADKIN	0299415	YADKIN	NaF	ADJ	10/72	541		4.5
TOTAL POPULATION SERVED BY SOURCE WATER SYSTEM - - - - -						541		
WESTFIELD	0286510	SURRY	NaF	ADJ	04/72	214		4.5
TOTAL POPULATION SERVED BY SOURCE WATER SYSTEM - - - - -						214		
WHITAKERS	0433040	NASH		ADJ		860		0.0
TOTAL POPULATION SERVED BY SOURCE WATER SYSTEM - - - - -						860		
WHITE LAKE	0309030	BLADEN			NATL	2000	0.0	
TOTAL POPULATION SERVED BY SOURCE WATER SYSTEM - - - - -						2000		
WHITE PLAINS	0286512	SURRY	Acid	ADJ	06/72	396		4.5
TOTAL POPULATION SERVED BY SOURCE WATER SYSTEM - - - - -						396		
WILKESBORO, TOWN OF	0197025	WILKES	Acid	ADJ	03/75	2931		1.0
TOTAL POPULATION SERVED BY SOURCE WATER SYSTEM - - - - -						2931		
WILLIAMSBURG	0279446	ROCKINGHAM	NaF	ADJ	10/73	220		4.5
TOTAL POPULATION SERVED BY SOURCE WATER SYSTEM - - - - -						220		
WILLIAMSTON	0459010	MARTIN			NATL	7200	1.5	
TOTAL POPULATION SERVED BY SOURCE WATER SYSTEM - - - - -						7200		
WILMINGTON	0465010	NEW HANOVER	NaSiF6	ADJ	07/55	57262		1.0
TOTAL POPULATION SERVED BY SOURCE WATER SYSTEM - - - - -						57262		
WILSON	0498010	WILSON	Acid	ADJ	09/54	40000		1.0
TOTAL POPULATION SERVED BY SOURCE WATER SYSTEM - - - - -						40000		
WINDSOR	0408010	BERTIE			NATL	2860	0.0	
TOTAL POPULATION SERVED BY SOURCE WATER SYSTEM - - - - -						2860		

POPULATION SERVED FLUORIDATED DRINKING WATER BY SOURCE SYSTEM,
CONSECUTIVE SYSTEM, AND COUNTY WITHIN STATE (AS OF 12/31/92)

NORTH CAROLINA

WATER SYSTEMS AND CONSECUTIVE SYSTEMS SERVED	EPA ID NO	COUNTY	CHEM USED	STATUS	FLUOR START DATE	POP SERVED	NATURAL SYSTEMS NAT LEVEL	OPT LEVEL
WINSTON-SALEM	0234010	FORSYTH	NaSiF6	ADJ	05/51	220000		1.0
TOTAL POPULATION SERVED BY SOURCE WATER SYSTEM - - - - -						220000		
WINTERVILLE	0474040	PITT		NATL		3100	0.0	
TOTAL POPULATION SERVED BY SOURCE WATER SYSTEM - - - - -						3100		
WINTON	0446020	HERTFORD		NATL		912	0.0	
TOTAL POPULATION SERVED BY SOURCE WATER SYSTEM - - - - -						912		
WOODLAND ELEM	0273431	PERSON	NaF	ADJ	11/80	305		4.5
TOTAL POPULATION SERVED BY SOURCE WATER SYSTEM - - - - -						305		
WRIGHTSVILLE BEACH, TOWN OF	0465020	NEW HANOVER	Acid	ADJ	07/83	5000		1.0
TOTAL POPULATION SERVED BY SOURCE WATER SYSTEM - - - - -						5000		
YADKINVILLE	0299015	YADKIN	Acid	ADJ	04/81	3200		1.0
TOTAL POPULATION SERVED BY SOURCE WATER SYSTEM - - - - -						3200		
YANCEYVILLE, TOWN OF	0217010	CASWELL	Acid	ADJ	02/91	21000		1.0
TOTAL POPULATION SERVED BY SOURCE WATER SYSTEM - - - - -						21000		
ZEBULON, TOWN OF	0392040	WAKE	Acid	ADJ	03/83	3100		1.0
TOTAL POPULATION SERVED BY SOURCE WATER SYSTEM - - - - -						3100		

STATE SUMMARY DATA AS OF 12/31/92

NORTH DAKOTA

SYSTEM SIZE CLASSIFICATION

	FLUORIDATED SYSTEMS		PUBLIC WATER SYSTEMS	
	NUMBER OF SYSTEMS	TOTAL POPULATION	NUMBER OF SYSTEMS	TOTAL POPULATION
=<1,000	164	56,615	203	38,000
1,001-5,000	56	111,575	110	147,000
5,001-10,000	6	51,634	5	42,000
10,001-50,000	8	205,488	9	217,000
50,001-100,000	1	74,111	1	74,000
>100,000	0	0	0	0
TOTAL	235	499,423	328	518,000

FLUORIDATED SYSTEM CLASSIFICATION

	NUMBER	POPULATION	PERCENTAGE (POP.)
ADJUSTED	115	434,307	87.0
CONSECUTIVE	58	44,695	8.9
NATURAL	62	20,421	4.1
TOTAL	235	499,423	

SCHOOLS, INDIAN AND MILITARY SYSTEMS

	ADJUSTED		NATURAL	
	NUMBER	POP.	NUMBER	POP.
TOTAL SCHOOLS	0	0	0	0
INDIAN SYSTEMS	14	11,163	0	0
INDIAN SCHOOLS	0	0	0	0
MILITARY SYSTEMS	2	18,438	0	0

CHEMICAL USAGE OF FLUORIDATING SYSTEMS

	NUMBER	POPULATION
SODIUM FLUORIDE	23	26,630
SODIUM SILICOFLUORIDE	23	275,858
HYDROFLUOSILICIC ACID	118	174,743

POPULATION SERVED FLUORIDATED DRINKING WATER BY SOURCE SYSTEM,
CONSECUTIVE SYSTEM, AND COUNTY WITHIN STATE (AS OF 12/31/92)

NORTH DAKOTA

WATER SYSTEMS AND CONSECUTIVE SYSTEMS SERVED	EPA ID NO	COUNTY	CHEM USED	STATUS	FLUOR START DATE	POP SERVED	NATURAL SYSTEMS NAT LEVEL	OPT LEVEL
ABERCROMBIE	3900001	RICHLAND		NATL		252	2.7	
TOTAL POPULATION SERVED BY SOURCE WATER SYSTEM - - - - -						252		
ADAMS	5000002	WALSH	NaF	ADJ	06/85	248		1.2
TOTAL POPULATION SERVED BY SOURCE WATER SYSTEM - - - - -						248		
ALEXANDER	2700006	MCKENZIE		NATL		216	6.6	
TOTAL POPULATION SERVED BY SOURCE WATER SYSTEM - - - - -						216		
ALMONT	3000012	MORTON		NATL		117	1.4	
TOTAL POPULATION SERVED BY SOURCE WATER SYSTEM - - - - -						117		
ANAMOOSE	2500021	MCHENRY	Acid	ADJ	11/87	277		1.2
TOTAL POPULATION SERVED BY SOURCE WATER SYSTEM - - - - -						277		
ANETA	3200023	NELSON	Acid	ADJ	10/69	314		1.2
TOTAL POPULATION SERVED BY SOURCE WATER SYSTEM - - - - -						314		
ANNUCIATION PRIORY	0800094	BURLEIGH		NATL		180	0.8	
TOTAL POPULATION SERVED BY SOURCE WATER SYSTEM - - - - -						180		
AGASSIZ WATER USERS INC	1801056	GRAND FORKS	Acid	ADJ	11/92	3151		1.2
TOTAL POPULATION SERVED BY SOURCE WATER SYSTEM - - - - -						3151		
ASHLEY	2600038	MCINTOSH	Acid	ADJ	12/65	1052		1.2
TOTAL POPULATION SERVED BY SOURCE WATER SYSTEM - - - - -						1052		
BARNES RWJ	0201058	BARNES	Acid	ADJ	08/86	2140		1.2
LITCHVILLE	0200581	BARNES		CONS		205		
ORISKA	0200763	BARNES		CONS		103		
SANBORN	0200858	BARNES		CONS		164		
TOTAL POPULATION SERVED BY SOURCE WATER SYSTEM - - - - -						2612		
BEACH	1700059	GOLDEN VALLEY		NATL		1205	1.3	
TOTAL POPULATION SERVED BY SOURCE WATER SYSTEM - - - - -						1205		
BELCOURT	4000062	ROLETTE	Acid	ADJ	01/63	4200		1.2
TOTAL POPULATION SERVED BY SOURCE WATER SYSTEM - - - - -						4200		

POPULATION SERVED FLUORIDATED DRINKING WATER BY SOURCE SYSTEM,
CONSECUTIVE SYSTEM, AND COUNTY WITHIN STATE (AS OF 12/31/92)

NORTH DAKOTA

WATER SYSTEMS AND CONSECUTIVE SYSTEMS SERVED	EPA ID NO	COUNTY	CHEM USED	STATUS	FLUOR START DATE	POP SERVED	NATURAL SYSTEMS NAT LEVEL	OPT LEVEL
BELFIELD	4500065	STARK			NATL	887	3.8	
TOTAL POPULATION SERVED BY SOURCE WATER SYSTEM - - - - -						887		
BERTHOLD	5100072	WARD			NATL	409	1.8	
TOTAL POPULATION SERVED BY SOURCE WATER SYSTEM - - - - -						409		
BEULAH	2900074	MERCER	NaF	ADJ	07/65	3363		1.2
TOTAL POPULATION SERVED BY SOURCE WATER SYSTEM - - - - -						3363		
BISMARCK	0800080	BURLEIGH	NaSiF6	ADJ	01/55	49256		1.2
HAYCREEK COURT	0800081	BURLEIGH		CONS		115		
MR B'S ESTATES TC	0800085	BURLEIGH		CONS		500		
NORTH DAKOTA STATE PRISON FARM	0801215	BURLEIGH		CONS		125		
UNIVERSITY OF MARY	0800084	BURLEIGH		CONS		800		
TOTAL POPULATION SERVED BY SOURCE WATER SYSTEM - - - - -						50796		
BOTTINEAU	0500099	BOTTINEAU	Acid	ADJ	07/84	2598		0.2
TOTAL POPULATION SERVED BY SOURCE WATER SYSTEM - - - - -						2598		
BOWDON	5200118	WELLS			NATL	196	3.1	
TOTAL POPULATION SERVED BY SOURCE WATER SYSTEM - - - - -						196		
BOWMAN	0600119	BOWMAN			NATL	1741	1.9	
TOTAL POPULATION SERVED BY SOURCE WATER SYSTEM - - - - -						1741		
BROOKTREE WELLS INC	0901184	CASS			NATL	54	0.7	
TOTAL POPULATION SERVED BY SOURCE WATER SYSTEM - - - - -						54		
BURLEIGH W.U.	0801154	BURLEIGH	Acid	ADJ	03/87	2200		1.2
TOTAL POPULATION SERVED BY SOURCE WATER SYSTEM - - - - -						2200		
BURLINGTON	5100138	WARD	Acid	ADJ	05/90	995		1.2
TOTAL POPULATION SERVED BY SOURCE WATER SYSTEM - - - - -						995		
CANDO	4800152	TOWNER	Acid	ADJ	10/68	1564		1.2
TOTAL POPULATION SERVED BY SOURCE WATER SYSTEM - - - - -						1564		

POPULATION SERVED FLUORIDATED DRINKING WATER BY SOURCE SYSTEM,
CONSECUTIVE SYSTEM, AND COUNTY WITHIN STATE (AS OF 12/31/92)

NORTH DAKOTA

WATER SYSTEMS AND CONSECUTIVE SYSTEMS SERVED	EPA ID NO	COUNTY	CHEM USED	STATUS	FLUOR START DATE	POP SERVED	NATURAL SYSTEMS NAT LEVEL	OPT LEVEL
CARRINGTON	1600159	FOSTER	NaSiF6	ADJ	08/65	2267		1.2
TOTAL POPULATION SERVED BY SOURCE WATER SYSTEM - - - - -						2267		
CASS RWS (PHASE I)	0901060	CASS	Acid	ADJ	02/84	925		1.2
BRIARWOOD	0900317	CASS		CONS		88		
DAVENPORT	0900217	CASS		CONS		218		
KINDRED	0900524	CASS		CONS		569		
MAPLETON	0900613	CASS		CONS		682		
TOTAL POPULATION SERVED BY SOURCE WATER SYSTEM - - - - -						2482		
CASS RWS (PHASE II)	0901124	CASS	Acid	ADJ	04/84	590		1.2
CASSELTON	0900166	CASS		CONS		1601		
TOTAL POPULATION SERVED BY SOURCE WATER SYSTEM - - - - -						2191		
CASS RWS (PHASE III)	0901131	CASS	Acid	ADJ	01/84	620		1.2
AMENIA	0900017	CASS		CONS		82		
ARGUSVILLE	0900030	CASS		CONS		161		
BUFFALO	0900314	CASS		CONS		204		
GRANDIN	0900412	CASS		CONS		213		
HUNTER	0900492	CASS		CONS		341		
TOTAL POPULATION SERVED BY SOURCE WATER SYSTEM - - - - -						1621		
CAVALIER	3400170	PEMBINA	Acid	ADJ	06/60	1508		1.2
TOTAL POPULATION SERVED BY SOURCE WATER SYSTEM - - - - -						1508		
CENTER-NORTH SYSTEM	3300174	OLIVER	NaF	ADJ	07/71	413		1.2
TOTAL POPULATION SERVED BY SOURCE WATER SYSTEM - - - - -						413		
CENTER-SOUTH SYSTEM	3300175	OLIVER	NaF	ADJ	01/87	413		1.2
TOTAL POPULATION SERVED BY SOURCE WATER SYSTEM - - - - -						413		
CLEVELAND	4700188	STUTSMAN	Acid	ADJ	11/92	121		1.2
TOTAL POPULATION SERVED BY SOURCE WATER SYSTEM - - - - -						121		
COGSWELL	4100192	SARGENT	NaF	ADJ	08/83	184		1.2
TOTAL POPULATION SERVED BY SOURCE WATER SYSTEM - - - - -						184		
COLFAX	3900196	RICHLAND		NATL		80	1.6	
TOTAL POPULATION SERVED BY SOURCE WATER SYSTEM - - - - -						80		

POPULATION SERVED FLUORIDATED DRINKING WATER BY SOURCE SYSTEM,
CONSECUTIVE SYSTEM, AND COUNTY WITHIN STATE (AS OF 12/31/92)

NORTH DAKOTA

WATER SYSTEMS AND CONSECUTIVE SYSTEMS SERVED	EPA ID NO	COUNTY	CHEM USED	STATUS	FLUOR START DATE	POP SERVED	NATURAL SYSTEMS NAT LEVEL	OPT LEVEL
COLUMBUS	0700198	BURKE			NATL	223	1.0	
						223		
COOPERSTOWN	2000203	GRIGGS	NaF	ADJ	07/58	1247		1.2
						1247		
COUNTRY CLUB COOP	0800144	BURLEIGH	NaF	ADJ	09/78	96		1.2
						96		
CRARY	3600208	RAMSEY	Acid	ADJ	03/75	145		1.2
						145		
CROSBY	1200211	DIVIDE	Acid	ADJ	02/69	1312		1.2
						1312		
CROW HILL	0300213	BENSON	NaF	ADJ	06/74	50		1.2
						50		
CROWN BUTTE COOP	3000597	MORTON			NATL	320	1.5	
						320		
DAKOTA W.U. NORTH FINLEY	2001061 4600341	NELSON STEELE	Acid	ADJ CONS	04/89	750 543		1.2
						1293		
DAKOTA W.U. SOUTH HOPE	2001121 4600487	STEELE STEELE	Acid	ADJ CONS	04/89	1250 281		1.2
						1531		
DEVILS LAKE RAMSEY RURAL WATER & SEWER	3600231 3601424	RAMSEY RAMSYE	Acid	ADJ CONS	11/64	7782 230		1.2
						8012		
DICKINSON	4500242	STARK	Acid	ADJ	07/52	16097		1.2
						16097		
DODGE	1300259	DUNN			NATL	135	5.8	
						135		

POPULATION SERVED FLUORIDATED DRINKING WATER BY SOURCE SYSTEM,
CONSECUTIVE SYSTEM, AND COUNTY WITHIN STATE (AS OF 12/31/92)

NORTH DAKOTA

WATER SYSTEMS AND CONSECUTIVE SYSTEMS SERVED	EPA ID NO	COUNTY	CHEM USED	STATUS	FLUOR START DATE	POP SERVED	NATURAL SYSTEMS NAT LEVEL	OPT LEVEL
DRAYTON	3400269	PEMBINA	Acid	ADJ	09/65	961		1.2
TOTAL POPULATION SERVED BY SOURCE WATER SYSTEM - - - - -						961		
DUNN CENTER	1300276	DUNN			NATL	128	5.1	
TOTAL POPULATION SERVED BY SOURCE WATER SYSTEM - - - - -						128		
EDGELEY	2300291	LA MOURE	Acid	ADJ	04/68	680		1.2
TOTAL POPULATION SERVED BY SOURCE WATER SYSTEM - - - - -						680		
ELLENDALE	1100306	DICKEY	Acid	ADJ	04/66	1798		1.2
TOTAL POPULATION SERVED BY SOURCE WATER SYSTEM - - - - -						1798		
ENDERLIN SHELDON	3700314 3700876	RANSOM RANSOM	Acid	ADJ CONS	11/67	997 149		1.2
TOTAL POPULATION SERVED BY SOURCE WATER SYSTEM - - - - -						1146		
ESMOND	0300323	BENSON			NATL	196	0.7	
TOTAL POPULATION SERVED BY SOURCE WATER SYSTEM - - - - -						196		
FARGO	0900336	CASS	NaSiF6	ADJ	05/52	74111		1.2
TOTAL POPULATION SERVED BY SOURCE WATER SYSTEM - - - - -						74111		
FLASHER	3000342	MORTON			NATL	317	0.5	
TOTAL POPULATION SERVED BY SOURCE WATER SYSTEM - - - - -						317		
FLAXTON	0700344	BURKE			NATL	121	0.9	
TOTAL POPULATION SERVED BY SOURCE WATER SYSTEM - - - - -						121		
FORT TOTTEN	3890011	BENSON	Acid	ADJ	04/68	1300		1.2
TOTAL POPULATION SERVED BY SOURCE WATER SYSTEM - - - - -						1300		
FORT YATES	3890007	SIOUX	Acid	ADJ	12/67	183		1.2
TOTAL POPULATION SERVED BY SOURCE WATER SYSTEM - - - - -						183		
FOUR BEARS COMPLEX	3890015	MCKENZIE	NaF	ADJ	01/82	430		1.2
TOTAL POPULATION SERVED BY SOURCE WATER SYSTEM - - - - -						430		

POPULATION SERVED FLUORIDATED DRINKING WATER BY SOURCE SYSTEM,
CONSECUTIVE SYSTEM, AND COUNTY WITHIN STATE (AS OF 12/31/92)

NORTH DAKOTA

WATER SYSTEMS AND CONSECUTIVE SYSTEMS SERVED	EPA ID NO	COUNTY	CHEM USED	STATUS	FLUOR START DATE	POP SERVED	NATURAL SYSTEMS NAT LEVEL	OPT LEVEL
FOUR WINDS SCHOOL	3890024	BENSON	NaF	ADJ	06/84	600		1.2
	TOTAL POPULATION SERVED BY SOURCE WATER SYSTEM - - - - -					600		
FULLERTON	1100379	DICKEY		NATL		94	2.2	
	TOTAL POPULATION SERVED BY SOURCE WATER SYSTEM - - - - -					94		
GARDNER	0900387	CASS		NATL		85	0.7	
	TOTAL POPULATION SERVED BY SOURCE WATER SYSTEM - - - - -					85		
GARRISON	2800389	MCLEAN	Acid	ADJ	10/74	1530		1.2
	TOTAL POPULATION SERVED BY SOURCE WATER SYSTEM - - - - -					1530		
GLADSTONE	4500396	STARK		NATL		224	4.6	
	TOTAL POPULATION SERVED BY SOURCE WATER SYSTEM - - - - -					224		
GLEN ULLIN	3000400	MORTON		NATL		927	4.5	
	TOTAL POPULATION SERVED BY SOURCE WATER SYSTEM - - - - -					927		
GOLDEN VALLEY	2900402	MERCER		NATL		239	5.6	
	TOTAL POPULATION SERVED BY SOURCE WATER SYSTEM - - - - -					239		
GOLVA	1700403	GOLDEN VALLEY		NATL		101	1.6	
	TOTAL POPULATION SERVED BY SOURCE WATER SYSTEM - - - - -					101		
GOODRICH	4200404	SHERIDAN		NATL		192	1.4	
	TOTAL POPULATION SERVED BY SOURCE WATER SYSTEM - - - - -					192		
GRAFTON	5000408	WALSH	NaSiF6	ADJ	04/66	4840		1.2
	TOTAL POPULATION SERVED BY SOURCE WATER SYSTEM - - - - -					4840		
GRAND FORKS	1800410	GRAND FORKS	NaSiF6	ADJ	03/58	49425		1.2
GRAND FORKS AFB	1800413	GRAND FORKS		CONS		9343		
	TOTAL POPULATION SERVED BY SOURCE WATER SYSTEM - - - - -					58768		
GRAND FORKS-TRAIL RWS	1801062	GRAND FORKS	Acid	ADJ	02/77	9500		1.2
EMERADO	1800311	GRAND FORKS		CONS		483		

POPULATION SERVED FLUORIDATED DRINKING WATER BY SOURCE SYSTEM,
CONSECUTIVE SYSTEM, AND COUNTY WITHIN STATE (AS OF 12/31/92)

NORTH DAKOTA

WATER SYSTEMS AND CONSECUTIVE SYSTEMS SERVED	EPA ID NO	COUNTY	CHEM USED	STATUS	FLUOR START DATE	POP SERVED	NATURAL SYSTEMS NAT LEVEL	OPT LEVEL
ARVILLA WATER USERS ASSOC	1800036	GRAND FORKS			CONS	150		
HATTON	4900465	TRAILL			CONS	800		
NORTHWOOD	1800753	GRAND FORKS			CONS	1166		
TOTAL POPULATION SERVED BY SOURCE WATER SYSTEM - - - - -						12099		
WINNER	4100428	SARGENT	Acid		ADJ 02/79	585		1.2
TOTAL POPULATION SERVED BY SOURCE WATER SYSTEM - - - - -						585		
HAGUE	1500429	EMMONS			NATL	109	2.6	
TOTAL POPULATION SERVED BY SOURCE WATER SYSTEM - - - - -						109		
HALLIDAY	1300432	DUNN			NATL	288	5.2	
TOTAL POPULATION SERVED BY SOURCE WATER SYSTEM - - - - -						288		
HANKINSON	3900443	RICHLAND	NaF		ADJ 04/81	1038		1.2
TOTAL POPULATION SERVED BY SOURCE WATER SYSTEM - - - - -						1038		
HANNAFORD	0000010	GRIGGS			NATL	204	1.8	
TOTAL POPULATION SERVED BY SOURCE WATER SYSTEM - - - - -						204		
HARVEY	5200458	WELLS	Acid		ADJ 01/83	2263		1.2
TOTAL POPULATION SERVED BY SOURCE WATER SYSTEM - - - - -						2263		
HAZEN	2900470	MERCER	Acid		ADJ 07/66	2818		1.2
TOTAL POPULATION SERVED BY SOURCE WATER SYSTEM - - - - -						2818		
HEBRON	3000473	MORTON			NATL	888	3.8	
TOTAL POPULATION SERVED BY SOURCE WATER SYSTEM - - - - -						888		
HETTINGER	0100476	ADAMS			NATL	1574	3.7	
TOTAL POPULATION SERVED BY SOURCE WATER SYSTEM - - - - -						1574		
HILLSBORO	4900482	TRAILL	Acid		ADJ 06/60	1488		1.2
TOTAL POPULATION SERVED BY SOURCE WATER SYSTEM - - - - -						1488		
HOME ON THE RANGE FOR BOYS	1700874	GOLDEN VALLEY			NATL	65	2.8	
TOTAL POPULATION SERVED BY SOURCE WATER SYSTEM - - - - -						65		

POPULATION SERVED FLUORIDATED DRINKING WATER BY SOURCE SYSTEM,
CONSECUTIVE SYSTEM, AND COUNTY WITHIN STATE (AS OF 12/31/92)

NORTH DAKOTA

WATER SYSTEMS AND CONSECUTIVE SYSTEMS SERVED	EPA ID NO	COUNTY	CHEM USED	STATUS	FLUOR START DATE	POP SERVED	NATURAL SYSTEMS NAT LEVEL	OPT LEVEL
HORSESHOE BEND TC	0900489	CASS			NATL	72	3.9	
						TOTAL POPULATION SERVED BY SOURCE WATER SYSTEM - - - - -		72
JAMESTOWN	4700498	STUTSMAN	NaSiF6	ADJ	07/56	15571		1.2
						TOTAL POPULATION SERVED BY SOURCE WATER SYSTEM - - - - -		15571
KENMARE	5100515	WARD			NATL	1214	1.2	
						TOTAL POPULATION SERVED BY SOURCE WATER SYSTEM - - - - -		1214
KILLDEER	1300520	DUNN	Acid	ADJ	05/84	722		1.2
						TOTAL POPULATION SERVED BY SOURCE WATER SYSTEM - - - - -		722
KRALICEK WATER ASSOC	4501187	STARK			NATL	62	4.9	
						TOTAL POPULATION SERVED BY SOURCE WATER SYSTEM - - - - -		62
KULM	2300535	LA MOURE	Acid	ADJ	09/71	514		1.2
						TOTAL POPULATION SERVED BY SOURCE WATER SYSTEM - - - - -		514
LA MOURE	2300537	LA MOURE	Acid	ADJ	12/68	970		1.2
						TOTAL POPULATION SERVED BY SOURCE WATER SYSTEM - - - - -		970
LAKOTA	3200536	NELSON	Acid	ADJ	08/66	898		1.2
						TOTAL POPULATION SERVED BY SOURCE WATER SYSTEM - - - - -		898
LANGDON LANGDON RW	1000543 0000002	CAVALIER CAVALIER	NaF	ADJ CONS	11/65	2241 200		1.2
						TOTAL POPULATION SERVED BY SOURCE WATER SYSTEM - - - - -		2441
LARIMORE	1800550	GRAND FORKS	Acid	ADJ	05/66	1464		1.2
						TOTAL POPULATION SERVED BY SOURCE WATER SYSTEM - - - - -		1464
LEEDS	0300553	BENSON	NaF	ADJ	10/87	542		1.2
						TOTAL POPULATION SERVED BY SOURCE WATER SYSTEM - - - - -		542
LIDGERWOOD	3900567	SARGENT	Acid	ADJ	05/90	799		1.2
						TOTAL POPULATION SERVED BY SOURCE WATER SYSTEM - - - - -		799

POPULATION SERVED FLUORIDATED DRINKING WATER BY SOURCE SYSTEM,
CONSECUTIVE SYSTEM, AND COUNTY WITHIN STATE (AS OF 12/31/92)

NORTH DAKOTA

WATER SYSTEMS AND CONSECUTIVE SYSTEMS SERVED	EPA ID NO	COUNTY	CHEM USED	STATUS	FLUOR START DATE	POP SERVED	NATURAL SYSTEMS NAT LEVEL	OPT LEVEL
LINCOLN	0800570	BURLEIGH	Acid	ADJ	09/75	1132		1.2
TOTAL POPULATION SERVED BY SOURCE WATER SYSTEM - - - - -						1132		
LINTON	1500571	EMMONS	Acid	ADJ	08/68	1410		1.2
TOTAL POPULATION SERVED BY SOURCE WATER SYSTEM - - - - -						1410		
LISBON	3700574	RANSOM	Acid	ADJ	12/65	2177		1.2
TOTAL POPULATION SERVED BY SOURCE WATER SYSTEM - - - - -						2177		
LUDDEN	1100583	DICKEY		NATL		41	2.4	
TOTAL POPULATION SERVED BY SOURCE WATER SYSTEM - - - - -						41		
MADDOCK	0300587	BENSON	Acid	ADJ	12/69	559		1.2
TOTAL POPULATION SERVED BY SOURCE WATER SYSTEM - - - - -						559		
MANDAN	3000596	MORTON	Acid	ADJ	10/52	15177		1.2
TOTAL POPULATION SERVED BY SOURCE WATER SYSTEM - - - - -						15177		
MANDAREE	3890021	MCKENZIE	Acid	ADJ	05/80	430		1.2
TOTAL POPULATION SERVED BY SOURCE WATER SYSTEM - - - - -						430		
MAPLE-SHEYENNE SUBD	0900319	CASS		NATL		28	1.0	
TOTAL POPULATION SERVED BY SOURCE WATER SYSTEM - - - - -						28		
MARION	2300614	LAMOURE	Acid	ADJ	08/83	169		1.2
TOTAL POPULATION SERVED BY SOURCE WATER SYSTEM - - - - -						169		
MAYVILLE	4900622	TRAILL	Acid	ADJ	05/68	2092		1.2
TOTAL POPULATION SERVED BY SOURCE WATER SYSTEM - - - - -						2092		
MCCLUSKY	4200626	SHERIDAN		NATL		492	0.8	
TOTAL POPULATION SERVED BY SOURCE WATER SYSTEM - - - - -						492		
MCLEAN-SHERIDAN RW	2801400	MCLEAN	Acid	ADJ	01/91	2190		1.2
COLEHARBOR	2800194	MCLEAN		CONS		88		
TURTLE LAKE	2800949	MCLEAN		CONS		681		
TOTAL POPULATION SERVED BY SOURCE WATER SYSTEM - - - - -						2959		

POPULATION SERVED FLUORIDATED DRINKING WATER BY SOURCE SYSTEM,
CONSECUTIVE SYSTEM, AND COUNTY WITHIN STATE (AS OF 12/31/92)

NORTH DAKOTA

WATER SYSTEMS AND CONSECUTIVE SYSTEMS SERVED	EPA ID NO	COUNTY	CHEM USED	STATUS	FLUOR START DATE	POP SERVED	NATURAL SYSTEMS NAT LEVEL	OPT LEVEL
MCVILLE	3200636	NELSON	Acid	ADJ	09/68	559		1.2
TOTAL POPULATION SERVED BY SOURCE WATER SYSTEM - - - - -						559		
MEDORA	0400638	BILLINGS		NATL		101	2.9	
TOTAL POPULATION SERVED BY SOURCE WATER SYSTEM - - - - -						101		
MINNEWAUKAN	0300659	BENSON	NaF	ADJ	07/85	401		1.2
TOTAL POPULATION SERVED BY SOURCE WATER SYSTEM - - - - -						401		
MINOT	5100660	WARD	NaSiF6	ADJ	05/56	34544		1.2
MINOT AFB	5100710	WARD		CONS		9095		
NORTH PRAIRIE RWS (SYS I)	5101125	WARD		CONS		715		
NORTH PRAIRIE RWS (SYS II)	5101189	WARD		CONS		2725		
MAX	2800619	MCLEAN		CONS		301		
SURREY	5100923	WARD		CONS		856		
TOTAL POPULATION SERVED BY SOURCE WATER SYSTEM - - - - -						48236		
MINTO	5000691	WALSH	NaF	ADJ	12/73	560		1.2
TOTAL POPULATION SERVED BY SOURCE WATER SYSTEM - - - - -						560		
MOHALL	3800695	RENVILLE	Acid	ADJ	09/68	931		1.2
TOTAL POPULATION SERVED BY SOURCE WATER SYSTEM - - - - -						931		
MONANGO	1100698	DICKNEY		NATL		53	2.2	
TOTAL POPULATION SERVED BY SOURCE WATER SYSTEM - - - - -						53		
MOTT	2100704	HETTINGER		NATL		1019	4.8	
TOTAL POPULATION SERVED BY SOURCE WATER SYSTEM - - - - -						1019		
NECHE	3400720	PEMBINA	Acid	ADJ	12/66	434		1.2
TOTAL POPULATION SERVED BY SOURCE WATER SYSTEM - - - - -						434		
NEW ENGLAND	2100726	HETTINGER		NATL		663	0.9	
TOTAL POPULATION SERVED BY SOURCE WATER SYSTEM - - - - -						663		
NEW LEIPZIG	1900731	GRANT		NATL		326	3.4	
TOTAL POPULATION SERVED BY SOURCE WATER SYSTEM - - - - -						326		

POPULATION SERVED FLUORIDATED DRINKING WATER BY SOURCE SYSTEM,
CONSECUTIVE SYSTEM, AND COUNTY WITHIN STATE (AS OF 12/31/92)

NORTH DAKOTA

WATER SYSTEMS AND CONSECUTIVE SYSTEMS SERVED	EPA ID NO	COUNTY	CHEM USED	STATUS	FLUOR START DATE	POP SERVED	NATURAL SYSTEMS NAT LEVEL	OPT LEVEL
NEW ROCKFORD	1400732	EDDY	Acid	ADJ	05/68	1604		1.2
TOTAL POPULATION SERVED BY SOURCE WATER SYSTEM - - - - -						1604		
NEW SALEM	3000736	MORTON	Acid	ADJ	10/78	909		1.2
TOTAL POPULATION SERVED BY SOURCE WATER SYSTEM - - - - -						909		
NEW TOWN	3100744	MOUNTRAIL	Acid	ADJ	02/66	1388		1.2
TOTAL POPULATION SERVED BY SOURCE WATER SYSTEM - - - - -						1388		
NOONAN	1200748	DIVIDE		NATL		231	3.2	
TOTAL POPULATION SERVED BY SOURCE WATER SYSTEM - - - - -						231		
NORTH PRAIRIE RW (SYS III)	5101065	WARD		NATL		418	1.0	
COUNTRY ACRES MHP	5100663	WARD		CONS		25		
TOTAL POPULATION SERVED BY SOURCE WATER SYSTEM - - - - -						443		
NORTH VALLEY RWA (SYSTEM II)	3401128	CAVALIER	Acid	ADJ	11/84	2857		1.2
ST THOMAS	3400856	PEMBINA		CONS		444		
TOTAL POPULATION SERVED BY SOURCE WATER SYSTEM - - - - -						3301		
NORTH VALLEY RWA (SYSTEM III)	3401129	CAVALIER	Acid	ADJ	03/85	197		1.2
MILTON	1000658	CAVALIER		CONS		133		
MOUNTAIN	3400707	PEMBINA		CONS		134		
OSNABROCK	1000768	CAVALIER		CONS		214		
TOTAL POPULATION SERVED BY SOURCE WATER SYSTEM - - - - -						678		
PARK RIVER	5000773	WALSH	NaF	ADJ	04/66	1725		1.2
TOTAL POPULATION SERVED BY SOURCE WATER SYSTEM - - - - -						1725		
PARSHALL	3100775	MOUNTRAIL	Acid	ADJ	09/66	943		1.2
TOTAL POPULATION SERVED BY SOURCE WATER SYSTEM - - - - -						943		
PEMBINA	3400777	PEMBINA	Acid	ADJ	09/71	642		1.2
TOTAL POPULATION SERVED BY SOURCE WATER SYSTEM - - - - -						642		
PICK CITY	2900789	MERCER	NaF	ADJ	06/79	203		1.2
TOTAL POPULATION SERVED BY SOURCE WATER SYSTEM - - - - -						203		

POPULATION SERVED FLUORIDATED DRINKING WATER BY SOURCE SYSTEM,
CONSECUTIVE SYSTEM, AND COUNTY WITHIN STATE (AS OF 12/31/92)

NORTH DAKOTA

WATER SYSTEMS AND CONSECUTIVE SYSTEMS SERVED	EPA ID NO	COUNTY	CHEM USED	STATUS	FLUOR START DATE	POP SERVED	NATURAL SYSTEMS NAT LEVEL	OPT LEVEL
PORTAL	0700800	BURKE			NATL	192	1.4	
TOTAL POPULATION SERVED BY SOURCE WATER SYSTEM - - - - -						192		
RAY & TIOGA WS	5301152	WILLIAMS	NaF	ADJ	11/83	2363		1.2
TOTAL POPULATION SERVED BY SOURCE WATER SYSTEM - - - - -						2363		
REEDER	0100812	ADAMS			NATL	252	3.9	
TOTAL POPULATION SERVED BY SOURCE WATER SYSTEM - - - - -						252		
REGENT	2100816	HETTINGER			NATL	268	2.6	
TOTAL POPULATION SERVED BY SOURCE WATER SYSTEM - - - - -						268		
RHAME	0600819	BOWMAN			NATL	186	1.0	
TOTAL POPULATION SERVED BY SOURCE WATER SYSTEM - - - - -						186		
RICHLAND RWS	3901068	RICHLAND	Acid	ADJ	01/85	2584		1.2
BARNEY	3900055	RICHLAND			CONS	79		
MANTADOR	3900607	RICHLAND			CONS	77		
MILNOR	4101425	SARGENT			CONS	651		
MOORETON	3900703	RICHLAND			CONS	193		
TOTAL POPULATION SERVED BY SOURCE WATER SYSTEM - - - - -						3584		
RIVERDALE	2800825	MCLEAN	NaF	ADJ	03/53	283		1.2
TOTAL POPULATION SERVED BY SOURCE WATER SYSTEM - - - - -						283		
RIVERVIEW HEIGHTS	3000598	MORTON			NATL	200	1.1	
TOTAL POPULATION SERVED BY SOURCE WATER SYSTEM - - - - -						200		
ROBINSON	2200827	KIDDER	Acid	ADJ	08/89	87		1.2
TOTAL POPULATION SERVED BY SOURCE WATER SYSTEM - - - - -						87		
ROCK LAKE	4800828	TOWNER	Acid	ADJ	10/68	221		1.2
TOTAL POPULATION SERVED BY SOURCE WATER SYSTEM - - - - -						221		
ROLLA	4000834	ROLETTE	Acid	ADJ	03/60	1286		1.2
TOTAL POPULATION SERVED BY SOURCE WATER SYSTEM - - - - -						1286		
RUGBY	3500842	PIERCE	NaSiF6	ADJ	11/58	2909		1.2
TOTAL POPULATION SERVED BY SOURCE WATER SYSTEM - - - - -						2909		

POPULATION SERVED FLUORIDATED DRINKING WATER BY SOURCE SYSTEM,
CONSECUTIVE SYSTEM, AND COUNTY WITHIN STATE (AS OF 12/31/92)

NORTH DAKOTA

WATER SYSTEMS AND CONSECUTIVE SYSTEMS SERVED	EPA ID NO	COUNTY	CHEM USED	STATUS	FLUOR START DATE	POP SERVED	NATURAL SYSTEMS NAT LEVEL	OPT LEVEL
SACRED HEART PRIORY	4500823	STARK			NATL	30	5.6	
TOTAL POPULATION SERVED BY SOURCE WATER SYSTEM - - - - -						30		
SAINT MICHAEL	3890012	BENSON	Acid		ADJ 02/72	240		1.2
TOTAL POPULATION SERVED BY SOURCE WATER SYSTEM - - - - -						240		
SCRANTON	0600869	BOWMAN			NATL	294	3.2	
TOTAL POPULATION SERVED BY SOURCE WATER SYSTEM - - - - -						294		
SENTINEL BUTTE	1700870	GOLDEN VALLEY			NATL	79	2.5	
TOTAL POPULATION SERVED BY SOURCE WATER SYSTEM - - - - -						79		
SHEYENNNE RIVER DEV	3700575	RANSOM			NATL	100	2.7	
TOTAL POPULATION SERVED BY SOURCE WATER SYSTEM - - - - -						100		
SLEKIRK SETTLEMENT	0901139	CASS			NATL	50	3.8	
TOTAL POPULATION SERVED BY SOURCE WATER SYSTEM - - - - -						50		
SLOPE ESTATES	4501147	STARK			NATL	40	4.7	
TOTAL POPULATION SERVED BY SOURCE WATER SYSTEM - - - - -						40		
SOLEN	4300884	SIOUX			NATL	92	2.9	
TOTAL POPULATION SERVED BY SOURCE WATER SYSTEM - - - - -						92		
SOUTH HEART	4500891	STARK			NATL	322	4.5	
TOTAL POPULATION SERVED BY SOURCE WATER SYSTEM - - - - -						322		
STANLEY	3100898	MOUNTRAIL	Acid		ADJ 02/85	1371		1.2
TOTAL POPULATION SERVED BY SOURCE WATER SYSTEM - - - - -						1371		
STANTON	2900902	MERCER	NaF		ADJ 11/78	517		1.2
TOTAL POPULATION SERVED BY SOURCE WATER SYSTEM - - - - -						517		
STEELE	2200913	KIDDER	NaF		ADJ 06/70	762		1.2
TOTAL POPULATION SERVED BY SOURCE WATER SYSTEM - - - - -						762		

POPULATION SERVED FLUORIDATED DRINKING WATER BY SOURCE SYSTEM,
CONSECUTIVE SYSTEM, AND COUNTY WITHIN STATE (AS OF 12/31/92)

NORTH DAKOTA

WATER SYSTEMS AND CONSECUTIVE SYSTEMS SERVED	EPA ID NO	COUNTY	CHEM USED	STATUS	FLUOR START DATE	POP SERVED	NATURAL SYSTEMS NAT LEVEL	OPT LEVEL
STUTSMAN RURAL WATER	4701303	STUTSMAN	Acid	ADJ	08/86	2400		1.2
TOTAL POPULATION SERVED BY SOURCE WATER SYSTEM - - - - -						2400		
TAYLOR	4500934	STARK		NATL		163	7.0	
TOTAL POPULATION SERVED BY SOURCE WATER SYSTEM - - - - -						163		
TOKIO	3890010	BENSON	Acid	ADJ	06/74	130		1.2
TOTAL POPULATION SERVED BY SOURCE WATER SYSTEM - - - - -						130		
TOWNER	2500946	MCHENRY	Acid	ADJ	11/87	669		1.2
TOTAL POPULATION SERVED BY SOURCE WATER SYSTEM - - - - -						669		
TRAILL CO RW	4901071	TRAILL	Acid	ADJ	02/85	3000		1.2
PORTLAND	4900803	TRAILL		CONS		602		
TOTAL POPULATION SERVED BY SOURCE WATER SYSTEM - - - - -						3602		
TURTLE MOUNTAIN RURAL WATER	4001245	ROLETTE	Acid	ADJ	10/84	2458		1.2
DUNSEITH-NORTH HOUSING	4012009	ROLETTE		CONS		140		
ST. JOHN	4000854	ROLETTE		CONS		396		
TOTAL POPULATION SERVED BY SOURCE WATER SYSTEM - - - - -						2994		
TWIN BUTTES	3890003	DUNN	Acid	ADJ	08/80	160		1.2
TOTAL POPULATION SERVED BY SOURCE WATER SYSTEM - - - - -						160		
UPPER SOURIS RWS (SYS I)	5101074	WARD		NATL		1308	1.3	
TOTAL POPULATION SERVED BY SOURCE WATER SYSTEM - - - - -						1308		
UPPER SOURIS RWS (SYS II)	5101130	WARD		NATL		225	0.7	
LANSFORD	0500549	BOTTINEAU		CONS		249		
EDMORE	3600298	RAMSEY		CONS		329		
TOTAL POPULATION SERVED BY SOURCE WATER SYSTEM - - - - -						803		
VALLEY CITY	0200958	BARNES	Acid	ADJ	02/58	7163		1.2
TOTAL POPULATION SERVED BY SOURCE WATER SYSTEM - - - - -						7163		
VELVA	2500964	MCHENRY	Acid	ADJ	03/63	968		1.2
TOTAL POPULATION SERVED BY SOURCE WATER SYSTEM - - - - -						968		

POPULATION SERVED FLUORIDATED DRINKING WATER BY SOURCE SYSTEM,
CONSECUTIVE SYSTEM, AND COUNTY WITHIN STATE (AS OF 12/31/92)

NORTH DAKOTA

WATER SYSTEMS AND CONSECUTIVE SYSTEMS SERVED	EPA ID NO	COUNTY	CHEM USED	STATUS	FLUOR START DATE	POP SERVED	NATURAL SYSTEMS NAT LEVEL	OPT LEVEL
VENTURIA	2600968	MCINTOSH		NATL		30	1.6	
TOTAL POPULATION SERVED BY SOURCE WATER SYSTEM - - - - -						30		
VERONA	2300969	LA MOURE		NATL		103	1.6	
TOTAL POPULATION SERVED BY SOURCE WATER SYSTEM - - - - -						103		
WAHPETON	3900973	RICHLAND	NaF	ADJ	02/75	8751		1.2
TOTAL POPULATION SERVED BY SOURCE WATER SYSTEM - - - - -						8751		
WALHALLA	3400980	PEMBINA	Acid	ADJ	12/75	1131		1.2
TOTAL POPULATION SERVED BY SOURCE WATER SYSTEM - - - - -						1131		
WALSH WU, INC	5001075	WALSH	Acid	ADJ	04/89	4200		1.2
TOTAL POPULATION SERVED BY SOURCE WATER SYSTEM - - - - -						4200		
WASHBURN	2800989	MCLEAN	Acid	ADJ	12/69	1506		1.2
TOTAL POPULATION SERVED BY SOURCE WATER SYSTEM - - - - -						1506		
WATFORD CITY	2700990	MCKENZIE	Acid	ADJ	06/68	1784		1.2
TOTAL POPULATION SERVED BY SOURCE WATER SYSTEM - - - - -						1784		
WEBB RURAL WATER S.D.	9999999		OTHER	ADJ	00/00	0		1.2
FORBES	1100346	DICKEY		CONS		56		
STATELINE WATER COOP INC.	1501310	EMMONS		CONS		440		
TOTAL POPULATION SERVED BY SOURCE WATER SYSTEM - - - - -						496		
WELLS CO WATER ASSOC	5201309	WELLS	Acid	ADJ	03/87	400		1.2
FESSENDEN	5200338	WELLS		CONS		655		
TOTAL POPULATION SERVED BY SOURCE WATER SYSTEM - - - - -						1055		
WEST FARGO	0900999	CASS	Acid	ADJ	10/77	12287		1.2
TOTAL POPULATION SERVED BY SOURCE WATER SYSTEM - - - - -						12287		
WESTHOPE	0501001	BOTTINEAU	Acid	ADJ	07/88	578		1.2
TOTAL POPULATION SERVED BY SOURCE WATER SYSTEM - - - - -						578		
WHITESHIELD	3890002	MCLEAN	Acid	ADJ	08/80	380		1.2
TOTAL POPULATION SERVED BY SOURCE WATER SYSTEM - - - - -						380		

POPULATION SERVED FLUORIDATED DRINKING WATER BY SOURCE SYSTEM,
CONSECUTIVE SYSTEM, AND COUNTY WITHIN STATE (AS OF 12/31/92)

NORTH DAKOTA

WATER SYSTEMS AND CONSECUTIVE SYSTEMS SERVED	EPA ID NO	COUNTY	CHEM USED	STATUS	FLUOR START DATE	POP SERVED	NATURAL SYSTEMS NAT LEVEL	OPT LEVEL
WILLISTON	5301012	WILLIAMS	NaSiF6	ADJ	04/53	13131		1.2
TRENTON WJA	5300948	WILLIAMS		CONS		115		
TRENTON	3800948	WILLIAMS		CONS		462		
TRI-COUNTY WATER USERS	3201072	NELSON		CONS		3152		
WILLIAMS RURAL WS	5301079	WILLIAMS		CONS		1500		
TOTAL POPULATION SERVED BY SOURCE WATER SYSTEM - - - - -						18360		
WISHEK	2601037	MCINTOSH	Acid	ADJ	04/70	1171		1.2
TOTAL POPULATION SERVED BY SOURCE WATER SYSTEM - - - - -						1171		
WYNDMERE	3901043	RICHLAND	Acid	ADJ	10/75	501		1.2
TOTAL POPULATION SERVED BY SOURCE WATER SYSTEM - - - - -						501		
ZAP	2901054	MERCER	Acid	ADJ	07/85	287		1.2
TOTAL POPULATION SERVED BY SOURCE WATER SYSTEM - - - - -						287		

STATE SUMMARY DATA AS OF 12/31/92

OHIO

SYSTEM SIZE CLASSIFICATION

	FLUORIDATED SYSTEMS		PUBLIC WATER SYSTEMS	
	NUMBER OF SYSTEMS	TOTAL POPULATION	NUMBER OF SYSTEMS	TOTAL POPULATION
=<1,000	338	115,742	796	132,000
1,001-5,000	178	437,475	530	918,000
5,001-10,000	79	589,740	88	658,000
10,001-50,000	99	2,066,375	115	2,369,000
50,001-100,000	15	1,022,246	17	1,150,000
>100,000	14	3,963,599	14	4,101,000
TOTAL	723	8,195,177	1,560	9,328,000

FLUORIDATED SYSTEM CLASSIFICATION

	NUMBER	POPULATION	PERCENTAGE (POP.)
ADJUSTED	234	6,667,059	81.4
CONSECUTIVE	185	1,278,363	15.6
NATURAL	304	249,755	3.0
TOTAL	723	8,195,177	

SCHOOLS, INDIAN AND MILITARY SYSTEMS

	ADJUSTED		NATURAL	
	NUMBER	POP.	NUMBER	POP.
TOTAL SCHOOLS	0	0	0	0
INDIAN SYSTEMS	0	0	0	0
INDIAN SCHOOLS	0	0	0	0
MILITARY SYSTEMS	0	0	1	1,500

CHEMICAL USAGE OF FLUORIDATING SYSTEMS

	NUMBER	POPULATION
SODIUM FLUORIDE	24	56,057
SODIUM SILICOFLUORIDE	96	3,031,885
HYDROFLUOSILICIC ACID	278	4,716,265,

POPULATION SERVED FLUORIDATED DRINKING WATER BY SOURCE SYSTEM,
CONSECUTIVE SYSTEM, AND COUNTY WITHIN STATE (AS OF 12/31/92)

OHIO

WATER SYSTEMS AND CONSECUTIVE SYSTEMS SERVED	EPA ID NO	COUNTY	CHEM USED	STATUS	FLUOR START DATE	POP SERVED	NATURAL SYSTEMS NAT LEVEL	OPT LEVEL
ADA	3300012	HARDIN			NATL	5600	0.8	
PARKVIEW VILLAGE NORTH	3301303	HARDIN			CONS	140		
PARKVIEW VILLAGE SOUTH	3301403	HARDIN			CONS	50		
TOTAL POPULATION SERVED BY SOURCE WATER SYSTEM - - - - -						5790		
ADAMS CO WATER COMPANY	0100012	ADAMS	Acid	ADJ	10/70	9900		1.0
PEEBLES	0100203	ADAMS			CONS	2000		
SEAMAN	0100303	ADAMS			CONS	1200		
WEST UNION	0100503	ADAMS			CONS	3500		
WINCHESTER	0100603	ADAMS			CONS	1000		
TOTAL POPULATION SERVED BY SOURCE WATER SYSTEM - - - - -						17600		
AKRON	7700011	SUMMIT	Acid	ADJ	11/69	223019		1.0
SUMMIT CO-HUDSON TWP	7706203	SUMMIT			CONS	2565		
SUMMIT CO-STOW SERV AREA	7704503	SUMMIT			CONS	21663		
TALLMADGE	7704703	SUMMIT			CONS	14870		
TOTAL POPULATION SERVED BY SOURCE WATER SYSTEM - - - - -						262117		
ALGER	3300112	HARDIN			NATL	990	1.6	
TOTAL POPULATION SERVED BY SOURCE WATER SYSTEM - - - - -						990		
ALLEN PARK MOBILE COURT	6204112	OTTAWA			NATL	61	2.0	
TOTAL POPULATION SERVED BY SOURCE WATER SYSTEM - - - - -						61		
ALLIANCE	7600011	STARK	NaSiF6	ADJ	09/71	25000		1.0
TOTAL POPULATION SERVED BY SOURCE WATER SYSTEM - - - - -						25000		
AMSTERDAM	4100112	JEFFERSON			NATL	900	1.1	
TOTAL POPULATION SERVED BY SOURCE WATER SYSTEM - - - - -						900		
ANDOVER	0400012	ASHTABULA	NaF	ADJ	09/84	1219		1.0
TOTAL POPULATION SERVED BY SOURCE WATER SYSTEM - - - - -						1219		
ANNA	7500012	SHELBY			NATL	1200	1.2	
TOTAL POPULATION SERVED BY SOURCE WATER SYSTEM - - - - -						1200		
ANSONIA	1900012	DARKE			NATL	1267	0.8	
TOTAL POPULATION SERVED BY SOURCE WATER SYSTEM - - - - -						1267		

POPULATION SERVED FLUORIDATED DRINKING WATER BY SOURCE SYSTEM,
CONSECUTIVE SYSTEM, AND COUNTY WITHIN STATE (AS OF 12/31/92)

OHIO

WATER SYSTEMS AND CONSECUTIVE SYSTEMS SERVED	EPA ID NO	COUNTY	CHEM USED	STATUS	FLUOR START DATE	POP SERVED	NATURAL SYSTEMS NAT LEVEL	OPT LEVEL
ANTWERP	6300012	PAULDING			NATL	2000	2.2	
TOTAL POPULATION SERVED BY SOURCE WATER SYSTEM - - - - -						2000		
APOLLO MOBILE HOME PARK	7200012	SANDUSKY			NATL	56	1.1	
TOTAL POPULATION SERVED BY SOURCE WATER SYSTEM - - - - -						56		
ARCHBOLD	2600011	FULTON	Acid	ADJ	05/84	4562		1.0
TOTAL POPULATION SERVED BY SOURCE WATER SYSTEM - - - - -						4562		
ARLINGTON	3200012	HANCOCK			NATL	1200	1.5	
TOTAL POPULATION SERVED BY SOURCE WATER SYSTEM - - - - -						1200		
ARROWHEAD PARK MOBILE HOME PK	4800112	LUCAS			NATL	320	1.8	
TOTAL POPULATION SERVED BY SOURCE WATER SYSTEM - - - - -						320		
ASHLAND	0300112	ASHLAND	Acid	ADJ	02/72	20100		1.0
TOTAL POPULATION SERVED BY SOURCE WATER SYSTEM - - - - -						20100		
ASHVILLE	6500012	PICKAWAY	NaF	ADJ	04/88	2501		1.0
TOTAL POPULATION SERVED BY SOURCE WATER SYSTEM - - - - -						2501		
ATTICA	7400011	SENECA	Acid	ADJ	04/85	1200		1.0
TOTAL POPULATION SERVED BY SOURCE WATER SYSTEM - - - - -						1200		
AVON LAKE	4700311	LORAIN	NaSiF6	ADJ	08/51	16500		1.0
AVON	4700203	LORAIN		CONS		8000		
RURAL LORAIN CO WTR AUTH	4701803	LORAIN		CONS		39000		
SHEFFIELD	4701203	LORAIN		CONS		2200		
SHEFFIELD LAKE	4701103	LORAIN		CONS		9800		
TOTAL POPULATION SERVED BY SOURCE WATER SYSTEM - - - - -						75500		
BALI HA-I MOBILE HOME PARK	0201012	ALLEN			NATL	125	1.7	
TOTAL POPULATION SERVED BY SOURCE WATER SYSTEM - - - - -						125		
BALTIMORE	2300112	FAIRFIELD			NATL	2930	1.9	
THURSTON	2302903	FAIRFIELD			CONS	535		
TOTAL POPULATION SERVED BY SOURCE WATER SYSTEM - - - - -						3465		

POPULATION SERVED FLUORIDATED DRINKING WATER BY SOURCE SYSTEM,
CONSECUTIVE SYSTEM, AND COUNTY WITHIN STATE (AS OF 12/31/92)

OHIO

WATER SYSTEMS AND CONSECUTIVE SYSTEMS SERVED	EPA ID NO	COUNTY	CHEM USED	STATUS	FLUOR START DATE	POP SERVED	NATURAL SYSTEMS NAT LEVEL	OPT LEVEL
BARBERTON	7700411	SUMMIT	NaSiF6	ADJ	03/71	28000		1.0
TOTAL POPULATION SERVED BY SOURCE WATER SYSTEM - - - - -						28000		
BARNESVILLE	0700011	BELMONT	Acid	ADJ	06/75	6500		1.0
SWITZERLAND OF OHIO WD	5600503	MONROE		CONS		2304		
TOTAL POPULATION SERVED BY SOURCE WATER SYSTEM - - - - -						8804		
BASS HAVEN RESORT	6204912	OTTAWA			NATL	248		1.8
TOTAL POPULATION SERVED BY SOURCE WATER SYSTEM - - - - -						248		
BAYER MOBILE MANOR	8700112	WOOD			NATL	130		1.2
TOTAL POPULATION SERVED BY SOURCE WATER SYSTEM - - - - -						130		
BAYVIEW WATER ASSOC	5402112	MERCER			NATL	36		1.7
TOTAL POPULATION SERVED BY SOURCE WATER SYSTEM - - - - -						36		
BEACH CITY	7600212	STARK	NaF	ADJ	02/85	1500		1.0
TOTAL POPULATION SERVED BY SOURCE WATER SYSTEM - - - - -						1500		
BEAVERDAM	0200012	ALLEN			NATL	490		1.3
TOTAL POPULATION SERVED BY SOURCE WATER SYSTEM - - - - -						490		
BEECHWOOD MOBILE HOME PARK	5000212	MAHONING			NATL	150		1.7
TOTAL POPULATION SERVED BY SOURCE WATER SYSTEM - - - - -						150		
BELLAIRE	0700114	BELMONT	Acid	ADJ	07/72	6032		1.0
TOTAL POPULATION SERVED BY SOURCE WATER SYSTEM - - - - -						6032		
BELLE CENTER	4600012	LOGAN			NATL	984		1.1
TOTAL POPULATION SERVED BY SOURCE WATER SYSTEM - - - - -						984		
BELLEFONTAINE	4600112	LOGAN	Acid	ADJ	02/87	12142		1.0
TOTAL POPULATION SERVED BY SOURCE WATER SYSTEM - - - - -						12142		
BELLEVUE	3900011	HURON	OTHER	ADJ	07/89	8100		1.0
TOTAL POPULATION SERVED BY SOURCE WATER SYSTEM - - - - -						8100		

POPULATION SERVED FLUORIDATED DRINKING WATER BY SOURCE SYSTEM,
CONSECUTIVE SYSTEM, AND COUNTY WITHIN STATE (AS OF 12/31/92)

OHIO

WATER SYSTEMS AND CONSECUTIVE SYSTEMS SERVED	EPA ID NO	COUNTY	CHEM USED	STATUS	FLUOR START DATE	POP SERVED	NATURAL SYSTEMS NAT LEVEL	OPT LEVEL
BELMONT CO SAN DIST 3	0700412	BELMONT	Acid	ADJ	02/78	25252		1.0
BELLVIEW HGTS IMPV ASSOC	0700203	BELMONT		CONS		160		
BELMONT CO SEWER DIST #1C	0701903	BELMONT		CONS		400		
MORRISTOWN	0701303	BELMONT		CONS		450		
NEW ATHENS	3401103	HARRISON		CONS		400		
TOTAL POPULATION SERVED BY SOURCE WATER SYSTEM - - - - -						26662		
BELPRE	8400012	WASHINGTON	Acid	ADJ	12/66	8000		1.0
TOTAL POPULATION SERVED BY SOURCE WATER SYSTEM - - - - -						8000		
BEREA	1800111	CUYAHOGA	Acid	ADJ	11/56	19500		1.0
TOTAL POPULATION SERVED BY SOURCE WATER SYSTEM - - - - -						19500		
BETHEL	1300116	CLERMONT	Acid	ADJ	/84	3000		1.0
TOTAL POPULATION SERVED BY SOURCE WATER SYSTEM - - - - -						3000		
BETTSVILLE	7400112	SENECA		NATL		780	1.6	
TOTAL POPULATION SERVED BY SOURCE WATER SYSTEM - - - - -						780		
BLOOMDALE	8700212	WOOD		NATL		744	1.7	
TOTAL POPULATION SERVED BY SOURCE WATER SYSTEM - - - - -						744		
BLOOMINGBURG	2400012	FAYETTE		NATL		970	1.6	
TOTAL POPULATION SERVED BY SOURCE WATER SYSTEM - - - - -						970		
BLOOMVILLE	7400212	SENECA		NATL		1100	1.2	
TOTAL POPULATION SERVED BY SOURCE WATER SYSTEM - - - - -						1100		
BLUFFTON	0200112	ALLEN		NATL		3367	1.1	
TOTAL POPULATION SERVED BY SOURCE WATER SYSTEM - - - - -						3367		
BOTKINS	7500212	SHELBY		NATL		1376	1.5	
TOTAL POPULATION SERVED BY SOURCE WATER SYSTEM - - - - -						1376		
BOWER TILING MOBILE HOME PARK	7200112	SANDUSKY		NATL		55	0.8	
TOTAL POPULATION SERVED BY SOURCE WATER SYSTEM - - - - -						55		
BOWERSVILLE	2900212	GREENE		NATL		450	2.4	
TOTAL POPULATION SERVED BY SOURCE WATER SYSTEM - - - - -						450		

POPULATION SERVED FLUORIDATED DRINKING WATER BY SOURCE SYSTEM,
CONSECUTIVE SYSTEM, AND COUNTY WITHIN STATE (AS OF 12/31/92)

OHIO

WATER SYSTEMS AND CONSECUTIVE SYSTEMS SERVED	EPA ID NO	COUNTY	CHEM USED	STATUS	FLUOR START DATE	POP SERVED	NATURAL SYSTEMS NAT LEVEL	OPT LEVEL
BOWLING GREEN	8700311	WOOD	Acid	ADJ	11/61	30000		1.0
TONTOGANY	8702503	WOOD		CONS		400		
TOTAL POPULATION SERVED BY SOURCE WATER SYSTEM - - - - -						30400		
BRIDGEPORT	0700612	BELMONT	Acid	ADJ	02/78	2625		1.0
BELMONT CO SEWER DIST #1B	0701803	BELMONT		CONS		2175		
TOTAL POPULATION SERVED BY SOURCE WATER SYSTEM - - - - -						4800		
BROOK PARK ESTATES MHP	7401312	SENECA			NATL	65	1.7	
TOTAL POPULATION SERVED BY SOURCE WATER SYSTEM - - - - -						65		
BROOKEVILLE LAKE ESTATES	5700612	MONTGOMERY			NATL	220	0.8	
TOTAL POPULATION SERVED BY SOURCE WATER SYSTEM - - - - -						220		
BROOKWOOD MHP	1200212	CLARK			NATL	300	1.0	
TOTAL POPULATION SERVED BY SOURCE WATER SYSTEM - - - - -						300		
BROWN CO RURAL WATER ASSOC.	0802012	BROWN	NaF	ADJ	11/61	11929		1.0
GEORGETOWN	0800503	BROWN		CONS		3467		
TOTAL POPULATION SERVED BY SOURCE WATER SYSTEM - - - - -						15396		
BRYAN	8600012	WILLIAMS			NATL	8700	1.1	
TOTAL POPULATION SERVED BY SOURCE WATER SYSTEM - - - - -						8700		
BUCKEYE LAKE ESTATES MHP	4500012	LICKING			NATL	535	1.2	
TOTAL POPULATION SERVED BY SOURCE WATER SYSTEM - - - - -						535		
BUCKEYE LAKE PARK CO	4500112	LICKING			NATL	200	0.9	
TOTAL POPULATION SERVED BY SOURCE WATER SYSTEM - - - - -						200		
BUCYRUS	1700011	CRAWFORD	Acid	ADJ	07/73	13651		1.0
TOTAL POPULATION SERVED BY SOURCE WATER SYSTEM - - - - -						13651		
BYESVILLE PLANT #1	3000012	GUERNSEY	Acid	ADJ	10/87	2000		1.0
TOTAL POPULATION SERVED BY SOURCE WATER SYSTEM - - - - -						2000		

POPULATION SERVED FLUORIDATED DRINKING WATER BY SOURCE SYSTEM,
CONSECUTIVE SYSTEM, AND COUNTY WITHIN STATE (AS OF 12/31/92)

OHIO

WATER SYSTEMS AND CONSECUTIVE SYSTEMS SERVED	EPA ID NO	COUNTY	CHEM USED	STATUS	FLUOR START DATE	POP SERVED	NATURAL SYSTEMS NAT LEVEL	OPT LEVEL
BYESVILLE PLANT #2	3000022	GUERNSEY	Acid	ADJ	10/87	2000		1.0
TOTAL POPULATION SERVED BY SOURCE WATER SYSTEM - - - - -						2000		
BYWAY MOBILE HOME PARK	2500212	FRANKLIN		NATL		132	1.0	
TOTAL POPULATION SERVED BY SOURCE WATER SYSTEM - - - - -						132		
CADIZ	3400214	HARRISON	Acid	ADJ	06/75	3900		1.0
UNIONVALE/KENWOOD WA	3401503	HARRISON		CONS		225		
TOTAL POPULATION SERVED BY SOURCE WATER SYSTEM - - - - -						4125		
CALDWELL	6100011	NOBLE	Acid	ADJ	07/86	3800		1.0
CLEAR WATER CORPORATION	6100103	NOBLE		CONS		1000		
NOBLE WATER CO.	6100303	NOBLE		CONS		1195		
NOBLE WATER COMPANY	6100203	NOBLE		CONS		580		
TOTAL POPULATION SERVED BY SOURCE WATER SYSTEM - - - - -						6575		
CAMBRIDGE	3000111	GUERNSEY	Acid	ADJ	11/70	17500		1.0
GUERNSEY CO SAN DIST 6	3000603	GUERNSEY		CONS		5800		
WESTERN GUERNSEY SERV CO	3001103	GUERNSEY		CONS		1800		
TOTAL POPULATION SERVED BY SOURCE WATER SYSTEM - - - - -						25100		
CAMPBELL	5000411	MAHONING	Acid	ADJ	01/74	9997		1.0
TOTAL POPULATION SERVED BY SOURCE WATER SYSTEM - - - - -						9997		
CANAAN	4900112	MADISON		NATL		387	1.4	
TOTAL POPULATION SERVED BY SOURCE WATER SYSTEM - - - - -						387		
CANAL FULTON	7600912	STARK	OTHER	ADJ	00/91	4157		1.0
TOTAL POPULATION SERVED BY SOURCE WATER SYSTEM - - - - -						4157		
CANTON NE	7601012	STARK	Acid	ADJ	03/84	40000		1.0
EAST CANTON	7601503	STARK		CONS		1800		
TOTAL POPULATION SERVED BY SOURCE WATER SYSTEM - - - - -						41800		
CANTON NW	7601022	STARK	Acid	ADJ	03/84	30000		1.0
TOTAL POPULATION SERVED BY SOURCE WATER SYSTEM - - - - -						30000		
CANTON SUGARCREEK	7601032	STARK	Acid	ADJ	03/84	62700		1.0
TOTAL POPULATION SERVED BY SOURCE WATER SYSTEM - - - - -						62700		

POPULATION SERVED FLUORIDATED DRINKING WATER BY SOURCE SYSTEM,
CONSECUTIVE SYSTEM, AND COUNTY WITHIN STATE (AS OF 12/31/92)

OHIO

WATER SYSTEMS AND CONSECUTIVE SYSTEMS SERVED	EPA ID NO	COUNTY	CHEM USED	STATUS	FLUOR START DATE	POP SERVED	NATURAL SYSTEMS NAT LEVEL	OPT LEVEL
CARDINGTON	5900112	MORROW			NATL	1665	1.3	
TOTAL POPULATION SERVED BY SOURCE WATER SYSTEM - - - - -						1665		
CARROLL	2300312	FAIRFIELD			NATL	800	1.4	
TOTAL POPULATION SERVED BY SOURCE WATER SYSTEM - - - - -						800		
CARROLLTON	1000012	CARROLL	Acid	ADJ	09/74	3042		1.0
TOTAL POPULATION SERVED BY SOURCE WATER SYSTEM - - - - -						3042		
CATALPA GROVE MHP	5700512	MONTGOMERY			NATL	51	1.1	
TOTAL POPULATION SERVED BY SOURCE WATER SYSTEM - - - - -						51		
CATALPA GROVE MHP	7201412	SANDUSKY			NATL	32	1.2	
TOTAL POPULATION SERVED BY SOURCE WATER SYSTEM - - - - -						32		
CATAWBA	1200312	CLARK			NATL	268	1.0	
TOTAL POPULATION SERVED BY SOURCE WATER SYSTEM - - - - -						268		
CEDAR SPRINGS CORE CENTER	6800212	PREBLE			NATL	200	0.9	
TOTAL POPULATION SERVED BY SOURCE WATER SYSTEM - - - - -						200		
CEDARVILLE	2900311	GREENE	Acid	ADJ	09/81	3210		1.0
TOTAL POPULATION SERVED BY SOURCE WATER SYSTEM - - - - -						3210		
CENTERBURG	4200012	KNOX			NATL	1350	1.6	
TOTAL POPULATION SERVED BY SOURCE WATER SYSTEM - - - - -						1350		
CHARDON	2800412	GEAUGA	Acid	ADJ	04/84	4200		1.0
TOTAL POPULATION SERVED BY SOURCE WATER SYSTEM - - - - -						4200		
CHATEAU ESTATES MHP	1200412	CLARK			NATL	600	1.3	
TOTAL POPULATION SERVED BY SOURCE WATER SYSTEM - - - - -						600		
CHERRY KNOLL MHP	7201512	SANDUSKY			NATL	100	1.5	
TOTAL POPULATION SERVED BY SOURCE WATER SYSTEM - - - - -						100		

POPULATION SERVED FLUORIDATED DRINKING WATER BY SOURCE SYSTEM,
CONSECUTIVE SYSTEM, AND COUNTY WITHIN STATE (AS OF 12/31/92)

OHIO

WATER SYSTEMS AND CONSECUTIVE SYSTEMS SERVED	EPA ID NO	COUNTY	CHEM USED	STATUS	FLUOR START DATE	POP SERVED	NATURAL SYSTEMS NAT LEVEL	OPT LEVEL
CHILlicothe	7100112	ROSS	Acid	ADJ	12/69	21193		1.0
TOTAL POPULATION SERVED BY SOURCE WATER SYSTEM - - - - -						21193		
CHOCTAW UTILITIES INC	4900212	MADISON		NATL		1300	1.3	
TOTAL POPULATION SERVED BY SOURCE WATER SYSTEM - - - - -						1300		
CHRISTIANBURG	1100112	CHAMPAIGN		NATL		599	1.1	
TOTAL POPULATION SERVED BY SOURCE WATER SYSTEM - - - - -						599		
CHRISTOPHER N'BROOK MHP	7501012	SHELBY		NATL		210	1.0	
TOTAL POPULATION SERVED BY SOURCE WATER SYSTEM - - - - -						210		
CINCINNATI-BOLTON NORWOOD	3100422 3101703	HAMILTON HAMILTON	Acid	ADJ CONS	01/79	92500 26000		1.0
TOTAL POPULATION SERVED BY SOURCE WATER SYSTEM - - - - -						118500		
CINCINNATI-CALIFORNIA ARLINGTON HEIGHTS BUTLER CO-PORT UNION WARREN CO-SOCIALVILLE	3100411 3100203 0903403 8302103	HAMILTON HAMILTON BUTLER WARREN	Acid	ADJ CONS CONS CONS	01/79	669500 1200 800 930		1.0
TOTAL POPULATION SERVED BY SOURCE WATER SYSTEM - - - - -						672430		
CIRCLEVILLE	6500412	PICKAWAY	Acid	ADJ	11/72	13000		1.0
TOTAL POPULATION SERVED BY SOURCE WATER SYSTEM - - - - -						13000		
CLARK CO NORTHRIDGE SWD 1	1201003	CLARK	Acid	ADJ	02/79	8700		1.0
TOTAL POPULATION SERVED BY SOURCE WATER SYSTEM - - - - -						8700		
CLARK CO-PARK LAYNE	1201112	CLARK	Acid	ADJ	10/82	6400		1.0
TOTAL POPULATION SERVED BY SOURCE WATER SYSTEM - - - - -						6400		
CLARKSBURG	7100212	ROSS		NATL		482	2.2	
TOTAL POPULATION SERVED BY SOURCE WATER SYSTEM - - - - -						482		
CLERMONT CO MGS SUB DIST	1300422	CLERMONT	Acid	ADJ	04/76	14900		1.0
TOTAL POPULATION SERVED BY SOURCE WATER SYSTEM - - - - -						14900		
CLERMONT CO PUB SUB DIST	1300412	CLERMONT	Acid	ADJ	04/76	81600		1.0
TOTAL POPULATION SERVED BY SOURCE WATER SYSTEM - - - - -						81600		

POPULATION SERVED FLUORIDATED DRINKING WATER BY SOURCE SYSTEM,
CONSECUTIVE SYSTEM, AND COUNTY WITHIN STATE (AS OF 12/31/92)

OHIO

WATER SYSTEMS AND CONSECUTIVE SYSTEMS SERVED	EPA ID NO	COUNTY	CHEM USED	STATUS	FLUOR START DATE	POP SERVED	NATURAL SYSTEMS NAT LEVEL	OPT LEVEL
CLEVELAND-BALDWIN	1800311	CUYAHOGA	NaSiF6	ADJ	07/56	567680		1.0
BEDFORD	1800003	CUYAHOGA		CONS		14800		
CLEVELAND HEIGHTS	1800403	CUYAHOGA		CONS		53500		
EAST CLEVELAND	1800503	CUYAHOGA		CONS		36000		
GEAUGA CO-BAINBRIDGE	2904311	GEAUGA		CONS		2100		
LAKWOOD	1801003	CUYAHOGA		CONS		58000		
TOTAL POPULATION SERVED BY SOURCE WATER SYSTEM - - - - -						732080		
CLEVELAND-CROWN	1800321	CUYAHOGA	NaSiF6	ADJ	07/56	172000		1.0
TOTAL POPULATION SERVED BY SOURCE WATER SYSTEM - - - - -						172000		
CLEVELAND-MORGAN	1800331	CUYAHOGA	NaSiF6	ADJ	07/56	378400		1.0
TOTAL POPULATION SERVED BY SOURCE WATER SYSTEM - - - - -						378400		
CLEVELAND-NOTTINGHAM	1800341	CUYAHOGA	NaSiF6	ADJ	07/56	344160		1.0
TOTAL POPULATION SERVED BY SOURCE WATER SYSTEM - - - - -						344160		
CLUB ISLAND ASSN INC	5402012	MERCER		NATL		40	1.4	
TOTAL POPULATION SERVED BY SOURCE WATER SYSTEM - - - - -						40		
CLYDE	7200211	SANDUSKY	Acid	ADJ	12/73	5900		1.0
TOTAL POPULATION SERVED BY SOURCE WATER SYSTEM - - - - -						5900		
COBLE VILLAGE MOBILE PARK	3900112	HURON		NATL		135	0.8	
TOTAL POPULATION SERVED BY SOURCE WATER SYSTEM - - - - -						135		
COLDWATER	5400112	MERCER		NATL		4335	1.4	
TOTAL POPULATION SERVED BY SOURCE WATER SYSTEM - - - - -						4335		
COLONIAL MOBILE ESTATES	4601812	LOGAN		NATL		60	1.1	
TOTAL POPULATION SERVED BY SOURCE WATER SYSTEM - - - - -						60		
COLONIAL VILLA EST MHP	5000612	MAHONING		NATL		370	1.0	
TOTAL POPULATION SERVED BY SOURCE WATER SYSTEM - - - - -						370		
COLONY PARK MHP	0200312	ALLEN		NATL		417	1.1	
TOTAL POPULATION SERVED BY SOURCE WATER SYSTEM - - - - -						417		

POPULATION SERVED FLUORIDATED DRINKING WATER BY SOURCE SYSTEM,
CONSECUTIVE SYSTEM, AND COUNTY WITHIN STATE (AS OF 12/31/92)

OHIO

WATER SYSTEMS AND CONSECUTIVE SYSTEMS SERVED	EPA ID NO	COUNTY	CHEM USED	STATUS	FLUOR START DATE	POP SERVED	NATURAL SYSTEMS NAT LEVEL	OPT LEVEL
COLUMBIANA	1500312	COLUMBIANA	Acid	ADJ	12/73	4961		1.0
TOTAL POPULATION SERVED BY SOURCE WATER SYSTEM - - - - -						4961		
COLUMBUS GROVE	6900112	PUTNAM		NATL		2312		1.0
TOTAL POPULATION SERVED BY SOURCE WATER SYSTEM - - - - -						2312		
COLUMBUS-DUBLIN ROAD BEXLEY	2500411 2500103	FRANKLIN FRANKLIN	Acid	ADJ CONS	01/73	201840 13900		1.0
TOTAL POPULATION SERVED BY SOURCE WATER SYSTEM - - - - -						215740		
COLUMBUS-HAP CREMEAN FRANKLIN CO SAN DIST 4 GAHANNA REYNOLDSBURG	2500421 2501003 2501303 2503203	FRANKLIN FRANKLIN FRANKLIN FRANKLIN	Acid	ADJ CONS CONS CONS	01/73	320000 11200 25000 25415		1.0
TOTAL POPULATION SERVED BY SOURCE WATER SYSTEM - - - - -						381615		
COLUMBUS-PARSONS	2500442	FRANKLIN	Acid	ADJ	01/84	150000		1.0
TOTAL POPULATION SERVED BY SOURCE WATER SYSTEM - - - - -						150000		
COMMUNITY GARDENS MHP	2500512	FRANKLIN		NATL		116		0.9
TOTAL POPULATION SERVED BY SOURCE WATER SYSTEM - - - - -						116		
CONNEAUT	0400411	ASHTABULA	Acid	ADJ	11/76	13500		1.0
TOTAL POPULATION SERVED BY SOURCE WATER SYSTEM - - - - -						13500		
CONRAD'S MHP	8100012	VAN WERT		NATL		275		1.1
TOTAL POPULATION SERVED BY SOURCE WATER SYSTEM - - - - -						275		
CONTINENTAL	6900212	PUTNAM		NATL		1350		2.1
TOTAL POPULATION SERVED BY SOURCE WATER SYSTEM - - - - -						1350		
CONVOY	8100112	VAN WERT		NATL		1140		1.1
TOTAL POPULATION SERVED BY SOURCE WATER SYSTEM - - - - -						1140		
CORDLES MHP	4900312	MADISON		NATL		60		2.0
TOTAL POPULATION SERVED BY SOURCE WATER SYSTEM - - - - -						60		

POPULATION SERVED FLUORIDATED DRINKING WATER BY SOURCE SYSTEM,
CONSECUTIVE SYSTEM, AND COUNTY WITHIN STATE (AS OF 12/31/92)

OHIO

WATER SYSTEMS AND CONSECUTIVE SYSTEMS SERVED	EPA ID NO	COUNTY	CHEM USED	STATUS	FLUOR START DATE	POP SERVED	NATURAL SYSTEMS NAT LEVEL	OPT LEVEL
CORTLAND	7800512	TRUMBULL	Acid	ADJ	05/83	6000		1.0
TOTAL POPULATION SERVED BY SOURCE WATER SYSTEM - - - - -						6000		
COSHOCTON	1600012	COSHOCTON	NaSif6	ADJ	10/74	15000		1.0
TOTAL POPULATION SERVED BY SOURCE WATER SYSTEM - - - - -						15000		
COUNTRY ACRES GOLF CLUB	6901412	PUTNAM			NATL	100	1.3	
TOTAL POPULATION SERVED BY SOURCE WATER SYSTEM - - - - -						100		
COUNTRY HAVEN MHP	1201412	CLARK			NATL	200	1.6	
TOTAL POPULATION SERVED BY SOURCE WATER SYSTEM - - - - -						200		
COUNTRY MEADOWS CONDO	5500012	MIAMI			NATL	65	1.2	
TOTAL POPULATION SERVED BY SOURCE WATER SYSTEM - - - - -						65		
COUNTRY PINES ESTATES	2000812	DEFIANCE			NATL	72	1.3	
TOTAL POPULATION SERVED BY SOURCE WATER SYSTEM - - - - -						72		
COUNTRY SIDE MHP	2500612	FRANKLIN			NATL	180	1.4	
TOTAL POPULATION SERVED BY SOURCE WATER SYSTEM - - - - -						180		
COUNTRY WOOD ESTATES MHP	7100512	ROSS			NATL	138	1.2	
TOTAL POPULATION SERVED BY SOURCE WATER SYSTEM - - - - -						138		
COUNTY VIEW APARTMENT	2400412	FAYETTE			NATL	144	1.3	
TOTAL POPULATION SERVED BY SOURCE WATER SYSTEM - - - - -						144		
COUNTY VIEW APARTMENTS	2401212	FAYETTE			NATL	48	1.3	
TOTAL POPULATION SERVED BY SOURCE WATER SYSTEM - - - - -						48		
CRIDERSVILLE	0600212	AUGLAIZE			NATL	2500	1.5	
TOTAL POPULATION SERVED BY SOURCE WATER SYSTEM - - - - -						2500		
CROOKSVILLE	6400111	PERRY	Acid	ADJ	06/85	3000		1.0
TOTAL POPULATION SERVED BY SOURCE WATER SYSTEM - - - - -						3000		
CUYAHOGA FALLS	7701012	SUMMIT	Acid	ADJ	01/84	48000		1.0

POPULATION SERVED FLUORIDATED DRINKING WATER BY SOURCE SYSTEM,
CONSECUTIVE SYSTEM, AND COUNTY WITHIN STATE (AS OF 12/31/92)

OHIO

WATER SYSTEMS AND CONSECUTIVE SYSTEMS SERVED	EPA ID NO	COUNTY	CHEM USED	STATUS	FLUOR START DATE	POP SERVED	NATURAL SYSTEMS NAT LEVEL	OPT LEVEL
MUNROE FALLS	7702703	SUMMIT				5300		
SILVER LAKE	7704303	SUMMIT				3000		
TOTAL POPULATION SERVED BY SOURCE WATER SYSTEM - - - - -						56300		
DARBY CREST WATER ASSN	4900412	MADISON			NATL	135	1.0	
TOTAL POPULATION SERVED BY SOURCE WATER SYSTEM - - - - -						135		
DAYTON-MIAMI	5700712	MONTGOMERY	Acid	ADJ	03/77	67000		1.0
MONTGOMERY CO-WATER SYSTEM #2	5701503	MONTGOMERY		CONS		109000		
VANDALIA	5702603	MONTGOMERY		CONS		15000		
TOTAL POPULATION SERVED BY SOURCE WATER SYSTEM - - - - -						191000		
DAYTON-OTTAWA	5700722	MONTGOMERY	Acid	ADJ	03/77	115000		1.0
BROOKVILLE	5700203	MONTGOMERY		CONS		4300		
GREENE CO GRANGEVIEW CON	2900803	GREENE		CONS		1686		
MONTGOMERY CO-WATER SYSTEM #1	5701315	MONTGOMERY		CONS		150000		
TROTWOOD	5702403	MONTGOMERY		CONS		8100		
TOTAL POPULATION SERVED BY SOURCE WATER SYSTEM - - - - -						279086		
DEFIANCE	2000111	DEFIANCE	NaSiF6	ADJ	04/64	17000		1.0
AYERSVILLE	2000903	DEFIANCE		CONS		925		
BRUNERSBURG WATER DIST	2001103	DEFIANCE		CONS		354		
CHRISTI-MEADOWS SUBDIVISION	2001003	DEFIANCE		CONS		265		
TOTAL POPULATION SERVED BY SOURCE WATER SYSTEM - - - - -						18544		
DEGRAFF	4600512	LOGAN			NATL	1376	0.9	
TOTAL POPULATION SERVED BY SOURCE WATER SYSTEM - - - - -						1376		
DEL-CO WATER CO, OLENTANGY	2100211	DELAWARE	Acid	ADJ	01/74	11000		1.0
TOTAL POPULATION SERVED BY SOURCE WATER SYSTEM - - - - -						11000		
DEL-CO WATER CO. ALUM CREEK	2100221	DELAWARE	OTHER	ADJ	00/86	12500		1.0
TOTAL POPULATION SERVED BY SOURCE WATER SYSTEM - - - - -						12500		
DELPHOS	0200412	ALLEN			NATL	7093	1.4	
TOTAL POPULATION SERVED BY SOURCE WATER SYSTEM - - - - -						7093		
DELTA	2600311	FULTON	Acid	ADJ	05/88	3160		1.0
TOTAL POPULATION SERVED BY SOURCE WATER SYSTEM - - - - -						3160		

POPULATION SERVED FLUORIDATED DRINKING WATER BY SOURCE SYSTEM,
CONSECUTIVE SYSTEM, AND COUNTY WITHIN STATE (AS OF 12/31/92)

OHIO

WATER SYSTEMS AND CONSECUTIVE SYSTEMS SERVED	EPA ID NO	COUNTY	CHEM USED	STATUS	FLUOR START DATE	POP SERVED	NATURAL SYSTEMS NAT LEVEL	OPT LEVEL
DELUXE MHP	8703712	WOOD			NATL	242	1.7	
TOTAL POPULATION SERVED BY SOURCE WATER SYSTEM - - - - -						242		
DESHLER	3500112	HENRY			NATL	1788	1.6	
TOTAL POPULATION SERVED BY SOURCE WATER SYSTEM - - - - -						1788		
DOROTHY LOVE RETIREMENT HOME	7500712	SHELBY			NATL	220	1.5	
TOTAL POPULATION SERVED BY SOURCE WATER SYSTEM - - - - -						220		
DOT-MAR MOBILE HOME PARK	6500712	PICKAWAY			NATL	50	2.2	
TOTAL POPULATION SERVED BY SOURCE WATER SYSTEM - - - - -						50		
DOVE NURSING FACILITY	7901012	TUSCARAWAS			NATL	41	1.6	
TOTAL POPULATION SERVED BY SOURCE WATER SYSTEM - - - - -						41		
DUNKIRK	3300212	HARDIN			NATL	858	1.6	
TOTAL POPULATION SERVED BY SOURCE WATER SYSTEM - - - - -						858		
EARNHART HILL WD	6500812	PICKAWAY	Acid	ADJ	10/84	5000		1.0
TOTAL POPULATION SERVED BY SOURCE WATER SYSTEM - - - - -						5000		
EAST LIVERPOOL COLUMBIANA CO WD 2	1500811 1500503	COLUMBIANA COLUMBIANA	NaSif6	ADJ CONS	12/81	13400 3950		1.0
TOTAL POPULATION SERVED BY SOURCE WATER SYSTEM - - - - -						17350		
EAST MUSKINGUM WA	6000412	MUSKINGUM	Acid	ADJ	11/82	6300		1.0
TOTAL POPULATION SERVED BY SOURCE WATER SYSTEM - - - - -						6300		
EAST PALESTINE	1500912	COLUMBIANA	Acid	ADJ	08/72	5168		1.0
TOTAL POPULATION SERVED BY SOURCE WATER SYSTEM - - - - -						5168		
EATON BLACK WTP	6800422	PREBLE			NATL	4725	0.8	
TOTAL POPULATION SERVED BY SOURCE WATER SYSTEM - - - - -						4725		
EATON/WTP NO. 1	6800412	PREBLE			NATL	2775	1.0	
TOTAL POPULATION SERVED BY SOURCE WATER SYSTEM - - - - -						2775		

POPULATION SERVED FLUORIDATED DRINKING WATER BY SOURCE SYSTEM,
CONSECUTIVE SYSTEM, AND COUNTY WITHIN STATE (AS OF 12/31/92)

OHIO

WATER SYSTEMS AND CONSECUTIVE SYSTEMS SERVED	EPA ID NO	COUNTY	CHEM USED	STATUS	FLUOR START DATE	POP SERVED	NATURAL NAT LEVEL	SYSTEMS OPT LEVEL
EDGEWATER ESTATES MHP	2200112	ERIE			NATL	86	1.3	
TOTAL POPULATION SERVED BY SOURCE WATER SYSTEM - - - - -						86		
EDON	8600512	WILLIAMS			NATL	890	0.9	
TOTAL POPULATION SERVED BY SOURCE WATER SYSTEM - - - - -						890		
ELDORADO	6800512	PREBLE			NATL	550	1.3	
TOTAL POPULATION SERVED BY SOURCE WATER SYSTEM - - - - -						550		
ELMORE	6200712	OTTAWA			NATL	1275	1.8	
TOTAL POPULATION SERVED BY SOURCE WATER SYSTEM - - - - -						1275		
ELYRIA	4700411	LORAIN	NaSiF6	ADJ	05/54	56746		1.0
AMHERST	4700003	LORAIN		CONS		10644		
ERIE-HURON CO RWA	3902403	HURON		CONS		2899		
NORTH RIDGEVILLE	4700803	LORAIN		CONS		21500		
TOTAL POPULATION SERVED BY SOURCE WATER SYSTEM - - - - -						91789		
EMERALD ESTATES MHP	7200612	SANDUSKY			NATL	120	1.2	
TOTAL POPULATION SERVED BY SOURCE WATER SYSTEM - - - - -						120		
ENGLEWOOD	5700812	MONTGOMERY	Acid	ADJ	01/73	12500		1.0
TOTAL POPULATION SERVED BY SOURCE WATER SYSTEM - - - - -						12500		
ENGLEWOOD MANOR APTS	7601712	STARK			NATL	125	0.9	
TOTAL POPULATION SERVED BY SOURCE WATER SYSTEM - - - - -						125		
ENON	1201812	CLARK	Acid	ADJ	10/84	2597		1.0
CLARK CO GREEN MEADOWS #1	1200603	CLARK		CONS		2224		
CLARK CO GREEN MEADOWS #2	1200703	CLARK		CONS		1640		
TOTAL POPULATION SERVED BY SOURCE WATER SYSTEM - - - - -						6461		
FAIRBORN-SANDHILL PLANT	2900612	GREENE	Acid	ADJ	05/86	32000		1.0
TOTAL POPULATION SERVED BY SOURCE WATER SYSTEM - - - - -						32000		
FAIRFIELD CO WATER DIST	2301912	FAIRFIELD	Acid	ADJ	10/84	4100		1.0
MINGO ESTATES WATER SYSTEM	2301603	FAIRFIELD		CONS		1100		
TOTAL POPULATION SERVED BY SOURCE WATER SYSTEM - - - - -						5200		

POPULATION SERVED FLUORIDATED DRINKING WATER BY SOURCE SYSTEM,
CONSECUTIVE SYSTEM, AND COUNTY WITHIN STATE (AS OF 12/31/92)

OHIO

WATER SYSTEMS AND CONSECUTIVE SYSTEMS SERVED	EPA ID NO	COUNTY	CHEM USED	STATUS	FLUOR START DATE	POP SERVED	NATURAL SYSTEMS NAT LEVEL	OPT LEVEL
FAIRFIELD-LIME SODA PLANT	0900715	BUTLER	Acid	ADJ	10/70	35000		1.0
TOTAL POPULATION SERVED BY SOURCE WATER SYSTEM - - - - -						35000		
FAIRPORT HARBOR	4300411	LAKE	Acid	ADJ	10/64	2900		1.0
TOTAL POPULATION SERVED BY SOURCE WATER SYSTEM - - - - -						2900		
FARMERSVILLE	5700912	MONTGOMERY		NATL		940	0.9	
TOTAL POPULATION SERVED BY SOURCE WATER SYSTEM - - - - -						940		
FAYETTE	2600412	FULTON	NaF	ADJ	01/83	1252		1.0
TOTAL POPULATION SERVED BY SOURCE WATER SYSTEM - - - - -						1252		
FAYETTE CO-CULPEPPER SUBD	2400112	FAYETTE		NATL		250	1.8	
TOTAL POPULATION SERVED BY SOURCE WATER SYSTEM - - - - -						250		
FINDLAY	3200111	HANCOCK	Acid	ADJ	04/57	40000		1.0
TOTAL POPULATION SERVED BY SOURCE WATER SYSTEM - - - - -						40000		
FIVE COUNTY JUVENILE CENTER	8000112	UNION		NATL		51	1.5	
TOTAL POPULATION SERVED BY SOURCE WATER SYSTEM - - - - -						51		
FLAT ROCK CHILDREN'S HOME	7400312	SENECA		NATL		95	1.1	
TOTAL POPULATION SERVED BY SOURCE WATER SYSTEM - - - - -						95		
FLETCHER	5500412	MIAMI		NATL		515	1.5	
TOTAL POPULATION SERVED BY SOURCE WATER SYSTEM - - - - -						515		
FOREST MHP	2601312	FULTON		NATL		110	0.0	
TOTAL POPULATION SERVED BY SOURCE WATER SYSTEM - - - - -						110		
FORT LARAMIE	7500312	SHELBY		NATL		1108	1.4	
TOTAL POPULATION SERVED BY SOURCE WATER SYSTEM - - - - -						1108		
FORT RECOVERY	5400212	MERCER		NATL		1373	0.9	
TOTAL POPULATION SERVED BY SOURCE WATER SYSTEM - - - - -						1373		
FOSTORIA	7400411	SENECA	Acid	ADJ	02/74	15062		1.0
TOTAL POPULATION SERVED BY SOURCE WATER SYSTEM - - - - -						15062		

POPULATION SERVED FLUORIDATED DRINKING WATER BY SOURCE SYSTEM,
CONSECUTIVE SYSTEM, AND COUNTY WITHIN STATE (AS OF 12/31/92)

OHIO

WATER SYSTEMS AND CONSECUTIVE SYSTEMS SERVED	EPA ID NO	COUNTY	CHEM USED	STATUS	FLUOR START DATE	POP SERVED	NATURAL SYSTEMS NAT LEVEL	OPT LEVEL
FOWLER MOBILE HOMES	7801012	TRUMBULL			NATL	55	1.2	
TOTAL POPULATION SERVED BY SOURCE WATER SYSTEM - - - - -						55		
FOXLAIR FARMS MHP	6502512	PICKAWAY			NATL	355	2.2	
TOTAL POPULATION SERVED BY SOURCE WATER SYSTEM - - - - -						355		
FRAIL WATER COMPANY	0200612	ALLEN			NATL	160	1.6	
TOTAL POPULATION SERVED BY SOURCE WATER SYSTEM - - - - -						160		
FRANKLIN	8300412	WARREN	Acid	ADJ	06/72	10500		1.0
WARREN CO-FRANKLIN AREA	8301603	WARREN		CONS		2000		
TOTAL POPULATION SERVED BY SOURCE WATER SYSTEM - - - - -						12500		
FRANKLIN COUNTY VILLAGE PARK	2501212	FRANKLIN			NATL	900	0.0	
TOTAL POPULATION SERVED BY SOURCE WATER SYSTEM - - - - -						900		
FREMONT	7200311	SANDUSKY	Acid	ADJ	06/71	20500		1.0
TOTAL POPULATION SERVED BY SOURCE WATER SYSTEM - - - - -						20500		
GALLIA CO RURAL WATER	2700012	GALLIA	Acid	ADJ	06/76	18000		1.0
VINTON	2700403	GALLIA		CONS		500		
TOTAL POPULATION SERVED BY SOURCE WATER SYSTEM - - - - -						18500		
GALLIPOLIS	2700112	GALLIA	Acid	ADJ	11/65	9000		1.0
TOTAL POPULATION SERVED BY SOURCE WATER SYSTEM - - - - -						9000		
GERMANTOWN	5701012	MONTGOMERY	Acid	ADJ	05/86	5015		1.0
TOTAL POPULATION SERVED BY SOURCE WATER SYSTEM - - - - -						5015		
GETTYSBURG	1900512	DARKE			NATL	555	0.8	
TOTAL POPULATION SERVED BY SOURCE WATER SYSTEM - - - - -						555		
GIBSONBURG	7200412	SANDUSKY			NATL	2600	1.1	
TOTAL POPULATION SERVED BY SOURCE WATER SYSTEM - - - - -						2600		
GLENDALE	3100712	HAMILTON	Acid	ADJ	12/52	2500		1.0
TOTAL POPULATION SERVED BY SOURCE WATER SYSTEM - - - - -						2500		

POPULATION SERVED FLUORIDATED DRINKING WATER BY SOURCE SYSTEM,
CONSECUTIVE SYSTEM, AND COUNTY WITHIN STATE (AS OF 12/31/92)

OHIO

WATER SYSTEMS AND CONSECUTIVE SYSTEMS SERVED	EPA ID NO	COUNTY	CHEM USED	STATUS	FLUOR START DATE	POP SERVED	NATURAL SYSTEMS NAT LEVEL	OPT LEVEL
GNADENHUTTEN	7900512	TUSCARAWAS	Acid	ADJ	11/88	1288		1.0
TOTAL POPULATION SERVED BY SOURCE WATER SYSTEM - - - - -						1288		
GRAFTON	4700511	LORAIN	Acid	ADJ	03/82	2800		1.0
TOTAL POPULATION SERVED BY SOURCE WATER SYSTEM - - - - -						2800		
GRAND LAKE MHP	5400312	MERCER			NATL	125	1.4	
TOTAL POPULATION SERVED BY SOURCE WATER SYSTEM - - - - -						125		
GRAND RAPIDS	8700711	WOOD	NaF	ADJ	11/82	1200		1.0
TOTAL POPULATION SERVED BY SOURCE WATER SYSTEM - - - - -						1200		
GRANDVIEW HTS CIVIC ASSOC	1100412	CHAMPAIGN			NATL	120	0.8	
TOTAL POPULATION SERVED BY SOURCE WATER SYSTEM - - - - -						120		
GRANVILLE	4500612	LICKING	Acid	ADJ	12/71	6800		1.0
ALEXANDRIA	4504203	LICKING			CONS	530		
TOTAL POPULATION SERVED BY SOURCE WATER SYSTEM - - - - -						7330		
GRATIS	6800612	PREBLE			NATL	950	0.9	
TOTAL POPULATION SERVED BY SOURCE WATER SYSTEM - - - - -						950		
GREEN MEADOW TRAILER COURT	3200812	HANCOCK			NATL	45	1.7	
TOTAL POPULATION SERVED BY SOURCE WATER SYSTEM - - - - -						45		
GREEN MEADOWS MHP	4500712	LICKING			NATL	80	1.0	
TOTAL POPULATION SERVED BY SOURCE WATER SYSTEM - - - - -						80		
GREEN MEADOWS MHP	4901812	MADISON			NATL	1100	1.3	
TOTAL POPULATION SERVED BY SOURCE WATER SYSTEM - - - - -						1100		
GREEN SPRINGS	7400512	SENECA			NATL	1500	0.9	
TOTAL POPULATION SERVED BY SOURCE WATER SYSTEM - - - - -						1500		
GREEN VALLEY MHP	6201212	OTTAWA			NATL	55	2.0	
TOTAL POPULATION SERVED BY SOURCE WATER SYSTEM - - - - -						55		

POPULATION SERVED FLUORIDATED DRINKING WATER BY SOURCE SYSTEM,
CONSECUTIVE SYSTEM, AND COUNTY WITHIN STATE (AS OF 12/31/92)

OHIO

WATER SYSTEMS AND CONSECUTIVE SYSTEMS SERVED	EPA ID NO	COUNTY	CHEM USED	STATUS	FLUOR START DATE	POP SERVED	NATURAL NAT LEVEL	SYSTEMS OPT LEVEL
GREENE CO NORTH BEAVERCREEK	2903512	GREENE	Acid	ADJ	11/81	11667		1.0
TOTAL POPULATION SERVED BY SOURCE WATER SYSTEM - - - - -						11667		
GREENE CO. SOUTH BEAVERCREEK	2902112	GREENE	Acid	ADJ	12/86	8024		1.0
TOTAL POPULATION SERVED BY SOURCE WATER SYSTEM - - - - -						8024		
GREENLAWN CONDOMINIUMS	1204912	CLARK			NATL	193	1.1	
TOTAL POPULATION SERVED BY SOURCE WATER SYSTEM - - - - -						193		
GREENTREE MOBILE HOME PARK	4900512	MADISON			NATL	120	1.1	
TOTAL POPULATION SERVED BY SOURCE WATER SYSTEM - - - - -						120		
GREENWOOD MHP	6201312	OTTAWA			NATL	150	1.2	
TOTAL POPULATION SERVED BY SOURCE WATER SYSTEM - - - - -						150		
HAMILTON-NORTH PLANT	0901012	BUTLER	NaSiF6	ADJ	12/53	9600		1.0
TOTAL POPULATION SERVED BY SOURCE WATER SYSTEM - - - - -						9600		
HAMILTON-SOUTH PLANT	0901022	BUTLER	NaSiF6	ADJ	12/53	50400		1.0
BUTLER CO SWR DIST 2	0900303	BUTLER		CONS		56000		
TOTAL POPULATION SERVED BY SOURCE WATER SYSTEM - - - - -						106400		
HAMLER	3500312	HENRY			NATL	700	2.4	
TOTAL POPULATION SERVED BY SOURCE WATER SYSTEM - - - - -						700		
HARDIN COUNTY HOME	3300512	HARDIN			NATL	179	1.9	
TOTAL POPULATION SERVED BY SOURCE WATER SYSTEM - - - - -						179		
HARRISON	3100812	HAMILTON	Acid	ADJ	09/84	7800		1.0
HARRISON TWP WATER CORP	3100903	HAMILTON		CONS		1080		
WEST HARRISON, IN	5215011	DEARBORN, IN		CONS		0		
TOTAL POPULATION SERVED BY SOURCE WATER SYSTEM - - - - -						8880		
HAYDEN HTS MHP	2501612	FRANKLIN			NATL	240	1.5	
TOTAL POPULATION SERVED BY SOURCE WATER SYSTEM - - - - -						240		

POPULATION SERVED FLUORIDATED DRINKING WATER BY SOURCE SYSTEM,
CONSECUTIVE SYSTEM, AND COUNTY WITHIN STATE (AS OF 12/31/92)

OHIO

WATER SYSTEMS AND CONSECUTIVE SYSTEMS SERVED	EPA ID NO	COUNTY	CHEM USED	STATUS	FLUOR START DATE	POP SERVED	NATURAL SYSTEMS NAT LEVEL	OPT LEVEL
HEARTLAND OF INDIAN LAKE N CEN	4601112	LOGAN			NATL	175	1.6	
TOTAL POPULATION SERVED BY SOURCE WATER SYSTEM - - - - -						175		
HEARTLAND OF INDIAN LAKE RE	4602612	LOGAN			NATL	65	1.6	
TOTAL POPULATION SERVED BY SOURCE WATER SYSTEM - - - - -						65		
HEATH	4500912	LICKING	NaSiF6	ADJ	02/71	8000		1.0
TOTAL POPULATION SERVED BY SOURCE WATER SYSTEM - - - - -						8000		
HEBRON	4501012	LICKING	Acid	ADJ	12/82	2200		1.0
TOTAL POPULATION SERVED BY SOURCE WATER SYSTEM - - - - -						2200		
HECLA WTR ASSOC	4401612	LAWRENCE	Acid	ADJ	06/83	19477		1.0
TOTAL POPULATION SERVED BY SOURCE WATER SYSTEM - - - - -						19477		
HICKSVILLE	2000212	DEFIANCE			NATL	3650	1.2	
TOTAL POPULATION SERVED BY SOURCE WATER SYSTEM - - - - -						3650		
HIDDEN VALLEY MHP	7500412	SHELBY			NATL	100	1.1	
TOTAL POPULATION SERVED BY SOURCE WATER SYSTEM - - - - -						100		
HIGHLAND CO WATER CO	3600514	HIGHLAND	Acid	ADJ	09/71	22744		1.0
TOTAL POPULATION SERVED BY SOURCE WATER SYSTEM - - - - -						22744		
HILLCREST ESTATES MHP	3301212	HARDIN			NATL	41	1.8	
TOTAL POPULATION SERVED BY SOURCE WATER SYSTEM - - - - -						41		
HILLCREST MANOR NURSING HOME	2400312				NATL	35	1.1	
TOTAL POPULATION SERVED BY SOURCE WATER SYSTEM - - - - -						35		
HILLSBORO	3600614	HIGHLAND	Acid	ADJ	06/74	6235		1.0
TOTAL POPULATION SERVED BY SOURCE WATER SYSTEM - - - - -						6235		
HILLVIEW MANOR MHP	7202712	SANDUSKY			NATL	45	1.3	
TOTAL POPULATION SERVED BY SOURCE WATER SYSTEM - - - - -						45		
HIRAM	6701612	PORTAGE	OTHER	ADJ	12/86	1500		1.0
TOTAL POPULATION SERVED BY SOURCE WATER SYSTEM - - - - -						1500		

POPULATION SERVED FLUORIDATED DRINKING WATER BY SOURCE SYSTEM,
CONSECUTIVE SYSTEM, AND COUNTY WITHIN STATE (AS OF 12/31/92)

OHIO

WATER SYSTEMS AND CONSECUTIVE SYSTEMS SERVED	EPA ID NO	COUNTY	CHEM USED	STATUS	FLUOR START DATE	POP SERVED	NATURAL SYSTEMS NAT LEVEL	OPT LEVEL
HOLGATE	3500512	HENRY			NATL	1375	2.8	
TOTAL POPULATION SERVED BY SOURCE WATER SYSTEM - - - - -						1375		
HOLIDAY SERVICE CORP	3900412	HURON			NATL	950	0.9	
TOTAL POPULATION SERVED BY SOURCE WATER SYSTEM - - - - -						950		
HOLIDAY SHORES MHP	4600812	LOGAN			NATL	41	1.7	
TOTAL POPULATION SERVED BY SOURCE WATER SYSTEM - - - - -						41		
HOPEDALE	3400814	HARRISON	NaF	ADJ	09/88	900		1.0
TOTAL POPULATION SERVED BY SOURCE WATER SYSTEM - - - - -						900		
HOPEWELL ESTATES MHP	7401412	SENECA			NATL	214	0.8	
TOTAL POPULATION SERVED BY SOURCE WATER SYSTEM - - - - -						214		
HUBBARD	7801412	TRUMBULL	Acid	ADJ	01/70	9000		1.0
TOTAL POPULATION SERVED BY SOURCE WATER SYSTEM - - - - -						9000		
HUDSON	7701612	SUMMIT	NaSiF6	ADJ	11/69	5100		1.0
TOTAL POPULATION SERVED BY SOURCE WATER SYSTEM - - - - -						5100		
HUNTINGTON WC	4400611	LAWRENCE	Acid	ADJ	10/67	25		1.0
OHIO-AMER, LAWRENCE CO	4400803	LAWRENCE		CONS		10000		
TOTAL POPULATION SERVED BY SOURCE WATER SYSTEM - - - - -						10025		
HURON	2201011	ERIE	NaSiF6	ADJ	07/56	7123		1.0
ERIE CO-BERLIN/HURON SO	2200703	ERIE		CONS		1136		
ERIE CO-EAST HURON SD	2200403	ERIE		CONS		1360		
ERIE CO-WEST HURON SD	2200903	ERIE		CONS		436		
TOTAL POPULATION SERVED BY SOURCE WATER SYSTEM - - - - -						10055		
HUSTON REST & NURSING HOME	8200112	VINTON			NATL	140	2.1	
TOTAL POPULATION SERVED BY SOURCE WATER SYSTEM - - - - -						140		
INDIAN HILL	3101112	HAMILTON	Acid	ADJ	03/61	16000		1.0
TOTAL POPULATION SERVED BY SOURCE WATER SYSTEM - - - - -						16000		

POPULATION SERVED FLUORIDATED DRINKING WATER BY SOURCE SYSTEM,
CONSECUTIVE SYSTEM, AND COUNTY WITHIN STATE (AS OF 12/31/92)

OHIO

WATER SYSTEMS AND CONSECUTIVE SYSTEMS SERVED	EPA ID NO	COUNTY	CHEM USED	STATUS	FLUOR START DATE	POP SERVED	NATURAL SYSTEMS NAT LEVEL	OPT LEVEL
INDIAN TRAILS MOBILE PARK	5100212	MARION			NATL	120	1.8	
TOTAL POPULATION SERVED BY SOURCE WATER SYSTEM - - - - -						120		
INLAND MOBILE HOME PARK	6234312	OTTAWA			NATL	64	1.7	
TOTAL POPULATION SERVED BY SOURCE WATER SYSTEM - - - - -						64		
IRONTON	4400711	LAWRENCE	NaSiF6	ADJ	04/53	12643		1.0
TOTAL POPULATION SERVED BY SOURCE WATER SYSTEM - - - - -						12643		
J AND R MOBILE HOME PLAZA	6001112	MUSKINGUM			NATL	150	1.3	
TOTAL POPULATION SERVED BY SOURCE WATER SYSTEM - - - - -						150		
JACKSON	4000111	JACKSON	NaSiF6	ADJ	12/57	9200		1.0
JACKSON CO WATER - JACK E	4001203	KACKSON		CONS		750		
JACKSON CO WATER - JACK H	4001303	JACKSON		CONS		650		
COALTON	4000003	JACKSON		CONS		600		
JACKSON CO WATER - JACK J	4000703	JACKSON		CONS		240		
JACKSON CO WATER-JACK A	4000203	JACKSON		CONS		800		
JACKSON CO WATER-JACK B	4000603	JACKSON		CONS		250		
JACKSON CO WATER-JACK F	4000803	JACKSON		CONS		500		
JACKSON CO WATER-JACK I	4001103	JACKSON		CONS		30		
JACKSON CO WATER-JACK K	4001403	JACKSON		CONS		200		
TOTAL POPULATION SERVED BY SOURCE WATER SYSTEM - - - - -						13220		
JAMESTOWN	2901712	GREENE			NATL	1787	1.2	
TOTAL POPULATION SERVED BY SOURCE WATER SYSTEM - - - - -						1787		
JEFFERSON LODGE MHP	4900612	MADISON			NATL	209	1.4	
TOTAL POPULATION SERVED BY SOURCE WATER SYSTEM - - - - -						209		
JEFFERSON REG WATER AUTH	5703012	MONTGOMERY			NATL	1500	1.0	
TOTAL POPULATION SERVED BY SOURCE WATER SYSTEM - - - - -						1500		
JEFFERSONVILLE	2400612	FAYETTE			NATL	1452	1.8	
TOTAL POPULATION SERVED BY SOURCE WATER SYSTEM - - - - -						1452		
JUNCTION CITY	6400212	PERRY	NaF	ADJ	06/76	900		1.0
TOTAL POPULATION SERVED BY SOURCE WATER SYSTEM - - - - -						900		

POPULATION SERVED FLUORIDATED DRINKING WATER BY SOURCE SYSTEM,
CONSECUTIVE SYSTEM, AND COUNTY WITHIN STATE (AS OF 12/31/92)

OHIO

WATER SYSTEMS AND CONSECUTIVE SYSTEMS SERVED	EPA ID NO	COUNTY	CHEM USED	STATUS	FLUOR START DATE	POP SERVED	NATURAL SYSTEMS NAT LEVEL	OPT LEVEL
KALIDA	6900512	PUTNAM			NATL	1100	1.3	
	TOTAL POPULATION SERVED BY SOURCE WATER SYSTEM - - - - -					1100		
KENLEEN ACRES WTR SYS	0201712	ALLEN			NATL	74	1.6	
	TOTAL POPULATION SERVED BY SOURCE WATER SYSTEM - - - - -					74		
KENT	6701812	PORTAGE	Acid	ADJ	09/71	28000		1.0
	TOTAL POPULATION SERVED BY SOURCE WATER SYSTEM - - - - -					28000		
KENTON	3300612	HARDIN			NATL	8800	1.0	
	TOTAL POPULATION SERVED BY SOURCE WATER SYSTEM - - - - -					8800		
KETTLERSVILLE WELL ASSOC	7500612	SHELBY			NATL	195	1.3	
	TOTAL POPULATION SERVED BY SOURCE WATER SYSTEM - - - - -					195		
KING COACH HOUSE ESTATES	6201812	OTTAWA			NATL	150	1.6	
	TOTAL POPULATION SERVED BY SOURCE WATER SYSTEM - - - - -					150		
KINGSTON	7100912	ROSS			NATL	1320	0.8	
	TOTAL POPULATION SERVED BY SOURCE WATER SYSTEM - - - - -					1320		
LA RUE	5100312	MARION			NATL	860	1.3	
	TOTAL POPULATION SERVED BY SOURCE WATER SYSTEM - - - - -					860		
LAFFERTY LEISURE VILLAGE	8701112	WOOD			NATL	51	1.5	
	TOTAL POPULATION SERVED BY SOURCE WATER SYSTEM - - - - -					51		
LAGRANGE	4700611	LORAIN	NaF	ADJ	09/81	1385		1.0
	TOTAL POPULATION SERVED BY SOURCE WATER SYSTEM - - - - -					1385		
LAKE CO E WATER SUB DIST	4302911	LAKE	Acid	ADJ	09/82	21615		1.0
MADISON, VILLAGE OF	4300903	LAKE		CONS		2700		
OHIO WTR SERV-PERRY	4301403	LAKE		CONS		946		
	TOTAL POPULATION SERVED BY SOURCE WATER SYSTEM - - - - -					25261		
LAKE CO W WTR SUB DIST	4302411	LAKE	Acid	ADJ	03/57	80800		1.0
	TOTAL POPULATION SERVED BY SOURCE WATER SYSTEM - - - - -					80800		

POPULATION SERVED FLUORIDATED DRINKING WATER BY SOURCE SYSTEM,
CONSECUTIVE SYSTEM, AND COUNTY WITHIN STATE (AS OF 12/31/92)

OHIO

WATER SYSTEMS AND CONSECUTIVE SYSTEMS SERVED	EPA ID NO	COUNTY	CHEM USED	STATUS	FLUOR START DATE	POP SERVED	NATURAL SYSTEMS NAT LEVEL	OPT LEVEL
LAKENGREN UTILITIES INC	6800712	PREBLE			NATL	800	1.1	
TOTAL POPULATION SERVED BY SOURCE WATER SYSTEM - - - - -						800		
LAKERIDGE RESORTS INC	4601312	LOGAN			NATL	25	1.4	
TOTAL POPULATION SERVED BY SOURCE WATER SYSTEM - - - - -						25		
LAKESIDE COURT MHP	4601412	LOGAN			NATL	80	1.4	
TOTAL POPULATION SERVED BY SOURCE WATER SYSTEM - - - - -						80		
LAKESIDE ESTATES MHP	0600312	AUGLAIZE			NATL	48	1.5	
TOTAL POPULATION SERVED BY SOURCE WATER SYSTEM - - - - -						48		
LAKESIDE TRAILER PARK	3200712	HANCOCK			NATL	175	0.9	
TOTAL POPULATION SERVED BY SOURCE WATER SYSTEM - - - - -						175		
LAKEVIEW	4601512	LOGAN			NATL	1100	1.2	
TOTAL POPULATION SERVED BY SOURCE WATER SYSTEM - - - - -						1100		
LAURA	5500612	MIAMI			NATL	530	1.5	
TOTAL POPULATION SERVED BY SOURCE WATER SYSTEM - - - - -						530		
LAWRENCEVILLE	1202812	CLARK			NATL	400	1.9	
TOTAL POPULATION SERVED BY SOURCE WATER SYSTEM - - - - -						400		
LE-AX WATER CO ALBANY	0501111 0500003	ATHENS ATHENS	Acid		ADJ 09/77 CONS	9300 990		1.0
TOTAL POPULATION SERVED BY SOURCE WATER SYSTEM - - - - -						10290		
LEESBURG	3600712	HIGHLAND			NATL	1050	0.9	
TOTAL POPULATION SERVED BY SOURCE WATER SYSTEM - - - - -						1050		
LEIPSIC	6900612	PUTNAM			NATL	2200	2.6	
TOTAL POPULATION SERVED BY SOURCE WATER SYSTEM - - - - -						2200		
LEISURE VILLAGE MHP	4502112	LICKING			NATL	229	1.6	
TOTAL POPULATION SERVED BY SOURCE WATER SYSTEM - - - - -						229		

POPULATION SERVED FLUORIDATED DRINKING WATER BY SOURCE SYSTEM,
CONSECUTIVE SYSTEM, AND COUNTY WITHIN STATE (AS OF 12/31/92)

OHIO

WATER SYSTEMS AND CONSECUTIVE SYSTEMS SERVED	EPA ID NO	COUNTY	CHEM USED	STATUS	FLUOR START DATE	POP SERVED	NATURAL SYSTEMS NAT LEVEL	OPT LEVEL
LIAL CONVENT	4836912	LUCAS			NATL	25	1.8	
TOTAL POPULATION SERVED BY SOURCE WATER SYSTEM - - - - -						25		
LICKING CO-JARDIN MANOR SWD 5	4503412	LICKING			NATL	455	1.1	
TOTAL POPULATION SERVED BY SOURCE WATER SYSTEM - - - - -						455		
LIMA	0200811	ALLEN	Acid	ADJ	06/71	70000		1.0
ELIDA	0200503	ALLEN		CONS		3000		
TOTAL POPULATION SERVED BY SOURCE WATER SYSTEM - - - - -						73000		
LINDSEY	7200512	SANDUSKY			NATL	499	1.2	
TOTAL POPULATION SERVED BY SOURCE WATER SYSTEM - - - - -						499		
LITTLE HOCKING	8400212	WASHINGTON	Acid	ADJ	05/84	8424		1.0
WARREN COMMUNITY W&S #1	8401003	WARREN		CONS		2270		
TOTAL POPULATION SERVED BY SOURCE WATER SYSTEM - - - - -						10694		
LODI	5200412	MEDINA	NaF	ADJ	07/81	3200		1.0
TOTAL POPULATION SERVED BY SOURCE WATER SYSTEM - - - - -						3200		
LOGAN	3700612	HOCKING	Acid	ADJ	06/63	7600		1.0
TOTAL POPULATION SERVED BY SOURCE WATER SYSTEM - - - - -						7600		
LONDON	4900712	MADISON			NATL	8000	0.8	
TOTAL POPULATION SERVED BY SOURCE WATER SYSTEM - - - - -						8000		
LORAIN	4700711	LORAIN	NaSiF6	ADJ	11/55	75000		1.0
MEDINA CO-NORTHWEST	5201903	LORAIN		CONS		6600		
SPENCER	5201611	MEDINA		CONS		725		
TOTAL POPULATION SERVED BY SOURCE WATER SYSTEM - - - - -						82325		
LOUISVILLE	7603012	STARK	Acid	ADJ	09/77	8100		1.0
TOTAL POPULATION SERVED BY SOURCE WATER SYSTEM - - - - -						8100		
LOVELAND	1300812	CLERMONT	Acid	ADJ	01/78	9990		1.0
TOTAL POPULATION SERVED BY SOURCE WATER SYSTEM - - - - -						9990		
MAHONING VALLEY SAN DIST	7801811	TRUMBULL	Acid	ADJ	10/52	3301		1.0

POPULATION SERVED FLUORIDATED DRINKING WATER BY SOURCE SYSTEM,
CONSECUTIVE SYSTEM, AND COUNTY WITHIN STATE (AS OF 12/31/92)

OHIO

WATER SYSTEMS AND CONSECUTIVE SYSTEMS SERVED	EPA	COUNTY	CHEM USED	STATUS	FLUOR	POP SERVED	NATURAL SYSTEMS	
	ID NO				START DATE		NAT LEVEL	OPT LEVEL
MCDONALD	7802003	TRUMBULL		CONS		4100		
NILES	7802403	TRUMBULL		CONS		23500		
LORDSTOWN	7804403	TRUMBULL		CONS		4500		
TRUMBULL CO-MINERAL RIDGE	7803503	TRUMBULL		CONS		2700		
YOUNGSTOWN	5002303	MAHONING		CONS		175000		
CANFIELD	5000503	MAHONING		CONS		5280		
GIRARD	7801103	TRUMBULL		CONS		15000		
TOTAL POPULATION SERVED BY SOURCE WATER SYSTEM - - - - -						233381		
MAPLECROFT MHP	5001312	MAHONING		NATL		46	1.0	
TOTAL POPULATION SERVED BY SOURCE WATER SYSTEM - - - - -						46		
MARCUS'S FIELDBROOK INC	1203012	CLARK		NATL		235	1.4	
TOTAL POPULATION SERVED BY SOURCE WATER SYSTEM - - - - -						235		
MARIETTA	8400412	WASHINGTON	Acid	ADJ	08/62	21520		1.0
RENO AREA W&S NO 1	8402503	WASHINGTON		CONS		1332		
RENO AREA W&S NO 2	8402803	WASHINGTON		CONS		860		
RENO AREA W&S-KARDEX	8402903	WASHINGTON		CONS		193		
RENO AREA W&S-SUNNYVIEW	8402603	WASHINGTON		CONS		115		
WARREN COMMUNITY W&S #2	8402703	WARREN		CONS		3270		
TOTAL POPULATION SERVED BY SOURCE WATER SYSTEM - - - - -						27290		
MARRK-V WATER CO INC	0201512	ALLEN		NATL		500	1.6	
TOTAL POPULATION SERVED BY SOURCE WATER SYSTEM - - - - -						500		
MARTINS FERRY	0701212	BELMONT	NaSiF6	ADJ	08/52	11000		1.0
TRI-COUNTY WTR AUTH	3401403	HARRISON		CONS		1950		
ADENA	4100003	JEFFERSON		CONS		854		
SUNSET HEALTH CARE INC	4101903			CONS		83		
GEORGETOWN WTR DIST	3400503	HARRISON		CONS		216		
TOTAL POPULATION SERVED BY SOURCE WATER SYSTEM - - - - -						14103		
MASON	8300812	WARREN	Acid	ADJ	08/80	11327		1.0
TOTAL POPULATION SERVED BY SOURCE WATER SYSTEM - - - - -						11327		
MAYSVILLE REG WATER	6001411	MUSKINGUM	Acid	ADJ	10/83	4200		1.0
TOTAL POPULATION SERVED BY SOURCE WATER SYSTEM - - - - -						4200		
MCCARTYVILLE WELL ASSOC	7500812	SHELBY		NATL		235	1.2	
TOTAL POPULATION SERVED BY SOURCE WATER SYSTEM - - - - -						235		

POPULATION SERVED FLUORIDATED DRINKING WATER BY SOURCE SYSTEM,
CONSECUTIVE SYSTEM, AND COUNTY WITHIN STATE (AS OF 12/31/92)

OHIO

WATER SYSTEMS AND CONSECUTIVE SYSTEMS SERVED	EPA ID NO	COUNTY	CHEM USED	STATUS	FLUOR START DATE	POP SERVED	NATURAL SYSTEMS NAT LEVEL	OPT LEVEL
MCCLURE	3500711	HENRY	OTHER	ADJ	00/86	800		1.0
TOTAL POPULATION SERVED BY SOURCE WATER SYSTEM - - - - -						800		
MCCOMB	3200411	HANCOCK	NaF	ADJ	08/86	1900		1.0
TOTAL POPULATION SERVED BY SOURCE WATER SYSTEM - - - - -						1900		
MCGUFFEY	3300712	HARDIN		NATL		574	2.1	
TOTAL POPULATION SERVED BY SOURCE WATER SYSTEM - - - - -						574		
MEDINA	5200514	MEDINA	NaSiF6	ADJ	12/53	20000		1.0
TOTAL POPULATION SERVED BY SOURCE WATER SYSTEM - - - - -						20000		
MENDON	5400612	MERCER		NATL		717	1.3	
TOTAL POPULATION SERVED BY SOURCE WATER SYSTEM - - - - -						717		
MERCER COUNTY HOME #1	5400712	MERCER		NATL		67	1.2	
TOTAL POPULATION SERVED BY SOURCE WATER SYSTEM - - - - -						67		
MERCER COUNTY HOME #2	5402312	MERCER		NATL		67	1.1	
TOTAL POPULATION SERVED BY SOURCE WATER SYSTEM - - - - -						67		
MIAMISBURG	5701212	MONTGOMERY	Acid	ADJ	02/72	18500		1.0
TOTAL POPULATION SERVED BY SOURCE WATER SYSTEM - - - - -						18500		
MID CITY MHP	7201212	SANDUSKY		NATL		400	1.5	
TOTAL POPULATION SERVED BY SOURCE WATER SYSTEM - - - - -						400		
MIDDLE POINT	8100312	VAN WERT		NATL		639	1.2	
TOTAL POPULATION SERVED BY SOURCE WATER SYSTEM - - - - -						639		
MIDDLEFIELD	2802012	GEAUGA	Acid	ADJ	09/81	2000		1.0
GEAUGA-CLOVERDALE	2803903	GEAUGA		CONS		150		
TOTAL POPULATION SERVED BY SOURCE WATER SYSTEM - - - - -						2150		
MILFORD	1301012	CLERMONT	Acid	ADJ	09/82	5600		1.0
TOTAL POPULATION SERVED BY SOURCE WATER SYSTEM - - - - -						5600		

POPULATION SERVED FLUORIDATED DRINKING WATER BY SOURCE SYSTEM,
CONSECUTIVE SYSTEM, AND COUNTY WITHIN STATE (AS OF 12/31/92)

OHIO

WATER SYSTEMS AND CONSECUTIVE SYSTEMS SERVED	EPA ID NO	COUNTY	CHEM USED	STATUS	FLUOR START DATE	POP SERVED	NATURAL SYSTEMS NAT LEVEL	OPT LEVEL
MILFORD CENTER	8000212	UNION				800	1.6	
						800		
TOTAL POPULATION SERVED BY SOURCE WATER SYSTEM - - - - -								
MILLERSPORT	2301212	FAIRFIELD				2075	1.7	
						2075		
TOTAL POPULATION SERVED BY SOURCE WATER SYSTEM - - - - -								
MINGO JUNCTION	4101612	JEFFERSON	Acid	ADJ	09/77	4297		1.0
						4297		
TOTAL POPULATION SERVED BY SOURCE WATER SYSTEM - - - - -								
MINSTER	0600412	AUGLAIZE				2850	1.1	
						2850		
TOTAL POPULATION SERVED BY SOURCE WATER SYSTEM - - - - -								
MONROE	0902012	BUTLER	Acid	ADJ	01/86	6010		1.0
						6010		
TOTAL POPULATION SERVED BY SOURCE WATER SYSTEM - - - - -								
MOORE MHP	3401012	HARRISON				35	1.0	
						35		
TOTAL POPULATION SERVED BY SOURCE WATER SYSTEM - - - - -								
MORNING VIEW CARE CENTER	5100112	MARION				51	0.9	
						51		
TOTAL POPULATION SERVED BY SOURCE WATER SYSTEM - - - - -								
MORNING VIEW CARE CENTER	5900312	MORROW				59	0.8	
						59		
TOTAL POPULATION SERVED BY SOURCE WATER SYSTEM - - - - -								
MORRIS PLAZA MHP	1900812	DARKE				110	1.1	
						110		
TOTAL POPULATION SERVED BY SOURCE WATER SYSTEM - - - - -								
MOUNT BLANCHARD	3200512	HANCOCK				425	1.0	
						425		
TOTAL POPULATION SERVED BY SOURCE WATER SYSTEM - - - - -								
MOUNT GILEAD	5900712	MORROW				3166	0.9	
						3166		
TOTAL POPULATION SERVED BY SOURCE WATER SYSTEM - - - - -								
MOUNT ORAB	0801011	BROWN	Acid	ADJ	09/81	3525		1.0
						3525		
TOTAL POPULATION SERVED BY SOURCE WATER SYSTEM - - - - -								

POPULATION SERVED FLUORIDATED DRINKING WATER BY SOURCE SYSTEM,
CONSECUTIVE SYSTEM, AND COUNTY WITHIN STATE (AS OF 12/31/92)

OHIO

WATER SYSTEMS AND CONSECUTIVE SYSTEMS SERVED	EPA ID NO	COUNTY	CHEM USED	FLUOR START DATE	POP SERVED	NATURAL SYSTEMS NAT LEVEL	OPT LEVEL
MOUNT STERLING	4900812	MADISON		NATL	1670	1.2	
TOTAL POPULATION SERVED BY SOURCE WATER SYSTEM - - - - -					1670		
MOUNT VICTORY	3300912	HARDIN		NATL	650	2.1	
TOTAL POPULATION SERVED BY SOURCE WATER SYSTEM - - - - -					650		
MUSKINGUM CONSV DIST	7003312	RICHLAND		NATL	360	1.1	
TOTAL POPULATION SERVED BY SOURCE WATER SYSTEM - - - - -					360		
MYERS ADDITION	3300812	HARDIN		NATL	47	1.8	
TOTAL POPULATION SERVED BY SOURCE WATER SYSTEM - - - - -					47		
NAPOLEON	3500811	HENRY	NaSiF6	ADJ 09/71	8884		1.0
FLORIDA	3501203	HENRY		CONS	500		
LIBERTY CENTER	3500603	HENRY		CONS	1062		
TOTAL POPULATION SERVED BY SOURCE WATER SYSTEM - - - - -					10446		
NEIGHBOR WATER CO	5402212	MERCER		NATL	400	1.8	
TOTAL POPULATION SERVED BY SOURCE WATER SYSTEM - - - - -					400		
NELSON LEDGES EST MHP	6702412	PORTAGE		NATL	350	1.0	
TOTAL POPULATION SERVED BY SOURCE WATER SYSTEM - - - - -					350		
NELSONVILLE	0501214	ATHENS	Acid	ADJ 02/72	9850		1.0
TOTAL POPULATION SERVED BY SOURCE WATER SYSTEM - - - - -					9850		
NEVADA	8800312	WYANDOT		NATL	870	1.1	
TOTAL POPULATION SERVED BY SOURCE WATER SYSTEM - - - - -					870		
NEW BREMEN	0600512	AUGLAIZE		NATL	2800	1.7	
TOTAL POPULATION SERVED BY SOURCE WATER SYSTEM - - - - -					2800		
NEW CONCORD	6001711	MUSKINGUM	NaF	ADJ 03/75	2000		1.0
TOTAL POPULATION SERVED BY SOURCE WATER SYSTEM - - - - -					2000		
NEW DOVER ESTATESMHP	8000012	UNION		NATL	200	1.6	
TOTAL POPULATION SERVED BY SOURCE WATER SYSTEM - - - - -					200		

POPULATION SERVED FLUORIDATED DRINKING WATER BY SOURCE SYSTEM,
CONSECUTIVE SYSTEM, AND COUNTY WITHIN STATE (AS OF 12/31/92)

OHIO

WATER SYSTEMS AND CONSECUTIVE SYSTEMS SERVED	EPA ID NO	COUNTY	CHEM USED	STATUS	FLUOR START DATE	POP SERVED	NATURAL SYSTEMS NAT LEVEL	OPT LEVEL	
NEW HOLLAND	6501612	PICKAWAY				800	1.6		
						800			
	TOTAL POPULATION SERVED BY SOURCE WATER SYSTEM - - - - -							800	
NEW LEBANON	5701812	MONTGOMERY				4320	1.2		
						4320			
	TOTAL POPULATION SERVED BY SOURCE WATER SYSTEM - - - - -							4320	
NEW LEXINGTON	6400411	PERRY	Acid	ADJ	06/75	5200		1.0	
KETCHAMS NURSING HOME	6400303	PERRY		CONS		52			
						5252			
	TOTAL POPULATION SERVED BY SOURCE WATER SYSTEM - - - - -							5252	
NEW LONDON	3900911	HURON	OTHER	ADJ	00/00	2600		1.0	
						2600			
	TOTAL POPULATION SERVED BY SOURCE WATER SYSTEM - - - - -							2600	
NEW VIENNA	1400815	CLINTON				1123	1.0		
						1123			
	TOTAL POPULATION SERVED BY SOURCE WATER SYSTEM - - - - -							1123	
NEWARK	4502314	LICKING	NaSiF6	ADJ	05/57	45000		1.0	
						45000			
	TOTAL POPULATION SERVED BY SOURCE WATER SYSTEM - - - - -							45000	
NEWCOMERSTOWN	7900912	TUSCARAWAS	Acid	ADJ	03/83	4000		1.0	
						4000			
	TOTAL POPULATION SERVED BY SOURCE WATER SYSTEM - - - - -							4000	
NEWTON FALLS	7802311	TRUMBULL	Acid	ADJ	01/74	4950		1.0	
						4950			
	TOTAL POPULATION SERVED BY SOURCE WATER SYSTEM - - - - -							4950	
NEY	2000512	DEFIANCE				331	1.0		
						331			
	TOTAL POPULATION SERVED BY SOURCE WATER SYSTEM - - - - -							331	
NORLICK PLACE UTIL CO	8601012	WILLIAMS				336	1.0		
						336			
	TOTAL POPULATION SERVED BY SOURCE WATER SYSTEM - - - - -							336	
NORTH BALTIMORE	8701611	LUCAS	Acid	ADJ	02/85	3140		1.0	
						3140			
	TOTAL POPULATION SERVED BY SOURCE WATER SYSTEM - - - - -							3140	
NORTH CANTON	7604312	STARK	Acid	ADJ	11/74	17000		1.0	
						17000			
	TOTAL POPULATION SERVED BY SOURCE WATER SYSTEM - - - - -							17000	

POPULATION SERVED FLUORIDATED DRINKING WATER BY SOURCE SYSTEM,
CONSECUTIVE SYSTEM, AND COUNTY WITHIN STATE (AS OF 12/31/92)

OHIO

WATER SYSTEMS AND CONSECUTIVE SYSTEMS SERVED	EPA ID NO	COUNTY	CHEM USED	STATUS	FLUOR START DATE	POP SERVED	NATURAL SYSTEMS NAT LEVEL	OPT LEVEL
NORTH HAMPTON	1203412	CLARK			NATL	500	1.6	
TOTAL POPULATION SERVED BY SOURCE WATER SYSTEM - - - - -						500		
NORTH LEWISBURG	1100812	CHAMPAIGN			NATL	1200	1.3	
TOTAL POPULATION SERVED BY SOURCE WATER SYSTEM - - - - -						1200		
NORTHLAND PARK MHP	8601112	WILLIAMS			NATL	72	1.1	
TOTAL POPULATION SERVED BY SOURCE WATER SYSTEM - - - - -						72		
NORTHVIEW UTIL ASSOC	7500912	SHELBY			NATL	110	1.6	
TOTAL POPULATION SERVED BY SOURCE WATER SYSTEM - - - - -						110		
NORTHWOOD HOMEOWNERS ASSOC	5401912	MERCER			NATL	150	1.9	
TOTAL POPULATION SERVED BY SOURCE WATER SYSTEM - - - - -						150		
NORWALK	3901111	HURON	Acid	ADJ	11/71	14800		1.0
TOTAL POPULATION SERVED BY SOURCE WATER SYSTEM - - - - -						14800		
NU VISION PARK	8602012	WILLIAMS			NATL	60	1.3	
TOTAL POPULATION SERVED BY SOURCE WATER SYSTEM - - - - -						60		
OAK HILL	4000411	JACKSON	Acid	ADJ	03/75	3000		1.0
TOTAL POPULATION SERVED BY SOURCE WATER SYSTEM - - - - -						3000		
OAK HILL APARTMENTS	7202012	SANDUSKY			NATL	33	1.3	
TOTAL POPULATION SERVED BY SOURCE WATER SYSTEM - - - - -						33		
OAK HILL MHP	3000415	GUERNSEY			NATL	100	0.8	
TOTAL POPULATION SERVED BY SOURCE WATER SYSTEM - - - - -						100		
OAK HILLS MHP	2502112	FRANKLIN			NATL	700	1.4	
TOTAL POPULATION SERVED BY SOURCE WATER SYSTEM - - - - -						700		
OAKWOOD	6300312	PAULDING			NATL	900	2.1	
TOTAL POPULATION SERVED BY SOURCE WATER SYSTEM - - - - -						900		
OAKWOOD ACRES INC	4900912	MADISON			NATL	148	1.1	
TOTAL POPULATION SERVED BY SOURCE WATER SYSTEM - - - - -						148		

POPULATION SERVED FLUORIDATED DRINKING WATER BY SOURCE SYSTEM,
CONSECUTIVE SYSTEM, AND COUNTY WITHIN STATE (AS OF 12/31/92)

OHIO

WATER SYSTEMS AND CONSECUTIVE SYSTEMS SERVED	EPA ID NO	COUNTY	CHEM USED	STATUS	FLUOR START DATE	POP SERVED	NATURAL SYSTEMS NAT LEVEL	OPT LEVEL
OAKWOOD MHP	8601212	WILLIAMS			NATL	200	1.0	
TOTAL POPULATION SERVED BY SOURCE WATER SYSTEM - - - - -						200		
OBERLIN	4700911	LORAIN	Acid	ADJ	03/54	8600		1.0
TOTAL POPULATION SERVED BY SOURCE WATER SYSTEM - - - - -						8600		
OBETZ	2502212	FRANKLIN	Acid	ADJ	02/88	3167		1.0
TOTAL POPULATION SERVED BY SOURCE WATER SYSTEM - - - - -						3167		
OHIO CITY	8100412	VAN WERT			NATL	850	1.4	
TOTAL POPULATION SERVED BY SOURCE WATER SYSTEM - - - - -						850		
OHIO CR-LONDON CORRECTIONAL	4901012	MADISON			NATL	5266	1.0	
TOTAL POPULATION SERVED BY SOURCE WATER SYSTEM - - - - -						5266		
OHIO CR/PRE-RELEASE CENTER	6501712	PICKAWAY			NATL	6100	1.1	
TOTAL POPULATION SERVED BY SOURCE WATER SYSTEM - - - - -						6100		
OHIO DNR-BURR OAK	0501311	ATHENS	Acid	ADJ	11/72	250		1.0
BISHOPVILLE W&S ASSOC	0500403	ATHENS		CONS		1020		
CARBON HILL	3700103	HOCKING		CONS		885		
CORNING	6400003	PERRY		CONS		990		
GLOUSTER	0500703	ATHENS		CONS		2400		
HOLLISTER WATER ASSOC	0500903	ATHENS		CONS		325		
JACKSONVILLE	0501003	ATHENS		CONS		700		
MURRAY CITY	3700803	HOCKING		CONS		550		
NEW STRAITSVILLE SYSTEM #1	6400503	PERRY		CONS		832		
NEW STRAITSVILLE SYSTEM #2	6402203	PERRY		CONS		72		
OLD STRAITSVILLE WATER #1	6402103	PERRY		CONS		123		
OLD STRAITSVILLE WATER #2	6401403	PERRY		CONS		543		
SHAWNEE	6401003	PERRY		CONS		750		
SO PERRY CO-BUCKINGHAM	6401503	PERRY		CONS		32		
SO PERRY CO-CONGO	6401603	PERRY		CONS		606		
SO PERRY CO-DRAKES	6401703	PERRY		CONS		101		
SO PERRY CO-HEMLOCK	6401803	PERRY		CONS		252		
SO PERRY CO-MILLERTOWN	6401903	PERRY		CONS		96		
SO PERRY CO-RENDVILLE	6400603	ATHENS		CONS		90		
SUNDAY CREEK VALLEY WD	0501503	ATHENS		CONS		3000		
TRIMBLE	0501703	ATHENS		CONS		560		
TOTAL POPULATION SERVED BY SOURCE WATER SYSTEM - - - - -						14177		

POPULATION SERVED FLUORIDATED DRINKING WATER BY SOURCE SYSTEM,
CONSECUTIVE SYSTEM, AND COUNTY WITHIN STATE (AS OF 12/31/92)

OHIO

WATER SYSTEMS AND CONSECUTIVE SYSTEMS SERVED	EPA ID NO	COUNTY	CHEM USED	STATUS	FLUOR START DATE	POP SERVED	NATURAL SYSTEMS NAT LEVEL	OPT LEVEL
OHIO DNR-ZALESKI CONS CAMP	8200312	VINTON			NATL	78	1.5	
TOTAL POPULATION SERVED BY SOURCE WATER SYSTEM - - - - -						78		
OHIO SUBURBAN - HUBER HEIGHTS	5702022	MONTGOMERY	OTHER	ADJ	06/92	19500		1.0
TOTAL POPULATION SERVED BY SOURCE WATER SYSTEM - - - - -						19500		
OHIO SUBURBAN-HUBER HEIGHTS	5702012	MONTGOMERY	Acid	ADJ	03/74	19500		1.0
TOTAL POPULATION SERVED BY SOURCE WATER SYSTEM - - - - -						19500		
OHIO UTILS-BLACKLICK	2502412	FRANKLIN	Acid	ADJ	10/73	7800		1.0
TOTAL POPULATION SERVED BY SOURCE WATER SYSTEM - - - - -						7800		
OHIO UTILS-HUBER RIDGE	2502512	FRANKLIN	Acid	ADJ	10/71	6850		1.0
TOTAL POPULATION SERVED BY SOURCE WATER SYSTEM - - - - -						6850		
OHIO UTILS-LAKE DARBY	2502612	FRANKLIN			NATL	2600	1.8	
TOTAL POPULATION SERVED BY SOURCE WATER SYSTEM - - - - -						2600		
OHIO UTILS-TIMBERBROOK	2502712	FRANKLIN			NATL	880	1.9	
TOTAL POPULATION SERVED BY SOURCE WATER SYSTEM - - - - -						880		
OHIO WATER SERV-LEE DIST	0400803	ASHTABULA	Acid	ADJ	05/72	20000		1.0
TOTAL POPULATION SERVED BY SOURCE WATER SYSTEM - - - - -						20000		
OHIO WTR SERV-MARYSVILLE	8000314	UNION	Acid	ADJ	03/74	10184		1.0
TOTAL POPULATION SERVED BY SOURCE WATER SYSTEM - - - - -						10184		
OHIO WTR SERV-MASSILLON	7604512	STARK	NaSiF6	ADJ	07/71	67000		1.0
TOTAL POPULATION SERVED BY SOURCE WATER SYSTEM - - - - -						67000		
OHIO WTR SERV-MENTOR DISTRICT	4301511	LAKE	Acid	ADJ	03/68	81000		1.0
TOTAL POPULATION SERVED BY SOURCE WATER SYSTEM - - - - -						81000		
OHIO WTR SERV-STRUTHERS	5001611	MAHONING	NaSiF6	ADJ	09/71	41850		1.0
TOTAL POPULATION SERVED BY SOURCE WATER SYSTEM - - - - -						41850		
OHIO YC-MAUMEE YOUTH CAMP	3500912	HENRY			NATL	274	2.9	
TOTAL POPULATION SERVED BY SOURCE WATER SYSTEM - - - - -						274		

POPULATION SERVED FLUORIDATED DRINKING WATER BY SOURCE SYSTEM,
CONSECUTIVE SYSTEM, AND COUNTY WITHIN STATE (AS OF 12/31/92)

OHIO

WATER SYSTEMS AND CONSECUTIVE SYSTEMS SERVED	EPA ID NO	COUNTY	CHEM USED	STATUS	FLUOR START DATE	POP SERVED	NATURAL SYSTEMS NAT LEVEL	OPT LEVEL
OHIO-AMER, ASHTABULA	0400711	ASHTABULA	Acid	ADJ	01/71	27500		1.0
TOTAL POPULATION SERVED BY SOURCE WATER SYSTEM - - - - -						27500		
OHIO-AMER, MARION	5100414	MARION	Acid	ADJ	11/71	45500		1.0
TOTAL POPULATION SERVED BY SOURCE WATER SYSTEM - - - - -						45500		
OHIO-AMER, TIFFIN	7400611	SENECA	Acid	ADJ	11/66	21000		1.0
TOTAL POPULATION SERVED BY SOURCE WATER SYSTEM - - - - -						21000		
ONTARIO	7003512	RICHLAND	NaF	ADJ	09/85	4123		1.0
TOTAL POPULATION SERVED BY SOURCE WATER SYSTEM - - - - -						4123		
OREGON GENOA MWS	4800911 6201003	LUCAS OTTAWA	NaSiF6	ADJ CONS	12/55	23840 2400		1.0
TOTAL POPULATION SERVED BY SOURCE WATER SYSTEM - - - - -						26240		
ORRVILLE	8502712	WAYNE	NaSiF6	ADJ	04/58	8000		1.0
TOTAL POPULATION SERVED BY SOURCE WATER SYSTEM - - - - -						8000		
OTTAWA GLANDORF INDIAN KNOLLS HOMEOWNERS	6900711 6901303 6900403	PUTNAM PUTNAM PUTNAM	Acid	ADJ CONS CONS	12/85	3996 829 140		1.0
TOTAL POPULATION SERVED BY SOURCE WATER SYSTEM - - - - -						4965		
OTTOVILLE	6900812	PUTNAM		NATL		842	1.3	
TOTAL POPULATION SERVED BY SOURCE WATER SYSTEM - - - - -						842		
OXFORD	0902312	BUTLER	OTHER	ADJ	00/00	22500		1.0
TOTAL POPULATION SERVED BY SOURCE WATER SYSTEM - - - - -						22500		
PAINESVILLE	4301611	LAKE	NaSiF6	ADJ	09/70	22500		1.0
TOTAL POPULATION SERVED BY SOURCE WATER SYSTEM - - - - -						22500		
PANDORA	6900912	PUTNAM		NATL		1000	1.3	
TOTAL POPULATION SERVED BY SOURCE WATER SYSTEM - - - - -						1000		

POPULATION SERVED FLUORIDATED DRINKING WATER BY SOURCE SYSTEM,
CONSECUTIVE SYSTEM, AND COUNTY WITHIN STATE (AS OF 12/31/92)

OHIO

WATER SYSTEMS AND CONSECUTIVE SYSTEMS SERVED	EPA ID NO	COUNTY	CHEM USED	STATUS	FLUOR START DATE	POP SERVED	NATURAL SYSTEMS NAT LEVEL	OPT LEVEL
PARADISE OAKS NURSING HOME	6901012	PUTNAM		NATL		190	1.3	
TOTAL POPULATION SERVED BY SOURCE WATER SYSTEM - - - - -						190		
PARIS CT MHP	5501912			NATL		80	1.4	
TOTAL POPULATION SERVED BY SOURCE WATER SYSTEM - - - - -						80		
PARK TERRACE MOBILE PARK	1203712	CLARK		NATL		120	0.8	
TOTAL POPULATION SERVED BY SOURCE WATER SYSTEM - - - - -						120		
PARKVIEW APTS	4502412	LICKING		NATL		80	1.5	
TOTAL POPULATION SERVED BY SOURCE WATER SYSTEM - - - - -						80		
PATASKALA	4502512	LICKING		NATL		4800	1.3	
TOTAL POPULATION SERVED BY SOURCE WATER SYSTEM - - - - -						4800		
PAULDING	6300411	PAULDING	Acid	ADJ	09/88	3475		1.0
TOTAL POPULATION SERVED BY SOURCE WATER SYSTEM - - - - -						3475		
PAYNE	6300712	PAULDING		NATL		1240	0.9	
TOTAL POPULATION SERVED BY SOURCE WATER SYSTEM - - - - -						1240		
PEACEFUL ACRES MHP	4801012	LUCAS		NATL		180	1.8	
TOTAL POPULATION SERVED BY SOURCE WATER SYSTEM - - - - -						180		
PETTISVILLE WATER WORKS	2600812	FULTON		NATL		50	1.2	
TOTAL POPULATION SERVED BY SOURCE WATER SYSTEM - - - - -						50		
PICKERINGTON	2301512	FAIRFIELD	Acid	ADJ	07/81	6124		1.0
TOTAL POPULATION SERVED BY SOURCE WATER SYSTEM - - - - -						6124		
PINE GROVE MOBILE ESTATES	7003912	RICHLAND		NATL		60	1.5	
TOTAL POPULATION SERVED BY SOURCE WATER SYSTEM - - - - -						60		
PINEKIRK NURSING HOME	4504612	LICKING		NATL		78	0.9	
TOTAL POPULATION SERVED BY SOURCE WATER SYSTEM - - - - -						78		
PIONEER	8601312	WILLIAMS		NATL		1133	1.0	
TOTAL POPULATION SERVED BY SOURCE WATER SYSTEM - - - - -						1133		

POPULATION SERVED FLUORIDATED DRINKING WATER BY SOURCE SYSTEM,
CONSECUTIVE SYSTEM, AND COUNTY WITHIN STATE (AS OF 12/31/92)

OHIO

WATER SYSTEMS AND CONSECUTIVE SYSTEMS SERVED	EPA ID NO	COUNTY	CHEM USED	STATUS	FLUOR START DATE	POP SERVED	NATURAL SYSTEMS NAT LEVEL	OPT LEVEL
PIQUA	5501211	MIAMI	Acid	ADJ	06/77	20500		1.0
TOTAL POPULATION SERVED BY SOURCE WATER SYSTEM - - - - -						20500		
PLAIN CITY	4901112	MADISON		NATL		2200	1.8	
TOTAL POPULATION SERVED BY SOURCE WATER SYSTEM - - - - -						2200		
PLEASANT ACRES MHP	2502912	FRANKLIN		NATL		150	1.3	
TOTAL POPULATION SERVED BY SOURCE WATER SYSTEM - - - - -						150		
PLEASANT ACRES MOBILE PARK	5100612	MARION		NATL		149	1.1	
TOTAL POPULATION SERVED BY SOURCE WATER SYSTEM - - - - -						149		
PLEASANT MEADOWS	8600612	WILLIAMS		NATL		90	1.0	
TOTAL POPULATION SERVED BY SOURCE WATER SYSTEM - - - - -						90		
PLUMWOOD MHP	4901212	MADISON		NATL		90	1.5	
TOTAL POPULATION SERVED BY SOURCE WATER SYSTEM - - - - -						90		
PONDEROSA ESTATES MHP	2503012	FRANKLIN		NATL		150	1.3	
TOTAL POPULATION SERVED BY SOURCE WATER SYSTEM - - - - -						150		
PORT CLINTON	6203211	OTTAWA	Acid	ADJ	01/85	7106		1.0
OAK HARBOR	6202615	OTTAWA		CONS		3000		
TOTAL POPULATION SERVED BY SOURCE WATER SYSTEM - - - - -						10106		
PORTAGE CO SHALERSVILLE	6702812	PORTAGE	Acid	ADJ	08/76	25		1.0
AURORA	6700003	PORTAGE		CONS		9100		
STREETSBORO	6705003	PORTAGE		CONS		5300		
TOTAL POPULATION SERVED BY SOURCE WATER SYSTEM - - - - -						14425		
PORTAGE CO. BRIMFIELD	6706012	PORTAGE	Acid	ADJ	06/88	70		1.0
ROOTSTOWN WTR SERV CO	6703503	PORTAGE		CONS		3000		
TOTAL POPULATION SERVED BY SOURCE WATER SYSTEM - - - - -						3070		
PORTSMOUTH	7300111	SCIOTO	NaSiF6	ADJ	01/53	44000		1.0
SCIOTO WATER INC-SR 125	7301203	SCIOTO		CONS		550		
SCIOTO WATER-FRANKLIN FURNACE	7301103	SCIOTO		CONS		1400		

POPULATION SERVED FLUORIDATED DRINKING WATER BY SOURCE SYSTEM,
CONSECUTIVE SYSTEM, AND COUNTY WITHIN STATE (AS OF 12/31/92)

OHIO

WATER SYSTEMS AND CONSECUTIVE SYSTEMS SERVED	EPA ID NO	COUNTY	CHEM USED	STATUS	FLUOR START DATE	POP SERVED	NATURAL SYSTEMS NAT LEVEL	OPT LEVEL
SCIOTO WATER-POND RUN	7301303	SCIOTO			CONS	900		
SCIOTO WATER-SLAB RUN	7301603	SCIOTO			CONS	130		
SCIOTO WATER-STONEY RUN	7300803	SCIOTO			CONS	150		
SCIOTO WATER-SUGAR CAMP	7300903	SCIOTO			CONS	2450		
SCIOTO WATER-WHEELERSBURG	7301003	SCIOTO			CONS	1600		
SCIOTO WATER-ZEIGLER LANE	7301503	SCIOTO			CONS	75		
SCITO WATER - MOORES LONE	7301803	SCITO			CONS	30		
SCITO WATER-COREYS RUN	7301703	SCITO			CONS	300		
TOTAL POPULATION SERVED BY SOURCE WATER SYSTEM - - - - -						51585		
POWHATAN POINT	0701412	BELMONT	Acid	ADJ	05/84	1807		1.0
YORK TWP WATER AUTH	0701703	BELMONT		CONS		480		
TOTAL POPULATION SERVED BY SOURCE WATER SYSTEM - - - - -						2287		
RAVENNA	6703211	PORTAGE	Acid	ADJ	12/72	15000		1.0
TOTAL POPULATION SERVED BY SOURCE WATER SYSTEM - - - - -						15000		
RAWSON	3200612	HANCOCK			NATL	450	1.3	
TOTAL POPULATION SERVED BY SOURCE WATER SYSTEM - - - - -						450		
READING	3101812	HAMILTON	Acid	ADJ	09/78	12800		1.0
TOTAL POPULATION SERVED BY SOURCE WATER SYSTEM - - - - -						12800		
REX HILL MHP	7703812	SUMMIT			NATL	250	1.0	
TOTAL POPULATION SERVED BY SOURCE WATER SYSTEM - - - - -						250		
RICHLAND MANOR NURSING HOME	0211112	ALLEN			NATL	180	1.2	
TOTAL POPULATION SERVED BY SOURCE WATER SYSTEM - - - - -						180		
RIO GRANDE	2700316	GALLIA	NaF	ADJ	04/75	1500		1.0
TOTAL POPULATION SERVED BY SOURCE WATER SYSTEM - - - - -						1500		
RITTMAN	8503012	WAYNE	NaF	ADJ	12/79	6147		1.0
TOTAL POPULATION SERVED BY SOURCE WATER SYSTEM - - - - -						6147		
RIVIERA MOBILE MANOR	7201312	SANDUSKY			NATL	175	1.6	
TOTAL POPULATION SERVED BY SOURCE WATER SYSTEM - - - - -						175		
ROCKFORD	5401112	MERCER			NATL	1190	1.4	
TOTAL POPULATION SERVED BY SOURCE WATER SYSTEM - - - - -						1190		

POPULATION SERVED FLUORIDATED DRINKING WATER BY SOURCE SYSTEM,
 CONSECUTIVE SYSTEM, AND COUNTY WITHIN STATE (AS OF 12/31/92)

OHIO

WATER SYSTEMS AND CONSECUTIVE SYSTEMS SERVED	EPA ID NO	COUNTY	CHEM USED	STATUS	FLUOR START DATE	POP SERVED	NATURAL SYSTEMS NAT LEVEL	OPT LEVEL
ROKER NURSING HOME	7604712	STARK			NATL	64	2.0	
TOTAL POPULATION SERVED BY SOURCE WATER SYSTEM - - - - -						64		
ROLLING TERRACE MHP	1203812	CLARK			NATL	110	1.5	
TOTAL POPULATION SERVED BY SOURCE WATER SYSTEM - - - - -						110		
ROSEDALE BIBLE INSTITUTE	4902112				NATL	150	1.7	
TOTAL POPULATION SERVED BY SOURCE WATER SYSTEM - - - - -						150		
ROSS CO WTR CO	7101412	ROSS	Acid	ADJ	07/75	16875		1.0
C.D. WATER DISTRICT-BEATTY	7102203	ROSS		CONS		75		
PIKE WATER INC-ROSS CO #1	6601703	PIKE		CONS		960		
PIKE WATER INC-ROSS CO #2	6601803	PIKE		CONS		450		
TOTAL POPULATION SERVED BY SOURCE WATER SYSTEM - - - - -						18360		
ROY CRIST WATER FACILITY	2500312	FRANKLIN	OTHER	ADJ	00/00	2617		1.0
TOTAL POPULATION SERVED BY SOURCE WATER SYSTEM - - - - -						2617		
RUDOLPH TRAILER COURT	8702112	WOOD			NATL	160	1.4	
TOTAL POPULATION SERVED BY SOURCE WATER SYSTEM - - - - -						160		
RUSHSYLVANIA	4602112	LOGAN			NATL	580	0.9	
TOTAL POPULATION SERVED BY SOURCE WATER SYSTEM - - - - -						580		
SABINA	1400912	CLINTON			NATL	2800	1.4	
TOTAL POPULATION SERVED BY SOURCE WATER SYSTEM - - - - -						2800		
SAINT CLAIRSVILLE	0701516	BELMONT	Acid	ADJ	11/69	5162		1.0
TOTAL POPULATION SERVED BY SOURCE WATER SYSTEM - - - - -						5162		
SAINT HENRY	5401312	MERCER			NATL	1910	1.6	
TOTAL POPULATION SERVED BY SOURCE WATER SYSTEM - - - - -						1910		
SAINT PARIS	1100912	CHAMPAIGN			NATL	1800	1.8	
TOTAL POPULATION SERVED BY SOURCE WATER SYSTEM - - - - -						1800		

POPULATION SERVED FLUORIDATED DRINKING WATER BY SOURCE SYSTEM,
CONSECUTIVE SYSTEM, AND COUNTY WITHIN STATE (AS OF 12/31/92)

OHIO

WATER SYSTEMS AND CONSECUTIVE SYSTEMS SERVED	EPA ID NO	COUNTY	CHEM USED	STATUS	FLUOR START DATE	POP SERVED	NATURAL SYSTEMS NAT LEVEL	OPT LEVEL
SALEM	1502011	COLUMBIANA	Acid	ADJ	12/57	18500		1.0
TOTAL POPULATION SERVED BY SOURCE WATER SYSTEM - - - - -						18500		
SANDUSKY	2201411	ERIE	NaSiF6	ADJ	03/71	29900		1.0
ERIE CO-MARGARETTA SD	2200203	ERIE		CONS		4512		
ERIE CO-PERKINS SD	2200603	ERIE		CONS		15116		
TOTAL POPULATION SERVED BY SOURCE WATER SYSTEM - - - - -						49528		
SANDUSKY CO-SHOREWOOD VILLAGE	7201012	SANDUSKY			NATL	390		1.5
TOTAL POPULATION SERVED BY SOURCE WATER SYSTEM - - - - -						390		
SARDINIA	0801511	BROWN	Acid	ADJ	02/87	940		1.0
TOTAL POPULATION SERVED BY SOURCE WATER SYSTEM - - - - -						940		
SCIOTO CO REG AUTH	7300212	SCIOTO	Acid	ADJ	08/72	19000		1.0
NORTHWEST WATER SYSTEM	7300003	SCIOTO		CONS		9000		
PIKE WATER INC-SCIOTO	6601903	PIKE		CONS		350		
SCIOTO WATER-ROSE HILL	7300303	SCIOTO		CONS		7100		
TOTAL POPULATION SERVED BY SOURCE WATER SYSTEM - - - - -						35450		
SEBRING	5001911	MAHONING	Acid	ADJ	08/76	8100		1.0
TOTAL POPULATION SERVED BY SOURCE WATER SYSTEM - - - - -						8100		
SENECA UTILITIES INC	8601512	WILLIAMS			NATL	550		0.9
TOTAL POPULATION SERVED BY SOURCE WATER SYSTEM - - - - -						550		
SHADYBROOK MHP	6502312	PICKAWAY			NATL	170		1.0
TOTAL POPULATION SERVED BY SOURCE WATER SYSTEM - - - - -						170		
SHADYSIDE	0701612	BELMONT	Acid	ADJ	11/71	4500		1.0
TOTAL POPULATION SERVED BY SOURCE WATER SYSTEM - - - - -						4500		
SHAHEEN	3200312	HANCOCK			NATL	72		1.6
TOTAL POPULATION SERVED BY SOURCE WATER SYSTEM - - - - -						72		
SHANE HILL NURSING HOME	5401412	MERCER			NATL	175		1.3
TOTAL POPULATION SERVED BY SOURCE WATER SYSTEM - - - - -						175		

POPULATION SERVED FLUORIDATED DRINKING WATER BY SOURCE SYSTEM,
CONSECUTIVE SYSTEM, AND COUNTY WITHIN STATE (AS OF 12/31/92)

OHIO

WATER SYSTEMS AND CONSECUTIVE SYSTEMS SERVED	EPA ID NO	COUNTY	CHEM USED	STATUS	FLUOR START DATE	POP SERVED	NATURAL SYSTEMS NAT LEVEL	OPT LEVEL
SHAWNEE TRAILER GROVE	0201212	ALLEN			NATL	190	1.8	
TOTAL POPULATION SERVED BY SOURCE WATER SYSTEM - - - - -						190		
SHELBY	7004511	RICHLAND	Acid		ADJ 02/77	9800		1.0
TOTAL POPULATION SERVED BY SOURCE WATER SYSTEM - - - - -						9800		
SHELBY CO. WATER & SEWER	7500112	SHELBY			NATL	372	1.0	
TOTAL POPULATION SERVED BY SOURCE WATER SYSTEM - - - - -						372		
SHENANGO VALLEY WATER CO	7802711	TRUMBULL	Acid		ADJ 10/70	25		1.0
MASURY WATER COMPANY	7801903	TRUMBULL			CONS	7000		
TRUMBULL CO-SOUTHEAST-4TWD	7803203	TRUMBULL			CONS	12000		
TOTAL POPULATION SERVED BY SOURCE WATER SYSTEM - - - - -						19025		
SHERWOOD	2000712	DEFIANCE			NATL	900	1.0	
TOTAL POPULATION SERVED BY SOURCE WATER SYSTEM - - - - -						900		
SHRINE ROAD MHP	1204112	CLARK			NATL	325	1.2	
TOTAL POPULATION SERVED BY SOURCE WATER SYSTEM - - - - -						325		
SIDNEY	7501214	SHELBY	Acid		ADJ 03/71	18710		1.0
TOTAL POPULATION SERVED BY SOURCE WATER SYSTEM - - - - -						18710		
SOMERSET	6401111	PERRY	NaF		ADJ 05/83	1500		1.0
TOTAL POPULATION SERVED BY SOURCE WATER SYSTEM - - - - -						1500		
SOUTH CHARLESTOWN	1204212	CLARK			NATL	1608	1.4	
TOTAL POPULATION SERVED BY SOURCE WATER SYSTEM - - - - -						1608		
SOUTH VIENNA	1204312	CLARK			NATL	665	1.0	
TOTAL POPULATION SERVED BY SOURCE WATER SYSTEM - - - - -						665		
SOUTHVIEW ESTATE MHP	8700512	WOOD			NATL	525	2.4	
TOTAL POPULATION SERVED BY SOURCE WATER SYSTEM - - - - -						525		
SPENCERVILLE	0201312	ALLEN			NATL	2300	1.8	
TOTAL POPULATION SERVED BY SOURCE WATER SYSTEM - - - - -						2300		

POPULATION SERVED FLUORIDATED DRINKING WATER BY SOURCE SYSTEM,
CONSECUTIVE SYSTEM, AND COUNTY WITHIN STATE (AS OF 12/31/92)

OHIO

WATER SYSTEMS AND CONSECUTIVE SYSTEMS SERVED	EPA ID NO	COUNTY	CHEM USED	STATUS	FLUOR START DATE	POP SERVED	NATURAL NAT LEVEL	SYSTEMS OPT LEVEL
SPIRK MHP	7501312	SHELBY			NATL	100	1.4	
TOTAL POPULATION SERVED BY SOURCE WATER SYSTEM - - - - -						100		
SPRING VALLEY TRAILER PARK	1700612	CRAWFORD			NATL	135	0.9	
TOTAL POPULATION SERVED BY SOURCE WATER SYSTEM - - - - -						135		
SPRINGBORO	8301412	WARREN	Acid		ADJ 01/85	5400		1.0
WARREN CO-PENNYROYAL	8301803	WARREN			CONS	1036		
TOTAL POPULATION SERVED BY SOURCE WATER SYSTEM - - - - -						6436		
SPYKER SUBDIVISION	0201812	ALLEN			NATL	220	1.5	
TOTAL POPULATION SERVED BY SOURCE WATER SYSTEM - - - - -						220		
ST CATHERINE CARE CENTER	7400912				NATL	79	1.5	
TOTAL POPULATION SERVED BY SOURCE WATER SYSTEM - - - - -						79		
ST. JAME ESTATES	4800212	LUCAS			NATL	110	1.9	
TOTAL POPULATION SERVED BY SOURCE WATER SYSTEM - - - - -						110		
STARBRITE MOTEL	2503812	FRANKLIN			NATL	30	1.6	
TOTAL POPULATION SERVED BY SOURCE WATER SYSTEM - - - - -						30		
STEBENVILLE	4102411	JEFFERSON	Acid		ADJ 03/69	24300		1.0
JEFFERSON CO SD J	4101003	JEFFERSON			CONS	950		
JEFFERSON CO SD M	4101103	JEFFERSON			CONS	9960		
JEFFERSON CO SD O	4101203	JEFFERSON			CONS	432		
WINTERSVILLE	4103003	JEFFERSON			CONS	4800		
TOTAL POPULATION SERVED BY SOURCE WATER SYSTEM - - - - -						40442		
STITES ENT-SPRINGVALLEY	4901412	MADISON			NATL	135	1.3	
TOTAL POPULATION SERVED BY SOURCE WATER SYSTEM - - - - -						135		
STITES MHP	4901512	MADISON			NATL	60	1.3	
TOTAL POPULATION SERVED BY SOURCE WATER SYSTEM - - - - -						60		
STRYKER	8601712	WILLIAMS			NATL	1463	1.2	
TOTAL POPULATION SERVED BY SOURCE WATER SYSTEM - - - - -						1463		

POPULATION SERVED FLUORIDATED DRINKING WATER BY SOURCE SYSTEM,
CONSECUTIVE SYSTEM, AND COUNTY WITHIN STATE (AS OF 12/31/92)

OHIO

WATER SYSTEMS AND CONSECUTIVE SYSTEMS SERVED	EPA ID NO	COUNTY	CHEM USED	STATUS	FLUOR START DATE	POP SERVED	NATURAL SYSTEMS NAT LEVEL	OPT LEVEL
SUBURBAN COMMUNITY MHP	4901612	MADISON			NATL	600	1.8	
TOTAL POPULATION SERVED BY SOURCE WATER SYSTEM - - - - -						600		
SUNBURY	2101111	DELAWARE	Acid		ADJ 12/68	2400		1.0
TOTAL POPULATION SERVED BY SOURCE WATER SYSTEM - - - - -						2400		
SUNSET MHP	6502412	PICKAWAY			NATL	65	1.3	
TOTAL POPULATION SERVED BY SOURCE WATER SYSTEM - - - - -						65		
SUNSHINE PARK OWNERS WS	4502912	LICKING			NATL	220	0.8	
TOTAL POPULATION SERVED BY SOURCE WATER SYSTEM - - - - -						220		
SWANTON MEADOWS	2601212	FULTON			NATL	238	1.3	
TOTAL POPULATION SERVED BY SOURCE WATER SYSTEM - - - - -						238		
SYCAMORE	8800412	WYANDOT			NATL	950	1.3	
TOTAL POPULATION SERVED BY SOURCE WATER SYSTEM - - - - -						950		
TANGLEWOOD LAKE ASSOC.	2802512	GEQUA	OTHER		ADJ 10/86	1800		1.0
TOTAL POPULATION SERVED BY SOURCE WATER SYSTEM - - - - -						1800		
TATE-MONROE WTR ASSOC	1301312	CLERMONT	Acid		ADJ 09/72	20038		1.0
TOTAL POPULATION SERVED BY SOURCE WATER SYSTEM - - - - -						20038		
TAYLOR CREEK TERRACE APTS	3301012	HARDIN			NATL	30	1.8	
TOTAL POPULATION SERVED BY SOURCE WATER SYSTEM - - - - -						30		
THE WATER ASSN	0902812	BUTLER	Acid		ADJ 05/72	25800		1.0
BUTLER CO-QUEEN ACRES SD	0900203	BUTLER			CONS	1080		
TOTAL POPULATION SERVED BY SOURCE WATER SYSTEM - - - - -						26880		
THE WAY INTERNATIONAL	7501412	SHELBY			NATL	500	1.9	
TOTAL POPULATION SERVED BY SOURCE WATER SYSTEM - - - - -						500		
THUNDERBIRD TERRACE MHP	7605512	STARK			NATL	75	1.3	
TOTAL POPULATION SERVED BY SOURCE WATER SYSTEM - - - - -						75		

POPULATION SERVED FLUORIDATED DRINKING WATER BY SOURCE SYSTEM,
CONSECUTIVE SYSTEM, AND COUNTY WITHIN STATE (AS OF 12/31/92)

OHIO

WATER SYSTEMS AND CONSECUTIVE SYSTEMS SERVED	EPA ID NO	COUNTY	CHEM USED	STATUS	FLUOR START DATE	POP SERVED	NATURAL NAT LEVEL	SYSTEMS OPT LEVEL
TOLEDO	4801411	LUCAS	NaSiF6	ADJ	04/55	388000		1.0
MAUMEE	4800603	LUCAS		CONS		17000		
MONROE CO-SOUTH, MI	0004455	MONROE		CONS		0		
BEDFORD TWP, MI	0000530	MONROE		CONS		0		
ERIE TWP, MI	0002155	MONROE		CONS		0		
LUNA PIER, MI	0003965	MONROE		CONS		0		
PERRYSBURG	8701803	WOOD		CONS		20200		
SYLVANIA	4801303	LUCAS		CONS		18007		
TOTAL POPULATION SERVED BY SOURCE WATER SYSTEM - - - - -						443207		
TORONTO	4102811	JEFFERSON	Acid	ADJ	01/71	7000		1.0
TOTAL POPULATION SERVED BY SOURCE WATER SYSTEM - - - - -						7000		
TREE MEADOWS MHP	8600812	WILLIAMS		NATL		70	1.1	
TOTAL POPULATION SERVED BY SOURCE WATER SYSTEM - - - - -						70		
TRENTON	0903012	BUTLER	Acid	ADJ	07/72	6400		1.0
TOTAL POPULATION SERVED BY SOURCE WATER SYSTEM - - - - -						6400		
TROY VILLA MHP	8702612	WOOD		NATL		800	1.4	
TOTAL POPULATION SERVED BY SOURCE WATER SYSTEM - - - - -						800		
TUPPER PLAINS-CHESTER WD COOLVILLE	5300612 0500603	MEIGS ATHENS	Acid	ADJ CONS	08/77	11000 700		1.0
TOTAL POPULATION SERVED BY SOURCE WATER SYSTEM - - - - -						11700		
TWIN VALLEY MHP	6801112	PREBLE		NATL		35	2.1	
TOTAL POPULATION SERVED BY SOURCE WATER SYSTEM - - - - -						35		
UNION	5702512	MONTGOMERY	Acid	ADJ	09/85	5600		1.0
TOTAL POPULATION SERVED BY SOURCE WATER SYSTEM - - - - -						5600		
UNION CITY	1901212	DARKE		NATL		2000	1.0	
TOTAL POPULATION SERVED BY SOURCE WATER SYSTEM - - - - -						2000		
UNION MANOR NURSING HOME	8000512	UNION		NATL		212	1.7	
TOTAL POPULATION SERVED BY SOURCE WATER SYSTEM - - - - -						212		
UPPER SANDUSKY	8800511	WYANDOT	Acid	ADJ	06/63	6000		1.0
TOTAL POPULATION SERVED BY SOURCE WATER SYSTEM - - - - -						6000		

POPULATION SERVED FLUORIDATED DRINKING WATER BY SOURCE SYSTEM,
CONSECUTIVE SYSTEM, AND COUNTY WITHIN STATE (AS OF 12/31/92)

OHIO

WATER SYSTEMS AND CONSECUTIVE SYSTEMS SERVED	EPA ID NO	COUNTY	CHEM USED	STATUS	FLUOR START DATE	POP SERVED	NATURAL SYSTEMS NAT LEVEL	OPT LEVEL
VAN WERT	8100611	VAN WERT	Acid	ADJ	08/72	11000		1.0
TOTAL POPULATION SERVED BY SOURCE WATER SYSTEM - - - - -						11000		
VAN WERT CO-LINCOLNWAY	8100712	VAN WERT		NATL		85	1.0	
TOTAL POPULATION SERVED BY SOURCE WATER SYSTEM - - - - -						85		
VANTAGE POINT MOBILE PARK	6502712	PICKAWAY		NATL		200	1.2	
TOTAL POPULATION SERVED BY SOURCE WATER SYSTEM - - - - -						200		
VERMILLION	2201511	ERIE	Acid	ADJ	04/59	11000		1.0
ERIE CO-VERMILION SD #2	2200803	ERIE		CONS		804		
TOTAL POPULATION SERVED BY SOURCE WATER SYSTEM - - - - -						11804		
VERONA	6801212	PREBLE		NATL		580	1.6	
TOTAL POPULATION SERVED BY SOURCE WATER SYSTEM - - - - -						580		
VILLAGE GREEN MHP	8702412	WOOD		NATL		335	1.6	
TOTAL POPULATION SERVED BY SOURCE WATER SYSTEM - - - - -						335		
VOYAGER VILLAGE MHP	5702712	MONTGOMERY		NATL		300	2.5	
TOTAL POPULATION SERVED BY SOURCE WATER SYSTEM - - - - -						300		
WADSWORTH	5201712	MEDINA	Acid	ADJ	12/64	17400		1.0
TOTAL POPULATION SERVED BY SOURCE WATER SYSTEM - - - - -						17400		
WAGON WHEEL MHP	6502812	PICKAWAY		NATL		156	1.9	
TOTAL POPULATION SERVED BY SOURCE WATER SYSTEM - - - - -						156		
WAKEMAN	3901411	HURON	NaF	ADJ	09/85	1000		1.0
TOTAL POPULATION SERVED BY SOURCE WATER SYSTEM - - - - -						1000		
WALNUT CREST MHP	5100912	MARION		NATL		41	1.4	
TOTAL POPULATION SERVED BY SOURCE WATER SYSTEM - - - - -						41		
WALNUT CREST MHP #2	5101112	MARION		NATL		26	1.4	
TOTAL POPULATION SERVED BY SOURCE WATER SYSTEM - - - - -						26		

POPULATION SERVED FLUORIDATED DRINKING WATER BY SOURCE SYSTEM,
CONSECUTIVE SYSTEM, AND COUNTY WITHIN STATE (AS OF 12/31/92)

OHIO

WATER SYSTEMS AND CONSECUTIVE SYSTEMS SERVED	EPA ID NO	COUNTY	CHEM USED	STATUS	FLUOR START DATE	POP SERVED	NATURAL SYSTEMS NAT LEVEL	OPT LEVEL
WAPAKONETA	0600712	AUGLAIZE			NATL	9000	1.2	
TOTAL POPULATION SERVED BY SOURCE WATER SYSTEM - - - - -						9000		
WARREN	7803811	TRUMBULL	NaSiF6	ADJ	11/70	70000		1.0
TRUMBULL CO BAZETTA SD	7804303	TRUMBULL		CONS		460		
TRUMBULL CO CHAMPION SD	7803303	TRUMBULL		CONS		7100		
TOTAL POPULATION SERVED BY SOURCE WATER SYSTEM - - - - -						77560		
WARREN CO-DEERFLD/HAMLTN	8301512	WARREN	Acid	ADJ	04/73	13350		1.0
TOTAL POPULATION SERVED BY SOURCE WATER SYSTEM - - - - -						13350		
WARREN CO-LEBANON/FRKLN	8301712	WARREN	Acid	ADJ	04/73	8100		1.0
TOTAL POPULATION SERVED BY SOURCE WATER SYSTEM - - - - -						8100		
WASHINGTONVILLE	1502812	COLUMBIANA/MAHONING			NATL	850	1.8	
TOTAL POPULATION SERVED BY SOURCE WATER SYSTEM - - - - -						850		
WATERVILLE	4801511	LUCAS	Acid	ADJ	06/62	4600		1.0
TOTAL POPULATION SERVED BY SOURCE WATER SYSTEM - - - - -						4600		
WAUSEON	2600111	FULTON	Acid	ADJ	10/80	6300		1.0
LYONS	2600603	FULTON		CONS		625		
TOTAL POPULATION SERVED BY SOURCE WATER SYSTEM - - - - -						6925		
WAVERLY	6600912	PIKE	Acid	ADJ	12/71	4994		1.0
PIKE WATER CO-WAVERLY	6600603	PIKE		CONS		350		
TOTAL POPULATION SERVED BY SOURCE WATER SYSTEM - - - - -						5344		
WAYNE	8703112	WOOD			NATL	1000	1.4	
TOTAL POPULATION SERVED BY SOURCE WATER SYSTEM - - - - -						1000		
WAYNESFIELD	0600912	AUGLAIZE			NATL	850	2.2	
TOTAL POPULATION SERVED BY SOURCE WATER SYSTEM - - - - -						850		
WELLINGTON	4701511	LORAIN	Acid	ADJ	08/68	4300		1.0
TOTAL POPULATION SERVED BY SOURCE WATER SYSTEM - - - - -						4300		

POPULATION SERVED FLUORIDATED DRINKING WATER BY SOURCE SYSTEM,
CONSECUTIVE SYSTEM, AND COUNTY WITHIN STATE (AS OF 12/31/92)

OHIO

WATER SYSTEMS AND CONSECUTIVE SYSTEMS SERVED	EPA ID NO	COUNTY	CHEM USED	STATUS	FLUOR START DATE	POP SERVED	NATURAL SYSTEMS NAT LEVEL	OPT LEVEL
WELLMANS APARTMENTS	4503612	LICKING			NATL	80	1.7	
TOTAL POPULATION SERVED BY SOURCE WATER SYSTEM - - - - -						80		
WELLSTON	4000511	JACKSON	NaSiF6	ADJ	05/61	7000		1.0
HAMDEN	8200003	VINTON		CONS		1200		
JACKSON CO WATER-WELL C	4000903	JACKSON		CONS		300		
JACKSON CO WATER-WELL D	4000303	JACKSON		CONS		800		
JACKSON CO WATER-WELL G	4001003	JACKSON		CONS		400		
TOTAL POPULATION SERVED BY SOURCE WATER SYSTEM - - - - -						9700		
WELLSVILLE	1502911	COLUMBIANA	Acid	ADJ	12/84	4532		1.0
TOTAL POPULATION SERVED BY SOURCE WATER SYSTEM - - - - -						4532		
WEST ALEXANDRIA	6801312	PREBLE			NATL	1400	1.3	
TOTAL POPULATION SERVED BY SOURCE WATER SYSTEM - - - - -						1400		
WEST CARROLLTON	5702812	MONTGOMERY	Acid	ADJ	/73	10000		1.0
TOTAL POPULATION SERVED BY SOURCE WATER SYSTEM - - - - -						10000		
WEST JEFFERSON	4902012	MADISON			NATL	4800	1.5	
TOTAL POPULATION SERVED BY SOURCE WATER SYSTEM - - - - -						4800		
WEST LAKE VILLAGE MHP	7501512	SHELBY			NATL	68	1.8	
TOTAL POPULATION SERVED BY SOURCE WATER SYSTEM - - - - -						68		
WEST MANCHESTER	6801412	PREBLE			NATL	464	1.5	
TOTAL POPULATION SERVED BY SOURCE WATER SYSTEM - - - - -						464		
WEST MANSFIELD	4602512	LOGAN			NATL	724	1.4	
TOTAL POPULATION SERVED BY SOURCE WATER SYSTEM - - - - -						724		
WEST MILTON	5501711	MIAMI	Acid	ADJ	08/81	4830		1.0
TOTAL POPULATION SERVED BY SOURCE WATER SYSTEM - - - - -						4830		
WEST SALEM	8504314	WAYNE	NaF	ADJ	01/88	1525		1.0
TOTAL POPULATION SERVED BY SOURCE WATER SYSTEM - - - - -						1525		
WEST UNITY	8601812	WILLIAMS			NATL	1750	1.0	
TOTAL POPULATION SERVED BY SOURCE WATER SYSTEM - - - - -						1750		

POPULATION SERVED FLUORIDATED DRINKING WATER BY SOURCE SYSTEM,
CONSECUTIVE SYSTEM, AND COUNTY WITHIN STATE (AS OF 12/31/92)

OHIO

WATER SYSTEMS AND CONSECUTIVE SYSTEMS SERVED	EPA ID NO	COUNTY	CHEM USED	STATUS	FLUOR START DATE	POP SERVED	NATURAL SYSTEMS NAT LEVEL	OPT LEVEL
WEST UNITY MHP	8601612	WILLIAMS			NATL	83	1.1	
TOTAL POPULATION SERVED BY SOURCE WATER SYSTEM - - - - -						83		
WESTERN WATER CO CLARKSVILLE	8300512 1400213	CLINTON	OTHER		ADJ 00/00 CONS	21000 615		1.0
TOTAL POPULATION SERVED BY SOURCE WATER SYSTEM - - - - -						21615		
WESTERVILLE	2503411	FRANKLIN/DELAWARE	Acid		ADJ 06/51	30000		1.0
TOTAL POPULATION SERVED BY SOURCE WATER SYSTEM - - - - -						30000		
WESTON	8703211	WOOD	NaF		ADJ 08/85	2100		1.0
TOTAL POPULATION SERVED BY SOURCE WATER SYSTEM - - - - -						2100		
WHISPERING PINES MHP	4503512	LICKING			NATL	75		1.2
TOTAL POPULATION SERVED BY SOURCE WATER SYSTEM - - - - -						75		
WHISPERING VALLEY MHP	4600312	LOGAN			NATL	75		1.6
TOTAL POPULATION SERVED BY SOURCE WATER SYSTEM - - - - -						75		
WHITEHOUSE	4801612	LUCAS			NATL	2400		1.3
TOTAL POPULATION SERVED BY SOURCE WATER SYSTEM - - - - -						2400		
WILHNELM ESTATES MP	4202412	KNOX			NATL	30		1.2
TOTAL POPULATION SERVED BY SOURCE WATER SYSTEM - - - - -						30		
WILLARD PLYMOUTH	3901511 7004003	HURON RICHLAND	Acid		ADJ 07/72 CONS	7700 1940		1.0
TOTAL POPULATION SERVED BY SOURCE WATER SYSTEM - - - - -						9640		
WILLIAMS CO-HILLSIDE NH	8601912	WILLIAMS			NATL	151		1.3
TOTAL POPULATION SERVED BY SOURCE WATER SYSTEM - - - - -						151		
WILLIAMSBURG	1301411	CLERMONT	OTHER		ADJ 00/84	2010		1.0
TOTAL POPULATION SERVED BY SOURCE WATER SYSTEM - - - - -						2010		
WILLIAMSPORT	6503012	PICKAWAY	OTHER		ADJ 00/83	850		1.0
TOTAL POPULATION SERVED BY SOURCE WATER SYSTEM - - - - -						850		

POPULATION SERVED FLUORIDATED DRINKING WATER BY SOURCE SYSTEM,
CONSECUTIVE SYSTEM, AND COUNTY WITHIN STATE (AS OF 12/31/92)

OHIO

WATER SYSTEMS AND CONSECUTIVE SYSTEMS SERVED	EPA ID NO	COUNTY	CHEM USED	STATUS	FLUOR START DATE	POP SERVED	NATURAL NAT LEVEL	SYSTEMS OPT LEVEL
WILLOWBROOK TERR. MHP #2	4503812	LICKING			NATL	100	1.1	
TOTAL POPULATION SERVED BY SOURCE WATER SYSTEM - - - - -						100		
WILLOWBROOK TERR. MHP #3	4503912	LICKING			NATL	235	1.1	
TOTAL POPULATION SERVED BY SOURCE WATER SYSTEM - - - - -						235		
WINDHAM	6704812	PORTAGE	Acid	ADJ	03/86	2943		1.0
TOTAL POPULATION SERVED BY SOURCE WATER SYSTEM - - - - -						2943		
WINDING LAKE PARK MHP	7201612	SANDUSKY			NATL	81	1.5	
TOTAL POPULATION SERVED BY SOURCE WATER SYSTEM - - - - -						81		
WOOD LAKE MHP	8703412	WOOD			NATL	350	1.7	
TOTAL POPULATION SERVED BY SOURCE WATER SYSTEM - - - - -						350		
WOODSFIELD	5600711	MONROE	NaF	ADJ	04/75	2900		1.0
MONROE WATER DIST-EAST	5600103	MONROE			CONS	670		
MONROE WATER DIST-SOUTH	5600303	MONROE			CONS	420		
MONROE WATER DIST-WEST	5600203	MONROE			CONS	819		
TOTAL POPULATION SERVED BY SOURCE WATER SYSTEM - - - - -						4809		
WOODSTOCK CARE CENTER	1100312				NATL	33	1.2	
TOTAL POPULATION SERVED BY SOURCE WATER SYSTEM - - - - -						33		
WOODVILLE	7200912	SANDUSKY	Acid	ADJ	11/86	2060		1.0
TOTAL POPULATION SERVED BY SOURCE WATER SYSTEM - - - - -						2060		
WRIGHT-PATTERSON AFB "A"	2903412	GREENE	OTHER	ADJ	00/00	19287		1.0
TOTAL POPULATION SERVED BY SOURCE WATER SYSTEM - - - - -						19287		
WRIGHT-PATTERSON AFB "B"	2903312	GREENE	OTHER	ADJ	00/00	17704		1.0
TOTAL POPULATION SERVED BY SOURCE WATER SYSTEM - - - - -						17704		
WYOMING	3102212	HAMILTON	Acid	ADJ	08/53	9700		1.0
TOTAL POPULATION SERVED BY SOURCE WATER SYSTEM - - - - -						9700		

POPULATION SERVED FLUORIDATED DRINKING WATER BY SOURCE SYSTEM,
CONSECUTIVE SYSTEM, AND COUNTY WITHIN STATE (AS OF 12/31/92)

OHIO

WATER SYSTEMS AND CONSECUTIVE SYSTEMS SERVED	EPA ID NO	COUNTY	CHEM USED	STATUS	FLUOR START DATE	POP SERVED	NATURAL SYSTEMS NAT LEVEL	OPT LEVEL
YELLOW SPRINGS	2903012	GREENE	Acid	ADJ	12/59	4077		1.0
TOTAL POPULATION SERVED BY SOURCE WATER SYSTEM - - - - -						4077		
ZANESVILLE	6002712	MUSKINGUM	Acid	ADJ	10/70	35600		1.0
EAST MUSKINGUM WA NW	6000503	MUSKINGUM		CONS		8000		
TOTAL POPULATION SERVED BY SOURCE WATER SYSTEM - - - - -						43600		

STATE SUMMARY DATA AS OF 12/31/92

OKLAHOMA

SYSTEM SIZE CLASSIFICATION

	FLUORIDATED SYSTEMS		PUBLIC WATER SYSTEMS	
	NUMBER OF SYSTEMS	TOTAL POPULATION	NUMBER OF SYSTEMS	TOTAL POPULATION
=<1,000	85	36,205	715	136,000
1,001-5,000	97	227,406	456	743,000
5,001-10,000	17	120,271	37	272,000
10,001-50,000	25	596,785	34	744,000
50,001-100,000	1	60,000	3	171,000
>100,000	4	822,880	5	1,148,000
TOTAL	229	1,863,547	1,250	3,212,000

FLUORIDATED SYSTEM CLASSIFICATION

	NUMBER	POPULATION	PERCENTAGE (POP.)
ADJUSTED	79	1,589,306	85.3
CONSECUTIVE	95	163,224	8.8
NATURAL	55	111,017	6.0
TOTAL	229	1,863,547	

SCHOOLS, INDIAN AND MILITARY SYSTEMS

	ADJUSTED		NATURAL	
	NUMBER	POP.	NUMBER	POP.
TOTAL SCHOOLS	0	0	0	0
INDIAN SYSTEMS	2	880	0	0
INDIAN SCHOOLS	0	0	0	0
MILITARY SYSTEMS	5	16,096	0	0

CHEMICAL USAGE OF FLUORIDATING SYSTEMS

	NUMBER	POPULATION
SODIUM FLUORIDE	21	220,989
SODIUM SILICOFLUORIDE	118	1,317,905
HYDROFLUOSILICIC ACID	34	196,636

POPULATION SERVED FLUORIDATED DRINKING WATER BY SOURCE SYSTEM,
CONSECUTIVE SYSTEM, AND COUNTY WITHIN STATE (AS OF 12/31/92)

OKLAHOMA

WATER SYSTEMS AND CONSECUTIVE SYSTEMS SERVED	EPA ID NO	COUNTY	CHEM USED	STATUS	FLUOR START DATE	POP SERVED	NATURAL SYSTEMS NAT LEVEL	OPT LEVEL
ADAMS RWD 1	2007010	TEXAS			NATL	135	1.5	
TOTAL POPULATION SERVED BY SOURCE WATER SYSTEM - - - - -						135		
AFTON	1021696	OTTAWA			NATL	1500	1.4	
TOTAL POPULATION SERVED BY SOURCE WATER SYSTEM - - - - -						1500		
ALTUS	1011501	JACKSON	NaSiF6	ADJ	10/83	23600		0.8
ALTUS AFB	3003303	JACKSON		CONS		5000		
TOTAL POPULATION SERVED BY SOURCE WATER SYSTEM - - - - -						28600		
ANADARKO	1010806	CADDO	NaSiF6	ADJ	07/88	6378		0.8
TOTAL POPULATION SERVED BY SOURCE WATER SYSTEM - - - - -						6378		
ARDMORE	1010814	CARTER	Acid	ADJ	/82	24000		0.8
TOTAL POPULATION SERVED BY SOURCE WATER SYSTEM - - - - -						24000		
ATOKA	1010401	ATOKA	Acid	ADJ	/82	3298		0.8
TOTAL POPULATION SERVED BY SOURCE WATER SYSTEM - - - - -						3298		
B & B WATER	2001301	CIMARRON			NATL	300	1.2	
TOTAL POPULATION SERVED BY SOURCE WATER SYSTEM - - - - -						300		
BARTLESVILLE	1021401	WASHINGTON	NaSiF6	ADJ	/65	34900		0.8
BARDEW	3007406	WASHINGTON		CONS		130		
DEWEY	3007402	WASHINGTON		CONS		3900		
OCHELATA UTIL AUTH NA	3007407	WASHINGTON		CONS		750		
OSAGE CO RWD 1	3005704	WASHINGTON		CONS		1300		
RAMONA	3007408	WASHINGTON		CONS		600		
STRIKE-AXE	3005701	WASHINGTON		CONS		750		
WASHINGTON CO RWD 1	3007401	WASHINGTON		CONS		1100		
WASHINGTON CO RWD 2	3007403	WASHINGTON		CONS		2300		
TOTAL POPULATION SERVED BY SOURCE WATER SYSTEM - - - - -						45730		
BEAVER RWD 1 (TURPIN)	2000402	BEAVER			NATL	490	1.6	
TOTAL POPULATION SERVED BY SOURCE WATER SYSTEM - - - - -						490		
BENNINGTON RWD	2000705	BRYAN			NATL	317	1.3	
TOTAL POPULATION SERVED BY SOURCE WATER SYSTEM - - - - -						317		

POPULATION SERVED FLUORIDATED DRINKING WATER BY SOURCE SYSTEM,
CONSECUTIVE SYSTEM, AND COUNTY WITHIN STATE (AS OF 12/31/92)

OKLAHOMA

WATER SYSTEMS AND CONSECUTIVE SYSTEMS SERVED	EPA ID NO	COUNTY	CHEM USED	STATUS	FLUOR START DATE	POP SERVED	NATURAL NAT LEVEL	SYSTEMS OPT LEVEL
BIXBY	1020406	TULSA / WAGONER	Acid	ADJ	11/84	5710		0.8
	TOTAL POPULATION SERVED BY SOURCE WATER SYSTEM - - - - -					5710		
BLUEJACKET	2001802	CRAIG		NATL		260	4.4	
	TOTAL POPULATION SERVED BY SOURCE WATER SYSTEM - - - - -					260		
BOISE CITY	2001303	CIMARRON		NATL		1800	1.3	
	TOTAL POPULATION SERVED BY SOURCE WATER SYSTEM - - - - -					1800		
BOKCHITO	2000704	BRYAN		NATL		633	1.0	
	TOTAL POPULATION SERVED BY SOURCE WATER SYSTEM - - - - -					633		
BOWLEGS LIMA WATER DISTRICT	2006701	SEMINOLE		NATL		1850	3.6	
	TOTAL POPULATION SERVED BY SOURCE WATER SYSTEM - - - - -					1850		
BOWLEGS WATER WORKS	2006707	SEMINOLE		NATL		150	4.6	
	TOTAL POPULATION SERVED BY SOURCE WATER SYSTEM - - - - -					150		
BROKEN BOW	1010208	MCCURTAIN	Acid	ADJ	05/87	3965		0.8
	TOTAL POPULATION SERVED BY SOURCE WATER SYSTEM - - - - -					3965		
CACHE	2001607	COMANCHE		NATL		1800	5.4	
	TOTAL POPULATION SERVED BY SOURCE WATER SYSTEM - - - - -					1800		
CALUMET	2000904	CANADIAN		NATL		600	1.6	
	TOTAL POPULATION SERVED BY SOURCE WATER SYSTEM - - - - -					600		
CARNEGIE	2000205	CADDO	Acid	ADJ	09/88	2016		0.8
	TOTAL POPULATION SERVED BY SOURCE WATER SYSTEM - - - - -					2016		
CHANDLER	1020702	LINCOLN	NaSiF6	ADJ	/83	3000		0.8
	TOTAL POPULATION SERVED BY SOURCE WATER SYSTEM - - - - -					3000		
CHECOTAH	1020515	MCINTOSH	NaSiF6	ADJ	10/85	3290		0.8
	TOTAL POPULATION SERVED BY SOURCE WATER SYSTEM - - - - -					3290		
CHICKASHA	1010821	GRADY	NaSiF6	ADJ	03/85	16000		0.8
	TOTAL POPULATION SERVED BY SOURCE WATER SYSTEM - - - - -					16000		

POPULATION SERVED FLUORIDATED DRINKING WATER BY SOURCE SYSTEM,
CONSECUTIVE SYSTEM, AND COUNTY WITHIN STATE (AS OF 12/31/92)

OKLAHOMA

WATER SYSTEMS AND CONSECUTIVE SYSTEMS SERVED	EPA ID NO	COUNTY	CHEM USED	STATUS	FLUOR START DATE	POP SERVED	NATURAL SYSTEMS NAT LEVEL	OPT LEVEL
CLAYTON	1010301	PUSHMATAHA	Acid	ADJ	00/81	1000		0.8
TOTAL POPULATION SERVED BY SOURCE WATER SYSTEM - - - - -						1000		
CLINTON	1010828	CUSTER	Acid	ADJ	/82	10005		0.8
TOTAL POPULATION SERVED BY SOURCE WATER SYSTEM - - - - -						10005		
COALGATE	1010402	COAL	Acid	ADJ	/82	1900		0.8
TOTAL POPULATION SERVED BY SOURCE WATER SYSTEM - - - - -						1900		
COLLINSVILLE	1021505	ROGERS / TULSA	NaSiF6	ADJ	/75	3150		0.8
TOTAL POPULATION SERVED BY SOURCE WATER SYSTEM - - - - -						3150		
COUNTRY CLUB ESTATES	2001448	CLEVELAND			NATL	75	1.4	
TOTAL POPULATION SERVED BY SOURCE WATER SYSTEM - - - - -						75		
CROWDER	1020603	PITTSBURG	NaSiF6	ADJ	01/82	2970		0.8
TOTAL POPULATION SERVED BY SOURCE WATER SYSTEM - - - - -						2970		
CUSHING	1020908	PAYNE	NaSiF6	ADJ	/78	7200		0.8
TOTAL POPULATION SERVED BY SOURCE WATER SYSTEM - - - - -						7200		
DEER CREEK WATER CORP	2005504	OKLAHOMA			NATL	1900	3.8	
TOTAL POPULATION SERVED BY SOURCE WATER SYSTEM - - - - -						1900		
DEL CITY	1020805	OKLAHOMA	NaSiF6	ADJ	/73	22690		0.8
TOTAL POPULATION SERVED BY SOURCE WATER SYSTEM - - - - -						22690		
DELHI	2000507	BECKHAM			NATL	60	7.0	
TOTAL POPULATION SERVED BY SOURCE WATER SYSTEM - - - - -						60		
DEVOL	2001701	COTTON			NATL	186	1.4	
TOTAL POPULATION SERVED BY SOURCE WATER SYSTEM - - - - -						186		
DRUMWRIGHT	2001903	CREEK	NaSiF6	ADJ	12/85	510		0.8
TOTAL POPULATION SERVED BY SOURCE WATER SYSTEM - - - - -						510		

POPULATION SERVED FLUORIDATED DRINKING WATER BY SOURCE SYSTEM,
CONSECUTIVE SYSTEM, AND COUNTY WITHIN STATE (AS OF 12/31/92)

OKLAHOMA

WATER SYSTEMS AND CONSECUTIVE SYSTEMS SERVED	EPA ID NO	COUNTY	CHEM USED	STATUS	FLUOR START DATE	POP SERVED	NATURAL SYSTEMS NAT LEVEL	OPT LEVEL
DURANT	1010601	BRYAN	Acid	ADJ	/58	13000		0.8
SOUTHEAST RWD 5	3000704	BRYAN		CONS		500		
TOTAL POPULATION SERVED BY SOURCE WATER SYSTEM - - - - -						13500		
EDMOND	2005505	OKLAHOMA			NATL	47000		0.9
TOTAL POPULATION SERVED BY SOURCE WATER SYSTEM - - - - -						47000		
ELK CITY	2000501	BECKHAM	Acid	ADJ	12/84	11500		0.8
TOTAL POPULATION SERVED BY SOURCE WATER SYSTEM - - - - -						11500		
ENID	2002412	GARFIELD	Acid	ADJ	/67	36550		0.8
DRUMMOND	3002401	GARFIELD		CONS		425		
SPRING VALLEY RW ASSOCIATION	3002408	GARFIELD		CONS		189		
VANCE AFB	3002402	GARFIELD		CONS		2500		
TOTAL POPULATION SERVED BY SOURCE WATER SYSTEM - - - - -						39664		
ENID #2	2002445	GARFIELD	Acid	ADJ	/67	12450		0.8
TOTAL POPULATION SERVED BY SOURCE WATER SYSTEM - - - - -						12450		
EUFAULA	1020514	MCINTOSH	NaSiF6	ADJ	01/83	2652		0.8
TOTAL POPULATION SERVED BY SOURCE WATER SYSTEM - - - - -						2652		
FAIRLAND	2005809	OTTAWA			NATL	1100		0.8
TOTAL POPULATION SERVED BY SOURCE WATER SYSTEM - - - - -						1100		
FAIRVIEW	2004404	MAJOR	Acid	ADJ	06/87	3100		0.8
TOTAL POPULATION SERVED BY SOURCE WATER SYSTEM - - - - -						3100		
FORT GIBSON	1021622	MUSKOGEE	NaSiF6	ADJ	/85	2500		0.8
TOTAL POPULATION SERVED BY SOURCE WATER SYSTEM - - - - -						2500		
FRANCIS	2006205	PONTOTOC			NATL	400		1.6
TOTAL POPULATION SERVED BY SOURCE WATER SYSTEM - - - - -						400		
GERONIMO	2001611	COMANCHE			NATL	1200		12.0
TOTAL POPULATION SERVED BY SOURCE WATER SYSTEM - - - - -						1200		
GOODWELL	2007005	TEXAS			NATL	1186		2.0
TOTAL POPULATION SERVED BY SOURCE WATER SYSTEM - - - - -						1186		

POPULATION SERVED FLUORIDATED DRINKING WATER BY SOURCE SYSTEM,
CONSECUTIVE SYSTEM, AND COUNTY WITHIN STATE (AS OF 12/31/92)

OKLAHOMA

WATER SYSTEMS AND CONSECUTIVE SYSTEMS SERVED	EPA ID NO	COUNTY	CHEM USED	STATUS	FLUOR START DATE	POP SERVED	NATURAL SYSTEMS NAT LEVEL	OPT LEVEL
GUTHRIE	1020903	LOGAN	NaSiF6	ADJ	/52	12000		0.8
TOTAL POPULATION SERVED BY SOURCE WATER SYSTEM - - - - -						12000		
GUYMAN	2007003	TEXAS		NATL		8492	1.9	
TOTAL POPULATION SERVED BY SOURCE WATER SYSTEM - - - - -						8492		
HEAVENER	1020101	LE FLORE	NaSiF6	ADJ	12/81	2601		0.8
TOTAL POPULATION SERVED BY SOURCE WATER SYSTEM - - - - -						2601		
HICKORY MEADOWS	2002146	DELAWARE		NATL		50	1.3	
TOTAL POPULATION SERVED BY SOURCE WATER SYSTEM - - - - -						50		
HOLDENVILLE	1020803	HUGHES	NaSiF6	ADJ	10/83	5500		0.8
TOTAL POPULATION SERVED BY SOURCE WATER SYSTEM - - - - -						5500		
HOOKER	2007006	TEXAS		NATL		1788	0.9	
TOTAL POPULATION SERVED BY SOURCE WATER SYSTEM - - - - -						1788		
IDABEL	1010203	MCCURTAIN	NaSiF6	ADJ	/78	7652		0.8
TOTAL POPULATION SERVED BY SOURCE WATER SYSTEM - - - - -						7652		
INDIAHOMA	2001609	COMANCHE		NATL		425	10.2	
TOTAL POPULATION SERVED BY SOURCE WATER SYSTEM - - - - -						425		
JAY	1021674	DELAWARE	Acid	ADJ	07/88	2100		0.8
TOTAL POPULATION SERVED BY SOURCE WATER SYSTEM - - - - -						2100		
JET	2000211	ALFALFA		NATL		275	0.9	
TOTAL POPULATION SERVED BY SOURCE WATER SYSTEM - - - - -						275		
KANSAS PWA	2002135	DELAWARE		NATL		500	0.9	
TOTAL POPULATION SERVED BY SOURCE WATER SYSTEM - - - - -						500		
KEYES	2001302	CIMARRON		NATL		589	2.2	
TOTAL POPULATION SERVED BY SOURCE WATER SYSTEM - - - - -						589		

POPULATION SERVED FLUORIDATED DRINKING WATER BY SOURCE SYSTEM,
CONSECUTIVE SYSTEM, AND COUNTY WITHIN STATE (AS OF 12/31/92)

OKLAHOMA

WATER SYSTEMS AND CONSECUTIVE SYSTEMS SERVED	EPA ID NO	COUNTY	CHEM USED	STATUS	FLUOR START DATE	POP SERVED	NATURAL SYSTEMS NAT LEVEL	OPT LEVEL
KINGFISHER	2003702	KINGFISHER	NaSiF6	ADJ	/55	4500		0.8
TOTAL POPULATION SERVED BY SOURCE WATER SYSTEM - - - - -						4500		
KINGSTON	2004501	MARSHALL		NATL		1440	0.7	
TOTAL POPULATION SERVED BY SOURCE WATER SYSTEM - - - - -						1440		
KIOWA	1020611	PITTSBURG	NaF	ADJ	/81	863		0.8
TOTAL POPULATION SERVED BY SOURCE WATER SYSTEM - - - - -						863		
KREBS	1020606	PITTSBURG	NaF	ADJ	/81	2200		0.8
TOTAL POPULATION SERVED BY SOURCE WATER SYSTEM - - - - -						2200		
LAKEMONT SHORES	2002170	DELAWARE		NATL		90	2.3	
TOTAL POPULATION SERVED BY SOURCE WATER SYSTEM - - - - -						90		
LAVERNE	2003002	HARPER		NATL		1420	0.7	
TOTAL POPULATION SERVED BY SOURCE WATER SYSTEM - - - - -						1420		
LAWTON	1011303	COMANCHE	NaSiF6	ADJ	/71	110880		0.8
COMANCHE CO RWD 1	3001602	COMANCHE		CONS		2300		
FORT SILL	3001601	COMANCHE		CONS		16900		
MEDICINE PARK	3001603	COMANCHE		CONS		180		
TOTAL POPULATION SERVED BY SOURCE WATER SYSTEM - - - - -						130260		
LINDSAY	2002501	GARVIN	Acid	ADJ	/85	2939		0.8
TOTAL POPULATION SERVED BY SOURCE WATER SYSTEM - - - - -						2939		
LOCO RWD 4	2006904	STEPHENS		NATL		900	0.7	
TOTAL POPULATION SERVED BY SOURCE WATER SYSTEM - - - - -						900		
MADILL	1010820	MARSHALL	Acid	ADJ	/71	3157		0.8
TOTAL POPULATION SERVED BY SOURCE WATER SYSTEM - - - - -						3157		
MANNFORD	1020909	CREEK	NaF	ADJ	/75	3000		0.8
CREEK CO RWD 3	3001916	CREEK		CONS		3000		
PAWNEE CO RWD 2 INC	3005910	CREEK		CONS		500		
TOTAL POPULATION SERVED BY SOURCE WATER SYSTEM - - - - -						6500		

POPULATION SERVED FLUORIDATED DRINKING WATER BY SOURCE SYSTEM,
CONSECUTIVE SYSTEM, AND COUNTY WITHIN STATE (AS OF 12/31/92)

OKLAHOMA

WATER SYSTEMS AND CONSECUTIVE SYSTEMS SERVED	EPA ID NO	COUNTY	CHEM USED	STATUS	FLUOR START DATE	POP SERVED	NATURAL NAT LEVEL	SYSTEMS OPT LEVEL
MARLOW	2006907	STEPHENS	NaSiF6	ADJ	09/85	6000		0.8
TOTAL POPULATION SERVED BY SOURCE WATER SYSTEM - - - - -						6000		
MAUD	2006302	SEMINOLE		NATL		1251	3.7	
TOTAL POPULATION SERVED BY SOURCE WATER SYSTEM - - - - -						1251		
MC ALESTER	1020609	PITTSBURG	NaSiF6	ADJ	/62	18000		0.8
ALDERSON RWD 6	3006109	PITTSBURG		CONS		300		
ARPELAR RWD 7	3006108	PITTSBURG		CONS		1400		
MC ALESTER RWD 9	3006107	PITTSBURG		CONS		600		
PITTSBURG CO RWD 5	3006115	PITTSBURG		CONS		1000		
TANNEHILL WATER CORP	3006106	PITTSBURG		CONS		800		
TOTAL POPULATION SERVED BY SOURCE WATER SYSTEM - - - - -						22100		
MC ALESTER ARMY AMMUN PLANT	1020605	PITTSBURG	NaSiF6	ADJ	01/82	2000		0.8
TOTAL POPULATION SERVED BY SOURCE WATER SYSTEM - - - - -						2000		
MEEKER	1020507	LINCOLN	NaF	ADJ	/82	1083		0.8
TOTAL POPULATION SERVED BY SOURCE WATER SYSTEM - - - - -						1083		
MIAMI	2005813	OTTAWA		NATL		15000	5.4	
TOTAL POPULATION SERVED BY SOURCE WATER SYSTEM - - - - -						15000		
MIDWEST CITY	1020806	OKLAHOMA	NaSiF6	ADJ	/61	50000		0.8
TOTAL POPULATION SERVED BY SOURCE WATER SYSTEM - - - - -						50000		
MONKEY ISLAND AIRPORT RESORT	2002167	DELAWARE		NATL		50	1.5	
TOTAL POPULATION SERVED BY SOURCE WATER SYSTEM - - - - -						50		
MULDRO	1020208	SEQUORAH	Acid	ADJ	12/88	2800		0.8
TOTAL POPULATION SERVED BY SOURCE WATER SYSTEM - - - - -						2800		
MUSKOGEE	1021607	MUSKOGEE	NaSiF6	ADJ	/73	37708		0.8
JESS DUNN CORR CTR	3005126	MUSKOGEE		CONS		750		
KEEFTON RWD 5	3005107	MUSKOGEE		CONS		1700		
MUSKOGEE CO RWD 2	3005102	MUSKOGEE		CONS		1000		
MUSKOGEE CO RWD 8	3005117	MUSKOGEE		CONS		200		
MUSKOGEE CO RWD 9	3005119	MUSKOGEE		CONS		300		
OKLA SCHOOL FOR BLIND	3005121	MUSKOGEE		CONS		200		
PORTER PWA	3007306	WAGONER		CONS		325		

POPULATION SERVED FLUORIDATED DRINKING WATER BY SOURCE SYSTEM,
CONSECUTIVE SYSTEM, AND COUNTY WITHIN STATE (AS OF 12/31/92)

OKLAHOMA

WATER SYSTEMS AND CONSECUTIVE SYSTEMS SERVED	EPA ID NO	COUNTY	CHEM USED	STATUS	FLUOR START DATE	POP SERVED	NATURAL SYSTEMS NAT LEVEL	OPT LEVEL
TAFT	3005118	MUSKOGEE		CONS		525		
OKLA CHILDREN'S CENTER	3005108	MUSKOGEE		CONS		200		
TOTAL POPULATION SERVED BY SOURCE WATER SYSTEM - - - - -						42908		
NORMAN	1020801	CLEVELAND	NaSiF6	ADJ	/66	60000		0.8
TOTAL POPULATION SERVED BY SOURCE WATER SYSTEM - - - - -						60000		
NORTHWEST CENTRAL PIPELINE	2007012	TEXAS		NATL		125	1.7	
TOTAL POPULATION SERVED BY SOURCE WATER SYSTEM - - - - -						125		
NOWATA	1021503	NOWATA	NaSiF6	ADJ	/51	4000		0.8
ELM BEND RWD INC	3005309	NOWATA		CONS		300		
NOWATA CO RWD 2	3005303	NOWATA		CONS		140		
NOWATA CO RWD 3	3005302	NOWATA		CONS		225		
NOWATA CO RWD 5	3005307	NOWATA		CONS		80		
NOWATA CO RWD 6	3005308	NOWATA		CONS		200		
TOTAL POPULATION SERVED BY SOURCE WATER SYSTEM - - - - -						4945		
OAKHILL COMMERCIAL WATER	2002143	DELAWARE		NATL		100	1.0	
TOTAL POPULATION SERVED BY SOURCE WATER SYSTEM - - - - -						100		
ODA	2006201	PONTOTOC	Acid	ADJ	/57	19982		0.8
HOMER RWD 1	3006205	PONTOTOC		CONS		440		
PICKETT-BEBEE	3006204	PONTOTOC		CONS		1371		
PONTOTOC RWD 4	3006203	PONTOTOC		CONS		617		
PONTOTOC RWD 7	3006215	PONTOTOC		CONS		3010		
PONTOTOC RWD 8	3006216	PONTOTOC		CONS		300		
TOTAL POPULATION SERVED BY SOURCE WATER SYSTEM - - - - -						25720		
OKEMAH	1020706	OKFUSKEE	NaSiF6	ADJ	/66	3085		0.8
OKFUSKEE CO RWD 2	3005402	OKFUSKEE		CONS		1946		
OKFUSKEE CO RWD 3	3005401	OKFUSKEE		CONS		265		
RWD & SWMD # 3	3006703	SEMINOLE		CONS		1240		
TOTAL POPULATION SERVED BY SOURCE WATER SYSTEM - - - - -						6536		
OKLAHOMA CITY-DRAPER	1020802	OKLAHOMA	NaSiF6	ADJ	/54	276000		0.8
TOTAL POPULATION SERVED BY SOURCE WATER SYSTEM - - - - -						276000		
OKLAHOMA CITY-HEFNER	1020902	OKLAHOMA	NaSiF6	ADJ	/54	276000		0.8
TOTAL POPULATION SERVED BY SOURCE WATER SYSTEM - - - - -						276000		

POPULATION SERVED FLUORIDATED DRINKING WATER BY SOURCE SYSTEM,
CONSECUTIVE SYSTEM, AND COUNTY WITHIN STATE (AS OF 12/31/92)

OKLAHOMA

WATER SYSTEMS AND CONSECUTIVE SYSTEMS SERVED	EPA ID NO	COUNTY	CHEM USED	STATUS	FLUOR START DATE	POP SERVED	NATURAL SYSTEMS NAT LEVEL	OPT LEVEL
OKLAHOMA CITY-OVERHOLSER	1020502	OKLAHOMA	NaSiF6	ADJ	/54	46000		0.8
TOTAL POPULATION SERVED BY SOURCE WATER SYSTEM - - - - -						46000		
OKLAHOMA STATE REFORMATORY	2002803	GREER		NATL		1200	1.3	
TOTAL POPULATION SERVED BY SOURCE WATER SYSTEM - - - - -						1200		
OKMULGEE	1020708	OKMULGEE	OTHER	ADJ	04/89	17000		0.8
TOTAL POPULATION SERVED BY SOURCE WATER SYSTEM - - - - -						17000		
OOLOGAH RWD 4	1021506	ROGERS	NaF	ADJ	/81	3201		0.8
TOTAL POPULATION SERVED BY SOURCE WATER SYSTEM - - - - -						3201		
OPTIMA	2007001	TEXAS		NATL		72	1.2	
TOTAL POPULATION SERVED BY SOURCE WATER SYSTEM - - - - -						72		
PANHANDLE ST UNIVERSITY	2007002	TEXAS		NATL		1200	2.5	
TOTAL POPULATION SERVED BY SOURCE WATER SYSTEM - - - - -						1200		
PAWHUSKA	1021301	OSAGE	NaSiF6	ADJ	/58	4717		0.8
TOTAL POPULATION SERVED BY SOURCE WATER SYSTEM - - - - -						4717		
PCWA-ADAMSON	1020616	PITTSBURG	NaSiF6	ADJ	/81	10000		0.8
TOTAL POPULATION SERVED BY SOURCE WATER SYSTEM - - - - -						10000		
PEELS MHP	2006706	SEMINOLE		NATL		70	1.7	
TOTAL POPULATION SERVED BY SOURCE WATER SYSTEM - - - - -						70		
PERRY	1021206	NOBLE	Acid	ADJ	/80	5000		0.8
TOTAL POPULATION SERVED BY SOURCE WATER SYSTEM - - - - -						5000		
PONCA CITY	1021202	KAY	NaSiF6	ADJ	/56	29000		0.8
KAY CO RWD 1	3003605	KAY		CONS		515		
KAY CO RWD 2	3003604	KAY		CONS		50		
KILDARE RWD 3	3003602	KAY		CONS		1300		
OSAGE CO RWD 3	2005739	OSAGE		CONS		700		
WHITE EAGLE-INDIAN HEALTH	3003614	KAY		CONS		600		
TOTAL POPULATION SERVED BY SOURCE WATER SYSTEM - - - - -						32165		

POPULATION SERVED FLUORIDATED DRINKING WATER BY SOURCE SYSTEM,
CONSECUTIVE SYSTEM, AND COUNTY WITHIN STATE (AS OF 12/31/92)

OKLAHOMA

WATER SYSTEMS AND CONSECUTIVE SYSTEMS SERVED	EPA	COUNTY	CHEM USED	STATUS	FLUOR	POP SERVED	NATURAL SYSTEMS	
	ID NO				START DATE		NAT LEVEL	OPT LEVEL
POTEAU VALLEY IMPV AUTH	1020104	LE FLORE	NaSiF6	ADJ	11/75	6500		0.8
BOKOSHE	3004012	LE FLORE		CONS		600		
CAMERON PWA	3004011	LE FLORE		CONS		380		
LE FLORE CO RWD 1	3004003	LE FLORE		CONS		1360		
LE FLORE CO RWD 2	3004007	LE FLORE		CONS		3600		
LE FLORE CO RWD 3	3004006	LE FLORE		CONS		1375		
LE FLORE CO RWD 4	3004004	LE FLORE		CONS		610		
LE FLORE CO RWD 5	3004010	LE FLORE		CONS		1500		
MC CURTAIN	3003101	LE FLORE		CONS		550		
MONROE WATER ASSN	3004008	LE FLORE		CONS		600		
NW WATER ASSN	3004001	LE FLORE		CONS		3185		
PANAMA	3004016	LE FLORE		CONS		1625		
POTEAU	3004015	LE FLORE		CONS		7089		
SPIRO EAST RW	3004005	LE FLORE		CONS		1817		
WATER DISTRICT INC	3004009	LE FLORE		CONS		2750		
WISTER	3004014	LE FLORE		CONS		673		
TOTAL POPULATION SERVED BY SOURCE WATER SYSTEM - - - - -						34214		
PRAGUE	2004101	LINCOLN				2300		0.8
TOTAL POPULATION SERVED BY SOURCE WATER SYSTEM - - - - -						2300		
RATCLIFF CITY	2001002	CARTER				350		1.5
TOTAL POPULATION SERVED BY SOURCE WATER SYSTEM - - - - -						350		
RINGLING	2003404	JEFFERSON				1700		1.4
TOTAL POPULATION SERVED BY SOURCE WATER SYSTEM - - - - -						1700		
ROFF CITY	2006206	PONTOTOC				830		0.7
TOTAL POPULATION SERVED BY SOURCE WATER SYSTEM - - - - -						830		
ROGERS CO RWD # 5	1021507	ROGERS	NaF	ADJ	04/86	3000		0.8
TOTAL POPULATION SERVED BY SOURCE WATER SYSTEM - - - - -						3000		
RURAL WATER DISTRICT 2	2005804	OTTAWA				700		0.7
TOTAL POPULATION SERVED BY SOURCE WATER SYSTEM - - - - -						700		
SALLISAW	1020206	SEQUOYAH	Acid	ADJ	/81	8000		0.8
TOTAL POPULATION SERVED BY SOURCE WATER SYSTEM - - - - -						8000		
SAND SPRINGS	1020420	TULSA	NaSiF6	ADJ	/66	17000		0.8
HISSOM MEMORIAL CENTER	3007214	TULSA		CONS		300		

POPULATION SERVED FLUORIDATED DRINKING WATER BY SOURCE SYSTEM,
CONSECUTIVE SYSTEM, AND COUNTY WITHIN STATE (AS OF 12/31/92)

OKLAHOMA

WATER SYSTEMS AND CONSECUTIVE SYSTEMS SERVED	EPA ID NO	COUNTY	CHEM USED	STATUS	FLUOR START DATE	POP SERVED	NATURAL SYSTEMS	
							NAT LEVEL	OPT LEVEL
TULSA CO RWD 1	3007204	TULSA				1600		
TULSA CO W IMP DIST 14	3007213	TULSA				1400		
TOTAL POPULATION SERVED BY SOURCE WATER SYSTEM - - - - -						20300		
SAPULPA	1020404	CREEK	NaSiF6	ADJ	/58	19000		0.8
CREEK CO RWD 2	3001902	CREEK		CONS		7650		
SAPULPA RW CO	3001904	CREEK		CONS		4000		
TULSA CO RWD 2	3007217	CREEK		CONS		500		
TOTAL POPULATION SERVED BY SOURCE WATER SYSTEM - - - - -						31150		
SHANGRI-LA	2002136	DELAWARE				175		1.6
TOTAL POPULATION SERVED BY SOURCE WATER SYSTEM - - - - -						175		
SHAWNEE	1020504	POTTAWATOMIE	NaSiF6	ADJ	/69	27500		0.8
BETHEL ACRES RWS	3006303	POTTAWATOMIE		CONS		1200		
TOTAL POPULATION SERVED BY SOURCE WATER SYSTEM - - - - -						28700		
SOUTHWEST LIVESTOCK RESEARCH	2000903	CANADIAN				75		0.9
TOTAL POPULATION SERVED BY SOURCE WATER SYSTEM - - - - -						75		
STIGLER	1020303	HASKELL	NaSiF6	ADJ	10/85	2630		0.8
TOTAL POPULATION SERVED BY SOURCE WATER SYSTEM - - - - -						2630		
STILLWATER	1021220	PAYNE	NaSiF6	ADJ	/58	20000		0.8
TOTAL POPULATION SERVED BY SOURCE WATER SYSTEM - - - - -						20000		
STILWEL	1020205	ADAIR	NaSiF6	ADJ	03/85	3000		0.8
TOTAL POPULATION SERVED BY SOURCE WATER SYSTEM - - - - -						3000		
STROUD	1020705	LINCOLN	NaSiF6	ADJ	01/83	3000		0.8
TOTAL POPULATION SERVED BY SOURCE WATER SYSTEM - - - - -						3000		
SUNSET HILLS SUBDIVISION	2002133	DELAWARE				45		1.7
TOTAL POPULATION SERVED BY SOURCE WATER SYSTEM - - - - -						45		
TAHLEQUAH	1021701	CHEROKEE	Acid	ADJ	/67	9300		0.8
GRAND VIEW RWD 3	3001110	CHEROKEE		CONS		1325		
PARK HILL RWD 5	3001102	CHEROKEE		CONS		800		
STICK ROSS MT	3001101	CHEROKEE		CONS		1912		
TOTAL POPULATION SERVED BY SOURCE WATER SYSTEM - - - - -						13337		

POPULATION SERVED FLUORIDATED DRINKING WATER BY SOURCE SYSTEM,
CONSECUTIVE SYSTEM, AND COUNTY WITHIN STATE (AS OF 12/31/92)

OKLAHOMA

WATER SYSTEMS AND CONSECUTIVE SYSTEMS SERVED	EPA ID NO	COUNTY	CHEM USED	STATUS	FLUOR START DATE	POP SERVED	NATURAL SYSTEMS NAT LEVEL	OPT LEVEL
TALIHINA	1010304	LE FLORE	NaSiF6	ADJ	/80	1378		0.8
BUFFALO VALLEY RWD 2	3003903	LE FLORE		CONS		1050		
TOTAL POPULATION SERVED BY SOURCE WATER SYSTEM - - - - -						2428		
TECUMSEH	1020506	POTTAWATOMIE	NaF	ADJ	/74	5500		0.8
TOTAL POPULATION SERVED BY SOURCE WATER SYSTEM - - - - -						5500		
TEXAS CO RWD #2	2007004	TEXAS			NATL	243	1.9	
TOTAL POPULATION SERVED BY SOURCE WATER SYSTEM - - - - -						243		
TEXHOMA	2007009	TEXAS			NATL	800	1.6	
TOTAL POPULATION SERVED BY SOURCE WATER SYSTEM - - - - -						800		
TINKER AFB	2005508	OKLAHOMA	NaSiF6	ADJ	/78	3320		0.8
TOTAL POPULATION SERVED BY SOURCE WATER SYSTEM - - - - -						3320		
TIPTON	2007101	TILLMAN			NATL	1170	1.0	
TOTAL POPULATION SERVED BY SOURCE WATER SYSTEM - - - - -						1170		
TISHOMINGO	1010815	JOHNSTON	NaF	ADJ	/79	3116		0.8
TOTAL POPULATION SERVED BY SOURCE WATER SYSTEM - - - - -						3116		
TRI-COUNTY DEV. AUTH.	1021221	PAWNEE	NaSiF6	ADJ	07/87	93		0.8
51 EAST WATER RWD	3006003	PAYNE		CONS		1270		
BIG CREEK RWD	2004105	LINCOLN		CONS		2500		
BLACKBURN-SKEDEE	3005913	PAWNEE		CONS		500		
CLEVELAND	1021210	PAWNEE		CONS		3156		
GLENCOE	3006040	PAYNE		CONS		500		
MORRATER INC	3005203	NOBLE		CONS		1200		
PAWNEE	1021209	PAWNEE		CONS		2248		
PAWNEE RWD # 3	3005911	PAWNEE		CONS		510		
PAYNE CO. RWD #4	3006001	PAYNE		CONS		590		
YALE	3006039	PAYNE		CONS		2000		
TOTAL POPULATION SERVED BY SOURCE WATER SYSTEM - - - - -						14567		
TULSA	1020418	TULSA	NaF	ADJ	/53	160000		0.8
CATOOSA	3006629	ROGERS		CONS		1000		
JENKS	3007201	TULSA		CONS		7000		
OWASSO	3007218	TULSA		CONS		6000		

POPULATION SERVED FLUORIDATED DRINKING WATER BY SOURCE SYSTEM,
CONSECUTIVE SYSTEM, AND COUNTY WITHIN STATE (AS OF 12/31/92)

OKLAHOMA

WATER SYSTEMS AND CONSECUTIVE SYSTEMS SERVED	EPA ID NO	COUNTY	CHEM USED	STATUS	FLUOR START DATE	POP SERVED	NATURAL SYSTEMS NAT LEVEL	OPT LEVEL
SAR WATER CORP	3007205	TULSA		CONS		3000		
SKIATOOK	3007203	TULSA		CONS		5000		
SPERRY	3007202	TULSA		CONS		1400		
TULSA CO WATER IMP DIST 14	3007213	TULSA		CONS		1400		
TURLEY		TULSA		CONS		6300		
USAF PLANT 3	3007212	TULSA		CONS		3276		
TOTAL POPULATION SERVED BY SOURCE WATER SYSTEM - - - - -						194376		
WAYNOKA	2007604	WOODS	NaF	ADJ	/80	1150		0.8
TOTAL POPULATION SERVED BY SOURCE WATER SYSTEM - - - - -						1150		
WELLSTON	2004140	LINCOLN		NATL		900	2.3	
TOTAL POPULATION SERVED BY SOURCE WATER SYSTEM - - - - -						900		
WEST CARTER RWD	2001003	CARTER		NATL		2000	1.4	
TOTAL POPULATION SERVED BY SOURCE WATER SYSTEM - - - - -						2000		
WETUMKA	1020508	HUGHES	Acid	ADJ	/81	1475		0.8
TOTAL POPULATION SERVED BY SOURCE WATER SYSTEM - - - - -						1475		
WEWOKA	1020510	SEMINOLE / HUGHES	NaSiF6	ADJ	/82	4042		0.8
TOTAL POPULATION SERVED BY SOURCE WATER SYSTEM - - - - -						4042		
WILBURTON	1020103	LATIMER	NaSiF6	ADJ	12/83	4000		0.8
TOTAL POPULATION SERVED BY SOURCE WATER SYSTEM - - - - -						4000		
WILSON	2001001	CARTER		NATL		1750	0.9	
TOTAL POPULATION SERVED BY SOURCE WATER SYSTEM - - - - -						1750		

STATE SUMMARY DATA AS OF 12/31/92

OREGON

SYSTEM SIZE CLASSIFICATION

	FLUORIDATED SYSTEMS		PUBLIC WATER SYSTEMS	
	NUMBER OF SYSTEMS	TOTAL POPULATION	NUMBER OF SYSTEMS	TOTAL POPULATION
=<1,000	20	8,857	675	92,000
1,001-5,000	18	49,631	196	336,000
5,001-10,000	7	53,625	28	199,000
10,001-50,000	10	202,759	36	769,000
50,001-100,000	0	0	1	60,000
>100,000	2	237,457	4	774,000
TOTAL	57	552,329	940	2,230,000

FLUORIDATED SYSTEM CLASSIFICATION

	NUMBER	POPULATION	PERCENTAGE (POP.)
ADJUSTED	28	490,507	88.8
CONSECUTIVE	9	18,957	3.4
NATURAL	20	42,865	7.8
TOTAL	57	552,329	

SCHOOLS, INDIAN AND MILITARY SYSTEMS

	ADJUSTED		NATURAL	
	NUMBER	POP.	NUMBER	POP.
TOTAL SCHOOLS	0	0	0	0
INDIAN SYSTEMS	5	3,480	0	0
INDIAN SCHOOLS	0	0	0	0
MILITARY SYSTEMS	0	0	0	0

CHEMICAL USAGE OF FLUORIDATING SYSTEMS

	NUMBER	POPULATION
SODIUM FLUORIDE	9	16,056
SODIUM SILICOFLUORIDE	26	466,419
HYDROFLUOSILICIC ACID	2	26,989

POPULATION SERVED FLUORIDATED DRINKING WATER BY SOURCE SYSTEM,
CONSECUTIVE SYSTEM, AND COUNTY WITHIN STATE (AS OF 12/31/92)

OREGON

WATER SYSTEMS AND CONSECUTIVE SYSTEMS SERVED	EPA ID NO	COUNTY	CHEM USED	STATUS	FLUOR START DATE	POP SERVED	NATURAL SYSTEMS NAT LEVEL	OPT LEVEL
ADAMS	4100001	UMATILLA		NATL		245	0.7	
TOTAL POPULATION SERVED BY SOURCE WATER SYSTEM - - - - -						245		
ADRIAN	4100002	MALHEUR		NATL		170	0.7	
TOTAL POPULATION SERVED BY SOURCE WATER SYSTEM - - - - -						170		
ALBANY	4100012	LINN	NaSiF6	ADJ	11/64	35000		1.0
NORTH ALBANY CSD	4101170	BENTON		CONS		4500		
TOTAL POPULATION SERVED BY SOURCE WATER SYSTEM - - - - -						39500		
ARLINGTON	4100046	GILLIAM		NATL		680	2.4	
TOTAL POPULATION SERVED BY SOURCE WATER SYSTEM - - - - -						680		
ASTORIA	4100055	CLATSOP	NaSiF6	ADJ	12/52	12300		1.0
BURNSIDE WATER ASSOC.	4100054	CLATSOP		CONS		290		
FERNHILL COMMUNITY	4100059	CLATSOP		CONS		237		
JOHN DAY WD	4100060	CLATSOP		CONS		225		
OLNEY WALLUSKI WA	4100057	CLATSOP		CONS		495		
WILLOW DALE WD	4100058	CLATSOP		CONS		130		
TOTAL POPULATION SERVED BY SOURCE WATER SYSTEM - - - - -						13677		
ATHENA	4100064	UMATILLA		NATL		970	0.7	
TOTAL POPULATION SERVED BY SOURCE WATER SYSTEM - - - - -						970		
BOARDMAN	4100130	MORROW		NATL		1500	0.7	
TOTAL POPULATION SERVED BY SOURCE WATER SYSTEM - - - - -						1500		
BURNS-PAIUTE	4101100	HARNEY	NaF	ADJ	03/84	170		1.0
TOTAL POPULATION SERVED BY SOURCE WATER SYSTEM - - - - -						170		
CHEMOWITH CO-OP	4100867	WASCO		NATL		2400	1.1	
TOTAL POPULATION SERVED BY SOURCE WATER SYSTEM - - - - -						2400		
COOS BAY-NORTH BEND	4100205	COOS	NaSiF6	ADJ	01/57	27000		1.0
BAY PARK MILLINGTON	4100206	COOS		CONS		1000		
TOTAL POPULATION SERVED BY SOURCE WATER SYSTEM - - - - -						28000		
COQUILLE	4100213	COOS	NaSiF6	ADJ	05/54	4300		1.0
TOTAL POPULATION SERVED BY SOURCE WATER SYSTEM - - - - -						4300		

POPULATION SERVED FLUORIDATED DRINKING WATER BY SOURCE SYSTEM,
CONSECUTIVE SYSTEM, AND COUNTY WITHIN STATE (AS OF 12/31/92)

OREGON

WATER SYSTEMS AND CONSECUTIVE SYSTEMS SERVED	EPA ID NO	COUNTY	CHEM USED	STATUS	FLUOR START DATE	POP SERVED	NATURAL NAT LEVEL	SYSTEMS OPT LEVEL
CORVALLIS	4100225	BENTON	NaSiF6	ADJ	06/52	42000		1.0
	TOTAL POPULATION SERVED BY SOURCE WATER SYSTEM - - - - -					42000		
DALLAS	4100248	POLK	NaSiF6	ADJ	09/56	8950		1.0
	TOTAL POPULATION SERVED BY SOURCE WATER SYSTEM - - - - -					8950		
DUFUR	4100262	WASCO			NATL	1410	0.7	
	TOTAL POPULATION SERVED BY SOURCE WATER SYSTEM - - - - -					1410		
ECHO	4100270	UMATILLA			NATL	615	0.9	
	TOTAL POPULATION SERVED BY SOURCE WATER SYSTEM - - - - -					615		
FLORENCE	4100299	LANE	NaF	ADJ	06/52	4505		1.0
	TOTAL POPULATION SERVED BY SOURCE WATER SYSTEM - - - - -					4505		
FOREST GROVE	4100305	WASHINGTON	NaSiF6	ADJ	10/52	11900		1.0
	TOTAL POPULATION SERVED BY SOURCE WATER SYSTEM - - - - -					11900		
FOSSIL	4100307	WHEELER			NATL	660	1.4	
	TOTAL POPULATION SERVED BY SOURCE WATER SYSTEM - - - - -					660		
HEPPNER	4100369	MORROW			NATL	1505	0.7	
	TOTAL POPULATION SERVED BY SOURCE WATER SYSTEM - - - - -					1505		
HERMISTON	4100372	UMATILLA			NATL	10070	0.8	
	TOTAL POPULATION SERVED BY SOURCE WATER SYSTEM - - - - -					10070		
HUNTINGTON	4100393	BAKER			NATL	525	0.7	
	TOTAL POPULATION SERVED BY SOURCE WATER SYSTEM - - - - -					525		
IRRIGON	4100403	MORROW			NATL	885	0.7	
	TOTAL POPULATION SERVED BY SOURCE WATER SYSTEM - - - - -					885		
JORDAN VALLEY	4100411	MALHEUR			NATL	390	1.1	
	TOTAL POPULATION SERVED BY SOURCE WATER SYSTEM - - - - -					390		

POPULATION SERVED FLUORIDATED DRINKING WATER BY SOURCE SYSTEM,
CONSECUTIVE SYSTEM, AND COUNTY WITHIN STATE (AS OF 12/31/92)

OREGON

WATER SYSTEMS AND CONSECUTIVE SYSTEMS SERVED	EPA ID NO	COUNTY	CHEM USED	STATUS	FLUOR START DATE	POP SERVED	NATURAL SYSTEMS NAT LEVEL	OPT LEVEL
KEIZER	4100744	MARION	Acid	ADJ	03/83	24189		1.0
TOTAL POPULATION SERVED BY SOURCE WATER SYSTEM - - - - -						24189		
LAKEVIEW	4100464	LAKE		NATL		3400	0.7	
TOTAL POPULATION SERVED BY SOURCE WATER SYSTEM - - - - -						3400		
MCMINNVILLE	4100497	YAMHILL	NaSiF6	ADJ	08/61	17500		1.0
TOTAL POPULATION SERVED BY SOURCE WATER SYSTEM - - - - -						17500		
MILL CITY	4100520	MARION	NaF	ADJ	11/64	1580		1.0
TOTAL POPULATION SERVED BY SOURCE WATER SYSTEM - - - - -						1580		
MISSION	4111101	UMATILLA	NaF	ADJ	05/83	700		1.0
TOTAL POPULATION SERVED BY SOURCE WATER SYSTEM - - - - -						700		
MONMOUTH	4100537	POLK	NaSiF6	ADJ	05/70	5725		1.0
TOTAL POPULATION SERVED BY SOURCE WATER SYSTEM - - - - -						5725		
NEWPORT	4100566	LINCOLN	NaSiF6	ADJ	07/62	9000		1.0
TOTAL POPULATION SERVED BY SOURCE WATER SYSTEM - - - - -						9000		
NYSSA	4100579	MALHEUR		NATL		2820	0.9	
TOTAL POPULATION SERVED BY SOURCE WATER SYSTEM - - - - -						2820		
ONTARIO	4100587	MALHEUR		NATL		9720	0.7	
TOTAL POPULATION SERVED BY SOURCE WATER SYSTEM - - - - -						9720		
PHILOMATH	4100624	BENTON	Acid	ADJ	01/00	2800		1.0
TOTAL POPULATION SERVED BY SOURCE WATER SYSTEM - - - - -						2800		
SALEM	4100731	MARION	NaSiF6	ADJ	/53	116000		1.0
SUBURBAN EAST SALEM	4100768	MARION		CONS		11000		
TOTAL POPULATION SERVED BY SOURCE WATER SYSTEM - - - - -						127000		
SEASIDE	4100799	CLATSOP	NaF	ADJ	06/82	5000		1.0
TOTAL POPULATION SERVED BY SOURCE WATER SYSTEM - - - - -						5000		

POPULATION SERVED FLUORIDATED DRINKING WATER BY SOURCE SYSTEM,
CONSECUTIVE SYSTEM, AND COUNTY WITHIN STATE (AS OF 12/31/92)

OREGON

WATER SYSTEMS AND CONSECUTIVE SYSTEMS SERVED	EPA ID NO	COUNTY	CHEM USED	STATUS	FLUOR START DATE	POP SERVED	NATURAL SYSTEMS NAT LEVEL	OPT LEVEL
SENECA	4100807	GRANT			NATL	260	0.7	
TOTAL POPULATION SERVED BY SOURCE WATER SYSTEM - - - - -						260		
SHERIDAN	4100811	YAMHILL	NaSiF6		ADJ 02/66	4300		1.0
TOTAL POPULATION SERVED BY SOURCE WATER SYSTEM - - - - -						4300		
SIDWALTER	4101101	WASCO	NaF		ADJ 03/84	60		1.0
TOTAL POPULATION SERVED BY SOURCE WATER SYSTEM - - - - -						60		
SILVERTON	4100823	MARION	NaSiF6		ADJ /72	5480		1.0
TOTAL POPULATION SERVED BY SOURCE WATER SYSTEM - - - - -						5480		
SIMNASHO	4101102	WASCO	NaF		ADJ 03/84	150		1.0
TOTAL POPULATION SERVED BY SOURCE WATER SYSTEM - - - - -						150		
STANFIELD	4100842	UMATILLA			NATL	1660	1.7	
TOTAL POPULATION SERVED BY SOURCE WATER SYSTEM - - - - -						1660		
SUBLIMITY	4100844	MARION	NaF		ADJ 07/55	1491		1.0
TOTAL POPULATION SERVED BY SOURCE WATER SYSTEM - - - - -						1491		
SWEET HOME	4100851	LINN	NaSiF6		ADJ 07/65	6750		1.0
TOTAL POPULATION SERVED BY SOURCE WATER SYSTEM - - - - -						6750		
THE DALLES	4100869	WASCO	NaSiF6		ADJ 01/57	11800		1.0
TOTAL POPULATION SERVED BY SOURCE WATER SYSTEM - - - - -						11800		
UMATILLA	4100914	UMATILLA			NATL	2980	0.7	
TOTAL POPULATION SERVED BY SOURCE WATER SYSTEM - - - - -						2980		
WARM SPRINGS AGENCY	4101247	JEFFERSON	NaF		ADJ 02/61	2400		1.0
TOTAL POPULATION SERVED BY SOURCE WATER SYSTEM - - - - -						2400		
WARRENTON	4100932	CLATSOP	NaSiF6		ADJ 01/56	8000		1.0
GEARHART	4100318	CLATSOP			CONS	1080		
TOTAL POPULATION SERVED BY SOURCE WATER SYSTEM - - - - -						9080		

POPULATION SERVED FLUORIDATED DRINKING WATER BY SOURCE SYSTEM,
CONSECUTIVE SYSTEM, AND COUNTY WITHIN STATE (AS OF 12/31/92)

OREGON

WATER SYSTEMS AND CONSECUTIVE SYSTEMS SERVED	EPA ID NO	COUNTY	CHEM USED	STATUS	FLUOR		NATURAL SYSTEMS	
					START DATE	POP SERVED	NAT LEVEL	OPT LEVEL
WOLF CREEK HWY WD	4100665	WASHINGTON	NaSiF6	ADJ	06/64	121457		1.0

TOTAL POPULATION SERVED BY SOURCE WATER SYSTEM - - - - - 121457

STATE SUMMARY DATA AS OF 12/31/92

PENNSYLVANIA

SYSTEM SIZE CLASSIFICATION

	FLUORIDATED SYSTEMS		PUBLIC WATER SYSTEMS	
	NUMBER OF SYSTEMS	TOTAL POPULATION	NUMBER OF SYSTEMS	TOTAL POPULATION
=<1,000	13	7,132	1,715	420,000
1,001-5,000	44	133,689	393	943,000
5,001-10,000	30	233,418	90	645,000
10,001-50,000	45	990,376	117	2,476,000
50,001-100,000	10	711,999	15	972,000
>100,000	7	3,406,767	16	5,311,000
TOTAL	149	5,483,381	2,346	10,768,000

FLUORIDATED SYSTEM CLASSIFICATION

	NUMBER	POPULATION	PERCENTAGE (POP.)
ADJUSTED	104	5,249,764	95.7
CONSECUTIVE	45	233,617	4.3
NATURAL	0	0	0.0
TOTAL	149	5,483,381	

SCHOOLS, INDIAN AND MILITARY SYSTEMS

	ADJUSTED		NATURAL	
	NUMBER	POP.	NUMBER	POP.
TOTAL SCHOOLS	0	0	0	0
INDIAN SYSTEMS	0	0	0	0
INDIAN SCHOOLS	0	0	0	0
MILITARY SYSTEMS	0	0	0	0

CHEMICAL USAGE OF FLUORIDATING SYSTEMS

	NUMBER	POPULATION
SODIUM FLUORIDE	25	275,545
SODIUM SILICOFLUORIDE	28	553,395
HYDROFLUOSILICIC ACID	82	3,990,234

POPULATION SERVED FLUORIDATED DRINKING WATER BY SOURCE SYSTEM,
CONSECUTIVE SYSTEM, AND COUNTY WITHIN STATE (AS OF 12/31/92)

PENNSYLVANIA

WATER SYSTEMS AND CONSECUTIVE SYSTEMS SERVED	EPA ID NO	COUNTY	CHEM USED	STATUS	FLUOR START DATE	POP SERVED	NATURAL SYSTEMS NAT LEVEL	OPT LEVEL
ALBERT GALLATIN MUN AUTH	5260027	FAYETTE	NaF	ADJ	01/90	12187		1.0
TOTAL POPULATION SERVED BY SOURCE WATER SYSTEM - - - - -						12187		
ASPINWALL BROUGH	5020003	ALLEGHENY	Acid	ADJ	07/89	2880		1.0
TOTAL POPULATION SERVED BY SOURCE WATER SYSTEM - - - - -						2880		
BEAVER FALLS MA (EASTVALE PLT)	5040012	BEAVER	NaSiF6	ADJ	05/67	28028		1.0
TOTAL POPULATION SERVED BY SOURCE WATER SYSTEM - - - - -						28028		
BEAVER FALLS MA (NEW BRIGHTON)	5040084	BEAVER	NaSiF6	ADJ	05/67	25045		1.0
TOTAL POPULATION SERVED BY SOURCE WATER SYSTEM - - - - -						25045		
BEDFORD BOROUGH	4050002	BEDFORD	NaF	ADJ	12/64	4500		1.0
TOTAL POPULATION SERVED BY SOURCE WATER SYSTEM - - - - -						4500		
BELLEFONTE BOROUGH	4140075	CENTRE	NaF	ADJ	08/68	7371		1.0
TOTAL POPULATION SERVED BY SOURCE WATER SYSTEM - - - - -						7371		
BETHLEHEM MUN WA	3480046	NORTHAMPTON	Acid	ADJ	06/71	78928		1.0
LOWER NAZARETH TWP MA	3480016	NORTHAMPTON		CONS		3620		
UPPER SAUCON W C	3390077	LEHIGH		CONS		2590		
TOTAL POPULATION SERVED BY SOURCE WATER SYSTEM - - - - -						85138		
BRACKENRIDGE MUN WW	5020006	ALLEGHENY	NaSiF6	ADJ	02/53	3784		1.0
FAWN-FRAZIER JOIN WA	5020076	ALLEGHENY		CONS		4221		
TOTAL POPULATION SERVED BY SOURCE WATER SYSTEM - - - - -						8005		
BROCKWAY MUN WA	6330002	JEFFERSON	NaF	ADJ	02/74	4431		1.0
TOTAL POPULATION SERVED BY SOURCE WATER SYSTEM - - - - -						4431		
BROOKVILLE MUN W W	6330004	JEFFERSON	NaF	ADJ	09/51	4350		1.0
CORSICA MUN AUTH(JEFFERSON CO)	6330006	JEFFERSON		CONS		1147		
TOTAL POPULATION SERVED BY SOURCE WATER SYSTEM - - - - -						5497		
CAMBRIDGE SPGS WC	6200004	CRAWFORD	NaF	ADJ	04/61	2000		1.0
TOTAL POPULATION SERVED BY SOURCE WATER SYSTEM - - - - -						2000		
CANTON BOROUGH AUTH	2080003	BRADFORD		ADJ	07/57	2100		1.0
TOTAL POPULATION SERVED BY SOURCE WATER SYSTEM - - - - -						2100		

POPULATION SERVED FLUORIDATED DRINKING WATER BY SOURCE SYSTEM,
CONSECUTIVE SYSTEM, AND COUNTY WITHIN STATE (AS OF 12/31/92)

PENNSYLVANIA

WATER SYSTEMS AND CONSECUTIVE SYSTEMS SERVED	EPA ID NO	COUNTY	CHEM USED	STATUS	FLUOR START DATE	POP SERVED	NATURAL SYSTEMS NAT LEVEL	OPT LEVEL
CARLISLE BOROUGH	7210002	CUMBERLAND	Acid	ADJ	11/57	21500		1.0
CARLISLE SUBURB WTR AUTH	7210049	CUMBERLAND		CONS		5850		
TOTAL POPULATION SERVED BY SOURCE WATER SYSTEM - - - - -						27350		
CATASAUQUA M W W	3390044	LEHIGH	Acid	ADJ	02/62	7500		1.0
TOTAL POPULATION SERVED BY SOURCE WATER SYSTEM - - - - -						7500		
CHAMBERSBURG MUN W W	7280005	FRANKLIN	Acid	ADJ	12/64	16700		1.0
TOTAL POPULATION SERVED BY SOURCE WATER SYSTEM - - - - -						16700		
CHESTER WTR AUTH	1230004	CHESTER / DELAWARE	Acid	ADJ	10/68	79142		1.0
TOTAL POPULATION SERVED BY SOURCE WATER SYSTEM - - - - -						79142		
CLEARFIELD MUN AUTH	6170008	CLEARFIELD	NaF	ADJ	12/52	14500		1.0
TOTAL POPULATION SERVED BY SOURCE WATER SYSTEM - - - - -						14500		
CLEARVIEW WSC	5020028	ALLEGHENY	Acid	ADJ	11/52	13000		1.0
HARRISON TWP AUTH	5020108	ALLEGHENY		CONS		11763		
TOTAL POPULATION SERVED BY SOURCE WATER SYSTEM - - - - -						24763		
COATSVILLE CITY AUTHORITY	1150071		Acid	ADJ	04/89	7500		1.0
TOTAL POPULATION SERVED BY SOURCE WATER SYSTEM - - - - -						7500		
DOWNINGTOWN	1150026	CHESTER	Acid	ADJ	03/77	8500		1.0
TOTAL POPULATION SERVED BY SOURCE WATER SYSTEM - - - - -						8500		
DUBOIS MUN WATER AUTH	6170016	CLEARFIELD	NaF	ADJ	10/65	17500		1.0
TOTAL POPULATION SERVED BY SOURCE WATER SYSTEM - - - - -						17500		
E. DUNKARD WA	5300012	GREENE	NaF	ADJ	00/00	3962		1.0
TOTAL POPULATION SERVED BY SOURCE WATER SYSTEM - - - - -						3962		
EAST HEMPFIELD TWP MA	7360063	LANCASTER		ADJ	06/66	9155		1.0
TOTAL POPULATION SERVED BY SOURCE WATER SYSTEM - - - - -						9155		
EASTON MUN W W	3480050	NORTHAMPTON	NaSiF6	ADJ	05/52	26276		1.0

POPULATION SERVED FLUORIDATED DRINKING WATER BY SOURCE SYSTEM,
CONSECUTIVE SYSTEM, AND COUNTY WITHIN STATE (AS OF 12/31/92)

PENNSYLVANIA

WATER SYSTEMS AND CONSECUTIVE SYSTEMS SERVED	EPA ID NO	COUNTY	CHEM USED	STATUS	FLUOR START DATE	POP SERVED	NATURAL SYSTEMS NAT LEVEL	OPT LEVEL
EASTON SURBURBAN WTR AUTH	3480064	NORTHAMPTON		CONS		30000		
TOTAL POPULATION SERVED BY SOURCE WATER SYSTEM - - - - -						56276		
EBENSBURG MUN WATER AUTH	4110009	CAMBRIA	NaF	ADJ	12/51	7000		1.0
TOTAL POPULATION SERVED BY SOURCE WATER SYSTEM - - - - -						7000		
EDGEWORTH BOROUGH MUN AUTH	5020015	ALLEGHENY	Acid	ADJ		7500		1.0
TOTAL POPULATION SERVED BY SOURCE WATER SYSTEM - - - - -						7500		
EDINBORO MUN W W	6250022	ERIE	Acid	ADJ	08/75	12324		1.0
TOTAL POPULATION SERVED BY SOURCE WATER SYSTEM - - - - -						12324		
FAIRCHANCE BORO WD	5260007	FAYETTE	Acid	ADJ	10/87	3207		1.0
TOTAL POPULATION SERVED BY SOURCE WATER SYSTEM - - - - -						3207		
FLEETWOOD BOROUGH M W W	3060029	BERKS	NaF	ADJ	04/66	3206		1.0
TOTAL POPULATION SERVED BY SOURCE WATER SYSTEM - - - - -						3206		
FORD CITY MUN W W	5030005	ARMSTRONG	NaF	ADJ	06/51	3410		1.0
TOTAL POPULATION SERVED BY SOURCE WATER SYSTEM - - - - -						3410		
FOX CHAPEL WATER AUTH	5020040	ALLEGHENY	NaSiF6	ADJ	09/60	15000		1.0
TOTAL POPULATION SERVED BY SOURCE WATER SYSTEM - - - - -						15000		
FRANKLIN CITY GENERAL AUTH	6610020	VENANGO	Acid	ADJ	07/79	11530		1.0
TOTAL POPULATION SERVED BY SOURCE WATER SYSTEM - - - - -						11530		
GREATER JOHNSTOWN WA	4110014		Acid	ADJ	00/00	65000		1.0
TOTAL POPULATION SERVED BY SOURCE WATER SYSTEM - - - - -						65000		
GREENVILLE MUN WA	6430037	MERCER	NaSiF6	ADJ	07/59	8600		1.0
TOTAL POPULATION SERVED BY SOURCE WATER SYSTEM - - - - -						8600		
GUILFORD WATER AUTH	7280038	FRANKLIN	Acid	ADJ	03/70	12000		1.0
TOTAL POPULATION SERVED BY SOURCE WATER SYSTEM - - - - -						12000		
HANOVER MUN WATER AUTH	7670076	YORK	Acid	ADJ	04/73	29000		1.0
TOTAL POPULATION SERVED BY SOURCE WATER SYSTEM - - - - -						29000		

POPULATION SERVED FLUORIDATED DRINKING WATER BY SOURCE SYSTEM,
CONSECUTIVE SYSTEM, AND COUNTY WITHIN STATE (AS OF 12/31/92)

PENNSYLVANIA

WATER SYSTEMS AND CONSECUTIVE SYSTEMS SERVED	EPA ID NO	COUNTY	CHEM USED	STATUS	FLUOR START DATE	POP SERVED	NATURAL SYSTEMS NAT LEVEL	OPT LEVEL
HARRISBURG MUN W W	7220049	DAUPHIN	Acid	ADJ	09/72	64100		1.0
TOTAL POPULATION SERVED BY SOURCE WATER SYSTEM - - - - -						64100		
HUNTINGDON W W	4310012	HUNTINGDON	NaSiF6	ADJ	01/74	8000		1.0
TOTAL POPULATION SERVED BY SOURCE WATER SYSTEM - - - - -						8000		
KENNETT SQUARE BOROUGH	1150108	CHESTER	NaF	ADJ	06/65	5200		1.0
TOTAL POPULATION SERVED BY SOURCE WATER SYSTEM - - - - -						5200		
LANCASTER MUN WA	7360058	LANCASTER	Acid	ADJ	10/60	108000		1.0
TOTAL POPULATION SERVED BY SOURCE WATER SYSTEM - - - - -						108000		
LEBANON MUN. WAT AUTH	7380010	LEBANON	Acid	ADJ	11/72	43320		1.0
TOTAL POPULATION SERVED BY SOURCE WATER SYSTEM - - - - -						43320		
LEWISTOWN MUN WA	4440010	MIFFLIN	NaSiF6	ADJ	07/76	33000		1.0
TOTAL POPULATION SERVED BY SOURCE WATER SYSTEM - - - - -						33000		
LITITZ BOROUGH MUN AUTH	7360126	LANCASTER	Acid	ADJ	05/72	8270		1.0
WARWICK TWP MUN AUTH	7360120	LANCASTER		CONS		3574		
TOTAL POPULATION SERVED BY SOURCE WATER SYSTEM - - - - -						11844		
LOCK HAVEN CITY AUTH	4180048	CLINTON	NaF	ADJ	04/75	10500		1.0
TOTAL POPULATION SERVED BY SOURCE WATER SYSTEM - - - - -						10500		
LOWER BUCKS COUNTY JOINT MA	1090026	BUCKS	Acid	ADJ	07/58	85000		1.0
TOTAL POPULATION SERVED BY SOURCE WATER SYSTEM - - - - -						85000		
MANHEIM BOROUGH W W	7360078	LANCASTER	NaF	ADJ	02/71	6000		1.0
TOTAL POPULATION SERVED BY SOURCE WATER SYSTEM - - - - -						6000		
MANSFIELD BOROUGH MUN WAT AUTH	2590038	TIoga	NaF	ADJ	02/54	3500		1.0
TOTAL POPULATION SERVED BY SOURCE WATER SYSTEM - - - - -						3500		
MCCLURE MA	4550015	CUMBERLAND	OTHER	ADJ	00/00	1025		1.0
TOTAL POPULATION SERVED BY SOURCE WATER SYSTEM - - - - -						1025		

POPULATION SERVED FLUORIDATED DRINKING WATER BY SOURCE SYSTEM,
CONSECUTIVE SYSTEM, AND COUNTY WITHIN STATE (AS OF 12/31/92)

PENNSYLVANIA

WATER SYSTEMS AND CONSECUTIVE SYSTEMS SERVED	EPA ID NO	COUNTY	CHEM USED	STATUS	FLUOR START DATE	POP SERVED	NATURAL SYSTEMS NAT LEVEL	OPT LEVEL
MECHANICSBURG BOROUGH	7210028	CUMBERLAND	Acid	ADJ	11/68	7113		1.0
TOTAL POPULATION SERVED BY SOURCE WATER SYSTEM - - - - -						7113		
MEDIA BOROUGH	1230011	DELAWARE	NaF	ADJ	07/64	45000		1.0
TOTAL POPULATION SERVED BY SOURCE WATER SYSTEM - - - - -						45000		
MIDDLETOWN MUN W W	7220038	DAUPHIN	Acid	ADJ	07/70	9254		1.0
ROYALTON BOROUGH WA	7220045	DAUPHIN		CONS		938		
TOTAL POPULATION SERVED BY SOURCE WATER SYSTEM - - - - -						10192		
MILLERSBURG AREA WA	7220034	DAUPHIN	NaSiF6	ADJ	10/54	4000		1.0
TOTAL POPULATION SERVED BY SOURCE WATER SYSTEM - - - - -						4000		
MOON TOWNSHIP MA	5020011	ALLEGHENY	NaSiF6	ADJ	04/66	18000		1.0
TOTAL POPULATION SERVED BY SOURCE WATER SYSTEM - - - - -						18000		
MOUNT PENN BOROUGH WA	3060082	BERKS	Acid	ADJ	05/75	9041		1.0
TOTAL POPULATION SERVED BY SOURCE WATER SYSTEM - - - - -						9041		
MYERSTOWN WATER AUTH	7380025	LEBANON	Acid	ADJ	11/68	4400		1.0
TOTAL POPULATION SERVED BY SOURCE WATER SYSTEM - - - - -						4400		
NEW KENSINGTON MUN AUTH	5650070	WESTMORELAND	NaSiF6	ADJ	01/58	47350		1.0
TOTAL POPULATION SERVED BY SOURCE WATER SYSTEM - - - - -						47350		
NEW MILFORD MUN AUTH	2580019	SUSQUEHANNA	NaF	ADJ	03/75	1300		1.0
TOTAL POPULATION SERVED BY SOURCE WATER SYSTEM - - - - -						1300		
NORTH EAST MUN AUTH	6250061	ERIE	NaSiF6	ADJ	09/58	5000		1.0
TOTAL POPULATION SERVED BY SOURCE WATER SYSTEM - - - - -						5000		
NORTH FAYETTE CO MA	5260019	FAYETTE	Acid	ADJ	02/83	26000		1.0
MOUNTAIN WA	5260032	ALLEGHENY		CONS		2500		
PERRYOPOLIS MA	5260016	FAYETTE		CONS		3000		
WASHINGTON-RUN WATERWORKS	5260028	FAYETTE		CONS		1000		
TOTAL POPULATION SERVED BY SOURCE WATER SYSTEM - - - - -						32500		

POPULATION SERVED FLUORIDATED DRINKING WATER BY SOURCE SYSTEM,
CONSECUTIVE SYSTEM, AND COUNTY WITHIN STATE (AS OF 12/31/92)

PENNSYLVANIA

WATER SYSTEMS AND CONSECUTIVE SYSTEMS SERVED	EPA ID NO	COUNTY	CHEM USED	STATUS	FLUOR START DATE	POP SERVED	NATURAL SYSTEMS NAT LEVEL	OPT LEVEL
NORTHAMPTON BOROUGH MA	3480057	NORTHAMPTON	NaSiF6	ADJ	03/71	36000		1.0
TOTAL POPULATION SERVED BY SOURCE WATER SYSTEM - - - - -						36000		
OAKMONT MA	5020036	ALLEGHENY	NaSiF6	ADJ	01/84	56000		1.0
TOTAL POPULATION SERVED BY SOURCE WATER SYSTEM - - - - -						56000		
PA-AMERICAN WC - CAPITOL	7210029	CUMBERLAND	Acid	ADJ	05/56	78000		1.0
TOTAL POPULATION SERVED BY SOURCE WATER SYSTEM - - - - -						78000		
PA-American WC-CLARION DIST	6160001	CLARION	Acid	ADJ	08/54	10000		1.0
STRATTONVILLE MUN AUTH	6160019	CLARION		CONS		747		
TOTAL POPULATION SERVED BY SOURCE WATER SYSTEM - - - - -						10747		
PA-American WC-INDIANA DIST	5320025	INDIANA	Acid	ADJ	10/57	29000		1.0
TOTAL POPULATION SERVED BY SOURCE WATER SYSTEM - - - - -						29000		
PA-American WC-KANE DIST	6420019	MCKEAN	Acid	ADJ	03/60	11190		1.0
TOTAL POPULATION SERVED BY SOURCE WATER SYSTEM - - - - -						11190		
PA-American WC-KITTANNING DIST	5030008	ARMSTRONG	Acid	ADJ	11/58	8000		1.0
KITTANNING SUBURBAN JT.WA	5030043	ARMSTRONG		CONS		3500		
APPLEWOLD BROUGH	5030009	ARMSTRONG		CONS		385		
WEST KITTANNING MUN WA	5030045	ARMSTRONG		CONS		1800		
NORTH BUFFALO TWP A	5030007	ARMSTRONG		CONS		200		
TOTAL POPULATION SERVED BY SOURCE WATER SYSTEM - - - - -						13885		
PA-American WC-MONTROSE DIST	2580023	SUSQUEHANNA	Acid	ADJ	11/63	1982		1.0
TOTAL POPULATION SERVED BY SOURCE WATER SYSTEM - - - - -						1982		
PA-American WC-MONTROSE Dist	2580023	SUSQUEHANNA	Acid	ADJ	11/63	2400		1.0
TOTAL POPULATION SERVED BY SOURCE WATER SYSTEM - - - - -						2400		
PA-American WC-MOSHANNON	4140087	CENTRE	NaF	ADJ	09/63	13000		1.0
TOTAL POPULATION SERVED BY SOURCE WATER SYSTEM - - - - -						13000		
PA-American WC-NEW CASTLE	6370034	LAWRENCE	Acid	ADJ	01/54	55000		1.0
TOTAL POPULATION SERVED BY SOURCE WATER SYSTEM - - - - -						55000		

POPULATION SERVED FLUORIDATED DRINKING WATER BY SOURCE SYSTEM,
CONSECUTIVE SYSTEM, AND COUNTY WITHIN STATE (AS OF 12/31/92)

PENNSYLVANIA

WATER SYSTEMS AND CONSECUTIVE SYSTEMS SERVED	EPA ID NO	COUNTY	CHEM USED	STATUS	FLUOR START DATE	POP SERVED	NATURAL SYSTEMS NAT LEVEL	OPT LEVEL
PA-American WC-PITTSG	5020039	ALLEGHENY	Acid	ADJ	12/52	530387		1.0
DUQUESNE	5020012	ALLEGHENY		CONS		9800		
HOMESTEAD MUN WW	5020005	ALLEGHENY		CONS		4457		
NUMHALL BOROUGH WTR DEPT	5020072	ALLEGHENY		CONS		3931		
OAKDALE MUN AUTH	5020067	ALLEGHENY		CONS		1755		
ROBINSON TWP W W	5020045	ALLEGHENY		CONS		10500		
WESTERN ALLEGHENY CO MUN AUTH	5020034	ALLEGHENY		CONS		8615		
TOTAL POPULATION SERVED BY SOURCE WATER SYSTEM - - - - -						569445		
PA-American WC-SW	5630037	WASHINGTON	Acid	ADJ	05/58	139380		1.0
TOTAL POPULATION SERVED BY SOURCE WATER SYSTEM - - - - -						139380		
PA-American WC-UNIONTOWN DIST	5260020	FAYETTE		ADJ	07/53	31000		1.0
TOTAL POPULATION SERVED BY SOURCE WATER SYSTEM - - - - -						31000		
PHILADELPHIA #1	1510001	PHILADELPHIA	Acid	ADJ	09/54	1755000		1.0
TOTAL POPULATION SERVED BY SOURCE WATER SYSTEM - - - - -						1755000		
PHOENIXVILLE BOROUGH	1150077	CHESTER		ADJ	07/76	20000		1.0
TOTAL POPULATION SERVED BY SOURCE WATER SYSTEM - - - - -						20000		
PITTSBURGH MUN W W	5020038	ALLEGHENY	Acid	ADJ	12/52	424000		1.0
RESERVE TWP MUN W W	5020047	ALLEGHENY		CONS		3866		
TOTAL POPULATION SERVED BY SOURCE WATER SYSTEM - - - - -						427866		
POTTSTOWN MUN W W	1460037	MONTGOMERY	Acid	ADJ	01/71	36000		1.0
TOTAL POPULATION SERVED BY SOURCE WATER SYSTEM - - - - -						36000		
Pennsylvania Water Co.	2080028	BRADFORD		ADJ	08/71	15000		1.0
TOTAL POPULATION SERVED BY SOURCE WATER SYSTEM - - - - -						15000		
QUARRYVILLE MUN WS	7360012	LANCASTER	NaF	ADJ	04/61	34		1.0
TOTAL POPULATION SERVED BY SOURCE WATER SYSTEM - - - - -						34		
READING MUN W W	3060059	BERKS	NaSiF6	ADJ	10/68	90829		1.0
BERN TWP WA	3060045	BERKS		CONS		350		
ONTELAUNEE TWP MWN AUTH	3060098	BERKS		CONS		170		
TEMPLE BOROUGH MWS	3060071	BERKS		CONS		1491		
TOTAL POPULATION SERVED BY SOURCE WATER SYSTEM - - - - -						92840		

POPULATION SERVED FLUORIDATED DRINKING WATER BY SOURCE SYSTEM,
CONSECUTIVE SYSTEM, AND COUNTY WITHIN STATE (AS OF 12/31/92)

PENNSYLVANIA

WATER SYSTEMS AND CONSECUTIVE SYSTEMS SERVED	EPA ID NO	COUNTY	CHEM USED	STATUS	FLUOR START DATE	POP SERVED	NATURAL SYSTEMS NAT LEVEL	OPT LEVEL
RED LION MUN AUTH	7670086	YORK	Acid	ADJ	12/68	9702		1.0
DALLASTOWN-YOE WTR AUTH	7670085	YORK		CONS		9400		
TOTAL POPULATION SERVED BY SOURCE WATER SYSTEM - - - - -						19102		
RIDGWAY BORO WATER DEPT	6240012	ELK	NaSiF6	ADJ	01/53	5600		1.0
RIDGEWAY TWP MUN AUTH	6240022	ELK		CONS		1250		
TOTAL POPULATION SERVED BY SOURCE WATER SYSTEM - - - - -						6850		
SCHUYLKILL HAVEN BOROUGH	3540041	SCHUYLKILL	Acid	ADJ	07/68	8500		1.0
TOTAL POPULATION SERVED BY SOURCE WATER SYSTEM - - - - -						8500		
SEWICKLEY BOROUGH WS	5020050	ALLEGHENY	Acid	ADJ	03/57	7575		1.0
TOTAL POPULATION SERVED BY SOURCE WATER SYSTEM - - - - -						7575		
SHAMOKIN DAM W&S AUTH	4550022	SNYDER	Acid	ADJ	01/87	1840		1.0
TOTAL POPULATION SERVED BY SOURCE WATER SYSTEM - - - - -						1840		
SHARPSVILLE MUN WA	6430055	MERCER	NaSiF6	ADJ	01/63	4729		1.0
TOTAL POPULATION SERVED BY SOURCE WATER SYSTEM - - - - -						4729		
SHENANGO VALLEY WC	6430054	MERCER	Acid	ADJ	10/70	37260		1.0
NEW WILMINGTON BOROUGH WTR DPT	6370035	YORK		CONS		2800		
PULASKI TWP DIST	6370027	MERCER		CONS		250		
TOTAL POPULATION SERVED BY SOURCE WATER SYSTEM - - - - -						40310		
SOMERSET MUN WATER WORKS	4560042	SOMERSET	NaF	ADJ	09/57	8500		1.0
TOTAL POPULATION SERVED BY SOURCE WATER SYSTEM - - - - -						8500		
SOUTH WESTERN PA WATER AUTH	5260024	GREENE	NaSiF6	ADJ	10/74	26704		1.0
TOTAL POPULATION SERVED BY SOURCE WATER SYSTEM - - - - -						26704		
ST MARY'S JOINT WATER AUTH	6240016	ELK	NaSiF6	ADJ	10/71	20100		1.0
TOTAL POPULATION SERVED BY SOURCE WATER SYSTEM - - - - -						20100		
STATE COLLEGE BOROUGH AUTH	4140096	CENTRE	NaF	ADJ		16785		1.0
TOTAL POPULATION SERVED BY SOURCE WATER SYSTEM - - - - -						16785		
SUNBURY MUN WATER AUTH	4490007	NORTHUMBERLAND	NaSiF6	ADJ	08/71	13000		1.0
TOTAL POPULATION SERVED BY SOURCE WATER SYSTEM - - - - -						13000		

POPULATION SERVED FLUORIDATED DRINKING WATER BY SOURCE SYSTEM,
CONSECUTIVE SYSTEM, AND COUNTY WITHIN STATE (AS OF 12/31/92)

PENNSYLVANIA

WATER SYSTEMS AND CONSECUTIVE SYSTEMS SERVED	EPA ID NO	COUNTY	CHEM USED	STATUS	FLUOR START DATE	POP SERVED	NATURAL SYSTEMS NAT LEVEL	OPT LEVEL
TARENTUM MUN WW	5020055	ALLEGHENY	NaSiF6	ADJ		6978		1.0
TOTAL POPULATION SERVED BY SOURCE WATER SYSTEM - - - - -						6978		
TAYLOR TWP W W	6370036	LAWRENCE	NaSiF6	ADJ		1500		1.0
TOTAL POPULATION SERVED BY SOURCE WATER SYSTEM - - - - -						1500		
TOWANDA MUN AUTH	2080029	BRADFORD		ADJ		4800		1.0
TOTAL POPULATION SERVED BY SOURCE WATER SYSTEM - - - - -						4800		
TRI-COUNTY JOINT MUN AUTH	5630045	WASHINGTON	Acid	ADJ	11/72	11100		1.0
TOTAL POPULATION SERVED BY SOURCE WATER SYSTEM - - - - -						11100		
W. CHESTER AREA MUN. A.	1150098	CHESTER	Acid	ADJ	00/00	27800		1.0
TOTAL POPULATION SERVED BY SOURCE WATER SYSTEM - - - - -						27800		
WASHINGTON TWP MUN A.	5260009	FAYETTE	Acid	ADJ	00/00	9000		1.0
TOTAL POPULATION SERVED BY SOURCE WATER SYSTEM - - - - -						9000		
WAYNESBORO MUN W W	7280032	FRANKLIN	Acid	ADJ	05/74	13000		1.0
TOTAL POPULATION SERVED BY SOURCE WATER SYSTEM - - - - -						13000		
WEST MANCHESTER TWP MUN AUTH	7670101	YORK	NaF	ADJ	10/63	7100		1.0
TOTAL POPULATION SERVED BY SOURCE WATER SYSTEM - - - - -						7100		
WEST VIEW MUN AUTH	5020043	ALLEGHENY	Acid	ADJ	03/78	200000		1.0
ALLEPO TWP (PART)	5020070	ALLEGHENY		CONS		1575		
GLENFIELD BOROUGH WC	5020051	ALLEGHENY		CONS		250		
HAMPTON TWP MUN AUTH	5020061	ALLEGHENY		CONS		21462		
NEVILLE TWP MUN WTR SYS	5020029	ALLEGHENY		CONS		1400		
TOTAL POPULATION SERVED BY SOURCE WATER SYSTEM - - - - -						224687		
WESTERN BERKS WA	3060066	BERKS	Acid	ADJ		25000		1.0
SHILLINGTON BOROUGH WTR DEPT	3060067	BERKS		CONS		5600		
CUMRU TWP WS	3060017	BERKS		CONS		660		
WEST READING MUN W W	3060078	BERKS		CONS		4142		
WYOMISSING MUN WTR SYS	3060083	BERKS		CONS		7332		
TOTAL POPULATION SERVED BY SOURCE WATER SYSTEM - - - - -						42734		

POPULATION SERVED FLUORIDATED DRINKING WATER BY SOURCE SYSTEM,
CONSECUTIVE SYSTEM, AND COUNTY WITHIN STATE (AS OF 12/31/92)

PENNSYLVANIA

WATER SYSTEMS AND CONSECUTIVE SYSTEMS SERVED	EPA ID NO	COUNTY	CHEM USED	STATUS	FLUOR START DATE	POP SERVED	NATURAL SYSTEMS	
							NAT LEVEL	OPT LEVEL
WILKINSBURG PENN JOINT AUTH	5020056	ALLEGHENY	Acid	ADJ	01/53	250000		1.0
BRADDOCK BOROUGH	5020007	ALLEGHENY		CONS		4634		
EAST MCKEESPORT BOROUGH	5020014	ALLEGHENY		CONS		2940		
MONROEVILLE WATER AUTH	5020027	ALLEGHENY		CONS		33000		
PLUM BOROUGH WS	5020041	ALLEGHENY		CONS		25000		
RANKIN WTR AUTH	5020049	ALLEGHENY		CONS		2506		
WALL BOROUGH AUTH	5020075	ALLEGHENY		CONS		989		
TOTAL POPULATION SERVED BY SOURCE WATER SYSTEM - - - - -						319069		
WILLIAMSPORT MUN WATER AUTH	4410173	LYCOMING	NaF	ADJ	12/66	60000		1.0
TOTAL POPULATION SERVED BY SOURCE WATER SYSTEM - - - - -						60000		

STATE SUMMARY DATA AS OF 12/31/92

RHODE ISLAND

SYSTEM SIZE CLASSIFICATION

	FLUORIDATED SYSTEMS		PUBLIC WATER SYSTEMS	
	NUMBER OF SYSTEMS	TOTAL POPULATION	NUMBER OF SYSTEMS	TOTAL POPULATION
=<1,000	3	839	57	8,000
1,001-5,000	1	4,200	9	19,000
5,001-10,000	4	29,340	7	38,000
10,001-50,000	5	146,746	10	194,000
50,001-100,000	4	289,000	4	229,000
>100,000	2	653,543	2	516,000
TOTAL	19	1,123,668	89	1,005,000

FLUORIDATED SYSTEM CLASSIFICATION

	NUMBER	POPULATION	PERCENTAGE (POP.)
ADJUSTED	9	829,782	73.8
CONSECUTIVE	10	293,886	26.2
NATURAL	0	0	0.0
TOTAL	19	1,123,668	

SCHOOLS, INDIAN AND MILITARY SYSTEMS

	ADJUSTED		NATURAL	
	NUMBER	POP.	NUMBER	POP.
TOTAL SCHOOLS	0	0	0	0
INDIAN SYSTEMS	0	0	0	0
INDIAN SCHOOLS	0	0	0	0
MILITARY SYSTEMS	0	0	0	0

CHEMICAL USAGE OF FLUORIDATING SYSTEMS

	NUMBER	POPULATION
SODIUM FLUORIDE	0	0
SODIUM SILICOFLUORIDE	16	1,010,979
HYDROFLUOSILICIC ACID	1	108,000

POPULATION SERVED FLUORIDATED DRINKING WATER BY SOURCE SYSTEM,
CONSECUTIVE SYSTEM, AND COUNTY WITHIN STATE (AS OF 12/31/92)

RHODE ISLAND

WATER SYSTEMS AND CONSECUTIVE SYSTEMS SERVED	EPA ID NO	COUNTY	CHEM USED	STATUS	FLUOR START DATE	POP SERVED	NATURAL SYSTEMS NAT LEVEL	OPT LEVEL
BRISTOL COUNTY WATER AUTHORITY	1647515	BRISTOL	NaSiF6	ADJ	05/52	48000		1.0
TOTAL POPULATION SERVED BY SOURCE WATER SYSTEM - - - - -						48000		
CUMBERLAND	1647530	PROVIDENCE	NaSiF6	ADJ	11/57	19550		1.0
LIPPITT ESTATES ASSN	1583811	CUMBERLAND		CONS		350		
TOTAL POPULATION SERVED BY SOURCE WATER SYSTEM - - - - -						19900		
FALL RIVER, MA	4095000	BRISTOL	NaSiF6	ADJ	03/73	0		1.0
TOTAL POPULATION SERVED BY SOURCE WATER SYSTEM - - - - -						0		
JAMESTOWN TOWN OF	1858419	JAMESTOWN	OTHER	ADJ	00/00	4200		1.0
TOTAL POPULATION SERVED BY SOURCE WATER SYSTEM - - - - -						4200		
LADD SCHOOL	1592012	EXTER	OTHER	ADJ	00/00	489		1.0
TOTAL POPULATION SERVED BY SOURCE WATER SYSTEM - - - - -						489		
NEWPORT	1592010	NEWPORT	NaSiF6	ADJ	07/53	50000		1.0
PORTSMOUTH	1592022	NEWPORT		CONS		12300		
NORTH TIVERTON FIRE DISTRICT	1592018	NEWPORT		CONS		8000		
TOTAL POPULATION SERVED BY SOURCE WATER SYSTEM - - - - -						70300		
PAWTUCKET	1592021	PROVIDENCE	Acid	ADJ	11/57	108000		1.0
TOTAL POPULATION SERVED BY SOURCE WATER SYSTEM - - - - -						108000		
PROVIDENCE	1592024	PROVIDENCE	NaSiF6	ADJ	08/52	545543		1.0
COVENTRY	1559511	KENT		CONS		84000		
EAST PROVIDENCE	1615610	PROVIDENCE		CONS		52000		
EAST SMITHFIELD WATER DISTRICT	1583814	ESMOND		CONS		7100		
GREENVILLE WATER DISTRICT	1858410	SMITHFIELD		CONS		9000		
LINCOLN	1858423	PROVIDENCE		CONS		16896		
SMITHFIELD	1615616	PROVIDENCE		CONS		5240		
WARWICK	1615627	KENT		CONS		99000		
TOTAL POPULATION SERVED BY SOURCE WATER SYSTEM - - - - -						818779		
WOONSOCKET	1559518	PROVIDENCE	NaSiF6	ADJ	06/57	54000		1.0
TOTAL POPULATION SERVED BY SOURCE WATER SYSTEM - - - - -						54000		

STATE SUMMARY DATA AS OF 12/31/92

SOUTH CAROLINA

SYSTEM SIZE CLASSIFICATION

	FLUORIDATED SYSTEMS		PUBLIC WATER SYSTEMS	
	NUMBER OF SYSTEMS	TOTAL POPULATION	NUMBER OF SYSTEMS	TOTAL POPULATION
=<1,000	124	44,606	575	114,000
1,001-5,000	82	226,096	143	353,000
5,001-10,000	43	300,122	51	361,000
10,001-50,000	48	987,868	50	1,017,000
50,001-100,000	5	312,733	5	312,000
>100,000	3	688,183	3	688,000
TOTAL	305	2,559,608	827	2,845,000

FLUORIDATED SYSTEM CLASSIFICATION

	NUMBER	POPULATION	PERCENTAGE (POP.)
ADJUSTED	76	1,695,283	66.2
CONSECUTIVE	102	485,330	19.0
NATURAL	127	378,995	14.8
TOTAL	305	2,559,608	

SCHOOLS, INDIAN AND MILITARY SYSTEMS

	ADJUSTED		NATURAL	
	NUMBER	POP.	NUMBER	POP.
TOTAL SCHOOLS	1	450	34	11,318
INDIAN SYSTEMS	0	0	0	0
INDIAN SCHOOLS	0	0	0	0
MILITARY SYSTEMS	6	47,201	1	3,187

CHEMICAL USAGE OF FLUORIDATING SYSTEMS

	NUMBER	POPULATION
SODIUM FLUORIDE	26	217,617
SODIUM SILICOFLUORIDE	85	928,312
HYDROFLUOSILICIC ACID	59	1,024,301,

POPULATION SERVED FLUORIDATED DRINKING WATER BY SOURCE SYSTEM,
CONSECUTIVE SYSTEM, AND COUNTY WITHIN STATE (AS OF 12/31/92)

SOUTH CAROLINA

WATER SYSTEMS AND CONSECUTIVE SYSTEMS SERVED	EPA ID NO	COUNTY	CHEM USED	STATUS	FLUOR START DATE	POP SERVED	NATURAL SYSTEMS NAT LEVEL	OPT LEVEL
ABBEVILLE	0110001	ABBEVILLE	NaSiF6	ADJ	06/81	4928		0.8
TOTAL POPULATION SERVED BY SOURCE WATER SYSTEM - - - - -						4928		
ABRAMS T P	2660005	HORRY		NATL		172	5.1	
TOTAL POPULATION SERVED BY SOURCE WATER SYSTEM - - - - -						172		
AIKEN	0210001	AIKEN	NaF	ADJ	11/55	38675		0.8
TOTAL POPULATION SERVED BY SOURCE WATER SYSTEM - - - - -						38675		
ANDERSON-DUKE POWER	0410002	ANDERSON	Acid	ADJ	06/69	40916		0.8
BROADWAY	0420008	ANDERSON		CONS		5479		
CLEMSON	3910004	PICKENS		CONS		10144		
CLEMSON UNIVERSITY	3910006	PICKENS		CONS		19982		
HAMMOND	0420007	ANDERSON		CONS		7020		
HOMELAND PARK	0420001	ANDERSON		CONS		8282		
IVA	0410001	ANDERSON		CONS		1920		
OAKWOOD ESTATE	0450076	ANDERSON		CONS		137		
PENDLETON	0410006	ANDERSON		CONS		3908		
SANDY SPRINGS	0420003	ANDERSON		CONS		8181		
STARR-IVA	0420005	ANDERSON		CONS		6246		
WEST ANDERSON	0420006	ANDERSON		CONS		10878		
TOTAL POPULATION SERVED BY SOURCE WATER SYSTEM - - - - -						123093		
ANDREWS	2210003	GEORGETOWN		NATL		4435	1.6	
TOTAL POPULATION SERVED BY SOURCE WATER SYSTEM - - - - -						4435		
AYNOR	2610009	HORRY		NATL		1270	4.8	
TOTAL POPULATION SERVED BY SOURCE WATER SYSTEM - - - - -						1270		
BAMBERG BRD PW	0510001	BAMBERG	NaF	ADJ	02/80	4262		0.8
TOTAL POPULATION SERVED BY SOURCE WATER SYSTEM - - - - -						4262		
BAPTIST HILL SCHOOL	1070120	CHARLESTON		NATL		767	2.1	
TOTAL POPULATION SERVED BY SOURCE WATER SYSTEM - - - - -						767		
BATESBURG	3210002	LEXINGTON	NaSiF6	ADJ	11/76	5484		0.8
LEESVILLE	3210005	LEXINGTON		CONS		2464		
TOTAL POPULATION SERVED BY SOURCE WATER SYSTEM - - - - -						7948		
BEACH & RACQUET	1050010	CHARLESTON		NATL		1200	3.4	
TOTAL POPULATION SERVED BY SOURCE WATER SYSTEM - - - - -						1200		

POPULATION SERVED FLUORIDATED DRINKING WATER BY SOURCE SYSTEM,
CONSECUTIVE SYSTEM, AND COUNTY WITHIN STATE (AS OF 12/31/92)

SOUTH CAROLINA

WATER SYSTEMS AND CONSECUTIVE SYSTEMS SERVED	EPA ID NO	COUNTY	CHEM USED	STATUS	FLUOR START DATE	POP SERVED	NATURAL SYSTEMS NAT LEVEL	OPT LEVEL
BEAUFORT-JASPER	0720003	BEAUFORT	NaSiF6	ADJ	02/78	8165		0.8
BEAUFORT	0710001	BEAUFORT		CONS		17072		
BEACHWOOD TR PK	0760004	BEAUFORT		CONS		364		
CHELSEA CHESNEE	0720004	BEAUFORT		CONS		250		
FRIPP ISLAND	0720002	BEAUFORT		CONS		2500		
MARINE AIR STATION	0710502	BEAUFORT		CONS		4153		
PARIS ISLAND	0710501	BEAUFORT		CONS		10000		
PORT ROYAL	0710002	BEAUFORT		CONS		6899		
TOTAL POPULATION SERVED BY SOURCE WATER SYSTEM - - - - -						49403		
BELLS ELEM	1570106	COLLETON			NATL	500		1.2
TOTAL POPULATION SERVED BY SOURCE WATER SYSTEM - - - - -						500		
BELTON-HONEA PATH WA	0410011	ANDERSON	NaSiF6	ADJ	08/64	314		0.8
BELTON	0410004	ANDERSON		CONS		7242		
DONALDS-DUE WEST	0120001	ABBEVILLE		CONS		3732		
HONEA PATH	0410003	ANDERSON		CONS		5350		
TOTAL POPULATION SERVED BY SOURCE WATER SYSTEM - - - - -						16638		
BENNET MHP	1560001	COLLETON			NATL	80		1.6
TOTAL POPULATION SERVED BY SOURCE WATER SYSTEM - - - - -						80		
BENNETTSVILLE	3410001	MARLBORO	NaF	ADJ	03/74	13360		0.8
TOTAL POPULATION SERVED BY SOURCE WATER SYSTEM - - - - -						13360		
BETHUNE	2810002	KERSHAW	NaF	ADJ	11/83	480		0.8
TOTAL POPULATION SERVED BY SOURCE WATER SYSTEM - - - - -						480		
BIG PINES MHP	2260002	GEORGETOWN			NATL	83		3.8
TOTAL POPULATION SERVED BY SOURCE WATER SYSTEM - - - - -						83		
BISHOPVILLE	3110001	LEE	NaF	ADJ	10/56	3600		0.8
TOTAL POPULATION SERVED BY SOURCE WATER SYSTEM - - - - -						3600		
BLACKVILLE	0610003	BARNWELL	NaF	ADJ	88/4	3078		0.8
TOTAL POPULATION SERVED BY SOURCE WATER SYSTEM - - - - -						3078		
BRIARCLIFF SYSTEM	2650002	HORRY			NATL	400		4.9
TOTAL POPULATION SERVED BY SOURCE WATER SYSTEM - - - - -						400		

POPULATION SERVED FLUORIDATED DRINKING WATER BY SOURCE SYSTEM,
CONSECUTIVE SYSTEM, AND COUNTY WITHIN STATE (AS OF 12/31/92)

SOUTH CAROLINA

WATER SYSTEMS AND CONSECUTIVE SYSTEMS SERVED	EPA ID NO	COUNTY	CHEM USED	STATUS	FLUOR START DATE	POP SERVED	NATURAL SYSTEMS NAT LEVEL	OPT LEVEL
BROAD CREEK PSD	0720009	BEAUFORT		NATL		5000	0.7	
TOTAL POPULATION SERVED BY SOURCE WATER SYSTEM - - - - -						5000		
BROWNS FERRY	2220003	GEORGETOWN		NATL		2336	0.7	
TOTAL POPULATION SERVED BY SOURCE WATER SYSTEM - - - - -						2336		
BRUNSON	2510004	HAMPTON		NATL		587	0.7	
TOTAL POPULATION SERVED BY SOURCE WATER SYSTEM - - - - -						587		
BRYMERS TR PK	0860003	BERKELEY		NATL		97	0.9	
TOTAL POPULATION SERVED BY SOURCE WATER SYSTEM - - - - -						97		
BUCKSPORT	2620003	HORRY		NATL		5655	3.5	
TOTAL POPULATION SERVED BY SOURCE WATER SYSTEM - - - - -						5655		
C C BLANEY SCH	1070125	CHARLESTON		NATL		350	1.9	
TOTAL POPULATION SERVED BY SOURCE WATER SYSTEM - - - - -						350		
CAINHOY SCHOOL	0870112	BERKELEY		NATL		759	1.1	
TOTAL POPULATION SERVED BY SOURCE WATER SYSTEM - - - - -						759		
CALHOON FALLS	0110002		NaSiF6	ADJ	03/87	2321		0.8
TOTAL POPULATION SERVED BY SOURCE WATER SYSTEM - - - - -						2321		
CAMDEN	2810001	KERSHAW	NaSiF6	ADJ	09/66	15651		0.8
TOTAL POPULATION SERVED BY SOURCE WATER SYSTEM - - - - -						15651		
CANNINGTON	2550002	HAMPTON		NATL		60	0.8	
TOTAL POPULATION SERVED BY SOURCE WATER SYSTEM - - - - -						60		
CAROLINA ESTATE	0750010	BEAUFORT		NATL		140	0.7	
TOTAL POPULATION SERVED BY SOURCE WATER SYSTEM - - - - -						140		
CAYCE	3210003	LEXINGTON	NaSiF6	ADJ	11/54	15814		0.8
TOTAL POPULATION SERVED BY SOURCE WATER SYSTEM - - - - -						15814		

POPULATION SERVED FLUORIDATED DRINKING WATER BY SOURCE SYSTEM,
CONSECUTIVE SYSTEM, AND COUNTY WITHIN STATE (AS OF 12/31/92)

SOUTH CAROLINA

WATER SYSTEMS AND CONSECUTIVE SYSTEMS SERVED	EPA ID NO	COUNTY	CHEM USED	STATUS	FLUOR START DATE	POP SERVED	NATURAL SYSTEMS NAT LEVEL	OPT LEVEL
CHARLESTON	1010001	CHARLESTON	Acid	ADJ	12/82	193276		0.8
CHARLESTON AFB	1010501	CHARLESTON		CONS		2999		
CHARLESTON NAVAL BASE	1010502	LEXINGTON		CONS		925		
DORCHESTER CO W/A-STRATON	1820006	DORCHESTER		CONS		1224		
FOLLY BEACH	1010005	CHARLESTON		CONS		3263		
GOOSE CREEK	0810004	BERKELEY		CONS		15176		
LIBERTY HOMES	1050014	CHARLESTON		CONS		100		
NAVAL WEAPONS STATION	1010503	CHARLESTON		CONS		1700		
SANGAREE BCWSA	0820002	BERKELEY		CONS		17734		
ST JOHNS WATER	1020002	CHARLESTON		CONS		6090		
DUNMOVIN SD	1050004	CHARLESTON		CONS		174		
ISLAND ESTATES	1050002	CHARLESTON		CONS		409		
KIAWAH ISLAND	1050003	CHARLESTON		CONS		1500		
SEABROOK ISLAND	1050005	CHARLESTON		CONS		1000		
TOTAL POPULATION SERVED BY SOURCE WATER SYSTEM - - - - -						245570		
CHERAW	1310001	CHESTERFIELD	Acid	ADJ	07/53	5805		0.8
TOTAL POPULATION SERVED BY SOURCE WATER SYSTEM - - - - -						5805		
CHESTER METRO	1220002	CHESTER	NaSiF6	ADJ	10/62	15900		0.8
MITFORD DIST	1220001	CHESTER		CONS		1125		
TOTAL POPULATION SERVED BY SOURCE WATER SYSTEM - - - - -						17025		
CHESTERFIELD	1310002	CHESTERFIELD	NaSiF6	ADJ	01/60	2670		0.8
TOTAL POPULATION SERVED BY SOURCE WATER SYSTEM - - - - -						2670		
CLINTON	3010002	LAURENS	NaSiF6	ADJ	04/65	10582		0.8
TOTAL POPULATION SERVED BY SOURCE WATER SYSTEM - - - - -						10582		
CLOVERLEAF MHP	1860008	DORCHESTER		NATL		118	1.4	
TOTAL POPULATION SERVED BY SOURCE WATER SYSTEM - - - - -						118		
COLUMBIA	4010001	RICHLAND	NaSiF6	ADJ	07/67	248650		0.8
FOREST ACRES	4010006	RICHLAND		CONS		6627		
FORT JACKSON	4010501	RICHLAND		CONS		24000		
TOTAL POPULATION SERVED BY SOURCE WATER SYSTEM - - - - -						279277		
CONIFER HALL SD	0850003	BERKELEY		NATL		927	1.0	
TOTAL POPULATION SERVED BY SOURCE WATER SYSTEM - - - - -						927		
CONWAY	2610008	HORRY		NATL		15646	2.2	
TOTAL POPULATION SERVED BY SOURCE WATER SYSTEM - - - - -						15646		

POPULATION SERVED FLUORIDATED DRINKING WATER BY SOURCE SYSTEM,
CONSECUTIVE SYSTEM, AND COUNTY WITHIN STATE (AS OF 12/31/92)

SOUTH CAROLINA

WATER SYSTEMS AND CONSECUTIVE SYSTEMS SERVED	EPA ID NO	COUNTY	CHEM USED	STATUS	FLUOR START DATE	POP SERVED	NATURAL SYSTEMS NAT LEVEL	OPT LEVEL
CONWAY RURAL	2620001	HORRY			NATL	3463	3.4	
TOTAL POPULATION SERVED BY SOURCE WATER SYSTEM - - - - -						3463		
COTTAGEVILLE DAY CAR	1570111	COLLETON			NATL	26	1.6	
TOTAL POPULATION SERVED BY SOURCE WATER SYSTEM - - - - -						26		
COTTAGEVILLE ELEM	1570100	COLLETON			NATL	26	1.4	
TOTAL POPULATION SERVED BY SOURCE WATER SYSTEM - - - - -						26		
CROSBYS MHP	1560006	COLLETON			NATL	50	1.5	
TOTAL POPULATION SERVED BY SOURCE WATER SYSTEM - - - - -						50		
DARLINGTON	1610001	DARLINGTON	NaF	ADJ	02/58	8500		0.8
TOTAL POPULATION SERVED BY SOURCE WATER SYSTEM - - - - -						8500		
DARLINGTON CO WTR	1620001	DARLINGTON	NaSiF6	ADJ	01/85	31078		0.8
TOTAL POPULATION SERVED BY SOURCE WATER SYSTEM - - - - -						31078		
DEBORDIEU COLONY	2500004	GEORGETOWN			NATL	595	1.3	
TOTAL POPULATION SERVED BY SOURCE WATER SYSTEM - - - - -						595		
DEEP CREEK SCHOOL	2270106	GEORGETOWN			NATL	462	2.3	
TOTAL POPULATION SERVED BY SOURCE WATER SYSTEM - - - - -						462		
DENMARK	0510002	BAMBERG	NaF	ADJ	01/84	3762		0.8
TOTAL POPULATION SERVED BY SOURCE WATER SYSTEM - - - - -						3762		
DILLON	1710001	DILLON	NaF	ADJ	02/66	9095		0.8
TOTAL POPULATION SERVED BY SOURCE WATER SYSTEM - - - - -						9095		
EASLEY CENTRAL 1	3920001	PICKENS	NaSiF6	ADJ	08/79	3116		0.8
CENTRAL	3910005	PICKENS		CONS		3589		
HIGHWAY 88 WD	0420004	ANDERSON		CONS		2352		
TOTAL POPULATION SERVED BY SOURCE WATER SYSTEM - - - - -						9057		
EASLEY COMBINED UTILITIES	3910002	PICKENS	Acid	ADJ	09/67	24377		0.8

POPULATION SERVED FLUORIDATED DRINKING WATER BY SOURCE SYSTEM,
CONSECUTIVE SYSTEM, AND COUNTY WITHIN STATE (AS OF 12/31/92)

SOUTH CAROLINA

WATER SYSTEMS AND CONSECUTIVE SYSTEMS SERVED	EPA ID NO	COUNTY	CHEM USED	STATUS	FLUOR START DATE	POP SERVED	NATURAL SYSTEMS NAT LEVEL	OPT LEVEL
DAUCUSVILLE CEDARROCK	3920008	PICKENS				5317		
EASLEY CENTAL 2	3920007	PICKENS				2745		
SALUDA-POWDERSVILLE	0420002	PICKENS				17077		
SOUTHSIDE WD 1	3920006	PICKENS				3485		
TOTAL POPULATION SERVED BY SOURCE WATER SYSTEM - - - - -						53001		
EDGEBROOK TR PK	0860022	BERKELEY				53	3.1	
TOTAL POPULATION SERVED BY SOURCE WATER SYSTEM - - - - -						53		
EDGEFIELD AUTH	1920001	EDGEFIELD	NaSiF6	ADJ	12/80	18023		0.8
TOTAL POPULATION SERVED BY SOURCE WATER SYSTEM - - - - -						18023		
EDISTO BEACH WAT CO	1510006	COLLETON				1000	2.6	
TOTAL POPULATION SERVED BY SOURCE WATER SYSTEM - - - - -						1000		
ENTERPRISE MHP	2660041	HORRY				73	3.2	
TOTAL POPULATION SERVED BY SOURCE WATER SYSTEM - - - - -						73		
FLORENCE	2110001	FLORENCE	NaF	ADJ	01/68	58569		0.8
FLORENCE RURAL	2120001	FLORENCE				2094		
TOTAL POPULATION SERVED BY SOURCE WATER SYSTEM - - - - -						60663		
FOREST ACRES MH	2660016	HORRY				49	4.9	
TOTAL POPULATION SERVED BY SOURCE WATER SYSTEM - - - - -						49		
FORT MILL	4610003	YORK	NaSiF6	ADJ		6670		0.8
RIVERVIEW DIST	4620001	YORK				720		
TOTAL POPULATION SERVED BY SOURCE WATER SYSTEM - - - - -						7390		
FURMAN	2510007	HAMPTON				200	0.9	
TOTAL POPULATION SERVED BY SOURCE WATER SYSTEM - - - - -						200		
G S BAPTIST SCH	2670107	HORRY				250	4.0	
TOTAL POPULATION SERVED BY SOURCE WATER SYSTEM - - - - -						250		
G S FLOYDS ELEM	2670106	HORRY				410	0.8	
TOTAL POPULATION SERVED BY SOURCE WATER SYSTEM - - - - -						410		

POPULATION SERVED FLUORIDATED DRINKING WATER BY SOURCE SYSTEM,
CONSECUTIVE SYSTEM, AND COUNTY WITHIN STATE (AS OF 12/31/92)

SOUTH CAROLINA

WATER SYSTEMS AND CONSECUTIVE SYSTEMS SERVED	EPA ID NO	COUNTY	CHEM USED	STATUS	FLUOR START DATE	POP SERVED	NATURAL SYSTEMS NAT LEVEL	OPT LEVEL
G S FLOYDS MID	2670105	HORRY			NATL	500	1.2	
TOTAL POPULATION SERVED BY SOURCE WATER SYSTEM - - - - -						500		
GAFFNEY	1110001	CHEROKEE	Acid	ADJ	02/64	24270		0.8
BLACKSBURG	1110002	CHEROKEE		CONS		2650		
DRAYTONVILLE	1120003	CHEROKEE		CONS		3262		
GOUCHER DIST	1120004	CHEROKEE		CONS		1894		
GRASSY POND	1120002	CHEROKEE		CONS		4004		
DANIEL MORGAN	1120001	CHEROKEE		CONS		1710		
TOTAL POPULATION SERVED BY SOURCE WATER SYSTEM - - - - -						37790		
GEORGETOWN	2210001	GEORGETOWN			NATL	10982	0.8	
TOTAL POPULATION SERVED BY SOURCE WATER SYSTEM - - - - -						10982		
GEORGETOWN RURAL	2220001	GEORGETOWN			NATL	5766	0.8	
WEDGEFIELD PLAN	2220006	GEORGETOWN			CONS	803		
TOTAL POPULATION SERVED BY SOURCE WATER SYSTEM - - - - -						6569		
GIVHANS ELEM	1870100	DORCHESTER			NATL	364	0.8	
TOTAL POPULATION SERVED BY SOURCE WATER SYSTEM - - - - -						364		
GREELEYVILLE	4510001	WILLIAMSBURG			NATL	758	1.8	
TOTAL POPULATION SERVED BY SOURCE WATER SYSTEM - - - - -						758		
GREEN POND DAY CARE	1570113	COLLETON			NATL	28	1.3	
TOTAL POPULATION SERVED BY SOURCE WATER SYSTEM - - - - -						28		
GREENVILLE	2310001	GREENVILLE	Acid	ADJ	06/73	246257		0.8
CITY VIEW WD	2320002	GREENVILLE		CONS		1747		
MARIETTA WS	2320004	GREENVILLE		CONS		3035		
SLATER WD	2320010	GREENVILLE		CONS		608		
TOTAL POPULATION SERVED BY SOURCE WATER SYSTEM - - - - -						251647		
GREENWOOD	2410001	GREENWOOD	Acid	ADJ	12/84	37478		0.8
NINETY-SIX	2410002	GREENWOOD		CONS		2800		
TOTAL POPULATION SERVED BY SOURCE WATER SYSTEM - - - - -						40278		
GREER	2310005	GREENVILLE	Acid	ADJ	10/67	19760		0.8
BLUE RIDGE WD	2320003	GREENVILLE		CONS		13300		
N GREENVILLE JR COLL	2370115	GREENVILLE		CONS		450		
TOTAL POPULATION SERVED BY SOURCE WATER SYSTEM - - - - -						33510		

POPULATION SERVED FLUORIDATED DRINKING WATER BY SOURCE SYSTEM,
CONSECUTIVE SYSTEM, AND COUNTY WITHIN STATE (AS OF 12/31/92)

SOUTH CAROLINA

WATER SYSTEMS AND CONSECUTIVE SYSTEMS SERVED	EPA ID NO	COUNTY	CHEM USED	STATUS	FLUOR START DATE	POP SERVED	NATURAL SYSTEMS NAT LEVEL	OPT LEVEL
GSWSA GARDEN CITY	2620004	HORRY				51304	4.1	
VEREEN TP GSWSA	2660009	HORRY				856		
TOTAL POPULATION SERVED BY SOURCE WATER SYSTEM - - - - -						52160		
H TIMROD ELEM	2170118	FLORENCE				486	1.0	
TOTAL POPULATION SERVED BY SOURCE WATER SYSTEM - - - - -						486		
HANNAH ELEM SCHOOL	2170115	FLORENCE				224	1.3	
TOTAL POPULATION SERVED BY SOURCE WATER SYSTEM - - - - -						224		
HANNAH PAMPLICO	2170114	FLORENCE				435	0.7	
TOTAL POPULATION SERVED BY SOURCE WATER SYSTEM - - - - -						435		
HARTSVILLE	1610003	DARLINGTON	NaF	ADJ	10/51	11179		0.8
TOTAL POPULATION SERVED BY SOURCE WATER SYSTEM - - - - -						11179		
HEMINGWAY	4510004	WILLIAMSBURG				3050	2.4	
TOTAL POPULATION SERVED BY SOURCE WATER SYSTEM - - - - -						3050		
HHIU1 BLUE HERON	0750006	BEAUFORT				186	0.7	
TOTAL POPULATION SERVED BY SOURCE WATER SYSTEM - - - - -						186		
HIGH HILLS WTR	4320003	SUMTER	NaF	ADJ	08/82	6456		0.8
TOTAL POPULATION SERVED BY SOURCE WATER SYSTEM - - - - -						6456		
HOLLYWOOD HILLS	4050010	RICHLAND				888	0.8	
TOTAL POPULATION SERVED BY SOURCE WATER SYSTEM - - - - -						888		
HUTSON TR PK	0860039	BERKELEY				20	2.1	
TOTAL POPULATION SERVED BY SOURCE WATER SYSTEM - - - - -						20		
ISLE OF PALMS	1010004	CHARLESTON				5406	5.9	
TOTAL POPULATION SERVED BY SOURCE WATER SYSTEM - - - - -						5406		
IVENIA BROWN ELEM	1570109	COLLETON				295	0.9	
TOTAL POPULATION SERVED BY SOURCE WATER SYSTEM - - - - -						295		

POPULATION SERVED FLUORIDATED DRINKING WATER BY SOURCE SYSTEM,
CONSECUTIVE SYSTEM, AND COUNTY WITHIN STATE (AS OF 12/31/92)

SOUTH CAROLINA

WATER SYSTEMS AND CONSECUTIVE SYSTEMS SERVED	EPA ID NO	COUNTY	CHEM USED	STATUS	FLUOR START DATE	POP SERVED	NATURAL SYSTEMS NAT LEVEL	OPT LEVEL
J DRIGGERS T P	0860044	BERKELEY		NATL		10	0.1	
TOTAL POPULATION SERVED BY SOURCE WATER SYSTEM - - - - -						10		
J F CLEMMONS	0860023	BERKELEY		NATL		70	3.7	
TOTAL POPULATION SERVED BY SOURCE WATER SYSTEM - - - - -						70		
JACK AND JILL NURSERY	2670123	HORRY		NATL		25	1.6	
TOTAL POPULATION SERVED BY SOURCE WATER SYSTEM - - - - -						25		
JAMESTOWN	0810003	BERKELEY		NATL		535	1.7	
TOTAL POPULATION SERVED BY SOURCE WATER SYSTEM - - - - -						535		
JEFFERSON	1310005	CHESTERFIELD	NaSiF6	ADJ	06/78	1059		0.8
TOTAL POPULATION SERVED BY SOURCE WATER SYSTEM - - - - -						1059		
JENKINSVILLE	2020001	FAIRFIELD		NATL		1378	1.1	
TOTAL POPULATION SERVED BY SOURCE WATER SYSTEM - - - - -						1378		
JOHNSONVILLE	2110011	FLORENCE		NATL		3594	1.7	
TOTAL POPULATION SERVED BY SOURCE WATER SYSTEM - - - - -						3594		
KELLY MILLER	2070105	FAIRFIELD		NATL		375	1.2	
TOTAL POPULATION SERVED BY SOURCE WATER SYSTEM - - - - -						375		
KERSHAW CITY	2910003	LANCASTER	NaSiF6	ADJ	05/58	2677		0.8
TOTAL POPULATION SERVED BY SOURCE WATER SYSTEM - - - - -						2677		
KINGSTREE	4510002	WILLIAMSBURG		NATL		9452	2.2	
TOTAL POPULATION SERVED BY SOURCE WATER SYSTEM - - - - -						9452		
KNIGHTSVILLE	1820001	DORCHESTER		NATL		2902	2.4	
TOTAL POPULATION SERVED BY SOURCE WATER SYSTEM - - - - -						2902		
KNIGHTSVILLE	1870106	DORCHESTER		NATL		827	2.8	
TOTAL POPULATION SERVED BY SOURCE WATER SYSTEM - - - - -						827		

POPULATION SERVED FLUORIDATED DRINKING WATER BY SOURCE SYSTEM,
CONSECUTIVE SYSTEM, AND COUNTY WITHIN STATE (AS OF 12/31/92)

SOUTH CAROLINA

WATER SYSTEMS AND CONSECUTIVE SYSTEMS SERVED	EPA ID NO	COUNTY	CHEM USED	STATUS	FLUOR START DATE	POP SERVED	NATURAL SYSTEMS NAT LEVEL	OPT LEVEL
LAKEWOOD MHP	3260100	LEXINGTON		NATL		386	0.7	
TOTAL POPULATION SERVED BY SOURCE WATER SYSTEM - - - - -						386		
LAKEWOOD SCH	2670117	HORRY		NATL		1035	4.8	
TOTAL POPULATION SERVED BY SOURCE WATER SYSTEM - - - - -						1035		
LANCASTER	2910001	LANCASTER	NaSiF6	ADJ	06/53	11140		0.8
TOTAL POPULATION SERVED BY SOURCE WATER SYSTEM - - - - -						11140		
LANCASTER CO WAT & SEW HEATH SPRINGS	2920001	LANCASTER	NaSiF6	ADJ	10/83	25987		0.8
	2910002	LANCASTER		CONS		1200		
TOTAL POPULATION SERVED BY SOURCE WATER SYSTEM - - - - -						27187		
LANDRUM	4210003	SPARTANBURG	NaSiF6	ADJ	02/82	3330		0.8
TOTAL POPULATION SERVED BY SOURCE WATER SYSTEM - - - - -						3330		
LANE	4510005	WILLIAMSBURG		NATL		646	1.7	
TOTAL POPULATION SERVED BY SOURCE WATER SYSTEM - - - - -						646		
LATTA	1710002	DILLON	NaF	ADJ	08/85	3548		0.8
TOTAL POPULATION SERVED BY SOURCE WATER SYSTEM - - - - -						3548		
LAURENS RABON CREEK WD	3010001	LAURENS	NaSiF6	ADJ	10/76	13386		0.8
	3020001	LAURENS		CONS		17562		
TOTAL POPULATION SERVED BY SOURCE WATER SYSTEM - - - - -						30948		
LCCA HEAD START	1570115	COLLETON		NATL		100	1.6	
TOTAL POPULATION SERVED BY SOURCE WATER SYSTEM - - - - -						100		
LEXINGTON	3210001	LEXINGTON	NaSiF6	ADJ	02/74	5030		0.8
TOTAL POPULATION SERVED BY SOURCE WATER SYSTEM - - - - -						5030		
LIBERTY SOUTHSIDE WD 2	3910003	PICKENS	NaSiF6	ADJ	12/71	3514		0.8
	3920010	PICKENS		CONS		2282		
TOTAL POPULATION SERVED BY SOURCE WATER SYSTEM - - - - -						5796		
LITTLE RIVER	2620002	HORRY		NATL		14050	2.3	
TOTAL POPULATION SERVED BY SOURCE WATER SYSTEM - - - - -						14050		

POPULATION SERVED FLUORIDATED DRINKING WATER BY SOURCE SYSTEM,
CONSECUTIVE SYSTEM, AND COUNTY WITHIN STATE (AS OF 12/31/92)

SOUTH CAROLINA

WATER SYSTEMS AND CONSECUTIVE SYSTEMS SERVED	EPA ID NO	COUNTY	CHEM USED	STATUS	FLUOR START DATE	POP SERVED	NATURAL SYSTEMS NAT LEVEL	OPT LEVEL
LOBECO HEAD START	0770110	BEAUFORT			NATL	37	1.1	
TOTAL POPULATION SERVED BY SOURCE WATER SYSTEM - - - - -						37		
LONG COVE CLUB	0750022	BEAUFORT			NATL	560	0.7	
TOTAL POPULATION SERVED BY SOURCE WATER SYSTEM - - - - -						560		
LONGS SYSTEM	2620008	HORRY			NATL	216	3.0	
TOTAL POPULATION SERVED BY SOURCE WATER SYSTEM - - - - -						216		
LORIS	2610010	HORRY			NATL	4301	2.8	
TOTAL POPULATION SERVED BY SOURCE WATER SYSTEM - - - - -						4301		
LUGOFF WATER DIST	2820001	KERSHAW	NaSiF6	ADJ	07/81	5934		0.8
TOTAL POPULATION SERVED BY SOURCE WATER SYSTEM - - - - -						5934		
M WILLIAMSON MHP	2660036	HORRY			NATL	134	3.0	
TOTAL POPULATION SERVED BY SOURCE WATER SYSTEM - - - - -						134		
MARION	3310001	MARION	NaF	ADJ	07/57	9014		0.8
TOTAL POPULATION SERVED BY SOURCE WATER SYSTEM - - - - -						9014		
MARION RURAL	3320001	MARION			NATL	9789	1.2	
TOTAL POPULATION SERVED BY SOURCE WATER SYSTEM - - - - -						9789		
MCATTER MHP	2960002	LANCASTER			NATL	60	0.7	
TOTAL POPULATION SERVED BY SOURCE WATER SYSTEM - - - - -						60		
MCCORMICK	3510001	MCCORMICK	NaSiF6	ADJ	12/77	2678		0.8
MCCORMICK W&SA	3520002	MCCORMICK		CONS		3358		
TOTAL POPULATION SERVED BY SOURCE WATER SYSTEM - - - - -						6036		
MILEY	2550001	HAMPTON			NATL	48	0.7	
TOTAL POPULATION SERVED BY SOURCE WATER SYSTEM - - - - -						48		
MINNIE HUGHES	1070124	CHARLESTON			NATL	350	2.1	
TOTAL POPULATION SERVED BY SOURCE WATER SYSTEM - - - - -						350		

POPULATION SERVED FLUORIDATED DRINKING WATER BY SOURCE SYSTEM,
CONSECUTIVE SYSTEM, AND COUNTY WITHIN STATE (AS OF 12/31/92)

SOUTH CAROLINA

WATER SYSTEMS AND CONSECUTIVE SYSTEMS SERVED	EPA ID NO	COUNTY	CHEM USED	STATUS	FLUOR START DATE	POP SERVED	NATURAL SYSTEMS NAT LEVEL	OPT LEVEL
MIRACLE ACRES	2660042	HORRY			NATL	87	3.6	
TOTAL POPULATION SERVED BY SOURCE WATER SYSTEM - - - - -						87		
MONCK'S CORNER	0810001	BERKELEY			NATL	5327	0.8	
TOTAL POPULATION SERVED BY SOURCE WATER SYSTEM - - - - -						5327		
MONETTA	0210008	AIKEN			NATL	792	0.8	
TOTAL POPULATION SERVED BY SOURCE WATER SYSTEM - - - - -						792		
MT PLEASANT BULLS BAY WD	1010002	CHARLESTON			NATL	31746	2.4	
	1020004	CHARLESTON			CONS	3721		
TOTAL POPULATION SERVED BY SOURCE WATER SYSTEM - - - - -						35467		
MURRELLS INLET	2220009	GEORGETOWN			NATL	4606	5.0	
TOTAL POPULATION SERVED BY SOURCE WATER SYSTEM - - - - -						4606		
MYRTLE BEACH	2610001	HORRY	Acid	ADJ	07/88	25350		0.8
TOTAL POPULATION SERVED BY SOURCE WATER SYSTEM - - - - -						25350		
MYRTLE BEACH AFB	2610500	HORRY			NATL	3187	2.8	
TOTAL POPULATION SERVED BY SOURCE WATER SYSTEM - - - - -						3187		
NEW ELLENTON	0210007		NaF	ADJ	08/88	3696		0.8
TOTAL POPULATION SERVED BY SOURCE WATER SYSTEM - - - - -						3696		
NEWBERRY	3610001	NEWBERRY	NaSiF6	ADJ	03/79	11211		0.8
NEWBERRY CO W&S	3620002	NEWBERRY		CONS		7185		
SALUDA	4110001	SALUDA		CONS		2800		
SILVERSTREET	3620001	NEWBERRY		CONS		900		
TOTAL POPULATION SERVED BY SOURCE WATER SYSTEM - - - - -						22096		
NEYLES DAY CARE	1570112	COLLETON			NATL	30	1.4	
TOTAL POPULATION SERVED BY SOURCE WATER SYSTEM - - - - -						30		
NICHOLS	3310003	MARION			NATL	520	0.8	
TOTAL POPULATION SERVED BY SOURCE WATER SYSTEM - - - - -						520		

POPULATION SERVED FLUORIDATED DRINKING WATER BY SOURCE SYSTEM,
CONSECUTIVE SYSTEM, AND COUNTY WITHIN STATE (AS OF 12/31/92)

SOUTH CAROLINA

WATER SYSTEMS AND CONSECUTIVE SYSTEMS SERVED	EPA ID NO	COUNTY	CHEM USED	STATUS	FLUOR START DATE	POP SERVED	NATURAL SYSTEMS NAT LEVEL	OPT LEVEL
NORTH AUGUSTA	0210003	AIKEN	NaSiF6	ADJ	06/63	24217		0.8
TOTAL POPULATION SERVED BY SOURCE WATER SYSTEM - - - - -						24217		
NORTH MYRTLE BEACH	2610011	HORRY		NATL		37729	4.1	
FOXfire VILLAGE	2660043	HORRY		CONS		319		
TOTAL POPULATION SERVED BY SOURCE WATER SYSTEM - - - - -						38048		
OAKEY SWAMP MHP	2660031	HORRY		NATL		110	4.4	
TOTAL POPULATION SERVED BY SOURCE WATER SYSTEM - - - - -						110		
OAKLEY VOC CTR	0870124	BERKELEY		NATL		224	2.7	
TOTAL POPULATION SERVED BY SOURCE WATER SYSTEM - - - - -						224		
ORANGEBURG	3810001	ORANGEBURG	NaSiF6	ADJ	09/52	51584		0.8
TOTAL POPULATION SERVED BY SOURCE WATER SYSTEM - - - - -						51584		
PAGELAND	1310003	CHESTERFIELD	NaF	ADJ	02/69	3411		0.8
CHESTERFIELD RURAL	1320003	CHESTERFIELD		CONS		8082		
TOTAL POPULATION SERVED BY SOURCE WATER SYSTEM - - - - -						11493		
PALMETTO MHP	0860014	BERKELEY		NATL		70	2.7	
TOTAL POPULATION SERVED BY SOURCE WATER SYSTEM - - - - -						70		
PARKWOOD MHP	3260041	LEXINGTON		NATL		230	1.4	
TOTAL POPULATION SERVED BY SOURCE WATER SYSTEM - - - - -						230		
PARKWOOD SD	3250029	LEXINGTON		NATL		311	1.2	
TOTAL POPULATION SERVED BY SOURCE WATER SYSTEM - - - - -						311		
PAWLEYS ISLAND	2220010	GEORGETOWN		NATL		22806	3.2	
TOTAL POPULATION SERVED BY SOURCE WATER SYSTEM - - - - -						22806		
PELION	3210010	LEXINGTON	NaF	ADJ	07/84	658		0.8
TOTAL POPULATION SERVED BY SOURCE WATER SYSTEM - - - - -						658		
PENNY ROYAL	2220002	GEORGETOWN		NATL		1591	0.9	
TOTAL POPULATION SERVED BY SOURCE WATER SYSTEM - - - - -						1591		

POPULATION SERVED FLUORIDATED DRINKING WATER BY SOURCE SYSTEM,
CONSECUTIVE SYSTEM, AND COUNTY WITHIN STATE (AS OF 12/31/92)

SOUTH CAROLINA

WATER SYSTEMS AND CONSECUTIVE SYSTEMS SERVED	EPA ID NO	COUNTY	CHEM USED	STATUS	FLUOR START DATE	POP SERVED	NATURAL SYSTEMS NAT LEVEL	OPT LEVEL
PICKENS	3910001	PICKENS	NaSiF6	ADJ	11/72	9685		0.8
BETHLEHEM-ROANOKE	3920003	PICKENS		CONS		4438		
SIX MILE WD	3920002	PICKENS		CONS		7338		
TWELVE MILE WD	3920011	PICKENS		CONS		890		
TOTAL POPULATION SERVED BY SOURCE WATER SYSTEM - - - - -						22351		
PIEDMONT RURAL	4220005	SPARTANBURG		NATL		3486	0.9	
TOTAL POPULATION SERVED BY SOURCE WATER SYSTEM - - - - -						3486		
PINE ACRES MHP	0260004	AIKEN		NATL		70	0.8	
TOTAL POPULATION SERVED BY SOURCE WATER SYSTEM - - - - -						70		
PIRATE COVE MHP	2660013	HORRY		NATL		870	4.9	
TOTAL POPULATION SERVED BY SOURCE WATER SYSTEM - - - - -						870		
PLANTERSVILLE	2220004	GEORGETOWN		NATL		1242	4.3	
TOTAL POPULATION SERVED BY SOURCE WATER SYSTEM - - - - -						1242		
PLEASANT HILL HIGH	2270111	GEORGETOWN		NATL		371	1.7	
TOTAL POPULATION SERVED BY SOURCE WATER SYSTEM - - - - -						371		
PLEASANT HILL MID	2270103	GEORGETOWN		NATL		429	2.0	
TOTAL POPULATION SERVED BY SOURCE WATER SYSTEM - - - - -						429		
POINT LOOKOUT	3050007	LAURENS		NATL		67	1.1	
TOTAL POPULATION SERVED BY SOURCE WATER SYSTEM - - - - -						67		
QUINBY	2110002	FLORENCE	NaF	ADJ	12/77	966		0.8
TOTAL POPULATION SERVED BY SOURCE WATER SYSTEM - - - - -						966		
RED HILL SYSTEM	2220007	GEORGETOWN		NATL		336	1.8	
TOTAL POPULATION SERVED BY SOURCE WATER SYSTEM - - - - -						336		
RIDGELAND	2710001	JASPER	NaF	ADJ	12/89	2430		0.8
TOTAL POPULATION SERVED BY SOURCE WATER SYSTEM - - - - -						2430		
ROCK BLUFF SD	4550001	WILLIAMSBURG		NATL		71	1.8	
TOTAL POPULATION SERVED BY SOURCE WATER SYSTEM - - - - -						71		

POPULATION SERVED FLUORIDATED DRINKING WATER BY SOURCE SYSTEM,
CONSECUTIVE SYSTEM, AND COUNTY WITHIN STATE (AS OF 12/31/92)

SOUTH CAROLINA

WATER SYSTEMS AND CONSECUTIVE SYSTEMS SERVED	EPA ID NO	COUNTY	CHEM USED	STATUS	FLUOR START DATE	POP SERVED	NATURAL SYSTEMS NAT LEVEL	OPT LEVEL
ROCK HILL RIVERVIEW SD	4610002 4650023	YORK YORK	NaSiF6	ADJ CONS	05/52	53276 560		0.8
TOTAL POPULATION SERVED BY SOURCE WATER SYSTEM - - - - -						53836		
ROSEHILL COMMUNITY	2220008	GEORGETOWN		NATL		250	3.2	
TOTAL POPULATION SERVED BY SOURCE WATER SYSTEM - - - - -						250		
SAMPIT SYSTEM	2220005	GEORGETOWN		NATL		531	1.0	
TOTAL POPULATION SERVED BY SOURCE WATER SYSTEM - - - - -						531		
SAND HILL MHP	0860006	BERKELEY		NATL		50	2.1	
TOTAL POPULATION SERVED BY SOURCE WATER SYSTEM - - - - -						50		
SCOTIA	2510008	HAMPTON		NATL		165	0.8	
TOTAL POPULATION SERVED BY SOURCE WATER SYSTEM - - - - -						165		
SEA ISLAND ADM BLG	1070109	CHARLESTON		NATL		26	0.9	
TOTAL POPULATION SERVED BY SOURCE WATER SYSTEM - - - - -						26		
SENECA COURTENAY-NEWRY KEOWEE KEY SD	3710002 3720002 3750023	OCONEE OCONEE OCONEE	Acid	ADJ CONS CONS	10/63	23850 322 3058		0.8
TOTAL POPULATION SERVED BY SOURCE WATER SYSTEM - - - - -						27230		
SHANNON HIGH	2370101	GREENVILLE		NATL		250	0.7	
TOTAL POPULATION SERVED BY SOURCE WATER SYSTEM - - - - -						250		
SHAW AFB RESID	4310501	SUMTER	Acid	ADJ	01/58	5124		0.8
TOTAL POPULATION SERVED BY SOURCE WATER SYSTEM - - - - -						5124		
SOCASTEE ELEM	2670101	HORRY		NATL		26	3.6	
TOTAL POPULATION SERVED BY SOURCE WATER SYSTEM - - - - -						26		
SOCASTEE WS	2620005	HORRY		NATL		5080	3.4	
TOTAL POPULATION SERVED BY SOURCE WATER SYSTEM - - - - -						5080		

POPULATION SERVED FLUORIDATED DRINKING WATER BY SOURCE SYSTEM,
CONSECUTIVE SYSTEM, AND COUNTY WITHIN STATE (AS OF 12/31/92)

SOUTH CAROLINA

WATER SYSTEMS AND CONSECUTIVE SYSTEMS SERVED	EPA ID NO	COUNTY	CHEM USED	STATUS	FLUOR START DATE	POP SERVED	NATURAL SYSTEMS NAT LEVEL	OPT LEVEL
SPARTANBURG	4210001	SPARTANBURG	Acid	ADJ	08/68	98000		0.8
B&B W/D CONVERSE	4220011	SPARTANBURG		CONS		370		
INMAN-CAMPOBELLO	4220002	SPARTANBURG		CONS		15641		
LIBERTY CHESNEE FNGRV	4220010	SPARTANBURG		CONS		11866		
STARTEX-JACKSON	4220006	SPARTANBURG		CONS		29320		
UNA WD	4220004	SPARTANBURG		CONS		6821		
WOODRUFF-ROEBUCK	4220007	SPARTANBURG		CONS		14966		
TOTAL POPULATION SERVED BY SOURCE WATER SYSTEM - - - - -						176984		
SPRINGFIELD	3810009	ORANGEBURG	NaF	ADJ	08/84	1333		0.8
TOTAL POPULATION SERVED BY SOURCE WATER SYSTEM - - - - -						1333		
ST MATTHEWS	0910001	CALHOUN	NaF	ADJ	08/63	3751		0.8
TOTAL POPULATION SERVED BY SOURCE WATER SYSTEM - - - - -						3751		
ST PAUL ACADEMY	1070101	CHARLESTON		NATL		160	2.8	
TOTAL POPULATION SERVED BY SOURCE WATER SYSTEM - - - - -						160		
ST PAUL PRIMARY	1470100	CLARENDON		NATL		26	0.8	
TOTAL POPULATION SERVED BY SOURCE WATER SYSTEM - - - - -						26		
ST STEPHENS	0810002	BERKELEY		NATL		1716	1.5	
TOTAL POPULATION SERVED BY SOURCE WATER SYSTEM - - - - -						1716		
STUCKEY	4510003	WILLIAMSBURG		NATL		241	1.8	
TOTAL POPULATION SERVED BY SOURCE WATER SYSTEM - - - - -						241		
SULLIVANS ISLAND	1010003	CHARLESTON		NATL		2413	3.0	
TOTAL POPULATION SERVED BY SOURCE WATER SYSTEM - - - - -						2413		
SUMMERTON	1410003	CLARENDON		NATL		2170	0.9	
TOTAL POPULATION SERVED BY SOURCE WATER SYSTEM - - - - -						2170		
SUMMERVILLE	1810003	DORCHESTER		NATL		45667	2.0	
CALOMET SD	1850009	DORCHESTER		CONS		246		
DORCHESTER CO W/A-SPRUCEWOOD	1820005	DORCHESTER		CONS		698		
DORCHESTER CO W/A-TRNQL ACR	1820003	DORCHESTER		CONS		1302		
TOTAL POPULATION SERVED BY SOURCE WATER SYSTEM - - - - -						47913		

POPULATION SERVED FLUORIDATED DRINKING WATER BY SOURCE SYSTEM,
CONSECUTIVE SYSTEM, AND COUNTY WITHIN STATE (AS OF 12/31/92)

SOUTH CAROLINA

WATER SYSTEMS AND CONSECUTIVE SYSTEMS SERVED	EPA ID NO	COUNTY	CHEM USED	STATUS	FLUOR START DATE	POP SERVED	NATURAL SYSTEMS NAT LEVEL	OPT LEVEL
SUMTER	4310001	SUMTER	NaSiF6	ADJ	12/64	48053		0.8
TOTAL POPULATION SERVED BY SOURCE WATER SYSTEM - - - - -						48053		
SURFSIDE BEACH	2610003	HORRY		NATL		7323	3.3	
TOTAL POPULATION SERVED BY SOURCE WATER SYSTEM - - - - -						7323		
SURFSIDE HEIGHT	0450066	ANDERSON		NATL		56	0.8	
TOTAL POPULATION SERVED BY SOURCE WATER SYSTEM - - - - -						56		
TEAL ON ASHLEY SUBD	1850007	DORCHESTER		NATL		102	1.9	
TOTAL POPULATION SERVED BY SOURCE WATER SYSTEM - - - - -						102		
TIKTON HALL	2760003	JASPER		NATL		30	0.7	
TOTAL POPULATION SERVED BY SOURCE WATER SYSTEM - - - - -						30		
TIMMONSVILLE	2110005	FLORENCE	NaF	ADJ	08/76	2895		0.8
TOTAL POPULATION SERVED BY SOURCE WATER SYSTEM - - - - -						2895		
TRICO RURAL	1720001	DILLON	NaF	ADJ	04/77	9946		0.8
TOTAL POPULATION SERVED BY SOURCE WATER SYSTEM - - - - -						9946		
TWIN LAKES MHP	4660007	YORK		NATL		797	0.8	
TOTAL POPULATION SERVED BY SOURCE WATER SYSTEM - - - - -						797		
UNION	4410001	UNION	NaSiF6	ADJ	04/55	13240		0.8
BROWNS CREEK	4420002	UNION		CONS		2363		
CARLISLE	4410003	UNION		CONS		670		
LOVERS LANE WD	4420004	UNION		CONS		282		
LUKESVILLE WD	4420006	UNION		CONS		255		
MEANSVILLE RILEY	4420001	UNION		CONS		5649		
BUFFALO WD	4420008	UNION		CONS		1610		
ENOREE MILLS	4220008	SPARTANBURG		CONS		476		
MONARCH WD	4420009	UNION		CONS		887		
ROCKY CREEK WD	4420003	UNION		CONS		2039		
SANTUC-HEBRON	4420007	UNION		CONS		2714		
SARDIS WD	4420005	UNION		CONS		378		
TOTAL POPULATION SERVED BY SOURCE WATER SYSTEM - - - - -						30563		
VALLEY PSA	0220012		NaF	ADJ	09/88	4777		0.8
TOTAL POPULATION SERVED BY SOURCE WATER SYSTEM - - - - -						4777		

POPULATION SERVED FLUORIDATED DRINKING WATER BY SOURCE SYSTEM,
CONSECUTIVE SYSTEM, AND COUNTY WITHIN STATE (AS OF 12/31/92)

SOUTH CAROLINA

WATER SYSTEMS AND CONSECUTIVE SYSTEMS SERVED	EPA ID NO	COUNTY	CHEM USED	STATUS	FLUOR START DATE	POP SERVED	NATURAL SYSTEMS NAT LEVEL	OPT LEVEL
VARNVILLE	2510005	HAMPTON		NATL		2000	0.8	
TOTAL POPULATION SERVED BY SOURCE WATER SYSTEM - - - - -						2000		
WACCAMAW ADULT ED	2670116	HORRY		NATL		415	2.2	
TOTAL POPULATION SERVED BY SOURCE WATER SYSTEM - - - - -						415		
WALHALLA	3710004	OCONEE	NaSiF6	ADJ	07/73	14092		0.8
WEST UNION	3710005	OCONEE		CONS		577		
TOTAL POPULATION SERVED BY SOURCE WATER SYSTEM - - - - -						14669		
WALTERBORO	1510004	COLLETON		NATL		13150	1.4	
TOTAL POPULATION SERVED BY SOURCE WATER SYSTEM - - - - -						13150		
WEST COLUMBIA	3210004	LEXINGTON	NaSiF6	ADJ	01/67	23339		0.8
TOTAL POPULATION SERVED BY SOURCE WATER SYSTEM - - - - -						23339		
WESTMINSTER	3710003	OCONEE	NaSiF6	ADJ	06/63	6619		0.8
PIONEER	3720001	OCONEE		CONS		10446		
CHICKASAW POINT	3750010	OCONEE		CONS		554		
TOTAL POPULATION SERVED BY SOURCE WATER SYSTEM - - - - -						17619		
WHITESVILLE SCH	0870105	BERKELEY		NATL		716	2.7	
TOTAL POPULATION SERVED BY SOURCE WATER SYSTEM - - - - -						716		
WHITMIRE	3610004	NEWBERRY	NaSiF6	ADJ	05/85	3085		0.8
TOTAL POPULATION SERVED BY SOURCE WATER SYSTEM - - - - -						3085		
WILLIAMSTON	0410010	ANDERSON	NaSiF6	ADJ	11/79	5250		0.8
BIG CREEK	0420009	ANDERSON		CONS		6412		
WEST PELZER	0410009	ANDERSON		CONS		1699		
TOTAL POPULATION SERVED BY SOURCE WATER SYSTEM - - - - -						13361		
WILLOWBROOK SD	4650026	YORK		NATL		131	1.6	
TOTAL POPULATION SERVED BY SOURCE WATER SYSTEM - - - - -						131		
WINDMILL HARBOUR	0750030	BEAUFORT		NATL		270	1.0	
TOTAL POPULATION SERVED BY SOURCE WATER SYSTEM - - - - -						270		

POPULATION SERVED FLUORIDATED DRINKING WATER BY SOURCE SYSTEM,
CONSECUTIVE SYSTEM, AND COUNTY WITHIN STATE (AS OF 12/31/92)

SOUTH CAROLINA

WATER SYSTEMS AND CONSECUTIVE SYSTEMS SERVED	EPA ID NO	COUNTY	CHEM USED	STATUS	FLUOR START DATE	POP SERVED	NATURAL SYSTEMS NAT LEVEL	OPT LEVEL
WINNSBORO	2010001	FAIRFIELD	NaSiF6	ADJ	06/59	8640		0.8
MID COUNTY #2	2020004	FAIRFIELD		CONS		1361		
MIDCOUNTY #1	2020002	FAIRFIELD		CONS		966		
TOTAL POPULATION SERVED BY SOURCE WATER SYSTEM - - - - -						10967		
WOODS OVERNIGHT	1560003	COLLETON			NATL	75	1.2	
TOTAL POPULATION SERVED BY SOURCE WATER SYSTEM - - - - -						75		
YORK	4610001	YORK	NaSiF6	ADJ	02/63	6687		0.8
TOTAL POPULATION SERVED BY SOURCE WATER SYSTEM - - - - -						6687		
YORK COUNTY	4620002	YORK			ADJ	300		0.8
TOTAL POPULATION SERVED BY SOURCE WATER SYSTEM - - - - -						300		
ZION CENTER	1070141	CHARLESTON			NATL	40	2.9	
TOTAL POPULATION SERVED BY SOURCE WATER SYSTEM - - - - -						40		

STATE SUMMARY DATA AS OF 12/31/92

SOUTH DAKOTA

SYSTEM SIZE CLASSIFICATION

	FLUORIDATED SYSTEMS		PUBLIC WATER SYSTEMS	
	NUMBER OF SYSTEMS	TOTAL POPULATION	NUMBER OF SYSTEMS	TOTAL POPULATION
=<1,000	274	86,918	394	104,000
1,001-5,000	74	168,512	73	160,000
5,001-10,000	9	57,908	6	47,000
10,001-50,000	9	133,509	8	125,000
50,001-100,000	1	54,022	1	54,000
>100,000	1	101,000	1	101,000
TOTAL	368	601,869	483	591,000

FLUORIDATED SYSTEM CLASSIFICATION

	NUMBER	POPULATION	PERCENTAGE (POP.)
ADJUSTED	150	499,953	83.1
CONSECUTIVE	118	64,158	10.7
NATURAL	100	37,758	6.3
TOTAL	368	601,869	

SCHOOLS, INDIAN AND MILITARY SYSTEMS

	ADJUSTED		NATURAL	
	NUMBER	POP.	NUMBER	POP.
TOTAL SCHOOLS	0	0	0	0
INDIAN SYSTEMS	65	23,937	1	84
INDIAN SCHOOLS	0	0	0	0
MILITARY SYSTEMS	1	5,000	0	0

CHEMICAL USAGE OF FLUORIDATING SYSTEMS

	NUMBER	POPULATION
SODIUM FLUORIDE	65	114,465
SODIUM SILICOFLUORIDE	23	187,300
HYDROFLUOSILICIC ACID	145	232,392

POPULATION SERVED FLUORIDATED DRINKING WATER BY SOURCE SYSTEM,
CONSECUTIVE SYSTEM, AND COUNTY WITHIN STATE (AS OF 12/31/92)

SOUTH DAKOTA

WATER SYSTEMS AND CONSECUTIVE SYSTEMS SERVED	EPA ID NO	COUNTY	CHEM USED	STATUS	FLUOR START DATE	POP SERVED	NATURAL SYSTEMS NAT LEVEL	OPT LEVEL
ABERDEEN	4600020	BROWN	NaSiF6	ADJ	05/51	24918		1.2
TOTAL POPULATION SERVED BY SOURCE WATER SYSTEM - - - - -						24918		
AGAR	4600024	SULLY		NATL		139	2.3	
TOTAL POPULATION SERVED BY SOURCE WATER SYSTEM - - - - -						139		
ALLEN	4690481	SHANNON	NaF	ADJ		260		1.2
TOTAL POPULATION SERVED BY SOURCE WATER SYSTEM - - - - -						260		
ALPENA	4600025	JERAULD		NATL		136	1.6	
TOTAL POPULATION SERVED BY SOURCE WATER SYSTEM - - - - -						136		
AMERICAN HORSE SCHOOL	4690466	SHANNON	NaF	ADJ	00/00	200		1.2
TOTAL POPULATION SERVED BY SOURCE WATER SYSTEM - - - - -						200		
ARLINGTON	4600385	KINGSBURY	Acid	ADJ	05/74	906		1.2
TOTAL POPULATION SERVED BY SOURCE WATER SYSTEM - - - - -						906		
AURORA-BRULE RWS	4600621	AURORA	Acid	ADJ	06/81	4500		1.2
KIMBALL	4600184	BRULE		CONS		751		
PUKWANA	4600250	BRULE		CONS		235		
STICKNEY	4600318	AURORA		CONS		410		
WHITE LAKE	4600366	AURORA		CONS		372		
TOTAL POPULATION SERVED BY SOURCE WATER SYSTEM - - - - -						6268		
BANCROFT	4600035	KINGSBURY		NATL		41	3.9	
TOTAL POPULATION SERVED BY SOURCE WATER SYSTEM - - - - -						41		
BATESLAND SCHOOL	0000000	SHANNON	NaF	ADJ	01/80	220		1.2
TOTAL POPULATION SERVED BY SOURCE WATER SYSTEM - - - - -						220		
BELLE FOURCHE	4600037	BUTTE	Acid	ADJ	01/71	4241		1.2
TOTAL POPULATION SERVED BY SOURCE WATER SYSTEM - - - - -						4241		
BELVIDERE	4600038	JACKSON		NATL		73	2.1	
TOTAL POPULATION SERVED BY SOURCE WATER SYSTEM - - - - -						73		
BERESFORD	4600386	LINCOLN	NaF	ADJ	07/71	1733		1.2
TOTAL POPULATION SERVED BY SOURCE WATER SYSTEM - - - - -						1733		

POPULATION SERVED FLUORIDATED DRINKING WATER BY SOURCE SYSTEM,
CONSECUTIVE SYSTEM, AND COUNTY WITHIN STATE (AS OF 12/31/92)

SOUTH DAKOTA

WATER SYSTEMS AND CONSECUTIVE SYSTEMS SERVED	EPA ID NO	COUNTY	CHEM USED	STATUS	FLUOR START DATE	POP SERVED	NATURAL SYSTEMS NAT LEVEL	OPT LEVEL
BIG BEND	4690438	HYDE			NATL	84	1.8	
TOTAL POPULATION SERVED BY SOURCE WATER SYSTEM - - - - -						84		
BIG SIOUX RWS	4600429	MOODY	NaF	ADJ	01/76	4054	1.2	
WENTWORTH	4600419	LAKE		CONS		193		
TOTAL POPULATION SERVED BY SOURCE WATER SYSTEM - - - - -						4247		
BIG STONE CITY	4600007	GRANT	Acid	ADJ	07/72	651	1.2	
TOTAL POPULATION SERVED BY SOURCE WATER SYSTEM - - - - -						651		
BISON	4600039	PERKINS			NATL	458	1.8	
TOTAL POPULATION SERVED BY SOURCE WATER SYSTEM - - - - -						458		
BLACK HAWK	4600043	MEADE	Acid	ADJ	01/78	1400	1.2	
TOTAL POPULATION SERVED BY SOURCE WATER SYSTEM - - - - -						1400		
BLACKPIPE	4690489	TODD	NaF	ADJ		177	1.2	
CORN CREEK	4690519	TODD		CONS		148		
TOTAL POPULATION SERVED BY SOURCE WATER SYSTEM - - - - -						325		
BON HOMME-YANKTON II	4600865	BON HOMME	NaSiF6	ADJ	06/81	5000	1.2	
AVON	4600031	BON HOMME		CONS		576		
LESTERVILLE	4600195	YANKTON		CONS		156		
MENNO	4600205	HUTCHINSON		CONS		805		
PARKSTON	4600236	HUTCHINSON		CONS		1546		
SCOTLAND	4600290	BON HOMME		CONS		1022		
TABOR	4600327	BON HOMME		CONS		461		
TIMBERLAND PARK	4600412	YANKTON		CONS		96		
TOTAL POPULATION SERVED BY SOURCE WATER SYSTEM - - - - -						9662		
BOWDLE	4600008	EDMUNDS	Acid	ADJ	07/72	589	1.2	
TOTAL POPULATION SERVED BY SOURCE WATER SYSTEM - - - - -						589		
BOX ELDER	4600046	PENNINGTON	NaF	ADJ	04/73	2625	1.2	
TOTAL POPULATION SERVED BY SOURCE WATER SYSTEM - - - - -						2625		
BRANDON	4600048	MINNEHAHA	Acid	ADJ	01/71	3519	1.2	
TOTAL POPULATION SERVED BY SOURCE WATER SYSTEM - - - - -						3519		

POPULATION SERVED FLUORIDATED DRINKING WATER BY SOURCE SYSTEM,
CONSECUTIVE SYSTEM, AND COUNTY WITHIN STATE (AS OF 12/31/92)

SOUTH DAKOTA

WATER SYSTEMS AND CONSECUTIVE SYSTEMS SERVED	EPA ID NO	COUNTY	CHEM USED	STATUS	FLUOR START DATE	POP SERVED	NATURAL SYSTEMS NAT LEVEL	OPT LEVEL
BRENTWOOD COLONY	4602066	FAULK			NATL	90	2.9	
TOTAL POPULATION SERVED BY SOURCE WATER SYSTEM - - - - -						90		
BRIDGEWATER	4600066	MCCOOK	NaF	ADJ	10/72	533		1.2
TOTAL POPULATION SERVED BY SOURCE WATER SYSTEM - - - - -						533		
BRITTON	4600388	MARSHALL	Acid	ADJ	06/71	1394		1.2
TOTAL POPULATION SERVED BY SOURCE WATER SYSTEM - - - - -						1394		
BROADLAND	4600069	BEADLE			NATL	49	2.5	
TOTAL POPULATION SERVED BY SOURCE WATER SYSTEM - - - - -						49		
BROOKINGS	4600071	BROOKINGS	NaSiF6	ADJ	12/61	16253		1.2
AURORA	4600058	BROOKINGS		CONS		507		
TOTAL POPULATION SERVED BY SOURCE WATER SYSTEM - - - - -						16760		
BROOKINGS-DEUEL RWS	4600430	DEUEL	Acid	ADJ	05/77	5460		1.2
ELKTON	4600117	BROOKINGS		CONS		633		
KINGBROOK I RWS	4600385	DEUEL		CONS		2649		
UNIVERSITY ESTATES	4600075	BROOKINGS		CONS		60		
WHITE	4600364	BROOKINGS		CONS		477		
TOTAL POPULATION SERVED BY SOURCE WATER SYSTEM - - - - -						9279		
BROWN-DAY-MARSHALL RWS	4600882	MARSHALL	Acid	ADJ	01/85	2495		1.2
AMHERST	4600030	MARSHALL		CONS		75		
CLAREMONT	4600090	BROWN		CONS		179		
LANGFORD	4600189	MARSHALL		CONS		311		
PIERPONT	4600241	DAY		CONS		184		
TOTAL POPULATION SERVED BY SOURCE WATER SYSTEM - - - - -						3244		
BUFFALO GAP	4600077	CUSTER			NATL	188	0.7	
TOTAL POPULATION SERVED BY SOURCE WATER SYSTEM - - - - -						188		
BULLHEAD	4690508	CORSON	NaF	ADJ	12/79	421		1.2
TOTAL POPULATION SERVED BY SOURCE WATER SYSTEM - - - - -						421		
BURKE	4600079	GREGORY	Acid	ADJ	05/72	692		1.2
TOTAL POPULATION SERVED BY SOURCE WATER SYSTEM - - - - -						692		

POPULATION SERVED FLUORIDATED DRINKING WATER BY SOURCE SYSTEM,
CONSECUTIVE SYSTEM, AND COUNTY WITHIN STATE (AS OF 12/31/92)

SOUTH DAKOTA

WATER SYSTEMS AND CONSECUTIVE SYSTEMS SERVED	EPA ID NO	COUNTY	CHEM USED	STATUS	FLUOR START DATE	POP SERVED	NATURAL SYSTEMS NAT LEVEL	OPT LEVEL
BUTTE-MEADE RWS	4600223	BUTTE				1000	1.7	
TOTAL POPULATION SERVED BY SOURCE WATER SYSTEM - - - - -						1000		
CANOVA	4600081	MINER				194	1.0	
TOTAL POPULATION SERVED BY SOURCE WATER SYSTEM - - - - -						194		
CANTON	4600082	LINCOLN				2895	1.2	
TOTAL POPULATION SERVED BY SOURCE WATER SYSTEM - - - - -						2895		
CARTHAGE	4600083	MINER				276	2.3	
TOTAL POPULATION SERVED BY SOURCE WATER SYSTEM - - - - -						276		
CASTLEWOOD	4600002	HAMLIN	NaF	ADJ	04/73	548		1.2
TOTAL POPULATION SERVED BY SOURCE WATER SYSTEM - - - - -						548		
CAVOUR	4600084	BEADLE				118	0.8	
TOTAL POPULATION SERVED BY SOURCE WATER SYSTEM - - - - -						118		
CENTERVILLE	4600085	TURNER	Acid	ADJ	07/73	887		1.2
TOTAL POPULATION SERVED BY SOURCE WATER SYSTEM - - - - -						887		
CHAMBERLAIN	4600086	BRULE	NaF	ADJ	07/71	2293		1.2
TOTAL POPULATION SERVED BY SOURCE WATER SYSTEM - - - - -						2293		
CHAPEL LANE DEV	4600264	PENNINGTON	Acid	ADJ	11/79	1020		1.2
TOTAL POPULATION SERVED BY SOURCE WATER SYSTEM - - - - -						1020		
CLARK	4600091	CLARK	Acid	ADJ	11/71	1287		1.2
TOTAL POPULATION SERVED BY SOURCE WATER SYSTEM - - - - -						1287		
CLARK COLONY	4602063	CLARK				115	5.4	
TOTAL POPULATION SERVED BY SOURCE WATER SYSTEM - - - - -						115		
CLARK RWS	4600881	CLARK	Acid	ADJ	06/83	3559		1.2
BRADLEY	4600047	CLARK		CONS		134		
FLORENCE	4600128	CODINGTON		CONS		189		

POPULATION SERVED FLUORIDATED DRINKING WATER BY SOURCE SYSTEM,
CONSECUTIVE SYSTEM, AND COUNTY WITHIN STATE (AS OF 12/31/92)

SOUTH DAKOTA

WATER SYSTEMS AND CONSECUTIVE SYSTEMS SERVED	EPA ID NO	COUNTY	CHEM USED	STATUS	FLUOR START DATE	POP SERVED	NATURAL SYSTEMS NAT LEVEL	OPT LEVEL
HENRY	4600153	CODINGTON		CONS		210		
RAYMOND	4600276	CLARK		CONS		106		
TOTAL POPULATION SERVED BY SOURCE WATER SYSTEM - - - - -						4198		
CLAY RWS	4600626	CLAY	Acid	ADJ	12/79	3590		1.2
WAKONDA	4600399	CLAY		CONS		381		
TOTAL POPULATION SERVED BY SOURCE WATER SYSTEM - - - - -						3971		
CLEAR LAKE	4600092	DEUEL	NaF	ADJ	11/71	1246		1.2
TOTAL POPULATION SERVED BY SOURCE WATER SYSTEM - - - - -						1246		
CLEARFIELD COLONY	4602020	CHARLES MIX		NATL		50	1.5	
TOTAL POPULATION SERVED BY SOURCE WATER SYSTEM - - - - -						50		
CLOVERLEAF FARMS	4602078	MINER		NATL		65	4.7	
TOTAL POPULATION SERVED BY SOURCE WATER SYSTEM - - - - -						65		
COLTON	4600390	MINNEHAHA	Acid	ADJ	11/73	655		1.2
TOTAL POPULATION SERVED BY SOURCE WATER SYSTEM - - - - -						655		
CRAZY HORSE SCHOOL	4690468	SHANNON	NaF	ADJ	00/00	330		1.2
TOTAL POPULATION SERVED BY SOURCE WATER SYSTEM - - - - -						330		
CROW CREEK	4690439	BUFFALO	NaF	ADJ	05/78	125		1.2
TOTAL POPULATION SERVED BY SOURCE WATER SYSTEM - - - - -						125		
CUSTER	4600101	CUSTER	NaF	ADJ	08/71	1741		1.2
TOTAL POPULATION SERVED BY SOURCE WATER SYSTEM - - - - -						1741		
DE SMET	4600059	KINGSBURY	NaF	ADJ	10/71	1165		1.2
TOTAL POPULATION SERVED BY SOURCE WATER SYSTEM - - - - -						1165		
DEADWOOD	4600104	LAWRENCE		NATL		2084	1.6	
TOTAL POPULATION SERVED BY SOURCE WATER SYSTEM - - - - -						2084		
DEERFIELD COLONY	4602056	EDMONDS		NATL		85	2.6	
TOTAL POPULATION SERVED BY SOURCE WATER SYSTEM - - - - -						85		

POPULATION SERVED FLUORIDATED DRINKING WATER BY SOURCE SYSTEM,
CONSECUTIVE SYSTEM, AND COUNTY WITHIN STATE (AS OF 12/31/92)

SOUTH DAKOTA

WATER SYSTEMS AND CONSECUTIVE SYSTEMS SERVED	EPA ID NO	COUNTY	CHEM USED	STATUS	FLUOR START DATE	POP SERVED	NATURAL SYSTEMS NAT LEVEL	OPT LEVEL
DELMONT	4600106	DOUGLAS			NATL	283	1.7	
TOTAL POPULATION SERVED BY SOURCE WATER SYSTEM - - - - -						283		
DRAPER	4600109	JONES			NATL	141	2.9	
TOTAL POPULATION SERVED BY SOURCE WATER SYSTEM - - - - -						141		
EDGEMONT	4600114	FALL RIVER			NATL	1471	1.2	
TOTAL POPULATION SERVED BY SOURCE WATER SYSTEM - - - - -						1471		
ELK POINT	4600116	UNION			NATL	1656	2.0	
TOTAL POPULATION SERVED BY SOURCE WATER SYSTEM - - - - -						1656		
ENEMY SWIM	4690460	DAY	NaF	ADJ	00/00	187		1.2
TOTAL POPULATION SERVED BY SOURCE WATER SYSTEM - - - - -						187		
ESTELLINE	4600119	HAMLIN	Acid	ADJ	10/72	658		1.2
TOTAL POPULATION SERVED BY SOURCE WATER SYSTEM - - - - -						658		
EUREKA	4600121	MCPHERSON	Acid	ADJ	04/76	1197		1.2
TOTAL POPULATION SERVED BY SOURCE WATER SYSTEM - - - - -						1197		
EVERGREEN	4690477	SHANNON	NaF	ADJ		338		1.2
TOTAL POPULATION SERVED BY SOURCE WATER SYSTEM - - - - -						338		
EVERGREEN COLONY	4602050	FAULK			NATL	60	2.6	
TOTAL POPULATION SERVED BY SOURCE WATER SYSTEM - - - - -						60		
FAIRVIEW	4600393	LINCOLN			NATL	90	1.1	
TOTAL POPULATION SERVED BY SOURCE WATER SYSTEM - - - - -						90		
FINLEY HEIGHTS	4690462		NaF	ADJ		62		1.2
TOTAL POPULATION SERVED BY SOURCE WATER SYSTEM - - - - -						62		
FLANDREAU	4600127	MOODY	NaF	ADJ	09/71	2311		1.2
TOTAL POPULATION SERVED BY SOURCE WATER SYSTEM - - - - -						2311		
FLANDREAU INDIAN SCHOOL	4690465	MOODY	Acid	ADJ	01/80	600		1.2
TOTAL POPULATION SERVED BY SOURCE WATER SYSTEM - - - - -						600		

POPULATION SERVED FLUORIDATED DRINKING WATER BY SOURCE SYSTEM,
CONSECUTIVE SYSTEM, AND COUNTY WITHIN STATE (AS OF 12/31/92)

SOUTH DAKOTA

WATER SYSTEMS AND CONSECUTIVE SYSTEMS SERVED	EPA ID NO	COUNTY	CHEM USED	STATUS	FLUOR START DATE	POP SERVED	NATURAL NAT LEVEL	SYSTEMS OPT LEVEL
FORDHAM COLONY	4602064	CLARK			NATL	118	5.5	
TOTAL POPULATION SERVED BY SOURCE WATER SYSTEM - - - - -						118		
FORESTBURG	4600129	SANBORN			NATL	129	1.7	
TOTAL POPULATION SERVED BY SOURCE WATER SYSTEM - - - - -						129		
FRANKFORT	4600132	SPINK			NATL	209	1.8	
TOTAL POPULATION SERVED BY SOURCE WATER SYSTEM - - - - -						209		
FREEMAN	4600134	HUTCHINSON	Acid	ADJ	01/72	1295		1.2
TOTAL POPULATION SERVED BY SOURCE WATER SYSTEM - - - - -						1295		
FT PIERRE	4600130	STANLEY	Acid	ADJ	03/72	1820		1.2
TOTAL POPULATION SERVED BY SOURCE WATER SYSTEM - - - - -						1820		
FT THOMPSON	4690440	BUFFALO	Acid	ADJ	08/76	1128		1.2
TOTAL POPULATION SERVED BY SOURCE WATER SYSTEM - - - - -						1128		
GARRETSON	4600138	MINNEHAHA	Acid	ADJ	10/73	920		1.2
TOTAL POPULATION SERVED BY SOURCE WATER SYSTEM - - - - -						920		
GETTYSBURG	4600142	POTTER	Acid	ADJ	09/76	1505		1.2
TOTAL POPULATION SERVED BY SOURCE WATER SYSTEM - - - - -						1505		
GLENDALE COLONY	4602060	SPINK			NATL	100	2.5	
TOTAL POPULATION SERVED BY SOURCE WATER SYSTEM - - - - -						100		
GRANT-ROBERTS RWS	4600864	GRANT	Acid	ADJ	03/81	2690		1.2
TOTAL POPULATION SERVED BY SOURCE WATER SYSTEM - - - - -						2690		
GREENLAND COLONY	4602028	MCPHERSON			NATL	80	2.6	
TOTAL POPULATION SERVED BY SOURCE WATER SYSTEM - - - - -						80		
GREENWOOD COLONY	4602022	DOUGLAS			NATL	103	1.6	
TOTAL POPULATION SERVED BY SOURCE WATER SYSTEM - - - - -						103		

POPULATION SERVED FLUORIDATED DRINKING WATER BY SOURCE SYSTEM,
CONSECUTIVE SYSTEM, AND COUNTY WITHIN STATE (AS OF 12/31/92)

SOUTH DAKOTA

WATER SYSTEMS AND CONSECUTIVE SYSTEMS SERVED	EPA ID NO	COUNTY	CHEM USED	STATUS	FLUOR START DATE	POP SERVED	NATURAL SYSTEMS NAT LEVEL	OPT LEVEL
GREGORY	4600145	GREGORY	Acid	ADJ	07/69	1384		1.2
TOTAL POPULATION SERVED BY SOURCE WATER SYSTEM - - - - -						1384		
HANSON RWS	4600878	HANSON	Acid	ADJ	01/83	3918		1.2
ALEXANDRIA	4600062	HANSON		CONS		595		
EMERY	4600118	HANSON		CONS		403		
ETHAN	4600120	DAVISON		CONS		347		
TOTAL POPULATION SERVED BY SOURCE WATER SYSTEM - - - - -						5263		
HARRISBURG	4600148	LINCOLN	Acid	ADJ	01/83	727		1.2
TOTAL POPULATION SERVED BY SOURCE WATER SYSTEM - - - - -						727		
HIGHMORE	4600158	HYDE	Acid	ADJ	01/72	835		1.2
TOTAL POPULATION SERVED BY SOURCE WATER SYSTEM - - - - -						835		
HILL CITY	4600159	PENNINGTON	Acid	ADJ	01/83	650		1.2
TOTAL POPULATION SERVED BY SOURCE WATER SYSTEM - - - - -						650		
HILLSIDE COLONY	4602061	SPINK		NATL		82	3.1	
TOTAL POPULATION SERVED BY SOURCE WATER SYSTEM - - - - -						82		
HORSE CREEK	4690516	TODD	NaF	ADJ		31		1.2
TOTAL POPULATION SERVED BY SOURCE WATER SYSTEM - - - - -						31		
HOT SPRINGS	4600163	FALL RIVER	Acid	ADJ	10/70	4318		1.2
TOTAL POPULATION SERVED BY SOURCE WATER SYSTEM - - - - -						4318		
HOVEN	4600164	POTTER	Acid	ADJ	07/72	525		1.2
TOTAL POPULATION SERVED BY SOURCE WATER SYSTEM - - - - -						525		
HOWARD	4600165	MINER		NATL		1167	2.6	
TOTAL POPULATION SERVED BY SOURCE WATER SYSTEM - - - - -						1167		
HURON	4600169	BEADLE	NaSiF6	ADJ	09/56	12415		1.2
TOTAL POPULATION SERVED BY SOURCE WATER SYSTEM - - - - -						12415		
HURON COLONY 1	4602041	BEADLE		NATL		60	1.2	
TOTAL POPULATION SERVED BY SOURCE WATER SYSTEM - - - - -						60		

POPULATION SERVED FLUORIDATED DRINKING WATER BY SOURCE SYSTEM,
CONSECUTIVE SYSTEM, AND COUNTY WITHIN STATE (AS OF 12/31/92)

SOUTH DAKOTA

WATER SYSTEMS AND CONSECUTIVE SYSTEMS SERVED	EPA ID NO	COUNTY	CHEM USED	STATUS	FLUOR START DATE	POP SERVED	NATURAL SYSTEMS NAT LEVEL	OPT LEVEL
HURON COLONY 2	4602042	BEADLE			NATL	60	1.4	
TOTAL POPULATION SERVED BY SOURCE WATER SYSTEM - - - - -						60		
HUTTERVILLE COLONY	4602026	BROWN			NATL	89	4.2	
TOTAL POPULATION SERVED BY SOURCE WATER SYSTEM - - - - -						89		
IGLOO - PROVO WATER DISTRICT	4600396	FALL RIVER			NATL	212	1.2	
TOTAL POPULATION SERVED BY SOURCE WATER SYSTEM - - - - -						212		
IROQUOIS	4600174	KINGSBURY	OTHER	ADJ	07/90	328		1.2
TOTAL POPULATION SERVED BY SOURCE WATER SYSTEM - - - - -						328		
ISABEL	4600175	DEWEY	Acid	ADJ	01/80	315		1.2
TOTAL POPULATION SERVED BY SOURCE WATER SYSTEM - - - - -						315		
JAMESVILLE COLONY	4602018	YANKTON			NATL	120	2.6	
TOTAL POPULATION SERVED BY SOURCE WATER SYSTEM - - - - -						120		
JEFFERSON	4600060	UNION	NaF	ADJ	01/83	527		1.2
TOTAL POPULATION SERVED BY SOURCE WATER SYSTEM - - - - -						527		
KADOKA	4600181	JACKSON			NATL	831	1.1	
TOTAL POPULATION SERVED BY SOURCE WATER SYSTEM - - - - -						831		
KENEL	4690507	CORSON	NaF	ADJ	12/79	187		1.2
TOTAL POPULATION SERVED BY SOURCE WATER SYSTEM - - - - -						187		
KINGBROOK II RWS	4600511	KINGSBURY	Acid	ADJ	01/79	2000		1.2
TOTAL POPULATION SERVED BY SOURCE WATER SYSTEM - - - - -						2000		
KINGBROOK III RWS OLDHAM	4600874	KINGSBURY	Acid	ADJ	01/81	2181		1.2
	4600231	KINGSBURY		CONS		221		
TOTAL POPULATION SERVED BY SOURCE WATER SYSTEM - - - - -						2402		
KYLE	4690474	SHANNON	NaF	ADJ		442		1.2
TOTAL POPULATION SERVED BY SOURCE WATER SYSTEM - - - - -						442		

POPULATION SERVED FLUORIDATED DRINKING WATER BY SOURCE SYSTEM,
CONSECUTIVE SYSTEM, AND COUNTY WITHIN STATE (AS OF 12/31/92)

SOUTH DAKOTA

WATER SYSTEMS AND CONSECUTIVE SYSTEMS SERVED	EPA ID NO	COUNTY	CHEM USED	STATUS	FLUOR START DATE	POP SERVED	NATURAL SYSTEMS NAT LEVEL	OPT LEVEL
LAKE ANDES	4600185	CHARLES MIX	Acid	ADJ	01/72	845		1.2
LAKE ANDES HOUSING	0000005	CHARLES MIX		CONS		468		
TOTAL POPULATION SERVED BY SOURCE WATER SYSTEM - - - - -						1313		
LAKE PRESTON	4600398	KINGSBURY			NATL	787	2.8	
TOTAL POPULATION SERVED BY SOURCE WATER SYSTEM - - - - -						787		
LAKESIDE WATER WORKS	4602108	MEADE			NATL	25	1.4	
TOTAL POPULATION SERVED BY SOURCE WATER SYSTEM - - - - -						25		
LAKEVIEW COLONY	4602017	CHARLES MIX			NATL	90	2.7	
TOTAL POPULATION SERVED BY SOURCE WATER SYSTEM - - - - -						90		
LANE	4600180	JERAULD			NATL	83	1.7	
TOTAL POPULATION SERVED BY SOURCE WATER SYSTEM - - - - -						83		
LEAD	4600190	LAWRENCE	NaSiF6	ADJ	10/70	3503		1.2
TOTAL POPULATION SERVED BY SOURCE WATER SYSTEM - - - - -						3503		
LEMMON	4600192	PERKINS			NATL	1864	3.5	
TOTAL POPULATION SERVED BY SOURCE WATER SYSTEM - - - - -						1864		
LENNOX	4600193	LINCOLN	NaF	ADJ	07/73	1684		1.2
TOTAL POPULATION SERVED BY SOURCE WATER SYSTEM - - - - -						1684		
LITTLE EAGLE	4690453	CORSON	NaF	ADJ	07/79	390		1.2
TOTAL POPULATION SERVED BY SOURCE WATER SYSTEM - - - - -						390		
LITTLE WOUND SCHOOL	4677802	SHANNON	NaF	ADJ	/82	260		1.2
TOTAL POPULATION SERVED BY SOURCE WATER SYSTEM - - - - -						260		
LONG HOLLOW	4690457		NaF	ADJ		135		1.2
TOTAL POPULATION SERVED BY SOURCE WATER SYSTEM - - - - -						135		
LONGLAKE COLONY	4602051	MCPHERSON			NATL	82	2.6	
TOTAL POPULATION SERVED BY SOURCE WATER SYSTEM - - - - -						82		

POPULATION SERVED FLUORIDATED DRINKING WATER BY SOURCE SYSTEM,
CONSECUTIVE SYSTEM, AND COUNTY WITHIN STATE (AS OF 12/31/92)

SOUTH DAKOTA

WATER SYSTEMS AND CONSECUTIVE SYSTEMS SERVED	EPA ID NO	COUNTY	CHEM USED	STATUS	FLUOR START DATE	POP SERVED	NATURAL SYSTEMS NAT LEVEL	OPT LEVEL
LOWER BRULE	4690441	LYMAN	Acid	ADJ	/81	900		1.2
TOTAL POPULATION SERVED BY SOURCE WATER SYSTEM - - - - -						900		
MADISON	4600199	LAKE	Acid	ADJ	05/70	6225		1.2
TOTAL POPULATION SERVED BY SOURCE WATER SYSTEM - - - - -						6225		
MANDERSON	4690479	SHANNON	NaF	ADJ		395		1.2
TOTAL POPULATION SERVED BY SOURCE WATER SYSTEM - - - - -						395		
MANDERSON DAY SCHOOL	4690467	SHANNON	NaF	ADJ	00/00	256		1.2
TOTAL POPULATION SERVED BY SOURCE WATER SYSTEM - - - - -						256		
MANSFIELD	4600200	BROWN			NATL	111	1.7	
TOTAL POPULATION SERVED BY SOURCE WATER SYSTEM - - - - -						111		
MARION	4600201	TURNER	Acid	ADJ	09/82	830		1.2
TOTAL POPULATION SERVED BY SOURCE WATER SYSTEM - - - - -						830		
MARTIN	4600202	BENNETT	Acid	ADJ	11/71	1151		1.2
TOTAL POPULATION SERVED BY SOURCE WATER SYSTEM - - - - -						1151		
MAXWELL COLONY	4602023	HUTCHINSON			NATL	100	2.4	
TOTAL POPULATION SERVED BY SOURCE WATER SYSTEM - - - - -						100		
MCCOOK LAKE	4600177	MCCOOK	NaF	ADJ	10/72	1200		1.2
TOTAL POPULATION SERVED BY SOURCE WATER SYSTEM - - - - -						1200		
MCINTOSH	4600197	CORSON			NATL	408	1.4	
TOTAL POPULATION SERVED BY SOURCE WATER SYSTEM - - - - -						408		
MCLAUGHLIN	4600198	CORSON	NaF	ADJ	10/72	693		1.2
TOTAL POPULATION SERVED BY SOURCE WATER SYSTEM - - - - -						693		
MIDLAND	4600012	HAAKON			NATL	276	2.3	
TOTAL POPULATION SERVED BY SOURCE WATER SYSTEM - - - - -						276		

POPULATION SERVED FLUORIDATED DRINKING WATER BY SOURCE SYSTEM,
CONSECUTIVE SYSTEM, AND COUNTY WITHIN STATE (AS OF 12/31/92)

SOUTH DAKOTA

WATER SYSTEMS AND CONSECUTIVE SYSTEMS SERVED	EPA ID NO	COUNTY	CHEM USED	STATUS	FLUOR START DATE	POP SERVED	NATURAL SYSTEMS NAT LEVEL	OPT LEVEL
MILBANK	4600207	GRANT	Acid	ADJ	04/68	3874		1.2
TOTAL POPULATION SERVED BY SOURCE WATER SYSTEM - - - - -						3874		
MILKS CAMP	4690498	GREGORY	NaF	ADJ	01/80	97		1.2
TOTAL POPULATION SERVED BY SOURCE WATER SYSTEM - - - - -						97		
MILLER	4600211	HAND		NATL		1930	2.1	
TOTAL POPULATION SERVED BY SOURCE WATER SYSTEM - - - - -						1930		
MINNEHAHA COMMUNITY WATER CORP	4600432	MINNEHAHA	Acid	ADJ	12/77	10600		1.2
BALTIC	4600034	MINNEHAHA		CONS		688		
CROOKS	4600391	MINNEHAHA		CONS		598		
DELL RAPIDS	4600105	MINNEHAHA		CONS		2390		
HARTFORD	4600150	MINNEHAHA		CONS		1256		
HUMBOLDT	4600167	MINNEHAHA		CONS		486		
MCCROSSAN BOYS RANCH	4600296	MINNEHAHA		CONS		75		
TOTAL POPULATION SERVED BY SOURCE WATER SYSTEM - - - - -						16093		
MISSION	4600401	TODD	Acid	ADJ	12/76	639		1.2
TOTAL POPULATION SERVED BY SOURCE WATER SYSTEM - - - - -						639		
MITCHELL	4600214	DAVISON	Acid	ADJ	11/54	13917		1.2
DAVISON RWS	4601090	DAVISON		CONS		1937		
LETCHER	4600196	SANBORN		CONS		221		
TOTAL POPULATION SERVED BY SOURCE WATER SYSTEM - - - - -						16075		
MOBILE DWELLERS-ABERDEEN	4600023	BROWN		NATL		130	1.6	
TOTAL POPULATION SERVED BY SOURCE WATER SYSTEM - - - - -						130		
MOBRIDGE	4600215	WALWORTH	Acid	ADJ	03/52	3765		1.2
TOTAL POPULATION SERVED BY SOURCE WATER SYSTEM - - - - -						3765		
MORRISTOWN	4600218	CORSON		NATL		125	2.9	
TOTAL POPULATION SERVED BY SOURCE WATER SYSTEM - - - - -						125		
MOUND CITY	4600219	CAMPBELL		NATL		112	2.9	
TOTAL POPULATION SERVED BY SOURCE WATER SYSTEM - - - - -						112		
MOUNT VERNON	4600220	DAVISON		NATL		403	1.1	
TOTAL POPULATION SERVED BY SOURCE WATER SYSTEM - - - - -						403		

POPULATION SERVED FLUORIDATED DRINKING WATER BY SOURCE SYSTEM,
CONSECUTIVE SYSTEM, AND COUNTY WITHIN STATE (AS OF 12/31/92)

SOUTH DAKOTA

WATER SYSTEMS AND CONSECUTIVE SYSTEMS SERVED	EPA ID NO	COUNTY	CHEM USED	STATUS	FLUOR START DATE	POP SERVED	NATURAL SYSTEMS NAT LEVEL	OPT LEVEL	
MURDO	4600221	JONES	Acid	ADJ	09/72	677		1.2	
	TOTAL POPULATION SERVED BY SOURCE WATER SYSTEM - - - - -						677		
NEW ELM SPRING COLONY	4602011	HUTCHINSON		NATL		90	1.2		
	TOTAL POPULATION SERVED BY SOURCE WATER SYSTEM - - - - -						90		
NEW UNDERWOOD	4600224	PENNINGTON		NATL		520	1.8		
	TOTAL POPULATION SERVED BY SOURCE WATER SYSTEM - - - - -						520		
NEWELL	4600222	BUTTE		NATL		642	1.0		
	TOTAL POPULATION SERVED BY SOURCE WATER SYSTEM - - - - -						642		
NEWPORT COLONY	4602029	MARSHALL		NATL		101	5.5		
	TOTAL POPULATION SERVED BY SOURCE WATER SYSTEM - - - - -						101		
NISLAND	4600225	BUTTE		NATL		215	0.9		
	TOTAL POPULATION SERVED BY SOURCE WATER SYSTEM - - - - -						215		
NORTH SIOUX CITY	4600226	UNION		NATL		1823	0.9		
	TOTAL POPULATION SERVED BY SOURCE WATER SYSTEM - - - - -						1823		
NUNDA	4600228	LAKE		NATL		60	1.1		
	TOTAL POPULATION SERVED BY SOURCE WATER SYSTEM - - - - -						60		
OACOMA	4600229	LYMAN	NaSiF6	ADJ	01/81	367		1.2	
	TOTAL POPULATION SERVED BY SOURCE WATER SYSTEM - - - - -						367		
OAKLAND COLONY	4602044	HANSON		NATL		72	0.9		
	TOTAL POPULATION SERVED BY SOURCE WATER SYSTEM - - - - -						72		
OGLALA	4690480	SHANNON	NaF	ADJ		291		1.2	
	TOTAL POPULATION SERVED BY SOURCE WATER SYSTEM - - - - -						291		
OLD AGENCY	4690458	ROBERTS	NaF	ADJ	00/00	567		1.2	
	TOTAL POPULATION SERVED BY SOURCE WATER SYSTEM - - - - -						567		

POPULATION SERVED FLUORIDATED DRINKING WATER BY SOURCE SYSTEM,
CONSECUTIVE SYSTEM, AND COUNTY WITHIN STATE (AS OF 12/31/92)

SOUTH DAKOTA

WATER SYSTEMS AND CONSECUTIVE SYSTEMS SERVED	EPA ID NO	COUNTY	CHEM USED	STATUS	FLUOR START DATE	POP SERVED	NATURAL SYSTEMS NAT LEVEL	OPT LEVEL
OLD ELM SPRING COLONY	4602012	HUTCHINSON				60	1.9	
TOTAL POPULATION SERVED BY SOURCE WATER SYSTEM - - - - -						60		
ONIDA	4600233	SULLY				848	2.6	
TOTAL POPULATION SERVED BY SOURCE WATER SYSTEM - - - - -						848		
ORIENT	4600234	FAULK				89	2.7	
TOTAL POPULATION SERVED BY SOURCE WATER SYSTEM - - - - -						89		
OUR LADY OF LOURDES SCHOOL	4690521	SHANNON	NaF	ADJ	01/80	155		1.2
TOTAL POPULATION SERVED BY SOURCE WATER SYSTEM - - - - -						155		
PARKER	4600235	TURNER	Acid	ADJ	01/69	984		1.2
TOTAL POPULATION SERVED BY SOURCE WATER SYSTEM - - - - -						984		
PEARL CREEK COLONY	4602073	BENDLE				99	2.0	
TOTAL POPULATION SERVED BY SOURCE WATER SYSTEM - - - - -						99		
PEEVER	4600237	ROBERTS	NaF	ADJ	09/82	232		1.2
TOTAL POPULATION SERVED BY SOURCE WATER SYSTEM - - - - -						232		
PEEVER FLATS	4690461	ROBERTS	NaF	ADJ	00/00	151		1.2
TOTAL POPULATION SERVED BY SOURCE WATER SYSTEM - - - - -						151		
PEMBROOK COLONY	4602055	EDMONDS				120	2.9	
TOTAL POPULATION SERVED BY SOURCE WATER SYSTEM - - - - -						120		
PHILIP BAD RIVER RWS	4600238 4600869	HAAKON HAAKON	Acid	ADJ CONS	05/72	1088 90		1.2
TOTAL POPULATION SERVED BY SOURCE WATER SYSTEM - - - - -						1178		
PIERRE CAMELOT	4600242 4600506	HUGHES HUGHES	Acid	ADJ CONS	08/68	12862 50		1.2
TOTAL POPULATION SERVED BY SOURCE WATER SYSTEM - - - - -						12912		
PINE RIDGE	4690475	SHANNON	NaF	ADJ	/75	3614		1.2
TOTAL POPULATION SERVED BY SOURCE WATER SYSTEM - - - - -						3614		

POPULATION SERVED FLUORIDATED DRINKING WATER BY SOURCE SYSTEM,
CONSECUTIVE SYSTEM, AND COUNTY WITHIN STATE (AS OF 12/31/92)

SOUTH DAKOTA

WATER SYSTEMS AND CONSECUTIVE SYSTEMS SERVED	EPA ID NO	COUNTY	CHEM USED	STATUS	FLUOR START DATE	POP SERVED	NATURAL SYSTEMS NAT LEVEL	OPT LEVEL
PLAINVIEW COLONY	4602053	EDMONDS			NATL	130	2.3	
TOTAL POPULATION SERVED BY SOURCE WATER SYSTEM - - - - -						130		
PLANKINTON	4600245	AURORA			NATL	644	1.4	
TOTAL POPULATION SERVED BY SOURCE WATER SYSTEM - - - - -						644		
PORCUPINE DAY SCHOOL	4690469	SHANNON	NaF	ADJ	00/00	158		1.2
TOTAL POPULATION SERVED BY SOURCE WATER SYSTEM - - - - -						158		
POTATO CREEK	4690472	SHANNON	NaF	ADJ		78		1.2
TOTAL POPULATION SERVED BY SOURCE WATER SYSTEM - - - - -						78		
PRESHO	4600248	LYMAN			NATL	756	2.0	
TOTAL POPULATION SERVED BY SOURCE WATER SYSTEM - - - - -						756		
QUINN	4600251	PENNINGTON			NATL	80	3.1	
TOTAL POPULATION SERVED BY SOURCE WATER SYSTEM - - - - -						80		
RAMONA	4600252	LAKE			NATL	238	1.7	
TOTAL POPULATION SERVED BY SOURCE WATER SYSTEM - - - - -						238		
RANDALL II RWS	4600433	CHARLES MIX	Acid	ADJ	01/79	5010		1.2
ARMOUR	4600028	DOUGLAS			CONS	818		
CORSICA	4600097	DOUGLAS			CONS	641		
GREENWOOD	0000004	CHARLES MIX			CONS	134		
MARTY	0000006	CHARLES MIX			CONS	624		
WAGNER	4600348	CHARLES MIX			CONS	1457		
WAGNER NORTH AND SOUTH	0000007	CHARLES MIX			CONS	694		
TOTAL POPULATION SERVED BY SOURCE WATER SYSTEM - - - - -						9378		
RANDALL III	4600435	CHARLES MIX	Acid	ADJ	06/78	5429		1.2
GEDDES	4600141	CHARLES MIX			CONS	303		
PLATTE	4600246	CHARLES MIX			CONS	1333		
RAVINIA	4600275	CHARLES MIX			CONS	84		
TOTAL POPULATION SERVED BY SOURCE WATER SYSTEM - - - - -						7149		
RAPID CITY	4600406	PENNINGTON	NaF	ADJ	08/70	54022		1.2
ELLSWORTH AFB	4608004	MEADE			CONS	5000		
TOTAL POPULATION SERVED BY SOURCE WATER SYSTEM - - - - -						59022		

POPULATION SERVED FLUORIDATED DRINKING WATER BY SOURCE SYSTEM,
CONSECUTIVE SYSTEM, AND COUNTY WITHIN STATE (AS OF 12/31/92)

SOUTH DAKOTA

WATER SYSTEMS AND CONSECUTIVE SYSTEMS SERVED	EPA ID NO	COUNTY	CHEM USED	STATUS	FLUOR START DATE	POP SERVED	NATURAL SYSTEMS NAT LEVEL	OPT LEVEL
RAPID VALLEY RWS	4600274	PENNINGTON	Acid	ADJ	01/76	8000		1.2
TOTAL POPULATION SERVED BY SOURCE WATER SYSTEM - - - - -						8000		
RED CLOUD INDIAN SCHOOL	4690512	SHANNON	NaF	ADJ	01/80	525		1.2
TOTAL POPULATION SERVED BY SOURCE WATER SYSTEM - - - - -						525		
RED IRON LAKE	4690456		NaF	ADJ		78		1.2
TOTAL POPULATION SERVED BY SOURCE WATER SYSTEM - - - - -						78		
RED SHIRT	4690482	SHANNON	NaF	ADJ		135		1.2
TOTAL POPULATION SERVED BY SOURCE WATER SYSTEM - - - - -						135		
RELIANCE	4600279	LYMAN				191	2.5	
TOTAL POPULATION SERVED BY SOURCE WATER SYSTEM - - - - -						191		
RIVERSIDE COLONY	4602040	BEADLE			NATL	130	2.0	
TOTAL POPULATION SERVED BY SOURCE WATER SYSTEM - - - - -						130		
ROCKHAM	4600281	FAULK			NATL	52	3.0	
TOTAL POPULATION SERVED BY SOURCE WATER SYSTEM - - - - -						52		
ROCKPORT COLONY	4602014	HANSON			NATL	97	1.3	
TOTAL POPULATION SERVED BY SOURCE WATER SYSTEM - - - - -						97		
ROCKYFORD SCHOOL	0000001	SHANNON	NaF	ADJ	01/80	285		1.2
TOTAL POPULATION SERVED BY SOURCE WATER SYSTEM - - - - -						285		
ROSEBUD	4690494	TODD	Acid	ADJ	/75	1373		1.2
TOTAL POPULATION SERVED BY SOURCE WATER SYSTEM - - - - -						1373		
ROSEBUD RWS	4690528	TODD	Acid	ADJ	05/84	2585		1.2
TOTAL POPULATION SERVED BY SOURCE WATER SYSTEM - - - - -						2585		
ROSEDALE COLONY 2	4602015	HANSON			NATL	100	0.8	
TOTAL POPULATION SERVED BY SOURCE WATER SYSTEM - - - - -						100		
S SPINK-N BEADLE (SS/NB)	4600880	BEADLE	Acid	ADJ	09/83	643		1.2

POPULATION SERVED FLUORIDATED DRINKING WATER BY SOURCE SYSTEM,
CONSECUTIVE SYSTEM, AND COUNTY WITHIN STATE (AS OF 12/31/92)

SOUTH DAKOTA

WATER SYSTEMS AND CONSECUTIVE SYSTEMS SERVED	EPA ID NO	COUNTY	CHEM USED	STATUS	FLUOR START DATE	POP SERVED	NATURAL SYSTEMS NAT LEVEL	OPT LEVEL
HITCHCOCK	4600161	BEADLE		CONS		134		
WOLSEY	4600375	BEADLE		CONS		437		
TOTAL POPULATION SERVED BY SOURCE WATER SYSTEM - - - - -						1214		
SALEM	4600288	MCCOOK	Acid	ADJ	03/71	1287		1.2
TOTAL POPULATION SERVED BY SOURCE WATER SYSTEM - - - - -						1287		
SANDERS WATER CO	4600271	PENNINGTON		NATL		453	2.1	
TOTAL POPULATION SERVED BY SOURCE WATER SYSTEM - - - - -						453		
SHARPS CORNER	4690473	SHANNON	NaF	ADJ		83		1.2
TOTAL POPULATION SERVED BY SOURCE WATER SYSTEM - - - - -						83		
SINAI	4600293	BROOKINGS		NATL		129	1.5	
TOTAL POPULATION SERVED BY SOURCE WATER SYSTEM - - - - -						129		
SIOUX FALLS	4600294	MINNEHAHA	NaSiF6	ADJ	10/70	101000		1.2
LINCOLN CO RWS	4600304	LINCOLN		CONS		2580		
TOTAL POPULATION SERVED BY SOURCE WATER SYSTEM - - - - -						103580		
SIOUX I	4600436	CODINGTON	Acid	ADJ	11/75	1525		1.2
TOTAL POPULATION SERVED BY SOURCE WATER SYSTEM - - - - -						1525		
SIOUX II	4600866	HAMLIN	Acid	ADJ	11/75	1515		1.2
BRYANT	4600076	HAMLIN		CONS		502		
HAZEL	4600509	HAMLIN		CONS		94		
TOTAL POPULATION SERVED BY SOURCE WATER SYSTEM - - - - -						2111		
SISSETON	4600310	ROBERTS	Acid	ADJ	04/72	2166		1.2
TOTAL POPULATION SERVED BY SOURCE WATER SYSTEM - - - - -						2166		
SOUTH CANYON ESTATES	4600627	PENNINGTON		NATL		180	1.3	
TOTAL POPULATION SERVED BY SOURCE WATER SYSTEM - - - - -						180		
SOUTH LINCOLN RWS	4600870	LINCOLN		NATL		4367	1.9	
ALCESTER	4600004	UNION		CONS		891		
CHANCELLOR	4600087	TURNER		CONS		257		
TOTAL POPULATION SERVED BY SOURCE WATER SYSTEM - - - - -						5515		

POPULATION SERVED FLUORIDATED DRINKING WATER BY SOURCE SYSTEM,
CONSECUTIVE SYSTEM, AND COUNTY WITHIN STATE (AS OF 12/31/92)

SOUTH DAKOTA

WATER SYSTEMS AND CONSECUTIVE SYSTEMS SERVED	EPA ID NO	COUNTY	CHEM USED	STATUS	FLUOR START DATE	POP SERVED	NATURAL SYSTEMS NAT LEVEL	OPT LEVEL
SPEARFISH	4600311	LAWRENCE	NaF	ADJ	11/70	6894		1.2
TOTAL POPULATION SERVED BY SOURCE WATER SYSTEM - - - - -						6894		
SPINK COLONY	4602059	SPINK		NATL		79	2.3	
TOTAL POPULATION SERVED BY SOURCE WATER SYSTEM - - - - -						79		
SPRING CREEK	4690490	TODD	NaF	ADJ		260		1.2
TOTAL POPULATION SERVED BY SOURCE WATER SYSTEM - - - - -						260		
SPRING CREEK COLONY	4602052	MCPHERSON		NATL		65	2.3	
TOTAL POPULATION SERVED BY SOURCE WATER SYSTEM - - - - -						65		
SPRING LAKE COLONY	4602076	KINGBURY		NATL		116	0.9	
TOTAL POPULATION SERVED BY SOURCE WATER SYSTEM - - - - -						116		
SPRING VALLEY COLONY	4602016	JERAULD		NATL		100	2.5	
TOTAL POPULATION SERVED BY SOURCE WATER SYSTEM - - - - -						100		
SPRINGFIELD	4600317	BON HOMME	NaF	ADJ	06/67	834		1.2
TOTAL POPULATION SERVED BY SOURCE WATER SYSTEM - - - - -						834		
ST FRANCIS	4600330	TODD	Acid	ADJ	01/83	770		1.2
TOTAL POPULATION SERVED BY SOURCE WATER SYSTEM - - - - -						770		
STATE TRAINING SCHOOL	5600056	AURORA		NATL		67	1.7	
TOTAL POPULATION SERVED BY SOURCE WATER SYSTEM - - - - -						67		
STURGIS	4600321	MEADE	Acid	ADJ	12/70	5174		1.2
TOTAL POPULATION SERVED BY SOURCE WATER SYSTEM - - - - -						5174		
SUNSET COLONY	4602025	MARSHALL		NATL		90	5.6	
TOTAL POPULATION SERVED BY SOURCE WATER SYSTEM - - - - -						90		
SWIFTBEAR	4690491	TODD	NaF	ADJ		140		1.2
TOTAL POPULATION SERVED BY SOURCE WATER SYSTEM - - - - -						140		
T-M RWS	4600999	TURNER	Acid	ADJ	01/86	3875		1.2

POPULATION SERVED FLUORIDATED DRINKING WATER BY SOURCE SYSTEM,
CONSECUTIVE SYSTEM, AND COUNTY WITHIN STATE (AS OF 12/31/92)

SOUTH DAKOTA

WATER SYSTEMS AND CONSECUTIVE SYSTEMS SERVED	EPA ID NO	COUNTY	CHEM USED	STATUS	FLUOR START DATE	POP SERVED	NATURAL SYSTEMS NAT LEVEL	OPT LEVEL
CANISTOTA	4600080	MCCOOK			CONS	624		
DAVIS	4600103	TURNER			CONS	100		
VIBORG	4600343	TURNER			CONS	750		
TOTAL POPULATION SERVED BY SOURCE WATER SYSTEM - - - - -						5349		
TEA	4600409	LINCOLN	Acid	ADJ	10/81	770		1.2
TOTAL POPULATION SERVED BY SOURCE WATER SYSTEM - - - - -						770		
THUNDERBIRD COLONY	4602049	FAULK			NATL	100	2.7	
TOTAL POPULATION SERVED BY SOURCE WATER SYSTEM - - - - -						100		
TIMBER LAKE	4600411	DEWEY	Acid	ADJ	06/76	516		1.2
TOTAL POPULATION SERVED BY SOURCE WATER SYSTEM - - - - -						516		
TRI-COUNTY RWS	4600112	DEWEY	Acid	ADJ	/80	5733		1.2
BEAR CREEK	4690444	ZIEBACH			CONS	121		
BLACKFOOT	4690450	DEWEY			CONS	50		
BRIDGER	4690448	DEWEY			CONS	133		
CHERRY CREEK	4690500	ZIEBACH			CONS	500		
DUPREE	4600110	ZIEBACH			CONS	548		
DUPREE HUD HOUSING	4690534	ZIEBACH			CONS	229		
EAGLE BUTTE	4600010	DEWEY			CONS	438		
FAITH	4600124	MEADE			CONS	576		
GREEN GRASS	4696111	DEWEY			CONS	119		
IRON LIGHTNING	4690443	ZIEBACH			CONS	54		
LA PLANT	4696141	DEWEY			CONS	107		
RED SCAFFOLD	4698721	ZIEBACH			CONS	287		
SWIFTBIRD	4690446	DEWEY			CONS	153		
THUNDERBUTTE	4690447	ZIEBACH			CONS	125		
WHITE HORSE	4690464	DEWEY			CONS	182		
TOTAL POPULATION SERVED BY SOURCE WATER SYSTEM - - - - -						9355		
TRIPP	4600334	HUTCHINSON			NATL	796	1.4	
TOTAL POPULATION SERVED BY SOURCE WATER SYSTEM - - - - -						796		
TRIPP CO RWS	4600520	TRIPP	Acid	ADJ	11/78	3630		1.2
COLOME	4600094	TRIPP			CONS	361		
DALLAS	4600102	GREGORY			CONS	199		
WITTEN	4600374	TRIPP			CONS	132		
WOOD	4600924	MELLETTTE			CONS	134		
TOTAL POPULATION SERVED BY SOURCE WATER SYSTEM - - - - -						4456		

POPULATION SERVED FLUORIDATED DRINKING WATER BY SOURCE SYSTEM,
CONSECUTIVE SYSTEM, AND COUNTY WITHIN STATE (AS OF 12/31/92)

SOUTH DAKOTA

WATER SYSTEMS AND CONSECUTIVE SYSTEMS SERVED	EPA ID NO	COUNTY	CHEM USED	STATUS	FLUOR START DATE	POP SERVED	NATURAL SYSTEMS NAT LEVEL	OPT LEVEL
TSCHETTER COLONY	4602019	HUTCHINSON			NATL	100	1.3	
	TOTAL POPULATION SERVED BY SOURCE WATER SYSTEM - - - - -					100		
TULARE	4600335	SPINK			NATL	237	1.8	
	TOTAL POPULATION SERVED BY SOURCE WATER SYSTEM - - - - -					237		
TWO STRIKE	4690514	TODD	NaF		ADJ	109		1.2
	TOTAL POPULATION SERVED BY SOURCE WATER SYSTEM - - - - -					109		
TYNDALL	4600337	BON HOMME	Acid		ADJ 07/73	1201		1.2
	TOTAL POPULATION SERVED BY SOURCE WATER SYSTEM - - - - -					1201		
UPLAND COLONY	4602077	SANBORN			NATL	131	0.8	
	TOTAL POPULATION SERVED BY SOURCE WATER SYSTEM - - - - -					131		
VALLEY SPRINGS	4600340	MINNEHAHA	Acid		ADJ 10/73	739		1.2
	TOTAL POPULATION SERVED BY SOURCE WATER SYSTEM - - - - -					739		
VERMILLION	4600342	CLAY	NaF		ADJ 10/51	9983		1.2
	TOTAL POPULATION SERVED BY SOURCE WATER SYSTEM - - - - -					9983		
VIRGIL	4600344	BEADLE			NATL	37	1.6	
	TOTAL POPULATION SERVED BY SOURCE WATER SYSTEM - - - - -					37		
VIVIAN WATER ASSOCIATION	4600345	LYMAN			NATL	80	1.9	
	TOTAL POPULATION SERVED BY SOURCE WATER SYSTEM - - - - -					80		
VOLGA	4600346	BROOKINGS	Acid		ADJ 04/72	1263		1.2
	TOTAL POPULATION SERVED BY SOURCE WATER SYSTEM - - - - -					1263		
WAKPALA	4690510	CORSON	Acid		ADJ 01/80	195		1.2
	TOTAL POPULATION SERVED BY SOURCE WATER SYSTEM - - - - -					195		
WAKPAMI	4690484	SHANNON	NaF		ADJ 01/80	104		1.2
	TOTAL POPULATION SERVED BY SOURCE WATER SYSTEM - - - - -					104		
WALL	4600417	PENNINGTON			NATL	761	2.2	
	TOTAL POPULATION SERVED BY SOURCE WATER SYSTEM - - - - -					761		

POPULATION SERVED FLUORIDATED DRINKING WATER BY SOURCE SYSTEM,
CONSECUTIVE SYSTEM, AND COUNTY WITHIN STATE (AS OF 12/31/92)

SOUTH DAKOTA

WATER SYSTEMS AND CONSECUTIVE SYSTEMS SERVED	EPA ID NO	COUNTY	CHEM USED	STATUS	FLUOR START DATE	POP SERVED	NATURAL SYSTEMS	
							NAT LEVEL	OPT LEVEL
WANBLEE	4690471	SHANNON	NaF	ADJ		416		1.2
TOTAL POPULATION SERVED BY SOURCE WATER SYSTEM - - - - -						416		
WATERTOWN	4600356	CODINGTON	Acid	ADJ	09/53	17533		1.2
TOTAL POPULATION SERVED BY SOURCE WATER SYSTEM - - - - -						17533		
WAUBAY	4600357	DAY	Acid	ADJ	10/74	645		1.2
TOTAL POPULATION SERVED BY SOURCE WATER SYSTEM - - - - -						645		
WEB WATER DEVELOPMENT	4601089	WALWORTH	OTHER	ADJ	00/00	13000		1.2
ASHTON	4600029	SPINK		CONS		154		
BATH TRL COURT	4600425	BROWN		CONS		100		
BRENTFORD	4600065	SPINK		CONS		91		
BRISTOL	4600067	DAY		CONS		441		
CONDE	4600096	SPINK		CONS		259		
CRESBARD	4600099	FAULK		CONS		221		
DOLAND	4600108	SPINK		CONS		375		
FAULKTON	4600125	FAULK		CONS		953		
FREDERICK	4600133	BROWN		CONS		307		
GLENHAM	4600144	WALWORTH		CONS		174		
GRENVILLE	4600146	DAY		CONS		119		
GROTON	4600147	BROWN		CONS		1181		
HOSMER	4600162	EDMUNDS		CONS		310		
IPSWICH	4600397	EDMUNDS		CONS		1152		
JOBEE ACRES-ABERDEEN	4600019	BROWN		CONS		42		
LEOLA	4600194	MCPHERSON		CONS		644		
MELLETTE	4600204	SPINK		CONS		191		
MINA LAKE	4600501	EDMUNDS		CONS		400		
NORTHVILLE	4600227	SPINK		CONS		139		
ONAKA	4600232	FAULK		CONS		62		
PLEASANT VAL ESTS-ABERDEEN	4600404	BROWN		CONS		50		
POLLOCK	4600247	CAMPBELL		CONS		355		
REDFIELD	4600277	SPINK		CONS		3006		
RICHMOND HTS-ABERDEEN	4600504	BROWN		CONS		40		
ROLLING MEADOWS-ABERDEEN	4600620	BROWN		CONS		50		
ROSLYN	4600284	DAY		CONS		261		
SELBY	4600291	WALWORTH		CONS		890		
STATE HOSPITAL-REDFIELD	4600503	SPINK		CONS		700		
STRATFORD	4600408	BROWN		CONS		82		
WARNER SAN DIST	4600418	BROWN		CONS		315		
WEBSTER	4600360	DAY		CONS		2414		
TOTAL POPULATION SERVED BY SOURCE WATER SYSTEM - - - - -						28478		

POPULATION SERVED FLUORIDATED DRINKING WATER BY SOURCE SYSTEM,
CONSECUTIVE SYSTEM, AND COUNTY WITHIN STATE (AS OF 12/31/92)

SOUTH DAKOTA

WATER SYSTEMS AND CONSECUTIVE SYSTEMS SERVED	EPA ID NO	COUNTY	CHEM USED	STATUS	FLUOR START DATE	POP SERVED	NATURAL SYSTEMS NAT LEVEL	OPT LEVEL
WESSINGTON SPRINGS	4600362	JERAULD	Acid	ADJ	05/66	1083		1.2
TOTAL POPULATION SERVED BY SOURCE WATER SYSTEM - - - - -						1083		
WESTMILLER WATER ASSOC	4602098	MARSHALL		NATL		45	6.0	
TOTAL POPULATION SERVED BY SOURCE WATER SYSTEM - - - - -						45		
WHITE RIVER	4600367	MELLETTTE	Acid	ADJ	01/74	595		1.2
TOTAL POPULATION SERVED BY SOURCE WATER SYSTEM - - - - -						595		
WHITEWOOD	4600368	LAWRENCE	NaF	ADJ	09/74	886		1.2
TOTAL POPULATION SERVED BY SOURCE WATER SYSTEM - - - - -						886		
WILMOT	4600371	ROBERTS	NaF	ADJ	12/74	560		1.2
TOTAL POPULATION SERVED BY SOURCE WATER SYSTEM - - - - -						560		
WINNER	4600373	TRIPP	Acid	ADJ	07/70	3341		1.2
TOTAL POPULATION SERVED BY SOURCE WATER SYSTEM - - - - -						3341		
WOLF CREEK	4690483	SHANNON	NaF	ADJ		52		1.2
TOTAL POPULATION SERVED BY SOURCE WATER SYSTEM - - - - -						52		
WOLF CREEK SCHOOL	0000003	SHANNON	NaF	ADJ	01/80	370		1.2
TOTAL POPULATION SERVED BY SOURCE WATER SYSTEM - - - - -						370		
WONDERLAND HOMES WS	4600421	MEADE	NaF	ADJ	01/83	500		1.2
TOTAL POPULATION SERVED BY SOURCE WATER SYSTEM - - - - -						500		
WOONSOCKET	4600376	SANBORN	Acid	ADJ	05/72	770		1.2
TOTAL POPULATION SERVED BY SOURCE WATER SYSTEM - - - - -						770		
WORTHING	4600377	LINCOLN		NATL		386	1.1	
TOTAL POPULATION SERVED BY SOURCE WATER SYSTEM - - - - -						386		
WOUNDED KNEE	4690478	SHANNON	NaF	ADJ		208		1.2
TOTAL POPULATION SERVED BY SOURCE WATER SYSTEM - - - - -						208		
YALE	4600378	BEADLE		NATL		136	2.0	
TOTAL POPULATION SERVED BY SOURCE WATER SYSTEM - - - - -						136		

POPULATION SERVED FLUORIDATED DRINKING WATER BY SOURCE SYSTEM,
CONSECUTIVE SYSTEM, AND COUNTY WITHIN STATE (AS OF 12/31/92)

SOUTH DAKOTA

WATER SYSTEMS AND CONSECUTIVE SYSTEMS SERVED	EPA	COUNTY	CHEM USED	STATUS	FLUOR	POP SERVED	NATURAL SYSTEMS	
	ID NO				START DATE		NAT LEVEL	OPT LEVEL
YANKTON	4600423	YANKTON	NaSiF6	ADJ	11/70	12011		1.2
BON HOMME YANKTON I	4600616	YANKTON		CONS		3000		
COUNTRY ACRES	4600303	YANKTON		CONS		108		
IRENE	4600173	CLAY		CONS		523		
MISSION HILL	4600212	YANKTON		CONS		197		
UTICA	4600338	YANKTON		CONS		100		
VOLIN	4600347	YANKTON		CONS		156		
TOTAL POPULATION SERVED BY SOURCE WATER SYSTEM - - - - -						16095		
ZELL	4600424	FAULK		NATL		69	4.0	
TOTAL POPULATION SERVED BY SOURCE WATER SYSTEM - - - - -						69		

STATE SUMMARY DATA AS OF 12/31/92

TENNESSEE

SYSTEM SIZE CLASSIFICATION

	FLUORIDATED SYSTEMS		PUBLIC WATER SYSTEMS	
	NUMBER OF SYSTEMS	TOTAL POPULATION	NUMBER OF SYSTEMS	TOTAL POPULATION
=<1,000	44	26,979	175	67,000
1,001-5,000	163	401,779	219	537,000
5,001-10,000	73	522,916	79	579,000
10,001-50,000	66	1,417,948	66	1,438,000
50,001-100,000	4	268,300	5	315,000
>100,000	4	1,629,467	4	1,704,000
TOTAL	354	4,267,389	548	4,640,000

FLUORIDATED SYSTEM CLASSIFICATION

	NUMBER	POPULATION	PERCENTAGE (POP.)
ADJUSTED	218	3,843,986	90.1
CONSECUTIVE	136	423,403	9.9
NATURAL	0	0	0.0
TOTAL	354	4,267,389	

SCHOOLS, INDIAN AND MILITARY SYSTEMS

	ADJUSTED		NATURAL	
	NUMBER	POP.	NUMBER	POP.
TOTAL SCHOOLS	0	0	0	0
INDIAN SYSTEMS	0	0	0	0
INDIAN SCHOOLS	0	0	0	0
MILITARY SYSTEMS	3	61,119	0	0

CHEMICAL USAGE OF FLUORIDATING SYSTEMS

	NUMBER	POPULATION
SODIUM FLUORIDE	64	213,229
SODIUM SILICOFLUORIDE	210	2,331,175
HYDROFLUOSILICIC ACID	77	1,688,034

POPULATION SERVED FLUORIDATED DRINKING WATER BY SOURCE SYSTEM,
CONSECUTIVE SYSTEM, AND COUNTY WITHIN STATE (AS OF 12/31/92)

TENNESSEE

WATER SYSTEMS AND CONSECUTIVE SYSTEMS SERVED	EPA ID NO	COUNTY	CHEM USED	STATUS	FLUOR START DATE	POP SERVED	NATURAL SYSTEMS NAT LEVEL	OPT LEVEL
1ST UD OF HAWKINS CO. #1	0000109	HAWKINS	NaSiF6	ADJ	01/86	7007		1.0
NEW CANTON UD	0000761	HAWKINS		CONS		286		
TOTAL POPULATION SERVED BY SOURCE WATER SYSTEM - - - - -						7293		
1ST UD OF HAWKINS CO. 2	0000855	HAWKINS	NaF	ADJ	01/86	6578		1.0
TOTAL POPULATION SERVED BY SOURCE WATER SYSTEM - - - - -						6578		
2ND SOUTH CHEATHAM UD	0000645	CHEATHAM	Acid	ADJ	08/72	4584		1.0
TOTAL POPULATION SERVED BY SOURCE WATER SYSTEM - - - - -						4584		
ADAMSVILLE	0000002	MCNAIRY	NaF	ADJ	12/80	5271		1.0
TOTAL POPULATION SERVED BY SOURCE WATER SYSTEM - - - - -						5271		
ALAMO	0000005	CROCKETT	NaF	ADJ	02/83	3174		1.0
TOTAL POPULATION SERVED BY SOURCE WATER SYSTEM - - - - -						3174		
ALCOA	0000007	BLOUNT	Acid	ADJ	05/64	20378		1.0
FRIENDSVILLE UD	0000249	BLOUNT		CONS		1883		
SOUTH BLOUNT UD	0000643	BLOUNT		CONS		16410		
TUCKALEECHIE UD	0000714	BLOUNT		CONS		4604		
TOTAL POPULATION SERVED BY SOURCE WATER SYSTEM - - - - -						43275		
ANDERSON CO U.B.	0000768	ANDERSON	Acid	ADJ	02/89	2970		1.0
TOTAL POPULATION SERVED BY SOURCE WATER SYSTEM - - - - -						2970		
ARLINGTON	0000019	SHELBY	Acid	ADJ	07/68	1182		1.0
TOTAL POPULATION SERVED BY SOURCE WATER SYSTEM - - - - -						1182		
ARNOLD VILLAGE WS	0000830	COFFEE	Acid	ADJ	00/00	119		1.0
TOTAL POPULATION SERVED BY SOURCE WATER SYSTEM - - - - -						119		
ARTHUR-SHAWNEE UTIL DIST	0000022	CLAIBORNE	Acid	ADJ	09/83	4324		1.0
TOTAL POPULATION SERVED BY SOURCE WATER SYSTEM - - - - -						4324		
ASHLAND CITY	0000023	CHEATHAM	Acid	ADJ	03/82	3689		1.0
TOTAL POPULATION SERVED BY SOURCE WATER SYSTEM - - - - -						3689		
ATHENS	0000024	MCMINN	Acid	ADJ	09/65	14862		1.0
TOTAL POPULATION SERVED BY SOURCE WATER SYSTEM - - - - -						14862		

POPULATION SERVED FLUORIDATED DRINKING WATER BY SOURCE SYSTEM,
CONSECUTIVE SYSTEM, AND COUNTY WITHIN STATE (AS OF 12/31/92)

TENNESSEE

WATER SYSTEMS AND CONSECUTIVE SYSTEMS SERVED	EPA ID NO	COUNTY	CHEM USED	STATUS	FLUOR START DATE	POP SERVED	NATURAL SYSTEMS NAT LEVEL	OPT LEVEL
ATWOOD	0000035	CARROLL	Acid	ADJ	12/86	1149		1.0
TOTAL POPULATION SERVED BY SOURCE WATER SYSTEM - - - - -						1149		
BARTLETT	0000765	SHELBY	NaSiF6	ADJ	08/61	29929		1.0
TOTAL POPULATION SERVED BY SOURCE WATER SYSTEM - - - - -						29929		
BEDFORD CO UTIL DIST	0000577	BEDFORD	NaSiF6	ADJ	10/84	5656		1.0
TOTAL POPULATION SERVED BY SOURCE WATER SYSTEM - - - - -						5656		
BELLS	0000045	CROCKETT	NaF	ADJ	04/80	1599		1.0
TOTAL POPULATION SERVED BY SOURCE WATER SYSTEM - - - - -						1599		
BIG CREEK UD	0000122	GRUNDY	NaSiF6	ADJ	10/87	6149		1.0
GRIFFITH CREEK UD	0000278	MARION		CONS		1084		
TOTAL POPULATION SERVED BY SOURCE WATER SYSTEM - - - - -						7233		
BLOOMINGDALE	0000056	SULLIVAN	NaSiF6	ADJ	03/74	11550		1.0
TOTAL POPULATION SERVED BY SOURCE WATER SYSTEM - - - - -						11550		
BOLIVAR	0000063	HARDEMAN	NaSiF6	ADJ	03/66	7959		1.0
HORNSBY	0000312	HARDEMAN		CONS		1050		
SPRING CREEK UD	0000664	HARDEMAN		CONS		1713		
TOTAL POPULATION SERVED BY SOURCE WATER SYSTEM - - - - -						10722		
BON AQUA-LYLES UD	0000066	HICKMAN	NaF	ADJ	07/86	4630		1.0
TOTAL POPULATION SERVED BY SOURCE WATER SYSTEM - - - - -						4630		
BRADFORD	0000067	GIBSON	NaF	ADJ	06/81	1202		1.0
TOTAL POPULATION SERVED BY SOURCE WATER SYSTEM - - - - -						1202		
BRIGHTON	0000070	TIPTON	NaF	ADJ	07/81	1094		1.0
TOTAL POPULATION SERVED BY SOURCE WATER SYSTEM - - - - -						1094		
BRISTOL	0000073	SULLIVAN	Acid	ADJ	07/52	26125		1.0
BLOUNTVILLE	0000057	SULLIVAN		CONS		8250		
ELEVEN - W UD	0000059	SULLIVAN		CONS		1106		
HOLSTON UD	0000074	SULLIVAN		CONS		1829		

POPULATION SERVED FLUORIDATED DRINKING WATER BY SOURCE SYSTEM,
CONSECUTIVE SYSTEM, AND COUNTY WITHIN STATE (AS OF 12/31/92)

TENNESSEE

WATER SYSTEMS AND CONSECUTIVE SYSTEMS SERVED	EPA ID NO	COUNTY	CHEM USED	STATUS	FLUOR START DATE	POP SERVED	NATURAL SYSTEMS NAT LEVEL	OPT LEVEL
SOUTH BRISTOL-WEAVER PIKE UD	0000644	SULLIVAN		CONS		4551		
TOTAL POPULATION SERVED BY SOURCE WATER SYSTEM - - - - -						41861		
BROWNSVILLE	0000080	HAYWOOD	NaSiF6	ADJ	05/51	14005		1.0
TOTAL POPULATION SERVED BY SOURCE WATER SYSTEM - - - - -						14005		
BRUCETON	0000081	CARROLL	NaSiF6	ADJ	04/88	1750		1.0
TOTAL POPULATION SERVED BY SOURCE WATER SYSTEM - - - - -						1750		
BYRDSTOWN	0000088	PICKETT	NaF	ADJ	10/81	3646		1.0
CHANUTE-PALL MALL UD	0000875	FENTRESS		CONS		697		
TOTAL POPULATION SERVED BY SOURCE WATER SYSTEM - - - - -						4343		
CAMDEN	0000090	BENTON	NaSiF6	ADJ	08/65	8369		1.0
TOTAL POPULATION SERVED BY SOURCE WATER SYSTEM - - - - -						8369		
CARTHAGE	0000095	SMITH	NaSiF6	ADJ	08/77	2710		1.0
CORDELL HULL UD	0000096	SMITH		CONS		1300		
TWENTY FIVE UD	0000718	SMITH		CONS		1198		
TOTAL POPULATION SERVED BY SOURCE WATER SYSTEM - - - - -						5208		
CARYVILLE-JACKSBORO UD	0000322	CAMPBELL	NaF	ADJ	04/86	7035		1.0
TOTAL POPULATION SERVED BY SOURCE WATER SYSTEM - - - - -						7035		
CELINA	0000099	CLAY	NaSiF6	ADJ	08/73	3035		1.0
FREE HILL UD	0000100	CLAY		CONS		279		
TOTAL POPULATION SERVED BY SOURCE WATER SYSTEM - - - - -						3314		
CENTERVILLE	0000103	HICKMAN	NaSiF6	ADJ	03/82	6248		1.0
TOTAL POPULATION SERVED BY SOURCE WATER SYSTEM - - - - -						6248		
CHAPEL HILL	0000104	MARSHALL	NaF	ADJ	10/87	993		1.0
TOTAL POPULATION SERVED BY SOURCE WATER SYSTEM - - - - -						993		
CLAIBORNE CO UD	0000113	CLAIBORNE	Acid	ADJ	06/62	8811		1.0
TOTAL POPULATION SERVED BY SOURCE WATER SYSTEM - - - - -						8811		
CLARKSVILLE	0000116	MONTGOMERY	NaSiF6	ADJ	03/60	76254		1.0

POPULATION SERVED FLUORIDATED DRINKING WATER BY SOURCE SYSTEM,
CONSECUTIVE SYSTEM, AND COUNTY WITHIN STATE (AS OF 12/31/92)

TENNESSEE

WATER SYSTEMS AND CONSECUTIVE SYSTEMS SERVED	EPA ID NO	COUNTY	CHEM USED	STATUS	FLUOR START DATE	POP SERVED	NATURAL SYSTEMS NAT LEVEL	OPT LEVEL
CUMBERLAND HEIGHTS UD	0000166	MONTGOMERY		CONS		2638		
WOODLAWN UD	0000758	MONTGOMERY		CONS		4868		
TOTAL POPULATION SERVED BY SOURCE WATER SYSTEM - - - - -						83760		
CLEVELAND	0000117	BRADLEY	NaSiF6	ADJ	03/52	20792		1.0
PROSPECT MCDONALD UD	0000564	BRADLEY		CONS		8547		
TOTAL POPULATION SERVED BY SOURCE WATER SYSTEM - - - - -						29339		
CLIFTON	0000119	WAYNE	NaF	ADJ	07/66	981		1.0
TOTAL POPULATION SERVED BY SOURCE WATER SYSTEM - - - - -						981		
CLINTON	0000120	ANDERSON	Acid	ADJ	01/57	13581		1.0
ANDERSONVILLE UD	0000016	ANDERSON		CONS		2892		
TOTAL POPULATION SERVED BY SOURCE WATER SYSTEM - - - - -						16473		
COLLIERVILLE	0000126	SHELBY	NaF	ADJ	02/74	14575		1.0
PIPERTON	0000842	FAYETTE		CONS		694		
TOTAL POPULATION SERVED BY SOURCE WATER SYSTEM - - - - -						15269		
COLLINWOOD	0000127	WAYNE	NaF	ADJ	08/86	1803		1.0
TOTAL POPULATION SERVED BY SOURCE WATER SYSTEM - - - - -						1803		
COLUMBIA	0000128	MAURY	NaSiF6	ADJ	06/60	38920		1.0
MAURY CO WATER SYSTEM	0000770	MAURY		CONS		7464		
SPRING HILL WD	0000667	MAURY		CONS		1279		
TOTAL POPULATION SERVED BY SOURCE WATER SYSTEM - - - - -						47663		
CONSOLIDATED UTIL DIST	0000792	RUTHERFORD	NaSiF6	ADJ	06/83	41964		1.0
EAGLESVILLE	0000216	RUTHERFORD		CONS		626		
TOTAL POPULATION SERVED BY SOURCE WATER SYSTEM - - - - -						42590		
COOKEVILLE	0000133	PUTNAM	Acid	ADJ	12/52	26805		1.0
ALGOOD WS	0000009	PUTNAM		CONS		3917		
BANGHAM UD	0000038	PUTNAM		CONS		4108		
BAXTER WD	0000040	PUTNAM		CONS		3554		
SMITH UD #2	0000847	SMITH		CONS		138		
COOKEVILLE BOAT DOCK ROAD UD	0000134	PUTNAM		CONS		3524		
DOUBLE SPRINGS UD	0000192	PUTNAM		CONS		3114		
DRY VALLEY UD	0000202	PUTNAM		CONS		1537		
OLD GAINESBORO RD. UD	0000135	PUTNAM		CONS		3201		
TOTAL POPULATION SERVED BY SOURCE WATER SYSTEM - - - - -						49898		

POPULATION SERVED FLUORIDATED DRINKING WATER BY SOURCE SYSTEM,
CONSECUTIVE SYSTEM, AND COUNTY WITHIN STATE (AS OF 12/31/92)

TENNESSEE

WATER SYSTEMS AND CONSECUTIVE SYSTEMS SERVED	EPA ID NO	COUNTY	CHEM USED	STATUS	FLUOR START DATE	POP SERVED	NATURAL SYSTEMS NAT LEVEL	OPT LEVEL
COPPER BASIN UD	0000844	POLK	NaF	ADJ	07/84	1431		1.0
TOTAL POPULATION SERVED BY SOURCE WATER SYSTEM - - - - -						1431		
COVINGTON	0000144	TIPTON	NaSiF6	ADJ	01/57	9275		1.0
TOTAL POPULATION SERVED BY SOURCE WATER SYSTEM - - - - -						9275		
COWAN	0000146	FRANKLIN	NaSiF6	ADJ	01/53	2092		1.0
TOTAL POPULATION SERVED BY SOURCE WATER SYSTEM - - - - -						2092		
CROSSVILLE	0000150	CUMBERLAND	NaSiF6	ADJ	03/53	14400		1.0
CATOOSA UD	0000158	CUMBERLAND		CONS		3580		
CRAB ORCHARD UD	0000147	CUMBERLAND		CONS		8670		
GRANDVIEW UD	0000863	RHEA		CONS		1012		
LANTANA UD	1000000	CUMBERLAND		CONS		4738		
TOTAL POPULATION SERVED BY SOURCE WATER SYSTEM - - - - -						32400		
CUMBERLAND UD	0000531	ROANE	Acid	ADJ	03/89	8178		1.0
SUNBRIGHT UD	0000681	MORGAN		CONS		2511		
TOTAL POPULATION SERVED BY SOURCE WATER SYSTEM - - - - -						10689		
CUMBERLAND UTIL DIST	0000297	DAVIDSON	NaSiF6	ADJ	06/66	22320		1.0
TOTAL POPULATION SERVED BY SOURCE WATER SYSTEM - - - - -						22320		
CUNNINGHAM UD	0000167	MONTGOMERY	NaSiF6	ADJ	01/91	6199		1.0
TOTAL POPULATION SERVED BY SOURCE WATER SYSTEM - - - - -						6199		
DAISY-SODDY-FALLING WATER UD	0000169	HAMILTON	Acid	ADJ	03/86	8163		1.0
MOWBRAY MTN. UD	0000168	HAMILTON		CONS		1173		
TOTAL POPULATION SERVED BY SOURCE WATER SYSTEM - - - - -						9336		
DANDRIDGE	0000170	JEFFERSON	NaF	ADJ	10/75	2514		1.0
TOTAL POPULATION SERVED BY SOURCE WATER SYSTEM - - - - -						2514		
DAYTON	0000174	RHEA	NaSiF6	ADJ	09/73	9605		1.0
EVENSVILLE UD	0000235	RHEA		CONS		1639		
TOTAL POPULATION SERVED BY SOURCE WATER SYSTEM - - - - -						11244		

POPULATION SERVED FLUORIDATED DRINKING WATER BY SOURCE SYSTEM,
CONSECUTIVE SYSTEM, AND COUNTY WITHIN STATE (AS OF 12/31/92)

TENNESSEE

WATER SYSTEMS AND CONSECUTIVE SYSTEMS SERVED	EPA ID NO	COUNTY	CHEM USED	STATUS	FLUOR START DATE	POP SERVED	NATURAL SYSTEMS NAT LEVEL	OPT LEVEL
DECATUR	0000183	MEIGS	NaF	ADJ	09/67	1906		1.0
TOTAL POPULATION SERVED BY SOURCE WATER SYSTEM - - - - -						1906		
DECHERD	0000187	FRANKLIN	Acid	ADJ	01/58	3372		1.0
TOTAL POPULATION SERVED BY SOURCE WATER SYSTEM - - - - -						3372		
DICKSON	0000191	DICKSON	NaSiF6	ADJ	01/67	9690		1.0
SYLVIA-TENN CITY-POND UTILITY	0000691	DICKSON		CONS		2653		
WEST PINEY UD	0000739	DICKSON		CONS		855		
TOTAL POPULATION SERVED BY SOURCE WATER SYSTEM - - - - -						13198		
DIXIE LEE UD	0000397	LOUDON	Acid	ADJ	07/77	6930		1.0
MARTEL UD	0000434	LOUDON		CONS		1920		
TOTAL POPULATION SERVED BY SOURCE WATER SYSTEM - - - - -						8850		
DOVER	0000193	STEWART	NaSiF6	ADJ	11/79	2079		1.0
TOTAL POPULATION SERVED BY SOURCE WATER SYSTEM - - - - -						2079		
DOWELLTOWN-LIBERTY UD	0000403	DE KALB	NaF	ADJ	04/80	952		1.0
TOTAL POPULATION SERVED BY SOURCE WATER SYSTEM - - - - -						952		
DRESDEN	0000196	WEAKLEY	NaSiF6	ADJ	06/55	3377		1.0
TOTAL POPULATION SERVED BY SOURCE WATER SYSTEM - - - - -						3377		
DUNLAP	0000205	SEQUATCHIE	NaSiF6	ADJ	12/66	3968		1.0
TOTAL POPULATION SERVED BY SOURCE WATER SYSTEM - - - - -						3968		
DYER	0000209	GIBSON	NaSiF6	ADJ	09/79	2986		1.0
TOTAL POPULATION SERVED BY SOURCE WATER SYSTEM - - - - -						2986		
DYERSBURG	0000211	DYER	NaSiF6	ADJ	03/57	17300		1.0
EAST DYERSBURG UD	0000213	DYER		CONS		1134		
TOTAL POPULATION SERVED BY SOURCE WATER SYSTEM - - - - -						18434		
EAST MONTGOMERY UD	0000218	CHEATHAM	NaSiF6	ADJ	01/99	7472		1.0
TOTAL POPULATION SERVED BY SOURCE WATER SYSTEM - - - - -						7472		
EASTSIDE UD	0000219	HAMILTON	Acid	ADJ	01/91	28862		1.0
TOTAL POPULATION SERVED BY SOURCE WATER SYSTEM - - - - -						28862		

POPULATION SERVED FLUORIDATED DRINKING WATER BY SOURCE SYSTEM,
CONSECUTIVE SYSTEM, AND COUNTY WITHIN STATE (AS OF 12/31/92)

TENNESSEE

WATER SYSTEMS AND CONSECUTIVE SYSTEMS SERVED	EPA ID NO	COUNTY	CHEM USED	STATUS	FLUOR START DATE	POP SERVED	NATURAL SYSTEMS NAT LEVEL	OPT LEVEL
ELBRIDGE	0000220	OBION	NaF	ADJ	09/85	2824		1.0
HORNBEAK UD	0000311	OBRIAN		CONS		1255		
TOTAL POPULATION SERVED BY SOURCE WATER SYSTEM - - - - -						4079		
ELIZABETHTON	0000221	CARTER	NaF	ADJ	06/66	26248		1.0
NO. ELIZABETHTON WATER CO	0000223	CARTER		CONS		996		
SIAM UD	0000633	CARTER		CONS		2139		
TOTAL POPULATION SERVED BY SOURCE WATER SYSTEM - - - - -						29383		
ENGLEWOOD	0000224	MCMINN	NaSiF6	ADJ	07/81	2576		1.0
TOTAL POPULATION SERVED BY SOURCE WATER SYSTEM - - - - -						2576		
ERIN	0000230	HOUSTON	NaSiF6	ADJ	11/67	2481		1.0
CUMBERLAND CITY WS	0000162	STEWART		CONS		368		
TOTAL POPULATION SERVED BY SOURCE WATER SYSTEM - - - - -						2849		
ERIN SPRING SYSTEM	0000839	HOUSTON	NaF	ADJ	10/85	920		1.0
TOTAL POPULATION SERVED BY SOURCE WATER SYSTEM - - - - -						920		
ERWIN	0000231	UNICOI	NaSiF6	ADJ	03/61	10776		1.0
TEMPLE HILL UD	0000229	UNICOI		CONS		1110		
UNICOI UD	0000719	UNICOI		CONS		2946		
TOTAL POPULATION SERVED BY SOURCE WATER SYSTEM - - - - -						14832		
ESTILL SPRINGS	0000232	FRANKLIN	NaF	ADJ	10/77	3154		1.0
TOTAL POPULATION SERVED BY SOURCE WATER SYSTEM - - - - -						3154		
ETOWAH	0000233	MCMINN	NaSiF6	ADJ	06/66	8339		1.0
HIWASSEE COOP	0000049	POLK		CONS		738		
CHARLESTON-CALHOUN UD	0000106	MCMINN		CONS		1483		
NIOTA	0000510	MCMINN		CONS		1742		
RICEVILLE	0000576	MCMINN		CONS		787		
TOTAL POPULATION SERVED BY SOURCE WATER SYSTEM - - - - -						13089		
FAIRVIEW	0000236	WILLIAMSON	NaF	ADJ	06/88	4326		1.0
TOTAL POPULATION SERVED BY SOURCE WATER SYSTEM - - - - -						4326		
FAYETTEVILLE	0000242	LINCOLN	NaSiF6	ADJ	06/57	10302		1.0

POPULATION SERVED FLUORIDATED DRINKING WATER BY SOURCE SYSTEM,
CONSECUTIVE SYSTEM, AND COUNTY WITHIN STATE (AS OF 12/31/92)

TENNESSEE

WATER SYSTEMS AND CONSECUTIVE SYSTEMS SERVED	EPA ID NO	COUNTY	CHEM USED	STATUS	FLUOR START DATE	POP SERVED	NATURAL SYSTEMS NAT LEVEL	OPT LEVEL
MULBERRY UD	0000489	LINCOLN				550		
PETERSBURG WATER SYSTEM	0000544	MARSHALL				772		
TOTAL POPULATION SERVED BY SOURCE WATER SYSTEM - - - - -						11624		
FIRST UD-KNOX CO	0000369	KNOX	Acid	ADJ	00/00	41760		1.0
TOTAL POPULATION SERVED BY SOURCE WATER SYSTEM - - - - -						41760		
FORT CAMPBELL WD	0000820	MONTGOMERY	NaSiF6	ADJ		43000		1.0
TOTAL POPULATION SERVED BY SOURCE WATER SYSTEM - - - - -						43000		
FRANKLIN	0000246	WILLIAMSON	NaSiF6	ADJ	05/63	27743		1.0
TOTAL POPULATION SERVED BY SOURCE WATER SYSTEM - - - - -						27743		
GAINESBORO	0000251	JACKSON	NaSiF6	ADJ	12/74	1487		1.0
TOTAL POPULATION SERVED BY SOURCE WATER SYSTEM - - - - -						1487		
GALLATIN	0000253	SUMNER	NaSiF6	ADJ	12/57	21797		1.0
CASTALIAN SPRINGS-BETHPAGE UD	0000097	SUMNER				5030		
WESTMORELAND	0000738	SUMNER				2493		
TOTAL POPULATION SERVED BY SOURCE WATER SYSTEM - - - - -						29320		
GALLAWAY	0000254	FAYETTE	NaF	ADJ	10/83	750		1.0
TOTAL POPULATION SERVED BY SOURCE WATER SYSTEM - - - - -						750		
GATES	0000255	LAUDERDALE	NaF	ADJ	02/89	861		1.0
TOTAL POPULATION SERVED BY SOURCE WATER SYSTEM - - - - -						861		
GATLINBURG	0000256	SEVIER	NaSiF6	ADJ	08/81	7461		1.0
TOTAL POPULATION SERVED BY SOURCE WATER SYSTEM - - - - -						7461		
GERMANTOWN	0000262	SHELBY	NaSiF6	ADJ	04/52	27560		1.0
TOTAL POPULATION SERVED BY SOURCE WATER SYSTEM - - - - -						27560		
GLADEVILLE UD	0000264	WILSON	NaSiF6	ADJ	06/11	8836		1.0
TOTAL POPULATION SERVED BY SOURCE WATER SYSTEM - - - - -						8836		
GLEASON	0000265	WEAKLEY	NaF	ADJ	09/73	1446		1.0
TOTAL POPULATION SERVED BY SOURCE WATER SYSTEM - - - - -						1446		

POPULATION SERVED FLUORIDATED DRINKING WATER BY SOURCE SYSTEM,
CONSECUTIVE SYSTEM, AND COUNTY WITHIN STATE (AS OF 12/31/92)

TENNESSEE

WATER SYSTEMS AND CONSECUTIVE SYSTEMS SERVED	EPA ID NO	COUNTY	CHEM USED	STATUS	FLUOR START DATE	POP SERVED	NATURAL SYSTEMS NAT LEVEL	OPT LEVEL
GREENEVILLE	0000273	GREENE	NaSiF6	ADJ	03/58	23363		1.0
CHUCKEY UD	0000108	GREENE		CONS		5661		
CROSS ANCHOR UD	0000149	GREENE		CONS		4557		
GLEN HILLS UD	0000266	GREENE		CONS		7728		
MOSHEIM	0000478	GREENE		CONS		1449		
OLD KNOXVILLE HWY UD	0000530	GREENE		CONS		4488		
TOTAL POPULATION SERVED BY SOURCE WATER SYSTEM - - - - -						47246		
GREENFIELD	0000276	WEAKLEY	NaF	ADJ	01/77	2538		1.0
TOTAL POPULATION SERVED BY SOURCE WATER SYSTEM - - - - -						2538		
HALLS WS	0000279	LAUDERDALE	NaSiF6	ADJ	08/73	5528		1.0
TOTAL POPULATION SERVED BY SOURCE WATER SYSTEM - - - - -						5528		
HALLSDALE POWELL UTIL DIST	0000280	KNOX	Acid	ADJ	06/82	37459		1.0
TOTAL POPULATION SERVED BY SOURCE WATER SYSTEM - - - - -						37459		
HARPETH VALLEY UD	0000286	DAVIDSON	NaSiF6	ADJ	11/68	20885		1.0
BRENTWOOD WATER DEPT	0000069	WILLIAMSON		CONS		14593		
H.B. & T.S. UTILITY DISTRICT	0000699	WILLIAMSON		CONS		8633		
MALLORY WALLEY UTILITY DIST	0000428	WILLIAMSON		CONS		3753		
MILCROFTON UTILITY DISTRICT	0000247	WILLIAMSON		CONS		4620		
TOTAL POPULATION SERVED BY SOURCE WATER SYSTEM - - - - -						52484		
HARRIMAN UD	0000287	ROANE	NaSiF6	ADJ	02/60	8281		1.0
SWAN POND UD %JAMES RYANS	0000686	ROANE		CONS		521		
WOLFE BRANCH UD	0000755	MORGAN		CONS		2014		
TOTAL POPULATION SERVED BY SOURCE WATER SYSTEM - - - - -						10816		
HARTSVILLE	0000291	TROUSDALE	NaSiF6	ADJ	11/56	5632		1.0
TOTAL POPULATION SERVED BY SOURCE WATER SYSTEM - - - - -						5632		
HENDERSON	0000293	CHESTER	NaSiF6	ADJ	11/67	5499		1.0
PINSON UD	0000556	MADISON		CONS		1242		
TOTAL POPULATION SERVED BY SOURCE WATER SYSTEM - - - - -						6741		
HENDERSONVILLE UD	0000294	SUMNER	NaSiF6	ADJ	05/66	30797		1.0
TOTAL POPULATION SERVED BY SOURCE WATER SYSTEM - - - - -						30797		

POPULATION SERVED FLUORIDATED DRINKING WATER BY SOURCE SYSTEM,
CONSECUTIVE SYSTEM, AND COUNTY WITHIN STATE (AS OF 12/31/92)

TENNESSEE

WATER SYSTEMS AND CONSECUTIVE SYSTEMS SERVED	EPA ID NO	COUNTY	CHEM USED	STATUS	FLUOR START DATE	POP SERVED	NATURAL SYSTEMS NAT LEVEL	OPT LEVEL
HIXSON UD	0000303	HAMILTON	Acid	ADJ	03/59	48368		1.0
TOTAL POPULATION SERVED BY SOURCE WATER SYSTEM - - - - -						48368		
HOHENWALD	0000304	LEWIS	NaF	ADJ	07/66	5934		1.0
TOTAL POPULATION SERVED BY SOURCE WATER SYSTEM - - - - -						5934		
HUMBOLDT	0000314	GIBSON	NaSiF6	ADJ	06/63	11380		1.0
TOTAL POPULATION SERVED BY SOURCE WATER SYSTEM - - - - -						11380		
HUNTINGDON	0000316	CARROLL	NaSiF6	ADJ	04/75	5054		1.0
TOTAL POPULATION SERVED BY SOURCE WATER SYSTEM - - - - -						5054		
HUNTLAND	0000317	FRANKLIN	NaF	ADJ	06/81	1243		1.0
TOTAL POPULATION SERVED BY SOURCE WATER SYSTEM - - - - -						1243		
JACKSON	0000299	MADISON	Acid	ADJ	11/62	60966		1.0
BEECH BLUFF UTILITY	0000043	MADISON		CONS		3149		
TOTAL POPULATION SERVED BY SOURCE WATER SYSTEM - - - - -						64115		
JAMESTOWN	0000324	FENTRESS	Acid	ADJ	09/74	3168		1.0
ALLARDT WW	0000010	FENTRESS		CONS		1689		
FENTRESS COUNTY UD	0000244	FENTRESS		CONS		6072		
TOTAL POPULATION SERVED BY SOURCE WATER SYSTEM - - - - -						10929		
JASPER	0000325	MARION	NaSiF6	ADJ	03/67	7046		1.0
TOTAL POPULATION SERVED BY SOURCE WATER SYSTEM - - - - -						7046		
JEFFERSON CITY	0000328	JEFFERSON	NaSiF6	ADJ	12/66	7868		1.0
NEW MARKET UD	0000499	JEFFERSON		CONS		3088		
SHADY GROVE UD	0000626	JEFFERSON		CONS		5620		
TOTAL POPULATION SERVED BY SOURCE WATER SYSTEM - - - - -						16576		
JELlico	0000330	CAMPBELL	NaSiF6	ADJ	07/70	3548		1.0
TOTAL POPULATION SERVED BY SOURCE WATER SYSTEM - - - - -						3548		
JOHNSON CITY	0000331	WASHINGTON	Acid	ADJ	08/61	60025		1.0
TOTAL POPULATION SERVED BY SOURCE WATER SYSTEM - - - - -						60025		

POPULATION SERVED FLUORIDATED DRINKING WATER BY SOURCE SYSTEM,
CONSECUTIVE SYSTEM, AND COUNTY WITHIN STATE (AS OF 12/31/92)

TENNESSEE

WATER SYSTEMS AND CONSECUTIVE SYSTEMS SERVED	EPA ID NO	COUNTY	CHEM USED	STATUS	FLUOR START DATE	POP SERVED	NATURAL SYSTEMS NAT LEVEL	OPT LEVEL
JONESBORO	0000338	WASHINGTON	Acid	ADJ	04/86	14700		1.0
TOTAL POPULATION SERVED BY SOURCE WATER SYSTEM - - - - -						14700		
KENTON	0000347	OBION	NaF	ADJ	11/84	1647		1.0
TOTAL POPULATION SERVED BY SOURCE WATER SYSTEM - - - - -						1647		
KINGSPORT	0000349	SULLIVAN	NaSiF6	ADJ	06/55	71055		1.0
TOTAL POPULATION SERVED BY SOURCE WATER SYSTEM - - - - -						71055		
KINGSTON	0000360	ROANE	NaF	ADJ	11/83	6782		1.0
TOTAL POPULATION SERVED BY SOURCE WATER SYSTEM - - - - -						6782		
KNOX CHAPMAN WS	0000367	KNOX	NaSiF6	ADJ	04/82	17690		1.0
TOTAL POPULATION SERVED BY SOURCE WATER SYSTEM - - - - -						17690		
KNOXVILLE UTIL BD	0000366	KNOX	Acid	ADJ	01/74	167265		1.0
TOTAL POPULATION SERVED BY SOURCE WATER SYSTEM - - - - -						167265		
KNOXVILLE UTIL BD #3	0000892	KNOX	Acid	ADJ	06/92	3608		1.0
TOTAL POPULATION SERVED BY SOURCE WATER SYSTEM - - - - -						3608		
LA VERGNE WATER SYSTEM	0000386	RUTHERFORD	NaSiF6	ADJ	09/99	11000		1.0
TOTAL POPULATION SERVED BY SOURCE WATER SYSTEM - - - - -						11000		
LAFAYETTE WS	0000373	MACON	NaSiF6	ADJ	10/83	7220		1.0
TOTAL POPULATION SERVED BY SOURCE WATER SYSTEM - - - - -						7220		
LAFOLLETTE	0000374	CAMPBELL	Acid	ADJ	08/57	17280		1.0
TOTAL POPULATION SERVED BY SOURCE WATER SYSTEM - - - - -						17280		
LAUDERDALE CTY-WIDE WS	0000581	LAUDERDALE	NaSiF6	ADJ	09/73	9372		1.0
TOTAL POPULATION SERVED BY SOURCE WATER SYSTEM - - - - -						9372		
LAWRENCEBURG	0000392	LAWRENCE	NaSiF6	ADJ	02/53	13395		1.0
ETHRIDGE UD	0000677	LAWRENCE		CONS		1391		
FALL RIVER RD UD	0000239	LAWRENCE		CONS		1274		
NEW PROSPECT UTILITY DISTRICT	0000391	LAWRENCE		CONS		1310		
NORTHEAST LAWRENCE UD	0000389	LAWRENCE		CONS		821		
TOTAL POPULATION SERVED BY SOURCE WATER SYSTEM - - - - -						18191		

POPULATION SERVED FLUORIDATED DRINKING WATER BY SOURCE SYSTEM,
CONSECUTIVE SYSTEM, AND COUNTY WITHIN STATE (AS OF 12/31/92)

TENNESSEE

WATER SYSTEMS AND CONSECUTIVE SYSTEMS SERVED	EPA ID NO	COUNTY	CHEM USED	STATUS	FLUOR START DATE	POP SERVED	NATURAL SYSTEMS	
							NAT LEVEL	OPT LEVEL
LEBANON	0000393	WILSON	NaSiF6	ADJ	03/56	19946		1.0
LAGUARDO UD	0000394	WILSON		CONS		3633		
WILSON CO WATER & WASTEWATER	0000790	WILSON		CONS		6174		
TOTAL POPULATION SERVED BY SOURCE WATER SYSTEM - - - - -						29753		
LENOIR CITY	0000396	LOUDON	NaSiF6	ADJ	06/77	7717		1.0
TOTAL POPULATION SERVED BY SOURCE WATER SYSTEM - - - - -						7717		
LEOMA	0000399	LAWRENCE	NaF	ADJ	05/86	1258		1.0
TOTAL POPULATION SERVED BY SOURCE WATER SYSTEM - - - - -						1258		
LEWISBURG	0000400	MARSHALL	NaSiF6	ADJ	07/54	12174		1.0
CORNSVILLE WD	0000139	MARSHALL		CONS		982		
MARSHALL CO BD P.U. #1	0000105	MARSHALL		CONS		2325		
MARSHALL CO BD P.U. #2	0000857	MARSHALL		CONS		310		
MARSHALL CO BD P.U. #3	0000858	MARSHALL		CONS		463		
TOTAL POPULATION SERVED BY SOURCE WATER SYSTEM - - - - -						16254		
LEXINGTON	0000402	HENDERSON	NaSiF6	ADJ	01/69	15179		1.0
TOTAL POPULATION SERVED BY SOURCE WATER SYSTEM - - - - -						15179		
LINCOLN CO BD PUB UTIL	0000764	LINCOLN	NaF	ADJ	04/79	10357		1.0
TOTAL POPULATION SERVED BY SOURCE WATER SYSTEM - - - - -						10357		
LINDEN	0000404	PERRY	NaSiF6	ADJ	10/55	2461		1.0
TOTAL POPULATION SERVED BY SOURCE WATER SYSTEM - - - - -						2461		
LIVINGSTON	0000405	OVERTON	NaSiF6	ADJ	09/63	9975		1.0
NORTH OVERTON UD	0000013	OVERTON		CONS		2157		
WEST OVERTON UD	0000578	OVERTON		CONS		3152		
TOTAL POPULATION SERVED BY SOURCE WATER SYSTEM - - - - -						15284		
LOBELVILLE	0000406	PERRY	NaF	ADJ	05/74	1216		1.0
TOTAL POPULATION SERVED BY SOURCE WATER SYSTEM - - - - -						1216		
LORETTO	0000408	LAWRENCE	NaF	ADJ	05/68	2350		1.0
TOTAL POPULATION SERVED BY SOURCE WATER SYSTEM - - - - -						2350		

POPULATION SERVED FLUORIDATED DRINKING WATER BY SOURCE SYSTEM,
CONSECUTIVE SYSTEM, AND COUNTY WITHIN STATE (AS OF 12/31/92)

TENNESSEE

WATER SYSTEMS AND CONSECUTIVE SYSTEMS SERVED	EPA ID NO	COUNTY	CHEM USED	STATUS	FLUOR START DATE	POP SERVED	NATURAL SYSTEMS NAT LEVEL	OPT LEVEL
LOUDON	0000409	LOUDON	NaSiF6	ADJ	05/77	6416		1.0
TOTAL POPULATION SERVED BY SOURCE WATER SYSTEM - - - - -						6416		
LYNCHBURG	0000416	MOORE	NaF	ADJ	09/67	1286		1.0
TOTAL POPULATION SERVED BY SOURCE WATER SYSTEM - - - - -						1286		
MADISON SUB UD	0000424	DAVIDSON	NaSiF6	ADJ	11/67	38700		1.0
TOTAL POPULATION SERVED BY SOURCE WATER SYSTEM - - - - -						38700		
MARTIN	0000435	WEAKLEY	NaSiF6	ADJ	06/67	11702		1.0
TOTAL POPULATION SERVED BY SOURCE WATER SYSTEM - - - - -						11702		
MARYVILLE	0000438	BLOUNT	NaSiF6	ADJ	11/58	27902		1.0
TOTAL POPULATION SERVED BY SOURCE WATER SYSTEM - - - - -						27902		
MASON	0000440	TIPTON	NaF	ADJ	07/78	1665		1.0
TOTAL POPULATION SERVED BY SOURCE WATER SYSTEM - - - - -						1665		
MAURY CITY	0000441	CROCKETT	NaF	ADJ	02/82	1055		1.0
TOTAL POPULATION SERVED BY SOURCE WATER SYSTEM - - - - -						1055		
MCEWEN	0000420	HUMPHREYS	NaF	ADJ	02/87	1945		1.0
TOTAL POPULATION SERVED BY SOURCE WATER SYSTEM - - - - -						1945		
MCKENZIE	0000421	CARROLL	NaSiF6	ADJ	02/72	5487		1.0
TOTAL POPULATION SERVED BY SOURCE WATER SYSTEM - - - - -						5487		
MCMINNVILLE	0000423	WARREN	NaSiF6	ADJ	06/62	14613		1.0
TOTAL POPULATION SERVED BY SOURCE WATER SYSTEM - - - - -						14613		
MEDINA	0000445	GIBSON	NaF	ADJ	11/76	1130		1.0
TOTAL POPULATION SERVED BY SOURCE WATER SYSTEM - - - - -						1130		
MEMPHIS	0000450	SHELBY	Acid	ADJ	02/70	622735		1.0
SHELBY CO BD P.U.	0000773	SHELBY		CONS		42150		
TOTAL POPULATION SERVED BY SOURCE WATER SYSTEM - - - - -						664885		

POPULATION SERVED FLUORIDATED DRINKING WATER BY SOURCE SYSTEM,
CONSECUTIVE SYSTEM, AND COUNTY WITHIN STATE (AS OF 12/31/92)

TENNESSEE

WATER SYSTEMS AND CONSECUTIVE SYSTEMS SERVED	EPA ID NO	COUNTY	CHEM USED	STATUS	FLUOR START DATE	POP SERVED	NATURAL SYSTEMS NAT LEVEL	OPT LEVEL
MEMPHIS NAS	0000468	SHELBY	Acid	ADJ	00/00	18000		1.0
TOTAL POPULATION SERVED BY SOURCE WATER SYSTEM - - - - -						18000		
METRO NASHVILLE WD	0000494	DAVIDSON	NaSiF6	ADJ	12/53	690000		1.0
TOTAL POPULATION SERVED BY SOURCE WATER SYSTEM - - - - -						690000		
MILAN	0000458	GIBSON	NaSiF6	ADJ	03/51	10644		1.0
TOTAL POPULATION SERVED BY SOURCE WATER SYSTEM - - - - -						10644		
MILLINGTON	0000463	SHELBY	NaSiF6	ADJ	01/57	7155		1.0
TOTAL POPULATION SERVED BY SOURCE WATER SYSTEM - - - - -						7155		
MONTEAGLE PUD	0000470	GRUNDY	NaSiF6	ADJ	10/80	2108		1.0
TOTAL POPULATION SERVED BY SOURCE WATER SYSTEM - - - - -						2108		
MONTEREY	0000471	PUTNAM	NaSiF6	ADJ	04/78	3479		1.0
EAST FORK UD	0000853	OVERTON		CONS		1539		
STANDING STONE UD	0000862	PUTNAM		CONS		400		
TOTAL POPULATION SERVED BY SOURCE WATER SYSTEM - - - - -						5418		
MORRISTOWN	0000474	HAMBLEN	Acid	ADJ	01/76	27689		1.0
BEAN STATION	0000041	GRAINGER		CONS		3337		
BULL'S GAP UD	0000082	HAWKINS		CONS		1075		
RUSSELLVILLE-WHITESBURG UD	0000598	HAMBLEN		CONS		9830		
RUTLEDGE	0000600	GRAINGER		CONS		1156		
SOUTH MORRISTOWN-WITT UD	0000650	HAMBLEN		CONS		2084		
TOTAL POPULATION SERVED BY SOURCE WATER SYSTEM - - - - -						45171		
MOUNT PLEASANT	0000488	MAURY	NaSiF6	ADJ	12/62	5905		1.0
TOTAL POPULATION SERVED BY SOURCE WATER SYSTEM - - - - -						5905		
MUNFORD	0000490	TIPTON	NaF	ADJ	10/82	4320		1.0
ATAKA	0000033	TIPTON		CONS		1341		
TOTAL POPULATION SERVED BY SOURCE WATER SYSTEM - - - - -						5661		
MURFREESBORO	0000491	RUTHERFORD	NaSiF6	ADJ	05/54	44922		1.0
TOTAL POPULATION SERVED BY SOURCE WATER SYSTEM - - - - -						44922		
NEW JOHNSONVILLE	0000497	HUMPHREYS	NaSiF6	ADJ	07/66	1587		1.0
TOTAL POPULATION SERVED BY SOURCE WATER SYSTEM - - - - -						1587		

POPULATION SERVED FLUORIDATED DRINKING WATER BY SOURCE SYSTEM,
CONSECUTIVE SYSTEM, AND COUNTY WITHIN STATE (AS OF 12/31/92)

TENNESSEE

WATER SYSTEMS AND CONSECUTIVE SYSTEMS SERVED	EPA ID NO	COUNTY	CHEM USED	STATUS	FLUOR START DATE	POP SERVED	NATURAL SYSTEMS NAT LEVEL	OPT LEVEL
NEWBERN	0000496	DYER	NaSiF6	ADJ	06/86	7030		1.0
TOTAL POPULATION SERVED BY SOURCE WATER SYSTEM - - - - -						7030		
NEWPORT	0000500	COCKE	NaSiF6	ADJ	01/65	16346		1.0
WEBB CREEK UD	0000261	SEVIER		CONS		844		
TOTAL POPULATION SERVED BY SOURCE WATER SYSTEM - - - - -						17190		
NOLENSVILLE UD	0000511	WILLIAMSON	NaF	ADJ	06/80	5393		1.0
TOTAL POPULATION SERVED BY SOURCE WATER SYSTEM - - - - -						5393		
NORRIS	0000573	ANDERSON	Acid	ADJ	07/69	1957		1.0
TOTAL POPULATION SERVED BY SOURCE WATER SYSTEM - - - - -						1957		
NORTH STEWART UD	0000195	STEWART	NaF	ADJ	06/99	3087		1.0
TOTAL POPULATION SERVED BY SOURCE WATER SYSTEM - - - - -						3087		
NORTHEAST KNOX UD	0000515	KNOX	Acid	ADJ	08/80	11482		1.0
TOTAL POPULATION SERVED BY SOURCE WATER SYSTEM - - - - -						11482		
OAK RIDGE	0000522	ANDERSON	NaSiF6	ADJ	06/53	29700		1.0
TOTAL POPULATION SERVED BY SOURCE WATER SYSTEM - - - - -						29700		
OLD HICKORY UD	0000527	DAVIDSON	NaSiF6	ADJ	08/64	3422		1.0
LAKWOOD WATER DEPT	0000528	DAVIDSON		CONS		2009		
RAYON CITY WATER CO	0000529	DAVIDSON		CONS		1290		
TOTAL POPULATION SERVED BY SOURCE WATER SYSTEM - - - - -						6721		
OLIVER SPRINGS	0000523	ROANE	Acid	ADJ	01/86	5392		1.0
TOTAL POPULATION SERVED BY SOURCE WATER SYSTEM - - - - -						5392		
ONEIDA	0000532	SCOTT	Acid	ADJ	02/83	7373		1.0
TOTAL POPULATION SERVED BY SOURCE WATER SYSTEM - - - - -						7373		
PARIS	0000536	HENRY	NaSiF6	ADJ	10/52	11495		1.0
N.W. HENRY CO UD	0000838	HENRY		CONS		1235		
SOUTH PARIS WATER CO OP	0000537	HENRY		CONS		1380		
TOTAL POPULATION SERVED BY SOURCE WATER SYSTEM - - - - -						14110		

POPULATION SERVED FLUORIDATED DRINKING WATER BY SOURCE SYSTEM,
CONSECUTIVE SYSTEM, AND COUNTY WITHIN STATE (AS OF 12/31/92)

TENNESSEE

WATER SYSTEMS AND CONSECUTIVE SYSTEMS SERVED	EPA ID NO	COUNTY	CHEM USED	STATUS	FLUOR START DATE	POP SERVED	NATURAL SYSTEMS NAT LEVEL	OPT LEVEL
PARSONS	0000541	DECATUR	NaSiF6	ADJ	04/65	3511		1.0
NORTH UD - DECATUR CO	0000883	DECATUR		CONS		755		
PERRYVILLE UD	0000543	DECATUR		CONS		1452		
TOTAL POPULATION SERVED BY SOURCE WATER SYSTEM - - - - -						5718		
PIGEON FORGE	0000548	SEVIER	NaSiF6	ADJ	08/65	5206		1.0
TOTAL POPULATION SERVED BY SOURCE WATER SYSTEM - - - - -						5206		
PIKEVILLE	0000551	BLEDSOE	Acid	ADJ	05/87	2730		1.0
TOTAL POPULATION SERVED BY SOURCE WATER SYSTEM - - - - -						2730		
PORTLAND	0000559	SUMNER	NaSiF6	ADJ	08/65	8867		1.0
TOTAL POPULATION SERVED BY SOURCE WATER SYSTEM - - - - -						8867		
PULASKI	0000562	GILES	NaSiF6	ADJ	11/68	9180		1.0
FAIRVIEW UD	0000563	GILES		CONS		941		
LYNNVILLE WATER DEPT	0000419	GILES		CONS		588		
MINOR HILL UTILITY CORPORATION	0000469	GILES		CONS		2907		
TARPLEY SHOP UD	0000566	GILES		CONS		1820		
TOTAL POPULATION SERVED BY SOURCE WATER SYSTEM - - - - -						15436		
PURYEAR	0000568	HENRY	NaF	ADJ	12/82	847		1.0
TOTAL POPULATION SERVED BY SOURCE WATER SYSTEM - - - - -						847		
REELFOOT UD	0000575	LAKE	Acid	ADJ	10/91	710		1.0
TOTAL POPULATION SERVED BY SOURCE WATER SYSTEM - - - - -						710		
RIDGELY	0000579	LAKE	NaSiF6	ADJ	04/62	2300		1.0
TOTAL POPULATION SERVED BY SOURCE WATER SYSTEM - - - - -						2300		
RIPLEY	0000580	LAUDERDALE	NaSiF6	ADJ	09/56	8366		1.0
TOTAL POPULATION SERVED BY SOURCE WATER SYSTEM - - - - -						8366		
ROCKWOOD	0000590	ROANE	Acid	ADJ	09/59	7387		1.0
MIDTOWN UTILITY DISTRICT	0000457	ROANE		CONS		3188		
TOTAL POPULATION SERVED BY SOURCE WATER SYSTEM - - - - -						10575		

POPULATION SERVED FLUORIDATED DRINKING WATER BY SOURCE SYSTEM,
CONSECUTIVE SYSTEM, AND COUNTY WITHIN STATE (AS OF 12/31/92)

TENNESSEE

WATER SYSTEMS AND CONSECUTIVE SYSTEMS SERVED	EPA ID NO	COUNTY	CHEM USED	STATUS	FLUOR START DATE	POP SERVED	NATURAL SYSTEMS NAT LEVEL	OPT LEVEL
ROGERSVILLE	0000593	HAWKINS	NaSiF6	ADJ	01/66	6578		1.0
LAKEVIEW UD	0000596	HAWKINS		CONS		1501		
PERSIA UD	0000594	HAWKINS		CONS		2408		
STRIGGERSVILL UD	0000673	HAWKINS		CONS		643		
TOTAL POPULATION SERVED BY SOURCE WATER SYSTEM - - - - -						11130		
SALE CREEK UD	0000605	HAMILTON	Acid	ADJ	05/87	1143		1.0
TOTAL POPULATION SERVED BY SOURCE WATER SYSTEM - - - - -						1143		
SAVANNAH	0000611	HARDIN	NaSiF6	ADJ	12/69	13885		1.0
TOTAL POPULATION SERVED BY SOURCE WATER SYSTEM - - - - -						13885		
SAVANNAH VALLEY UD	0000613	HAMILTON	NaF	ADJ	09/87	8401		1.0
TOTAL POPULATION SERVED BY SOURCE WATER SYSTEM - - - - -						8401		
SELMER	0000615	MCNAIRY	NaF	ADJ	11/73	13754		1.0
EASTVIEW UD	0000570	MCNAIRY		CONS		1502		
TOTAL POPULATION SERVED BY SOURCE WATER SYSTEM - - - - -						15256		
SEVIERVILLE	0000617	SEVIER	NaSiF6	ADJ	08/65	10449		1.0
TOTAL POPULATION SERVED BY SOURCE WATER SYSTEM - - - - -						10449		
SEWANEE UD	0000623	FRANKLIN	NaSiF6	ADJ	07/59	4492		1.0
TOTAL POPULATION SERVED BY SOURCE WATER SYSTEM - - - - -						4492		
SHARON	0000627	WEAKLEY	NaF	ADJ	02/67	1365		1.0
TOTAL POPULATION SERVED BY SOURCE WATER SYSTEM - - - - -						1365		
SHELBYVILLE	0000628	BEDFORD	NaSiF6	ADJ	02/55	17330		1.0
FLAT CREEK COOP	0000629	BEDFORD		CONS		1094		
TOTAL POPULATION SERVED BY SOURCE WATER SYSTEM - - - - -						18424		
SMITH UD #1	0000636	SMITH	NaSiF6	ADJ	09/73	4253		1.0
ALEXANDRIA WS	0000008	DE KALB		CONS		1610		
TOTAL POPULATION SERVED BY SOURCE WATER SYSTEM - - - - -						5863		
SMITHVILLE	0000637	DE KALB	NaSiF6	ADJ	01/69	4986		1.0
DEKALB UD #1	0000188	DE KALB		CONS		4450		
DEKALB UD #2	0000833	DE KALB		CONS		1420		

POPULATION SERVED FLUORIDATED DRINKING WATER BY SOURCE SYSTEM,
CONSECUTIVE SYSTEM, AND COUNTY WITHIN STATE (AS OF 12/31/92)

TENNESSEE

WATER SYSTEMS AND CONSECUTIVE SYSTEMS SERVED	EPA ID NO	COUNTY	CHEM USED	STATUS	FLUOR START DATE	POP SERVED	NATURAL SYSTEMS NAT LEVEL	OPT LEVEL
DEKALB UD #3	0000834	DE KALB		CONS		598		
DEKALB UD #4	0000835	DE KALB		CONS		295		
TOTAL POPULATION SERVED BY SOURCE WATER SYSTEM - - - - -						11749		
SMYRNA	0000639	RUTHERFORD	NaSiF6	ADJ	03/64	14295		1.0
TOTAL POPULATION SERVED BY SOURCE WATER SYSTEM - - - - -						14295		
SOMERVILLE	0000641	FAYETTE	Acid	ADJ	00/00	4198		1.0
WILLISTON WATER SYSTEM	0000753	FAYETTE		CONS		687		
TOTAL POPULATION SERVED BY SOURCE WATER SYSTEM - - - - -						4885		
SOUTH FULTON	0000648	OBION	NaSiF6	ADJ	01/67	4307		1.0
TOTAL POPULATION SERVED BY SOURCE WATER SYSTEM - - - - -						4307		
SOUTH PITTSBURG	0000651	MARION	NaSiF6	ADJ	04/60	5403		1.0
TOTAL POPULATION SERVED BY SOURCE WATER SYSTEM - - - - -						5403		
SPARTA	0000652	WHITE	NaSiF6	ADJ	01/58	8259		1.0
DEWHITE UD	0000190	WHITE		CONS		3492		
OCONNOR UD	0000526	WHITE		CONS		4826		
QUBECK WALLING UD #1	0000569	WHITE		CONS		2274		
QUBECK WALLING UD #2	0000852	WHITE		CONS		328		
TOTAL POPULATION SERVED BY SOURCE WATER SYSTEM - - - - -						19179		
SPENCER	0000655	VAN BUREN	NaF	ADJ	09/74	3556		1.0
TOTAL POPULATION SERVED BY SOURCE WATER SYSTEM - - - - -						3556		
SPRING CITY	0000656	RHEA	NaF	ADJ	08/89	2750		1.0
TOTAL POPULATION SERVED BY SOURCE WATER SYSTEM - - - - -						2750		
SPRINGFIELD	0000666	ROBERTSON	NaSiF6	ADJ	07/54	21606		1.0
GREENBRIER WATER SYSTEM	0000271	ROBERTSON		CONS		3080		
TOTAL POPULATION SERVED BY SOURCE WATER SYSTEM - - - - -						24686		
ST JOSEPH WS	0000604	LAWRENCE	NaF	ADJ	06/77	1179		1.0
TOTAL POPULATION SERVED BY SOURCE WATER SYSTEM - - - - -						1179		
SUMMERTOWN UD	0000676	LAWRENCE	NaF	ADJ	12/80	1496		1.0
TOTAL POPULATION SERVED BY SOURCE WATER SYSTEM - - - - -						1496		

POPULATION SERVED FLUORIDATED DRINKING WATER BY SOURCE SYSTEM,
CONSECUTIVE SYSTEM, AND COUNTY WITHIN STATE (AS OF 12/31/92)

TENNESSEE

WATER SYSTEMS AND CONSECUTIVE SYSTEMS SERVED	EPA ID NO	COUNTY	CHEM USED	STATUS	FLUOR START DATE	POP SERVED	NATURAL SYSTEMS NAT LEVEL	OPT LEVEL
SWEETWATER	0000687	MONROE	NaSiF6	ADJ	04/70	8210		1.0
TOTAL POPULATION SERVED BY SOURCE WATER SYSTEM - - - - -						8210		
TAFT YOUTH CENTER	0000553	BLEDSOE	NaSiF6	ADJ	/67	1000		1.0
FALL CREEK FALLS UD	0000552	VAN BUREN		CONS		1791		
TOTAL POPULATION SERVED BY SOURCE WATER SYSTEM - - - - -						2791		
TELLICO AREA SERVICES SYSTEM	0000726	MONROE	NaSiF6	ADJ	11/82	2015		1.0
MADISONVILLE WATER DEPT	0000425	MONROE		CONS		6437		
TELLICO VILLAGE	0000871	LOUDEN		CONS		1100		
TOTAL POPULATION SERVED BY SOURCE WATER SYSTEM - - - - -						9552		
TELLICO PLAINS	0000693	MONROE	NaF	ADJ	12/83	3543		1.0
TOTAL POPULATION SERVED BY SOURCE WATER SYSTEM - - - - -						3543		
TENNESSEE AMERICAN WC	0000107	HAMILTON	Acid	ADJ	09/52	149467		1.0
FT OGLETHORPE, GA	0230179	CATOOSA, GA		CONS		0		
RINGOLD, GA	0230180	CATOOSA, GA		CONS		0		
ROSSVILLE, GA		WALKER, GA		CONS		0		
SIGNAL MOUNTAIN WATER SYSTEM	0000634	HAMILTON		CONS		7336		
TOTAL POPULATION SERVED BY SOURCE WATER SYSTEM - - - - -						156803		
TENNESSEE RIDGE	0000698	HOUSTON	NaF	ADJ	07/82	2437		1.0
TOTAL POPULATION SERVED BY SOURCE WATER SYSTEM - - - - -						2437		
TIPTONVILLE	0000700	LAKE	NaSiF6	ADJ	04/82	2175		1.0
PROCTOR CITY UD	0000561	LAKE		CONS		357		
TOTAL POPULATION SERVED BY SOURCE WATER SYSTEM - - - - -						2532		
TRENTON	0000707	GIBSON	NaSiF6	ADJ	01/64	5101		1.0
TOTAL POPULATION SERVED BY SOURCE WATER SYSTEM - - - - -						5101		
TREZEVANT	0000710	CARROLL	NaSiF6	ADJ	08/73	1178		1.0
TOTAL POPULATION SERVED BY SOURCE WATER SYSTEM - - - - -						1178		
TRIMBLE	0000711	DYER	NaF	ADJ	04/86	831		1.0
TOTAL POPULATION SERVED BY SOURCE WATER SYSTEM - - - - -						831		

POPULATION SERVED FLUORIDATED DRINKING WATER BY SOURCE SYSTEM,
CONSECUTIVE SYSTEM, AND COUNTY WITHIN STATE (AS OF 12/31/92)

TENNESSEE

WATER SYSTEMS AND CONSECUTIVE SYSTEMS SERVED	EPA ID NO	COUNTY	CHEM USED	STATUS	FLUOR START DATE	POP SERVED	NATURAL SYSTEMS NAT LEVEL	OPT LEVEL
TURNBULL UD	0000716	DICKSON	NaSiF6	ADJ	01/67	5865		1.0
WHITE BLUFF UD	0000744	DICKSON		CONS		4036		
TOTAL POPULATION SERVED BY SOURCE WATER SYSTEM - - - - -						9901		
UNION CITY	0000720	OBION	NaSiF6	ADJ	05/53	15119		1.0
REELFOOT WATER ASSOC.	0000757	OBION		CONS		696		
TOTAL POPULATION SERVED BY SOURCE WATER SYSTEM - - - - -						15815		
UNION FORK-BAKEWELL UD	0000037	HAMILTON	NaF	ADJ	04/82	2401		1.0
TOTAL POPULATION SERVED BY SOURCE WATER SYSTEM - - - - -						2401		
VAN LEER	0000724	DICKSON	NaSiF6	ADJ	12/86	1539		1.0
TOTAL POPULATION SERVED BY SOURCE WATER SYSTEM - - - - -						1539		
WALDENS RIDGE UTIL DIST	0000635	HAMILTON	NaF	ADJ	07/81	5827		1.0
TOTAL POPULATION SERVED BY SOURCE WATER SYSTEM - - - - -						5827		
WARREN CO UTIL DIST	0000818	OVERTON	NaSiF6	ADJ	04/84	12577		1.0
TOTAL POPULATION SERVED BY SOURCE WATER SYSTEM - - - - -						12577		
WATERTOWN	0000732	WILSON	NaF	ADJ	01/76	1632		1.0
TOTAL POPULATION SERVED BY SOURCE WATER SYSTEM - - - - -						1632		
WAVERLY	0000733	HUMPHREYS	Acid	ADJ	09/59	5793		1.0
TOTAL POPULATION SERVED BY SOURCE WATER SYSTEM - - - - -						5793		
WAYNESBORO	0000736	WAYNE	NaSiF6	ADJ	05/64	3586		1.0
TOTAL POPULATION SERVED BY SOURCE WATER SYSTEM - - - - -						3586		
WEST KNOX UD	0000371	KNOX	Acid	ADJ		31320		1.0
TOTAL POPULATION SERVED BY SOURCE WATER SYSTEM - - - - -						31320		
WEST WARREN-VIOLA UD	0000742	WARREN	NaSiF6	ADJ	05/86	6168		1.0
TOTAL POPULATION SERVED BY SOURCE WATER SYSTEM - - - - -						6168		
WEST WILSON UD	0000743	WILSON	NaSiF6	ADJ	09/67	25774		1.0
TOTAL POPULATION SERVED BY SOURCE WATER SYSTEM - - - - -						25774		

POPULATION SERVED FLUORIDATED DRINKING WATER BY SOURCE SYSTEM,
CONSECUTIVE SYSTEM, AND COUNTY WITHIN STATE (AS OF 12/31/92)

TENNESSEE

WATER SYSTEMS AND CONSECUTIVE SYSTEMS SERVED	EPA ID NO	COUNTY	CHEM USED	STATUS	FLUOR START DATE	POP SERVED	NATURAL SYSTEMS NAT LEVEL	OPT LEVEL
WHITEVILLE	0000748	HARDEMAN	NaF	ADJ	06/82	1467		1.0
TOTAL POPULATION SERVED BY SOURCE WATER SYSTEM - - - - -						1467		
WHITWELL	0000749	MARION	NaSiF6	ADJ	11/82	3386		1.0
WEST VALLEY WATER SYSTEM INC	0000750	MARION		CONS		1666		
TOTAL POPULATION SERVED BY SOURCE WATER SYSTEM - - - - -						5052		
WINCHESTER	0000754	FRANKLIN	NaSiF6	ADJ	11/53	14597		1.0
TOTAL POPULATION SERVED BY SOURCE WATER SYSTEM - - - - -						14597		
WOODBURY	0000756	CANNON	NaSiF6	ADJ	06/54	5663		1.0
TOTAL POPULATION SERVED BY SOURCE WATER SYSTEM - - - - -						5663		

STATE SUMMARY DATA AS OF 12/31/92

TEXAS

SYSTEM SIZE CLASSIFICATION

	FLUORIDATED SYSTEMS		PUBLIC WATER SYSTEMS	
	NUMBER OF SYSTEMS	TOTAL POPULATION	NUMBER OF SYSTEMS	TOTAL POPULATION
=<1,000	209	126,580	3,096	804,000
1,001-5,000	414	1,016,262	1,124	2,595,000
5,001-10,000	92	657,429	203	1,418,000
10,001-50,000	119	2,377,798	185	3,745,000
50,001-100,000	15	1,098,786	22	1,651,000
>100,000	18	5,693,123	20	6,927,000
TOTAL	867	10,969,978	4,650	17,141,000

FLUORIDATED SYSTEM CLASSIFICATION

	NUMBER	POPULATION	PERCENTAGE (POP.)
ADJUSTED	163	5,887,601	53.7
CONSECUTIVE	177	2,126,982	19.4
NATURAL	527	2,955,395	26.9
TOTAL	867	10,699,978	

SCHOOLS, INDIAN AND MILITARY SYSTEMS

	ADJUSTED		NATURAL	
	NUMBER	POP.	NUMBER	POP.
TOTAL SCHOOLS	0	0	0	0
INDIAN SYSTEMS	0	0	0	0
INDIAN SCHOOLS	0	0	0	0
MILITARY SYSTEMS	13	125,812	2	5,500

CHEMICAL USAGE OF FLUORIDATING SYSTEMS

	NUMBER	POPULATION
SODIUM FLUORIDE	39	371,567
SODIUM SILICOFLUORIDE	57	2,344,077
HYDROFLUOSILICIC ACID	223	5,182,630

POPULATION SERVED FLUORIDATED DRINKING WATER BY SOURCE SYSTEM,
CONSECUTIVE SYSTEM, AND COUNTY WITHIN STATE (AS OF 12/31/92)

TEXAS

WATER SYSTEMS AND CONSECUTIVE SYSTEMS SERVED	EPA ID NO	COUNTY	CHEM USED	STATUS	FLUOR START DATE	POP SERVED	NATURAL SYSTEMS NAT LEVEL	OPT LEVEL
ABERNATHY	0950001	HALE				2600	2.7	
				NATL				
						2600		
						2600		
ABINGER	0340002	CASS				2800	1.2	
				NATL				
						2800		
						2800		
ACRES WSC	0140018	BELL				565	2.5	
				NATL				
						565		
						565		
AIRLINE MHP	1650003	MIDLAND				900	1.0	
				NATL				
						900		
						900		
ALABAMA-COUSHATTA WS	1870043	POLK	OTHER	ADJ	00/89	615		0.8
						615		
						615		
						615		
ALAMO	1080001	HIDALGO				9996	0.7	
				NATL				
						9996		
						9996		
ALICE	1250001	JIM WELLS	NaSiF6	ADJ	01/67	19788		0.8
						19788		
						19788		
						19788		
ALPINE	0220001	BREWSTER				5850	1.8	
				NATL				
						5850		
						5850		
ALTO	0370001	CHEROKEE				1950	0.7	
				NATL				
						1950		
						1950		
ALUMINUM CO OF AMERICA	0290014	CALHOUN				2500	1.0	
				NATL				
						2500		
						2500		
ALVARADO	1260001	JOHNSON				3750	2.6	
				NATL				
						3750		
						3750		
ALVIN	0200001	BRAZORIA				20466	1.0	
				NATL				
						20466		
						20466		
AMARILLO MWS	1880001	POTTER				159000	0.9	
				NATL				
						159000		
						159000		

POPULATION SERVED FLUORIDATED DRINKING WATER BY SOURCE SYSTEM,
CONSECUTIVE SYSTEM, AND COUNTY WITHIN STATE (AS OF 12/31/92)

TEXAS

WATER SYSTEMS AND CONSECUTIVE SYSTEMS SERVED	EPA ID NO	COUNTY	CHEM USED	STATUS	FLUOR START DATE	POP SERVED	NATURAL SYSTEMS NAT LEVEL	OPT LEVEL
AMHERST	1400006	LAMB				742	1.4	
TOTAL POPULATION SERVED BY SOURCE WATER SYSTEM - - - - -						742		
ANDREWS	0020001	ANDREWS				11061	4.9	
TOTAL POPULATION SERVED BY SOURCE WATER SYSTEM - - - - -						11061		
ANGLETON	0200002	BRAZORIA				20016	0.7	
TOTAL POPULATION SERVED BY SOURCE WATER SYSTEM - - - - -						20016		
ANNA	0430027	COLLIN				1350	1.2	
TOTAL POPULATION SERVED BY SOURCE WATER SYSTEM - - - - -						1350		
ANTON	1100001	HOCKLEY				1190	1.5	
TOTAL POPULATION SERVED BY SOURCE WATER SYSTEM - - - - -						1190		
APACHE SHORES-RESORT PROP INC	2270031	TRAVIS				1400	2.6	
TOTAL POPULATION SERVED BY SOURCE WATER SYSTEM - - - - -						1400		
ARCADIAN GARDENS SUBD	1010001	HARRIS				579	0.7	
TOTAL POPULATION SERVED BY SOURCE WATER SYSTEM - - - - -						579		
ARLAM-CONCORD WSC	2010004	RUSK				843	1.0	
TOTAL POPULATION SERVED BY SOURCE WATER SYSTEM - - - - -						843		
ARLEDGE RIDGE WSC	0740019	FANNIN				900	1.5	
TOTAL POPULATION SERVED BY SOURCE WATER SYSTEM - - - - -						900		
ARLINGTON	2200001	TARRANT	Acid	ADJ	/68	266212		0.8
TOTAL POPULATION SERVED BY SOURCE WATER SYSTEM - - - - -						266212		
ARMSTRONG WSC	0140019	BELL				1445	4.5	
TOTAL POPULATION SERVED BY SOURCE WATER SYSTEM - - - - -						1445		
ARP	2120001	SMITH	NaF	ADJ	06/85	1290		0.8
TOTAL POPULATION SERVED BY SOURCE WATER SYSTEM - - - - -						1290		

POPULATION SERVED FLUORIDATED DRINKING WATER BY SOURCE SYSTEM,
CONSECUTIVE SYSTEM, AND COUNTY WITHIN STATE (AS OF 12/31/92)

TEXAS

WATER SYSTEMS AND CONSECUTIVE SYSTEMS SERVED	EPA ID NO	COUNTY	CHEM USED	STATUS	FLUOR START DATE	POP SERVED	NATURAL SYSTEMS NAT LEVEL	OPT LEVEL
ARROYO WSC	0310031	CAMERON			NATL	900	0.9	
TOTAL POPULATION SERVED BY SOURCE WATER SYSTEM - - - - -						900		
ASSOC UTIL IVANHOE SUBD	2290010	TYLER			NATL	2214	0.9	
TOTAL POPULATION SERVED BY SOURCE WATER SYSTEM - - - - -						2214		
ATACOSA RURAL WSC	0150040	BEXAR			NATL	4626	1.9	
TOTAL POPULATION SERVED BY SOURCE WATER SYSTEM - - - - -						4626		
ATHENS MUNICIPAL WATER AUTH	1070005	HENDERSON	NaF	ADJ	12/88	12267		0.8
TOTAL POPULATION SERVED BY SOURCE WATER SYSTEM - - - - -						12267		
AUSTIN	2270001	TRAVIS	Acid	ADJ	/72	486000		0.8
BERGSTOM AFB	2270185	TRAVIS		CONS		7057		
NORTH AUSTIN MUD NO. 1	2270226	TRAVIS		CONS		4635		
NORTH CENTRAL AUSTIN MUD	2270228	TRAVIS		CONS		8064		
NORTHWEST TRAVIS CO MUD	2270209	TRAVIS		CONS		3100		
SOUTH AUSTIN GROWTH CORR.	2270230	TRAVIS		CONS		4983		
SOUTHWEST TRAVIS CO. MUD #1	2270229	TRAVIS		CONS		3600		
TRAVIS CO. WCID #10	2270182	TRAVIS		CONS		6000		
TRAVIS CO. WCID #14	2270183	TRAVIS		CONS		2700		
WELLS BRANCH MUD NO. 1	2270227	TRAVIS		CONS		9761		
TOTAL POPULATION SERVED BY SOURCE WATER SYSTEM - - - - -						535900		
AVALON WSC	0700019	ELLIS			NATL	600	2.8	
TOTAL POPULATION SERVED BY SOURCE WATER SYSTEM - - - - -						600		
AXTELL WSC	1550016	MCLENNAN			NATL	1230	2.0	
TOTAL POPULATION SERVED BY SOURCE WATER SYSTEM - - - - -						1230		
AZLE	0022002	TARRANT-PARKER	Acid	ADJ	08/88	9343		0.8
TOTAL POPULATION SERVED BY SOURCE WATER SYSTEM - - - - -						9343		
BAILEY	0740038	FANNIN			NATL	250	1.5	
TOTAL POPULATION SERVED BY SOURCE WATER SYSTEM - - - - -						250		
BALLINGER	2000001	RUNNELS	Acid	ADJ	05/85	3968		0.8
TOTAL POPULATION SERVED BY SOURCE WATER SYSTEM - - - - -						3968		

POPULATION SERVED FLUORIDATED DRINKING WATER BY SOURCE SYSTEM,
CONSECUTIVE SYSTEM, AND COUNTY WITHIN STATE (AS OF 12/31/92)

TEXAS

WATER SYSTEMS AND CONSECUTIVE SYSTEMS SERVED	EPA ID NO	COUNTY	CHEM USED	STATUS	FLUOR START DATE	POP SERVED	NATURAL SYSTEMS NAT LEVEL	OPT LEVEL
BALMORHEA	1950002	REEVES			NATL	765	1.2	
	TOTAL POPULATION SERVED BY SOURCE WATER SYSTEM - - - - -					765		
BAMMEL UD	1010365	HARRIS			NATL	2523	0.9	
	TOTAL POPULATION SERVED BY SOURCE WATER SYSTEM - - - - -					2523		
BARDWELL	0700020	ELLIS			NATL	500	6.1	
	TOTAL POPULATION SERVED BY SOURCE WATER SYSTEM - - - - -					500		
BARSTOW	2380006	WARD			NATL	650	2.5	
	TOTAL POPULATION SERVED BY SOURCE WATER SYSTEM - - - - -					650		
BARTLETT	2460006	WILLIAMSON			NATL	1567	2.8	
	TOTAL POPULATION SERVED BY SOURCE WATER SYSTEM - - - - -					1567		
BARTONVILLE WSC	0610020	DENTON			NATL	4050	1.5	
	TOTAL POPULATION SERVED BY SOURCE WATER SYSTEM - - - - -					4050		
BAY CITY	1610001	MATAGORDA	Acid	ADJ	01/68	17837		0.8
	TOTAL POPULATION SERVED BY SOURCE WATER SYSTEM - - - - -					17837		
BAYSHORE MUD	1010055	HARRIS			NATL	3200	2.8	
	TOTAL POPULATION SERVED BY SOURCE WATER SYSTEM - - - - -					3200		
BAYTOWN AREA WA	1011742	HARRIS	Acid	ADJ	09/84	0		0.8
	TOTAL POPULATION SERVED BY SOURCE WATER SYSTEM - - - - -					0		
BCY WATER SUPPLY CORPORATION	0010018	ANDERSON	NaF	ADJ	01/86	1365		0.8
	TOTAL POPULATION SERVED BY SOURCE WATER SYSTEM - - - - -					1365		
BEAUMONT	1230001	JEFFERSON	NaSiF6	ADJ	07/71	114000		0.8
	TOTAL POPULATION SERVED BY SOURCE WATER SYSTEM - - - - -					114000		
BECKVILLE	1830002	PANOLA			NATL	783	1.2	
	TOTAL POPULATION SERVED BY SOURCE WATER SYSTEM - - - - -					783		
BEEVILLE	0130001	BEE			NATL	14780	0.8	
	TOTAL POPULATION SERVED BY SOURCE WATER SYSTEM - - - - -					14780		

POPULATION SERVED FLUORIDATED DRINKING WATER BY SOURCE SYSTEM,
CONSECUTIVE SYSTEM, AND COUNTY WITHIN STATE (AS OF 12/31/92)

TEXAS

WATER SYSTEMS AND CONSECUTIVE SYSTEMS SERVED	EPA ID NO	COUNTY	CHEM USED	STATUS	FLUOR START DATE	POP SERVED	NATURAL SYSTEMS NAT LEVEL	OPT LEVEL
BELL COUNTY WCID #1	0140016	BELL	NaSiF6	ADJ	06/63	0		0.8
439 WSC	0140076	BELL		CONS		1800		
BELL CO WCID #3	0140031	BELL		CONS		2040		
BELL CO WCID #4	0140023	BELL		CONS		10400		
BELTON	1430002	BELL		CONS		923		
COPPERAS COVE	0500001	CORYELL		CONS		26000		
DENMAN'S	0140113	BELL		CONS		0		
EAGLE POINT WS	0140077	BELL		CONS		220		
FORT HOOD	0140107	BELL		CONS		38895		
KILLEEN	0140006	BELL		CONS		51384		
RENCH'S	0140097	BELL		CONS		40		
TEMPLE	0190005	BELL		CONS		46563		
TOTAL POPULATION SERVED BY SOURCE WATER SYSTEM - - - - -						178265		
BELL-MILAM FALLS WSC 1	0140007	BELL		NATL		1180	1.2	
TOTAL POPULATION SERVED BY SOURCE WATER SYSTEM - - - - -						1180		
BELLS	0910001	GRAYSON		NATL		1000	2.4	
TOTAL POPULATION SERVED BY SOURCE WATER SYSTEM - - - - -						1000		
BELLVUE	0390013	CLAY		NATL		290	1.8	
TOTAL POPULATION SERVED BY SOURCE WATER SYSTEM - - - - -						290		
BETHANY WSC	1260016	JOHNSON		NATL		2553	0.8	
TOTAL POPULATION SERVED BY SOURCE WATER SYSTEM - - - - -						2553		
BETHESDA WSC	1260017	JOHNSON		NATL		17334	1.5	
TOTAL POPULATION SERVED BY SOURCE WATER SYSTEM - - - - -						17334		
BIG LAKE	1920001	REAGAN		NATL		3672	1.5	
TOTAL POPULATION SERVED BY SOURCE WATER SYSTEM - - - - -						3672		
BIROME WSC	1090017	HILL		NATL		1600	2.2	
TOTAL POPULATION SERVED BY SOURCE WATER SYSTEM - - - - -						1600		
BISHOP	1780002	NUECES		NATL		3700	0.7	
TOTAL POPULATION SERVED BY SOURCE WATER SYSTEM - - - - -						3700		

POPULATION SERVED FLUORIDATED DRINKING WATER BY SOURCE SYSTEM,
CONSECUTIVE SYSTEM, AND COUNTY WITHIN STATE (AS OF 12/31/92)

TEXAS

WATER SYSTEMS AND CONSECUTIVE SYSTEMS SERVED	EPA ID NO	COUNTY	CHEM USED	STATUS	FLUOR START DATE	POP SERVED	NATURAL SYSTEMS NAT LEVEL	OPT LEVEL
BLANCO	0160002	BLANCO	Acid	ADJ	11/87	1359		0.8
TOTAL POPULATION SERVED BY SOURCE WATER SYSTEM - - - - -						1359		
BLOOMING GROVE	1750001	NAVARRO		NATL		850	5.1	
TOTAL POPULATION SERVED BY SOURCE WATER SYSTEM - - - - -						850		
BLUE RIDGE	0430002	COLLIN		NATL		580	0.8	
TOTAL POPULATION SERVED BY SOURCE WATER SYSTEM - - - - -						580		
BLUEBONNET W.S.C.	0140162	BELL	Acid	ADJ	11/88	20000		0.8
BRUCEVILLE-EDDY WC	1550024	MCLENNAN		CONS		2428		
ELM CREEK WSC	1550026	MCLENNAN		CONS		2100		
MJC-WSC	1390010	LAMAR		CONS		645		
PENDLETON WSC	0140033	BELL		CONS		1707		
SPRING VALLEY WSC	1550044	MCLENNAN		CONS		900		
WOODWAY	1550048	MCLENNAN		CONS		9780		
TOTAL POPULATION SERVED BY SOURCE WATER SYSTEM - - - - -						37560		
BOERNE	1300001	KENDALL		NATL		4274	2.0	
TOTAL POPULATION SERVED BY SOURCE WATER SYSTEM - - - - -						4274		
BOLD SPRINGS WSC	1550017	MCLENNAN		NATL		1350	0.7	
TOTAL POPULATION SERVED BY SOURCE WATER SYSTEM - - - - -						1350		
BONHAM	0740001	FANNIN	Acid	ADJ		8739		0.8
TOTAL POPULATION SERVED BY SOURCE WATER SYSTEM - - - - -						8739		
BOOKER MWS	1480001	LIPSCOMB		NATL		1236	1.2	
TOTAL POPULATION SERVED BY SOURCE WATER SYSTEM - - - - -						1236		
BORGER MWS	1170001	HUTCHINSON		NATL		15615	1.1	
TOTAL POPULATION SERVED BY SOURCE WATER SYSTEM - - - - -						15615		
BOVINA MWS	1850001	PARMER		NATL		1499	1.7	
TOTAL POPULATION SERVED BY SOURCE WATER SYSTEM - - - - -						1499		
BOYCE WSC	0700021	ELLIS		NATL		1125	4.5	
TOTAL POPULATION SERVED BY SOURCE WATER SYSTEM - - - - -						1125		

POPULATION SERVED FLUORIDATED DRINKING WATER BY SOURCE SYSTEM,
CONSECUTIVE SYSTEM, AND COUNTY WITHIN STATE (AS OF 12/31/92)

TEXAS

WATER SYSTEMS AND CONSECUTIVE SYSTEMS SERVED	EPA ID NO	COUNTY	CHEM USED	STATUS	FLUOR START DATE	POP SERVED	NATURAL SYSTEMS NAT LEVEL	OPT LEVEL
BRADY	1540001	MCCULLOCH			NATL	6000	0.9	
TOTAL POPULATION SERVED BY SOURCE WATER SYSTEM - - - - -						6000		
BRANDON IRENE WSC	1090018	HILL			NATL	1500	1.7	
TOTAL POPULATION SERVED BY SOURCE WATER SYSTEM - - - - -						1500		
BRAZORIA	0200003	BRAZORIA			NATL	3400	0.8	
TOTAL POPULATION SERVED BY SOURCE WATER SYSTEM - - - - -						3400		
BRAZORIA CO WCID 8	0200045	BRAZORIA			NATL	2016	0.9	
TOTAL POPULATION SERVED BY SOURCE WATER SYSTEM - - - - -						2016		
BRECKENRIDGE	2150001	STEPHENS	Acid	ADJ	09/88	7915		0.8
TOTAL POPULATION SERVED BY SOURCE WATER SYSTEM - - - - -						7915		
BREMOND	1980001	ROBERTSON	Acid	ADJ	10/86	1220		0.8
TOTAL POPULATION SERVED BY SOURCE WATER SYSTEM - - - - -						1220		
BRENHAM	2390001	WASHINGTON	NaF	ADJ	/74	12495		0.8
BREENHARN STATE SCHOOL	2390041	WASHINGTON		CONS		1550		
TOTAL POPULATION SERVED BY SOURCE WATER SYSTEM - - - - -						14045		
BRIDGEPORT	2490003	WISE	Acid	ADJ	09/89	4300		0.8
TOTAL POPULATION SERVED BY SOURCE WATER SYSTEM - - - - -						4300		
BROOKESMITH WATER SUPPLY	0250200	BROWN	Acid	ADJ	08/88	4500		0.8
TOTAL POPULATION SERVED BY SOURCE WATER SYSTEM - - - - -						4500		
BROOKS AIR FORCE BASE	0150112	BEXAR	Acid	ADJ	/62	3200		0.8
TOTAL POPULATION SERVED BY SOURCE WATER SYSTEM - - - - -						3200		
BROWN COUNTY WATER IMP. #1	0250002	BROWN	Acid	ADJ	03/87	36000		0.8
TOTAL POPULATION SERVED BY SOURCE WATER SYSTEM - - - - -						36000		
BROWNFIELD	2230001	TERRY			NATL	9560	0.7	
TOTAL POPULATION SERVED BY SOURCE WATER SYSTEM - - - - -						9560		

POPULATION SERVED FLUORIDATED DRINKING WATER BY SOURCE SYSTEM,
CONSECUTIVE SYSTEM, AND COUNTY WITHIN STATE (AS OF 12/31/92)

TEXAS

WATER SYSTEMS AND CONSECUTIVE SYSTEMS SERVED	EPA ID NO	COUNTY	CHEM USED	STATUS	FLUOR START DATE	POP SERVED	NATURAL SYSTEMS NAT LEVEL	OPT LEVEL
BROWNSVILLE	0310001				NATL	0	0.0	
	TOTAL POPULATION SERVED BY SOURCE WATER SYSTEM - - - - -					0		
BRYAN	0210001	BRAZOS	Acid	ADJ	01/71	57431		0.8
	TOTAL POPULATION SERVED BY SOURCE WATER SYSTEM - - - - -					57431		
BUFFALO	1450001	LEON	NaF	ADJ	09/83	2500		0.8
	TOTAL POPULATION SERVED BY SOURCE WATER SYSTEM - - - - -					2500		
BULLARD	2120006	SMITH	NaF	ADJ	06/85	965		0.8
	TOTAL POPULATION SERVED BY SOURCE WATER SYSTEM - - - - -					965		
BUNKER HILL	1010106	HARRIS			NATL	3570	0.7	
	TOTAL POPULATION SERVED BY SOURCE WATER SYSTEM - - - - -					3570		
BURKE WSC	0030018	ANGELINA			NATL	2400	0.7	
	TOTAL POPULATION SERVED BY SOURCE WATER SYSTEM - - - - -					2400		
BURKEVILLE WSC	1760003	NEWTON	NaF	ADJ	01/86	903		0.8
	TOTAL POPULATION SERVED BY SOURCE WATER SYSTEM - - - - -					903		
BURKHART CITY	0200104	BRAZORIA			NATL	33	0.8	
	TOTAL POPULATION SERVED BY SOURCE WATER SYSTEM - - - - -					33		
BURNET	0270001	BURNET	Acid	ADJ	05/81	4100		0.8
	TOTAL POPULATION SERVED BY SOURCE WATER SYSTEM - - - - -					4100		
BYERS	0390003	CLAY			NATL	565	0.7	
	TOTAL POPULATION SERVED BY SOURCE WATER SYSTEM - - - - -					565		
CACTUS MWS	1710003	MOORE			NATL	1130	1.2	
	TOTAL POPULATION SERVED BY SOURCE WATER SYSTEM - - - - -					1130		
CALDWELL	0260001	BURLESON	Acid	ADJ	06/84	4000		0.8
	TOTAL POPULATION SERVED BY SOURCE WATER SYSTEM - - - - -					4000		
CALVERT	1980002	ROBERTSON	Acid	ADJ	08/88	1536		0.8
	TOTAL POPULATION SERVED BY SOURCE WATER SYSTEM - - - - -					1536		

POPULATION SERVED FLUORIDATED DRINKING WATER BY SOURCE SYSTEM,
CONSECUTIVE SYSTEM, AND COUNTY WITHIN STATE (AS OF 12/31/92)

TEXAS

WATER SYSTEMS AND CONSECUTIVE SYSTEMS SERVED	EPA ID NO	COUNTY	CHEM USED	STATUS	FLUOR START DATE	POP SERVED	NATURAL SYSTEMS NAT LEVEL	OPT LEVEL
CAMERON SALEM-ELM RIDGE WSC	1660001 1660013	MILAM	Acid	ADJ CONS	07/81	5580 645		0.8
TOTAL POPULATION SERVED BY SOURCE WATER SYSTEM - - - - -						6225		
CAMERON CD FWSC #1	0310005	CAMERON		NATL		7500	0.7	
TOTAL POPULATION SERVED BY SOURCE WATER SYSTEM - - - - -						7500		
CAMP KARANKAWA	2050022	SAN PATRICIO		NATL		1500	1.0	
TOTAL POPULATION SERVED BY SOURCE WATER SYSTEM - - - - -						1500		
CANADIAN MWS	1060001	HEMPHILL		NATL		2727	0.8	
TOTAL POPULATION SERVED BY SOURCE WATER SYSTEM - - - - -						2727		
CANTON	2340001	YAN ZANDT	NaF	ADJ	10/85	5514		0.8
TOTAL POPULATION SERVED BY SOURCE WATER SYSTEM - - - - -						5514		
CANYON LAKE FOREST	0460062	COMAL		NATL		849	0.7	
TOTAL POPULATION SERVED BY SOURCE WATER SYSTEM - - - - -						849		
CANYON MWS	1910001	RANDALL		NATL		11500	2.9	
TOTAL POPULATION SERVED BY SOURCE WATER SYSTEM - - - - -						11500		
CARLOS WSC	0930003	GRIMES		NATL		900	0.8	
TOTAL POPULATION SERVED BY SOURCE WATER SYSTEM - - - - -						900		
CARRIZO SPRINGS	0000000	DIMITT	OTHER	ADJ	00/00	7299		0.8
TOTAL POPULATION SERVED BY SOURCE WATER SYSTEM - - - - -						7299		
CARSWELL AIR FORCE BASE	2200082	TARRANT	NaSiF6	ADJ	/55	8300		0.8
TOTAL POPULATION SERVED BY SOURCE WATER SYSTEM - - - - -						8300		
CEDAR PARK	2460009	WILLIAMSON	OTHER	ADJ	00/89	11400		0.8
CEDAR PARK MUD #1	2460129	WILLIAMSON		CONS		387		
WILLIAMSON CO MUD #1	2460120	WILLIAMSON		CONS		2193		
WILLIAMSON CO MUD #3	2460119	WILLIAMSON		CONS		4350		
TOTAL POPULATION SERVED BY SOURCE WATER SYSTEM - - - - -						18330		

POPULATION SERVED FLUORIDATED DRINKING WATER BY SOURCE SYSTEM,
CONSECUTIVE SYSTEM, AND COUNTY WITHIN STATE (AS OF 12/31/92)

TEXAS

WATER SYSTEMS AND CONSECUTIVE SYSTEMS SERVED	EPA ID NO	COUNTY	CHEM USED	STATUS	FLUOR START DATE	POP SERVED	NATURAL SYSTEMS NAT LEVEL	OPT LEVEL
CEGO-DURANGO WATER SUPPLY CORP	0730013	FALLS			NATL	800	2.1	
TOTAL POPULATION SERVED BY SOURCE WATER SYSTEM - - - - -						800		
CELANESE CHEM CO	1780030	NUECES			NATL	1000	0.7	
TOTAL POPULATION SERVED BY SOURCE WATER SYSTEM - - - - -						1000		
CELINA	0430003	COLLIN			NATL	2133	1.3	
TOTAL POPULATION SERVED BY SOURCE WATER SYSTEM - - - - -						2133		
CENTER	2100001	SHELBY	Acid	ADJ	05/82	6870		0.8
TOTAL POPULATION SERVED BY SOURCE WATER SYSTEM - - - - -						6870		
CHALK BLUFF WSC	1550020	MCLENNAN			NATL	1851	1.2	
TOTAL POPULATION SERVED BY SOURCE WATER SYSTEM - - - - -						1851		
CHASEFIELD NAS	0130002	BEE			NATL	2500	0.7	
TOTAL POPULATION SERVED BY SOURCE WATER SYSTEM - - - - -						2500		
CHATT WSC	1090020	HILL			NATL	600	0.9	
TOTAL POPULATION SERVED BY SOURCE WATER SYSTEM - - - - -						600		
CHILDRESS	0380001	CHILDRESS			NATL	6668	0.8	
TOTAL POPULATION SERVED BY SOURCE WATER SYSTEM - - - - -						6668		
CHILTON WATER CO	0730014	FALLS			NATL	915	2.2	
TOTAL POPULATION SERVED BY SOURCE WATER SYSTEM - - - - -						915		
CHINA SPRING WC	1550096	MCLENNAN			NATL	189	2.1	
TOTAL POPULATION SERVED BY SOURCE WATER SYSTEM - - - - -						189		
CLAUDE MWS	0060001	ARMSTRONG			NATL	1065	1.8	
TOTAL POPULATION SERVED BY SOURCE WATER SYSTEM - - - - -						1065		
CLEVELAND	1460001	LIBERTY	Acid	ADJ	09/88	7124		0.8
TOTAL POPULATION SERVED BY SOURCE WATER SYSTEM - - - - -						7124		
CLUTE	0200004	BOSQUE			NATL	19000	0.7	
TOTAL POPULATION SERVED BY SOURCE WATER SYSTEM - - - - -						19000		

POPULATION SERVED FLUORIDATED DRINKING WATER BY SOURCE SYSTEM,
CONSECUTIVE SYSTEM, AND COUNTY WITHIN STATE (AS OF 12/31/92)

TEXAS

WATER SYSTEMS AND CONSECUTIVE SYSTEMS SERVED	EPA ID NO	COUNTY	CHEM USED	STATUS	FLUOR START DATE	POP SERVED	NATURAL SYSTEMS NAT LEVEL	OPT LEVEL
COLLEGE STATION	0210002	BRAZOS	OTHER	ADJ	00/89	37428		0.8
TOTAL POPULATION SERVED BY SOURCE WATER SYSTEM - - - - -						37428		
COLLEYVILLE	2200043	TARRANT		NATL		14700	1.8	
TOTAL POPULATION SERVED BY SOURCE WATER SYSTEM - - - - -						14700		
COLONIAL NUEVA WS	1080047	HIDALGO		NATL		2000	0.7	
TOTAL POPULATION SERVED BY SOURCE WATER SYSTEM - - - - -						2000		
COLORADO CITY	1680001	MITCHELL		NATL		4700	0.7	
TOTAL POPULATION SERVED BY SOURCE WATER SYSTEM - - - - -						4700		
COMBES	0310021	CAMERON		NATL		1738	0.7	
TOTAL POPULATION SERVED BY SOURCE WATER SYSTEM - - - - -						1738		
CONROE	1700001	MONTGOMERY	Acid	ADJ	12/63	28000		0.8
MONTGOMERY CO MUD #43	1700446	MONTGOMERY		CONS		2000		
MONTGOMERY CO MUD #44	0000002	MONTGOMERY		CONS		0		
WEST FORK MUD	0000003	MONTGOMERY		CONS		0		
TOTAL POPULATION SERVED BY SOURCE WATER SYSTEM - - - - -						30000		
COOPER	0600001	DELTA	NaSiF6	ADJ	12/80	3069		0.8
CHARLESTON WSC	0600013	DELTA		CONS		1278		
TOTAL POPULATION SERVED BY SOURCE WATER SYSTEM - - - - -						4347		
COOPER ISD	1520122	LUBBOCK		NATL		1200	4.7	
TOTAL POPULATION SERVED BY SOURCE WATER SYSTEM - - - - -						1200		
CORPUS CHRISTI	1780003	NUECES	NaSiF6	ADJ	12/53	274476		0.7
CORPUS CHRISTI NAS	1780017	NUECES		CONS		8000		
GREGORY	2050001	SAN PATRICIO		CONS		2300		
ODEM	2050004	SAN PATRICIO		CONS		2366		
PORTLAND	2050005	SAN PATRICIO		CONS		14000		
TAFT	2050007	SAN PATRICIO		CONS		5600		
VIOLET WSC	1780015	NUECES		CONS		1500		
TOTAL POPULATION SERVED BY SOURCE WATER SYSTEM - - - - -						308242		
CORSICANA	1750002	NAVARRO	Acid	ADJ	08/85	22951		0.8
TOTAL POPULATION SERVED BY SOURCE WATER SYSTEM - - - - -						22951		

POPULATION SERVED FLUORIDATED DRINKING WATER BY SOURCE SYSTEM,
CONSECUTIVE SYSTEM, AND COUNTY WITHIN STATE (AS OF 12/31/92)

TEXAS

WATER SYSTEMS AND CONSECUTIVE SYSTEMS SERVED	EPA ID NO	COUNTY	CHEM USED	FLUOR START DATE	POP SERVED	NATURAL SYSTEMS NAT LEVEL	OPT LEVEL
CORYELL CITY WSC	0500013	CORYELL		NATL	3279	1.1	
	TOTAL POPULATION SERVED BY SOURCE WATER SYSTEM - - - - -					3279	
COVINGTON MW	1090021	HILL		NATL	500	8.0	
	TOTAL POPULATION SERVED BY SOURCE WATER SYSTEM - - - - -					500	
CRAFT-TURNEY WSC	0370017	CHEROKEE		NATL	3585	0.8	
	TOTAL POPULATION SERVED BY SOURCE WATER SYSTEM - - - - -					3585	
CRAWFORD	1550011	MCLENNAN		NATL	873	0.7	
	TOTAL POPULATION SERVED BY SOURCE WATER SYSTEM - - - - -					873	
CREEDMOOR-MAHA WSC	2270008	TRAVIS		NATL	4500	1.0	
	TOTAL POPULATION SERVED BY SOURCE WATER SYSTEM - - - - -					4500	
CRESTWOOD WC	1580016	MARION		NATL	633	1.0	
	TOTAL POPULATION SERVED BY SOURCE WATER SYSTEM - - - - -					633	
CRIMS CHAPEL WSC	2010010	RUSK		NATL	591	8.8	
	TOTAL POPULATION SERVED BY SOURCE WATER SYSTEM - - - - -					591	
CROCKETT CO WCID 1-OZONA	0530012	CROCKETT		NATL	3800	0.8	
	TOTAL POPULATION SERVED BY SOURCE WATER SYSTEM - - - - -					3800	
CROSBY MUD	1010118	HARRIS		NATL	3918	0.7	
	TOTAL POPULATION SERVED BY SOURCE WATER SYSTEM - - - - -					3918	
CROSBYTON	0540001	CROSBY		NATL	2250	1.6	
	TOTAL POPULATION SERVED BY SOURCE WATER SYSTEM - - - - -					2250	
CROSS COUNTRY WSC	1550059	MCLENNAN		NATL	1692	0.8	
	TOTAL POPULATION SERVED BY SOURCE WATER SYSTEM - - - - -					1692	
CROWELL	0780001	FOARD		NATL	1500	0.7	
	TOTAL POPULATION SERVED BY SOURCE WATER SYSTEM - - - - -					1500	

POPULATION SERVED FLUORIDATED DRINKING WATER BY SOURCE SYSTEM,
CONSECUTIVE SYSTEM, AND COUNTY WITHIN STATE (AS OF 12/31/92)

TEXAS

WATER SYSTEMS AND CONSECUTIVE SYSTEMS SERVED	EPA ID NO	COUNTY	CHEM USED	STATUS	FLUOR START DATE	POP SERVED	NATURAL SYSTEMS NAT LEVEL	OPT LEVEL
CRYSTAL CITY	2540001	ZAVALA	NaF	ADJ	03/82	6900		0.7
TOTAL POPULATION SERVED BY SOURCE WATER SYSTEM - - - - -						6900		
CRYSTAL SYSTEMS INC	2120015	SMITH		NATL		4320		1.0
TOTAL POPULATION SERVED BY SOURCE WATER SYSTEM - - - - -						4320		
CUERO	0620001	DE WITT		NATL		7600		0.9
TOTAL POPULATION SERVED BY SOURCE WATER SYSTEM - - - - -						7600		
CYPRESS-KLEIN UD	1010431	HARRIS		NATL		2265		1.3
TOTAL POPULATION SERVED BY SOURCE WATER SYSTEM - - - - -						2265		
CYPRESSWOOD UD	1010432	HARRIS		NATL		4500		0.7
TOTAL POPULATION SERVED BY SOURCE WATER SYSTEM - - - - -						4500		
DALHART	0560001	DALLAM		NATL		6800		1.5
TOTAL POPULATION SERVED BY SOURCE WATER SYSTEM - - - - -						6800		
DALLAS	0570004	DALLAS	NaSiF6	ADJ	01/66	941700		0.8
ADDISON	0570031	DALLAS		CONS		9500		
CARROLLTON	0570034	DALLAS		CONS		55000		
CEDAR HILL	0570036	DALLAS		CONS		21210		
COCKRELL HILL	0570038	DALLAS		CONS		3200		
COPPELL	0570030	DALLAS		CONS		15400		
DESOTO	0570006	DALLAS		CONS		30150		
DUNCANVILLE	0570007	DALLAS		CONS		37500		
FARMERS BRANCH	0570047	DALLAS		CONS		26500		
FLOWER MOUND	0610023	DENTON		CONS		11112		
GRAND PRAIRIE	0570048	DALLAS		CONS		103000		
HUTCHINS	0570012	DALLAS		CONS		2500		
IRVING	0570050	DALLAS		CONS		161000		
LANCASTER	0570013	DALLAS		CONS		19336		
SEAGOVILLE	0570016	DALLAS		CONS		9300		
TOTAL POPULATION SERVED BY SOURCE WATER SYSTEM - - - - -						1446408		
DALLAS CO WCID 6	0570032	DALLAS		NATL		18000		0.8
TOTAL POPULATION SERVED BY SOURCE WATER SYSTEM - - - - -						18000		
DALLAS NAS	0570150	DALLAS		NATL		850		1.6
TOTAL POPULATION SERVED BY SOURCE WATER SYSTEM - - - - -						850		

POPULATION SERVED FLUORIDATED DRINKING WATER BY SOURCE SYSTEM,
CONSECUTIVE SYSTEM, AND COUNTY WITHIN STATE (AS OF 12/31/92)

TEXAS

WATER SYSTEMS AND CONSECUTIVE SYSTEMS SERVED	EPA ID NO	COUNTY	CHEM USED	STATUS	FLUOR START DATE	POP SERVED	NATURAL SYSTEMS NAT LEVEL	OPT LEVEL
DALWORTHINGTON GARDENS	2200047	TARRANT			NATL	1700	0.9	
TOTAL POPULATION SERVED BY SOURCE WATER SYSTEM - - - - -						1700		
DEAF SMITH FWSD 1	0590002	DEAF SMITH			NATL	600	1.8	
TOTAL POPULATION SERVED BY SOURCE WATER SYSTEM - - - - -						600		
DELL CITY	1150001	HUDSPETH			NATL	350	0.8	
TOTAL POPULATION SERVED BY SOURCE WATER SYSTEM - - - - -						350		
DENTON	0610002	DENTON	NaSiF6	ADJ	04/64	48063		0.8
CORINTH	0610065	DENTON		CONS		900		
TOTAL POPULATION SERVED BY SOURCE WATER SYSTEM - - - - -						48963		
DENTON WEST MHP	0610053	DENTON			NATL	921	0.8	
TOTAL POPULATION SERVED BY SOURCE WATER SYSTEM - - - - -						921		
DENVER CITY	2510001	YOAKUM			NATL	5139	2.6	
TOTAL POPULATION SERVED BY SOURCE WATER SYSTEM - - - - -						5139		
DESERT WSC	0430032	COLLIN			NATL	800	1.4	
TOTAL POPULATION SERVED BY SOURCE WATER SYSTEM - - - - -						800		
DETROIT	1940003	RED RIVER			NATL	705	3.5	
TOTAL POPULATION SERVED BY SOURCE WATER SYSTEM - - - - -						705		
DIBOLL	0030001	ANGELINA	Acid	ADJ	06/85	5337		0.8
TOTAL POPULATION SERVED BY SOURCE WATER SYSTEM - - - - -						5337		
DICKENS	0630001	DICKENS			NATL	470	1.1	
TOTAL POPULATION SERVED BY SOURCE WATER SYSTEM - - - - -						470		
DIMMITT MWS	0350001	CASTRO			NATL	4800	1.9	
TOTAL POPULATION SERVED BY SOURCE WATER SYSTEM - - - - -						4800		
DODD CITY	0740002	FANNIN			NATL	350	1.4	
TOTAL POPULATION SERVED BY SOURCE WATER SYSTEM - - - - -						350		

POPULATION SERVED FLUORIDATED DRINKING WATER BY SOURCE SYSTEM,
CONSECUTIVE SYSTEM, AND COUNTY WITHIN STATE (AS OF 12/31/92)

TEXAS

WATER SYSTEMS AND CONSECUTIVE SYSTEMS SERVED	EPA ID NO	COUNTY	CHEM USED	STATUS	FLUOR START DATE	POP SERVED	NATURAL NAT LEVEL	SYSTEMS OPT LEVEL
DODSON WW	0440002	COLLINGSWORTH			NATL	185	0.7	
	TOTAL POPULATION SERVED BY SOURCE WATER SYSTEM - - - - -					185		
DOG RIDGE WSC	0140044	BELL			NATL	2250	6.1	
	TOTAL POPULATION SERVED BY SOURCE WATER SYSTEM - - - - -					2250		
DONNA	1080002	HIDALGO			NATL	9950	0.7	
	TOTAL POPULATION SERVED BY SOURCE WATER SYSTEM - - - - -					9950		
DOUGLASSVILLE	0340015	CASS			NATL	255	1.0	
	TOTAL POPULATION SERVED BY SOURCE WATER SYSTEM - - - - -					255		
DOVE MEADOWS MUD	1010387	HARRIS			NATL	1431	0.8	
	TOTAL POPULATION SERVED BY SOURCE WATER SYSTEM - - - - -					1431		
DOWDELL PUD	1010592	HARRIS			NATL	1209	2.1	
	TOTAL POPULATION SERVED BY SOURCE WATER SYSTEM - - - - -					1209		
DRIPPING SPRINGS WSC	1050013	HAYS			NATL	1860	2.4	
	TOTAL POPULATION SERVED BY SOURCE WATER SYSTEM - - - - -					1860		
DRISCOLL	1780012	NUECES			NATL	700	1.0	
	TOTAL POPULATION SERVED BY SOURCE WATER SYSTEM - - - - -					700		
DUCK CREEK WSC	2120011	SMITH			NATL	1311	1.0	
	TOTAL POPULATION SERVED BY SOURCE WATER SYSTEM - - - - -					1311		
DUMAS MUD	1710001	MOORE			NATL	12746	1.2	
	TOTAL POPULATION SERVED BY SOURCE WATER SYSTEM - - - - -					12746		
DUVAL CO CONS & RECLAIM DIST	0660001	DUVAL			NATL	1900	1.1	
	TOTAL POPULATION SERVED BY SOURCE WATER SYSTEM - - - - -					1900		
DYESS AIR FORCE BASE	2210013	TAYLOR	Acid	ADJ	/60	5700		0.8
	TOTAL POPULATION SERVED BY SOURCE WATER SYSTEM - - - - -					5700		
EAGLE LAKE	0450002	COLORADO	Acid	ADJ	12/87	3953		0.8
	TOTAL POPULATION SERVED BY SOURCE WATER SYSTEM - - - - -					3953		

POPULATION SERVED FLUORIDATED DRINKING WATER BY SOURCE SYSTEM,
CONSECUTIVE SYSTEM, AND COUNTY WITHIN STATE (AS OF 12/31/92)

TEXAS

WATER SYSTEMS AND CONSECUTIVE SYSTEMS SERVED	EPA ID NO	COUNTY	CHEM USED	STATUS	FLUOR START DATE	POP SERVED	NATURAL SYSTEMS NAT LEVEL	OPT LEVEL
EAGLE PASS	1620001	MAVERICK			NATL	23469	0.7	
TOTAL POPULATION SERVED BY SOURCE WATER SYSTEM - - - - -						23469		
EARTH	1400002	LAMB			NATL	1229	1.7	
TOTAL POPULATION SERVED BY SOURCE WATER SYSTEM - - - - -						1229		
EAST BELL WSC	0140118	BELL			NATL	2500	2.6	
TOTAL POPULATION SERVED BY SOURCE WATER SYSTEM - - - - -						2500		
EAST CRAWFORD WSC	1550023	MCCLENNAN			NATL	696	0.7	
TOTAL POPULATION SERVED BY SOURCE WATER SYSTEM - - - - -						696		
EAST LAMAR WSC	2100006	SHELBY			NATL	738	1.0	
TOTAL POPULATION SERVED BY SOURCE WATER SYSTEM - - - - -						738		
EAST NEWTON WSC	1760004	NEWTON	NaF	ADJ	08/88	408		0.8
TOTAL POPULATION SERVED BY SOURCE WATER SYSTEM - - - - -						408		
ECTOR	0740007	FANNIN			NATL	700	1.2	
TOTAL POPULATION SERVED BY SOURCE WATER SYSTEM - - - - -						700		
EDCOUCH	1080003	HIDALGO			NATL	4357	0.7	
TOTAL POPULATION SERVED BY SOURCE WATER SYSTEM - - - - -						4357		
EDGEWOOD	2340002	VAN ZANDT	OTHER	ADJ	00/89	1665		0.8
TOTAL POPULATION SERVED BY SOURCE WATER SYSTEM - - - - -						1665		
EDMONDSON	0950015	HALE			NATL	99	2.0	
TOTAL POPULATION SERVED BY SOURCE WATER SYSTEM - - - - -						99		
EDNA	1200001	JACKSON			NATL	6000	0.9	
TOTAL POPULATION SERVED BY SOURCE WATER SYSTEM - - - - -						6000		
EL INDIO WSC	1620004	MAVERICK			NATL	3057	0.8	
TOTAL POPULATION SERVED BY SOURCE WATER SYSTEM - - - - -						3057		

POPULATION SERVED FLUORIDATED DRINKING WATER BY SOURCE SYSTEM,
CONSECUTIVE SYSTEM, AND COUNTY WITHIN STATE (AS OF 12/31/92)

TEXAS

WATER SYSTEMS AND CONSECUTIVE SYSTEMS SERVED	EPA ID NO	COUNTY	CHEM USED	STATUS	FLUOR START DATE	POP SERVED	NATURAL SYSTEMS NAT LEVEL	OPT LEVEL
EL JARDIN WSC	0310022	HARRIS			NATL	5380	0.7	
						TOTAL POPULATION SERVED BY SOURCE WATER SYSTEM - - - - -	5380	
EL OSO WSC	1280007	KARNES			NATL	2979	1.0	
						TOTAL POPULATION SERVED BY SOURCE WATER SYSTEM - - - - -	2979	
EL PASO CO WATER AUTH	0710005	EL PASO			NATL	3000	0.9	
						TOTAL POPULATION SERVED BY SOURCE WATER SYSTEM - - - - -	3000	
EL PASO WATER UTIL-PSB	0710002	EL PASO			NATL	475000	1.0	
						TOTAL POPULATION SERVED BY SOURCE WATER SYSTEM - - - - -	475000	
EL PASO WCID-WESTWAY	0710004	EL PASO			NATL	1800	1.7	
						TOTAL POPULATION SERVED BY SOURCE WATER SYSTEM - - - - -	1800	
EL RANCHO CIMA	1050045	HAYS			NATL	4000	0.7	
						TOTAL POPULATION SERVED BY SOURCE WATER SYSTEM - - - - -	4000	
ELDORADO	2070001	SCHLEICHER			NATL	1900	2.1	
						TOTAL POPULATION SERVED BY SOURCE WATER SYSTEM - - - - -	1900	
ELGIN	0110002	BASTROP	Acid	ADJ	02/88	4800		0.8
						TOTAL POPULATION SERVED BY SOURCE WATER SYSTEM - - - - -	4800	
ELK-OAK LAKE WSC	1550025	MCLENNAN			NATL	1377	1.8	
						TOTAL POPULATION SERVED BY SOURCE WATER SYSTEM - - - - -	1377	
ELKHART	0010005	ANDERSON	NaF	ADJ	01/86	2196		0.8
						TOTAL POPULATION SERVED BY SOURCE WATER SYSTEM - - - - -	2196	
ELLIS CO IMP. & CONS. DIST	0700008	ELLIS	Acid	ADJ	03/84	18000		0.8
						TOTAL POPULATION SERVED BY SOURCE WATER SYSTEM - - - - -	18000	
ELMENDORF	0150048	BEXAR			NATL	800	0.7	
						TOTAL POPULATION SERVED BY SOURCE WATER SYSTEM - - - - -	800	
ELMONT-FARMINGTON WSC	0910055	GRAYSON			NATL	475	1.5	
						TOTAL POPULATION SERVED BY SOURCE WATER SYSTEM - - - - -	475	

POPULATION SERVED FLUORIDATED DRINKING WATER BY SOURCE SYSTEM,
CONSECUTIVE SYSTEM, AND COUNTY WITHIN STATE (AS OF 12/31/92)

TEXAS

WATER SYSTEMS AND CONSECUTIVE SYSTEMS SERVED	EPA ID NO	COUNTY	CHEM USED	STATUS	FLUOR START DATE	POP SERVED	NATURAL SYSTEMS NAT LEVEL	OPT LEVEL
ELSA	1080005	HIDALGO			NATL	5571	0.7	
TOTAL POPULATION SERVED BY SOURCE WATER SYSTEM - - - - -						5571		
ENNIS	0700001	ELLIS	NaF	ADJ	06/67	19500		0.8
EAST GARRETT WSC	0700024	ELLIS		CONS		750		
TOTAL POPULATION SERVED BY SOURCE WATER SYSTEM - - - - -						20250		
EVANT WSC	0500015	CORYELL			NATL	425	1.7	
TOTAL POPULATION SERVED BY SOURCE WATER SYSTEM - - - - -						425		
F.C.I.- FT WORTH	2200232	TARRANT			NATL	1548	0.7	
TOTAL POPULATION SERVED BY SOURCE WATER SYSTEM - - - - -						1548		
FAIRFIELD	0810001	FREESTONE	Acid	ADJ	09/84	3505		0.8
TOTAL POPULATION SERVED BY SOURCE WATER SYSTEM - - - - -						3505		
FALCON RURAL WSC	2140003	STARR			NATL	2440	0.7	
TOTAL POPULATION SERVED BY SOURCE WATER SYSTEM - - - - -						2440		
FALLS CITY	1280004	KARNES			NATL	735	0.9	
TOTAL POPULATION SERVED BY SOURCE WATER SYSTEM - - - - -						735		
FARWELL MWS	1850002	PARMER			NATL	1373	2.2	
TOTAL POPULATION SERVED BY SOURCE WATER SYSTEM - - - - -						1373		
FERRIS	0700002	ELLIS			NATL	2500	3.8	
TOTAL POPULATION SERVED BY SOURCE WATER SYSTEM - - - - -						2500		
FILES VALLEY WSC	1090035	HILL			NATL	1749	1.1	
TOTAL POPULATION SERVED BY SOURCE WATER SYSTEM - - - - -						1749		
FIVE WAY WSC	2100008	SHELBY			NATL	1212	1.2	
TOTAL POPULATION SERVED BY SOURCE WATER SYSTEM - - - - -						1212		
FLO WSC	1450015	LEON	NaF	ADJ	02/85	2868		0.8
TOTAL POPULATION SERVED BY SOURCE WATER SYSTEM - - - - -						2868		

POPULATION SERVED FLUORIDATED DRINKING WATER BY SOURCE SYSTEM,
CONSECUTIVE SYSTEM, AND COUNTY WITHIN STATE (AS OF 12/31/92)

TEXAS

WATER SYSTEMS AND CONSECUTIVE SYSTEMS SERVED	EPA ID NO	COUNTY	CHEM USED	STATUS	FLUOR START DATE	POP SERVED	NATURAL SYSTEMS NAT LEVEL	OPT LEVEL
FLORENCE	2460005	WILLIAMSON			NATL	828	1.1	
TOTAL POPULATION SERVED BY SOURCE WATER SYSTEM - - - - -						828		
FLORESVILLE	2470001	WILSON	NaF		ADJ 05/82	5601		0.8
TOTAL POPULATION SERVED BY SOURCE WATER SYSTEM - - - - -						5601		
FLOYDADA	0770001	FLOYD			NATL	3769	1.4	
TOTAL POPULATION SERVED BY SOURCE WATER SYSTEM - - - - -						3769		
FOLLETT MWS	1480003	LIPSCOMB			NATL	433	1.0	
TOTAL POPULATION SERVED BY SOURCE WATER SYSTEM - - - - -						433		
FORSAN	1140011	HOWARD			NATL	600	0.9	
TOTAL POPULATION SERVED BY SOURCE WATER SYSTEM - - - - -						600		
FORT DAVIS WSC	1220001	JEFF DAVIS			NATL	1200	2.5	
TOTAL POPULATION SERVED BY SOURCE WATER SYSTEM - - - - -						1200		
FORT WORTH	2200012	TARRANT	Acid		ADJ 12/65	477000		0.8
BENBROOK	2200029	TARRANT			CONS	19000		
BURLESON	1260002	JOHNSON			CONS	16800		
CROWLEY	0200034	TARRANT			CONS	6100		
EDGECLIFF VILLAGE	0200048	TARRANT			CONS	3000		
EVERMAN	2200010	TARRANT			CONS	5672		
FOREST HILL	2200011	TARRANT			CONS	11193		
HALTOM CITY	2200014	TARRANT			CONS	32800		
HURST	2200054	TARRANT			CONS	33574		
KELLER	2200996	TARRANT			CONS	11000		
LAKE WORTH	2200060	TARRANT			CONS	4591		
NORTH RICHLAND HILLS	2200063	TARRANT			CONS	68704		
RICHLAND HILLS	2200022	TARRANT			CONS	8978		
RIVER OAKS	2200069	TARRANT			CONS	7000		
SAGINAW	2200023	TARRANT			CONS	8500		
WESTOVER HILLS	2200078	TARRANT			CONS	684		
WHITE SETTLEMENT	2200081	TARRANT			CONS	16000		
TOTAL POPULATION SERVED BY SOURCE WATER SYSTEM - - - - -						730596		
FRANKSTON	0010002	ANDERSON	NaF		ADJ 09/84	1815		0.8
TOTAL POPULATION SERVED BY SOURCE WATER SYSTEM - - - - -						1815		

POPULATION SERVED FLUORIDATED DRINKING WATER BY SOURCE SYSTEM,
CONSECUTIVE SYSTEM, AND COUNTY WITHIN STATE (AS OF 12/31/92)

TEXAS

WATER SYSTEMS AND CONSECUTIVE SYSTEMS SERVED	EPA ID NO	COUNTY	CHEM USED	STATUS	FLUOR START DATE	POP SERVED	NATURAL SYSTEMS NAT LEVEL	OPT LEVEL
FREDERICKSBURG	0860001	GILLESPIE	Acid	ADJ	08/83	11073		0.8
						11073		
TOTAL POPULATION SERVED BY SOURCE WATER SYSTEM - - - - -						11073		
FREER WCID	0660002	DUVAL		NATL		3270	1.1	
						3270		
TOTAL POPULATION SERVED BY SOURCE WATER SYSTEM - - - - -						3270		
FRIENDSWOOD	0840002	GALVESTON		NATL		23000	0.7	
						23000		
TOTAL POPULATION SERVED BY SOURCE WATER SYSTEM - - - - -						23000		
FRIONA MWS	1850003	PARMER		NATL		3809	2.2	
						3809		
TOTAL POPULATION SERVED BY SOURCE WATER SYSTEM - - - - -						3809		
FROGNOT WSC	0430035	COLLIN		NATL		1000	1.1	
						1000		
TOTAL POPULATION SERVED BY SOURCE WATER SYSTEM - - - - -						1000		
FROST	1750004	NAVARRO		NATL		570	4.8	
						570		
TOTAL POPULATION SERVED BY SOURCE WATER SYSTEM - - - - -						570		
FT BLISS BIGGS ARMY AIRFIELD	0710078	EL PASO		NATL		3000	0.9	
						3000		
TOTAL POPULATION SERVED BY SOURCE WATER SYSTEM - - - - -						3000		
FT CLARK SPGS MUD	1360003	KINNEY		NATL		2019	0.7	
						2019		
TOTAL POPULATION SERVED BY SOURCE WATER SYSTEM - - - - -						2019		
FT GATES WSC	0500017	CORYELL		NATL		1775	1.7	
						1775		
TOTAL POPULATION SERVED BY SOURCE WATER SYSTEM - - - - -						1775		
FT HANCOCK WCID	1150005	HUDSPETH		NATL		800	2.1	
						800		
TOTAL POPULATION SERVED BY SOURCE WATER SYSTEM - - - - -						800		
FT SAM HOUSTON	0150116	BEXAR	Acid	ADJ	/60	22582		0.8
						22582		
TOTAL POPULATION SERVED BY SOURCE WATER SYSTEM - - - - -						22582		
FT STOCKTON	1860001	PECOS		NATL		8524	1.5	
						8524		
TOTAL POPULATION SERVED BY SOURCE WATER SYSTEM - - - - -						8524		
GALVESTON CO WCID 12	0840031	GALVESTON		NATL		3117	1.1	
						3117		
TOTAL POPULATION SERVED BY SOURCE WATER SYSTEM - - - - -						3117		

POPULATION SERVED FLUORIDATED DRINKING WATER BY SOURCE SYSTEM,
CONSECUTIVE SYSTEM, AND COUNTY WITHIN STATE (AS OF 12/31/92)

TEXAS

WATER SYSTEMS AND CONSECUTIVE SYSTEMS SERVED	EPA ID NO	COUNTY	CHEM USED	STATUS	FLUOR START DATE	POP SERVED	NATURAL SYSTEMS NAT LEVEL	OPT LEVEL
GALVESTON CO WCID 19	0840028	GALVESTON			NATL	660	1.1	
TOTAL POPULATION SERVED BY SOURCE WATER SYSTEM - - - - -						660		
GALVESTON COUNTY WA	0840069	GALVESTON	NaF		ADJ 06/83	78480		0.7
BAYCLIFF MUD	0840011	GALVESTON			CONS	4764		
BAYVIEW MUD	0840010	GALVESTON			CONS	1353		
GALVESTON CO WCID 1	0840001	GALVESTON			CONS	7500		
LAMARQUE	0840006	GALVESTON			CONS	16000		
TEXAS CITY	0840008	GALVESTON			CONS	37533		
TOTAL POPULATION SERVED BY SOURCE WATER SYSTEM - - - - -						145630		
GANADO	1200002	JACKSON			NATL	2000	1.5	
TOTAL POPULATION SERVED BY SOURCE WATER SYSTEM - - - - -						2000		
GARRISON	1740002	NACOGDOCHES			NATL	1668	1.5	
TOTAL POPULATION SERVED BY SOURCE WATER SYSTEM - - - - -						1668		
GATESVILLE	0500002	CORYELL	Acid		ADJ 08/88	15780		0.8
TOTAL POPULATION SERVED BY SOURCE WATER SYSTEM - - - - -						15780		
GBRA-LULING	0280018	CALDWELL	Acid		ADJ 06/85	5000		0.8
TOTAL POPULATION SERVED BY SOURCE WATER SYSTEM - - - - -						5000		
GBRA-PORT LAVACA	0290005	CALHOUN	Acid		ADJ 04/83	13500		0.8
TOTAL POPULATION SERVED BY SOURCE WATER SYSTEM - - - - -						13500		
GEORGE WEST	1490001	LIVE OAK			NATL	2476	1.4	
TOTAL POPULATION SERVED BY SOURCE WATER SYSTEM - - - - -						2476		
GEORGETOWN	2460001	WILLIAMSON	Acid		ADJ 09/88	19344		0.8
TOTAL POPULATION SERVED BY SOURCE WATER SYSTEM - - - - -						19344		
GHOLSON WSC	1550028	MCLENNAN			NATL	2110	1.1	
TOTAL POPULATION SERVED BY SOURCE WATER SYSTEM - - - - -						2110		
GIDDINGS	0144001	LEE			NATL	5500	0.7	
TOTAL POPULATION SERVED BY SOURCE WATER SYSTEM - - - - -						5500		

POPULATION SERVED FLUORIDATED DRINKING WATER BY SOURCE SYSTEM,
CONSECUTIVE SYSTEM, AND COUNTY WITHIN STATE (AS OF 12/31/92)

TEXAS

WATER SYSTEMS AND CONSECUTIVE SYSTEMS SERVED	EPA ID NO	COUNTY	CHEM USED	STATUS	FLUOR START DATE	POP SERVED	NATURAL SYSTEMS NAT LEVEL	OPT LEVEL
GILL WSC	1020021	HARRISON			NATL	2130	0.8	
	TOTAL POPULATION SERVED BY SOURCE WATER SYSTEM - - - - -					2130		
GLENN HEIGHTS	0570085	DALLAS			NATL	5000	1.5	
	TOTAL POPULATION SERVED BY SOURCE WATER SYSTEM - - - - -					5000		
GOBER WSC	0740024	FANNIN			NATL	85	1.5	
	TOTAL POPULATION SERVED BY SOURCE WATER SYSTEM - - - - -					85		
GOLDEN WSC 1	2500006	WOOD			NATL	2220	1.0	
	TOTAL POPULATION SERVED BY SOURCE WATER SYSTEM - - - - -					2220		
GOLDSMITH	0680012	ECTOR			NATL	409	1.2	
	TOTAL POPULATION SERVED BY SOURCE WATER SYSTEM - - - - -					409		
GOLDTHWAITE	1670001	MILLS			NATL	1450	0.7	
	TOTAL POPULATION SERVED BY SOURCE WATER SYSTEM - - - - -					1450		
GOLIAD	0880001	GOLIAD			NATL	1990	0.7	
	TOTAL POPULATION SERVED BY SOURCE WATER SYSTEM - - - - -					1990		
GONZALES	0890001	GONZALES	NaF	ADJ	12/54	9200		0.7
	TOTAL POPULATION SERVED BY SOURCE WATER SYSTEM - - - - -					9200		
GOODFELLOW AFB	2260027	TOM GREEN	Acid	ADJ	/60	4250		0.8
	TOTAL POPULATION SERVED BY SOURCE WATER SYSTEM - - - - -					4250		
GORFORTH WSC	1050019	HAYS			NATL	3702	2.8	
	TOTAL POPULATION SERVED BY SOURCE WATER SYSTEM - - - - -					3702		
GRAHAM	2520001	YOUNG	Acid	ADJ	10/86	9500		0.8
	TOTAL POPULATION SERVED BY SOURCE WATER SYSTEM - - - - -					9500		
GRAND SALINE	2340003	VAN ZANDT			NATL	3843	1.0	
	TOTAL POPULATION SERVED BY SOURCE WATER SYSTEM - - - - -					3843		

POPULATION SERVED FLUORIDATED DRINKING WATER BY SOURCE SYSTEM,
CONSECUTIVE SYSTEM, AND COUNTY WITHIN STATE (AS OF 12/31/92)

TEXAS

WATER SYSTEMS AND CONSECUTIVE SYSTEMS SERVED	EPA ID NO	COUNTY	CHEM USED	STATUS	FLUOR START DATE	POP SERVED	NATURAL SYSTEMS NAT LEVEL	OPT LEVEL
GRANDFALLS	2380003	WARD				650	1.9	
TOTAL POPULATION SERVED BY SOURCE WATER SYSTEM - - - - -						650		
GRANGER	2460002	WILLIAMSON				1190	3.0	
TOTAL POPULATION SERVED BY SOURCE WATER SYSTEM - - - - -						1190		
GRAPELAND	0113002	HOUSTON	Acid	ADJ	03/88	2670		0.8
TOTAL POPULATION SERVED BY SOURCE WATER SYSTEM - - - - -						2670		
GRAPEVINE	2200013	TARRANT	Acid	ADJ	03/87	29202		0.8
TOTAL POPULATION SERVED BY SOURCE WATER SYSTEM - - - - -						29202		
GREENBELT MIWA	0650013	DONLEY				16000	0.8	
TOTAL POPULATION SERVED BY SOURCE WATER SYSTEM - - - - -						16000		
GREENVILLE	1160004	HUNT	Acid	ADJ	05/87	24000		0.8
TOTAL POPULATION SERVED BY SOURCE WATER SYSTEM - - - - -						24000		
GROOM MWS	0330001	CARSON				736	1.0	
TOTAL POPULATION SERVED BY SOURCE WATER SYSTEM - - - - -						736		
GROVES	1230012	JEFFERSON	Acid	ADJ	/79	18015		0.7
TOTAL POPULATION SERVED BY SOURCE WATER SYSTEM - - - - -						18015		
GRUVER MWS	0980004	HANSFORD				1216	2.1	
TOTAL POPULATION SERVED BY SOURCE WATER SYSTEM - - - - -						1216		
GUADALUPE HTS UTIL CO	1330009	KERR				600	1.0	
TOTAL POPULATION SERVED BY SOURCE WATER SYSTEM - - - - -						600		
GUNTER	0910012	GRAYSON				849	0.7	
TOTAL POPULATION SERVED BY SOURCE WATER SYSTEM - - - - -						849		
GUNTER WSC	0910081	GRAYSON				2325	1.5	
TOTAL POPULATION SERVED BY SOURCE WATER SYSTEM - - - - -						2325		
H & H WSC	1550029	MCLENNAN				1320	1.5	
TOTAL POPULATION SERVED BY SOURCE WATER SYSTEM - - - - -						1320		

POPULATION SERVED FLUORIDATED DRINKING WATER BY SOURCE SYSTEM,
CONSECUTIVE SYSTEM, AND COUNTY WITHIN STATE (AS OF 12/31/92)

TEXAS

WATER SYSTEMS AND CONSECUTIVE SYSTEMS SERVED	EPA ID NO	COUNTY	CHEM USED	STATUS	FLUOR START DATE	POP SERVED	NATURAL NAT LEVEL	SYSTEMS OPT LEVEL
HALE CENTER	0950002	HALE				2297	3.0	
TOTAL POPULATION SERVED BY SOURCE WATER SYSTEM - - - - -						2297		
HAMILTON	0970001	HAMILTON	OTHER	ADJ	00/89	3200		0.8
TOTAL POPULATION SERVED BY SOURCE WATER SYSTEM - - - - -						3200		
HAPPY MWS	2190001	SWISHER				588	2.7	
TOTAL POPULATION SERVED BY SOURCE WATER SYSTEM - - - - -						588		
HARLINGEN	0310002					0	0.0	
TOTAL POPULATION SERVED BY SOURCE WATER SYSTEM - - - - -						0		
HARRIS CO. UD 5	1010348	HARRIS	Acid	ADJ	07/80	42000		0.7
HARRIS CO MUD # 236	1012204	HARRIS		CONS		3609		
HARRIS CO MUD #93	1011958	HARRIS		CONS		1764		
HARRIS CO UD #10	1012291	HARRIS		CONS		5673		
HARRIS CO. MUD 145	1010907	HARRIS		CONS		8235		
HARRIS CO. MUD 8	1010712	HARRIS		CONS		4471		
HARRIS CO. UD 1	1010723	HARRIS		CONS		4188		
HARRIS CO. UD 2	1010724	HARRIS		CONS		4788		
HARRIS CO. UD 3	1010424	HARRIS		CONS		4650		
HARRIS CO. UD 4	1010725	HARRIS		CONS		3168		
HARRIS CO. UD 8	1010726	HARRIS		CONS		5583		
TOTAL POPULATION SERVED BY SOURCE WATER SYSTEM - - - - -						88129		
HART MWS	0350002	CASTRO				1008	1.9	
TOTAL POPULATION SERVED BY SOURCE WATER SYSTEM - - - - -						1008		
HAWKINS	2500001	WOODS	OTHER	ADJ	00/89	1950		0.8
TOTAL POPULATION SERVED BY SOURCE WATER SYSTEM - - - - -						1950		
HCO FWSD 1A	1010082	HARRIS				2160	0.7	
TOTAL POPULATION SERVED BY SOURCE WATER SYSTEM - - - - -						2160		
HCO FWSD 1B HIGHLANDS	1010590	HARRIS				630	0.8	
TOTAL POPULATION SERVED BY SOURCE WATER SYSTEM - - - - -						630		
HCO FWSD 27	1010261	HARRIS				1149	0.9	
TOTAL POPULATION SERVED BY SOURCE WATER SYSTEM - - - - -						1149		

POPULATION SERVED FLUORIDATED DRINKING WATER BY SOURCE SYSTEM,
CONSECUTIVE SYSTEM, AND COUNTY WITHIN STATE (AS OF 12/31/92)

TEXAS

WATER SYSTEMS AND CONSECUTIVE SYSTEMS SERVED	EPA ID NO	COUNTY	CHEM USED	STATUS	FLUOR START DATE	POP SERVED	NATURAL SYSTEMS NAT LEVEL	OPT LEVEL
HCO FWS 47 SHADOW GLEN	1010260	HARRIS			NATL	4242	1.1	
TOTAL POPULATION SERVED BY SOURCE WATER SYSTEM - - - - -						4242		
HCO FWS 51	1010238	HARRIS			NATL	18387	0.7	
TOTAL POPULATION SERVED BY SOURCE WATER SYSTEM - - - - -						18387		
HCO MUD 13 WOOD MEADOW	1010418	HARRIS			NATL	7689	0.8	
TOTAL POPULATION SERVED BY SOURCE WATER SYSTEM - - - - -						7689		
HCO MUD 24	1010572	HARRIS			NATL	5658	1.7	
TOTAL POPULATION SERVED BY SOURCE WATER SYSTEM - - - - -						5658		
HCO MUD 44	1010718	HARRIS			NATL	2226	0.9	
TOTAL POPULATION SERVED BY SOURCE WATER SYSTEM - - - - -						2226		
HCO MUD 53	1010720	HARRIS			NATL	8871	0.8	
TOTAL POPULATION SERVED BY SOURCE WATER SYSTEM - - - - -						8871		
HCO MUD 55	1010678	HARRIS			NATL	8706	0.7	
TOTAL POPULATION SERVED BY SOURCE WATER SYSTEM - - - - -						8706		
HCO MUD 58	1011704	HARRIS			NATL	1671	0.7	
TOTAL POPULATION SERVED BY SOURCE WATER SYSTEM - - - - -						1671		
HCO MUD 82	1010630	HARRIS			NATL	4326	0.8	
TOTAL POPULATION SERVED BY SOURCE WATER SYSTEM - - - - -						4326		
HCO WCID 108	1010258	HARRIS			NATL	3048	0.7	
TOTAL POPULATION SERVED BY SOURCE WATER SYSTEM - - - - -						3048		
HCO WCID 110	1010482	HARRIS			NATL	2733	0.7	
TOTAL POPULATION SERVED BY SOURCE WATER SYSTEM - - - - -						2733		
HCO WCID 132	1010413	HARRIS			NATL	3057	0.8	
TOTAL POPULATION SERVED BY SOURCE WATER SYSTEM - - - - -						3057		

POPULATION SERVED FLUORIDATED DRINKING WATER BY SOURCE SYSTEM,
CONSECUTIVE SYSTEM, AND COUNTY WITHIN STATE (AS OF 12/31/92)

TEXAS

WATER SYSTEMS AND CONSECUTIVE SYSTEMS SERVED	EPA ID NO	COUNTY	CHEM USED	STATUS	FLUOR START DATE	POP SERVED	NATURAL SYSTEMS NAT LEVEL	OPT LEVEL
HCO WCID 133	1010210	HARRIS			NATL	5262	0.7	
TOTAL POPULATION SERVED BY SOURCE WATER SYSTEM - - - - -						5262		
HCO WCID 21	1010769	HARRIS			NATL	11169	1.5	
TOTAL POPULATION SERVED BY SOURCE WATER SYSTEM - - - - -						11169		
HCO WCID 36	1010239	HARRIS			NATL	10239	0.9	
TOTAL POPULATION SERVED BY SOURCE WATER SYSTEM - - - - -						10239		
HCO WCID 50	1010241	HARRIS			NATL	3831	1.4	
TOTAL POPULATION SERVED BY SOURCE WATER SYSTEM - - - - -						3831		
HCO WCID 84 CHANNELVIEW BEAR	1010113	HARRIS			NATL	2529	0.8	
TOTAL POPULATION SERVED BY SOURCE WATER SYSTEM - - - - -						2529		
HCO WCID 91	1010063	HARRIS			NATL	2970	0.9	
TOTAL POPULATION SERVED BY SOURCE WATER SYSTEM - - - - -						2970		
HEARNE	1980004	ROBERTSON	Acid	ADJ	01/88	5400		0.8
TOTAL POPULATION SERVED BY SOURCE WATER SYSTEM - - - - -						5400		
HEMPHILL	2020001	SABINE	NaF	ADJ	12/84	1929		0.8
TOTAL POPULATION SERVED BY SOURCE WATER SYSTEM - - - - -						1929		
HENRIETTA	0390001	CLAY	Acid	ADJ	09/88	3100		0.8
TOTAL POPULATION SERVED BY SOURCE WATER SYSTEM - - - - -						3100		
HEREFORD MWS	0590001	DEAF SMITH			NATL	15000	3.2	
TOTAL POPULATION SERVED BY SOURCE WATER SYSTEM - - - - -						15000		
HEWITT WC	1550031	MCLENNAN			NATL	10285	1.2	
TOTAL POPULATION SERVED BY SOURCE WATER SYSTEM - - - - -						10285		
HICKORY CREEK WSC	1160062	HUNT			NATL	2000	3.3	
TOTAL POPULATION SERVED BY SOURCE WATER SYSTEM - - - - -						2000		
HIGHLAND VILLAGE	0610080	DENTON			NATL	4900	0.7	
TOTAL POPULATION SERVED BY SOURCE WATER SYSTEM - - - - -						4900		

POPULATION SERVED FLUORIDATED DRINKING WATER BY SOURCE SYSTEM,
CONSECUTIVE SYSTEM, AND COUNTY WITHIN STATE (AS OF 12/31/92)

TEXAS

WATER SYSTEMS AND CONSECUTIVE SYSTEMS SERVED	EPA ID NO	COUNTY	CHEM USED	STATUS	FLUOR START DATE	POP SERVED	NATURAL SYSTEMS NAT LEVEL	OPT LEVEL
HILLCREST VILLAGE	0200028	BRAZORIA			NATL	630	1.1	
TOTAL POPULATION SERVED BY SOURCE WATER SYSTEM - - - - -						630		
HILLSBORO	1090001	HILL			NATL	7772	1.8	
TOTAL POPULATION SERVED BY SOURCE WATER SYSTEM - - - - -						7772		
HILLTOP WSC	1550032	MCLENNAN			NATL	723	1.0	
TOTAL POPULATION SERVED BY SOURCE WATER SYSTEM - - - - -						723		
HITCHCOCK	0840004	GALVESTON			NATL	6800	0.7	
TOTAL POPULATION SERVED BY SOURCE WATER SYSTEM - - - - -						6800		
HOLLAND	0140003	BELL			NATL	950	3.2	
TOTAL POPULATION SERVED BY SOURCE WATER SYSTEM - - - - -						950		
HONEY GROVE	0740003	FANNIN			NATL	2400	1.5	
TOTAL POPULATION SERVED BY SOURCE WATER SYSTEM - - - - -						2400		
HOUSTON	1010013	HARRIS	Acid	ADJ	02/821300000			0.7
BELLAIRE	1010004	HARRIS			CONS	15536		
CLEAR LAKE	1010056	GALVESTON			CONS	45234		
GALVESTON	0840003	GALVESTON			CONS	67000		
PASADENA	1010293	HARRIS			CONS	117000		
TOTAL POPULATION SERVED BY SOURCE WATER SYSTEM - - - - -						-1544770		
HOUSTON CO WCID #1	1010159	HOUSTON	Acid	ADJ	11/88	6951		0.8
TOTAL POPULATION SERVED BY SOURCE WATER SYSTEM - - - - -						6951		
HOWE	0910013	GRAYSON			NATL	2400	0.8	
TOTAL POPULATION SERVED BY SOURCE WATER SYSTEM - - - - -						2400		
HUDSPETH CO WCID 1	1150007	HUDSPETH			NATL	600	2.2	
TOTAL POPULATION SERVED BY SOURCE WATER SYSTEM - - - - -						600		
HUNTSVILLE	2360001	WALKER	Acid	ADJ	10/80	27925		0.7
TOTAL POPULATION SERVED BY SOURCE WATER SYSTEM - - - - -						27925		

POPULATION SERVED FLUORIDATED DRINKING WATER BY SOURCE SYSTEM,
CONSECUTIVE SYSTEM, AND COUNTY WITHIN STATE (AS OF 12/31/92)

TEXAS

WATER SYSTEMS AND CONSECUTIVE SYSTEMS SERVED	EPA ID NO	COUNTY	CHEM USED	STATUS	FLUOR START DATE	POP SERVED	NATURAL SYSTEMS NAT LEVEL	OPT LEVEL
HUTTO	2460007	WILLIAMSON			NATL	630	4.0	
	TOTAL POPULATION SERVED BY SOURCE WATER SYSTEM - - - - -					630		
IDALOU	1520001	LUBBOCK			NATL	2338	4.2	
	TOTAL POPULATION SERVED BY SOURCE WATER SYSTEM - - - - -					2338		
IMPALA WOODS WC	1870094	POLK			NATL	828	0.7	
	TOTAL POPULATION SERVED BY SOURCE WATER SYSTEM - - - - -					828		
IMPERIAL WC	1860003	PECOS			NATL	600	1.5	
	TOTAL POPULATION SERVED BY SOURCE WATER SYSTEM - - - - -					600		
INDIAN LAKE	0310008	CAMERON			NATL	600	0.8	
	TOTAL POPULATION SERVED BY SOURCE WATER SYSTEM - - - - -					600		
INGRAM WSC	1330011	KERR			NATL	3246	1.1	
	TOTAL POPULATION SERVED BY SOURCE WATER SYSTEM - - - - -					3246		
INVERNESS FOREST ID	1010172	HARRIS			NATL	2262	0.8	
	TOTAL POPULATION SERVED BY SOURCE WATER SYSTEM - - - - -					2262		
IRAAN	1860002	PECOS			NATL	1317	1.2	
	TOTAL POPULATION SERVED BY SOURCE WATER SYSTEM - - - - -					1317		
ITALY	0700028	ELLIS			NATL	2100	1.9	
	TOTAL POPULATION SERVED BY SOURCE WATER SYSTEM - - - - -					2100		
ITASCA	1090003	HILL			NATL	1523	0.8	
	TOTAL POPULATION SERVED BY SOURCE WATER SYSTEM - - - - -					1523		
J & R WATER SUPPLY	0140067	BELL			NATL	860	5.6	
	TOTAL POPULATION SERVED BY SOURCE WATER SYSTEM - - - - -					860		
JACINTOPORT	1010068	HARRIS			NATL	2500	1.5	
	TOTAL POPULATION SERVED BY SOURCE WATER SYSTEM - - - - -					2500		
JACKSON WSC	2120016	SMITH			NATL	2436	0.9	
	TOTAL POPULATION SERVED BY SOURCE WATER SYSTEM - - - - -					2436		

POPULATION SERVED FLUORIDATED DRINKING WATER BY SOURCE SYSTEM,
CONSECUTIVE SYSTEM, AND COUNTY WITHIN STATE (AS OF 12/31/92)

TEXAS

WATER SYSTEMS AND CONSECUTIVE SYSTEMS SERVED	EPA ID NO	COUNTY	CHEM USED	STATUS	FLUOR START DATE	POP SERVED	NATURAL SYSTEMS NAT LEVEL	OPT LEVEL
JACKSONVILLE	0370002	CHEROKEE	Acid	ADJ	09/87	14100		0.8
TOTAL POPULATION SERVED BY SOURCE WATER SYSTEM - - - - -						14100		
JACOBS WSC	2010017	RUSK		NATL		1236	1.1	
TOTAL POPULATION SERVED BY SOURCE WATER SYSTEM - - - - -						1236		
JARVIS CHRISTIAN COLLEGE	2500011	WOOD		NATL		760	2.0	
TOTAL POPULATION SERVED BY SOURCE WATER SYSTEM - - - - -						760		
JASPER	1210001	JASPER	Acid	ADJ	01/87	10704		0.8
TOTAL POPULATION SERVED BY SOURCE WATER SYSTEM - - - - -						10704		
JASPER COUNTY WCID #1	1210003	JASPER	Acid	ADJ	10/87	2331		0.8
TOTAL POPULATION SERVED BY SOURCE WATER SYSTEM - - - - -						2331		
JEFFERSON	1580001	MARION	NaF	ADJ	09/84	2199		0.8
TOTAL POPULATION SERVED BY SOURCE WATER SYSTEM - - - - -						2199		
JIM HOGG CO WCID 2	1240001	JIM HOGG		NATL		4800	2.3	
TOTAL POPULATION SERVED BY SOURCE WATER SYSTEM - - - - -						4800		
JONAH WSC	2460022	WILLIAMSON		NATL		4674	3.3	
TOTAL POPULATION SERVED BY SOURCE WATER SYSTEM - - - - -						4674		
JONESTOWN WSC	0227011	TRAVIS	NaF	ADJ	12/85	2100		0.8
TOTAL POPULATION SERVED BY SOURCE WATER SYSTEM - - - - -						2100		
KARNES CITY	1280001	KARNES		NATL		3296	1.1	
TOTAL POPULATION SERVED BY SOURCE WATER SYSTEM - - - - -						3296		
KEENE	1260008	JOHNSON		NATL		5014	0.7	
TOTAL POPULATION SERVED BY SOURCE WATER SYSTEM - - - - -						5014		
KELLY AIR FORCE BASE	0150113	BEXAR	NaF	ADJ	/58	21500		0.8
TOTAL POPULATION SERVED BY SOURCE WATER SYSTEM - - - - -						21500		

POPULATION SERVED FLUORIDATED DRINKING WATER BY SOURCE SYSTEM,
CONSECUTIVE SYSTEM, AND COUNTY WITHIN STATE (AS OF 12/31/92)

TEXAS

WATER SYSTEMS AND CONSECUTIVE SYSTEMS SERVED	EPA ID NO	COUNTY	CHEM USED	STATUS	FLUOR START DATE	POP SERVED	NATURAL SYSTEMS NAT LEVEL	OPT LEVEL
KELLYVILLE-BERE WSC	1580003	MARION			NATL	747	1.0	
						747		
	TOTAL POPULATION SERVED BY SOURCE WATER SYSTEM - - - - -							
KENDALL COUNTY WCID 1	1300002	KENDALL			NATL	1758	2.1	
						1758		
	TOTAL POPULATION SERVED BY SOURCE WATER SYSTEM - - - - -							
KENEDY	1280002	KARNES			NATL	4536	0.9	
						4536		
	TOTAL POPULATION SERVED BY SOURCE WATER SYSTEM - - - - -							
KENNARD WSC	1130011	HOUSTON			NATL	540	3.1	
						540		
	TOTAL POPULATION SERVED BY SOURCE WATER SYSTEM - - - - -							
KENNEDALE	2200017	TARRANT			NATL	4163	1.8	
						4163		
	TOTAL POPULATION SERVED BY SOURCE WATER SYSTEM - - - - -							
KENTUCKYTOWN WSC	0910060	GRAYSON			NATL	1450	1.0	
						1450		
	TOTAL POPULATION SERVED BY SOURCE WATER SYSTEM - - - - -							
KERMIT	2480001	WINKLER			NATL	6850	0.8	
						6850		
	TOTAL POPULATION SERVED BY SOURCE WATER SYSTEM - - - - -							
KERRVILLE SOUTH UTIL	1330041	KERR			NATL	2310	1.2	
						2310		
	TOTAL POPULATION SERVED BY SOURCE WATER SYSTEM - - - - -							
KILGORE	0920003	GREGG	Acid	ADJ	09/84	14631		0.8
						14631		
	TOTAL POPULATION SERVED BY SOURCE WATER SYSTEM - - - - -							
KING RANCH-SANTA GERT. DIV	1370012	KLEBERG			NATL	550	0.7	
						550		
	TOTAL POPULATION SERVED BY SOURCE WATER SYSTEM - - - - -							
KINGSVILLE	1370001				NATL	25200	0.0	
						25200		
	TOTAL POPULATION SERVED BY SOURCE WATER SYSTEM - - - - -							
KIRBYVILLE	1210002	JASPER	Acid	ADJ	01/85	2559		0.8
						2559		
	TOTAL POPULATION SERVED BY SOURCE WATER SYSTEM - - - - -							
KIRK MOUNT MUD	1010439	HARRIS			NATL	2304	0.8	
						2304		
	TOTAL POPULATION SERVED BY SOURCE WATER SYSTEM - - - - -							

POPULATION SERVED FLUORIDATED DRINKING WATER BY SOURCE SYSTEM,
CONSECUTIVE SYSTEM, AND COUNTY WITHIN STATE (AS OF 12/31/92)

TEXAS

WATER SYSTEMS AND CONSECUTIVE SYSTEMS SERVED	EPA ID NO	COUNTY	CHEM USED	FLUOR START DATE	POP SERVED	NATURAL SYSTEMS NAT LEVEL	OPT LEVEL
KRESS MWS	2190002	SWISHER		NATL	783	1.9	
TOTAL POPULATION SERVED BY SOURCE WATER SYSTEM - - - - -					783		
KYLE	1050002	HAYS		NATL	2125	3.4	
TOTAL POPULATION SERVED BY SOURCE WATER SYSTEM - - - - -					2125		
LA PORTE	1010018	HARRIS		NATL	23000	1.5	
TOTAL POPULATION SERVED BY SOURCE WATER SYSTEM - - - - -					23000		
LA VILLA	1080023	HIDALGO		NATL	1900	0.9	
TOTAL POPULATION SERVED BY SOURCE WATER SYSTEM - - - - -					1900		
LACEY-LAKEVIEW	1550033	MCLENNAN		NATL	5319	1.2	
TOTAL POPULATION SERVED BY SOURCE WATER SYSTEM - - - - -					5319		
LACKLAND AFB ANNEX	0150275	BEXAR	NaF	ADJ /58	3200		0.8
TOTAL POPULATION SERVED BY SOURCE WATER SYSTEM - - - - -					3200		
LACKLAND AIR FORCE BASE	0150114	BEXAR	NaF	ADJ /58	16476		0.8
TOTAL POPULATION SERVED BY SOURCE WATER SYSTEM - - - - -					16476		
LADONIA	0740004	FANNIN		NATL	1100	2.9	
TOTAL POPULATION SERVED BY SOURCE WATER SYSTEM - - - - -					1100		
LAKE CITIES MUA	0610029	DENTON		NATL	7500	2.3	
TOTAL POPULATION SERVED BY SOURCE WATER SYSTEM - - - - -					7500		
LAKE JACKSON	0200006	BRAZORIA	NaF	ADJ 03/61	22000		0.8
TOTAL POPULATION SERVED BY SOURCE WATER SYSTEM - - - - -					22000		
LAKE LBJ MUD	1500015	LLANO	Acid	ADJ 02/85	3988		0.8
TOTAL POPULATION SERVED BY SOURCE WATER SYSTEM - - - - -					3988		
LAKE VISTA UTIL CO	1490017	LIVE OAK		NATL	1100	1.4	
TOTAL POPULATION SERVED BY SOURCE WATER SYSTEM - - - - -					1100		

POPULATION SERVED FLUORIDATED DRINKING WATER BY SOURCE SYSTEM,
CONSECUTIVE SYSTEM, AND COUNTY WITHIN STATE (AS OF 12/31/92)

TEXAS

WATER SYSTEMS AND CONSECUTIVE SYSTEMS SERVED	EPA ID NO	COUNTY	CHEM USED	STATUS	FLUOR START DATE	POP SERVED	NATURAL NAT LEVEL	SYSTEMS OPT LEVEL
LAKESHORE SYSTEM	1090008	HILL				1290	0.7	
	TOTAL POPULATION SERVED BY SOURCE WATER SYSTEM - - - - -					1290		
LAKESIDE CITY	0050015	ARCHER				550	1.0	
	TOTAL POPULATION SERVED BY SOURCE WATER SYSTEM - - - - -					550		
LAMESA	0580001	DAWSON				11790	0.7	
	TOTAL POPULATION SERVED BY SOURCE WATER SYSTEM - - - - -					11790		
LAMPLIGHT VILLAGE WS	2270082	TRAVIS				2808	1.1	
	TOTAL POPULATION SERVED BY SOURCE WATER SYSTEM - - - - -					2808		
LAREDO WWS	2400001	WEBB				127544	0.8	
	TOTAL POPULATION SERVED BY SOURCE WATER SYSTEM - - - - -					127544		
LAUGHLIN AIR FORCE BASE	2330006	VAL VERDE	Acid	ADJ	/59	4300		0.8
	TOTAL POPULATION SERVED BY SOURCE WATER SYSTEM - - - - -					4300		
LEBANON WSC	0430038	COLLIN				534	1.6	
	TOTAL POPULATION SERVED BY SOURCE WATER SYSTEM - - - - -					534		
LEONARD	0740005	FANNIN				1509	1.4	
	TOTAL POPULATION SERVED BY SOURCE WATER SYSTEM - - - - -					1509		
LEROY-TOURS-GERALD WSC	1550027	MCLENNAN				1240	1.6	
	TOTAL POPULATION SERVED BY SOURCE WATER SYSTEM - - - - -					1240		
LEVELLAND	1100002	HOCKLEY				13931	0.7	
	TOTAL POPULATION SERVED BY SOURCE WATER SYSTEM - - - - -					13931		
LEVI WSC	1550035	MCLENNAN				1130	2.5	
	TOTAL POPULATION SERVED BY SOURCE WATER SYSTEM - - - - -					1130		
LEWISVILLE	0610004	DENTON	Acid	ADJ	10/84	40000		0.8
	TOTAL POPULATION SERVED BY SOURCE WATER SYSTEM - - - - -					40000		
LEXINGTON	1440002	LEE	OTHER	ADJ	00/89	1300		0.8
	TOTAL POPULATION SERVED BY SOURCE WATER SYSTEM - - - - -					1300		

POPULATION SERVED FLUORIDATED DRINKING WATER BY SOURCE SYSTEM,
CONSECUTIVE SYSTEM, AND COUNTY WITHIN STATE (AS OF 12/31/92)

TEXAS

WATER SYSTEMS AND CONSECUTIVE SYSTEMS SERVED	EPA ID NO	COUNTY	CHEM USED	STATUS	FLUOR START DATE	POP SERVED	NATURAL SYSTEMS NAT LEVEL	OPT LEVEL
LIBERTY HILL WSC	2460013	WILLIAMSON				1191	0.7	
						1191		
LILLY GROVE WSC	1740014	NACOGDOCHES				1770	0.7	
						1770		
LINDALE	2120002	SMITH	OTHER	ADJ	00/89	2248		0.8
						2248		
LINDEN	0340004	CASS				3276	0.7	
						3276		
LITTLE ELM EAST	0610035	DENTON				1548	1.4	
						1548		
LITTLE ELM VALLEY WSC	0140025	BELL				935	1.9	
						935		
LITTLEFIELD	1400003	LAMB				6500	1.9	
						6500		
LIVINGSTON REG WS (TRA)	1870129	POLK	Acid	ADJ	03/84	26		0.8
						26		
LLANO	1500001	LLANO	Acid	ADJ	05/81	3071		0.8
						3071		
LLANO GRANDE MHP	1080034	HIDALGO				1300	1.1	
						1300		
LOCKETT-RRA	2440008	WILBARGER				900	0.7	
						900		
LOCKHART	0280001	CALDWELL	NaF	ADJ	09/77	10200		0.8
						10200		

POPULATION SERVED FLUORIDATED DRINKING WATER BY SOURCE SYSTEM,
CONSECUTIVE SYSTEM, AND COUNTY WITHIN STATE (AS OF 12/31/92)

TEXAS

WATER SYSTEMS AND CONSECUTIVE SYSTEMS SERVED	EPA ID NO	COUNTY	CHEM USED	STATUS	FLUOR START DATE	POP SERVED	NATURAL SYSTEMS NAT LEVEL	OPT LEVEL
LOMETA	1410002	LAMPASAS			NATL	670	1.0	
TOTAL POPULATION SERVED BY SOURCE WATER SYSTEM - - - - -						670		
LONE STAR STEEL-MAIN PLANT	1720002	MORRIS			NATL	10000	0.9	
TOTAL POPULATION SERVED BY SOURCE WATER SYSTEM - - - - -						10000		
LONGVIEW	0920004	GREGG	Acid		ADJ 04/70	72657		0.8
TOTAL POPULATION SERVED BY SOURCE WATER SYSTEM - - - - -						72657		
LOOP WSC (FHA)	0830011	GAINES			NATL	500	5.3	
TOTAL POPULATION SERVED BY SOURCE WATER SYSTEM - - - - -						500		
LORAINÉ	1680002	MITCHELL			NATL	731	1.7	
TOTAL POPULATION SERVED BY SOURCE WATER SYSTEM - - - - -						731		
LORENA WC	1550036	MCLENNAN			NATL	1530	1.5	
TOTAL POPULATION SERVED BY SOURCE WATER SYSTEM - - - - -						1530		
LORENZO	0540002	CROSBY			NATL	1396	2.5	
TOTAL POPULATION SERVED BY SOURCE WATER SYSTEM - - - - -						1396		
LOTT	0730001	FALLS			NATL	1020	2.3	
TOTAL POPULATION SERVED BY SOURCE WATER SYSTEM - - - - -						1020		
LUBBOCK	1520002	LUBBOCK			NATL	186200	0.9	
YELLOWHOUSE CANYON WCID	1520017	LUBBOCK			CONS	600		
TOTAL POPULATION SERVED BY SOURCE WATER SYSTEM - - - - -						186800		
LUBBOCK CHRISTIAN UNIVERSITY	1520017	LUBBOCK			NATL	1000	4.4	
TOTAL POPULATION SERVED BY SOURCE WATER SYSTEM - - - - -						1000		
LUBBOCK CO WCID 1	1520006	LUBBOCK			NATL	387	2.4	
TOTAL POPULATION SERVED BY SOURCE WATER SYSTEM - - - - -						387		
LUÉLLA WSC	0910032	GRAYSON			NATL	1650	0.9	
TOTAL POPULATION SERVED BY SOURCE WATER SYSTEM - - - - -						1650		

POPULATION SERVED FLUORIDATED DRINKING WATER BY SOURCE SYSTEM,
CONSECUTIVE SYSTEM, AND COUNTY WITHIN STATE (AS OF 12/31/92)

TEXAS

WATER SYSTEMS AND CONSECUTIVE SYSTEMS SERVED	EPA ID NO	COUNTY	CHEM USED	STATUS	FLUOR START DATE	POP SERVED	NATURAL SYSTEMS NAT LEVEL	OPT LEVEL
LUFKIN	0030004	ANGELINA	Acid	ADJ	/73	28500		0.8
TOTAL POPULATION SERVED BY SOURCE WATER SYSTEM - - - - -						28500		
LUMBERTON MUNICIPAL UTILITY	1000035	HARDIN	Acid	ADJ	09/88	12297		0.8
TOTAL POPULATION SERVED BY SOURCE WATER SYSTEM - - - - -						12297		
LUNAR LAKE WS	2200208	TARRANT		NATL		690	0.8	
TOTAL POPULATION SERVED BY SOURCE WATER SYSTEM - - - - -						690		
LYFORD	2450003	WILLACY		NATL		1900	0.7	
TOTAL POPULATION SERVED BY SOURCE WATER SYSTEM - - - - -						1900		
LYTLE	0070004	ATASCOSA		NATL		2655	2.3	
TOTAL POPULATION SERVED BY SOURCE WATER SYSTEM - - - - -						2655		
MACBEE WSC	2340012	VAN ZANDT	Acid	ADJ	10/82	4410		0.8
TOTAL POPULATION SERVED BY SOURCE WATER SYSTEM - - - - -						4410		
MADISONVILLE	1570001	MADISON	NaF	ADJ	09/88	3559		0.8
TOTAL POPULATION SERVED BY SOURCE WATER SYSTEM - - - - -						3559		
MANOR	2270002	TRAVIS		NATL		1041	2.1	
TOTAL POPULATION SERVED BY SOURCE WATER SYSTEM - - - - -						1041		
MANVILLE WSC	2270033	TRAVIS		NATL		7410	1.1	
TOTAL POPULATION SERVED BY SOURCE WATER SYSTEM - - - - -						7410		
MAPLE WSC	0090011	BAILEY		NATL		220	2.0	
TOTAL POPULATION SERVED BY SOURCE WATER SYSTEM - - - - -						220		
MARBLE FALLS	0270026	BURNET	Acid	ADJ	/81	5034		0.8
TOTAL POPULATION SERVED BY SOURCE WATER SYSTEM - - - - -						5034		
MARFA	1890001	PRESIDIO		NATL		2221	2.6	
TOTAL POPULATION SERVED BY SOURCE WATER SYSTEM - - - - -						2221		
MARQUEZ	1450009	LEON		NATL		270	0.9	
TOTAL POPULATION SERVED BY SOURCE WATER SYSTEM - - - - -						270		

POPULATION SERVED FLUORIDATED DRINKING WATER BY SOURCE SYSTEM,
CONSECUTIVE SYSTEM, AND COUNTY WITHIN STATE (AS OF 12/31/92)

TEXAS

WATER SYSTEMS AND CONSECUTIVE SYSTEMS SERVED	EPA ID NO	COUNTY	CHEM USED	STATUS	FLUOR START DATE	POP SERVED	NATURAL SYSTEMS NAT LEVEL	OPT LEVEL
MARSHALL LEIGH WSC	1020002 1020022	HARRISON HARRISON	Acid		ADJ CONS	04/46 23682 3519		0.8
TOTAL POPULATION SERVED BY SOURCE WATER SYSTEM - - - - -						27201		
MATADOR	1730001	MOTLEY			NATL	1019	1.4	
TOTAL POPULATION SERVED BY SOURCE WATER SYSTEM - - - - -						1019		
MATAGORDA CO WCID 6-VAN VLECK	1610007	MATAGORDA			NATL	1170	0.7	
TOTAL POPULATION SERVED BY SOURCE WATER SYSTEM - - - - -						1170		
MATAGORDA WSC	1610013	MATAGORDA			NATL	846	1.7	
TOTAL POPULATION SERVED BY SOURCE WATER SYSTEM - - - - -						846		
MAYPEARL	0700004	ELLIS			NATL	750	1.2	
TOTAL POPULATION SERVED BY SOURCE WATER SYSTEM - - - - -						750		
MCALLEN	1080006	HIDALGO			NATL	95962	0.7	
TOTAL POPULATION SERVED BY SOURCE WATER SYSTEM - - - - -						95962		
MCCAMEY	2310001	UPTON			NATL	2486	1.2	
TOTAL POPULATION SERVED BY SOURCE WATER SYSTEM - - - - -						2486		
MCCOY WSC	0070023	ATASCOSA			NATL	2625	0.7	
TOTAL POPULATION SERVED BY SOURCE WATER SYSTEM - - - - -						2625		
MEADOW	2230002	TERRY			NATL	587	4.7	
TOTAL POPULATION SERVED BY SOURCE WATER SYSTEM - - - - -						587		
MEDINA WSC	0100013	BANDERA			NATL	456	2.4	
TOTAL POPULATION SERVED BY SOURCE WATER SYSTEM - - - - -						456		
MELISSA	0430040	COLLIN			NATL	604	1.5	
TOTAL POPULATION SERVED BY SOURCE WATER SYSTEM - - - - -						604		
MEMORIAL POINT UD	1870030	POLK			NATL	942	0.7	
TOTAL POPULATION SERVED BY SOURCE WATER SYSTEM - - - - -						942		

POPULATION SERVED FLUORIDATED DRINKING WATER BY SOURCE SYSTEM,
CONSECUTIVE SYSTEM, AND COUNTY WITHIN STATE (AS OF 12/31/92)

TEXAS

WATER SYSTEMS AND CONSECUTIVE SYSTEMS SERVED	EPA ID NO	COUNTY	CHEM USED	STATUS	FLUOR START DATE	POP SERVED	NATURAL SYSTEMS NAT LEVEL	OPT LEVEL
MEMORIAL VILLAGES WA	1010148	HARRIS			NATL	11781	0.9	
TOTAL POPULATION SERVED BY SOURCE WATER SYSTEM - - - - -						11781		
MERCEDES	1080007	HIDALGO			NATL	12539	1.1	
TOTAL POPULATION SERVED BY SOURCE WATER SYSTEM - - - - -						12539		
MIDLAND	1650001				NATL	89443	1.8	
TOTAL POPULATION SERVED BY SOURCE WATER SYSTEM - - - - -						89443		
MIDLAND REGIONAL AIR TERMINAL	1650002	MIDLAND			NATL	3400	0.9	
TOTAL POPULATION SERVED BY SOURCE WATER SYSTEM - - - - -						3400		
MIDLOTHIAN	0700005	ELLIS			NATL	4000	1.3	
TOTAL POPULATION SERVED BY SOURCE WATER SYSTEM - - - - -						4000		
MILANO WSC	1660009	MILAM			NATL	2514	0.7	
TOTAL POPULATION SERVED BY SOURCE WATER SYSTEM - - - - -						2514		
MILES	2000002	RUNNELS			NATL	792	1.8	
TOTAL POPULATION SERVED BY SOURCE WATER SYSTEM - - - - -						792		
MILFORD	0700006	ELLIS			NATL	900	1.8	
TOTAL POPULATION SERVED BY SOURCE WATER SYSTEM - - - - -						900		
MILITARY HIGHWAY WSC	1080067	HIDALGO			NATL	28278	0.9	
TOTAL POPULATION SERVED BY SOURCE WATER SYSTEM - - - - -						28278		
MILLER GROVE WSC	1120016	HOPKINS			NATL	1146	2.4	
TOTAL POPULATION SERVED BY SOURCE WATER SYSTEM - - - - -						1146		
MILLERSVIEW-DOOLE WSC	0480015	CONCHO			NATL	3000	2.2	
TOTAL POPULATION SERVED BY SOURCE WATER SYSTEM - - - - -						3000		
MINDEN-BRACHFIELD WSC	2010005	RUSK	NaF	ADJ	04/86	1386		0.8
TOTAL POPULATION SERVED BY SOURCE WATER SYSTEM - - - - -						1386		

POPULATION SERVED FLUORIDATED DRINKING WATER BY SOURCE SYSTEM,
CONSECUTIVE SYSTEM, AND COUNTY WITHIN STATE (AS OF 12/31/92)

TEXAS

WATER SYSTEMS AND CONSECUTIVE SYSTEMS SERVED	EPA ID NO	COUNTY	CHEM USED	STATUS	FLUOR START DATE	POP SERVED	NATURAL SYSTEMS NAT LEVEL	OPT LEVEL
MISSION	1080008	HIDALGO			NATL	29901	0.7	
						29901		
TOTAL POPULATION SERVED BY SOURCE WATER SYSTEM - - - - -							29901	
MITCHELL CO UTIL CO	1680004	MITCHELL			NATL	1700	0.8	
						1700		
TOTAL POPULATION SERVED BY SOURCE WATER SYSTEM - - - - -							1700	
MOFFAT WSC	0140028	BELL			NATL	2256	1.6	
						2256		
TOTAL POPULATION SERVED BY SOURCE WATER SYSTEM - - - - -							2256	
MONAHANS	2380001	WARD			NATL	8044	2.0	
						8044		
TOTAL POPULATION SERVED BY SOURCE WATER SYSTEM - - - - -							8044	
MONT BELVIEU	0360017	CHAMBERS			NATL	2151	1.9	
						2151		
TOTAL POPULATION SERVED BY SOURCE WATER SYSTEM - - - - -							2151	
MONTE ALTO W&S	1080069	HIDALGO			NATL	1557	0.8	
						1557		
TOTAL POPULATION SERVED BY SOURCE WATER SYSTEM - - - - -							1557	
MONTGOMERY CO MUD 36	1700139	MONTGOMERY			NATL	4476	0.7	
						4476		
TOTAL POPULATION SERVED BY SOURCE WATER SYSTEM - - - - -							4476	
MONTGOMERY CO MUD 6	1700090	MONTGOMERY			NATL	4635	0.7	
						4635		
TOTAL POPULATION SERVED BY SOURCE WATER SYSTEM - - - - -							4635	
MONTGOMERY CO MUD 7	1700169	MONTGOMERY			NATL	6405	0.7	
						6405		
TOTAL POPULATION SERVED BY SOURCE WATER SYSTEM - - - - -							6405	
MORTON PWS	0400001	COCHRAN			NATL	2550	4.2	
						2550		
TOTAL POPULATION SERVED BY SOURCE WATER SYSTEM - - - - -							2550	
MOUNTAIN PEAK WSC	0700042	ELLIS			NATL	3300	1.4	
						3300		
TOTAL POPULATION SERVED BY SOURCE WATER SYSTEM - - - - -							3300	
MOUNTAIN WSC	0500020	CORYELL			NATL	1035	1.7	
						1035		
TOTAL POPULATION SERVED BY SOURCE WATER SYSTEM - - - - -							1035	
MURCHISON	0072087	HENDERSON	Acid	ADJ	08/88	585		0.8
						585		
TOTAL POPULATION SERVED BY SOURCE WATER SYSTEM - - - - -							585	

POPULATION SERVED FLUORIDATED DRINKING WATER BY SOURCE SYSTEM,
CONSECUTIVE SYSTEM, AND COUNTY WITHIN STATE (AS OF 12/31/92)

TEXAS

WATER SYSTEMS AND CONSECUTIVE SYSTEMS SERVED	EPA ID NO	COUNTY	CHEM USED	STATUS	FLUOR START DATE	POP SERVED	NATURAL SYSTEMS NAT LEVEL	OPT LEVEL
NACOGDOCHES	1740003	NACOGDOCHES	Acid	ADJ	05/84	42357		0.8
TOTAL POPULATION SERVED BY SOURCE WATER SYSTEM - - - - -						42357		
NASH FORRESTON WSC	0700025	ELLIS		NATL		1056	2.1	
TOTAL POPULATION SERVED BY SOURCE WATER SYSTEM - - - - -						1056		
NAVASOTA	0930001	GRIMES		NATL		6006	0.7	
TOTAL POPULATION SERVED BY SOURCE WATER SYSTEM - - - - -						6006		
NEDERLAND	1230006	JEFFERSON	Acid	ADJ	01/67	18012		0.7
TOTAL POPULATION SERVED BY SOURCE WATER SYSTEM - - - - -						18012		
NEW BRAUNFELS UTIL	0460001	COMAL	Acid	ADJ	02/83	31623		0.7
TOTAL POPULATION SERVED BY SOURCE WATER SYSTEM - - - - -						31623		
NEW DEAL	1520015	LUBBOCK		NATL		521	2.4	
TOTAL POPULATION SERVED BY SOURCE WATER SYSTEM - - - - -						521		
NEW SUMMERFIELD WSC	0370028	CHEROKEE		NATL		780	1.5	
TOTAL POPULATION SERVED BY SOURCE WATER SYSTEM - - - - -						780		
NEWTON	1760001	NETWON	Acid	ADJ	05/85	2538		0.8
TOTAL POPULATION SERVED BY SOURCE WATER SYSTEM - - - - -						2538		
NIXON	0890002	GONZALES	Acid	ADJ	12/86	2200		0.8
TOTAL POPULATION SERVED BY SOURCE WATER SYSTEM - - - - -						2200		
NORTH CENTRAL TEXAS MWA	1380009	KNOX	Acid	ADJ	01/81	12000		0.8
ASPERMONT	2170001	HASKELL		CONS		1357		
GOREE	1380001	HASKELL		CONS		424		
HASKELL	1040001	HASKELL		CONS		3340		
KNOX CITY	1380002	KNOX		CONS		1422		
MUNDAY	1380003	KNOX		CONS		1586		
O'BRIEN	1040005	HASKELL		CONS		152		
ROCHESTER	1040002	HASKELL		CONS		485		
RULE	1040003	HASKELL		CONS		783		
TOTAL POPULATION SERVED BY SOURCE WATER SYSTEM - - - - -						21549		

POPULATION SERVED FLUORIDATED DRINKING WATER BY SOURCE SYSTEM,
CONSECUTIVE SYSTEM, AND COUNTY WITHIN STATE (AS OF 12/31/92)

TEXAS

WATER SYSTEMS AND CONSECUTIVE SYSTEMS SERVED	EPA ID NO	COUNTY	CHEM USED	STATUS	FLUOR START DATE	POP SERVED	NATURAL SYSTEMS NAT LEVEL	OPT LEVEL
NORTH HUNT WSC	1160039	HUNT		NATL		2100	2.9	
TOTAL POPULATION SERVED BY SOURCE WATER SYSTEM - - - - -						2100		
NORTH MILAM WSC	1660011	MILAM		NATL		1180	1.1	
TOTAL POPULATION SERVED BY SOURCE WATER SYSTEM - - - - -						1180		
NORTH PARK PROPERTIES	1460092	HARRIS		NATL		186	0.8	
TOTAL POPULATION SERVED BY SOURCE WATER SYSTEM - - - - -						186		
NORTH TEXAS MWD	0430044	COLLIN	Acid	ADJ	05/82	17244		0.8
ALLEN	0430025	COLLIN		CONS		12750		
BECKER-JIBA WSC	1290011	KAUFMAN		CONS		1800		
BHP WSC	1160015	HUNT		CONS		2190		
BLACKLAND WSC	1990004	ROCKWALL		CONS		2328		
COPEVILLE WSC	0430029	COLLIN		CONS		1600		
CRANDALL	1290007	KAUFMAN		CONS		2090		
CULLEOKA WSC	0430030	COLLIN		CONS		3200		
DALLAS CO FWSO #15	0570033	DALLAS		CONS		159		
DANVILLE WSC	0430031	COLLIN		CONS		2100		
EAST FORK WSC	0430033	COLLIN		CONS		2934		
FAIRVIEW	0430034	COLLIN		CONS		1652		
FARMERSVILLE	0430004	COLLIN		CONS		4048		
FATE	1990006	ROCKWALL		CONS		300		
FORNEY	1290002	KAUFMAN		CONS		4410		
GARLAND	0570010	DALLAS		CONS		171500		
GASTONIA-SCURRY WSC	1290015	KAUFMAN		CONS		3579		
HIGHPOINT WSC	1290016	KAUFMAN		CONS		2100		
HOPEWELL WSC	1160029	HUNT		CONS		4983		
KAUFMAN	1290003	KAUFMAN		CONS		5238		
KINGS CREEK WSC	1290027	KAUFMAN		CONS		711		
LAVON WSC	0430037	COLLIN		CONS		1389		
LUCAS WSC	0430054	COLLIN		CONS		2400		
MARKOUT WSC	1290019	KAUFMAN		CONS		900		
MCKINNEY	0430039	COLLIN		CONS		19050		
MESQUITE	0570014	DALLAS		CONS		93000		
MILLIGAN WSC	0430041	COLLIN		CONS		1400		
MT ZION WSC	1990010	ROCKWALL		CONS		1560		
MURPHY	0430042	COLLIN		CONS		1700		
NEVADA WSC	0430053	COLLIN		CONS		700		
NORTH COLLIN WSC	0430055	COLLIN		CONS		4000		
NORTH FARMERSVILLE WSC	0430043	COLLIN		CONS		330		
NORTH KAUFMAN WSC	1270021	KAUFMAN		CONS		600		
PLANO	0430007	COLLIN		CONS		127000		
PRINCETON	0430008	COLLIN		CONS		3408		
PROSPER	0430009	COLLIN		CONS		976		
RICHARDSON	0570015	DALLAS		CONS		77800		

POPULATION SERVED FLUORIDATED DRINKING WATER BY SOURCE SYSTEM,
CONSECUTIVE SYSTEM, AND COUNTY WITHIN STATE (AS OF 12/31/92)

TEXAS

WATER SYSTEMS AND CONSECUTIVE SYSTEMS SERVED	EPA	COUNTY	CHEM USED	STATUS	FLUOR	POP SERVED	NATURAL SYSTEMS	
	ID NO				START DATE		NAT LEVEL	OPT LEVEL
ROCKWALL	1990001	ROCKWALL			CONS	11100		
ROWLETT	0570056	DALLAS			CONS	15200		
ROYSE CITY	1990002	COLLIN / ROCKWALL			CONS	2200		
SACHSE	0570057	DALLAS			CONS	5200		
SEIS LAGOS MUD	0430057	COLLIN			CONS	498		
SUNNYVALE	0570059	DALLAS			CONS	1800		
TALTY WSC	1290025	KAUFMAN			CONS	600		
WYLIE	0430011	COLLINS			CONS	9200		
WYLIE NE	0430051	COLLINS			CONS	1605		
TOTAL POPULATION SERVED BY SOURCE WATER SYSTEM - - - - -						630532		
NORTHAMPTON MUD	1010337	HARRIS			NATL	3063	1.5	
TOTAL POPULATION SERVED BY SOURCE WATER SYSTEM - - - - -						3063		
NORTHEAST TEXAS NWD	1580065	MARION	Acid	ADJ	01/85	10077		0.8
DAINGERFIELD	1720001	MORRIS			CONS	3075		
TOTAL POPULATION SERVED BY SOURCE WATER SYSTEM - - - - -						13152		
NORTHWEST WS	1700013	HARRIS	Acid	ADJ	07/82	1758		0.7
TOTAL POPULATION SERVED BY SOURCE WATER SYSTEM - - - - -						1758		
NUECES CO WCID #3	1780005	NUECES	Acid	ADJ	10/82	13400		0.7
TOTAL POPULATION SERVED BY SOURCE WATER SYSTEM - - - - -						13400		
NUECES CO WCID 5	1780010	NUECES			NATL	700	1.1	
TOTAL POPULATION SERVED BY SOURCE WATER SYSTEM - - - - -						700		
O'DONNELL	1530001	LYNN			NATL	1114	0.7	
TOTAL POPULATION SERVED BY SOURCE WATER SYSTEM - - - - -						1114		
OAK VILLAGE NORTH	0460037	COMAL			NATL	540	1.1	
TOTAL POPULATION SERVED BY SOURCE WATER SYSTEM - - - - -						540		
ODESSA	0680002	ECTOR			NATL	100108	1.0	
TOTAL POPULATION SERVED BY SOURCE WATER SYSTEM - - - - -						100108		
OGLESBY	0500003	CORYELL			NATL	500	1.8	
TOTAL POPULATION SERVED BY SOURCE WATER SYSTEM - - - - -						500		

POPULATION SERVED FLUORIDATED DRINKING WATER BY SOURCE SYSTEM,
CONSECUTIVE SYSTEM, AND COUNTY WITHIN STATE (AS OF 12/31/92)

TEXAS

WATER SYSTEMS AND CONSECUTIVE SYSTEMS SERVED	EPA ID NO	COUNTY	CHEM USED	STATUS	FLUOR START DATE	POP SERVED	NATURAL SYSTEMS NAT LEVEL	OPT LEVEL
OLNEY	2520003	YOUNG	OTHER	ADJ	00/89	3519		0.8
TOTAL POPULATION SERVED BY SOURCE WATER SYSTEM - - - - -						3519		
OLTON	1400004	LAMB		NATL		2235	2.3	
TOTAL POPULATION SERVED BY SOURCE WATER SYSTEM - - - - -						2235		
ONALASKA WSC	1870009	POLK		NATL		3045	1.0	
TOTAL POPULATION SERVED BY SOURCE WATER SYSTEM - - - - -						3045		
OVILLA	0700067	ELLIS		NATL		1413	1.7	
TOTAL POPULATION SERVED BY SOURCE WATER SYSTEM - - - - -						1413		
OVILLA COMMUNITY SYSTEM	0700050	ELLIS		NATL		468	1.4	
TOTAL POPULATION SERVED BY SOURCE WATER SYSTEM - - - - -						468		
PADRE ISLAND NATL SEASHORE	1370002	KLEBERG		NATL		1000	0.8	
TOTAL POPULATION SERVED BY SOURCE WATER SYSTEM - - - - -						1000		
PALACIOS	1610004	MATAGORDA		NATL		4418	0.8	
TOTAL POPULATION SERVED BY SOURCE WATER SYSTEM - - - - -						4418		
PALM PARK WC	0150082	BEXAR		NATL		800	0.8	
TOTAL POPULATION SERVED BY SOURCE WATER SYSTEM - - - - -						800		
PALMER	0700007	ELLIS		NATL		1650	4.1	
TOTAL POPULATION SERVED BY SOURCE WATER SYSTEM - - - - -						1650		
PAMPA MWS	0900003	GRAY		NATL		22000	0.7	
TOTAL POPULATION SERVED BY SOURCE WATER SYSTEM - - - - -						22000		
PANTEGO	2200066	TARRANT		NATL		2650	1.7	
TOTAL POPULATION SERVED BY SOURCE WATER SYSTEM - - - - -						2650		
PARIS	1390002	LAMAR	NaF	ADJ	10/52	24699		0.8
LAMAR COUNTY WSC	1390015	LAMAR		CONS		15000		
TOTAL POPULATION SERVED BY SOURCE WATER SYSTEM - - - - -						39699		

POPULATION SERVED FLUORIDATED DRINKING WATER BY SOURCE SYSTEM,
CONSECUTIVE SYSTEM, AND COUNTY WITHIN STATE (AS OF 12/31/92)

TEXAS

WATER SYSTEMS AND CONSECUTIVE SYSTEMS SERVED	EPA ID NO	COUNTY	CHEM USED	STATUS	FLUOR START DATE	POP SERVED	NATURAL SYSTEMS NAT LEVEL	OPT LEVEL
PARK TEN MUD	1010749	HARRIS			NATL	2832	0.7	
	TOTAL POPULATION SERVED BY SOURCE WATER SYSTEM - - - - -					2832		
PAXTON WSC	2100012	SHELBY			NATL	540	1.8	
	TOTAL POPULATION SERVED BY SOURCE WATER SYSTEM - - - - -					540		
PEARLAND	0200008	BRAZORIA			NATL	19000	0.9	
	TOTAL POPULATION SERVED BY SOURCE WATER SYSTEM - - - - -					19000		
PECOS	1950001	REEVES			NATL	12855	2.5	
	TOTAL POPULATION SERVED BY SOURCE WATER SYSTEM - - - - -					12855		
PELICAN BAY UTIL CO	2200164	TARRANT			NATL	1362	1.3	
	TOTAL POPULATION SERVED BY SOURCE WATER SYSTEM - - - - -					1362		
PENINSULA	0040020	ARANSAS			NATL	680	1.4	
	TOTAL POPULATION SERVED BY SOURCE WATER SYSTEM - - - - -					680		
PEPPER CREEK WSC 1	0140034	BELL			NATL	2500	1.6	
	TOTAL POPULATION SERVED BY SOURCE WATER SYSTEM - - - - -					2500		
PERRIN WW	1190005	JACK			NATL	403	0.7	
	TOTAL POPULATION SERVED BY SOURCE WATER SYSTEM - - - - -					403		
PERRY WATER SUPPLY CORP	0730016	FALLS			NATL	450	3.1	
	TOTAL POPULATION SERVED BY SOURCE WATER SYSTEM - - - - -					450		
PERRYTON MWS	1790001	OCHILTREE			NATL	8000	2.1	
	TOTAL POPULATION SERVED BY SOURCE WATER SYSTEM - - - - -					8000		
PETERSBURG	0950003	HALE			NATL	1641	3.2	
	TOTAL POPULATION SERVED BY SOURCE WATER SYSTEM - - - - -					1641		
PFLUGERVILLE	2270014	TRAVIS			NATL	4444	0.8	
	TOTAL POPULATION SERVED BY SOURCE WATER SYSTEM - - - - -					4444		
PHARR	1080009	HIDALGO			NATL	33767	0.7	
	TOTAL POPULATION SERVED BY SOURCE WATER SYSTEM - - - - -					33767		

POPULATION SERVED FLUORIDATED DRINKING WATER BY SOURCE SYSTEM,
CONSECUTIVE SYSTEM, AND COUNTY WITHIN STATE (AS OF 12/31/92)

TEXAS

WATER SYSTEMS AND CONSECUTIVE SYSTEMS SERVED	EPA ID NO	COUNTY	CHEM USED	STATUS	FLUOR START DATE	POP SERVED	NATURAL SYSTEMS NAT LEVEL	OPT LEVEL
PHELPS WSC	2360009	WALKER		NATL		1530	1.3	
TOTAL POPULATION SERVED BY SOURCE WATER SYSTEM - - - - -						1530		
PHILLIPS PET-PANTEX WS	1170005	HUTCHINSON		NATL		1500	1.7	
TOTAL POPULATION SERVED BY SOURCE WATER SYSTEM - - - - -						1500		
PINE HARBOR SUBDIV	1580023	MARION		NATL		921	0.9	
TOTAL POPULATION SERVED BY SOURCE WATER SYSTEM - - - - -						921		
PINK HILL WSC	0910034	GRAYSON		NATL		1325	0.7	
TOTAL POPULATION SERVED BY SOURCE WATER SYSTEM - - - - -						1325		
PLAINS	2510002	YOAKUM		NATL		1487	3.9	
TOTAL POPULATION SERVED BY SOURCE WATER SYSTEM - - - - -						1487		
PLAINVIEW	0950004	HALE		NATL		25000	1.6	
TOTAL POPULATION SERVED BY SOURCE WATER SYSTEM - - - - -						25000		
POINT	1900004	RAINS		NATL		1089	0.7	
TOTAL POPULATION SERVED BY SOURCE WATER SYSTEM - - - - -						1089		
PORT ARTHUR LAKEVIEW WSC	1230009 0960094	JEFFERSON HALL	NaSiF6	ADJ CONS	08/53	60675 214		0.7
TOTAL POPULATION SERVED BY SOURCE WATER SYSTEM - - - - -						60889		
PORT NECHES	1230010	JEFFERSON	Acid	ADJ	01/66	14502		0.8
TOTAL POPULATION SERVED BY SOURCE WATER SYSTEM - - - - -						14502		
POST	0850001	GARZA		NATL		3500	1.7	
TOTAL POPULATION SERVED BY SOURCE WATER SYSTEM - - - - -						3500		
POTH	2470002	WILSON		NATL		1860	0.7	
TOTAL POPULATION SERVED BY SOURCE WATER SYSTEM - - - - -						1860		
POTTSBORO	0910004	GRAYSON	Acid	ADJ	06/85	1500		0.8
TOTAL POPULATION SERVED BY SOURCE WATER SYSTEM - - - - -						1500		

POPULATION SERVED FLUORIDATED DRINKING WATER BY SOURCE SYSTEM,
CONSECUTIVE SYSTEM, AND COUNTY WITHIN STATE (AS OF 12/31/92)

TEXAS

WATER SYSTEMS AND CONSECUTIVE SYSTEMS SERVED	EPA ID NO	COUNTY	CHEM USED	FLUOR START DATE	POP SERVED	NATURAL SYSTEMS NAT LEVEL	OPT LEVEL
PRAIRIE HILL WSC	1470001	LIMESTONE		NATL	716	1.8	
TOTAL POPULATION SERVED BY SOURCE WATER SYSTEM - - - - -					716		
PREMONT	1250003	JIM WELLS		NATL	2996	0.7	
TOTAL POPULATION SERVED BY SOURCE WATER SYSTEM - - - - -					2996		
PRESIDIO WSC	1890002	PRESIDIO		NATL	3072	0.7	
TOTAL POPULATION SERVED BY SOURCE WATER SYSTEM - - - - -					3072		
PRESTONWOOD FOREST-UTILITY	1010467	HARRIS		NATL	2508	0.7	
TOTAL POPULATION SERVED BY SOURCE WATER SYSTEM - - - - -					2508		
PRICE WSC	2010031	RUSK		NATL	744	1.2	
TOTAL POPULATION SERVED BY SOURCE WATER SYSTEM - - - - -					744		
QUITAQUE MWS	0230002	BRISCOE		NATL	550	1.8	
TOTAL POPULATION SERVED BY SOURCE WATER SYSTEM - - - - -					550		
RALLS	0540003	CROSBY		NATL	2260	1.8	
TOTAL POPULATION SERVED BY SOURCE WATER SYSTEM - - - - -					2260		
RANDOLPH AIR FORCE BASE	0150115	BEXAR	NaF	ADJ /55	8997		0.8
TOTAL POPULATION SERVED BY SOURCE WATER SYSTEM - - - - -					8997		
RANKIN	2310002	UPTON		NATL	1011	2.4	
TOTAL POPULATION SERVED BY SOURCE WATER SYSTEM - - - - -					1011		
RAYBURN VILLAGE UTIL CO	1210014	JASPER		NATL	1527	0.7	
TOTAL POPULATION SERVED BY SOURCE WATER SYSTEM - - - - -					1527		
RAYMONDVILLE	2450001	WILLACY		NATL	8778	0.8	
TOTAL POPULATION SERVED BY SOURCE WATER SYSTEM - - - - -					8778		
RED OAK	0700031	ELLIS		NATL	2250	1.5	
TOTAL POPULATION SERVED BY SOURCE WATER SYSTEM - - - - -					2250		

POPULATION SERVED FLUORIDATED DRINKING WATER BY SOURCE SYSTEM,
CONSECUTIVE SYSTEM, AND COUNTY WITHIN STATE (AS OF 12/31/92)

TEXAS

WATER SYSTEMS AND CONSECUTIVE SYSTEMS SERVED	EPA ID NO	COUNTY	CHEM USED	STATUS	FLUOR START DATE	POP SERVED	NATURAL SYSTEMS NAT LEVEL	OPT LEVEL
REESE AFB	1520020	LUBBOCK	Acid	ADJ	/62	3500		0.8
TOTAL POPULATION SERVED BY SOURCE WATER SYSTEM - - - - -						3500		
REFUGIO	1960001	REFUGIO		NATL		3100	1.6	
TOTAL POPULATION SERVED BY SOURCE WATER SYSTEM - - - - -						3100		
REFUGIO CO WCID 1	1960004	REFUGIO		NATL		490	2.3	
TOTAL POPULATION SERVED BY SOURCE WATER SYSTEM - - - - -						490		
REHOBETH WSC	1830012	PANOLA		NATL		780	0.8	
TOTAL POPULATION SERVED BY SOURCE WATER SYSTEM - - - - -						780		
RENDON	2200068	TARRANT		NATL		2240	1.2	
TOTAL POPULATION SERVED BY SOURCE WATER SYSTEM - - - - -						2240		
RENN ROAD MUD	1011834	HARRIS	OTHER	ADJ	00/89	2376		0.8
TOTAL POPULATION SERVED BY SOURCE WATER SYSTEM - - - - -						2376		
RENO	1390013	LAMAR		NATL		2286	3.5	
TOTAL POPULATION SERVED BY SOURCE WATER SYSTEM - - - - -						2286		
RICHLAND SPRINGS	2060002	SAN SABA		NATL		375	0.7	
TOTAL POPULATION SERVED BY SOURCE WATER SYSTEM - - - - -						375		
RICHMOND	0200035	BRAZORIA		NATL		3000	0.7	
TOTAL POPULATION SERVED BY SOURCE WATER SYSTEM - - - - -						3000		
RICHWOOD	0200053	BRAZORIA		NATL		3000	0.8	
TOTAL POPULATION SERVED BY SOURCE WATER SYSTEM - - - - -						3000		
RIESEL	1550040	MCLENNAN		NATL		839	1.8	
TOTAL POPULATION SERVED BY SOURCE WATER SYSTEM - - - - -						839		
RINGGOLD WSC	1690005	MONTAGUE		NATL		481	3.7	
TOTAL POPULATION SERVED BY SOURCE WATER SYSTEM - - - - -						481		
RIO HONDO	0310006	CAMERON		NATL		1675	0.7	
TOTAL POPULATION SERVED BY SOURCE WATER SYSTEM - - - - -						1675		

POPULATION SERVED FLUORIDATED DRINKING WATER BY SOURCE SYSTEM,
CONSECUTIVE SYSTEM, AND COUNTY WITHIN STATE (AS OF 12/31/92)

TEXAS

WATER SYSTEMS AND CONSECUTIVE SYSTEMS SERVED	EPA ID NO	COUNTY	CHEM USED	STATUS	FLUOR START DATE	POP SERVED	NATURAL SYSTEMS NAT LEVEL	OPT LEVEL
RIVER ACRES WSC	1780013	NUECES			NATL	2249	0.7	
TOTAL POPULATION SERVED BY SOURCE WATER SYSTEM - - - - -						2249		
RIVERSIDE WSC	2360010	WALKER			NATL	2274	0.9	
TOTAL POPULATION SERVED BY SOURCE WATER SYSTEM - - - - -						2274		
ROANOKE	0610008	DENTON			NATL	1600	1.3	
TOTAL POPULATION SERVED BY SOURCE WATER SYSTEM - - - - -						1600		
ROBERT LEE	0410002	COKE	NaSiF6	ADJ	08/85	1202		0.8
TOTAL POPULATION SERVED BY SOURCE WATER SYSTEM - - - - -						1202		
ROBINSON	1550010	MCLENNAN			NATL	8000	1.0	
TOTAL POPULATION SERVED BY SOURCE WATER SYSTEM - - - - -						8000		
ROCKDALE	1600020	MILAM	Acid	ADJ	07/87	5800		0.8
TOTAL POPULATION SERVED BY SOURCE WATER SYSTEM - - - - -						5800		
ROCKETT WSC	0700033	ELLIS			NATL	15300	2.3	
TOTAL POPULATION SERVED BY SOURCE WATER SYSTEM - - - - -						15300		
ROGERS	0140004	BELL			NATL	1150	2.7	
TOTAL POPULATION SERVED BY SOURCE WATER SYSTEM - - - - -						1150		
ROLLINGWOOD	2270016	TRAVIS			NATL	1620	0.7	
TOTAL POPULATION SERVED BY SOURCE WATER SYSTEM - - - - -						1620		
ROMA	2140007	STARR			NATL	9900	0.8	
TOTAL POPULATION SERVED BY SOURCE WATER SYSTEM - - - - -						9900		
ROOSEVELT ISD	1520123	LUBBOCK			NATL	1189	2.6	
TOTAL POPULATION SERVED BY SOURCE WATER SYSTEM - - - - -						1189		
ROSCOE	1770001	NOLAN			NATL	1440	1.5	
TOTAL POPULATION SERVED BY SOURCE WATER SYSTEM - - - - -						1440		

POPULATION SERVED FLUORIDATED DRINKING WATER BY SOURCE SYSTEM,
CONSECUTIVE SYSTEM, AND COUNTY WITHIN STATE (AS OF 12/31/92)

TEXAS

WATER SYSTEMS AND CONSECUTIVE SYSTEMS SERVED	EPA ID NO	COUNTY	CHEM USED	STATUS	FLUOR START DATE	POP SERVED	NATURAL SYSTEMS NAT LEVEL	OPT LEVEL
ROSS WSC	1550042	MCLENNAN			NATL	1755	0.9	
TOTAL POPULATION SERVED BY SOURCE WATER SYSTEM - - - - -						1755		
ROUND ROCK	2460003	WILLIAMSON	Acid	ADJ	04/87	38000		0.8
TOTAL POPULATION SERVED BY SOURCE WATER SYSTEM - - - - -						38000		
RRA-HOWARDWICK	0650004	DONLEY			NATL	720	1.4	
TOTAL POPULATION SERVED BY SOURCE WATER SYSTEM - - - - -						720		
RUSK	0370003	RUSK	Acid	ADJ	09/82	5000		0.8
TOTAL POPULATION SERVED BY SOURCE WATER SYSTEM - - - - -						5000		
SAFARI MH COMM	0840020	GALVESTON			NATL	535	0.7	
TOTAL POPULATION SERVED BY SOURCE WATER SYSTEM - - - - -						535		
SAGEMEADOW MUD	1010386	HARRIS			NATL	6582	2.0	
TOTAL POPULATION SERVED BY SOURCE WATER SYSTEM - - - - -						6582		
SAGINAW PK UTIL	2200005	TARRANT			NATL	2750	1.0	
TOTAL POPULATION SERVED BY SOURCE WATER SYSTEM - - - - -						2750		
SALADO WSC	0140035	BELL			NATL	2400	0.7	
TOTAL POPULATION SERVED BY SOURCE WATER SYSTEM - - - - -						2400		
SAN LEON MUD	0840063	GALVESTON			NATL	4449	1.5	
TOTAL POPULATION SERVED BY SOURCE WATER SYSTEM - - - - -						4449		
SAN MARCOS	1050001	HAYES	OTHER	ADJ	00/87	17364		0.8
TOTAL POPULATION SERVED BY SOURCE WATER SYSTEM - - - - -						17364		
SAN PATRICIO MWD	2050011	SAN PATRICIO	Acid	ADJ	05/81	600		0.7
ARANSAS PASS	2050015	SAN PATRICIO			CONS	8274		
INGLESIDE	2050002	SAN PATRICIO			CONS	6006		
ROCKPORT	0040002	SAN PATRICIO			CONS	6300		
TOTAL POPULATION SERVED BY SOURCE WATER SYSTEM - - - - -						21180		
SAN SABA	2060001	SAN SADA	Acid	ADJ	07/88	2780		0.8
TOTAL POPULATION SERVED BY SOURCE WATER SYSTEM - - - - -						2780		

POPULATION SERVED FLUORIDATED DRINKING WATER BY SOURCE SYSTEM,
CONSECUTIVE SYSTEM, AND COUNTY WITHIN STATE (AS OF 12/31/92)

TEXAS

WATER SYSTEMS AND CONSECUTIVE SYSTEMS SERVED	EPA ID NO	COUNTY	CHEM USED	STATUS	FLUOR START DATE	POP SERVED	NATURAL NAT LEVEL	SYSTEMS OPT LEVEL
SAND FLAT WSC	2120020	SMITH	Acid	ADJ	08/83	2262		0.8
	TOTAL POPULATION SERVED BY SOURCE WATER SYSTEM - - - - -						2262	
SAND HILLS WSC	2100013	SHELBY		NATL		975	1.1	
	TOTAL POPULATION SERVED BY SOURCE WATER SYSTEM - - - - -						975	
SARDIS LONE ELM WSC	0700034	ELLIS		NATL		5028	1.6	
	TOTAL POPULATION SERVED BY SOURCE WATER SYSTEM - - - - -						5028	
SAVOY	0740006	FANNIN		NATL		900	1.1	
	TOTAL POPULATION SERVED BY SOURCE WATER SYSTEM - - - - -						900	
SCHULENBURG	0750004	FAYETTE	Acid	ADJ	04/88	2700		0.8
	TOTAL POPULATION SERVED BY SOURCE WATER SYSTEM - - - - -						2700	
SEABROOK	1010062	HARRIS		NATL		11703	1.1	
	TOTAL POPULATION SERVED BY SOURCE WATER SYSTEM - - - - -						11703	
SEADRIFT	0290004	CALHOUN		NATL		1277	0.8	
	TOTAL POPULATION SERVED BY SOURCE WATER SYSTEM - - - - -						1277	
SEAGRAVES	0830001	GAINES		NATL		2443	4.9	
	TOTAL POPULATION SERVED BY SOURCE WATER SYSTEM - - - - -						2443	
SEMINOLE	0830012	GAINES		NATL		6100	3.9	
	TOTAL POPULATION SERVED BY SOURCE WATER SYSTEM - - - - -						6100	
SEQUIN	0940002	GUADALUPE	Acid	ADJ	/74	18909		0.8
	TOTAL POPULATION SERVED BY SOURCE WATER SYSTEM - - - - -						18909	
SEYMOUR	0120001	BAYLOR		NATL		3700	1.3	
	TOTAL POPULATION SERVED BY SOURCE WATER SYSTEM - - - - -						3700	
SHALLOWATER	1520003	LUBBOCK		NATL		1708	5.0	
	TOTAL POPULATION SERVED BY SOURCE WATER SYSTEM - - - - -						1708	

POPULATION SERVED FLUORIDATED DRINKING WATER BY SOURCE SYSTEM,
CONSECUTIVE SYSTEM, AND COUNTY WITHIN STATE (AS OF 12/31/92)

TEXAS

WATER SYSTEMS AND CONSECUTIVE SYSTEMS SERVED	EPA ID NO	COUNTY	CHEM USED	STATUS	FLUOR START DATE	POP SERVED	NATURAL SYSTEMS NAT LEVEL	OPT LEVEL
SHELBYVILLE WSC	2100014	SHELBY		NATL		771	0.9	
TOTAL POPULATION SERVED BY SOURCE WATER SYSTEM - - - - -						771		
SHEPPARD AIR FORCE BASE	2430007	WICHITA		ADJ		13000		0.9
TOTAL POPULATION SERVED BY SOURCE WATER SYSTEM - - - - -						13000		
SHERMAN	0910006	GRAYSON		NATL		31114	0.8	
TOTAL POPULATION SERVED BY SOURCE WATER SYSTEM - - - - -						31114		
SHERWOOD SHORES	0910040	GRAYSON		NATL		750	1.2	
TOTAL POPULATION SERVED BY SOURCE WATER SYSTEM - - - - -						750		
SHINER	1430003	LAVACA		NATL		2074	0.8	
TOTAL POPULATION SERVED BY SOURCE WATER SYSTEM - - - - -						2074		
SIESTA PLAZA MHP	1910003	RANDALL		NATL		300	2.4	
TOTAL POPULATION SERVED BY SOURCE WATER SYSTEM - - - - -						300		
SIESTA SHORES WATERWORKS	2530804	ZAPATA		NATL		650	0.7	
TOTAL POPULATION SERVED BY SOURCE WATER SYSTEM - - - - -						650		
SILVERTON MWS	0230001	BRISCOE		NATL		850	1.3	
TOTAL POPULATION SERVED BY SOURCE WATER SYSTEM - - - - -						850		
SINTON	2050006	SAN PATRICIO		NATL		6600	1.0	
TOTAL POPULATION SERVED BY SOURCE WATER SYSTEM - - - - -						6600		
SLATON	1520004	LUBBOCK		NATL		6800	0.7	
TOTAL POPULATION SERVED BY SOURCE WATER SYSTEM - - - - -						6800		
SLOCUM WSC	0010028	ANDERSON	NaF	ADJ	10/84	1605		0.8
TOTAL POPULATION SERVED BY SOURCE WATER SYSTEM - - - - -						1605		
SMITHVILLE	0110003	BASTROP	Acid	ADJ	07/88	4450		0.8
TOTAL POPULATION SERVED BY SOURCE WATER SYSTEM - - - - -						4450		
SOMERVILLE	0260002	BROOKS		NATL		2190	0.7	
TOTAL POPULATION SERVED BY SOURCE WATER SYSTEM - - - - -						2190		

POPULATION SERVED FLUORIDATED DRINKING WATER BY SOURCE SYSTEM,
CONSECUTIVE SYSTEM, AND COUNTY WITHIN STATE (AS OF 12/31/92)

TEXAS

WATER SYSTEMS AND CONSECUTIVE SYSTEMS SERVED	EPA ID NO	COUNTY	CHEM USED	STATUS	FLUOR START DATE	POP SERVED	NATURAL SYSTEMS NAT LEVEL	OPT LEVEL
SOUTH ELLIS CO WSC	0700043	ELLIS			NATL	800	2.0	
TOTAL POPULATION SERVED BY SOURCE WATER SYSTEM - - - - -						800		
SOUTH GRAYSON WSC	0910064	GRAYSON			NATL	2810	1.6	
TOTAL POPULATION SERVED BY SOURCE WATER SYSTEM - - - - -						2810		
SOUTH RUSK CO WSC	2010039	RUSK			NATL	759	0.8	
TOTAL POPULATION SERVED BY SOURCE WATER SYSTEM - - - - -						759		
SOUTH TAWAKONI WSC	2340019	VAN ZANDT	Acid	ADJ	03/81	3135		0.8
TOTAL POPULATION SERVED BY SOURCE WATER SYSTEM - - - - -						3135		
SOUTH TEXAS NUCLEAR PROJECT	1610051	MATAGORDA			NATL	1000	1.0	
TOTAL POPULATION SERVED BY SOURCE WATER SYSTEM - - - - -						1000		
SOUTHLAKE	2200075	TARRANT			NATL	7800	0.9	
TOTAL POPULATION SERVED BY SOURCE WATER SYSTEM - - - - -						7800		
SOUTHMAYD	0910045	GRAYSON			NATL	230	0.7	
TOTAL POPULATION SERVED BY SOURCE WATER SYSTEM - - - - -						230		
SOUTHWEST FANNIN WSC	0740031	FANNIN			NATL	1900	1.3	
TOTAL POPULATION SERVED BY SOURCE WATER SYSTEM - - - - -						1900		
SPEARMAN MWS	0980001	HANSFORD			NATL	3418	1.6	
TOTAL POPULATION SERVED BY SOURCE WATER SYSTEM - - - - -						3418		
SPRING CREEK UD	1700133	MONTGOMERY			NATL	1815	0.8	
TOTAL POPULATION SERVED BY SOURCE WATER SYSTEM - - - - -						1815		
SPRINGTOWN	1840003	PARKER			NATL	2160	0.9	
TOTAL POPULATION SERVED BY SOURCE WATER SYSTEM - - - - -						2160		
SPUR	0630012	DICKENS			NATL	1665	1.7	
TOTAL POPULATION SERVED BY SOURCE WATER SYSTEM - - - - -						1665		

POPULATION SERVED FLUORIDATED DRINKING WATER BY SOURCE SYSTEM,
CONSECUTIVE SYSTEM, AND COUNTY WITHIN STATE (AS OF 12/31/92)

TEXAS

WATER SYSTEMS AND CONSECUTIVE SYSTEMS SERVED	EPA ID NO	COUNTY	CHEM USED	STATUS	FLUOR START DATE	POP SERVED	NATURAL SYSTEMS NAT LEVEL	OPT LEVEL
STAMFORD	1270003	JONES	NaSiF6	ADJ	01/84	4476		0.8
TOTAL POPULATION SERVED BY SOURCE WATER SYSTEM - - - - -						4476		
STANTON	1590001	MARTIN		NATL		2600		0.8
TOTAL POPULATION SERVED BY SOURCE WATER SYSTEM - - - - -						2600		
STARR CO WCID 2	2140028	STARR		NATL		1020		0.8
TOTAL POPULATION SERVED BY SOURCE WATER SYSTEM - - - - -						1020		
STARR WSC	0910046	GRAYSON		NATL		1500		1.9
TOTAL POPULATION SERVED BY SOURCE WATER SYSTEM - - - - -						1500		
STERLING	2160001	STERLING		NATL		1096		0.9
TOTAL POPULATION SERVED BY SOURCE WATER SYSTEM - - - - -						1096		
STINNETT MWS	1170003	HUTCHINSON		NATL		2166		1.5
TOTAL POPULATION SERVED BY SOURCE WATER SYSTEM - - - - -						2166		
STRATFORD	2110001	SHERMAN		NATL		1781		1.4
TOTAL POPULATION SERVED BY SOURCE WATER SYSTEM - - - - -						1781		
SUDAN	1400005	LAMB		NATL		986		1.0
TOTAL POPULATION SERVED BY SOURCE WATER SYSTEM - - - - -						986		
SULPHUR SPRINGS	1120002	HOPKINS	Acid	ADJ	01/67	17592		0.8
BRASHER WSC	1120010	HOPKINS		CONS		741		
BRINKER	1120011	HOPKINS		CONS		1704		
GAFFORD CHAPEL WSC	1120014	HOPKINS		CONS		1035		
MARTIN SPRINGS WSC	1120015	HOPKINS		CONS		2523		
NORTH HOPKINS WSC	1120017	HOPKINS		CONS		4659		
SHADY GROVE 2 WSC	1120020	HOPKINS		CONS		504		
TOTAL POPULATION SERVED BY SOURCE WATER SYSTEM - - - - -						28758		
SUNDOWN	1100003	HOCKLEY		NATL		1800		3.4
TOTAL POPULATION SERVED BY SOURCE WATER SYSTEM - - - - -						1800		
SUNRAY MWS	1710002	MOORE		NATL		1952		1.2
TOTAL POPULATION SERVED BY SOURCE WATER SYSTEM - - - - -						1952		

POPULATION SERVED FLUORIDATED DRINKING WATER BY SOURCE SYSTEM,
CONSECUTIVE SYSTEM, AND COUNTY WITHIN STATE (AS OF 12/31/92)

TEXAS

WATER SYSTEMS AND CONSECUTIVE SYSTEMS SERVED	EPA ID NO	COUNTY	CHEM USED	STATUS	FLUOR START DATE	POP SERVED	NATURAL SYSTEMS NAT LEVEL	OPT LEVEL
SWEETWATER	1770002	NOLAN	NaSiF6	ADJ	10/51	11500		0.8
BITTER WSC	1770004	NOLAN		CONS		3300		
ROBY	0760001	FISHER		CONS		784		
SYLVESTER-MCCAULEY WSC	0760012	FISHER		CONS		800		
TRENT	2210009	TAYLOR		CONS		313		
TOTAL POPULATION SERVED BY SOURCE WATER SYSTEM - - - - -						16697		
T D C RETREIVE UNIT	0200046	BRAZORIA		NATL		1050	0.7	
TOTAL POPULATION SERVED BY SOURCE WATER SYSTEM - - - - -						1050		
TAHOKA	1530002	LYNN		NATL		2868	0.7	
TOTAL POPULATION SERVED BY SOURCE WATER SYSTEM - - - - -						2868		
TATUM	2010034	RUSK		NATL		1620	1.5	
TOTAL POPULATION SERVED BY SOURCE WATER SYSTEM - - - - -						1620		
TAYLOR	2460004	WILLIAMSON		NATL		11472	2.9	
TOTAL POPULATION SERVED BY SOURCE WATER SYSTEM - - - - -						11472		
TAYLOR CO FSWD 1 TUSCOLA	2210010	TAYLOR		NATL		830	0.7	
TOTAL POPULATION SERVED BY SOURCE WATER SYSTEM - - - - -						830		
TAYLOR'S VALLEY WSC	0140036	BELL		NATL		550	2.1	
TOTAL POPULATION SERVED BY SOURCE WATER SYSTEM - - - - -						550		
TDH-COMFORT STATION-1-10	1330040	KERR		NATL		800	1.3	
TOTAL POPULATION SERVED BY SOURCE WATER SYSTEM - - - - -						800		
TENAHA	2100002	SHELBY		NATL		1620	1.5	
TOTAL POPULATION SERVED BY SOURCE WATER SYSTEM - - - - -						1620		
TERRELL	1290006	KAUFMAN	NaSiF6	ADJ	12/58	12490		0.8
ABLE SPRINGS WSC	1290010	KAUFMAN		CONS		2055		
COLLEGE MOUND	1290012	KAUFMAN		CONS		5880		
LAWRENCE	1290018	KAUFMAN		CONS		425		
POETRY	1290022	KAUFMAN		CONS		1800		
ROSE HILL	1290023	KAUFMAN		CONS		2400		
TOTAL POPULATION SERVED BY SOURCE WATER SYSTEM - - - - -						25050		

POPULATION SERVED FLUORIDATED DRINKING WATER BY SOURCE SYSTEM,
CONSECUTIVE SYSTEM, AND COUNTY WITHIN STATE (AS OF 12/31/92)

TEXAS

WATER SYSTEMS AND CONSECUTIVE SYSTEMS SERVED	EPA ID NO	COUNTY	CHEM USED	STATUS	FLUOR START DATE	POP SERVED	NATURAL SYSTEMS NAT LEVEL	OPT LEVEL
TEXLINE	0560002	DALLAM			NATL	470	1.0	
TOTAL POPULATION SERVED BY SOURCE WATER SYSTEM - - - - -						470		
THORNDALE	1660003	MILAM	Acid		ADJ 10/87	1100		0.8
TOTAL POPULATION SERVED BY SOURCE WATER SYSTEM - - - - -						1100		
THROCKMORTON	2240001	THROCKMORTON	Acid		ADJ 10/86	1018		0.8
TOTAL POPULATION SERVED BY SOURCE WATER SYSTEM - - - - -						1018		
TIMPSON	2100003	SHELBY			NATL	1650	1.1	
TOTAL POPULATION SERVED BY SOURCE WATER SYSTEM - - - - -						1650		
TIMPSON RURAL WSC	2100015	SHELBY			NATL	1674	1.1	
TOTAL POPULATION SERVED BY SOURCE WATER SYSTEM - - - - -						1674		
TOM BEAN	0910008	GRAYSON			NATL	1000	1.6	
TOTAL POPULATION SERVED BY SOURCE WATER SYSTEM - - - - -						1000		
TOM GREEN CO FWSD 1	2260003	TOM GREEN			NATL	850	0.8	
TOTAL POPULATION SERVED BY SOURCE WATER SYSTEM - - - - -						850		
TOMBALL	1010026	HARRIS	Acid		ADJ 01/88	6250		0.8
TOTAL POPULATION SERVED BY SOURCE WATER SYSTEM - - - - -						6250		
TOYAH	1950004	REEVES			NATL	250	1.2	
TOTAL POPULATION SERVED BY SOURCE WATER SYSTEM - - - - -						250		
TRA TRINITY CO RWSS	2280032	TRINITY	OTHER		ADJ 00/88	26		0.8
TRINITY	2280002	TRINITY			CONS	4962		
TRINITY RURAL WSC	2280028	TRINITY			CONS	294		
WESTWOOD SHORES MUD	0000004	TRINITY			CONS	1200		
TOTAL POPULATION SERVED BY SOURCE WATER SYSTEM - - - - -						6482		
TRAIL DUST CITY	0610055	DENTON			NATL	597	0.9	
TOTAL POPULATION SERVED BY SOURCE WATER SYSTEM - - - - -						597		
TRAVIS CO WCID #18	2270083	TRAVIS	Acid		ADJ 05/87	3180		0.8
TOTAL POPULATION SERVED BY SOURCE WATER SYSTEM - - - - -						3180		

POPULATION SERVED FLUORIDATED DRINKING WATER BY SOURCE SYSTEM,
CONSECUTIVE SYSTEM, AND COUNTY WITHIN STATE (AS OF 12/31/92)

TEXAS

WATER SYSTEMS AND CONSECUTIVE SYSTEMS SERVED	EPA ID NO	COUNTY	CHEM USED	STATUS	FLUOR START DATE	POP SERVED	NATURAL SYSTEMS NAT LEVEL	OPT LEVEL
TRAVIS CO WCID 17	2270027	TRAVIS	Acid	ADJ	03/85	4344		0.8
TOTAL POPULATION SERVED BY SOURCE WATER SYSTEM - - - - -						4344		
TRENTON	0700009	FANNIN		NATL		800	1.4	
TOTAL POPULATION SERVED BY SOURCE WATER SYSTEM - - - - -						800		
TRI CITY WC	1170012	HUTCHINSON		NATL		1750	1.7	
TOTAL POPULATION SERVED BY SOURCE WATER SYSTEM - - - - -						1750		
TRI COUNTY WSC	0730004	FALLS		NATL		3800	3.1	
TOTAL POPULATION SERVED BY SOURCE WATER SYSTEM - - - - -						3800		
TROUP	2120003	SMITH		NATL		2349	1.0	
TOTAL POPULATION SERVED BY SOURCE WATER SYSTEM - - - - -						2349		
TROY	0140037	BELL		NATL		1629	1.0	
TOTAL POPULATION SERVED BY SOURCE WATER SYSTEM - - - - -						1629		
TUCKER WSC	0010029	ANDERSON		NATL		1065	1.2	
TOTAL POPULATION SERVED BY SOURCE WATER SYSTEM - - - - -						1065		
TULIA MWS	2190003	SWISHER		NATL		4430	1.3	
TOTAL POPULATION SERVED BY SOURCE WATER SYSTEM - - - - -						4430		
TURKEY MWS	0960003	HALL		NATL		600	1.6	
TOTAL POPULATION SERVED BY SOURCE WATER SYSTEM - - - - -						600		
TYLER	2120004	SMITH	Acid	ADJ	01/52	80000		0.8
TOTAL POPULATION SERVED BY SOURCE WATER SYSTEM - - - - -						80000		
UGRA-KERRVILLE	1330108	KERR	Acid	ADJ	06/82	0		0.8
TOTAL POPULATION SERVED BY SOURCE WATER SYSTEM - - - - -						0		
UNION CARBIDE CORP	0840043	GALVESTON		NATL		2500	0.7	
TOTAL POPULATION SERVED BY SOURCE WATER SYSTEM - - - - -						2500		

POPULATION SERVED FLUORIDATED DRINKING WATER BY SOURCE SYSTEM,
CONSECUTIVE SYSTEM, AND COUNTY WITHIN STATE (AS OF 12/31/92)

TEXAS

WATER SYSTEMS AND CONSECUTIVE SYSTEMS SERVED	EPA ID NO	COUNTY	CHEM USED	STATUS	FLUOR START DATE	POP SERVED	NATURAL SYSTEMS NAT LEVEL	OPT LEVEL
UNION WSC	2140004	STARR			NATL	3729	0.7	
	TOTAL POPULATION SERVED BY SOURCE WATER SYSTEM - - - - -					3729		
UNION-FLUVANNA WSC	2080002	SCURRY			NATL	738	1.0	
	TOTAL POPULATION SERVED BY SOURCE WATER SYSTEM - - - - -					738		
USD OF JUSTICE FCI LATUNA	0710076	EL PASO			NATL	1000	1.3	
	TOTAL POPULATION SERVED BY SOURCE WATER SYSTEM - - - - -					1000		
UTIL.DEVEL. & RESEARCH, INC	1370007	KLEBERG			NATL	800	0.7	
	TOTAL POPULATION SERVED BY SOURCE WATER SYSTEM - - - - -					800		
VALLEY MILLS	0180003	BOSQUE			NATL	1250	0.7	
	TOTAL POPULATION SERVED BY SOURCE WATER SYSTEM - - - - -					1250		
VAN ALSTYNE	0910009	GRAYSON			NATL	2200	1.6	
	TOTAL POPULATION SERVED BY SOURCE WATER SYSTEM - - - - -					2200		
VAN HORN	5500001	CULBERSON			NATL	3600	2.3	
	TOTAL POPULATION SERVED BY SOURCE WATER SYSTEM - - - - -					3600		
VERONA WSC	0400048	COLLIN			NATL	1500	0.9	
	TOTAL POPULATION SERVED BY SOURCE WATER SYSTEM - - - - -					1500		
VICTORIA	2350002	VICTORIA	Acid	ADJ	05/85	55000		0.8
	TOTAL POPULATION SERVED BY SOURCE WATER SYSTEM - - - - -					55000		
WACO	1550008	MCLENNAN	NaSiF6	ADJ	10/72	106383		0.8
	TOTAL POPULATION SERVED BY SOURCE WATER SYSTEM - - - - -					106383		
WALNUT CREEK WSC	1840008	PARKER			NATL	5106	0.7	
	TOTAL POPULATION SERVED BY SOURCE WATER SYSTEM - - - - -					5106		
WALSTON SPRINGS WSC	0010030	ANDERSON	NaF	ADJ	08/85	3000		0.8
	TOTAL POPULATION SERVED BY SOURCE WATER SYSTEM - - - - -					3000		
WEATHERFORD	1840005	PARKER	Acid	ADJ	03/75	15000		0.8
	TOTAL POPULATION SERVED BY SOURCE WATER SYSTEM - - - - -					15000		

POPULATION SERVED FLUORIDATED DRINKING WATER BY SOURCE SYSTEM,
CONSECUTIVE SYSTEM, AND COUNTY WITHIN STATE (AS OF 12/31/92)

TEXAS

WATER SYSTEMS AND CONSECUTIVE SYSTEMS SERVED	EPA ID NO	COUNTY	CHEM USED	STATUS	FLUOR START DATE	POP SERVED	NATURAL SYSTEMS NAT LEVEL	OPT LEVEL
WEINERT	1040004	HASKELL			NATL	185	1.4	
	TOTAL POPULATION SERVED BY SOURCE WATER SYSTEM - - - - -					185		
WELLS	0370004	CHEROKEE			NATL	1200	0.8	
	TOTAL POPULATION SERVED BY SOURCE WATER SYSTEM - - - - -					1200		
WEST	1550009	MCLENNAN			NATL	2550	1.0	
	TOTAL POPULATION SERVED BY SOURCE WATER SYSTEM - - - - -					2550		
WEST BRAZOS WSC	0730021	FALLS			NATL	1000	1.4	
	TOTAL POPULATION SERVED BY SOURCE WATER SYSTEM - - - - -					1000		
WEST CEDAR CREEK MUD	1070190	HENDERSON	Acid	ADJ	07/88	10935		0.8
	TOTAL POPULATION SERVED BY SOURCE WATER SYSTEM - - - - -					10935		
WEST DELTA WSC	0600017	DELTA			NATL	11040	0.9	
	TOTAL POPULATION SERVED BY SOURCE WATER SYSTEM - - - - -					11040		
WEST GREGG WSC	0920022	GREGG			NATL	3111	1.0	
	TOTAL POPULATION SERVED BY SOURCE WATER SYSTEM - - - - -					3111		
WEST JACKSONVILLE WSC	0370036	CHEROKEE			NATL	1011	1.0	
	TOTAL POPULATION SERVED BY SOURCE WATER SYSTEM - - - - -					1011		
WEST LEONARD WSC	0740034	FANNIN			NATL	700	1.2	
	TOTAL POPULATION SERVED BY SOURCE WATER SYSTEM - - - - -					700		
WESTERN HILLS WS	1550072	MCLENNAN			NATL	1257	1.7	
	TOTAL POPULATION SERVED BY SOURCE WATER SYSTEM - - - - -					1257		
WHARTON	0241005	WHARTON	Acid	ADJ	10/87	9003		0.8
	TOTAL POPULATION SERVED BY SOURCE WATER SYSTEM - - - - -					9003		
WHISKERS RETREAT	1160065	HUNT			NATL	600	3.0	
	TOTAL POPULATION SERVED BY SOURCE WATER SYSTEM - - - - -					600		

POPULATION SERVED FLUORIDATED DRINKING WATER BY SOURCE SYSTEM,
CONSECUTIVE SYSTEM, AND COUNTY WITHIN STATE (AS OF 12/31/92)

TEXAS

WATER SYSTEMS AND CONSECUTIVE SYSTEMS SERVED	EPA ID NO	COUNTY	CHEM USED	STATUS	FLUOR START DATE	POP SERVED	NATURAL SYSTEMS NAT LEVEL	OPT LEVEL
WHITE DEER MWS	0330003	CARSON		NATL		1150	0.7	
TOTAL POPULATION SERVED BY SOURCE WATER SYSTEM - - - - -						1150		
WHITE FACE	0400002	COCHRAN		NATL		450	3.0	
TOTAL POPULATION SERVED BY SOURCE WATER SYSTEM - - - - -						450		
WHITE RIVER MUD	0540015	CROSBY		NATL		10435	1.8	
TOTAL POPULATION SERVED BY SOURCE WATER SYSTEM - - - - -						10435		
WHITE SHED WSC	0740035	FANNIN		NATL		1450	1.4	
TOTAL POPULATION SERVED BY SOURCE WATER SYSTEM - - - - -						1450		
WHITEWRIGHT	0910011	GRAYSON		NATL		2100	1.5	
TOTAL POPULATION SERVED BY SOURCE WATER SYSTEM - - - - -						2100		
WICHITA FALLS	2430001	WICHITA	Acid	ADJ	07/73	96250		0.8
ARCHER CO MUD 1	0050014	ARCHER		CONS		660		
BURKBURNETT	2430005	WICHITA		CONS		10145		
DEAN DALE WSC	0390019	CLAY		CONS		2950		
HOLLIDAY	0050002	ARCHER		CONS		1350		
SCOTLAND	0050003	ARCHER		CONS		367		
WINDTHORST	0050013	ARCHER		CONS		409		
TOTAL POPULATION SERVED BY SOURCE WATER SYSTEM - - - - -						112131		
WICKETT	2380002	WARD		NATL		800	1.7	
TOTAL POPULATION SERVED BY SOURCE WATER SYSTEM - - - - -						800		
WILLS POINT	2340005	VAN ZANDT	Acid	ADJ	08/80	4413		0.8
TOTAL POPULATION SERVED BY SOURCE WATER SYSTEM - - - - -						4413		
WILMER	0570018	DALLAS		NATL		3500	2.3	
TOTAL POPULATION SERVED BY SOURCE WATER SYSTEM - - - - -						3500		
WILSON	1530003	LYNN		NATL		571	4.4	
TOTAL POPULATION SERVED BY SOURCE WATER SYSTEM - - - - -						571		
WIMBERLY	1050018	HAYS		NATL		3396	0.7	
TOTAL POPULATION SERVED BY SOURCE WATER SYSTEM - - - - -						3396		

POPULATION SERVED FLUORIDATED DRINKING WATER BY SOURCE SYSTEM,
CONSECUTIVE SYSTEM, AND COUNTY WITHIN STATE (AS OF 12/31/92)

TEXAS

WATER SYSTEMS AND CONSECUTIVE SYSTEMS SERVED	EPA ID NO	COUNTY	CHEM USED	STATUS	FLUOR START DATE	POP SERVED	NATURAL SYSTEMS NAT LEVEL	OPT LEVEL
WINDOM	0740008	FANNIN			NATL	325	1.5	
	TOTAL POPULATION SERVED BY SOURCE WATER SYSTEM - - - - -					325		
WINK	2480002	WINKLER			NATL	1200	2.2	
	TOTAL POPULATION SERVED BY SOURCE WATER SYSTEM - - - - -					1200		
WINTERS	2000003	RUNNELS	Acid	ADJ	11/87	2893		0.8
	TOTAL POPULATION SERVED BY SOURCE WATER SYSTEM - - - - -					2893		
WIXSON WSC	0210005	BRAZOS			NATL	3630	2.0	
	TOTAL POPULATION SERVED BY SOURCE WATER SYSTEM - - - - -					3630		
WOLFFORTH	1520005	LUBBOCK			NATL	1934	4.9	
	TOTAL POPULATION SERVED BY SOURCE WATER SYSTEM - - - - -					1934		
WOODLAWN WSC	0030029	ANGELINA			NATL	1548	0.8	
	TOTAL POPULATION SERVED BY SOURCE WATER SYSTEM - - - - -					1548		
WOODSBORO	1960003	REFUGIO			NATL	2000	0.7	
	TOTAL POPULATION SERVED BY SOURCE WATER SYSTEM - - - - -					2000		
YANTIS	2500010	WOOD			NATL	621	3.0	
	TOTAL POPULATION SERVED BY SOURCE WATER SYSTEM - - - - -					621		
YAUPON COVE WS	1870017	POLK			NATL	1101	0.7	
	TOTAL POPULATION SERVED BY SOURCE WATER SYSTEM - - - - -					1101		
ZAPATA CO WATERWORKS	2530002	ZAPATA			NATL	6133	0.8	
	TOTAL POPULATION SERVED BY SOURCE WATER SYSTEM - - - - -					6133		
ZAPATA WCID-SAN YGNACIO	2530003	ZAPATA			NATL	900	0.9	
	TOTAL POPULATION SERVED BY SOURCE WATER SYSTEM - - - - -					900		
ZAVALLA WCID	0030030	ANGELINA			NATL	1053	1.2	
	TOTAL POPULATION SERVED BY SOURCE WATER SYSTEM - - - - -					1053		
ZEPHYR BAPTIST ENCAMP	1490008	LIVE OAK			NATL	8000	1.3	
	TOTAL POPULATION SERVED BY SOURCE WATER SYSTEM - - - - -					8000		

STATE SUMMARY DATA AS OF 12/31/92

UTAH

SYSTEM SIZE CLASSIFICATION

	FLUORIDATED SYSTEMS		PUBLIC WATER SYSTEMS	
	NUMBER OF SYSTEMS	TOTAL POPULATION	NUMBER OF SYSTEMS	TOTAL POPULATION
=<1,000	22	6,060	258	39,000
1,001-5,000	7	16,995	87	111,000
5,001-10,000	1	9,900	23	85,000
10,001-50,000	1	17,000	29	309,000
50,001-100,000	0	0	7	285,000
>100,000	0	0	4	784,000
TOTAL	31	49,955	408	1,613,000

FLUORIDATED SYSTEM CLASSIFICATION

	NUMBER	POPULATION	PERCENTAGE (POP.)
ADJUSTED	10	38,095	76.3
CONSECUTIVE	2	1,060	2.1
NATURAL	19	10,800	21.6
TOTAL	31	49,955	

SCHOOLS, INDIAN AND MILITARY SYSTEMS

	ADJUSTED		NATURAL	
	NUMBER	POP.	NUMBER	POP.
TOTAL SCHOOLS	0	0	0	0
INDIAN SYSTEMS	7	5,155	2	1,700
INDIAN SCHOOLS	0	0	0	0
MILITARY SYSTEMS	2	12,300	0	0

CHEMICAL USAGE OF FLUORIDATING SYSTEMS

	NUMBER	POPULATION
SODIUM FLUORIDE	5	12,795
SODIUM SILICOFLUORIDE	1	17,000
HYDROFLUOSILICIC ACID	2	4,300

POPULATION SERVED FLUORIDATED DRINKING WATER BY SOURCE SYSTEM,
CONSECUTIVE SYSTEM, AND COUNTY WITHIN STATE (AS OF 12/31/92)

UTAH

WATER SYSTEMS AND CONSECUTIVE SYSTEMS SERVED	EPA ID NO	COUNTY	CHEM USED	STATUS	FLUOR START DATE	POP SERVED	NATURAL SYSTEMS NAT LEVEL	OPT LEVEL
ANETH (NTUA)	4900220	SAN JUAN	Acid	ADJ	11/81	500		1.0
TOTAL POPULATION SERVED BY SOURCE WATER SYSTEM - - - - -						500		
ATKINSON SPECIAL IMP DIST	4911019	SUMMIT		NATL		240	1.0	
TOTAL POPULATION SERVED BY SOURCE WATER SYSTEM - - - - -						240		
AXTELL COMM SERV DIST	4906009	SANPETE		NATL		150	0.7	
TOTAL POPULATION SERVED BY SOURCE WATER SYSTEM - - - - -						150		
BRIGHAM CITY	4900103	BOX ELDER	NaSiF6	ADJ	11/66	17000		1.0
TOTAL POPULATION SERVED BY SOURCE WATER SYSTEM - - - - -						17000		
CORNISH	4900480	CACHE		NATL		205	1.5	
TOTAL POPULATION SERVED BY SOURCE WATER SYSTEM - - - - -						205		
COVE SPECIAL SERVICE DISTRICT	4907021	SEVIER		NATL		100	0.8	
TOTAL POPULATION SERVED BY SOURCE WATER SYSTEM - - - - -						100		
DAGGETT COUNTY WATER & SEWER	4900274	DAGGETT		NATL		300	2.0	
TOTAL POPULATION SERVED BY SOURCE WATER SYSTEM - - - - -						300		
DUGWAY ENGLISH VILLAGE	4902307	TOOELE	NaF	ADJ	05/92	2400		1.0
TOTAL POPULATION SERVED BY SOURCE WATER SYSTEM - - - - -						2400		
ELKHORN OPERATING CO	4900082	SAN JUAN		NATL		200	1.5	
TOTAL POPULATION SERVED BY SOURCE WATER SYSTEM - - - - -						200		
HELPER	4900206	CARBON	Acid	ADJ	08/56	3800		1.0
TOTAL POPULATION SERVED BY SOURCE WATER SYSTEM - - - - -						3800		
HILL AIR FORCE BASE	4900513	DAVIS	NaF	ADJ	09/58	9900		1.0
TOTAL POPULATION SERVED BY SOURCE WATER SYSTEM - - - - -						9900		
HOLLY VILLAGE	4903020		NaF	ADJ		150		1.0
TOTAL POPULATION SERVED BY SOURCE WATER SYSTEM - - - - -						150		
JOHNSON WS	4900316	UINTAH		NATL		1750	1.5	
TOTAL POPULATION SERVED BY SOURCE WATER SYSTEM - - - - -						1750		

POPULATION SERVED FLUORIDATED DRINKING WATER BY SOURCE SYSTEM,
CONSECUTIVE SYSTEM, AND COUNTY WITHIN STATE (AS OF 12/31/92)

UTAH

WATER SYSTEMS AND CONSECUTIVE SYSTEMS SERVED	EPA ID NO	COUNTY	CHEM USED	STATUS	FLUOR START DATE	POP SERVED	NATURAL SYSTEMS NAT LEVEL	OPT LEVEL
MANILA	4900275	DAGGETT			NATL	165	1.1	
TOTAL POPULATION SERVED BY SOURCE WATER SYSTEM - - - - -						165		
MARYSVALE	4900280	PIUTE			NATL	350	1.0	
TOTAL POPULATION SERVED BY SOURCE WATER SYSTEM - - - - -						350		
MEXICAN HAT	4903032	SAN JUAN	NaF	ADJ	00/00	200		1.0
TOTAL POPULATION SERVED BY SOURCE WATER SYSTEM - - - - -						200		
MILFORD	4900288	BEAVER			NATL	1400	1.0	
TOTAL POPULATION SERVED BY SOURCE WATER SYSTEM - - - - -						1400		
MINERSVILLE	4900290	BEAVER			NATL	608	0.8	
TOTAL POPULATION SERVED BY SOURCE WATER SYSTEM - - - - -						608		
MONTEZUMA CREEK (NTUA)	4903018	SAN JUAN			NATL	50	1.0	
TOTAL POPULATION SERVED BY SOURCE WATER SYSTEM - - - - -						50		
MONTEZUMA TRAILER PARK	4902226	SAN JUAN			NATL	100	0.7	
TOTAL POPULATION SERVED BY SOURCE WATER SYSTEM - - - - -						100		
OLJATO	4900224	SAN JUAN			NATL	1650	0.9	
TOTAL POPULATION SERVED BY SOURCE WATER SYSTEM - - - - -						1650		
SANTA CLARA	4900399	WASHINGTON			NATL	2475	1.0	
TOTAL POPULATION SERVED BY SOURCE WATER SYSTEM - - - - -						2475		
SNOWVILLE	4900406	BOX ELDER			NATL	187	0.8	
TOTAL POPULATION SERVED BY SOURCE WATER SYSTEM - - - - -						187		
TODAHAIDEKANI	4903070		NaF	ADJ		145		1.0
TOTAL POPULATION SERVED BY SOURCE WATER SYSTEM - - - - -						145		
UKON WATER CO	0000001	BOX ELDER			NATL	725	1.1	
TOTAL POPULATION SERVED BY SOURCE WATER SYSTEM - - - - -						725		

POPULATION SERVED FLUORIDATED DRINKING WATER BY SOURCE SYSTEM,
CONSECUTIVE SYSTEM, AND COUNTY WITHIN STATE (AS OF 12/31/92)

UTAH

WATER SYSTEMS AND CONSECUTIVE SYSTEMS SERVED	EPA ID NO	COUNTY	CHEM USED	STATUS	FLUOR START DATE	POP SERVED	NATURAL SYSTEMS NAT LEVEL	OPT LEVEL
URIAH HEEP UTE TRIBAL WS	4990002	UINTAH	OTHER	ADJ	01/80	3520		0.0
BALLARD	4900379	UINTAH		CONS		900		
OURAY PARK	4902328	UNITAH		CONS		160		
TOTAL POPULATION SERVED BY SOURCE WATER SYSTEM - - - - -						4580		
WHITEROCKS UTE TRIBAL WS	4990003	UINTAH	OTHER	ADJ	01/80	480		0.0
TOTAL POPULATION SERVED BY SOURCE WATER SYSTEM - - - - -						480		
WILLS TRAILER COURT	4910014	DUCHESNE			NATL	40	1.2	
TOTAL POPULATION SERVED BY SOURCE WATER SYSTEM - - - - -						40		
WINCHESTER HILLS WATER	0000002	WASHINGTON			NATL	105	1.5	
TOTAL POPULATION SERVED BY SOURCE WATER SYSTEM - - - - -						105		

STATE SUMMARY DATA AS OF 12/31/92

VERMONT

SYSTEM SIZE CLASSIFICATION

	FLUORIDATED SYSTEMS		PUBLIC WATER SYSTEMS	
	NUMBER OF SYSTEMS	TOTAL POPULATION	NUMBER OF SYSTEMS	TOTAL POPULATION
=<1,000	34	11,065	371	69,000
1,001-5,000	20	54,107	57	134,000
5,001-10,000	10	73,100	10	74,000
10,001-50,000	4	95,175	7	130,000
50,001-100,000	0	0	0	0
>100,000	0	0	0	0
TOTAL	68	233,447	445	407,000

FLUORIDATED SYSTEM CLASSIFICATION

	NUMBER	POPULATION	PERCENTAGE (POP.)
ADJUSTED	54	172,742	74.0
CONSECUTIVE	14	60,705	26.0
NATURAL	0	0	0.0
TOTAL	68	233,447	

SCHOOLS, INDIAN AND MILITARY SYSTEMS

	ADJUSTED		NATURAL	
	NUMBER	POP.	NUMBER	POP.
TOTAL SCHOOLS	24	6,000	0	0
INDIAN SYSTEMS	0	0	0	0
INDIAN SCHOOLS	0	0	0	0
MILITARY SYSTEMS	0	0	0	0

CHEMICAL USAGE OF FLUORIDATING SYSTEMS

	NUMBER	POPULATION
SODIUM FLUORIDE	44	67,342
SODIUM SILICOFLUORIDE	2	56,000
HYDROFLUOSILICIC ACID	22	110,105

POPULATION SERVED FLUORIDATED DRINKING WATER BY SOURCE SYSTEM,
CONSECUTIVE SYSTEM, AND COUNTY WITHIN STATE (AS OF 12/31/92)

VERMONT

WATER SYSTEMS AND CONSECUTIVE SYSTEMS SERVED	EPA ID NO	COUNTY	CHEM USED	STATUS	FLUOR START DATE	POP SERVED	NATURAL SYSTEMS NAT LEVEL	OPT LEVEL
ALBURG	0005136	GRAND ISLE	Acid	ADJ	01/75	600		1.1
TOTAL POPULATION SERVED BY SOURCE WATER SYSTEM - - - - -						600		
BARRE	0005254	WASHINGTON	NaF	ADJ	07/67	14000		1.1
TOTAL POPULATION SERVED BY SOURCE WATER SYSTEM - - - - -						14000		
BELLOWS FALLS	0005298	WINDHAM	NaF	ADJ	07/67	3700		1.1
TOTAL POPULATION SERVED BY SOURCE WATER SYSTEM - - - - -						3700		
BRADFORD	0005170	ORANGE	NaF	ADJ	11/71	2100		1.1
TOTAL POPULATION SERVED BY SOURCE WATER SYSTEM - - - - -						2100		
BURLINGTON	0005053	CHITTENDEN	NaSiF6	ADJ	07/52	50000		1.1
COLCHESTER FIRE DIST #2	0005059	CHITTENDEN		CONS		6000		
TOTAL POPULATION SERVED BY SOURCE WATER SYSTEM - - - - -						56000		
CHAMPLAIN WD	0005092	CHITTENDEN	Acid	ADJ	03/73	0		1.1
COLCHERSTER TOWN	0005552	CHITTENDEN		CONS		100		
COLCHESTER FD#1	0005058	CHITTENDEN		CONS		2200		
COLCHESTER FD#3	0005060	CHITTENDEN		CONS		1800		
ESSEX	0005065	CHITTENDEN		CONS		7000		
ESSEX JUNCTION	0005066	CHITTENDEN		CONS		8000		
JERICO	0005077	CHITTENDEN		CONS		1300		
MALLETTS BAY WATERS	0020333	CHITTENDEN		CONS		1000		
MILTON	0000579	CHITTENDEN		CONS		2900		
SHELBURNE	0005087	CHITTENDEN		CONS		5000		
SOUTH BURLINGTON	0005091	CHITTENDEN		CONS		12675		
WILLISTON	0005098	CHITTENDEN		CONS		6000		
WINOOSKI	0005102	CHITTENDEN		CONS		6500		
TOTAL POPULATION SERVED BY SOURCE WATER SYSTEM - - - - -						54475		
CHARLOTTE	0006721	CHITTENDEN	NaF	ADJ	09/77	469		4.9
TOTAL POPULATION SERVED BY SOURCE WATER SYSTEM - - - - -						469		
CHELSEA	0004680	ORANGE	NaF	ADJ	11/73	372		4.9
TOTAL POPULATION SERVED BY SOURCE WATER SYSTEM - - - - -						372		
DERBY LINE (INTERNATIONAL WC)	0005196	ORLEANS	NaF	ADJ	07/58	4000		1.1
TOTAL POPULATION SERVED BY SOURCE WATER SYSTEM - - - - -						4000		

POPULATION SERVED FLUORIDATED DRINKING WATER BY SOURCE SYSTEM,
CONSECUTIVE SYSTEM, AND COUNTY WITHIN STATE (AS OF 12/31/92)

VERMONT

WATER SYSTEMS AND CONSECUTIVE SYSTEMS SERVED	EPA ID NO	COUNTY	CHEM USED	STATUS	FLUOR START DATE	POP SERVED	NATURAL SYSTEMS NAT LEVEL	OPT LEVEL
ENOSBURG FALLS	0005116	FRANKLIN	NaF	ADJ	09/76	1207		1.1
TOTAL POPULATION SERVED BY SOURCE WATER SYSTEM - - - - -						1207		
FAIRFAX	0008023	FRANKLIN	NaF	ADJ	05/73	708		4.9
TOTAL POPULATION SERVED BY SOURCE WATER SYSTEM - - - - -						708		
FAYSTON	0006686	WASHINGTON	NaF	ADJ	11/77	105		4.9
TOTAL POPULATION SERVED BY SOURCE WATER SYSTEM - - - - -						105		
GEORGIA	0006694	FRANKLIN	NaF	ADJ	08/77	668		4.9
TOTAL POPULATION SERVED BY SOURCE WATER SYSTEM - - - - -						668		
HUNTINGTON	0006065	CHITTENDEN	NaF	ADJ	01/74	149		4.9
TOTAL POPULATION SERVED BY SOURCE WATER SYSTEM - - - - -						149		
MIDDLEBURY	0005004	ADDISON	Acid	ADJ	01/69	7600		1.1
TOTAL POPULATION SERVED BY SOURCE WATER SYSTEM - - - - -						7600		
MONTPELIER	0005272	WASHINGTON	Acid	ADJ	11/67	8500		1.1
BERLINFIRE DISTRICT #1	0005259	WASHINGTON		CONS		230		
TOTAL POPULATION SERVED BY SOURCE WATER SYSTEM - - - - -						8730		
MORRISVILLE	0005160	LAMOILLE	NaF	ADJ	09/70	3800		1.1
TOTAL POPULATION SERVED BY SOURCE WATER SYSTEM - - - - -						3800		
NEWBURY	0005175	ORANGE	NaF	ADJ	10/87	460		1.1
TOTAL POPULATION SERVED BY SOURCE WATER SYSTEM - - - - -						460		
NEWPORT	0005202	ORLEANS	NaF	ADJ	01/69	5500		1.1
TOTAL POPULATION SERVED BY SOURCE WATER SYSTEM - - - - -						5500		
NORTH HERO	0006647	GRAND ISLE	NaF	ADJ	06/74	150		4.9
TOTAL POPULATION SERVED BY SOURCE WATER SYSTEM - - - - -						150		
NORTHFIELD	0005275	WASHINGTON	NaF	ADJ	08/76	4000		1.1
TOTAL POPULATION SERVED BY SOURCE WATER SYSTEM - - - - -						4000		

POPULATION SERVED FLUORIDATED DRINKING WATER BY SOURCE SYSTEM,
CONSECUTIVE SYSTEM, AND COUNTY WITHIN STATE (AS OF 12/31/92)

VERMONT

WATER SYSTEMS AND CONSECUTIVE SYSTEMS SERVED	EPA ID NO	COUNTY	CHEM USED	STATUS	FLUOR START DATE	POP SERVED	NATURAL SYSTEMS NAT LEVEL	OPT LEVEL
NORWICH	0005326	WINDSOR	NaF	ADJ	11/71	1200		1.1
TOTAL POPULATION SERVED BY SOURCE WATER SYSTEM - - - - -						1200		
ORLEANS	0005190	ORLEANS	NaF	ADJ	01/69	1200		1.1
TOTAL POPULATION SERVED BY SOURCE WATER SYSTEM - - - - -						1200		
PLAINFIELD	0005277	WASHINGTON	NaF	ADJ	04/80	1050		1.1
TOTAL POPULATION SERVED BY SOURCE WATER SYSTEM - - - - -						1050		
POULTNEY	0005227	RUTLAND	Acid	ADJ	06/84	2700		1.1
TOTAL POPULATION SERVED BY SOURCE WATER SYSTEM - - - - -						2700		
POWNAI	0006665	BENNINGTON	NaF	ADJ	11/78	416		4.9
TOTAL POPULATION SERVED BY SOURCE WATER SYSTEM - - - - -						416		
PROCTOR	0005228	RUTLAND	NaF	ADJ	01/63	2700		1.1
TOTAL POPULATION SERVED BY SOURCE WATER SYSTEM - - - - -						2700		
RICHMOND	0005084	CHITTENDEN	NaF	ADJ	11/72	1000		1.1
TOTAL POPULATION SERVED BY SOURCE WATER SYSTEM - - - - -						1000		
RUTLAND	0005229	RUTLAND	Acid	ADJ	/83	18500		1.1
TOTAL POPULATION SERVED BY SOURCE WATER SYSTEM - - - - -						18500		
SAXTONS RIVER	0006629	WINDHAM	NaF	ADJ	00/00	150		4.9
TOTAL POPULATION SERVED BY SOURCE WATER SYSTEM - - - - -						150		
SPRINGFIELD	0005333	WINDSOR	NaF	ADJ	04/75	8500		1.1
TOTAL POPULATION SERVED BY SOURCE WATER SYSTEM - - - - -						8500		
ST ALBANS	0005130	FRANKLIN	Acid	ADJ	06/84	9500		1.1
TOTAL POPULATION SERVED BY SOURCE WATER SYSTEM - - - - -						9500		
ST JOHNSBURY	0005045	CALEDONIA	Acid	ADJ	01/69	4500		1.1
TOTAL POPULATION SERVED BY SOURCE WATER SYSTEM - - - - -						4500		
SUNDERLAND	0006080	BENNINGTON	NaF	ADJ	08/79	120		4.9
TOTAL POPULATION SERVED BY SOURCE WATER SYSTEM - - - - -						120		

POPULATION SERVED FLUORIDATED DRINKING WATER BY SOURCE SYSTEM,
CONSECUTIVE SYSTEM, AND COUNTY WITHIN STATE (AS OF 12/31/92)

VERMONT

WATER SYSTEMS AND CONSECUTIVE SYSTEMS SERVED	EPA ID NO	COUNTY	CHEM USED	STATUS	FLUOR START DATE	POP SERVED	NATURAL SYSTEMS NAT LEVEL	OPT LEVEL
SWANTON	0005132	FRANKLIN	Acid	ADJ	08/50	3500		1.1
TOTAL POPULATION SERVED BY SOURCE WATER SYSTEM - - - - -						3500		
TUNBRIDGE	0006628	ORANGE	NaF	ADJ	11/73	158		4.9
TOTAL POPULATION SERVED BY SOURCE WATER SYSTEM - - - - -						158		
UNDERHILL CENTER	0006067	CHITTENDEN	NaF	ADJ	01/73	220		4.9
TOTAL POPULATION SERVED BY SOURCE WATER SYSTEM - - - - -						220		
UNDERHILL-JERICO	0005096	CHITTENDEN	NaF	ADJ	11/81	725		1.1
TOTAL POPULATION SERVED BY SOURCE WATER SYSTEM - - - - -						725		
VERGENNES-PANTON WATER DIS.	0005010	ADDISON	NaF	ADJ	12/73	2750		1.1
TOTAL POPULATION SERVED BY SOURCE WATER SYSTEM - - - - -						2750		
VERSHIRE	0006601	ORANGE	NaF	ADJ	03/74	70		4.9
TOTAL POPULATION SERVED BY SOURCE WATER SYSTEM - - - - -						70		
WAITSFIELD	0006718	WASHINGTON	NaF	ADJ	03/74	169		4.9
TOTAL POPULATION SERVED BY SOURCE WATER SYSTEM - - - - -						169		
WARREN	0006664	WASHINGTON	NaF	ADJ	04/74	167		4.9
TOTAL POPULATION SERVED BY SOURCE WATER SYSTEM - - - - -						167		
WASHINGTON	0006701	ORANGE	NaF	ADJ	06/73	157		4.9
TOTAL POPULATION SERVED BY SOURCE WATER SYSTEM - - - - -						157		
WATERBURY	0005284	WASHINGTON	NaF	ADJ	11/68	2500		1.1
TOTAL POPULATION SERVED BY SOURCE WATER SYSTEM - - - - -						2500		
WEST FAIRLEE	0006676	ORANGE	NaF	ADJ	11/73	72		4.9
TOTAL POPULATION SERVED BY SOURCE WATER SYSTEM - - - - -						72		

STATE SUMMARY DATA AS OF 12/31/92

VIRGINIA

SYSTEM SIZE CLASSIFICATION

	FLUORIDATED SYSTEMS		PUBLIC WATER SYSTEMS	
	NUMBER OF SYSTEMS	TOTAL POPULATION	NUMBER OF SYSTEMS	TOTAL POPULATION
=<1,000	212	58,041	1,322	266,000
1,001-5,000	61	158,565	162	376,000
5,001-10,000	29	200,591	36	254,000
10,001-50,000	33	745,324	49	1,049,000
50,001-100,000	2	141,837	3	217,000
>100,000	12	2,512,780	15	3,136,000
TOTAL	349	3,817,138	1,587	5,297,000

FLUORIDATED SYSTEM CLASSIFICATION

	NUMBER	POPULATION	PERCENTAGE (POP.)
ADJUSTED	119	3,092,813	81.0
CONSECUTIVE	21	477,631	12.5
NATURAL	209	246,694	6.5
TOTAL	349	3,817,138	

SCHOOLS, INDIAN AND MILITARY SYSTEMS

	ADJUSTED		NATURAL	
	NUMBER	POP.	NUMBER	POP.
TOTAL SCHOOLS	5	3,020	0	0
INDIAN SYSTEMS	0	0	0	0
INDIAN SCHOOLS	0	0	0	0
MILITARY SYSTEMS	2	11,714	0	0

CHEMICAL USAGE OF FLUORIDATING SYSTEMS

	NUMBER	POPULATION
SODIUM FLUORIDE	45	742,571
SODIUM SILICOFLUORIDE	30	853,330
HYDROFLUOSILICIC ACID	62	1,923,764

POPULATION SERVED FLUORIDATED DRINKING WATER BY SOURCE SYSTEM,
CONSECUTIVE SYSTEM, AND COUNTY WITHIN STATE (AS OF 12/31/92)

VIRGINIA

WATER SYSTEMS AND CONSECUTIVE SYSTEMS SERVED	EPA ID NO	COUNTY	CHEM USED	STATUS	FLUOR START DATE	POP SERVED	NATURAL SYSTEMS	
							NAT LEVEL	OPT LEVEL
ABEL LAKE	6179775	STAFFORD	Acid	ADJ	09/83	20000		0.9
TOTAL POPULATION SERVED BY SOURCE WATER SYSTEM - - - - -						20000		
ALTAVISTA	5031050	CAMPBELL	Acid	ADJ	/82	3900		0.9
TOTAL POPULATION SERVED BY SOURCE WATER SYSTEM - - - - -						3900		
AMHERST	5009050	AMHERST	Acid	ADJ	10/87	2500		0.9
TOTAL POPULATION SERVED BY SOURCE WATER SYSTEM - - - - -						2500		
AMHERST CO.SER.AUTH.	5009250	AMHERST	NaF	ADJ	09/89	14000		0.9
TOTAL POPULATION SERVED BY SOURCE WATER SYSTEM - - - - -						14000		
APPALACHIA	1195050	WISE	Acid	ADJ	02/90	3725		0.9
TOTAL POPULATION SERVED BY SOURCE WATER SYSTEM - - - - -						3725		
APPOMATTOX RIVER AUTH (ARWA)	4041035	CHESTERFIELD	Acid	ADJ	11/68	23500		0.9
DINWIDDIE	3053280	DINWIDDIE		CONS		5500		
FT LEE	3149247	PRINCE GEORGE		CONS		11594		
TOTAL POPULATION SERVED BY SOURCE WATER SYSTEM - - - - -						40594		
AQUIA	6179100	STAFFORD	Acid	ADJ	10/81	14680		0.9
TOTAL POPULATION SERVED BY SOURCE WATER SYSTEM - - - - -						14680		
ARBOR MEADOWS	3800010	SUFFOLK		NATL		424	4.9	
TOTAL POPULATION SERVED BY SOURCE WATER SYSTEM - - - - -						424		
ASHLAND	4085840	HANOVER	Acid	ADJ	04/85	5100		0.9
TOTAL POPULATION SERVED BY SOURCE WATER SYSTEM - - - - -						5100		
AUGUSTA CO SYS AUTH	2015575	AUGUSTA	Acid	ADJ	09/82	15000		0.9
TOTAL POPULATION SERVED BY SOURCE WATER SYSTEM - - - - -						15000		
BAILY TLR PK	3181100	SURRY		NATL		45	3.0	
TOTAL POPULATION SERVED BY SOURCE WATER SYSTEM - - - - -						45		
BALL POINT	4103100	LANCASTER		NATL		60	3.2	
TOTAL POPULATION SERVED BY SOURCE WATER SYSTEM - - - - -						60		

POPULATION SERVED FLUORIDATED DRINKING WATER BY SOURCE SYSTEM,
CONSECUTIVE SYSTEM, AND COUNTY WITHIN STATE (AS OF 12/31/92)

VIRGINIA

WATER SYSTEMS AND CONSECUTIVE SYSTEMS SERVED	EPA ID NO	COUNTY	CHEM USED	STATUS	FLUOR START DATE	POP SERVED	NATURAL SYSTEMS NAT LEVEL	OPT LEVEL
BARNHARD DUCKFARM	4119200	MIDDLESEX		NATL		160	2.0	
TOTAL POPULATION SERVED BY SOURCE WATER SYSTEM - - - - -						160		
BATTERY PARK	3093050	ISLE OF WIGHT		NATL		280	4.5	
TOTAL POPULATION SERVED BY SOURCE WATER SYSTEM - - - - -						280		
BAY QUARTER WATER CO	4133040	NORTHUMBERLAND		NATL		264	1.1	
TOTAL POPULATION SERVED BY SOURCE WATER SYSTEM - - - - -						264		
BEALE'S CORNER	3800030	SUFFOLK		NATL		76	6.0	
TOTAL POPULATION SERVED BY SOURCE WATER SYSTEM - - - - -						76		
BECK'S SUBD	3800040	SUFFOLK		NATL		240	5.3	
TOTAL POPULATION SERVED BY SOURCE WATER SYSTEM - - - - -						240		
BEDFORD	5515050	BEDFORD	Acid	ADJ	07/58	8000		0.9
TOTAL POPULATION SERVED BY SOURCE WATER SYSTEM - - - - -						8000		
BELL ACRES	4159100	RICHMOND		NATL		64	2.3	
TOTAL POPULATION SERVED BY SOURCE WATER SYSTEM - - - - -						64		
BENN'S CHURCH	3093100	ISLE OF WIGHT		NATL		112	4.3	
TOTAL POPULATION SERVED BY SOURCE WATER SYSTEM - - - - -						112		
BENNETT'S HARBOR	3800050	SUFFOLK		NATL		464	4.9	
TOTAL POPULATION SERVED BY SOURCE WATER SYSTEM - - - - -						464		
BERKLEY BEACH-EBB TIDE	4193120	WESTMORELAND		NATL		735	2.1	
TOTAL POPULATION SERVED BY SOURCE WATER SYSTEM - - - - -						735		
BERRYVILLE	2043125	CLARK	NaF	ADJ	06/84	2977		0.9
TOTAL POPULATION SERVED BY SOURCE WATER SYSTEM - - - - -						2977		
BERWYN WAY SUBD	3800060	SUFFOLK		NATL		80	4.6	
TOTAL POPULATION SERVED BY SOURCE WATER SYSTEM - - - - -						80		
BETHEL HGTS	3093111	ISLE OF WIGHT		NATL		92	3.3	
TOTAL POPULATION SERVED BY SOURCE WATER SYSTEM - - - - -						92		

POPULATION SERVED FLUORIDATED DRINKING WATER BY SOURCE SYSTEM,
CONSECUTIVE SYSTEM, AND COUNTY WITHIN STATE (AS OF 12/31/92)

VIRGINIA

WATER SYSTEMS AND CONSECUTIVE SYSTEMS SERVED	EPA ID NO	COUNTY	CHEM USED	STATUS	FLUOR START DATE	POP SERVED	NATURAL SYSTEMS	
							NAT LEVEL	OPT LEVEL
BIG CANEY WATER CORP.	1051050	DICKENSON	NaSiF6	ADJ	09/89	4800		0.9
						4800		
TOTAL POPULATION SERVED BY SOURCE WATER SYSTEM - - - - -						4800		
BIG STONE GAP	1195100	WISE	NaSiF6	ADJ	02/67	9000		0.9
						9000		
TOTAL POPULATION SERVED BY SOURCE WATER SYSTEM - - - - -						9000		
BLACK STUMP	4103130	LANCASTER			NATL	64	3.7	
						64		
TOTAL POPULATION SERVED BY SOURCE WATER SYSTEM - - - - -						64		
BLEKE HALL SUBV.	4193520	WESTMORELAND			NATL	228	1.6	
						228		
TOTAL POPULATION SERVED BY SOURCE WATER SYSTEM - - - - -						228		
BLUEFIELD	1185061	TAZEWELL	NaSiF6	ADJ	03/64	7450		0.9
						7450		
TOTAL POPULATION SERVED BY SOURCE WATER SYSTEM - - - - -						7450		
BRANCHVILLE	3175130	SOUTHAMPTON			NATL	1000	5.6	
						1000		
TOTAL POPULATION SERVED BY SOURCE WATER SYSTEM - - - - -						1000		
BRIDGEWATER	2165045	ROCKINGHAM	Acid	ADJ	11/66	3828		0.9
						3828		
TOTAL POPULATION SERVED BY SOURCE WATER SYSTEM - - - - -						3828		
BRIGHTWATERS	4103150	LANCASTER			NATL	32	0.0	
						32		
TOTAL POPULATION SERVED BY SOURCE WATER SYSTEM - - - - -						32		
BRISTOL	1520070	WASHINGTON	NaSiF6	ADJ	05/54	20000		0.9
						20000		
TOTAL POPULATION SERVED BY SOURCE WATER SYSTEM - - - - -						20000		
BROADWAY	2165060	ROCKINGHAM	NaF	ADJ	02/74	1700		0.9
						1700		
TOTAL POPULATION SERVED BY SOURCE WATER SYSTEM - - - - -						1700		
BROOKSIDE TRL CT	3175140	SOUTHAMPTON			NATL	75	1.0	
						75		
TOTAL POPULATION SERVED BY SOURCE WATER SYSTEM - - - - -						75		
BROWN'S STORE	4133110	NORTHUMBERLAND			NATL	1048	1.7	
						1048		
TOTAL POPULATION SERVED BY SOURCE WATER SYSTEM - - - - -						1048		

POPULATION SERVED FLUORIDATED DRINKING WATER BY SOURCE SYSTEM,
CONSECUTIVE SYSTEM, AND COUNTY WITHIN STATE (AS OF 12/31/92)

VIRGINIA

WATER SYSTEMS AND CONSECUTIVE SYSTEMS SERVED	EPA ID NO	COUNTY	CHEM USED	STATUS	FLUOR START DATE	POP SERVED	NATURAL SYSTEMS NAT LEVEL	OPT LEVEL
BUCKINGHAM CO	5029085	BUCKINGHAM	NaF	ADJ	/84	1400		0.9
TOTAL POPULATION SERVED BY SOURCE WATER SYSTEM - - - - -						1400		
BUENA VISTA	2530125	ROCKBRIDGE	NaF	ADJ	/81	6425		0.9
TOTAL POPULATION SERVED BY SOURCE WATER SYSTEM - - - - -						6425		
BUFFALO SPRING	5117147	MECKLENBURG		NATL		100	1.4	
TOTAL POPULATION SERVED BY SOURCE WATER SYSTEM - - - - -						100		
BULLOCK TRL PK	3800130	SUFFOLK		NATL		255	5.0	
TOTAL POPULATION SERVED BY SOURCE WATER SYSTEM - - - - -						255		
BURGESS	4133120	NORTHUMBERLAND		NATL		164	2.8	
TOTAL POPULATION SERVED BY SOURCE WATER SYSTEM - - - - -						164		
BYRDTOWN (RODGERS)	3800080	SUFFOLK		NATL		144	5.7	
TOTAL POPULATION SERVED BY SOURCE WATER SYSTEM - - - - -						144		
CABIN POINT	4193240	WESTMORELAND		NATL		710	1.8	
TOTAL POPULATION SERVED BY SOURCE WATER SYSTEM - - - - -						710		
CANTON WATERWORKS	3001080	ACCOMACK		NATL		45	3.9	
TOTAL POPULATION SERVED BY SOURCE WATER SYSTEM - - - - -						45		
CARISBROOK	3093120	ISLE OF WIGHT		NATL		600	4.5	
TOTAL POPULATION SERVED BY SOURCE WATER SYSTEM - - - - -						600		
CARROLLTON	3093150	ISLE OF WIGHT		NATL		80	5.0	
TOTAL POPULATION SERVED BY SOURCE WATER SYSTEM - - - - -						80		
CARROLLTON COURT	3093155	ISLE OF WIGHT		NATL		64	4.7	
TOTAL POPULATION SERVED BY SOURCE WATER SYSTEM - - - - -						64		
CARRSVILLE W C	3093170	ISLE OF WIGHT		NATL		500	5.0	
TOTAL POPULATION SERVED BY SOURCE WATER SYSTEM - - - - -						500		
CAVER GARDENS	3199200	YORK		NATL		268	3.0	
TOTAL POPULATION SERVED BY SOURCE WATER SYSTEM - - - - -						268		

POPULATION SERVED FLUORIDATED DRINKING WATER BY SOURCE SYSTEM,
CONSECUTIVE SYSTEM, AND COUNTY WITHIN STATE (AS OF 12/31/92)

VIRGINIA

WATER SYSTEMS AND CONSECUTIVE SYSTEMS SERVED	EPA ID NO	COUNTY	CHEM USED	STATUS	FLUOR START DATE	POP SERVED	NATURAL SYSTEMS NAT LEVEL	OPT LEVEL
CEDAR POINT	3800100	SUFFOLK			NATL	325	4.6	
	TOTAL POPULATION SERVED BY SOURCE WATER SYSTEM - - - - -					325		
CHARLOTTESVILLE	2540500	ALBEMARLE	NaSiF6	ADJ	/54	45000		0.9
	TOTAL POPULATION SERVED BY SOURCE WATER SYSTEM - - - - -					45000		
CHATHAM	5143114	PITTSYLVANIA	Acid	ADJ	04/55	2500		0.9
	TOTAL POPULATION SERVED BY SOURCE WATER SYSTEM - - - - -					2500		
CHERRY GROVE ACRES W C	3093180	ISLE OF WIGHT			NATL	100	4.6	
	TOTAL POPULATION SERVED BY SOURCE WATER SYSTEM - - - - -					100		
CHESAPEAKE	3550051	CHESAPEAKE	Acid	ADJ	09/83	136600		0.9
	TOTAL POPULATION SERVED BY SOURCE WATER SYSTEM - - - - -					136600		
CHESAPEAKE BAY ESTS	4133200	NORTHUMBERLAND			NATL	400	2.2	
	TOTAL POPULATION SERVED BY SOURCE WATER SYSTEM - - - - -					400		
CHILHOWIE	1173090	SMYTH	NaF	ADJ	02/87	3600		0.9
	TOTAL POPULATION SERVED BY SOURCE WATER SYSTEM - - - - -					3600		
CHRISTCHURCH SCHOOL	4119400	MIDDLESEX			NATL	213	2.1	
	TOTAL POPULATION SERVED BY SOURCE WATER SYSTEM - - - - -					213		
CHUCKATUCK	3800120	SUFFOLK			NATL	291	5.3	
	TOTAL POPULATION SERVED BY SOURCE WATER SYSTEM - - - - -					291		
CHURCHFIELDS	4103200	LANCASTER			NATL	44	3.3	
	TOTAL POPULATION SERVED BY SOURCE WATER SYSTEM - - - - -					44		
CITIZENS WATER LEAGUE	3800780	SUFFOLK			NATL	164	4.9	
	TOTAL POPULATION SERVED BY SOURCE WATER SYSTEM - - - - -					164		
CLARKSVILLE	5117310	MECKLENBURG	Acid	ADJ	11/75	1650		0.9
	TOTAL POPULATION SERVED BY SOURCE WATER SYSTEM - - - - -					1650		

POPULATION SERVED FLUORIDATED DRINKING WATER BY SOURCE SYSTEM,
CONSECUTIVE SYSTEM, AND COUNTY WITHIN STATE (AS OF 12/31/92)

VIRGINIA

WATER SYSTEMS AND CONSECUTIVE SYSTEMS SERVED	EPA ID NO	COUNTY	CHEM USED	STATUS	FLUOR START DATE	POP SERVED	NATURAL SYSTEMS NAT LEVEL	OPT LEVEL
CLYDES DALE MHP	3093190	ISLE OF WIGHT			NATL	523	2.3	
						TOTAL POPULATION SERVED BY SOURCE WATER SYSTEM - - - - -	523	
COBBS CREEK	4115435	MATTHEWS	NaF	ADJ	/80	100		4.5
						TOTAL POPULATION SERVED BY SOURCE WATER SYSTEM - - - - -	100	
COEBURN	1195170	WISE	Acid	ADJ	03/72	3770		0.9
						TOTAL POPULATION SERVED BY SOURCE WATER SYSTEM - - - - -	3770	
COLONIAL BEACH	4193280	WESTMORELAND			NATL	4000	1.5	
						TOTAL POPULATION SERVED BY SOURCE WATER SYSTEM - - - - -	4000	
COLONIAL NATIONAL HIST PARK	3095100	JAMES CITY			NATL	1000	3.9	
						TOTAL POPULATION SERVED BY SOURCE WATER SYSTEM - - - - -	1000	
COLONY MANOR	3550200	CHESAPEAKE			NATL	180	3.9	
						TOTAL POPULATION SERVED BY SOURCE WATER SYSTEM - - - - -	180	
CORROTOMAN BY THE BAY	4103230	LANCASTER			NATL	200	2.0	
						TOTAL POPULATION SERVED BY SOURCE WATER SYSTEM - - - - -	200	
COURTLAND	3175220	SOUTHAMPTON			NATL	966	4.0	
						TOTAL POPULATION SERVED BY SOURCE WATER SYSTEM - - - - -	966	
COVE COLONY	4103250	LANCASTER			NATL	124	1.8	
						TOTAL POPULATION SERVED BY SOURCE WATER SYSTEM - - - - -	124	
COVINGTON	2580100	ALLEGHANY	Acid	ADJ	05/67	7400		0.9
						TOTAL POPULATION SERVED BY SOURCE WATER SYSTEM - - - - -	7400	
CRANEY ISLAND	4085170	HANOVER			NATL	268	1.3	
						TOTAL POPULATION SERVED BY SOURCE WATER SYSTEM - - - - -	268	
CREWE	5135160	NOTTOWAY	NaF	ADJ	06/81	2400		0.9
						TOTAL POPULATION SERVED BY SOURCE WATER SYSTEM - - - - -	2400	
CRITTENDEN	3800140	SUFFOLK			NATL	200	4.9	
						TOTAL POPULATION SERVED BY SOURCE WATER SYSTEM - - - - -	200	

POPULATION SERVED FLUORIDATED DRINKING WATER BY SOURCE SYSTEM,
CONSECUTIVE SYSTEM, AND COUNTY WITHIN STATE (AS OF 12/31/92)

VIRGINIA

WATER SYSTEMS AND CONSECUTIVE SYSTEMS SERVED	EPA ID NO	COUNTY	CHEM USED	STATUS	FLUOR START DATE	POP SERVED	NATURAL SYSTEMS	
							NAT LEVEL	OPT LEVEL
CROZET	2003050	ALBEMARLE	NaF	ADJ	01/83	3000		0.9
TOTAL POPULATION SERVED BY SOURCE WATER SYSTEM - - - - -						3000		
CULPEPER	6047500	CULPEPER	Acid	ADJ	10/65	8500		0.9
TOTAL POPULATION SERVED BY SOURCE WATER SYSTEM - - - - -						8500		
CUMBERLAND ELEM	5049090	CUMBERLAND	NaF	ADJ	/80	990		4.5
TOTAL POPULATION SERVED BY SOURCE WATER SYSTEM - - - - -						990		
CUMBERLAND HIGH	5049100	CUMBERLAND	NaF	ADJ	/82	990		4.5
TOTAL POPULATION SERVED BY SOURCE WATER SYSTEM - - - - -						990		
CUMBERLAND HOSPITAL	4127141	NEW KENT			NATL	100	2.0	
TOTAL POPULATION SERVED BY SOURCE WATER SYSTEM - - - - -						100		
CYPRESS COVE GARDENS	3175260	SOUTHAMPTON			NATL	80	4.6	
TOTAL POPULATION SERVED BY SOURCE WATER SYSTEM - - - - -						80		
DAINGERFIELD	4057250	ESSEX			NATL	40	1.9	
TOTAL POPULATION SERVED BY SOURCE WATER SYSTEM - - - - -						40		
DANVILLE	5590100	PITTSYLVANIA	Acid	ADJ	10/53	53056		0.9
MT CROSS ROAD	5143394	PITTSYLVANIA			CONS	780		
MT HERMON	5143396	PITTSYLVANIA			CONS	2280		
SHERWOOD ACRES	5143741	PITTSYLVANIA			CONS	400		
WESTOVER HILLS	5143910	PITTSYLVANIA			CONS	2000		
TOTAL POPULATION SERVED BY SOURCE WATER SYSTEM - - - - -						58516		
DAYLE ACRES	3800190	SUFFOLK			NATL	56	4.9	
TOTAL POPULATION SERVED BY SOURCE WATER SYSTEM - - - - -						56		
DAYS POINT	3093200	ISLE OF WIGHT			NATL	268	4.0	
TOTAL POPULATION SERVED BY SOURCE WATER SYSTEM - - - - -						268		
DAYTON	2165210	ROCKINGHAM	Acid	ADJ	11/82	978		0.9
TOTAL POPULATION SERVED BY SOURCE WATER SYSTEM - - - - -						978		

POPULATION SERVED FLUORIDATED DRINKING WATER BY SOURCE SYSTEM,
CONSECUTIVE SYSTEM, AND COUNTY WITHIN STATE (AS OF 12/31/92)

VIRGINIA

WATER SYSTEMS AND CONSECUTIVE SYSTEMS SERVED	EPA ID NO	COUNTY	CHEM USED	STATUS	FLUOR START DATE	POP SERVED	NATURAL SYSTEMS NAT LEVEL	OPT LEVEL
DEERFIELD SUBD	3800180	SUFFOLK			NATL	492	4.4	
								TOTAL POPULATION SERVED BY SOURCE WATER SYSTEM - - - - - 492
DRIFTWOOD BEACH	4193360	WESTMORELAND			NATL	196	1.8	
								TOTAL POPULATION SERVED BY SOURCE WATER SYSTEM - - - - - 196
DUCK TRL CT	3093220	ISLE OF WIGHT			NATL	138	2.5	
								TOTAL POPULATION SERVED BY SOURCE WATER SYSTEM - - - - - 138
DUFFIELD DEVEL AUTH	1169200	SCOTT	NaF	ADJ	01/88	1500		0.9
								TOTAL POPULATION SERVED BY SOURCE WATER SYSTEM - - - - - 1500
DUNGANNON	1169225	WISE			NATL	340	1.0	
								TOTAL POPULATION SERVED BY SOURCE WATER SYSTEM - - - - - 340
EASTERNSHORE WILDLIFE	3131122	NORTHAMPTON			NATL	25	0.8	
								TOTAL POPULATION SERVED BY SOURCE WATER SYSTEM - - - - - 25
ECLIPSE	3800210	SUFFOLK			NATL	120	4.4	
								TOTAL POPULATION SERVED BY SOURCE WATER SYSTEM - - - - - 120
ECLIPSE WA INC	3800200	SUFFOLK			NATL	59	4.5	
								TOTAL POPULATION SERVED BY SOURCE WATER SYSTEM - - - - - 59
EDGEHILL	3175340	SOUTHAMPTON			NATL	332	2.4	
								TOTAL POPULATION SERVED BY SOURCE WATER SYSTEM - - - - - 332
EDWARD'S TRL PK	3093225	ISLE OF WIGHT			NATL	100	3.0	
								TOTAL POPULATION SERVED BY SOURCE WATER SYSTEM - - - - - 100
ELKTON	2165270	ROCKBRIDGE	Acid	ADJ	02/89	1511		0.9
								TOTAL POPULATION SERVED BY SOURCE WATER SYSTEM - - - - - 1511
EMPORIA	3595250	GREENSVILLE	Acid	ADJ	10/78	5600		0.9
								TOTAL POPULATION SERVED BY SOURCE WATER SYSTEM - - - - - 5600
FAIRFAX CO WATER AUTH-OCOQUAN	6059500	FAIRFAX	Acid	ADJ	06/53	550000		0.9

POPULATION SERVED FLUORIDATED DRINKING WATER BY SOURCE SYSTEM,
CONSECUTIVE SYSTEM, AND COUNTY WITHIN STATE (AS OF 12/31/92)

VIRGINIA

WATER SYSTEMS AND CONSECUTIVE SYSTEMS SERVED	EPA ID NO	COUNTY	CHEM USED	STATUS	FLUOR START DATE	POP SERVED	NATURAL SYSTEMS NAT LEVEL	OPT LEVEL
FALLS CHURCH (PART)	6610100	FAIRFAX		CONS		108000		
TOTAL POPULATION SERVED BY SOURCE WATER SYSTEM - - - - -						658000		
FAIRFAX CO WATER AUTH-POTOMAC	6059501	FAIRFAX	Acid	ADJ	06/53	150000		0.9
TOTAL POPULATION SERVED BY SOURCE WATER SYSTEM - - - - -						150000		
FAIRFAX, CITY	6600100	FAIRFAX	Acid	ADJ	06/53	38000		0.9
TOTAL POPULATION SERVED BY SOURCE WATER SYSTEM - - - - -						38000		
FARMVILLE	5147170	PRINCE EDWARD	Acid	ADJ	04/54	6250		0.9
TOTAL POPULATION SERVED BY SOURCE WATER SYSTEM - - - - -						6250		
FED CORRECT INS	3149240	PETERSBURG		NATL		1360	0.9	
TOTAL POPULATION SERVED BY SOURCE WATER SYSTEM - - - - -						1360		
FIRST COLONY	3095240	JAMES CITY		NATL		796	4.6	
TOTAL POPULATION SERVED BY SOURCE WATER SYSTEM - - - - -						796		
FLEETON	4133280	NORTHUMBERLAND		NATL		40	2.2	
TOTAL POPULATION SERVED BY SOURCE WATER SYSTEM - - - - -						40		
FOREST GLEN TERRACE	3800240	SUFFOLK		NATL		80	5.4	
TOTAL POPULATION SERVED BY SOURCE WATER SYSTEM - - - - -						80		
FOXWELLS	4103350	LANCASTER		NATL		300	3.2	
TOTAL POPULATION SERVED BY SOURCE WATER SYSTEM - - - - -						300		
FRANKLIN	3620350	FRANKLIN		NATL		9000	3.8	
TOTAL POPULATION SERVED BY SOURCE WATER SYSTEM - - - - -						9000		
FREDERICKSBURG	6630050	SPOTSYLVANIA	NaSiF6	ADJ	02/53	20750		0.9
TOTAL POPULATION SERVED BY SOURCE WATER SYSTEM - - - - -						20750		
FRIES	1077240	GRAYSON	NaF	ADJ	06/52	900		0.9
TOTAL POPULATION SERVED BY SOURCE WATER SYSTEM - - - - -						900		
FRONT ROYAL	2187406	WARREN	NaSiF6	ADJ	12/63	10900		0.9

POPULATION SERVED FLUORIDATED DRINKING WATER BY SOURCE SYSTEM,
CONSECUTIVE SYSTEM, AND COUNTY WITHIN STATE (AS OF 12/31/92)

VIRGINIA

WATER SYSTEMS AND CONSECUTIVE SYSTEMS SERVED	EPA ID NO	COUNTY	CHEM USED	STATUS	FLUOR START DATE	POP SERVED	NATURAL SYSTEMS NAT LEVEL	OPT LEVEL
SHENANDOAH SHORES	2187812	WARREN		CONS		233		
TOTAL POPULATION SERVED BY SOURCE WATER SYSTEM - - - - -						11133		
GALAX	1640243	GRAYSON	NaSiF6	ADJ	09/67	6500		0.9
TOTAL POPULATION SERVED BY SOURCE WATER SYSTEM - - - - -						6500		
GATE CITY ECONOMICAL SUBDIV	1169405 1169300	SCOTT SCOTT	NaSiF6	ADJ CONS	12/70	2500 50		0.9
TOTAL POPULATION SERVED BY SOURCE WATER SYSTEM - - - - -						2550		
GLASGOW	2163225	ROCKBRIDGE	NaF	ADJ	06/84	1000		0.9
TOTAL POPULATION SERVED BY SOURCE WATER SYSTEM - - - - -						1000		
GLEBE POINT	4133320	NORTHUMBERLAND		NATL		112	1.9	
TOTAL POPULATION SERVED BY SOURCE WATER SYSTEM - - - - -						112		
GLENWOOD	5143194	PITTSYLVANIA		NATL		900	0.8	
TOTAL POPULATION SERVED BY SOURCE WATER SYSTEM - - - - -						900		
GLOUCESTER CO SAN DIST	4073320	GLOUCESTER		NATL		1304	2.0	
TOTAL POPULATION SERVED BY SOURCE WATER SYSTEM - - - - -						1304		
GLOUCESTER POINT SD 2	4073310	GLOUCESTER		NATL		3350	2.1	
TOTAL POPULATION SERVED BY SOURCE WATER SYSTEM - - - - -						3350		
GORDONSVILLE	6137400	ORANGE	Acid	ADJ	12/70	1400		0.9
TOTAL POPULATION SERVED BY SOURCE WATER SYSTEM - - - - -						1400		
GREEN SPRINGS MHP	3095320	JAMES CITY		NATL		258	2.2	
TOTAL POPULATION SERVED BY SOURCE WATER SYSTEM - - - - -						258		
GRETNA	5143210	PITTSYLVANIA	NaF	ADJ	07/83	1300		0.9
TOTAL POPULATION SERVED BY SOURCE WATER SYSTEM - - - - -						1300		
GWYNFIELD SUBD	4057400	ESSEX		NATL		480	2.1	
TOTAL POPULATION SERVED BY SOURCE WATER SYSTEM - - - - -						480		

POPULATION SERVED FLUORIDATED DRINKING WATER BY SOURCE SYSTEM,
CONSECUTIVE SYSTEM, AND COUNTY WITHIN STATE (AS OF 12/31/92)

VIRGINIA

WATER SYSTEMS AND CONSECUTIVE SYSTEMS SERVED	EPA ID NO	COUNTY	CHEM USED	STATUS	FLUOR START DATE	POP SERVED	NATURAL SYSTEMS NAT LEVEL	OPT LEVEL
H O CARTER SUBD	3800088	SUFFOLK		NATL		60	0.7	
TOTAL POPULATION SERVED BY SOURCE WATER SYSTEM - - - - -						60		
HARRISONBURG	2660345	ROCKINGHAM	NaF	ADJ	09/55	30000		0.9
TOTAL POPULATION SERVED BY SOURCE WATER SYSTEM - - - - -						30000		
HAYNESVILLE CORRECTIONAL	4159200	RICHMOND		NATL		120	1.9	
TOTAL POPULATION SERVED BY SOURCE WATER SYSTEM - - - - -						120		
HEATHSVILLE	4133360	NORTHUMBERLAND		NATL		368	1.2	
TOTAL POPULATION SERVED BY SOURCE WATER SYSTEM - - - - -						368		
HENRY CO SERV AUTH	5089487	HENRY	NaF	ADJ	06/82	3770		0.9
TOTAL POPULATION SERVED BY SOURCE WATER SYSTEM - - - - -						3770		
HERITAGE POINT	4103500	LANCASTER		NATL		1264	2.4	
TOTAL POPULATION SERVED BY SOURCE WATER SYSTEM - - - - -						1264		
HILLSVILLE	1035295	CARROLL	NaF	ADJ	03/81	2700		0.9
TOTAL POPULATION SERVED BY SOURCE WATER SYSTEM - - - - -						2700		
HOBSON ARTESIAN WELL	3800290	SUFFOLK		NATL		180	5.0	
TOTAL POPULATION SERVED BY SOURCE WATER SYSTEM - - - - -						180		
HOBSON CIVIC	3800300	SUFFOLK		NATL		148	4.9	
TOTAL POPULATION SERVED BY SOURCE WATER SYSTEM - - - - -						148		
HOLLAND WATER CO	3800310	SUFFOLK		NATL		400	5.4	
TOTAL POPULATION SERVED BY SOURCE WATER SYSTEM - - - - -						400		
HOLLYWOOD	3800320	SUFFOLK		NATL		56	6.3	
TOTAL POPULATION SERVED BY SOURCE WATER SYSTEM - - - - -						56		
HORNER'S BEACH	4193560	WESTMORELAND		NATL		184	1.9	
TOTAL POPULATION SERVED BY SOURCE WATER SYSTEM - - - - -						184		
HORSESHOE MANOR	6099285	KING GEORGE		NATL		44	1.0	
TOTAL POPULATION SERVED BY SOURCE WATER SYSTEM - - - - -						44		

POPULATION SERVED FLUORIDATED DRINKING WATER BY SOURCE SYSTEM,
CONSECUTIVE SYSTEM, AND COUNTY WITHIN STATE (AS OF 12/31/92)

VIRGINIA

WATER SYSTEMS AND CONSECUTIVE SYSTEMS SERVED	EPA ID NO	COUNTY	CHEM USED	STATUS	FLUOR START DATE	POP SERVED	NATURAL SYSTEMS NAT LEVEL	OPT LEVEL
HURT	5143246	PITTSYLVANIA				1500	1.1	
						1500		
						1500		
IDLEWOOD	3800330	SUFFOLK				156	6.0	
						156		
						156		
INDIAN CREEK ESTS	4133400	NORTHUMBERLAND				216	3.0	
						216		
						216		
INDIAN FIELD SUB	4159300	RICHMOND				124	1.0	
						124		
						124		
INDIGO PARK	3095400	JAMES CITY				808	1.1	
						808		
						808		
IRVINGTON	4103550	LANCASTER				870	3.2	
						870		
						870		
ISLAND CREEK	5117944	MECKLENBURG				50	1.5	
						50		
						50		
ISLE OF WIGHT MOBILE VILLAGE	3093316	ISLE OF WIGHT				534	4.4	
						534		
						534		
ITT GWALTNEY	3093300	ISLE OF WIGHT				1500	3.5	
						1500		
						1500		
JAMES TERRACE	3095440	JAMES CITY				3040	2.3	
						3040		
						3040		
JETTY REACH SUB	4133415	NORTHUMBERLAND				200	2.0	
						200		
						200		
JOHN FLANNIGAN WATER AUTH	1051377	DICKENSON	Acid	ADJ	01/82	5000		0.9
						5000		
						5000		

POPULATION SERVED FLUORIDATED DRINKING WATER BY SOURCE SYSTEM,
CONSECUTIVE SYSTEM, AND COUNTY WITHIN STATE (AS OF 12/31/92)

VIRGINIA

WATER SYSTEMS AND CONSECUTIVE SYSTEMS SERVED	EPA ID NO	COUNTY	CHEM USED	STATUS	FLUOR START DATE	POP SERVED	NATURAL SYSTEMS NAT LEVEL	OPT LEVEL
KENTWOOD MHP	4127425	NEW KENT			NATL	108	1.1	
						TOTAL POPULATION SERVED BY SOURCE WATER SYSTEM - - - - -	108	
KEYSVILLE	5037300	CHARLOTTE	Acid	ADJ	05/79	818		0.9
						TOTAL POPULATION SERVED BY SOURCE WATER SYSTEM - - - - -	818	
KILBY SHORES	3800370	SUFFOLK			NATL	512	5.2	
						TOTAL POPULATION SERVED BY SOURCE WATER SYSTEM - - - - -	512	
KILMARNOCK	4103600	LANCASTER			NATL	1800	3.3	
						TOTAL POPULATION SERVED BY SOURCE WATER SYSTEM - - - - -	1800	
KINGSDALE (MOSLEY)	3175461	SOUTHAMPTON			NATL	192	0.0	
						TOTAL POPULATION SERVED BY SOURCE WATER SYSTEM - - - - -	192	
KINGSLAND	4103630	LANCASTER			NATL	100	3.3	
						TOTAL POPULATION SERVED BY SOURCE WATER SYSTEM - - - - -	100	
LAKE FOREST SUBD	3800400	SUFFOLK			NATL	192	5.2	
						TOTAL POPULATION SERVED BY SOURCE WATER SYSTEM - - - - -	192	
LAKE MEADE	3800420	SUFFOLK			NATL	88	5.4	
						TOTAL POPULATION SERVED BY SOURCE WATER SYSTEM - - - - -	88	
LAKE MONTICELLO SERV AUTH	2065480	FLUVANNA	NaF	ADJ	02/88	1460		0.9
						TOTAL POPULATION SERVED BY SOURCE WATER SYSTEM - - - - -	1460	
LAKE PRINCE MEADOW	3800425	SUFFOLK			NATL	164	5.6	
						TOTAL POPULATION SERVED BY SOURCE WATER SYSTEM - - - - -	164	
LAKE SPEIGHT COLONY	3800440	SUFFOLK			NATL	426	5.4	
						TOTAL POPULATION SERVED BY SOURCE WATER SYSTEM - - - - -	426	
LAKESHAWNEE	4145510	POWHATAN			NATL	464	1.4	
						TOTAL POPULATION SERVED BY SOURCE WATER SYSTEM - - - - -	464	
LANCASTER CT HS	4103680	LANCASTER			NATL	140	2.8	
						TOTAL POPULATION SERVED BY SOURCE WATER SYSTEM - - - - -	140	

POPULATION SERVED FLUORIDATED DRINKING WATER BY SOURCE SYSTEM,
CONSECUTIVE SYSTEM, AND COUNTY WITHIN STATE (AS OF 12/31/92)

VIRGINIA

WATER SYSTEMS AND CONSECUTIVE SYSTEMS SERVED	EPA ID NO	COUNTY	CHEM USED	STATUS	FLUOR START DATE	POP SERVED	NATURAL SYSTEMS NAT LEVEL	OPT LEVEL
LAUREL POINT	4103750	LANCASTER			NATL	68	1.8	
	TOTAL POPULATION SERVED BY SOURCE WATER SYSTEM - - - - -					68		
LAWRENCEVILLE	5025450	BRUNSWICK	Acid	ADJ	03/82	4500		0.9
	TOTAL POPULATION SERVED BY SOURCE WATER SYSTEM - - - - -					4500		
LEBANON	1167455	RUSSELL	NaF	ADJ	11/87	5000		0.9
	TOTAL POPULATION SERVED BY SOURCE WATER SYSTEM - - - - -					5000		
LEE JACKSON	4115600	MATTHEWS	NaF	ADJ	/80	480		4.5
	TOTAL POPULATION SERVED BY SOURCE WATER SYSTEM - - - - -					480		
LEE-DALE SHORES	4133440	NORTHUMBERLAND			NATL	76	2.0	
	TOTAL POPULATION SERVED BY SOURCE WATER SYSTEM - - - - -					76		
LEESBURG	6107300	LOUDOUN	Acid	ADJ	12/78	16700		0.9
	TOTAL POPULATION SERVED BY SOURCE WATER SYSTEM - - - - -					16700		
LITTLE BAY COMM	4103780	NORTHUMBERLAND			NATL	32	3.3	
	TOTAL POPULATION SERVED BY SOURCE WATER SYSTEM - - - - -					32		
LIVELY	4103800	LANCASTER			NATL	636	2.1	
	TOTAL POPULATION SERVED BY SOURCE WATER SYSTEM - - - - -					636		
LOCKSLEY HALL	4133520	NORTHUMBERLAND			NATL	144	2.1	
	TOTAL POPULATION SERVED BY SOURCE WATER SYSTEM - - - - -					144		
LOUISA	2109450	LOUISA	NaF	ADJ	06/85	920		0.9
	TOTAL POPULATION SERVED BY SOURCE WATER SYSTEM - - - - -					920		
LUCKHAM PT SUB	4133600	NORTHUMBERLAND			NATL	72	2.0	
	TOTAL POPULATION SERVED BY SOURCE WATER SYSTEM - - - - -					72		
LURAY	2139330	PAGE	Acid	ADJ	11/88	5500		0.9
	TOTAL POPULATION SERVED BY SOURCE WATER SYSTEM - - - - -					5500		

POPULATION SERVED FLUORIDATED DRINKING WATER BY SOURCE SYSTEM,
CONSECUTIVE SYSTEM, AND COUNTY WITHIN STATE (AS OF 12/31/92)

VIRGINIA

WATER SYSTEMS AND CONSECUTIVE SYSTEMS SERVED	EPA ID NO	COUNTY	CHEM USED	STATUS	FLUOR START DATE	POP SERVED	NATURAL SYSTEMS NAT LEVEL	OPT LEVEL
LUTTRELLVILLE	4159500	RICHMOND			NATL	285	2.2	
	TOTAL POPULATION SERVED BY SOURCE WATER SYSTEM - - - - -					285		
LYLE JENKINS	4159610	RICHMOND			NATL	500	2.6	
	TOTAL POPULATION SERVED BY SOURCE WATER SYSTEM - - - - -					500		
LYNCHBURG	5680200	CAMPBELL	NaSiF6	ADJ	09/51	88781		0.9
	TOTAL POPULATION SERVED BY SOURCE WATER SYSTEM - - - - -					88781		
MAGNOLIA	3800500	SUFFOLK			NATL	108	6.1	
	TOTAL POPULATION SERVED BY SOURCE WATER SYSTEM - - - - -					108		
MAGRUDER TRL PK	3199400	YORK			NATL	80	2.0	
	TOTAL POPULATION SERVED BY SOURCE WATER SYSTEM - - - - -					80		
MANASSAS	6685100	PRINCE WILLIAM	NaSiF6	ADJ	05/74	15000		0.9
	TOTAL POPULATION SERVED BY SOURCE WATER SYSTEM - - - - -					15000		
MAPLE HILL	3800510	SUFFOLK			NATL	300	5.4	
	TOTAL POPULATION SERVED BY SOURCE WATER SYSTEM - - - - -					300		
MARION	1173481	SMYTH	NaF	ADJ	03/76	12500		0.9
	TOTAL POPULATION SERVED BY SOURCE WATER SYSTEM - - - - -					12500		
MARTINSVILLE	5690400	MARTINSVILLE	Acid	ADJ	06/66	19250		0.9
	TOTAL POPULATION SERVED BY SOURCE WATER SYSTEM - - - - -					19250		
MATHEWS INTERMEDIATE	4115646	MATHEWS	NaF	ADJ	/80	460		4.5
	TOTAL POPULATION SERVED BY SOURCE WATER SYSTEM - - - - -					460		
MAURY SERVICE AUTH	2163550	ROCKBRIDGE	Acid	ADJ	02/74	8175		0.9
	TOTAL POPULATION SERVED BY SOURCE WATER SYSTEM - - - - -					8175		
MCGAHEYSVILLE	2165555	ROCKINGHAM	NaF	ADJ	09/90	457		0.9
	TOTAL POPULATION SERVED BY SOURCE WATER SYSTEM - - - - -					457		
MILTEER ACRES	3800530	SUFFOLK			NATL	400	4.9	
	TOTAL POPULATION SERVED BY SOURCE WATER SYSTEM - - - - -					400		

POPULATION SERVED FLUORIDATED DRINKING WATER BY SOURCE SYSTEM,
CONSECUTIVE SYSTEM, AND COUNTY WITHIN STATE (AS OF 12/31/92)

VIRGINIA

WATER SYSTEMS AND CONSECUTIVE SYSTEMS SERVED	EPA ID NO	COUNTY	CHEM USED	FLUOR START DATE	POP SERVED	NATURAL SYSTEMS NAT LEVEL	OPT LEVEL
MIZIPAH NURSING HOME	4119535	MIDDLESEX		NATL	89	2.8	
TOTAL POPULATION SERVED BY SOURCE WATER SYSTEM - - - - -					89		
MOCCASIN GAP	1169650	SCOTT	Acid	ADJ 03/72	4275		0.9
TOTAL POPULATION SERVED BY SOURCE WATER SYSTEM - - - - -					4275		
MURPHY'S TRL CT	3093330	ISLE OF WIGHT		NATL	99	4.5	
TOTAL POPULATION SERVED BY SOURCE WATER SYSTEM - - - - -					99		
NANSEMOND CORRECTIONAL	3093450	ISLE OF WIGHT		NATL	285	3.4	
TOTAL POPULATION SERVED BY SOURCE WATER SYSTEM - - - - -					285		
NANSEMOND GARDENS	3800580	SUFFOLK		NATL	660	6.0	
TOTAL POPULATION SERVED BY SOURCE WATER SYSTEM - - - - -					660		
NANSEMOND SHORES	3800620	SUFFOLK		NATL	1080	3.0	
TOTAL POPULATION SERVED BY SOURCE WATER SYSTEM - - - - -					1080		
NARROWS	1071565	GILES	NaF	ADJ 06/82	2518		0.9
TOTAL POPULATION SERVED BY SOURCE WATER SYSTEM - - - - -					2518		
NEW KENT	4127430	NEW KENT		NATL	124	0.8	
TOTAL POPULATION SERVED BY SOURCE WATER SYSTEM - - - - -					124		
NEWPORT NEWS	3700500	NEWPORT NEWS	NaSiF6	ADJ 01/53	350000		0.9
JAMES RIVER RESERVE FLEET	3700400	NEWPORT NEWS		CONS	120		
TOTAL POPULATION SERVED BY SOURCE WATER SYSTEM - - - - -					350120		
NEWSOME MHP	3093340	ISLE OF WIGHT		NATL	45	4.6	
TOTAL POPULATION SERVED BY SOURCE WATER SYSTEM - - - - -					45		
NI RIVER, SPOTSYLVANIA CO	6177300	SPOTSYLVANIA	NaF	ADJ 07/81	24500		0.9
TOTAL POPULATION SERVED BY SOURCE WATER SYSTEM - - - - -					24500		
NORFOLK	3710100	NORFOLK	Acid	ADJ 08/52	295000		0.9
TOTAL POPULATION SERVED BY SOURCE WATER SYSTEM - - - - -					295000		

POPULATION SERVED FLUORIDATED DRINKING WATER BY SOURCE SYSTEM,
CONSECUTIVE SYSTEM, AND COUNTY WITHIN STATE (AS OF 12/31/92)

VIRGINIA

WATER SYSTEMS AND CONSECUTIVE SYSTEMS SERVED	EPA ID NO	COUNTY	CHEM USED	STATUS	FLUOR START DATE	POP SERVED	NATURAL SYSTEMS NAT LEVEL	OPT LEVEL
NORTH END WATERWORKS	3001570	ACCOMACK			NATL	120	2.7	
TOTAL POPULATION SERVED BY SOURCE WATER SYSTEM - - - - -						120		
NORTH WEEMS	4103830	LANCASTER			NATL	1384	3.4	
TOTAL POPULATION SERVED BY SOURCE WATER SYSTEM - - - - -						1384		
NORTON	1720076	WISE	NaSiF6	ADJ	08/52	6053		0.9
WISE PSA-NORTON	1195550	WISE		CONS		464		
TOTAL POPULATION SERVED BY SOURCE WATER SYSTEM - - - - -						6517		
NOTTOWAY SHORES	3175530	SOUTHAMPTON			NATL	104	1.2	
TOTAL POPULATION SERVED BY SOURCE WATER SYSTEM - - - - -						104		
NOTTOWAY TRL PK	3175540	SOUTHAMPTON			NATL	64	5.9	
TOTAL POPULATION SERVED BY SOURCE WATER SYSTEM - - - - -						64		
OAK RIDGE	3800640	SUFFOLK			NATL	900	5.6	
TOTAL POPULATION SERVED BY SOURCE WATER SYSTEM - - - - -						900		
OAKLAND	3800660	SUFFOLK			NATL	400	5.5	
TOTAL POPULATION SERVED BY SOURCE WATER SYSTEM - - - - -						400		
OAKS TERRACE PARK	3093347	ISLE OF WIGHT			NATL	180	2.8	
TOTAL POPULATION SERVED BY SOURCE WATER SYSTEM - - - - -						180		
OBREY SUBD	3093350	ISLE OF WIGHT			NATL	172	4.6	
TOTAL POPULATION SERVED BY SOURCE WATER SYSTEM - - - - -						172		
ORANGE	6137500	ORANGE	Acid	ADJ	12/70	5600		0.9
TOTAL POPULATION SERVED BY SOURCE WATER SYSTEM - - - - -						5600		
OUTLAW TRL CT	3800670	SUFFOLK			NATL	60	4.8	
TOTAL POPULATION SERVED BY SOURCE WATER SYSTEM - - - - -						60		
OWENS SUBDIVISION	3093380	ISLE OF WIGHT			NATL	132	3.1	
TOTAL POPULATION SERVED BY SOURCE WATER SYSTEM - - - - -						132		

POPULATION SERVED FLUORIDATED DRINKING WATER BY SOURCE SYSTEM,
CONSECUTIVE SYSTEM, AND COUNTY WITHIN STATE (AS OF 12/31/92)

VIRGINIA

WATER SYSTEMS AND CONSECUTIVE SYSTEMS SERVED	EPA ID NO	COUNTY	CHEM USED	STATUS	FLUOR START DATE	POP SERVED	NATURAL SYSTEMS NAT LEVEL	OPT LEVEL
PEARISBURG	1071660	GILES	Acid	ADJ	05/82	2064		0.9
TOTAL POPULATION SERVED BY SOURCE WATER SYSTEM - - - - -						2064		
PENNINGTON GAP	1105500	LEE	Acid	ADJ	11/88	6327		0.9
TOTAL POPULATION SERVED BY SOURCE WATER SYSTEM - - - - -						6327		
PETERSBURG	3730750	PETERSBURG	NaF	ADJ	11/68	39386		0.9
TOTAL POPULATION SERVED BY SOURCE WATER SYSTEM - - - - -						39386		
PINECREST TRL PK	3093381	ISLE OF WIGHT		NATL		22	4.6	
TOTAL POPULATION SERVED BY SOURCE WATER SYSTEM - - - - -						22		
PORTSMOUTH	3740600	PORTSMOUTH		NATL		120000	3.0	
TOTAL POPULATION SERVED BY SOURCE WATER SYSTEM - - - - -						120000		
POUND	1195650	WISE	NaSiF6	ADJ	03/68	1650		0.9
TOTAL POPULATION SERVED BY SOURCE WATER SYSTEM - - - - -						1650		
PUDDLE DOCK	3149700	PRINCE GEORGE		NATL		768	1.5	
TOTAL POPULATION SERVED BY SOURCE WATER SYSTEM - - - - -						768		
PULASKI	1155635	PULASKI	NaSiF6	ADJ	03/57	10000		0.9
TOTAL POPULATION SERVED BY SOURCE WATER SYSTEM - - - - -						10000		
PULASKI CO SVC AUTH LAKELAND	1155641 1155441	PULASKI PULASKI	NaSiF6	ADJ CONS	04/79	8000 120		0.9
TOTAL POPULATION SERVED BY SOURCE WATER SYSTEM - - - - -						8120		
PURCELLVILLE	6107600	LOUDOUN	Acid	ADJ	01/88	3500		0.9
TOTAL POPULATION SERVED BY SOURCE WATER SYSTEM - - - - -						3500		
QUANTICO	6153675	PRINCE WILLIAM	NaF	ADJ	/78	16500		0.9
TOTAL POPULATION SERVED BY SOURCE WATER SYSTEM - - - - -						16500		
RADFORD	1750100	RADFORD	NaSiF6	ADJ	06/59	15940		0.9
TOTAL POPULATION SERVED BY SOURCE WATER SYSTEM - - - - -						15940		

POPULATION SERVED FLUORIDATED DRINKING WATER BY SOURCE SYSTEM,
CONSECUTIVE SYSTEM, AND COUNTY WITHIN STATE (AS OF 12/31/92)

VIRGINIA

WATER SYSTEMS AND CONSECUTIVE SYSTEMS SERVED	EPA ID NO	COUNTY	CHEM USED	STATUS	FLUOR START DATE	POP SERVED	NATURAL SYSTEMS NAT LEVEL	OPT LEVEL
RAPIDAN SER AUTH	2079625	GREENE	NaF	ADJ	10/87	1340		0.9
TOTAL POPULATION SERVED BY SOURCE WATER SYSTEM - - - - -						1340		
RAPPAHANNOCK WESTMIN CANTER	4103870	LANCASTER			NATL	200	2.7	
TOTAL POPULATION SERVED BY SOURCE WATER SYSTEM - - - - -						200		
REEDVILLE	4133720	NORTHUMBERLAND			NATL	520	2.2	
TOTAL POPULATION SERVED BY SOURCE WATER SYSTEM - - - - -						520		
RESCUE WATERWORKS	3093400	ISLE OF WIGHT			NATL	203	4.8	
TOTAL POPULATION SERVED BY SOURCE WATER SYSTEM - - - - -						203		
RICHLANDS	1185695	TAZEWELL	NaF	ADJ	02/84	6500		0.9
TOTAL POPULATION SERVED BY SOURCE WATER SYSTEM - - - - -						6500		
RICHMOND	4760100	RICHMOND	NaF	ADJ	11/52	209000		0.9
TOTAL POPULATION SERVED BY SOURCE WATER SYSTEM - - - - -						209000		
RIVER BEND ESTATES	4133760	NORTHUMBERLAND			NATL	147	1.9	
TOTAL POPULATION SERVED BY SOURCE WATER SYSTEM - - - - -						147		
RIVERCLIFF	3800700	SUFFOLK			NATL	48	5.4	
TOTAL POPULATION SERVED BY SOURCE WATER SYSTEM - - - - -						48		
RIVERDALE SUBDIVISION	4057680	ESSEX			NATL	184	1.7	
TOTAL POPULATION SERVED BY SOURCE WATER SYSTEM - - - - -						184		
RIVERVIEW IMPROVEMENT CO	3093430	ISLE OF WIGHT			NATL	64	4.8	
TOTAL POPULATION SERVED BY SOURCE WATER SYSTEM - - - - -						64		
ROANOKE CITY WA	2770650	ROANOKE	NaSiF6	ADJ	12/55	158000		0.9
PINETREE VILLAGE	2161680	ROANOKE		CONS		210		
TOTAL POPULATION SERVED BY SOURCE WATER SYSTEM - - - - -						158210		
ROCKY MOUNT	5067840	FRANKLIN	Acid	ADJ	09/54	5900		0.9
TOTAL POPULATION SERVED BY SOURCE WATER SYSTEM - - - - -						5900		

POPULATION SERVED FLUORIDATED DRINKING WATER BY SOURCE SYSTEM,
CONSECUTIVE SYSTEM, AND COUNTY WITHIN STATE (AS OF 12/31/92)

VIRGINIA

WATER SYSTEMS AND CONSECUTIVE SYSTEMS SERVED	EPA ID NO	COUNTY	CHEM USED	STATUS	FLUOR START DATE	POP SERVED	NATURAL SYSTEMS NAT LEVEL	OPT LEVEL
ROSEWOOD WATER SUPPLY	3800720	SUFFOLK			NATL	120	5.4	
TOTAL POPULATION SERVED BY SOURCE WATER SYSTEM - - - - -						120		
ROUNDTREE TRL PK	3800006	SUFFOLK			NATL	48	5.5	
TOTAL POPULATION SERVED BY SOURCE WATER SYSTEM - - - - -						48		
RURAL RETREAT	1197700	WYTHE	NaF	ADJ	04/82	1500		0.9
TOTAL POPULATION SERVED BY SOURCE WATER SYSTEM - - - - -						1500		
RUSHMERE	3093470	ISLE OF WIGHT			NATL	276	3.3	
TOTAL POPULATION SERVED BY SOURCE WATER SYSTEM - - - - -						276		
RUSHMERE SHORES	3093480	ISLE OF WIGHT			NATL	135	3.4	
TOTAL POPULATION SERVED BY SOURCE WATER SYSTEM - - - - -						135		
S L HINES	3800760	SUFFOLK			NATL	384	5.3	
TOTAL POPULATION SERVED BY SOURCE WATER SYSTEM - - - - -						384		
SALEM	2775300	ROCKBRIDGE	Acid	ADJ	09/68	23900		0.9
TOTAL POPULATION SERVED BY SOURCE WATER SYSTEM - - - - -						23900		
SALTVILLE	1173723	SMYTH	NaF	ADJ	/84	3350		0.9
TOTAL POPULATION SERVED BY SOURCE WATER SYSTEM - - - - -						3350		
SALUDA	4119600	MIDDLESEX			NATL	456	2.0	
TOTAL POPULATION SERVED BY SOURCE WATER SYSTEM - - - - -						456		
SANDY MOUNT MANOR	3093500	ISLE OF WIGHT			NATL	288	4.3	
TOTAL POPULATION SERVED BY SOURCE WATER SYSTEM - - - - -						288		
SAUNDERS TP	3095770	JAMES CITY			NATL	30	1.2	
TOTAL POPULATION SERVED BY SOURCE WATER SYSTEM - - - - -						30		
SCOTLAND HEIGHTS	3181700	SURRY			NATL	168	2.3	
TOTAL POPULATION SERVED BY SOURCE WATER SYSTEM - - - - -						168		

POPULATION SERVED FLUORIDATED DRINKING WATER BY SOURCE SYSTEM,
CONSECUTIVE SYSTEM, AND COUNTY WITHIN STATE (AS OF 12/31/92)

VIRGINIA

WATER SYSTEMS AND CONSECUTIVE SYSTEMS SERVED	EPA ID NO	COUNTY	CHEM USED	STATUS	FLUOR START DATE	POP SERVED	NATURAL NAT LEVEL	SYSTEMS OPT LEVEL
SCOTLAND WHARF	3181750	SURRY		NATL		108	2.3	
						TOTAL POPULATION SERVED BY SOURCE WATER SYSTEM - - - - -	108	
SCOTTSVILLE	2003051	ALBERMARLE	NaF	ADJ	/83	800		0.9
						TOTAL POPULATION SERVED BY SOURCE WATER SYSTEM - - - - -	800	
SCOTTSWOOD SUB	3175650	SOUTHAMPTON		NATL		400	3.2	
						TOTAL POPULATION SERVED BY SOURCE WATER SYSTEM - - - - -	400	
SHELLBANK WOODS	3095778	JAMES CITY		NATL		480	4.8	
						TOTAL POPULATION SERVED BY SOURCE WATER SYSTEM - - - - -	480	
SHENANDOAH CO SANITATION AUTH	2171725	SHENANDOAH	Acid	ADJ	04/79	2388		0.9
						TOTAL POPULATION SERVED BY SOURCE WATER SYSTEM - - - - -	2388	
SLEEPY LAKE	3800790	SUFFOLK		NATL		309	5.0	
						TOTAL POPULATION SERVED BY SOURCE WATER SYSTEM - - - - -	309	
SMITH VILLAGE	1121709	MONTGOMERY		NATL		408	1.2	
						TOTAL POPULATION SERVED BY SOURCE WATER SYSTEM - - - - -	408	
SMITHFIELD	3093640	ISLE OF WIGHT		NATL		5000	3.8	
						TOTAL POPULATION SERVED BY SOURCE WATER SYSTEM - - - - -	5000	
SMITHFIELD APT CORP	3093540	ISLE OF WIGHT		NATL		46	3.1	
						TOTAL POPULATION SERVED BY SOURCE WATER SYSTEM - - - - -	46	
SMITHFIELD HGTS	3093580	ISLE OF WIGHT		NATL		284	4.7	
						TOTAL POPULATION SERVED BY SOURCE WATER SYSTEM - - - - -	284	
SMITHFIELD MHP	3093306	ISLE OF WIGHT		NATL		105	3.8	
						TOTAL POPULATION SERVED BY SOURCE WATER SYSTEM - - - - -	105	
SOUTH BOSTON	5780600	HALIFAX	Acid	ADJ	02/53	8720		0.9
						TOTAL POPULATION SERVED BY SOURCE WATER SYSTEM - - - - -	8720	
SOUTH END (BLACKDYE) WTR WORKS	3001800	ACCOMACK		NATL		160	2.5	
						TOTAL POPULATION SERVED BY SOURCE WATER SYSTEM - - - - -	160	

POPULATION SERVED FLUORIDATED DRINKING WATER BY SOURCE SYSTEM,
CONSECUTIVE SYSTEM, AND COUNTY WITHIN STATE (AS OF 12/31/92)

VIRGINIA

WATER SYSTEMS AND CONSECUTIVE SYSTEMS SERVED	EPA ID NO	COUNTY	CHEM USED	STATUS	FLUOR START DATE	POP SERVED	NATURAL SYSTEMS NAT LEVEL	OPT LEVEL
SOUTH HILL	5117800	MECKLENBURG	Acid	ADJ	03/66	4600		0.9
TOTAL POPULATION SERVED BY SOURCE WATER SYSTEM - - - - -						4600		
SOUTH HILL BANKS	4057750	ESSEX		NATL		92	1.8	
TOTAL POPULATION SERVED BY SOURCE WATER SYSTEM - - - - -						92		
SOUTH WEEMS	4103970	LANCASTER		NATL		336	3.2	
TOTAL POPULATION SERVED BY SOURCE WATER SYSTEM - - - - -						336		
SPRINGFIELD TERRACE	3199750	YORK		NATL		280	2.4	
TOTAL POPULATION SERVED BY SOURCE WATER SYSTEM - - - - -						280		
ST BRIDE'S CON CTR	3550750	CHESAPEAKE		NATL		650	4.2	
TOTAL POPULATION SERVED BY SOURCE WATER SYSTEM - - - - -						650		
ST GEORGE'S HUNDRED	3095800	JAMES CITY		NATL		184	0.0	
TOTAL POPULATION SERVED BY SOURCE WATER SYSTEM - - - - -						184		
ST. PAUL	1195700	WISE	NaF	ADJ	10/87	1001		0.9
TOTAL POPULATION SERVED BY SOURCE WATER SYSTEM - - - - -						1001		
STAUNTON	2790600	STAUNTON	Acid	ADJ	03/58	21857		0.9
TOTAL POPULATION SERVED BY SOURCE WATER SYSTEM - - - - -						21857		
STRASBURG	2171750	SHENANDOAH	NaF	ADJ	10/83	3762		0.9
TOTAL POPULATION SERVED BY SOURCE WATER SYSTEM - - - - -						3762		
STRATFORD HARBOUR	4193920	WESTMORELAND		NATL		360	2.0	
TOTAL POPULATION SERVED BY SOURCE WATER SYSTEM - - - - -						360		
STRATFORD TERRACE SUBD	3800800	SUFFOLK		NATL		110	5.3	
TOTAL POPULATION SERVED BY SOURCE WATER SYSTEM - - - - -						110		
STRATFORD VILLAGE	4087835	HENRICO		NATL		380	2.2	
TOTAL POPULATION SERVED BY SOURCE WATER SYSTEM - - - - -						380		

POPULATION SERVED FLUORIDATED DRINKING WATER BY SOURCE SYSTEM,
CONSECUTIVE SYSTEM, AND COUNTY WITHIN STATE (AS OF 12/31/92)

VIRGINIA

WATER SYSTEMS AND CONSECUTIVE SYSTEMS SERVED	EPA ID NO	COUNTY	CHEM USED	STATUS	FLUOR START DATE	POP SERVED	NATURAL SYSTEMS NAT LEVEL	OPT LEVEL
STUART	5141640	PATRICK	Acid	ADJ	/82	1500		0.9
TOTAL POPULATION SERVED BY SOURCE WATER SYSTEM - - - - -						1500		
SUFFOLK	3800805	SUFFOLK			NATL	36433	2.5	
TOTAL POPULATION SERVED BY SOURCE WATER SYSTEM - - - - -						36433		
SUFFOLK TRL PK	3800072	SUFFOLK			NATL	96	5.7	
TOTAL POPULATION SERVED BY SOURCE WATER SYSTEM - - - - -						96		
SUNRAY ARTESIAN WC	3550775	CHESAPEAKE			NATL	100	4.1	
TOTAL POPULATION SERVED BY SOURCE WATER SYSTEM - - - - -						100		
SUNRAY WC INC	3550800	CHESAPEAKE			NATL	60	4.1	
TOTAL POPULATION SERVED BY SOURCE WATER SYSTEM - - - - -						60		
SWIFT CREEK	4041845	CHESTERFIELD	NaF	ADJ	06/68	150000		0.9
TOTAL POPULATION SERVED BY SOURCE WATER SYSTEM - - - - -						150000		
TAPPAHANNOCK	4057800	ESSEX			NATL	1930	1.4	
TOTAL POPULATION SERVED BY SOURCE WATER SYSTEM - - - - -						1930		
TAZEWELL	1185761	TAZEWELL	Acid	ADJ	05/67	5985		0.9
TOTAL POPULATION SERVED BY SOURCE WATER SYSTEM - - - - -						5985		
THE COTTAGES AT GOLDEN EAGLE	4103245	LANCASTER			NATL	104	4.4	
TOTAL POPULATION SERVED BY SOURCE WATER SYSTEM - - - - -						104		
THE GREEN	4103400	LANCASTER			NATL	72	3.3	
TOTAL POPULATION SERVED BY SOURCE WATER SYSTEM - - - - -						72		
THOMAS PARK COMMUNITY	3093650	ISLE OF WIGHT			NATL	150	3.2	
TOTAL POPULATION SERVED BY SOURCE WATER SYSTEM - - - - -						150		
THREE SISTERS TRL PK	3181860	SURRY			NATL	54	2.4	
TOTAL POPULATION SERVED BY SOURCE WATER SYSTEM - - - - -						54		
TIMBERVILLE	2165720	ROCKINGHAM	NaF	ADJ	/84	959		0.9
TOTAL POPULATION SERVED BY SOURCE WATER SYSTEM - - - - -						959		

POPULATION SERVED FLUORIDATED DRINKING WATER BY SOURCE SYSTEM,
CONSECUTIVE SYSTEM, AND COUNTY WITHIN STATE (AS OF 12/31/92)

VIRGINIA

WATER SYSTEMS AND CONSECUTIVE SYSTEMS SERVED	EPA ID NO	COUNTY	CHEM USED	STATUS	FLUOR START DATE	POP SERVED	NATURAL SYSTEMS NAT LEVEL	OPT LEVEL
TORMENTOR CREEK ESTS	3093665	ISLE OF WIGHT			NATL	72	3.6	
TOTAL POPULATION SERVED BY SOURCE WATER SYSTEM - - - - -						72		
TURNER	3093700	ISLE OF WIGHT			NATL	50	2.3	
TOTAL POPULATION SERVED BY SOURCE WATER SYSTEM - - - - -						50		
UPPER SMITH RIVER WA	5089852	HENRY	NaF	ADJ	08/85	11590		0.9
TOTAL POPULATION SERVED BY SOURCE WATER SYSTEM - - - - -						11590		
UPPER SMITH WATER AUTH	5089855	HENRY	HF	ADJ	08/88	7000		0.9
TOTAL POPULATION SERVED BY SOURCE WATER SYSTEM - - - - -						7000		
URBANNA	4119800	MIDDLESEX			NATL	275	2.0	
TOTAL POPULATION SERVED BY SOURCE WATER SYSTEM - - - - -						275		
VA AMERICAN WATERWORKS	3670800	PRINCE GEORGE	NaF	ADJ	06/68	40331		0.9
ALEXANDRIA	6510010	FAIRFAX		CONS		111180		
BIRCHETT ESTATES	3149150	PRINCE GEORGE		CONS		990		
TOTAL POPULATION SERVED BY SOURCE WATER SYSTEM - - - - -						152501		
VENTOR HEIGHTS	4101800	KING WILLIAM			NATL	44	0.8	
TOTAL POPULATION SERVED BY SOURCE WATER SYSTEM - - - - -						44		
VINT HILL FARM STATION	6061595	FAQUIER	Acid	ADJ	05/62	4000		0.9
TOTAL POPULATION SERVED BY SOURCE WATER SYSTEM - - - - -						4000		
VPI SERVICE AUTH	1121057	MONTGOMERY	Acid	ADJ	12/57	15000		0.9
TOTAL POPULATION SERVED BY SOURCE WATER SYSTEM - - - - -						15000		
W N BUNCH SYSTEM	3800075	SUFFOLK			NATL	80	5.7	
TOTAL POPULATION SERVED BY SOURCE WATER SYSTEM - - - - -						80		
WAKEFIELD APTS	3183820	SUSSEX			NATL	128	4.7	
TOTAL POPULATION SERVED BY SOURCE WATER SYSTEM - - - - -						128		
WARMHEARTH	1121845	MONTGOMERY			NATL	300	1.0	
TOTAL POPULATION SERVED BY SOURCE WATER SYSTEM - - - - -						300		

POPULATION SERVED FLUORIDATED DRINKING WATER BY SOURCE SYSTEM,
CONSECUTIVE SYSTEM, AND COUNTY WITHIN STATE (AS OF 12/31/92)

VIRGINIA

WATER SYSTEMS AND CONSECUTIVE SYSTEMS SERVED	EPA ID NO	COUNTY	CHEM USED	STATUS	FLUOR START DATE	POP SERVED	NATURAL SYSTEMS NAT LEVEL	OPT LEVEL
WARRENTON	6061600	FAUQUIER	Acid	ADJ	01/64	6808		0.9
TOTAL POPULATION SERVED BY SOURCE WATER SYSTEM - - - - -						6808		
WARSAW	4159900	RICHMOND			NATL	1500	2.4	
TOTAL POPULATION SERVED BY SOURCE WATER SYSTEM - - - - -						1500		
WASHINGTON AQDT-CORPS ENG, DC	0000001	DISTRICT OF COLUMBIA	Acid	ADJ	06/52	0		1.0
ARLINGTON CO W&SD	6013010	ARLINGTON			CONS	175000		
FALLS CHURCH (PART)	6610100	FAIRFAX			CONS	36000		
TOTAL POPULATION SERVED BY SOURCE WATER SYSTEM - - - - -						211000		
WASHINGTON CO SVC AUTH	1191883	WASHINGTON	NaSiF6	ADJ	12/75	39010		0.9
TOTAL POPULATION SERVED BY SOURCE WATER SYSTEM - - - - -						39010		
WAVERLY SUBD	4103950	LANCASTER			NATL	112	3.2	
TOTAL POPULATION SERVED BY SOURCE WATER SYSTEM - - - - -						112		
WAYNESBORO	2820775	AUGUSTA	NaF	ADJ	02/57	15000		0.9
TOTAL POPULATION SERVED BY SOURCE WATER SYSTEM - - - - -						15000		
WEST POINT	4101900	KING WILLIAM			NATL	3350	2.7	
TOTAL POPULATION SERVED BY SOURCE WATER SYSTEM - - - - -						3350		
WEST RIDGE WATERWORKS	3001900	ACCOMACK			NATL	120	2.7	
TOTAL POPULATION SERVED BY SOURCE WATER SYSTEM - - - - -						120		
WESTHAVEN LAKES	3800860	SUFFOLK			NATL	128	6.3	
TOTAL POPULATION SERVED BY SOURCE WATER SYSTEM - - - - -						128		
WESTMORELAND SUB	4097850	KING AND QUEEN			NATL	116	1.2	
TOTAL POPULATION SERVED BY SOURCE WATER SYSTEM - - - - -						116		
WESTOVER MHP	5143960	PITTSYLVANIA			NATL	75	1.0	
TOTAL POPULATION SERVED BY SOURCE WATER SYSTEM - - - - -						75		
WESTWOOD MHP		SUFFOLK			NATL	60	5.6	
TOTAL POPULATION SERVED BY SOURCE WATER SYSTEM - - - - -						60		

POPULATION SERVED FLUORIDATED DRINKING WATER BY SOURCE SYSTEM,
CONSECUTIVE SYSTEM, AND COUNTY WITHIN STATE (AS OF 12/31/92)

VIRGINIA

WATER SYSTEMS AND CONSECUTIVE SYSTEMS SERVED	EPA ID NO	COUNTY	CHEM USED	STATUS	FLUOR START DATE	POP SERVED	NATURAL NAT LEVEL	SYSTEMS OPT LEVEL
WHALEYVILLE	3800880	SUFFOLK			NATL	500	4.2	
	TOTAL POPULATION SERVED BY SOURCE WATER SYSTEM - - - - -					500		
WHEATLEY WATERWORKS	3001960	ACCOMACK			NATL	120	3.2	
	TOTAL POPULATION SERVED BY SOURCE WATER SYSTEM - - - - -					120		
WHITE SAND HARBOR	4133890	NORTHUMBERLAND			NATL	190	1.6	
	TOTAL POPULATION SERVED BY SOURCE WATER SYSTEM - - - - -					190		
WHITE STONE	4103980	LANCASTER			NATL	800	2.9	
	TOTAL POPULATION SERVED BY SOURCE WATER SYSTEM - - - - -					800		
WHITFIELD TLR PK	3093847	ISLE OF WIGHT			NATL	38	3.8	
	TOTAL POPULATION SERVED BY SOURCE WATER SYSTEM - - - - -					38		
WICOMICO CHURCH	4133900	NORTHUMBERLAND			NATL	120	3.6	
	TOTAL POPULATION SERVED BY SOURCE WATER SYSTEM - - - - -					120		
WICOMICO RIDGE	4133920	NORTHUMBERLAND			NATL	44	2.4	
	TOTAL POPULATION SERVED BY SOURCE WATER SYSTEM - - - - -					44		
WILLIAMSBURG	3830850	JAMES CITY	Acid	ADJ	07/66	16300		0.9
	TOTAL POPULATION SERVED BY SOURCE WATER SYSTEM - - - - -					16300		
WILLING WORKERS	3093850	ISLE OF WIGHT			NATL	75	4.6	
	TOTAL POPULATION SERVED BY SOURCE WATER SYSTEM - - - - -					75		
WINCHESTER	2840500	FREDERICK	NaSiF6	ADJ	12/57	29165		0.9
FREDERICK CO SANITATION AUTH	5069250	FREDERICK		CONS		5200		
	TOTAL POPULATION SERVED BY SOURCE WATER SYSTEM - - - - -					34365		
WINDSOR	3093900	ISLE OF WIGHT			NATL	1500	3.3	
	TOTAL POPULATION SERVED BY SOURCE WATER SYSTEM - - - - -					1500		
WINDSOR PARK SUB	4127895	NEW KENT			NATL	112	0.9	
	TOTAL POPULATION SERVED BY SOURCE WATER SYSTEM - - - - -					112		

POPULATION SERVED FLUORIDATED DRINKING WATER BY SOURCE SYSTEM,
CONSECUTIVE SYSTEM, AND COUNTY WITHIN STATE (AS OF 12/31/92)

VIRGINIA

WATER SYSTEMS AND CONSECUTIVE SYSTEMS SERVED	EPA ID NO	COUNTY	CHEM USED	STATUS	FLUOR START DATE	POP SERVED	NATURAL SYSTEMS NAT LEVEL	OPT LEVEL
WISE CO PSA	1195900	WISE	NaF	ADJ	08/89	3035		0.9
TOTAL POPULATION SERVED BY SOURCE WATER SYSTEM - - - - -						3035		
WISE TOWN	1195950	WISE	NaSiF6	ADJ	09/65	5210		0.9
WISE PSA-STEPHENS	1195920	WISE		CONS		472		
TOTAL POPULATION SERVED BY SOURCE WATER SYSTEM - - - - -						5682		
WOODHAVEN SHORES	4127925	NEW KENT			NATL	1001	1.0	
TOTAL POPULATION SERVED BY SOURCE WATER SYSTEM - - - - -						1001		
WOODSTOCK	2171850	SHENANDOAH	Acid	ADJ	09/68	6388		0.9
TOTAL POPULATION SERVED BY SOURCE WATER SYSTEM - - - - -						6388		
WYTHEVILLE	1197810	WYTHE	NaSiF6	ADJ	12/63	8500		0.9
TOTAL POPULATION SERVED BY SOURCE WATER SYSTEM - - - - -						8500		
YORK RIVER STATE PARK	3095921	JAMES CITY			NATL	400	1.6	
TOTAL POPULATION SERVED BY SOURCE WATER SYSTEM - - - - -						400		
YORKTOWN PLANTATION	3095940	JAMES CITY			NATL	128	1.0	
TOTAL POPULATION SERVED BY SOURCE WATER SYSTEM - - - - -						128		
YPI SERVICE AUTH	1121057	MONTGOMERY	Acid	ADJ	12/57	25000		0.9
TOTAL POPULATION SERVED BY SOURCE WATER SYSTEM - - - - -						25000		
ZUNI	3093950	ISLE OF WIGHT			NATL	100	2.3	
TOTAL POPULATION SERVED BY SOURCE WATER SYSTEM - - - - -						100		

STATE SUMMARY DATA AS OF 12/31/92

WASHINGTON

SYSTEM SIZE CLASSIFICATION

	FLUORIDATED SYSTEMS		PUBLIC WATER SYSTEMS	
	NUMBER OF SYSTEMS	TOTAL POPULATION	NUMBER OF SYSTEMS	TOTAL POPULATION
=<1,000	86	25,067	2,055	352,000
1,001-5,000	37	93,479	218	478,000
5,001-10,000	10	69,974	39	279,000
10,001-50,000	42	871,299	74	1,592,000
50,001-100,000	5	361,157	8	557,000
>100,000	3	874,520	4	1,057,000
TOTAL	183	2,295,296	2,398	4,314,000

FLUORIDATED SYSTEM CLASSIFICATION

	NUMBER	POPULATION	PERCENTAGE (POP.)
ADJUSTED	72	1,402,934	61.1
CONSECUTIVE	95	829,869	36.2
NATURAL	16	62,493	2.7
TOTAL	183	2,295,296	

SCHOOLS, INDIAN AND MILITARY SYSTEMS

	ADJUSTED		NATURAL	
	NUMBER	POP.	NUMBER	POP.
TOTAL SCHOOLS	0	0	0	0
INDIAN SYSTEMS	31	56,837	1	450
INDIAN SCHOOLS	0	0	0	0
MILITARY SYSTEMS	3	55,862	0	0

CHEMICAL USAGE OF FLUORIDATING SYSTEMS

	NUMBER	POPULATION
SODIUM FLUORIDE	53	472,016
SODIUM SILICOFLUORIDE	18	264,895
HYDROFLUOSILICIC ACID	93	1,480,244

POPULATION SERVED FLUORIDATED DRINKING WATER BY SOURCE SYSTEM,
CONSECUTIVE SYSTEM, AND COUNTY WITHIN STATE (AS OF 12/31/92)

WASHINGTON

WATER SYSTEMS AND CONSECUTIVE SYSTEMS SERVED	EPA ID NO	COUNTY	CHEM USED	STATUS	FLUOR START DATE	POP SERVED	NATURAL SYSTEMS NAT LEVEL	OPT LEVEL
ADAMSVIEW	5300042	YAKIMA	NaF	ADJ	03/84	145		1.0
TOTAL POPULATION SERVED BY SOURCE WATER SYSTEM - - - - -						145		
ANACORTES	5302200	SKAGIT	NaSiF6	ADJ	04/63	11370		1.0
SHELTER BAY	5378155	SKAGIT		CONS		1000		
TOTAL POPULATION SERVED BY SOURCE WATER SYSTEM - - - - -						12370		
ANNAPOLIS WD	5302600	KITSAP	NaF	ADJ	06/71	14300		1.0
TOTAL POPULATION SERVED BY SOURCE WATER SYSTEM - - - - -						14300		
BATTLE GROUND WD	5304700	CLARK	NaF	ADJ	02/63	3749		1.0
TOTAL POPULATION SERVED BY SOURCE WATER SYSTEM - - - - -						3749		
BUCODA WD	5309100	THURSTON	NaF	ADJ	06/67	560		1.0
TOTAL POPULATION SERVED BY SOURCE WATER SYSTEM - - - - -						560		
BURBANK IRRIG DIST #4	5309300	WALLA WALLA		NATL		763	1.9	
TOTAL POPULATION SERVED BY SOURCE WATER SYSTEM - - - - -						763		
CAMAS MUN WATER & SEWER	5310800	CLARK	NaSiF6	ADJ	08/66	7655		1.0
TOTAL POPULATION SERVED BY SOURCE WATER SYSTEM - - - - -						7655		
CASTLE ROCK	5311800	COWLITZ	OTHER	ADJ	01/86	2150		1.0
TOTAL POPULATION SERVED BY SOURCE WATER SYSTEM - - - - -						2150		
CATHLAMET WD	5311850	WAHKIAKUM	NaSiF6	ADJ	10/57	1000		1.0
PUGET ISLAND	5369760	WAHKIAKUM		CONS		1065		
TOTAL POPULATION SERVED BY SOURCE WATER SYSTEM - - - - -						2065		
CENTRALIA WD	5312200	LEWIS	NaSiF6	ADJ	07/59	14000		1.0
HILL WATER COMPANY	5333100	LEWIS		CONS		126		
SEMINARY HILL	5377590	LEWIS		CONS		174		
TOTAL POPULATION SERVED BY SOURCE WATER SYSTEM - - - - -						14300		
CHEHALIS RES.	5300027	GRAYS HARBOR	NaF	ADJ	03/84	400		1.0
TOTAL POPULATION SERVED BY SOURCE WATER SYSTEM - - - - -						400		
CHEHALIS WD	5312250	LEWIS	NaSiF6	ADJ	05/67	7000		1.0

POPULATION SERVED FLUORIDATED DRINKING WATER BY SOURCE SYSTEM,
CONSECUTIVE SYSTEM, AND COUNTY WITHIN STATE (AS OF 12/31/92)

WASHINGTON

WATER SYSTEMS AND CONSECUTIVE SYSTEMS SERVED	EPA ID NO	COUNTY	CHEM USED	STATUS	FLUOR START DATE	POP SERVED	NATURAL SYSTEMS	
							NAT LEVEL	OPT LEVEL
NEWANKUM HILL	5301428	LEWIS		CONS		548		
TOTAL POPULATION SERVED BY SOURCE WATER SYSTEM - - - - -						7548		
CHENEY	5312400	SPOKANE	NaF	ADJ	06/74	7730		1.0
TOTAL POPULATION SERVED BY SOURCE WATER SYSTEM - - - - -						7730		
CLARKSTON	5393343	ASOTIN		NATL		16300	0.8	
TOTAL POPULATION SERVED BY SOURCE WATER SYSTEM - - - - -						16300		
COULEE DAM EAST	5315400	OKANOGAN	NaF	ADJ	03/56	906		1.0
TOTAL POPULATION SERVED BY SOURCE WATER SYSTEM - - - - -						906		
COULEE DAM WEST	5315350	DOUGLAS	NaF	ADJ	03/56	225		1.0
TOTAL POPULATION SERVED BY SOURCE WATER SYSTEM - - - - -						225		
DAVENPORT	5318100	LINCOLN		NATL		1495	1.0	
TOTAL POPULATION SERVED BY SOURCE WATER SYSTEM - - - - -						1495		
ELECTRIC CITY	5322850	GRANT		NATL		1200	0.9	
TOTAL POPULATION SERVED BY SOURCE WATER SYSTEM - - - - -						1200		
ELLENSBURG	5322950	KITTITAS	NaF	ADJ	04/89	12570		1.0
TOTAL POPULATION SERVED BY SOURCE WATER SYSTEM - - - - -						12570		
EVERETT	5324050	SNOHOMISH	Acid	ADJ	10/92	72480		1.0
SWANS TRAIL WATER DIST	5386600	SNOHOMISH		CONS		750		
60TH STREET WATER WORKS	5337925	SNOHOMISH		CONS		35		
ALDERCREST WATER USERS	5301150	SNOHOMISH		CONS		120		
ALDERWOOD WATER DISTRICT	5301300	SNOHOMISH		CONS		83400		
LYNNWOOD	5349270	SNOHOMISH		CONS		29010		
MOUNTLAKE TERRACE	5357250	SNOHOMISH		CONS		19690		
WANDERING CREEK HOMEOWNERS ASS	5323486	SNOHOMISH		CONS		500		
BLACKMANS LAKE WATER DISTRICT	5307250	SNOHOMISH		CONS		54		
BUNK FOSS SYSTEM	5326140	SNOHOMISH		CONS		45		
CAREY ROAD WATER CO	5311150	SNOHOMISH		CONS		36		
CASCADE ACRES HOME OWNERS	5311431	SNOHOMISH		CONS		58		
CHERRY AVE WATER DISTRICT	5312500	SNOHOMISH		CONS		37		
CIRCLE H MOBILE PARK	5338439	SNOHOMISH		CONS		170		
CROSS VALLEY WATER DISTRICT	5316270	SNOHOMISH		CONS		10400		
DUBUQUE CUT-OFF RD. W.C. INC	5320150	SNOHOMISH		CONS		765		
DUTCH HILL WATER CORP	5320650	SNOHOMISH		CONS		1865		

POPULATION SERVED FLUORIDATED DRINKING WATER BY SOURCE SYSTEM,
CONSECUTIVE SYSTEM, AND COUNTY WITHIN STATE (AS OF 12/31/92)

WASHINGTON

WATER SYSTEMS AND CONSECUTIVE SYSTEMS SERVED	EPA ID NO	COUNTY	CHEM USED	STATUS	FLUOR START DATE	POP SERVED	NATURAL SYSTEMS NAT LEVEL	OPT LEVEL
FOBES WATER DISTRICT	5325750	SNOHOMISH		CONS		156		
FRAIR CREEK WATER USERS ASSN.	5316351	SNOHOMISH		CONS		120		
HIGHLAND WATER ASSN.	5332850	SNOHOMISH		CONS		1500		
HOMESTEAD ESTATES WATER SYSTEM	5317051	SNOHOMISH		CONS		40		
JOYWOOD WATER LINE INC	5337050	SNOHOMISH		CONS		120		
KLA-HA-YA WATER SYSTEM	5342740	SNOHOMISH		CONS		310		
LAKE CONNOR PARK	5337693	SNOHOMISH		CONS		10		
LAKEVIEW WATER DIST.	5345370	SNOHOMISH		CONS		26		
MACHIAS RIDGE EAST COMM WS	5337926	SNOHOMISH		CONS		60		
MACHIAS RIDGE HOMEOWNERS ASSOC	5320624	SNOHOMISH		CONS		180		
MARYSVILLE UTILITIES	5351900	SNOHOMISH		CONS		32373		
MEADOW LAKE WATER ASSOC	5320637	SNOHOMISH		CONS		90		
MONROE	5355820	SNOHOMISH		CONS		13663		
MARBELLO WS	5351530	SNOHOMISH		CONS		291		
SKY MEADOW WATER ASSN	5380000	SNOHOMISH		CONS		900		
MOUNTAIN VIEW TERRACE WATER IN	5338316	SNOHOMISH		CONS		75		
MUKILTEO WATER DISTRICT	5357550	SNOHOMISH		CONS		15600		
LOGANBERRY PARK	5330732	SNOHOMISH		CONS		100		
MUKILTEO STATE PARK	5358091	SNOHOMISH		CONS		0		
NORTH RIDGE WATER CORP	5361100	SNOHOMISH		CONS		132		
NORTHWEST IMPROVEMENT COMPANY	5361947	SNOHOMISH		CONS		75		
PILCHUCK 26 TRACTS	5367375	SNOHOMISH		CONS		66		
PILCHUCK RIVIERA #1	5367380	SNOHOMISH		CONS		75		
RIVERSHORE WATER DIST	5372835	SNOHOMISH		CONS		40		
RIVERSIDE WATER DIST #1	5372844	SNOHOMISH		CONS		57		
ROOSEVELT WATER ASSN	5374150	SNOHOMISH		CONS		1850		
SCHLUTER WATER ASSOC	5376650	SNOHOMISH		CONS		315		
SILVER LAKE WATER DISTRICT	5379250	SNOHOMISH		CONS		24981		
SNOHOMISH	5380915	SNOHOMISH		CONS		6450		
SNOHOMISH MHP	5301384	SNOHOMISH		CONS		99		
SNOHOMISH CO PUD #1 LAKE STEVE	5380907	SNOHOMISH		CONS		18139		
SNOHOMISH CO PUD #1-LK ROESIGE	5301612	SNOHOMISH		CONS		818		
SULTAN ESTATES WATER SYSTEM	5384760	SNOHOMISH		CONS		222		
THREE LAKES WATER ASSOC INC	5388150	SNOHOMISH		CONS		1881		
WEST MACHIAS WATER ASSOC	5394810	SNOHOMISH		CONS		66		
WILKSHIRE LANE WATER DIST INC	5396930	SNOHOMISH		CONS		450		
TOTAL POPULATION SERVED BY SOURCE WATER SYSTEM - - - - -						340745		
FAIRCHILD AFB	5324350	SPOKANE	NaF	ADJ	06/58	7709		1.0
TOTAL POPULATION SERVED BY SOURCE WATER SYSTEM - - - - -						7709		
FIRCREST	5325150	PIERCE	NaF	ADJ	10/58	5477		1.0
TOTAL POPULATION SERVED BY SOURCE WATER SYSTEM - - - - -						5477		
FORD HUD	5338100	STEVENS	NaF	ADJ	12/88	46500		1.0
TOTAL POPULATION SERVED BY SOURCE WATER SYSTEM - - - - -						46500		

POPULATION SERVED FLUORIDATED DRINKING WATER BY SOURCE SYSTEM,
CONSECUTIVE SYSTEM, AND COUNTY WITHIN STATE (AS OF 12/31/92)

WASHINGTON

WATER SYSTEMS AND CONSECUTIVE SYSTEMS SERVED	EPA ID NO	COUNTY	CHEM USED	STATUS	FLUOR START DATE	POP SERVED	NATURAL SYSTEMS NAT LEVEL	OPT LEVEL
FORKS MWD	5326000	CLALLAM	NaSiF6	ADJ	03/56	5000		1.0
TOTAL POPULATION SERVED BY SOURCE WATER SYSTEM - - - - -						5000		
FORT LEWIS	5326050	PIERCE	NaSiF6	ADJ	10/56	37292		1.0
TOTAL POPULATION SERVED BY SOURCE WATER SYSTEM - - - - -						37292		
GEORGEVILLE	5300024	KLICKITAT	NaF	ADJ	03/84	80		1.0
TOTAL POPULATION SERVED BY SOURCE WATER SYSTEM - - - - -						80		
KALAMA	5337550	COWLITZ	NaF	ADJ	05/64	1920		1.0
TOTAL POPULATION SERVED BY SOURCE WATER SYSTEM - - - - -						1920		
KELLER	5300006	FERRY	NaF	ADJ	04/89	400		1.0
TOTAL POPULATION SERVED BY SOURCE WATER SYSTEM - - - - -						400		
KELSO	5338000	COWLITZ	NaSiF6	ADJ	05/58	11024		1.0
TOTAL POPULATION SERVED BY SOURCE WATER SYSTEM - - - - -						11024		
KENT WD	5338150	KING	Acid	ADJ	11/64	40208		1.0
TOTAL POPULATION SERVED BY SOURCE WATER SYSTEM - - - - -						40208		
KING CO WD #111	5341900	KING	OTHER	ADJ	00/00	11600		1.0
TOTAL POPULATION SERVED BY SOURCE WATER SYSTEM - - - - -						11600		
LIND	5347350	ADAMS		NATL		547	1.6	
TOTAL POPULATION SERVED BY SOURCE WATER SYSTEM - - - - -						547		
LONGVIEW	5348100	COWLITZ	NaSiF6	ADJ	08/56	37815		1.0
COWLITZ CO PUD	5315650	COWLITZ		CONS		7906		
TOTAL POPULATION SERVED BY SOURCE WATER SYSTEM - - - - -						45721		
LOWER ELWHA	5311107	CLALLAM	NaF	ADJ	03/84	160		1.0
TOTAL POPULATION SERVED BY SOURCE WATER SYSTEM - - - - -						160		
LOWER PORT GAMBLE	5311115	KITSAP	NaF	ADJ	03/84	373		1.0
TOTAL POPULATION SERVED BY SOURCE WATER SYSTEM - - - - -						373		

POPULATION SERVED FLUORIDATED DRINKING WATER BY SOURCE SYSTEM,
CONSECUTIVE SYSTEM, AND COUNTY WITHIN STATE (AS OF 12/31/92)

WASHINGTON

WATER SYSTEMS AND CONSECUTIVE SYSTEMS SERVED	EPA ID NO	COUNTY	CHEM USED	STATUS	FLUOR START DATE	POP SERVED	NATURAL SYSTEMS NAT LEVEL	OPT LEVEL
LUMMI 1	5300029	WHATCOM	NaF	ADJ	03/84	153		1.0
TOTAL POPULATION SERVED BY SOURCE WATER SYSTEM - - - - -						153		
LUMMI 2	5300002	WHATCOM	NaF	ADJ	03/84	468		1.0
TOTAL POPULATION SERVED BY SOURCE WATER SYSTEM - - - - -						468		
LYNDEN WD	5349150	WHATCOM	NaSiF6	ADJ	03/65	5000		1.0
TOTAL POPULATION SERVED BY SOURCE WATER SYSTEM - - - - -						5000		
MABTON	5349650	YAKIMA		NATL		1247	0.7	
TOTAL POPULATION SERVED BY SOURCE WATER SYSTEM - - - - -						1247		
MAKAH	5300012	CLALLAM	NaF	ADJ	03/84	800		1.0
TOTAL POPULATION SERVED BY SOURCE WATER SYSTEM - - - - -						800		
MALOTT	5300044	OKANOGAN	NaF	ADJ	01/89	171		1.0
TOTAL POPULATION SERVED BY SOURCE WATER SYSTEM - - - - -						171		
MANCHESTER WD	5350700	KITSAP	NaF	ADJ	05/71	7528		1.0
TOTAL POPULATION SERVED BY SOURCE WATER SYSTEM - - - - -						7528		
MARTHA BOARDMAN	5311103	STEVENS		NATL		450	1.0	
TOTAL POPULATION SERVED BY SOURCE WATER SYSTEM - - - - -						450		
MCCHORD AFB	5352200	PIERCE	NaF	ADJ	04/61	10861		1.0
TOTAL POPULATION SERVED BY SOURCE WATER SYSTEM - - - - -						10861		
MCCOY LAKE	5300021	STEVENS	NaF	ADJ	04/88	260		1.0
TOTAL POPULATION SERVED BY SOURCE WATER SYSTEM - - - - -						260		
MONTESANO	5356000	GRAYS HARBOR	NaF	ADJ	11/61	3260		1.0
TOTAL POPULATION SERVED BY SOURCE WATER SYSTEM - - - - -						3260		
MOSES LAKE	5356300	GRANT		NATL		15600	0.8	
TOTAL POPULATION SERVED BY SOURCE WATER SYSTEM - - - - -						15600		

POPULATION SERVED FLUORIDATED DRINKING WATER BY SOURCE SYSTEM,
CONSECUTIVE SYSTEM, AND COUNTY WITHIN STATE (AS OF 12/31/92)

WASHINGTON

WATER SYSTEMS AND CONSECUTIVE SYSTEMS SERVED	EPA ID NO	COUNTY	CHEM USED	STATUS	FLUOR START DATE	POP SERVED	NATURAL SYSTEMS NAT LEVEL	OPT LEVEL
MOXEE CITY	5357300	YAKIMA			NATL	857	1.5	
						857		
	TOTAL POPULATION SERVED BY SOURCE WATER SYSTEM - - - - -							
MUCKLESHOOT	5300013	KING	NaF		ADJ 03/84	275		1.0
						275		
	TOTAL POPULATION SERVED BY SOURCE WATER SYSTEM - - - - -							
NISQUALLY	5300014	PIERCE	NaF		ADJ 03/84	150		1.0
						150		
	TOTAL POPULATION SERVED BY SOURCE WATER SYSTEM - - - - -							
NOB HILL WATER ASSOC	5359700	YAKIMA			NATL	14823	1.0	
						14823		
	TOTAL POPULATION SERVED BY SOURCE WATER SYSTEM - - - - -							
NOOKSACK	5300028	WHATCOM	NaF		ADJ 03/84	132		1.0
						132		
	TOTAL POPULATION SERVED BY SOURCE WATER SYSTEM - - - - -							
OAK HARBOR	5362650	ISLAND	NaF		ADJ 11/55	13890		1.0
						13890		
	TOTAL POPULATION SERVED BY SOURCE WATER SYSTEM - - - - -							
ODESSA	5363050	LINCOLN			NATL	950	1.9	
						950		
	TOTAL POPULATION SERVED BY SOURCE WATER SYSTEM - - - - -							
OMAK HUD	5300008	OKANOGAN	NaF		ADJ 03/89	400		1.0
						400		
	TOTAL POPULATION SERVED BY SOURCE WATER SYSTEM - - - - -							
ORR	5300047	OKANOGAN	NaF		ADJ 01/89	200		1.0
						200		
	TOTAL POPULATION SERVED BY SOURCE WATER SYSTEM - - - - -							
OTHELLO WD	5364850	ADAMS			NATL	4636	2.7	
						4636		
	TOTAL POPULATION SERVED BY SOURCE WATER SYSTEM - - - - -							
PATERSON	5366479	BENTON			NATL	90	2.0	
						90		
	TOTAL POPULATION SERVED BY SOURCE WATER SYSTEM - - - - -							
PLYMOUTH	5368045	BENTON			NATL	190	2.3	
						190		
	TOTAL POPULATION SERVED BY SOURCE WATER SYSTEM - - - - -							
PORT ORCHARD WD	5368900	KITSAP	NaF		ADJ 01/71	10525		1.0
						10525		
	TOTAL POPULATION SERVED BY SOURCE WATER SYSTEM - - - - -							

POPULATION SERVED FLUORIDATED DRINKING WATER BY SOURCE SYSTEM,
CONSECUTIVE SYSTEM, AND COUNTY WITHIN STATE (AS OF 12/31/92)

WASHINGTON

WATER SYSTEMS AND CONSECUTIVE SYSTEMS SERVED	EPA ID NO	COUNTY	CHEM USED	STATUS	FLUOR START DATE	POP SERVED	NATURAL SYSTEMS NAT LEVEL	OPT LEVEL
POULSBO	5369150	KITSAP	NaF	ADJ	07/59	5000		1.0
TOTAL POPULATION SERVED BY SOURCE WATER SYSTEM - - - - -						5000		
PULLMAN WD	5369150	WHITMAN	NaSiF6	ADJ	02/56	15000		1.0
TOTAL POPULATION SERVED BY SOURCE WATER SYSTEM - - - - -						15000		
QUEETS	5300017	JEFFERSON	NaF	ADJ	03/84	150		1.0
TOTAL POPULATION SERVED BY SOURCE WATER SYSTEM - - - - -						150		
QUILEUTE	5300016	CLALLAM	NaF	ADJ	03/84	350		1.0
TOTAL POPULATION SERVED BY SOURCE WATER SYSTEM - - - - -						350		
RAYMOND WD	5371500	PACIFIC	Acid	ADJ	03/63	3000		1.0
TOTAL POPULATION SERVED BY SOURCE WATER SYSTEM - - - - -						3000		
REDMOND WS	5371650	KING	NaF	ADJ	01/76	27600		1.0
UNION HILL WA	5390260	KING		CONS		5100		
TOTAL POPULATION SERVED BY SOURCE WATER SYSTEM - - - - -						32700		
RENTON	5371850	KING	NaF	ADJ	02/70	43000		1.0
TOTAL POPULATION SERVED BY SOURCE WATER SYSTEM - - - - -						43000		
RITZVILLE	5372700	ADAMS			NATL	1725	0.7	
TOTAL POPULATION SERVED BY SOURCE WATER SYSTEM - - - - -						1725		
SAUK SUIATTLE	5311106	SNOHOMISH	NaF	ADJ	03/84	80		1.0
TOTAL POPULATION SERVED BY SOURCE WATER SYSTEM - - - - -						80		
SEATTLE WD	5377050	KING	Acid	ADJ	02/70	548000		1.0
BELLEVUE	5305575	KING		CONS		100000		
BOTHELL	5307900	KING		CONS		10100		
CEDAR RIVER WATER & SEWER	5341800	KING		CONS		12500		
DUVALL	5320750	KING		CONS		3048		
EDMONDS	5322500	KING		CONS		19316		
HIGHLANDS	5332900	KING		CONS		421		
KING CO WD #107	5341750	KING		CONS		20000		
KING CO WD #119	5341985	KING		CONS		2945		
KING CO WD #125	5341998	KING		CONS		12192		

POPULATION SERVED FLUORIDATED DRINKING WATER BY SOURCE SYSTEM,
CONSECUTIVE SYSTEM, AND COUNTY WITHIN STATE (AS OF 12/31/92)

WASHINGTON

WATER SYSTEMS AND CONSECUTIVE SYSTEMS SERVED	EPA ID NO	COUNTY	CHEM USED	STATUS	FLUOR START DATE	POP SERVED	NATURAL SYSTEMS NAT LEVEL	OPT LEVEL
KING CO WD #14	5338800	KING		CONS		4200		
KING CO WD #17	5338850	KING		CONS		350		
KING CO WD #20	5338950	KING		CONS		25000		
KING CO WD #24	5339100	KING		CONS		900		
KING CO WD #25	5339150	KING		CONS		1200		
KING CO WD #42	5339600	KING		CONS		25000		
KING CO WD #45	5339700	KING		CONS		3831		
KING CO WD #49	5339800	KING		CONS		15000		
KING CO WD #57	5340050	KING		CONS		210		
KING CO WD #58	5340100	KING		CONS		43181		
KING CO WD #63	5340250	KING		CONS		2000		
KING CO WD #75	5340650	KING		CONS		53277		
KING CO WD #85	5341000	KING		CONS		1536		
KING CO WD #90	5341150	KING		CONS		11094		
KIRKLAND	5342250	KING		CONS		19000		
MERCER ISLAND	5353640	KING		CONS		21700		
NE LK WA SEWER & WATER	5340800	KING		CONS		52000		
NORMANDY PARK	5359900	KING		CONS		1985		
OLYMPIC VIEW WD	5363600	KING		CONS		13082		
ROSE HILL WATER & SEWER	5340850	KING		CONS		16000		
SALLAL WATER ASSOC	5375560	KING		CONS		2733		
SHOREWOOD APTS	5378795	KING		CONS		1600		
SKYWAY WATER & SEWER	5315788	KING		CONS		4500		
STRANDRIK	5384580	KING		CONS		100		
TUKWILLA	5389500	KING		CONS		3860		
WILDERNESS RIM	5396878	KING		CONS		1824		
WOODINVILLE WD	5341600	KING		CONS		40000		
TOTAL POPULATION SERVED BY SOURCE WATER SYSTEM - - - - -						1093685		
SKOKOMISH	5300020	MASON\	NaF	ADJ	03/84	120		1.0
TOTAL POPULATION SERVED BY SOURCE WATER SYSTEM - - - - -						120		
SOUTH BEND	5381500	PACIFIC	OTHER	ADJ	04/90	1898		1.0
TOTAL POPULATION SERVED BY SOURCE WATER SYSTEM - - - - -						1898		
SQUAXIN ISLAND	5300023	MASON	NaF	ADJ	03/84	75		1.0
TOTAL POPULATION SERVED BY SOURCE WATER SYSTEM - - - - -						75		
STILLAGUAMISH	5311105	SNOHOMISH	NaF	ADJ	03/84	120		1.0
TOTAL POPULATION SERVED BY SOURCE WATER SYSTEM - - - - -						120		
SUQUAMISH	5300031	KITSAP	NaF	ADJ	03/84	40		1.0
TOTAL POPULATION SERVED BY SOURCE WATER SYSTEM - - - - -						40		

POPULATION SERVED FLUORIDATED DRINKING WATER BY SOURCE SYSTEM,
CONSECUTIVE SYSTEM, AND COUNTY WITHIN STATE (AS OF 12/31/92)

WASHINGTON

WATER SYSTEMS AND CONSECUTIVE SYSTEMS SERVED	EPA ID NO	COUNTY	CHEM USED	STATUS	FLUOR START DATE	POP SERVED	NATURAL SYSTEMS NAT LEVEL	OPT LEVEL
SWINOMISH	5300032	SKAGIT	NaF	ADJ	03/84	532		1.0
TOTAL POPULATION SERVED BY SOURCE WATER SYSTEM - - - - -						532		
TACOMA	5386800	PIERCE	NaF	ADJ	04/89	224600		1.0
TOTAL POPULATION SERVED BY SOURCE WATER SYSTEM - - - - -						224600		
TAHOLAH	5300018	GRAYS HARBOR	NaF	ADJ	03/84	1100		1.0
TOTAL POPULATION SERVED BY SOURCE WATER SYSTEM - - - - -						1100		
TOPPENISH	5388850	YAKIMA	NaF	ADJ	05/82	7419		1.0
TOTAL POPULATION SERVED BY SOURCE WATER SYSTEM - - - - -						7419		
TULALIP	5300003	SNOHOMISH	NaF	ADJ	03/84	2000		1.0
TOTAL POPULATION SERVED BY SOURCE WATER SYSTEM - - - - -						2000		
UPPER PORT GAMBLE	5300015	KITSAP	NaF	ADJ	03/84	153		1.0
TOTAL POPULATION SERVED BY SOURCE WATER SYSTEM - - - - -						153		
UPPER SKAGIT	5300048	SKAGIT	NaF	ADJ	03/84	220		1.0
TOTAL POPULATION SERVED BY SOURCE WATER SYSTEM - - - - -						220		
VANCOUVER	5391200	CLARK	NaSiF6	ADJ	07/63	101920		1.0
TOTAL POPULATION SERVED BY SOURCE WATER SYSTEM - - - - -						101920		
WARDEN	5392850	GRANT		NATL		1620	0.7	
TOTAL POPULATION SERVED BY SOURCE WATER SYSTEM - - - - -						1620		
WHITE SWAN	5300026	YAKIMA	NaF	ADJ	03/84	650		1.0
TOTAL POPULATION SERVED BY SOURCE WATER SYSTEM - - - - -						650		
WINLOCK	5397500	LEWIS	NaF	ADJ	08/66	1250		1.0
TOTAL POPULATION SERVED BY SOURCE WATER SYSTEM - - - - -						1250		
WOLF POINT	5300051	YAKIMA	NaF	ADJ	05/88	180		1.0
TOTAL POPULATION SERVED BY SOURCE WATER SYSTEM - - - - -						180		
WOODLAND	5398200	COWLITZ	Acid	ADJ	12/56	2606		1.0
TOTAL POPULATION SERVED BY SOURCE WATER SYSTEM - - - - -						2606		

STATE SUMMARY DATA AS OF 12/31/92

WEST VIRGINIA

SYSTEM SIZE CLASSIFICATION

	FLUORIDATED SYSTEMS		PUBLIC WATER SYSTEMS	
	NUMBER OF SYSTEMS	TOTAL POPULATION	NUMBER OF SYSTEMS	TOTAL POPULATION
=<1,000	111	52,794	421	126,000
1,001-5,000	167	383,102	216	496,000
5,001-10,000	23	163,485	25	398,000
10,001-50,000	15	385,402	15	175,000
50,001-100,000	1	77,677	0	0
>100,000	1	131,913	2	260,000
TOTAL	318	1,194,373	679	1,455,000

FLUORIDATED SYSTEM CLASSIFICATION

	NUMBER	POPULATION	PERCENTAGE (POP.)
ADJUSTED	215	1,083,019	82.8
CONSECUTIVE	102	110,695	9.3
NATURAL	1	659	0.1
TOTAL	318	1,194,373	

SCHOOLS, INDIAN AND MILITARY SYSTEMS

	ADJUSTED		NATURAL	
	NUMBER	POP.	NUMBER	POP.
TOTAL SCHOOLS	1	387	0	0
INDIAN SYSTEMS	0	0	0	0
INDIAN SCHOOLS	0	0	0	0
MILITARY SYSTEMS	0	0	0	0

CHEMICAL USAGE OF FLUORIDATING SYSTEMS

	NUMBER	POPULATION
SODIUM FLUORIDE	148	332,506
SODIUM SILICOFLUORIDE	52	326,859
HYDROFLUOSILICIC ACID	38	425,132

POPULATION SERVED FLUORIDATED DRINKING WATER BY SOURCE SYSTEM,
CONSECUTIVE SYSTEM, AND COUNTY WITHIN STATE (AS OF 12/31/92)

WEST VIRGINIA

WATER SYSTEMS AND CONSECUTIVE SYSTEMS SERVED	EPA ID NO	COUNTY	CHEM USED	STATUS	FLUOR START DATE	POP SERVED	NATURAL SYSTEMS NAT LEVEL	OPT LEVEL
ALDERSON WATER	3301315	GREENBRIER	NaF	ADJ	09/81	1655		1.0
TOTAL POPULATION SERVED BY SOURCE WATER SYSTEM - - - - -						2795		
ARBUCKLE PSD	3301003	FAYETTE	NaF	ADJ	12/87	869		1.0
TOTAL POPULATION SERVED BY SOURCE WATER SYSTEM - - - - -						869		
BECKLEY WATER COMPANY	3304104	RALEIGH	NaSiF6	ADJ	03/63	44353		1.0
TOTAL POPULATION SERVED BY SOURCE WATER SYSTEM - - - - -						67004		
BELINGTON WATER	3300101	BARBOUR	NaF	ADJ	09/83	2300		1.0
TOTAL POPULATION SERVED BY SOURCE WATER SYSTEM - - - - -						2300		
BELMONT WATER WORKS	3303701	PLEASANTS	NaF	ADJ	10/82	1500		1.0
TOTAL POPULATION SERVED BY SOURCE WATER SYSTEM - - - - -						1500		
BENWOOD WATER DEPARTMENT	3302618	MARSHALL	Acid	ADJ	07/92	2000		1.0
TOTAL POPULATION SERVED BY SOURCE WATER SYSTEM - - - - -						2000		
BERKELEY COUNTY PSD-M SHR	3300202	BERKELEY	NaF	ADJ	05/84	9800		1.0
TOTAL POPULATION SERVED BY SOURCE WATER SYSTEM - - - - -						9800		
BEVERLY WATER DEPARTMENT	3304202	RANDOLPH	NaF	ADJ	01/84	1100		1.0
TOTAL POPULATION SERVED BY SOURCE WATER SYSTEM - - - - -						1100		
BIG BEND PSD	3304507	SUMMERS	NaF	ADJ	06/84	810		1.0
TOTAL POPULATION SERVED BY SOURCE WATER SYSTEM - - - - -						810		

POPULATION SERVED FLUORIDATED DRINKING WATER BY SOURCE SYSTEM,
CONSECUTIVE SYSTEM, AND COUNTY WITHIN STATE (AS OF 12/31/92)

WEST VIRGINIA

WATER SYSTEMS AND CONSECUTIVE SYSTEMS SERVED	EPA ID NO	COUNTY	CHEM USED	STATUS	FLUOR START DATE	POP SERVED	NATURAL SYSTEMS NAT LEVEL	OPT LEVEL
CITY OF MARLINTON	3303803	POCAHONTAS	NaF	ADJ	05/84	1800		1.0
TOTAL POPULATION SERVED BY SOURCE WATER SYSTEM - - - - -						1800		
CITY OF MARTINSBURG	3300212	BERKELEY	Acid	ADJ	02/54	14000		1.0
TOTAL POPULATION SERVED BY SOURCE WATER SYSTEM - - - - -						14000		
CITY OF NEW CUMBERLAND	3301515	HANCOCK	NaF	ADJ	03/83	1800		1.0
TOTAL POPULATION SERVED BY SOURCE WATER SYSTEM - - - - -						1800		
CITY OF PHILIPPI	3300104	BARBOUR	NaF	ADJ	05/64	4000		1.0
CENTRAL BARBOUR PSD	3300106	BARBOUR		CONS		1323		
CENTURY-VOLGA PSD	3300107	BARBOUR		CONS		688		
CITY OF PHILIPPI-WELLINGT	3300108	BARBOUR		CONS		100		
CHESTNUT RIDGE PSD	3300102	BARBOUR		CONS		1150		
TOTAL POPULATION SERVED BY SOURCE WATER SYSTEM - - - - -						7261		
CITY OF RICHWOOD	3303401	NICHOLAS	NaF	ADJ	02/76	4131		1.0
TOTAL POPULATION SERVED BY SOURCE WATER SYSTEM - - - - -						4619		
CITY OF SALEM WATER BOARD	3301720	HARRISON	NaF	ADJ	09/84	3700		1.0
TOTAL POPULATION SERVED BY SOURCE WATER SYSTEM - - - - -						3700		
CITY OF SPENCER	3304405	ROANE	NaF	ADJ	03/82	5000		1.0
TOTAL POPULATION SERVED BY SOURCE WATER SYSTEM - - - - -						5890		
CITY OF WELCH	3302421	MCDOWELL	NaSiF6	ADJ	05/54	4320		1.0
TOTAL POPULATION SERVED BY SOURCE WATER SYSTEM - - - - -						4320		
CITY OF WELLSBURG	3300517	BROOKE	Acid	ADJ	12/58	3963		1.0
BROOKE COUNTY SUBURBAN WA	3300504	BROOKE		CONS		291		
WASHINGTON PIKE PSD	3300515	BROOKE		CONS		2835		
TOTAL POPULATION SERVED BY SOURCE WATER SYSTEM - - - - -						7089		
CITY OF WHITE SULPHUR SPR	3301314	GREENBRIER	NaF	ADJ	09/87	3500		1.0
TOTAL POPULATION SERVED BY SOURCE WATER SYSTEM - - - - -						3500		

POPULATION SERVED FLUORIDATED DRINKING WATER BY SOURCE SYSTEM,
CONSECUTIVE SYSTEM, AND COUNTY WITHIN STATE (AS OF 12/31/92)

WEST VIRGINIA

WATER SYSTEMS AND CONSECUTIVE SYSTEMS SERVED	EPA ID NO	COUNTY	CHEM USED	STATUS	FLUOR START DATE	POP SERVED	NATURAL SYSTEMS NAT LEVEL	OPT LEVEL
CLARKSBURG WATER BOARD	3301705	HARRISON	NaSiF6	ADJ	01/54	23453		1.0
ANMOORE WATER DEPARTMENT	3301701	HARRISON		CONS		1200		
ARLINGTON-GLEN FALLS WATE	3301702	HARRISON		CONS		750		
EAST VIEW PSD (172)	3301737	HARRISON		CONS		194		
EAST VIEW PSD (194)	3301736	HARRISON		CONS		508		
ENLARGED HEPZIBAH PSD	3301709	HARRISON		CONS		1700		
GORE WATER ASSOC	3301710	HARRISON		CONS		113		
LOST CREEK-MT CLARE PSD	3301713	HARRISON		CONS		2730		
MT CLARE ROAD PSD	3301715	HARRISON		CONS		326		
NUTTER FORT WATER	3301717	HARRISON		CONS		2000		
QUIET DELL PSD	3301719	HARRISON		CONS		1080		
SHORT LINE PSD	3301722	HARRISON		CONS		2376		
STONEWOOD WATER DEPARTMEN	3301724	HARRISON		CONS		1900		
SUMMIT PARK PSD	3301725	HARRISON		CONS		750		
SUN VALLEY PSD	3301726	HARRISON		CONS		2030		
VALLEY OF GOOD HOPE PSD	3301727	HARRISON		CONS		2211		
TOTAL POPULATION SERVED BY SOURCE WATER SYSTEM - - - - -						43321		
CLAYWOOD PARK PSD	3305402	WOOD	Acid	ADJ	08/81	6750		1.0
TOTAL POPULATION SERVED BY SOURCE WATER SYSTEM - - - - -						10250		
CLENDENIN WATER DEPARTMEN	3302010	KANAWHA	NaF	ADJ	01/60	1968		1.0
BIG SANDY PSD	3302004	KANAWHA		CONS		1750		
REAMER HILL WATER ASSOC	3302077	KANAWHA		CONS		73		
WHITE HILL HOA	3302073	KANAWHA		CONS		35		
TOTAL POPULATION SERVED BY SOURCE WATER SYSTEM - - - - -						3826		
COLIN ANDERSON CENTER	3303702	PLEASANTS	NaF	ADJ	09/61	1000		1.0
TOTAL POPULATION SERVED BY SOURCE WATER SYSTEM - - - - -						1000		
COWEN PSD	3305103	WEBSTER	NaF	ADJ	09/82	3000		1.0
TOTAL POPULATION SERVED BY SOURCE WATER SYSTEM - - - - -						3427		
CRAIGSVILLE PSD	3303402	NICHOLAS	NaF	ADJ	01/83	3320		1.0
TOTAL POPULATION SERVED BY SOURCE WATER SYSTEM - - - - -						4006		
ELIZABETH WATER DEPARTMEN	3305302	WIRT	NaF	ADJ	07/84	1100		1.0
TOTAL POPULATION SERVED BY SOURCE WATER SYSTEM - - - - -						1100		

POPULATION SERVED FLUORIDATED DRINKING WATER BY SOURCE SYSTEM,
CONSECUTIVE SYSTEM, AND COUNTY WITHIN STATE (AS OF 12/31/92)

WEST VIRGINIA

WATER SYSTEMS AND CONSECUTIVE SYSTEMS SERVED	EPA ID NO	COUNTY	CHEM USED	STATUS	FLUOR START DATE	POP SERVED	NATURAL SYSTEMS NAT LEVEL	OPT LEVEL
ELKINS MUNICIPAL	3304203	RANDOLPH	NaSiF6	ADJ	03/59	10000		1.0
TOTAL POPULATION SERVED BY SOURCE WATER SYSTEM - - - - -						12571		
FAIRVIEW WATER SYSTEM	3302503	MARION	NaF	ADJ		1200		1.0
TOTAL POPULATION SERVED BY SOURCE WATER SYSTEM - - - - -						1200		
FAYETTEVILLE MUNICIPAL WA	3301010	FAYETTE	NaF	ADJ	08/62	4320		1.0
ARBUCKLE PSD-KAYMORE #1 D	3301043	FAYETTE		CONS		73		
ARBUCKLE PSD-KAYMORE #2 D	3301044	FAYETTE		CONS		70		
TOTAL POPULATION SERVED BY SOURCE WATER SYSTEM - - - - -						4463		
FLATWOODS-CANOE RUN PSD	3300402	BRAXTON	NaF	ADJ	04/74	1886		1.0
TOTAL POPULATION SERVED BY SOURCE WATER SYSTEM - - - - -						1886		
FORT ASHBY PSD	3302911	MINERAL	NaF	ADJ	01/87	2000		1.0
TOTAL POPULATION SERVED BY SOURCE WATER SYSTEM - - - - -						3500		
GEARY SCHOOL	9944025	ROANE	NaF	ADJ	00/00	387		4.5
TOTAL POPULATION SERVED BY SOURCE WATER SYSTEM - - - - -						387		
GLEN DALE WATER WORKS	3302605	MARSHALL	NaF	ADJ	09/84	3000		1.0
TOTAL POPULATION SERVED BY SOURCE WATER SYSTEM - - - - -						3000		
GLENVILLE UTILITIES	3301104	GILMER	NaF	ADJ	09/58	3050		1.0
TOTAL POPULATION SERVED BY SOURCE WATER SYSTEM - - - - -						3050		
GRANTSVILLE MUNICIPAL	3300701	CALHOUN	NaF	ADJ	01/58	1000		1.0
MT. ZION PSD	3300702	CALHOUN		CONS		654		
PLEASANT HILL PSD	3300703	CALHOUN		CONS		1088		
TOTAL POPULATION SERVED BY SOURCE WATER SYSTEM - - - - -						2742		
GREEN VALLEY-GLENWOOD PSD	3302813	MERCER	Acid	ADJ	08/64	1890		1.0
TOTAL POPULATION SERVED BY SOURCE WATER SYSTEM - - - - -						1890		
GREENBRIER COUNTY PSD #2	3301302	GREENBRIER	NaF	ADJ	08/83	1574		1.0
TOTAL POPULATION SERVED BY SOURCE WATER SYSTEM - - - - -						1574		

POPULATION SERVED FLUORIDATED DRINKING WATER BY SOURCE SYSTEM,
CONSECUTIVE SYSTEM, AND COUNTY WITHIN STATE (AS OF 12/31/92)

WEST VIRGINIA

WATER SYSTEMS AND CONSECUTIVE SYSTEMS SERVED	EPA ID NO	COUNTY	CHEM USED	STATUS	FLUOR START DATE	POP SERVED	NATURAL SYSTEMS NAT LEVEL	OPT LEVEL
HARPERS FERRY WATER WORKS	3301912	JEFFERSON		ADJ	02/90	1500		1.0
TOTAL POPULATION SERVED BY SOURCE WATER SYSTEM - - - - -						1500		
HARRISVILLE WATER WORKS	3304303	RITCHIE	NaF	ADJ	01/74	1684		1.0
TOTAL POPULATION SERVED BY SOURCE WATER SYSTEM - - - - -						1684		
HEDGESVILLE PSD	3300225	BERKELEY	NaF	ADJ	05/83	1600		1.0
TOTAL POPULATION SERVED BY SOURCE WATER SYSTEM - - - - -						1600		
HOOVERSON HEIGHTS PSD GREENBRIER WATER CORP	3300512 3300507	BROOKE BROOKE	NaF	ADJ CONS	03/66	5800 241		1.0
TOTAL POPULATION SERVED BY SOURCE WATER SYSTEM - - - - -						6041		
HURRICANE MUNICIPAL	3304005	PUTNAM	NaF	ADJ	11/57	6434		1.0
TOTAL POPULATION SERVED BY SOURCE WATER SYSTEM - - - - -						6434		
JANE LEW WATER COMMISSION	3302102	LEWIS	NaF	ADJ	10/62	1000		1.0
TOTAL POPULATION SERVED BY SOURCE WATER SYSTEM - - - - -						1000		
KANAWHA FALLS PSD GAULEY RIVER PSD	3301037 3301042	FAYETTE FAYETTE	NaF	ADJ CONS	12/82	3885 524		1.0
TOTAL POPULATION SERVED BY SOURCE WATER SYSTEM - - - - -						4409		
KENOVA MUNICIPAL CEREDO WATER WORKS	3305009 3305001	WAYNE WAYNE	Acid	ADJ CONS	05/87	9717 3259		1.0
TOTAL POPULATION SERVED BY SOURCE WATER SYSTEM - - - - -						12976		
KERMIT WATER WORKS	3303003	MINGO	NaF	ADJ	11/80	972		1.0
TOTAL POPULATION SERVED BY SOURCE WATER SYSTEM - - - - -						2205		
KINGWOOD WATER WORKS	3303908	PRESTON	NaF	ADJ	05/67	2877		1.0
TOTAL POPULATION SERVED BY SOURCE WATER SYSTEM - - - - -						4087		

POPULATION SERVED FLUORIDATED DRINKING WATER BY SOURCE SYSTEM,
CONSECUTIVE SYSTEM, AND COUNTY WITHIN STATE (AS OF 12/31/92)

WEST VIRGINIA

WATER SYSTEMS AND CONSECUTIVE SYSTEMS SERVED	EPA ID NO	COUNTY	CHEM USED	STATUS	FLUOR START DATE	POP SERVED	NATURAL SYSTEMS NAT LEVEL	OPT LEVEL
LASHMEET PSD	3302817	MERCER	NaF	ADJ	06/71	1701		1.0
TOTAL POPULATION SERVED BY SOURCE WATER SYSTEM - - - - -						1701		
LEWISBURG MUNICIPAL WATER	3301307	GREENBRIER	NaF	ADJ	11/65	6261		1.0
TOTAL POPULATION SERVED BY SOURCE WATER SYSTEM - - - - -						6261		
LINCOLN PSD	3302205	LINCOLN	NaF	ADJ	01/88	4074		1.0
TOTAL POPULATION SERVED BY SOURCE WATER SYSTEM - - - - -						4074		
LOGAN PSD (GREENVILLE)	3302357	LOGAN	NaF	ADJ	12/86	2160		1.0
TOTAL POPULATION SERVED BY SOURCE WATER SYSTEM - - - - -						2160		
LUBECK PSD	3305404	WOOD	NaF	ADJ	03/63	7400		1.0
TOTAL POPULATION SERVED BY SOURCE WATER SYSTEM - - - - -						7400		
MAN WATER WORKS	3302336	LOGAN	NaF	ADJ	09/59	1413		1.0
TOTAL POPULATION SERVED BY SOURCE WATER SYSTEM - - - - -						1413		
MANNINGTON WATER WORKS	3302513	MARION	NaF	ADJ	04/84	2300		1.0
DOWNS PSD	3302501	MARION		CONS		1083		
MANNINGTON PSD	3302512	MARION		CONS		700		
TOTAL POPULATION SERVED BY SOURCE WATER SYSTEM - - - - -						4083		
MASON WATER DEPARTMENT	3302708	MASON	NaF	ADJ	/83	2025		1.0
TOTAL POPULATION SERVED BY SOURCE WATER SYSTEM - - - - -						2025		
MASONTOWN WATER DEPARTMEN	3303909	PRESTON	NaF	ADJ	02/82	2260		1.0
TOTAL POPULATION SERVED BY SOURCE WATER SYSTEM - - - - -						2260		
MATEWAN WATER DEPARTMENT	3303005	MINGO	NaF	ADJ	02/53	2261		1.0
TOTAL POPULATION SERVED BY SOURCE WATER SYSTEM - - - - -						2261		
MCMECHEN MUNICIPAL WATER	3302610	MARSHALL	NaF	ADJ	12/89	2470		1.0
MARSHALL COUNTY PSD #1	3302606	MARSHALL		CONS		4060		
GLEN DALE HEIGHTS PSD	3302604	MARSHALL		CONS		627		
MARSHALL COUNTY PSD #4	3302609	MARSHALL		CONS		1173		
TOTAL POPULATION SERVED BY SOURCE WATER SYSTEM - - - - -						8330		

POPULATION SERVED FLUORIDATED DRINKING WATER BY SOURCE SYSTEM,
CONSECUTIVE SYSTEM, AND COUNTY WITHIN STATE (AS OF 12/31/92)

WEST VIRGINIA

WATER SYSTEMS AND CONSECUTIVE SYSTEMS SERVED	EPA ID NO	COUNTY	CHEM USED	STATUS	FLUOR START DATE	POP SERVED	NATURAL SYSTEMS NAT LEVEL	OPT LEVEL
MEADOW BRIDGE WATER	3301022	FAYETTE			NATL	659	1.2	
TOTAL POPULATION SERVED BY SOURCE WATER SYSTEM - - - - -						659		
MIDDLEBOURNE WATER WORKS	3304802	TYLER	NaF	ADJ	08/80	1200		1.0
TOTAL POPULATION SERVED BY SOURCE WATER SYSTEM - - - - -						1200		
MILL CREEK WATER DEPARTME	3304209	RANDOLPH	NaF	ADJ	04/79	900		1.0
TOTAL POPULATION SERVED BY SOURCE WATER SYSTEM - - - - -						1236		
MILTON WATER	3300609	CABELL	NaF	ADJ	04/62	4590		1.0
TOTAL POPULATION SERVED BY SOURCE WATER SYSTEM - - - - -						4590		
MONONGAH WATER WORKS	3302515	MARION	NaF	ADJ	11/84	3860		1.0
COONS RUN PSD	3301706	HARRISON		CONS		752		
FARMINGTON WATER	3302504	MARION		CONS		1000		
LITTLE LAUREL RUN IMP ASS	3302511	MARION		CONS		150		
FOUR STATES WATER	3302506	MARION		CONS		250		
LINCOLN HEIGHTS IMPROVEME	3302509	MARION		CONS		87		
SUNNYVIEW ACRES WATER PRO	3302521	MARION		CONS		101		
TOTAL POPULATION SERVED BY SOURCE WATER SYSTEM - - - - -						6200		
MORGANTOWN UTILITY BOARD	3303111	MONONGALIA	Acid	ADJ	02/61	48125		1.0
BIRCHFIELD WATER ASSOCIAT	3303101	MONONGALIA		CONS		287		
TOTAL POPULATION SERVED BY SOURCE WATER SYSTEM - - - - -						66617		
MOUNDSVILLE WATER DEPARTM	3302611	MARSHALL	Acid	ADJ	05/84	17000		1.0
MARSHALL COUNTY PSD #3	3302608	MARSHALL		CONS		2800		
TOTAL POPULATION SERVED BY SOURCE WATER SYSTEM - - - - -						19800		
MULLENS WATER-MULLENS DST	3305514	WYOMING	NaF	ADJ	06/85	1760		1.0
TOTAL POPULATION SERVED BY SOURCE WATER SYSTEM - - - - -						1760		

POPULATION SERVED FLUORIDATED DRINKING WATER BY SOURCE SYSTEM,
CONSECUTIVE SYSTEM, AND COUNTY WITHIN STATE (AS OF 12/31/92)

WEST VIRGINIA

WATER SYSTEMS AND CONSECUTIVE SYSTEMS SERVED	EPA ID NO	COUNTY	CHEM USED	STATUS	FLUOR START DATE	POP SERVED	NATURAL NAT LEVEL	SYSTEMS OPT LEVEL
NEW HAVEN WATER DEPARTMEN	3302709	MASON	NaF	ADJ	03/84	1760		1.0
TOTAL POPULATION SERVED BY SOURCE WATER SYSTEM - - - - -						1760		
NORTON-JIMTOWN-HARDING PS	3304213	RANDOLPH	NaF	ADJ	11/80	1100		1.0
TOTAL POPULATION SERVED BY SOURCE WATER SYSTEM - - - - -						1100		
OCEANA MUNICIPAL	3305516	WYOMING	NaF	ADJ	06/71	3510		1.0
TOTAL POPULATION SERVED BY SOURCE WATER SYSTEM - - - - -						3510		
OPEQUON PSD	3300218	BERKELEY	Acid	ADJ	12/73	6000		1.0
TOTAL POPULATION SERVED BY SOURCE WATER SYSTEM - - - - -						6000		
PAGE-KINCAID PSD	3301036	FAYETTE	NaF	ADJ	11/81	1509		1.0
TOTAL POPULATION SERVED BY SOURCE WATER SYSTEM - - - - -						1509		
PARKERSBURG WATER DEPARTM	3305407	WOOD	NaSiF6	ADJ	01/57	39400		1.0
TOTAL POPULATION SERVED BY SOURCE WATER SYSTEM - - - - -						39400		
PARSONS WATER	3304707	TUCKER	NaF	ADJ	03/92	1937		1.0
TOTAL POPULATION SERVED BY SOURCE WATER SYSTEM - - - - -						1937		
PAW PAW WATER WORKS	3303308	MORGAN	NaF	ADJ	01/89	785		1.0
TOTAL POPULATION SERVED BY SOURCE WATER SYSTEM - - - - -						785		
PENNSBORO WATER WORKS	3304306	RITCHIE	NaF	ADJ	05/84	2432		1.0
TOTAL POPULATION SERVED BY SOURCE WATER SYSTEM - - - - -						2782		
PETERSBURG MUNICIPAL WATE	3301204	GRANT	NaF	ADJ	03/68	2600		1.0
GRANT CO PSD-HEDRICK HILL	3301209	GRANT		CONS		37		
GRANT CO PSD-MAYS NORTHFO	3301206	GRANT		CONS		2800		
GRANT CO PSD-US 220 SOUTH	3301207	GRANT		CONS		150		
TOTAL POPULATION SERVED BY SOURCE WATER SYSTEM - - - - -						5587		
PINCH PSD	3302023	KANAWHA	NaF	ADJ	02/63	3925		1.0
TOTAL POPULATION SERVED BY SOURCE WATER SYSTEM - - - - -						3925		

POPULATION SERVED FLUORIDATED DRINKING WATER BY SOURCE SYSTEM,
CONSECUTIVE SYSTEM, AND COUNTY WITHIN STATE (AS OF 12/31/92)

WEST VIRGINIA

WATER SYSTEMS AND CONSECUTIVE SYSTEMS SERVED	EPA ID NO	COUNTY	CHEM USED	STATUS	FLUOR START DATE	POP SERVED	NATURAL SYSTEMS NAT LEVEL	OPT LEVEL
PINEVILLE MUNICIPAL	3305517	WYOMING	NaF	ADJ	07/64	3003		1.0
TOTAL POPULATION SERVED BY SOURCE WATER SYSTEM - - - - -						3003		
POINT PLEASANT WATER	3302710	MASON	NaF	ADJ	12/62	7889		1.0
GALLIPOLIS FERRY WATER	3302703	MASON		CONS		858		
J-2-Y-35 WATER ASSOC, INC	3302705	MASON		CONS		1107		
MASON COUNTY PSD-LAKIN DS	3302712	MASON		CONS		915		
TOTAL POPULATION SERVED BY SOURCE WATER SYSTEM - - - - -						10769		
PRESTON COUNTY PSD #1	3303912	PRESTON	NaF	ADJ	02/89	1540		1.0
TOTAL POPULATION SERVED BY SOURCE WATER SYSTEM - - - - -						1540		
RAGLAND PSD	3303013	MINGO	NaF	ADJ	03/89	600		1.0
TOTAL POPULATION SERVED BY SOURCE WATER SYSTEM - - - - -						600		
RALEIGH COUNTY PSD - STOC	3304123	RALEIGH	NaF	ADJ	06/85	2340		1.0
TOTAL POPULATION SERVED BY SOURCE WATER SYSTEM - - - - -						2440		
RAVENSWOOD MUNICIPAL	3301810	JACKSON	NaF	ADJ	11/80	4862		1.0
SILVERTON PSD	3301814	JACKSON		CONS		1200		
TOTAL POPULATION SERVED BY SOURCE WATER SYSTEM - - - - -						6062		
RED SULPHUR PSD	3303206	MONROE	NaF	ADJ	09/65	2219		1.0
TOTAL POPULATION SERVED BY SOURCE WATER SYSTEM - - - - -						2587		
RIPLEY WATER DEPARTMENT	3301811	JACKSON	NaF	ADJ	03/51	3800		1.0
SOUTHERN JACKSON COUNTY P	3301817	JACKSON		CONS		2100		
TOTAL POPULATION SERVED BY SOURCE WATER SYSTEM - - - - -						5900		
ROMNEY WATER DEPT	3301405	HAMPSHIRE	NaF	ADJ	02/71	2091		1.0
CENTRAL HAMPSHIRE PSD	3301411	HAMPSHIRE		CONS		2010		
RT 28 WATER ASSOC INC	3301406	HAMPSHIRE		CONS		350		
TOTAL POPULATION SERVED BY SOURCE WATER SYSTEM - - - - -						4451		
RONCEVERTE WATER	3301310	GREENBRIER	NaF	ADJ	12/67	2336		1.0
TOTAL POPULATION SERVED BY SOURCE WATER SYSTEM - - - - -						2336		

POPULATION SERVED FLUORIDATED DRINKING WATER BY SOURCE SYSTEM,
CONSECUTIVE SYSTEM, AND COUNTY WITHIN STATE (AS OF 12/31/92)

WEST VIRGINIA

WATER SYSTEMS AND CONSECUTIVE SYSTEMS SERVED	EPA ID NO	COUNTY	CHEM USED	STATUS	FLUOR START DATE	POP SERVED	NATURAL SYSTEMS NAT LEVEL	OPT LEVEL
SALEM-GATEWOOD PSD	3301027	FAYETTE	NaF	ADJ	06/84	1863		1.0
TOTAL POPULATION SERVED BY SOURCE WATER SYSTEM - - - - -						1863		
SALT ROCK PSD	3300611	CABELL	NaF	ADJ	07/71	8718		1.0
TOTAL POPULATION SERVED BY SOURCE WATER SYSTEM - - - - -						8718		
SHEPHERDSTOWN WATER	3301933	JEFFERSON	Acid	ADJ	05/74	4500		1.0
TOTAL POPULATION SERVED BY SOURCE WATER SYSTEM - - - - -						4500		
SHINNSTON WATER BOARD	3301721	HARRISON	NaF	ADJ	04/82	5800		1.0
BINGAMON PSD	3302525	MARION		CONS		850		
OJW PSD	3302527	MARION		CONS		640		
HUTCHINSON COMM WATER ASS	3302531	MARION		CONS		475		
TRI-COUNTY WATER - SHINNS	3302530	MARION		CONS		128		
WORTHINGTON MUNICIPAL WAT	3302524	MARION		CONS		600		
TOTAL POPULATION SERVED BY SOURCE WATER SYSTEM - - - - -						8493		
SISTERSVILLE MUNICIPAL WA	3304803	TYLER	NaSiF6	ADJ	06/53	2500		1.0
TOTAL POPULATION SERVED BY SOURCE WATER SYSTEM - - - - -						2500		
SOUTH PUTNAM PSD	3304011	PUTNAM	NaF	ADJ	04/82	11137		1.0
TOTAL POPULATION SERVED BY SOURCE WATER SYSTEM - - - - -						12837		
ST ALBANS WATER DEPARTMEN	3302031	KANAWHA	NaSiF6	ADJ	02/66	16740		1.0
TOTAL POPULATION SERVED BY SOURCE WATER SYSTEM - - - - -						16740		
ST MARYS WATER WORKS	3303704	PLEASANTS	NaF	ADJ	10/66	2703		1.0
TOTAL POPULATION SERVED BY SOURCE WATER SYSTEM - - - - -						3223		
SUGAR CREEK PSD	3300404	BRAXTON	NaF	ADJ	04/68	732		1.0
TOTAL POPULATION SERVED BY SOURCE WATER SYSTEM - - - - -						732		
SUMMERSVILLE WATER WORKS	3303404	NICHOLAS	NaF	ADJ	10/62	4025		1.0
TOTAL POPULATION SERVED BY SOURCE WATER SYSTEM - - - - -						4025		
TAYLOR COUNTY PSD	3304605	TAYLOR	Acid	ADJ	10/86	25		1.0
CITY OF GRAFTON	3304601	TAYLOR		CONS		8000		

POPULATION SERVED FLUORIDATED DRINKING WATER BY SOURCE SYSTEM,
CONSECUTIVE SYSTEM, AND COUNTY WITHIN STATE (AS OF 12/31/92)

WEST VIRGINIA

WATER SYSTEMS AND CONSECUTIVE SYSTEMS SERVED	EPA ID NO	COUNTY	CHEM USED	STATUS	FLUOR START DATE	POP SERVED	NATURAL SYSTEMS NAT LEVEL	OPT LEVEL
TOTAL POPULATION SERVED BY SOURCE WATER SYSTEM - - - - -						13475		
TERRA ALTA WATER	3303917	PRESTON	NaF	ADJ	07/60	2376	1.0	
TOTAL POPULATION SERVED BY SOURCE WATER SYSTEM - - - - -						2376		
THE WOODS HOA	3300223	BERKELEY	OTHER	ADJ	00/00	1500	1.0	
TOTAL POPULATION SERVED BY SOURCE WATER SYSTEM - - - - -						1500		
TOWN OF ATHENS	3302801	MERCER	NaF	ADJ	06/71	4525	1.0	
TOTAL POPULATION SERVED BY SOURCE WATER SYSTEM - - - - -						4525		
TOWN OF ELEANOR	3304013	PUTNAM	OTHER	ADJ	00/00	2000	1.0	
TOTAL POPULATION SERVED BY SOURCE WATER SYSTEM - - - - -						2000		
TOWN OF POCAHONTAS	3302852	MERCER	OTHER	ADJ	00/00	1800	1.0	
TOTAL POPULATION SERVED BY SOURCE WATER SYSTEM - - - - -						1800		
TOWN OF PRATT PAINT CREEK PSD	3302024 3302066	KANAWHA KANAWHA	NaF	ADJ CONS	02/83	1385 686	1.0	
TOTAL POPULATION SERVED BY SOURCE WATER SYSTEM - - - - -						2071		
TOWN OF UNION	3303207	MONROE	NaF	ADJ	04/70	886	1.0	
TOTAL POPULATION SERVED BY SOURCE WATER SYSTEM - - - - -						886		
TOWN OF WEST MILFORD	3301728	HARRISON	NaF	ADJ	03/92	461	0.0	
TOTAL POPULATION SERVED BY SOURCE WATER SYSTEM - - - - -						461		
UNION WILLIAMS PSD	3305410	WOOD	NaF	ADJ	05/81	5670	1.0	
TOTAL POPULATION SERVED BY SOURCE WATER SYSTEM - - - - -						5670		
VIENNA WATER	3305411	WOOD	NaF	ADJ	03/61	12000	1.0	
TOTAL POPULATION SERVED BY SOURCE WATER SYSTEM - - - - -						12918		

POPULATION SERVED FLUORIDATED DRINKING WATER BY SOURCE SYSTEM,
CONSECUTIVE SYSTEM, AND COUNTY WITHIN STATE (AS OF 12/31/92)

WEST VIRGINIA

WATER SYSTEMS AND CONSECUTIVE SYSTEMS SERVED	EPA ID NO	COUNTY	CHEM USED	STATUS	FLUOR START DATE	POP SERVED	NATURAL SYSTEMS	
							NAT LEVEL	OPT LEVEL
WALTON PSD	3304407	ROANE	NaF	ADJ	11/81	420		1.0
							TOTAL POPULATION SERVED BY SOURCE WATER SYSTEM - - - - -	558
WASHINGTON PSD	3302035	KANAWHA	NaF	ADJ	09/83	4590		1.0
							TOTAL POPULATION SERVED BY SOURCE WATER SYSTEM - - - - -	4590
WAYNE WATER BOARD	3305007	WAYNE	NaF	ADJ	04/57	3955		1.0
							TOTAL POPULATION SERVED BY SOURCE WATER SYSTEM - - - - -	3955
WEIRTON WATER DEPARTMENT	3300516	BROOKE	Acid	ADJ	04/51	35000		1.0
							TOTAL POPULATION SERVED BY SOURCE WATER SYSTEM - - - - -	35000
WEST HAMLIN WATER DEPARTM BRANCHLAND-MIDKIFF PSD	3302203 3302202	LINCOLN LINCOLN	NaF	ADJ CONS	06/71	1925 1450		1.0
							TOTAL POPULATION SERVED BY SOURCE WATER SYSTEM - - - - -	3375
WEST UNION MUNICIPAL WATE	3300901	DODDRIDGE	NaF	ADJ	10/67	1100		1.0
							TOTAL POPULATION SERVED BY SOURCE WATER SYSTEM - - - - -	1100
WHEELING WATER DEPARTMENT	3303516	OHIO	NaSiF6	ADJ	09/50	39558		1.0
							TOTAL POPULATION SERVED BY SOURCE WATER SYSTEM - - - - -	50028
WILDERNESS PSD	3303405	NICHOLAS	NaF	ADJ	03/82	1747		1.0
							TOTAL POPULATION SERVED BY SOURCE WATER SYSTEM - - - - -	1747
WILLIAMSON UTILITY BOARD	3303009	MINGO	Acid	ADJ	04/53	5692		1.0
							TOTAL POPULATION SERVED BY SOURCE WATER SYSTEM - - - - -	8098
WILLIAMSTOWN WATER DEPART	3305412	WOOD	NaF	ADJ	07/52	3095		1.0
							TOTAL POPULATION SERVED BY SOURCE WATER SYSTEM - - - - -	3095

POPULATION SERVED FLUORIDATED DRINKING WATER BY SOURCE SYSTEM,
CONSECUTIVE SYSTEM, AND COUNTY WITHIN STATE (AS OF 12/31/92)

WEST VIRGINIA

WATER SYSTEMS AND CONSECUTIVE SYSTEMS SERVED	EPA ID NO	COUNTY	CHEM USED	STATUS	FLUOR START DATE	POP SERVED	NATURAL SYSTEMS NAT LEVEL	OPT LEVEL
WINFIELD WATER DEPARTMENT	3304012	PUTNAM	NaF	ADJ	12/85	1682		1.0
TOTAL POPULATION SERVED BY SOURCE WATER SYSTEM - - - - -						1682		
WVAWC - BLUEFIELD DISTRIC	3302835	MERCER	NaSif6	ADJ	07/53	13252		1.0
TOTAL POPULATION SERVED BY SOURCE WATER SYSTEM - - - - -						13252		
WVAWC - GASSAWAY DISTRICT	3300406	BRAXTON	Acid	ADJ	12/79	1318		1.0
TOTAL POPULATION SERVED BY SOURCE WATER SYSTEM - - - - -						1318		
WVAWC - HAMLIN DISTRICT	3302204	LINCOLN	Acid	ADJ	04/80	1633		1.0
TOTAL POPULATION SERVED BY SOURCE WATER SYSTEM - - - - -						1633		
WVAWC - HUNTINGTON DST	3300608	CABELL	Acid	ADJ	03/53	77677		1.0
TOTAL POPULATION SERVED BY SOURCE WATER SYSTEM - - - - -						82842		
WVAWC - KANAWHA VALLEY	3302016	KANAWHA	Acid	ADJ	04/54	131913		1.0
CHELYAN PSD C/O WVAWC	3302048	KANAWHA		CONS		1250		
COOPERS CREEK RDA C/O WVA	3302076	KANAWHA		CONS		650		
ELK TWO MILE PSD C/O WVAW	3302075	KANAWHA		CONS		1166		
GUTHRIE PSD C/O WVAWC	3302074	KANAWHA		CONS		661		
TOTAL POPULATION SERVED BY SOURCE WATER SYSTEM - - - - -						138662		
WVAWC - MADISON DISTRICT	3300313	BOONE	Acid	ADJ	12/77	3494		1.0
DANVILLE PSD	3300336	BOONE		CONS		400		
TOWN OF DANVILLE co WVAWC	3300338	BOONE		CONS		100		
TOTAL POPULATION SERVED BY SOURCE WATER SYSTEM - - - - -						3994		
WVAWC - MONTGOMERY DISTRI	3301029	FAYETTE	NaSif6	ADJ	02/61	5424		1.0
TOTAL POPULATION SERVED BY SOURCE WATER SYSTEM - - - - -						5424		
WVAWC - OAK HILL DISTRICT	3301030	FAYETTE	Acid	ADJ	11/61	12857		1.0
KANAWHA WATER CO-CANNELTO	3301015	FAYETTE		CONS		556		
KANAWHA WATER CO-LONGACRE	3301016	FAYETTE		CONS		157		
TOTAL POPULATION SERVED BY SOURCE WATER SYSTEM - - - - -						13570		
WVAWC - PRINCETON DISTRIC	3302839	MERCER	NaSif6	ADJ	01/54	13527		1.0
TOTAL POPULATION SERVED BY SOURCE WATER SYSTEM - - - - -						13527		

POPULATION SERVED FLUORIDATED DRINKING WATER BY SOURCE SYSTEM,
CONSECUTIVE SYSTEM, AND COUNTY WITHIN STATE (AS OF 12/31/92)

WEST VIRGINIA

WATER SYSTEMS AND CONSECUTIVE SYSTEMS SERVED	EPA ID NO	COUNTY	CHEM USED	STATUS	FLUOR START DATE	POP SERVED	NATURAL SYSTEMS NAT LEVEL	OPT LEVEL
WVAWC - SUTTON DISTRICT	3300407	BRAXTON	Acid	ADJ	11/79	1290		1.0
TOTAL POPULATION SERVED BY SOURCE WATER SYSTEM - - - - -						1290		
WVAWC - WEBSTER SPRING DI	3305104	WEBSTER	Acid	ADJ	01/84	1496		1.0
TOTAL POPULATION SERVED BY SOURCE WATER SYSTEM - - - - -						1496		
WVAWC - WESTON DISTRICT	3302104	LEWIS	Acid	ADJ	12/82	5826		1.0
TOTAL POPULATION SERVED BY SOURCE WATER SYSTEM - - - - -						5826		
WVAWC-SOUTHERN DIVISION	3304504	SUMMERS	Acid	ADJ	06/92	4325		1.0
TOTAL POPULATION SERVED BY SOURCE WATER SYSTEM - - - - -						4325		

POPULATION SERVED FLUORIDATED DRINKING WATER BY SOURCE SYSTEM,
CONSECUTIVE SYSTEM, AND COUNTY WITHIN STATE (AS OF 12/31/92)

WISCONSIN

WATER SYSTEMS AND CONSECUTIVE SYSTEMS SERVED	EPA ID NO	COUNTY	CHEM USED	STATUS	FLUOR START DATE	POP SERVED	NATURAL SYSTEMS NAT LEVEL	OPT LEVEL
ARCADIA	6620319	TREMPEALEAU	Acid	ADJ	01/68	2109		1.0
TOTAL POPULATION SERVED BY SOURCE WATER SYSTEM - - - - -						2109		
ARLINGTON	1110093	COLUMBIA	Acid	ADJ	02/67	440		1.0
TOTAL POPULATION SERVED BY SOURCE WATER SYSTEM - - - - -						440		
ASHLAND	8020373	ASHLAND	NaF	ADJ	10/49	9115		1.0
TOTAL POPULATION SERVED BY SOURCE WATER SYSTEM - - - - -						9115		
ASHWAUBENON	4050456	BROWN		NATL		14486	2.1	
TOTAL POPULATION SERVED BY SOURCE WATER SYSTEM - - - - -						14486		
ATHENS	7370149	MARATHON	NaF	ADJ	/72	988		1.0
TOTAL POPULATION SERVED BY SOURCE WATER SYSTEM - - - - -						988		
AVOCA	1250074	IOWA	Acid	ADJ	03/72	505		1.0
TOTAL POPULATION SERVED BY SOURCE WATER SYSTEM - - - - -						505		
BAD RIVER RESERVATION	5500102	ASHLAND	Acid	ADJ	06/75	525		1.0
TOTAL POPULATION SERVED BY SOURCE WATER SYSTEM - - - - -						525		
BADGER MHP	2410568	MILWAUKEE		NATL		150	0.9	
TOTAL POPULATION SERVED BY SOURCE WATER SYSTEM - - - - -						150		
BAILEY'S HARBOR YACHT CLUB	4150507	DOOR		NATL		25	1.8	
TOTAL POPULATION SERVED BY SOURCE WATER SYSTEM - - - - -						25		
BALSAM LAKE	6490330	POLK	Acid	ADJ	11/66	648		1.0
TOTAL POPULATION SERVED BY SOURCE WATER SYSTEM - - - - -						648		
BARABOO	1570085	SAUK	Acid	ADJ	05/49	8081		1.0
WEST BARABOO	1570112	SAUK		CONS		846		
TOTAL POPULATION SERVED BY SOURCE WATER SYSTEM - - - - -						8927		
BARNEVELD	1250075	IOWA	Acid	ADJ	04/65	579		1.0
TOTAL POPULATION SERVED BY SOURCE WATER SYSTEM - - - - -						579		

POPULATION SERVED FLUORIDATED DRINKING WATER BY SOURCE SYSTEM,
CONSECUTIVE SYSTEM, AND COUNTY WITHIN STATE (AS OF 12/31/92)

WISCONSIN

WATER SYSTEMS AND CONSECUTIVE SYSTEMS SERVED	EPA ID NO	COUNTY	CHEM USED	STATUS	FLUOR START DATE	POP SERVED	NATURAL SYSTEMS NAT LEVEL	OPT LEVEL
BAYSIDE NORTH SHORE EAST	2410552	MILWAUKEE			NATL	400	0.7	
TOTAL POPULATION SERVED BY SOURCE WATER SYSTEM - - - - -						400		
BAYSIDE VILLAGE APTS	2410611	MILWAUKEE			NATL	130	0.8	
TOTAL POPULATION SERVED BY SOURCE WATER SYSTEM - - - - -						130		
BAYSIDE WOODS	2410576	MILWAUKEE			NATL	25	0.9	
TOTAL POPULATION SERVED BY SOURCE WATER SYSTEM - - - - -						25		
BAYSIDE-PELHAM HEATH	2410551	MILWAUKEE			NATL	270	1.1	
TOTAL POPULATION SERVED BY SOURCE WATER SYSTEM - - - - -						270		
BEAVER DAM	1140059	DODGE	NaSiF6	ADJ	03/51	14149		1.0
TOTAL POPULATION SERVED BY SOURCE WATER SYSTEM - - - - -						14149		
BELGIUM	2460107	OZAUKEE			NATL	892	0.9	
TOTAL POPULATION SERVED BY SOURCE WATER SYSTEM - - - - -						892		
BELLEVILLE	1130209	DANE	Acid	ADJ	08/51	1302		1.0
TOTAL POPULATION SERVED BY SOURCE WATER SYSTEM - - - - -						1302		
BELLEVUE SD	4050459	BROWN			NATL	4101	2.5	
TOTAL POPULATION SERVED BY SOURCE WATER SYSTEM - - - - -						4101		
BELMONT	1330069	LAFAYETTE	Acid	ADJ	12/66	826		1.0
TOTAL POPULATION SERVED BY SOURCE WATER SYSTEM - - - - -						826		
BELOIT	1540112	ROCK	Acid	ADJ	04/49	35207		1.0
SOUTH BELOIT WS (IL)	2010450	WINNEBAGO		CONS		0		
TOTAL POPULATION SERVED BY SOURCE WATER SYSTEM - - - - -						35207		
BENTON	1330070	LAFAYETTE	NaF	ADJ	04/62	983		1.0
TOTAL POPULATION SERVED BY SOURCE WATER SYSTEM - - - - -						983		
BERLIN	4240216	GREEN LAKE	Acid	ADJ	10/51	5478		1.0
TOTAL POPULATION SERVED BY SOURCE WATER SYSTEM - - - - -						5478		

POPULATION SERVED FLUORIDATED DRINKING WATER BY SOURCE SYSTEM,
CONSECUTIVE SYSTEM, AND COUNTY WITHIN STATE (AS OF 12/31/92)

WISCONSIN

WATER SYSTEMS AND CONSECUTIVE SYSTEMS SERVED	EPA ID NO	COUNTY	CHEM USED	STATUS	FLUOR START DATE	POP SERVED	NATURAL SYSTEMS NAT LEVEL	OPT LEVEL
BIRON	7720171	WOOD	Acid	ADJ	02/69	698		1.0
TOTAL POPULATION SERVED BY SOURCE WATER SYSTEM - - - - -						698		
BLACK EARTH	1130211	DANE	Acid	ADJ	12/65	1145		1.0
TOTAL POPULATION SERVED BY SOURCE WATER SYSTEM - - - - -						1145		
BLACK RIVER FALLS	6270244	JACKSON	Acid	ADJ	05/53	3434		1.0
TOTAL POPULATION SERVED BY SOURCE WATER SYSTEM - - - - -						3434		
BLAIR	6620274	TREMPEALEAU	Acid	ADJ	06/51	1142		1.0
TOTAL POPULATION SERVED BY SOURCE WATER SYSTEM - - - - -						1142		
BLANCHARDVILLE	1330071	LAFAYETTE	Acid	ADJ	11/62	803		1.0
TOTAL POPULATION SERVED BY SOURCE WATER SYSTEM - - - - -						803		
BLOSSOM HEATH #1	2410580	MILWAUKEE		NATL		100	0.7	
TOTAL POPULATION SERVED BY SOURCE WATER SYSTEM - - - - -						100		
BLUE MOUNDS	1130023	DANE	Acid	ADJ	/78	387		1.0
TOTAL POPULATION SERVED BY SOURCE WATER SYSTEM - - - - -						387		
BLUE RIVER	1120087	GRANT	Acid	ADJ	05/63	453		1.0
TOTAL POPULATION SERVED BY SOURCE WATER SYSTEM - - - - -						453		
BLUEMOUND VILLA APTS #2	4450432	OUTAGAMIE		NATL		60	0.8	
TOTAL POPULATION SERVED BY SOURCE WATER SYSTEM - - - - -						60		
BONDUEL	4590450	SHAWANO	Acid	ADJ	06/82	1160		1.0
TOTAL POPULATION SERVED BY SOURCE WATER SYSTEM - - - - -						1160		
BOSCOBEL	1220089	GRANT	Acid	ADJ	03/52	2662		1.0
TOTAL POPULATION SERVED BY SOURCE WATER SYSTEM - - - - -						2662		
BRISTOL HEIGHTS MHP	2300106	KENOSHA		NATL		45	1.1	
TOTAL POPULATION SERVED BY SOURCE WATER SYSTEM - - - - -						45		
BRISTOL UD	2300050	KENOSHA		NATL		500	1.3	
TOTAL POPULATION SERVED BY SOURCE WATER SYSTEM - - - - -						500		

POPULATION SERVED FLUORIDATED DRINKING WATER BY SOURCE SYSTEM,
CONSECUTIVE SYSTEM, AND COUNTY WITHIN STATE (AS OF 12/31/92)

WISCONSIN

WATER SYSTEMS AND CONSECUTIVE SYSTEMS SERVED	EPA ID NO	COUNTY	CHEM USED	STATUS	FLUOR START DATE	POP SERVED	NATURAL NAT LEVEL	SYSTEMS OPT LEVEL
BRODHEAD	1230072	GREEN	Acid	ADJ	12/64	3153		1.0
TOTAL POPULATION SERVED BY SOURCE WATER SYSTEM - - - - -						3153		
BROOKFIELD #3-ARROWHEAD	2680251	WAUKESHA		NATL		285	0.8	
TOTAL POPULATION SERVED BY SOURCE WATER SYSTEM - - - - -						285		
BROOKFIELD-BROOK SQUARE	2680253	WAUKESHA		NATL		7136	0.8	
TOTAL POPULATION SERVED BY SOURCE WATER SYSTEM - - - - -						7136		
BROOKFIELD-DOMINIC HEIGHTS	2680255	WAUKESHA		NATL		3172	0.8	
TOTAL POPULATION SERVED BY SOURCE WATER SYSTEM - - - - -						3172		
BROOKFIELD-LYNDALE	2680179	WAUKESHA		NATL		500	0.7	
TOTAL POPULATION SERVED BY SOURCE WATER SYSTEM - - - - -						500		
BROOKFIELD-MISSION HEIGHTS	2680178	WAUKESHA		NATL		7136	0.8	
TOTAL POPULATION SERVED BY SOURCE WATER SYSTEM - - - - -						7136		
BROOKLYN	1230075	DANE	Acid	ADJ	10/63	627		1.0
TOTAL POPULATION SERVED BY SOURCE WATER SYSTEM - - - - -						627		
BUTLER	2680191	WAUKESHA	Acid	ADJ	05/68	2059		1.0
TOTAL POPULATION SERVED BY SOURCE WATER SYSTEM - - - - -						2059		
CAMBELLSPORT	4200461	FOND DU LAC		NATL		1740	0.7	
TOTAL POPULATION SERVED BY SOURCE WATER SYSTEM - - - - -						1740		
CAMBRIDGE	1130074	DANE	NaF	ADJ	06/51	844		1.0
TOTAL POPULATION SERVED BY SOURCE WATER SYSTEM - - - - -						844		
CASCADE	4600436	SHEBOYGAN		NATL		615	1.0	
TOTAL POPULATION SERVED BY SOURCE WATER SYSTEM - - - - -						615		
CASSVILLE	1220091	GRANT	Acid	ADJ	05/62	1270		1.0
TOTAL POPULATION SERVED BY SOURCE WATER SYSTEM - - - - -						1270		

POPULATION SERVED FLUORIDATED DRINKING WATER BY SOURCE SYSTEM,
CONSECUTIVE SYSTEM, AND COUNTY WITHIN STATE (AS OF 12/31/92)

WISCONSIN

WATER SYSTEMS AND CONSECUTIVE SYSTEMS SERVED	EPA ID NO	COUNTY	CHEM USED	STATUS	FLUOR START DATE	POP SERVED	NATURAL SYSTEMS NAT LEVEL	OPT LEVEL
CEDAR GROVE	4600437	SHEBOYGAN			NATL	1420	0.7	
TOTAL POPULATION SERVED BY SOURCE WATER SYSTEM - - - - -						1420		
CEDARBURG	2460108	OZAUKEE	Acid	ADJ	01/57	10163		1.0
TOTAL POPULATION SERVED BY SOURCE WATER SYSTEM - - - - -						10163		
CENTRAL WI CTR-MENDOTA MHI	1130235	DANE	Acid	ADJ	10/68	650		1.0
TOTAL POPULATION SERVED BY SOURCE WATER SYSTEM - - - - -						650		
CENTURIA	6490332	POLK	Acid	ADJ	07/70	711		1.0
TOTAL POPULATION SERVED BY SOURCE WATER SYSTEM - - - - -						711		
CHILTON	4080222	CALUMET	Acid	ADJ	08/69	2965		1.0
TOTAL POPULATION SERVED BY SOURCE WATER SYSTEM - - - - -						2965		
CIRCLE ACRES	4450417	OUTAGAMIE			NATL	120	1.4	
TOTAL POPULATION SERVED BY SOURCE WATER SYSTEM - - - - -						120		
CLINTON	1540114	ROCK	Acid	ADJ	02/62	1751		1.0
TOTAL POPULATION SERVED BY SOURCE WATER SYSTEM - - - - -						1751		
CLINTONVILLE	4690391	WAUPACA			NATL	4567	0.7	
TOTAL POPULATION SERVED BY SOURCE WATER SYSTEM - - - - -						4567		
COCHRANE	6060226	BUFFALO	Acid	ADJ	/81	512		1.0
TOTAL POPULATION SERVED BY SOURCE WATER SYSTEM - - - - -						512		
COENENS MOBILE HOME PARK	4690405	WAUPACA			NATL	100	1.0	
TOTAL POPULATION SERVED BY SOURCE WATER SYSTEM - - - - -						100		
COLBY	7370169	CLARK	Acid	ADJ	03/68	1496		1.0
TOTAL POPULATION SERVED BY SOURCE WATER SYSTEM - - - - -						1496		
COLOMA	4700265	WAUSHARA	Acid	ADJ	08/56	367		1.0
TOTAL POPULATION SERVED BY SOURCE WATER SYSTEM - - - - -						367		
COLUMBUS	1110038	COLUMBIA	Acid	ADJ	08/50	4049		1.0
TOTAL POPULATION SERVED BY SOURCE WATER SYSTEM - - - - -						4049		

POPULATION SERVED FLUORIDATED DRINKING WATER BY SOURCE SYSTEM,
CONSECUTIVE SYSTEM, AND COUNTY WITHIN STATE (AS OF 12/31/92)

WISCONSIN

WATER SYSTEMS AND CONSECUTIVE SYSTEMS SERVED	EPA ID NO	COUNTY	CHEM USED	STATUS	FLUOR START DATE	POP SERVED	NATURAL SYSTEMS NAT LEVEL	OPT LEVEL
CONCORD PLACE CONDO ASSN	2460165	OZAUKEE			NATL	464	0.9	
TOTAL POPULATION SERVED BY SOURCE WATER SYSTEM - - - - -						464		
CONGREGATIONAL HOME	2680185	WAUKESHA			NATL	130	0.8	
TOTAL POPULATION SERVED BY SOURCE WATER SYSTEM - - - - -						130		
CORNELL	6090458	CHIPPEWA	Acid	ADJ	03/66	1583		1.0
TOTAL POPULATION SERVED BY SOURCE WATER SYSTEM - - - - -						1583		
COUNTRY CHARM ESTATES #3	2300613	KENOSHA			NATL	25	0.8	
TOTAL POPULATION SERVED BY SOURCE WATER SYSTEM - - - - -						25		
COUNTRY CHARM ESTATES #4	2300618	KENOSHA			NATL	100	0.8	
TOTAL POPULATION SERVED BY SOURCE WATER SYSTEM - - - - -						100		
COUNTRY TERRACE CONDO HOMES	2460128	OZAUKEE			NATL	150	0.7	
TOTAL POPULATION SERVED BY SOURCE WATER SYSTEM - - - - -						150		
COZY ACRES SUBDIVISION	2520192	RACINE			NATL	120	0.8	
TOTAL POPULATION SERVED BY SOURCE WATER SYSTEM - - - - -						120		
CREST VIEW S.D.	2520186	RACINE			NATL	3838	0.9	
TOTAL POPULATION SERVED BY SOURCE WATER SYSTEM - - - - -						3838		
CROSS PLAINS	1130219	DANE	Acid	ADJ	12/74	2156		1.0
TOTAL POPULATION SERVED BY SOURCE WATER SYSTEM - - - - -						2156		
CUBA CITY	1220092	GRANT	Acid	ADJ	05/53	2129		1.0
TOTAL POPULATION SERVED BY SOURCE WATER SYSTEM - - - - -						2129		
CUDAHY	2410169	MILWAUKEE	Acid	ADJ	11/66	19078		1.0
TOTAL POPULATION SERVED BY SOURCE WATER SYSTEM - - - - -						19078		
DARBOY	4450117	OUTAGAMAMIE			NATL	800	1.5	
TOTAL POPULATION SERVED BY SOURCE WATER SYSTEM - - - - -						800		

POPULATION SERVED FLUORIDATED DRINKING WATER BY SOURCE SYSTEM,
CONSECUTIVE SYSTEM, AND COUNTY WITHIN STATE (AS OF 12/31/92)

WISCONSIN

WATER SYSTEMS AND CONSECUTIVE SYSTEMS SERVED	EPA ID NO	COUNTY	CHEM USED	STATUS	FLUOR START DATE	POP SERVED	NATURAL SYSTEMS NAT LEVEL	OPT LEVEL
DARLINGTON	1330073	LAFAYETTE	Acid	ADJ	08/53	2300		1.0
TOTAL POPULATION SERVED BY SOURCE WATER SYSTEM - - - - -						2300		
DE FOREST	1130221	DANE	Acid	ADJ	08/52	5050		1.0
TOTAL POPULATION SERVED BY SOURCE WATER SYSTEM - - - - -						5050		
DEERFIELD	1130223	DANE	Acid	ADJ	09/66	1466		1.0
TOTAL POPULATION SERVED BY SOURCE WATER SYSTEM - - - - -						1466		
DELAVAN	2650113	WALWORTH	Acid	ADJ	05/65	5684		1.0
TOTAL POPULATION SERVED BY SOURCE WATER SYSTEM - - - - -						5684		
DEPERE	4050453	BROWN		NATL		14892	2.3	
TOTAL POPULATION SERVED BY SOURCE WATER SYSTEM - - - - -						14892		
DICKEYVILLE	1220094	GRANT	Acid	ADJ	05/62	1156		1.0
TOTAL POPULATION SERVED BY SOURCE WATER SYSTEM - - - - -						1156		
DODGEVILLE	1250079	IOWA	Acid	ADJ	05/53	3458		1.0
TOTAL POPULATION SERVED BY SOURCE WATER SYSTEM - - - - -						3458		
DOUSMAN	2680197	WAUKESHA	Acid	ADJ	/71	1153		1.0
TOTAL POPULATION SERVED BY SOURCE WATER SYSTEM - - - - -						1153		
DREAMLAND VILLAGE	2411761	MILWAUKEE		NATL		150	0.9	
TOTAL POPULATION SERVED BY SOURCE WATER SYSTEM - - - - -						150		
DURAND	6470107	PEPIN	Acid	ADJ	09/63	2047		1.0
TOTAL POPULATION SERVED BY SOURCE WATER SYSTEM - - - - -						2047		
DURHAM MEADOW'S SUBDIVISION	2680213	WAUKESHA		NATL		800	0.9	
TOTAL POPULATION SERVED BY SOURCE WATER SYSTEM - - - - -						800		
EAGLE CHATEAU APTS	2300118	KENOSHA		NATL		125	0.9	
TOTAL POPULATION SERVED BY SOURCE WATER SYSTEM - - - - -						125		
EAGLE LAKE MANOR #4	2520183	RACINE		NATL		400	0.8	
TOTAL POPULATION SERVED BY SOURCE WATER SYSTEM - - - - -						400		

POPULATION SERVED FLUORIDATED DRINKING WATER BY SOURCE SYSTEM,
CONSECUTIVE SYSTEM, AND COUNTY WITHIN STATE (AS OF 12/31/92)

WISCONSIN

WATER SYSTEMS AND CONSECUTIVE SYSTEMS SERVED	EPA	COUNTY	CHEM USED	STATUS	FLUOR	POP SERVED	NATURAL SYSTEMS	
	ID NO				START DATE		NAT LEVEL	OPT LEVEL
EAGLE RIVER	7640113	VILAS	Acid	ADJ	10/65	1326		1.0
TOTAL POPULATION SERVED BY SOURCE WATER SYSTEM - - - - -						1326		
EAST TROY	2650123	WALWORTH	Acid	ADJ	01/64	2385		1.0
TOTAL POPULATION SERVED BY SOURCE WATER SYSTEM - - - - -						2385		
EAU CLAIRE	6180230	EAU CLAIRE	NaSiF6	ADJ	01/64	54313		1.0
WASHINGTON HEIGHTS S.D.	6180293	EAU CLAIRE		CONS		3500		
TOTAL POPULATION SERVED BY SOURCE WATER SYSTEM - - - - -						57813		
EDGAR	7370150	MARATHON	Acid	ADJ	11/49	1194		1.0
TOTAL POPULATION SERVED BY SOURCE WATER SYSTEM - - - - -						1194		
EDGERTON	1540119	ROCK	Acid	ADJ	10/50	4335		1.0
TOTAL POPULATION SERVED BY SOURCE WATER SYSTEM - - - - -						4335		
ELEVA	6620270	TREMPEALEAU	Acid	ADJ	05/70	593		1.0
TOTAL POPULATION SERVED BY SOURCE WATER SYSTEM - - - - -						593		
ELK MOUND	6170264	DUNN	Acid	ADJ	06/74	737		1.0
TOTAL POPULATION SERVED BY SOURCE WATER SYSTEM - - - - -						737		
ELKHORN	2650062	WALWORTH	Acid	ADJ	04/48	5337		1.0
TOTAL POPULATION SERVED BY SOURCE WATER SYSTEM - - - - -						5337		
ELLSWORTH	6480239	PIERCE	Acid	ADJ	11/69	2143		1.0
TOTAL POPULATION SERVED BY SOURCE WATER SYSTEM - - - - -						2143		
ELROY	7290122	JUNEAU	Acid	ADJ	/82	1504		1.0
TOTAL POPULATION SERVED BY SOURCE WATER SYSTEM - - - - -						1504		
EVANSVILLE	1540047	ROCK	Acid	ADJ	03/50	2835		1.0
TOTAL POPULATION SERVED BY SOURCE WATER SYSTEM - - - - -						2835		
FAIRVIEW VILLAGE MHP	7500145	PORTAGE		NATL		175		1.0
TOTAL POPULATION SERVED BY SOURCE WATER SYSTEM - - - - -						175		

POPULATION SERVED FLUORIDATED DRINKING WATER BY SOURCE SYSTEM,
CONSECUTIVE SYSTEM, AND COUNTY WITHIN STATE (AS OF 12/31/92)

WISCONSIN

WATER SYSTEMS AND CONSECUTIVE SYSTEMS SERVED	EPA ID NO	COUNTY	CHEM USED	STATUS	FLUOR START DATE	POP SERVED	NATURAL SYSTEMS NAT LEVEL	OPT LEVEL
FALL CREEK	6180296	EAU CLAIRE	Acid	ADJ	/74	1148		1.0
TOTAL POPULATION SERVED BY SOURCE WATER SYSTEM - - - - -						1148		
FALL RIVER	1110098	COLUMBIA	Acid	ADJ	09/62	850		1.0
TOTAL POPULATION SERVED BY SOURCE WATER SYSTEM - - - - -						850		
FENNIMORE	1220096	GRANT	Acid	ADJ	11/61	2212		1.0
TOTAL POPULATION SERVED BY SOURCE WATER SYSTEM - - - - -						2212		
FIFTH AVENUE MHP	2410593	MILWAUKEE		NATL		100	1.2	
TOTAL POPULATION SERVED BY SOURCE WATER SYSTEM - - - - -						100		
FITCHBURG	1130231	DANE	Acid	ADJ	06/68	8400		1.0
TOTAL POPULATION SERVED BY SOURCE WATER SYSTEM - - - - -						8400		
FLORENCE COMMONWEALTH S.D.	4190155 4190156	FLORENCE	Acid	ADJ CONS	06/82	1809 97		1.0
TOTAL POPULATION SERVED BY SOURCE WATER SYSTEM - - - - -						1906		
FOND DU LAC	4200469	FOND DU LAC	Acid	ADJ	07/50	35863		1.0
TOTAL POPULATION SERVED BY SOURCE WATER SYSTEM - - - - -						35863		
FONK'S MHP	2520201	RACINE		NATL		225	0.9	
TOTAL POPULATION SERVED BY SOURCE WATER SYSTEM - - - - -						225		
FOOTVILLE	4012540	ROCK	Acid	ADJ	08/64	794		1.0
TOTAL POPULATION SERVED BY SOURCE WATER SYSTEM - - - - -						794		
FOREST JUNCTION	4080377	BROWN		NATL		140	1.1	
TOTAL POPULATION SERVED BY SOURCE WATER SYSTEM - - - - -						140		
FORT ATKINSON	1280103	JEFFERSON	Acid	ADJ	12/49	9785		1.0
TOTAL POPULATION SERVED BY SOURCE WATER SYSTEM - - - - -						9785		
FOX LAKE	1140145	DODGE	Acid	ADJ	07/67	1373		1.0
TOTAL POPULATION SERVED BY SOURCE WATER SYSTEM - - - - -						1373		

POPULATION SERVED FLUORIDATED DRINKING WATER BY SOURCE SYSTEM,
CONSECUTIVE SYSTEM, AND COUNTY WITHIN STATE (AS OF 12/31/92)

WISCONSIN

WATER SYSTEMS AND CONSECUTIVE SYSTEMS SERVED	EPA ID NO	COUNTY	CHEM USED	STATUS	FLUOR START DATE	POP SERVED	NATURAL SYSTEMS NAT LEVEL	OPT LEVEL
FRANKLIN MOBILE ESTATES #1	2410604	MILWAUKEE			NATL	90	0.9	
TOTAL POPULATION SERVED BY SOURCE WATER SYSTEM - - - - -						90		
FRANKLIN MOBILE ESTATES #2	2410603	MILWAUKEE			NATL	102	1.0	
TOTAL POPULATION SERVED BY SOURCE WATER SYSTEM - - - - -						102		
FRANKLIN MOBILE ESTATES #3	2410602	MILWAUKEE			NATL	118	0.9	
TOTAL POPULATION SERVED BY SOURCE WATER SYSTEM - - - - -						118		
FRANKLIN-SECURITY ACRE	2410560	MILWAUKEE			NATL	360	0.8	
TOTAL POPULATION SERVED BY SOURCE WATER SYSTEM - - - - -						360		
FRANKLIN-SECURITY ACRES ADD	2410562	MILWAUKEE			NATL	400	0.7	
TOTAL POPULATION SERVED BY SOURCE WATER SYSTEM - - - - -						400		
FRANKSVILLE-N. CAPE	2520181	RACINE			NATL	160	1.3	
TOTAL POPULATION SERVED BY SOURCE WATER SYSTEM - - - - -						160		
FREDERIC	6490337	POLK	Acid	ADJ	09/63	1039		1.0
TOTAL POPULATION SERVED BY SOURCE WATER SYSTEM - - - - -						1039		
GALESVILLE	6620271	TREMPEALEAU	Acid	ADJ	09/51	1239		1.0
TOTAL POPULATION SERVED BY SOURCE WATER SYSTEM - - - - -						1239		
GENOA CITY	2650058	WALWORTH	Acid	ADJ	11/68	1202		1.0
TOTAL POPULATION SERVED BY SOURCE WATER SYSTEM - - - - -						1202		
GERMANTOWN	2670105	WASHINGTON	Acid	ADJ	01/76	4400		1.0
TOTAL POPULATION SERVED BY SOURCE WATER SYSTEM - - - - -						4400		
GILLETT	4430490	OCONTO	Acid	ADJ	11/66	1356		1.0
TOTAL POPULATION SERVED BY SOURCE WATER SYSTEM - - - - -						1356		
GILMAN	8610124	TAYLOR	Acid	ADJ	02/69	436		1.0
TOTAL POPULATION SERVED BY SOURCE WATER SYSTEM - - - - -						436		

POPULATION SERVED FLUORIDATED DRINKING WATER BY SOURCE SYSTEM,
CONSECUTIVE SYSTEM, AND COUNTY WITHIN STATE (AS OF 12/31/92)

WISCONSIN

WATER SYSTEMS AND CONSECUTIVE SYSTEMS SERVED	EPA ID NO	COUNTY	CHEM USED	STATUS	FLUOR START DATE	POP SERVED	NATURAL SYSTEMS NAT LEVEL	OPT LEVEL
GLEN WTR CO #08	2300134	KENOSHA		NATL		27	0.8	
TOTAL POPULATION SERVED BY SOURCE WATER SYSTEM - - - - -						27		
GLENN WTR CO #06	2300127	KENOSHA		NATL		36	0.9	
TOTAL POPULATION SERVED BY SOURCE WATER SYSTEM - - - - -						36		
GLENN WTR CO #09	2300141	KENOSHA		NATL		36	0.7	
TOTAL POPULATION SERVED BY SOURCE WATER SYSTEM - - - - -						36		
GLENN WTR CO #10	2300137	OZAUKEE		NATL		27	1.1	
TOTAL POPULATION SERVED BY SOURCE WATER SYSTEM - - - - -						27		
GLENN WTR CO #11	2300136	KENOSHA		NATL		60	0.8	
TOTAL POPULATION SERVED BY SOURCE WATER SYSTEM - - - - -						60		
GLENN WTR CO #12	2300139	KENOSHA		NATL		36	0.7	
TOTAL POPULATION SERVED BY SOURCE WATER SYSTEM - - - - -						36		
GLENN WTR CO #13	2300120	KENOSHA		NATL		27	0.7	
TOTAL POPULATION SERVED BY SOURCE WATER SYSTEM - - - - -						27		
GLENN WTR CO #17	2300123	KENOSHA		NATL		36	0.7	
TOTAL POPULATION SERVED BY SOURCE WATER SYSTEM - - - - -						36		
GLENN WTR CO #18	2300124	KENOSHA		NATL		27	0.7	
TOTAL POPULATION SERVED BY SOURCE WATER SYSTEM - - - - -						27		
GLENWOOD CITY	6012060	ST. CROIX	OTHER	ADJ	05/70	950		1.0
TOTAL POPULATION SERVED BY SOURCE WATER SYSTEM - - - - -						950		
GRAFTON	2460111	OZAUKEE	Acid	ADJ	08/69	9066		1.0
TOTAL POPULATION SERVED BY SOURCE WATER SYSTEM - - - - -						9066		
GRANTSBURG	8070310	BURNETT	Acid	ADJ	01/65	1153		1.0
TOTAL POPULATION SERVED BY SOURCE WATER SYSTEM - - - - -						1153		
GREEN BAY	4050356	BROWN	Acid	ADJ	08/57	87899		1.0
TOTAL POPULATION SERVED BY SOURCE WATER SYSTEM - - - - -						87899		

POPULATION SERVED FLUORIDATED DRINKING WATER BY SOURCE SYSTEM,
CONSECUTIVE SYSTEM, AND COUNTY WITHIN STATE (AS OF 12/31/92)

WISCONSIN

WATER SYSTEMS AND CONSECUTIVE SYSTEMS SERVED	EPA ID NO	COUNTY	CHEM USED	STATUS	FLUOR START DATE	POP SERVED	NATURAL SYSTEMS NAT LEVEL	OPT LEVEL
GREEN BRIAR APTS	2460129	OZAUKEE			NATL	240	1.3	
TOTAL POPULATION SERVED BY SOURCE WATER SYSTEM - - - - -						240		
GREENFIELD-TOWN VIEW WTR COOP	2410573	MILWAUKEE			NATL	360	1.0	
TOTAL POPULATION SERVED BY SOURCE WATER SYSTEM - - - - -						360		
GREENLEAF	4050466	BROWN			NATL	450	0.7	
TOTAL POPULATION SERVED BY SOURCE WATER SYSTEM - - - - -						450		
GREENWOOD	6100328	CLARK	Acid	ADJ	06/72	1124		1.0
TOTAL POPULATION SERVED BY SOURCE WATER SYSTEM - - - - -						1124		
GRESHAM	4590454	SHAWANO			NATL	534	1.4	
TOTAL POPULATION SERVED BY SOURCE WATER SYSTEM - - - - -						534		
GUERNSEY MEADOWS WTR UTIL	2680258	WAUKESHA			NATL	25	0.9	
TOTAL POPULATION SERVED BY SOURCE WATER SYSTEM - - - - -						25		
HALES HAPPINESS SUBD	2410575	MILWAUKEE			NATL	576	0.8	
TOTAL POPULATION SERVED BY SOURCE WATER SYSTEM - - - - -						576		
HARMONY GROVE	1110065	COLUMBIA	Acid	ADJ	11/64	55		1.0
TOTAL POPULATION SERVED BY SOURCE WATER SYSTEM - - - - -						55		
HARTFORD	2670110	WASHINGTON	Acid	ADJ	01/50	6499		1.0
TOTAL POPULATION SERVED BY SOURCE WATER SYSTEM - - - - -						6499		
HARTLAND	2680205	WAUKESHA	Acid	ADJ	04/69	5559		1.0
TOTAL POPULATION SERVED BY SOURCE WATER SYSTEM - - - - -						5559		
HAYWARD	8580532	SAWYER	Acid	ADJ	/51	1698		1.0
TOTAL POPULATION SERVED BY SOURCE WATER SYSTEM - - - - -						1698		
HAZEL GREEN	1220102	GRANT	Acid	ADJ	/61	1282		1.0
TOTAL POPULATION SERVED BY SOURCE WATER SYSTEM - - - - -						1282		

POPULATION SERVED FLUORIDATED DRINKING WATER BY SOURCE SYSTEM,
CONSECUTIVE SYSTEM, AND COUNTY WITHIN STATE (AS OF 12/31/92)

WISCONSIN

WATER SYSTEMS AND CONSECUTIVE SYSTEMS SERVED	EPA ID NO	COUNTY	CHEM USED	STATUS	FLUOR START DATE	POP SERVED	NATURAL SYSTEMS NAT LEVEL	OPT LEVEL
HICKORY HAVEN MOBILE CT	2520196	RACINE		NATL		303	1.2	
TOTAL POPULATION SERVED BY SOURCE WATER SYSTEM - - - - -						303		
HOLLAND S.D.	4050726	OUTAGAMIE		NATL		280	1.8	
TOTAL POPULATION SERVED BY SOURCE WATER SYSTEM - - - - -						280		
HORICON	1140146	DODGE	NaF	ADJ	05/52	3584		1.0
TOTAL POPULATION SERVED BY SOURCE WATER SYSTEM - - - - -						3584		
HORTONVILLE	4450411	OUTAGAMIE	Acid	ADJ	12/68	2016		1.0
TOTAL POPULATION SERVED BY SOURCE WATER SYSTEM - - - - -						2016		
HOWARD	4050468	BROWN		NATL		8240	1.2	
TOTAL POPULATION SERVED BY SOURCE WATER SYSTEM - - - - -						8240		
HOWELL AVE EST	2410591	MILWAUKEE		NATL		200	0.8	
TOTAL POPULATION SERVED BY SOURCE WATER SYSTEM - - - - -						200		
HUDSON	6560087	ST. CROIX	Acid	ADJ	02/64	6378		1.0
NORTH HUDSON	6560133	ST. CROIX		CONS		2951		
TOTAL POPULATION SERVED BY SOURCE WATER SYSTEM - - - - -						9329		
HUNTINGTON PARK	2460151	OZAUKEE		NATL		25	0.9	
TOTAL POPULATION SERVED BY SOURCE WATER SYSTEM - - - - -						25		
INDEPENDENCE	6620276	TREMPEALEAU	Acid	ADJ	06/73	1180		1.0
TOTAL POPULATION SERVED BY SOURCE WATER SYSTEM - - - - -						1180		
JANESVILLE	1540127	ROCK	Acid	ADJ	02/49	51071		1.0
TOTAL POPULATION SERVED BY SOURCE WATER SYSTEM - - - - -						51071		
JEFFERSON	1280104	JEFFERSON	Acid	ADJ	08/63	5647		1.0
TOTAL POPULATION SERVED BY SOURCE WATER SYSTEM - - - - -						5647		
JENSENS MOBILE HOME VILLAGE	2520190	RACINE		NATL		130	1.0	
TOTAL POPULATION SERVED BY SOURCE WATER SYSTEM - - - - -						130		

POPULATION SERVED FLUORIDATED DRINKING WATER BY SOURCE SYSTEM,
CONSECUTIVE SYSTEM, AND COUNTY WITHIN STATE (AS OF 12/31/92)

WISCONSIN

WATER SYSTEMS AND CONSECUTIVE SYSTEMS SERVED	EPA ID NO	COUNTY	CHEM USED	STATUS	FLUOR START DATE	POP SERVED	NATURAL SYSTEMS NAT LEVEL	OPT LEVEL
JOHNSON CREEK	1280107	JEFFERSON	Acid	ADJ	01/62	1136		1.0
TOTAL POPULATION SERVED BY SOURCE WATER SYSTEM - - - - -						1136		
JUNEAU	1140058	DODGE	Acid	ADJ	/82	2045		1.0
TOTAL POPULATION SERVED BY SOURCE WATER SYSTEM - - - - -						2045		
KANSASVILLE-EAGLE LK MANOR #4	2520183	RACINE		NATL		400	0.8	
TOTAL POPULATION SERVED BY SOURCE WATER SYSTEM - - - - -						400		
KAUKAUNA	4450336	OUTAGAMIE		NATL		11310	1.9	
TOTAL POPULATION SERVED BY SOURCE WATER SYSTEM - - - - -						11310		
KENOSHA SOMERS	2300046 2300158	KENOSHA KENOSHA	Acid	ADJ CONS	11/64	87711 1700		1.0
TOTAL POPULATION SERVED BY SOURCE WATER SYSTEM - - - - -						89411		
KENOSHA MOBILE COURTS	2300115	KENOSHA		NATL		250	1.7	
TOTAL POPULATION SERVED BY SOURCE WATER SYSTEM - - - - -						250		
KESHENA PLEASANT PRAIRIE-CAROL BEACH PLEASANT PRAIRIE-SOUTH KENOSHA	5500503 2300064 2300063	MENOMINEE KENOSHA KENOSHA	Acid	ADJ CONS CONS	10/61	400 100 200		1.0
TOTAL POPULATION SERVED BY SOURCE WATER SYSTEM - - - - -						700		
KEWASKUM	2670112	WASHINGTON	Acid	ADJ	11/62	2901		1.0
TOTAL POPULATION SERVED BY SOURCE WATER SYSTEM - - - - -						2901		
KEWAUNEE	4310281	KEWAUNEE		NATL		2801	0.9	
TOTAL POPULATION SERVED BY SOURCE WATER SYSTEM - - - - -						2801		
KIELER	1220103	GRANT	Acid	ADJ	07/70	475		1.0
TOTAL POPULATION SERVED BY SOURCE WATER SYSTEM - - - - -						475		
KILTYS KOUNTRY KOURT	7370167	MARATHON		NATL		150	0.9	
TOTAL POPULATION SERVED BY SOURCE WATER SYSTEM - - - - -						150		
KIMBERLY COMBINED LOCKS	4450342 4450409	OUTAGAMIE OUTAGAMIE		NATL CONS		5881 2573	1.3	
TOTAL POPULATION SERVED BY SOURCE WATER SYSTEM - - - - -						8454		

POPULATION SERVED FLUORIDATED DRINKING WATER BY SOURCE SYSTEM,
CONSECUTIVE SYSTEM, AND COUNTY WITHIN STATE (AS OF 12/31/92)

WISCONSIN

WATER SYSTEMS AND CONSECUTIVE SYSTEMS SERVED	EPA ID NO	COUNTY	CHEM USED	STATUS	FLUOR START DATE	POP SERVED	NATURAL SYSTEMS NAT LEVEL	OPT LEVEL
LA CROSSE	2030960	LA CROSSE	Acid	ADJ	10/88	48347		1.0
TOTAL POPULATION SERVED BY SOURCE WATER SYSTEM - - - - -						48347		
LAC COURTE OREILLES RES	5500301	SAWYER	Acid	ADJ	06/71	689		1.0
TOTAL POPULATION SERVED BY SOURCE WATER SYSTEM - - - - -						689		
LAC DU FLAMBEAU RES	5500402	VILAS	Acid	ADJ	06/79	865		1.0
TOTAL POPULATION SERVED BY SOURCE WATER SYSTEM - - - - -						865		
LADYSMITH	8550131	RUSK	Acid	ADJ	01/66	3826		1.0
TOTAL POPULATION SERVED BY SOURCE WATER SYSTEM - - - - -						3826		
LAKE GENEVA	2650066	WALWORTH	Acid	ADJ	05/51	5607		1.0
TOTAL POPULATION SERVED BY SOURCE WATER SYSTEM - - - - -						5607		
LAKE MEADOWS SUBD	2680228	WAUKESHA			NATL	750	0.8	
TOTAL POPULATION SERVED BY SOURCE WATER SYSTEM - - - - -						750		
LAKE MILLS	1280108	JEFFERSON	Acid	ADJ	07/62	3670		1.0
TOTAL POPULATION SERVED BY SOURCE WATER SYSTEM - - - - -						3670		
LAKEVIEW MH COURT	4310284	KEWAUNEE			NATL	66	1.4	
TOTAL POPULATION SERVED BY SOURCE WATER SYSTEM - - - - -						66		
LANCASTER	1220107	GRANT	Acid	ADJ	02/61	4076		1.0
TOTAL POPULATION SERVED BY SOURCE WATER SYSTEM - - - - -						4076		
LAONA	7210108	FOREST	Acid	ADJ	09/69	950		1.0
TOTAL POPULATION SERVED BY SOURCE WATER SYSTEM - - - - -						950		
LEMONT UTILITY-LAC DU COURS	2460117	OZAUKEE			NATL	600	0.9	
TOTAL POPULATION SERVED BY SOURCE WATER SYSTEM - - - - -						600		
LEMONT UTILITY-WHITMAN PL	2460112	OZAUKEE			NATL	1000	0.9	
TOTAL POPULATION SERVED BY SOURCE WATER SYSTEM - - - - -						1000		

POPULATION SERVED FLUORIDATED DRINKING WATER BY SOURCE SYSTEM,
CONSECUTIVE SYSTEM, AND COUNTY WITHIN STATE (AS OF 12/31/92)

WISCONSIN

WATER SYSTEMS AND CONSECUTIVE SYSTEMS SERVED	EPA ID NO	COUNTY	CHEM USED	STATUS	FLUOR START DATE	POP SERVED	NATURAL SYSTEMS NAT LEVEL	OPT LEVEL
LITTLE CHUTE	4450338	OUTAGAMIE			NATL	7907	1.6	
TOTAL POPULATION SERVED BY SOURCE WATER SYSTEM - - - - -						7907		
LODI	1110101	COLUMBIA	Acid		ADJ 06/52	75		1.0
TOTAL POPULATION SERVED BY SOURCE WATER SYSTEM - - - - -						75		
LONE ROCK	1530061	RICHLAND	Acid		ADJ 08/72	577		1.0
TOTAL POPULATION SERVED BY SOURCE WATER SYSTEM - - - - -						577		
LOOKOUT DRIVE WTR ASSN	2681085	WAUKESHA			NATL	28	0.9	
TOTAL POPULATION SERVED BY SOURCE WATER SYSTEM - - - - -						28		
LOYAL	6100329	CLARK	Acid		ADJ 01/82	1252		1.0
TOTAL POPULATION SERVED BY SOURCE WATER SYSTEM - - - - -						1252		
LUCK	6490338	POLK	Acid		ADJ 12/69	997		1.0
TOTAL POPULATION SERVED BY SOURCE WATER SYSTEM - - - - -						997		
LUXEMBURG	4310282	KEWAUNEE			NATL	1040	0.7	
TOTAL POPULATION SERVED BY SOURCE WATER SYSTEM - - - - -						1040		
MADISON	1130224	DANE	Acid		ADJ 06/48	170616		1.0
MAPLE BLUFF	1130234	DANE			CONS	1350		
SHOREWOOD HILLS	1130236	DANE			CONS	1800		
WAUNONA S.D.	1130742	DANE			CONS	1200		
TOTAL POPULATION SERVED BY SOURCE WATER SYSTEM - - - - -						174966		
MANITOWOC	4360364	MANITOWOC	NaSiF6		ADJ 11/68	33430		1.0
TOTAL POPULATION SERVED BY SOURCE WATER SYSTEM - - - - -						33430		
MARATHON CITY	7370151	MARATHON	Acid		ADJ /78	1552		1.0
TOTAL POPULATION SERVED BY SOURCE WATER SYSTEM - - - - -						1552		
MARINETTE	4380395	MARINETTE	Acid		ADJ 03/51	12696		1.0
TOTAL POPULATION SERVED BY SOURCE WATER SYSTEM - - - - -						12696		
MARION	4690396	WAUPACA	Acid		ADJ 05/66	1348		1.0
TOTAL POPULATION SERVED BY SOURCE WATER SYSTEM - - - - -						1348		

POPULATION SERVED FLUORIDATED DRINKING WATER BY SOURCE SYSTEM,
CONSECUTIVE SYSTEM, AND COUNTY WITHIN STATE (AS OF 12/31/92)

WISCONSIN

WATER SYSTEMS AND CONSECUTIVE SYSTEMS SERVED	EPA	COUNTY	CHEM USED	STATUS	FLUOR	POP SERVED	NATURAL SYSTEMS		
	ID NO				START DATE		NAT LEVEL	OPT LEVEL	
MISHICOT	4360430	MANITOWOC			NATL	1503	0.7		
	TOTAL POPULATION SERVED BY SOURCE WATER SYSTEM - - - - -						1503		
MONDOVI	6060193	BUFFALO	NaF	ADJ	02/62	2545		1.0	
	TOTAL POPULATION SERVED BY SOURCE WATER SYSTEM - - - - -						2545		
MONONA	1130245	DANE	Acid	ADJ	10/56	8809		1.0	
	TOTAL POPULATION SERVED BY SOURCE WATER SYSTEM - - - - -						8809		
MONROE	1230078	GREEN	Acid	ADJ	03/66	10027		1.0	
	TOTAL POPULATION SERVED BY SOURCE WATER SYSTEM - - - - -						10027		
MONTICELLO	1230083	GREEN	NaSiF6	ADJ	09/64	1021		1.0	
	TOTAL POPULATION SERVED BY SOURCE WATER SYSTEM - - - - -						1021		
MORRISONVILLE	1130246	DANE	Acid	ADJ	09/62	300		1.0	
	TOTAL POPULATION SERVED BY SOURCE WATER SYSTEM - - - - -						300		
MOUNT HOREB	1130247	DANE	Acid	ADJ	02/52	3251		1.0	
	TOTAL POPULATION SERVED BY SOURCE WATER SYSTEM - - - - -						3251		
MUKWONAGO	2680209	WAUKESHA	Acid	ADJ	05/49	4056		1.0	
	TOTAL POPULATION SERVED BY SOURCE WATER SYSTEM - - - - -						4056		
NEENAH	4710348	WINNEBAGO	NaSiF6	ADJ	10/50	23272		1.0	
	TOTAL POPULATION SERVED BY SOURCE WATER SYSTEM - - - - -						23272		
NEILLSVILLE	6100330	CLARK	Acid	ADJ	12/54	2780		1.0	
	TOTAL POPULATION SERVED BY SOURCE WATER SYSTEM - - - - -						2780		
NEKOOSA	7720169	WOOD	Acid	ADJ	06/59	2519		1.0	
	TOTAL POPULATION SERVED BY SOURCE WATER SYSTEM - - - - -						2519		
NEOPIT	5500502	MENOMINEE	Acid	ADJ	01/51	1400		1.0	
	TOTAL POPULATION SERVED BY SOURCE WATER SYSTEM - - - - -						1400		

POPULATION SERVED FLUORIDATED DRINKING WATER BY SOURCE SYSTEM,
CONSECUTIVE SYSTEM, AND COUNTY WITHIN STATE (AS OF 12/31/92)

WISCONSIN

WATER SYSTEMS AND CONSECUTIVE SYSTEMS SERVED	EPA ID NO	COUNTY	CHEM USED	STATUS	FLUOR START DATE	POP SERVED	NATURAL SYSTEMS NAT LEVEL	OPT LEVEL
NEUFELD BUILDERS APTS	2680186	WAUKESHA			NATL	35	0.8	
TOTAL POPULATION SERVED BY SOURCE WATER SYSTEM - - - - -						35		
NEW BERLIN	2680217	MILWAUKEE			NATL	9000	0.8	
TOTAL POPULATION SERVED BY SOURCE WATER SYSTEM - - - - -						9000		
NEW GLARUS	1230084	GREEN	Acid	ADJ	02/52	1763		1.0
TOTAL POPULATION SERVED BY SOURCE WATER SYSTEM - - - - -						1763		
NEW HOLSTEIN	4080270	CALUMET	Acid	ADJ	09/53	3412		1.0
TOTAL POPULATION SERVED BY SOURCE WATER SYSTEM - - - - -						3412		
NEW LONDON	4690398	OUTAGAMIE	Acid	ADJ	09/69	6210		1.0
TOTAL POPULATION SERVED BY SOURCE WATER SYSTEM - - - - -						6210		
NEW MEDICAL REHABILITATION CTR	2520204	RACINE			NATL	87	0.9	
TOTAL POPULATION SERVED BY SOURCE WATER SYSTEM - - - - -						87		
NEW RICHMOND	6560126	ST. CROIX	Acid	ADJ	07/60	4901		1.0
TOTAL POPULATION SERVED BY SOURCE WATER SYSTEM - - - - -						4901		
NIAGARA	4380439	MARINETTE	Acid	ADJ	01/51	2079		1.0
TOTAL POPULATION SERVED BY SOURCE WATER SYSTEM - - - - -						2079		
NORTH FOND DU LAC	4200405	FOND DU LAC	Acid	ADJ	03/73	3844		1.0
TOTAL POPULATION SERVED BY SOURCE WATER SYSTEM - - - - -						3844		
NORTH FREEDOM	1570096	SAUK	Acid	ADJ	11/63	616		1.0
TOTAL POPULATION SERVED BY SOURCE WATER SYSTEM - - - - -						616		
NORTH PEDERSEN WELL ASSN	2520722	RACINE			NATL	100	0.9	
TOTAL POPULATION SERVED BY SOURCE WATER SYSTEM - - - - -						100		
NORTH SHORE HEALTH CARE CTR	2410586	MILWAUKEE			NATL	350	0.8	
TOTAL POPULATION SERVED BY SOURCE WATER SYSTEM - - - - -						350		
NORTH SHORE WTR-WHITEFISH BAY	2410597	MILWAUKEE	NaSiF6	ADJ	07/63	15800		1.0
TOTAL POPULATION SERVED BY SOURCE WATER SYSTEM - - - - -						15800		

POPULATION SERVED FLUORIDATED DRINKING WATER BY SOURCE SYSTEM,
CONSECUTIVE SYSTEM, AND COUNTY WITHIN STATE (AS OF 12/31/92)

WISCONSIN

WATER SYSTEMS AND CONSECUTIVE SYSTEMS SERVED	EPA ID NO	COUNTY	CHEM USED	STATUS	FLUOR START DATE	POP SERVED	NATURAL SYSTEMS NAT LEVEL	OPT LEVEL
OAK CREEK	2410172	MILWAUKEE	Acid	ADJ	04/74	14014		1.0
TOTAL POPULATION SERVED BY SOURCE WATER SYSTEM - - - - -						14014		
OAK CREEK VIEW SUBD 3	2410592	MILWAUKEE		NATL		350	1.1	
TOTAL POPULATION SERVED BY SOURCE WATER SYSTEM - - - - -						350		
OAK RIDGE CARE CTR	2520182	RACINE		NATL		32	1.0	
TOTAL POPULATION SERVED BY SOURCE WATER SYSTEM - - - - -						32		
OAKDALE ESTATES MHP	2300177	KENOSHA		NATL		700	1.0	
TOTAL POPULATION SERVED BY SOURCE WATER SYSTEM - - - - -						700		
OCONOMOWOC	2680227	WAUKESHA	Acid	ADJ	12/53	10600		1.0
TOTAL POPULATION SERVED BY SOURCE WATER SYSTEM - - - - -						10600		
OCONTO	4430495	OCONTO		NATL		4505	1.5	
TOTAL POPULATION SERVED BY SOURCE WATER SYSTEM - - - - -						4505		
OCONTO FALLS	4430496	OCONTO	Acid	ADJ	02/67	2517		1.0
TOTAL POPULATION SERVED BY SOURCE WATER SYSTEM - - - - -						2517		
OLIVER	8160146	DOUGLAS		NATL		253	1.1	
TOTAL POPULATION SERVED BY SOURCE WATER SYSTEM - - - - -						253		
OMRO	4710357	WINNEBAGO	Acid	ADJ	05/59	2763		1.0
TOTAL POPULATION SERVED BY SOURCE WATER SYSTEM - - - - -						2763		
ONALASKA	0632032	LA CROSSE	Acid	ADJ	06/89	9249		1.0
TOTAL POPULATION SERVED BY SOURCE WATER SYSTEM - - - - -						9249		
ONEIDA RESERVATION	5500601	BROWN	Acid	ADJ	06/85	450		1.0
TOTAL POPULATION SERVED BY SOURCE WATER SYSTEM - - - - -						450		
OREGON	1130251	DANE	Acid	ADJ	02/50	3876		1.0
TOTAL POPULATION SERVED BY SOURCE WATER SYSTEM - - - - -						3876		

POPULATION SERVED FLUORIDATED DRINKING WATER BY SOURCE SYSTEM,
CONSECUTIVE SYSTEM, AND COUNTY WITHIN STATE (AS OF 12/31/92)

WISCONSIN

WATER SYSTEMS AND CONSECUTIVE SYSTEMS SERVED	EPA ID NO	COUNTY	CHEM USED	STATUS	FLUOR START DATE	POP SERVED	NATURAL SYSTEMS NAT LEVEL	OPT LEVEL
OSCEOLA	6490341	POLK	Acid	ADJ	08/53	1581		1.0
TOTAL POPULATION SERVED BY SOURCE WATER SYSTEM - - - - -						1581		
OSHKOSH	4710457	WINNEBAGO	NaSiF6	ADJ	01/50	54000		1.0
TOTAL POPULATION SERVED BY SOURCE WATER SYSTEM - - - - -						54000		
PADDOCK LAKE	2300146	KENOSHA			NATL	2207	0.9	
TOTAL POPULATION SERVED BY SOURCE WATER SYSTEM - - - - -						2207		
PALMYRA	1280112	JEFFERSON	Acid	ADJ	03/67	1515		1.0
TOTAL POPULATION SERVED BY SOURCE WATER SYSTEM - - - - -						1515		
PARC VUE APTS (124TH ST)	2680271	WAUKESHA			NATL	60	0.7	
TOTAL POPULATION SERVED BY SOURCE WATER SYSTEM - - - - -						60		
PARDEEVILLE	1110049	COLUMBIA	Acid	ADJ	05/65	1594		1.0
TOTAL POPULATION SERVED BY SOURCE WATER SYSTEM - - - - -						1594		
PARK FALLS	8510130	PRICE	Acid	ADJ	10/63	3192		1.0
TOTAL POPULATION SERVED BY SOURCE WATER SYSTEM - - - - -						3192		
PARK MANOR APTS	2410599	MILWAUKEE			NATL	30	0.8	
TOTAL POPULATION SERVED BY SOURCE WATER SYSTEM - - - - -						30		
PARK PLACE SUBDIVISION	2460066	OZAUKEE			NATL	210	0.7	
TOTAL POPULATION SERVED BY SOURCE WATER SYSTEM - - - - -						210		
PARKVIEW HEALTH CTR	4710456	WINNEBAGO			NATL	790	1.2	
TOTAL POPULATION SERVED BY SOURCE WATER SYSTEM - - - - -						790		
PESHTIGO	4380442	MARINETTE	Acid	ADJ	/82	2807		1.0
TOTAL POPULATION SERVED BY SOURCE WATER SYSTEM - - - - -						2807		
PEWAUKEE	2680229	WAUKESHA	Acid	ADJ	01/54	4637		1.0
TOTAL POPULATION SERVED BY SOURCE WATER SYSTEM - - - - -						4637		
PHILLIPS	8510131	PRICE	Acid	ADJ	11/50	1522		1.0
TOTAL POPULATION SERVED BY SOURCE WATER SYSTEM - - - - -						1522		

POPULATION SERVED FLUORIDATED DRINKING WATER BY SOURCE SYSTEM,
CONSECUTIVE SYSTEM, AND COUNTY WITHIN STATE (AS OF 12/31/92)

WISCONSIN

WATER SYSTEMS AND CONSECUTIVE SYSTEMS SERVED	EPA ID NO	COUNTY	CHEM USED	STATUS	FLUOR START DATE	POP SERVED	NATURAL SYSTEMS NAT LEVEL	OPT LEVEL
PILGRIM MEADOWS #9	2680221	WAUKESHA			NATL	35	0.7	
TOTAL POPULATION SERVED BY SOURCE WATER SYSTEM - - - - -						35		
PLAIN	1570098	SAUK	Acid	ADJ	04/63	676		1.0
TOTAL POPULATION SERVED BY SOURCE WATER SYSTEM - - - - -						676		
PLATTEVILLE	1220115	GRANT	Acid	ADJ	11/64	9580		1.0
TOTAL POPULATION SERVED BY SOURCE WATER SYSTEM - - - - -						9580		
PLEASANT PRAIRIE MHP	2300117	KENOSHA			NATL	105	1.0	
TOTAL POPULATION SERVED BY SOURCE WATER SYSTEM - - - - -						105		
PLEASANT PRAIRIE-INDUSTRIAL PK	2300168	KENOSHA			NATL	300	1.0	
TOTAL POPULATION SERVED BY SOURCE WATER SYSTEM - - - - -						300		
PLEASANT PRAIRIE-TIMBER RIDGE	2300167	KENOSHA			NATL	280	1.0	
TOTAL POPULATION SERVED BY SOURCE WATER SYSTEM - - - - -						280		
PLEASANT PRAIRIE-WATER WORKS	2300109	KENOSHA			NATL	240	1.0	
TOTAL POPULATION SERVED BY SOURCE WATER SYSTEM - - - - -						240		
PLOVER	7500726	PORTAGE	Acid	ADJ	00/89	400		1.0
TOTAL POPULATION SERVED BY SOURCE WATER SYSTEM - - - - -						400		
PLYMOUTH	4600446	SHEBOYGAN	Acid	ADJ	03/66	6027		1.0
TOTAL POPULATION SERVED BY SOURCE WATER SYSTEM - - - - -						6027		
PORT EDWARDS	7720113	WOOD	Acid	ADJ	07/54	2077		1.0
TOTAL POPULATION SERVED BY SOURCE WATER SYSTEM - - - - -						2077		
PORT WASHINGTON	2460054	OZAUKEE	Acid	ADJ	09/50	8500		1.0
TOTAL POPULATION SERVED BY SOURCE WATER SYSTEM - - - - -						8500		
PORTAGE	1110039	COLUMBIA	Acid	ADJ	03/51	10000		1.0
TOTAL POPULATION SERVED BY SOURCE WATER SYSTEM - - - - -						10000		

POPULATION SERVED FLUORIDATED DRINKING WATER BY SOURCE SYSTEM,
CONSECUTIVE SYSTEM, AND COUNTY WITHIN STATE (AS OF 12/31/92)

WISCONSIN

WATER SYSTEMS AND CONSECUTIVE SYSTEMS SERVED	EPA ID NO	COUNTY	CHEM USED	STATUS	FLUOR START DATE	POP SERVED	NATURAL SYSTEMS NAT LEVEL	OPT LEVEL
POTOSI	1220117	GRANT	Acid	ADJ	/62	736		1.0
TOTAL POPULATION SERVED BY SOURCE WATER SYSTEM - - - - -						736		
POYNETTE	1110037	COLUMBIA	Acid	ADJ	10/52	1447		1.0
TOTAL POPULATION SERVED BY SOURCE WATER SYSTEM - - - - -						1447		
PRAIRIE DU SAC	1570100	SAUK	Acid	ADJ	04/64	2145		1.0
TOTAL POPULATION SERVED BY SOURCE WATER SYSTEM - - - - -						2145		
PRESCOTT	6480243	PIERCE	Acid	ADJ	04/72	2654		1.0
TOTAL POPULATION SERVED BY SOURCE WATER SYSTEM - - - - -						2654		
PULASKI	4050355	BROWN	Acid	ADJ	04/69	1875		1.0
TOTAL POPULATION SERVED BY SOURCE WATER SYSTEM - - - - -						1875		
QUIET COUNTRY HOMES #1	4360434	MANITOWOC		NATL		60	1.2	
TOTAL POPULATION SERVED BY SOURCE WATER SYSTEM - - - - -						60		
RACINE	2520062	RACINE	NaSiF6	ADJ	03/50	125000		1.0
CALEDONIA U.D.	2520027	RACINE		CONS		1500		
NORTH PARK	2520185	RACINE		CONS		3000		
SOUTH LAWN S.D.	2520197	RACINE		CONS		1540		
STURTEVANT	2520195	RACINE		CONS		4130		
WIND POINT	2520191	RACINE		CONS		479		
TOTAL POPULATION SERVED BY SOURCE WATER SYSTEM - - - - -						135649		
RACINE CADDY VISTA SAN DIST	2520180	RACINE		NATL		1200	0.8	
TOTAL POPULATION SERVED BY SOURCE WATER SYSTEM - - - - -						1200		
RAINBOW LAKE MANOR TR CT	2300166	KENOSHA		NATL		260	0.7	
TOTAL POPULATION SERVED BY SOURCE WATER SYSTEM - - - - -						260		
RANDOLPH	1110125	COLUMBIA	Acid	ADJ	01/66	1691		1.0
TOTAL POPULATION SERVED BY SOURCE WATER SYSTEM - - - - -						1691		
RANGE LINE HILLS	2460119	OZAUKEE		NATL		45	1.1	
TOTAL POPULATION SERVED BY SOURCE WATER SYSTEM - - - - -						45		

POPULATION SERVED FLUORIDATED DRINKING WATER BY SOURCE SYSTEM,
CONSECUTIVE SYSTEM, AND COUNTY WITHIN STATE (AS OF 12/31/92)

WISCONSIN

WATER SYSTEMS AND CONSECUTIVE SYSTEMS SERVED	EPA ID NO	COUNTY	CHEM USED	STATUS	FLUOR START DATE	POP SERVED	NATURAL SYSTEMS NAT LEVEL	OPT LEVEL
RAVINE FARMS HW OWNER'S ASSN	2460124	OZAUKEE			NATL	88	0.8	
						88		
RED CLIFF RESERVATION	5500802	BAYFIELD	Acid	ADJ	/84	421		1.0
						421		
REEDSBURG	1570102	SAUK	Acid	ADJ	02/50	5038		1.0
						5038		
RHINELANDER	7440126	ONEIDA	Acid	ADJ	03/66	8684		1.0
						8684		
RIB MOUNTAIN S.D.	0737066	MARATHON	Acid	ADJ	06/89	6200		1.0
						6200		
RICE LAKE	6030138	BARRON	Acid	ADJ	01/52	7691		1.0
						7691		
RICHLAND CENTER	1530068	RICHLAND	Acid	ADJ	12/49	4923		1.0
						4923		
RIDGE VIEW NURSING CTR	4050469	BROWN			NATL	30	1.4	
						30		
RIO	1110111	COLUMBIA	Acid	ADJ	12/61	785		1.0
						785		
RIPON	4200476	FOND DU LAC	Acid	ADJ	06/51	7111		1.0
						7111		
RIVER FALLS	6480246	PIERCE	Acid	ADJ	12/62	10846		1.0
						10846		
RIVER GARDEN APTS	2460139	OZAUKEE			NATL	75	0.7	
						75		
RIVER GLEN	2460136	OZAUKEE			NATL	150	0.8	
						150		

POPULATION SERVED FLUORIDATED DRINKING WATER BY SOURCE SYSTEM,
CONSECUTIVE SYSTEM, AND COUNTY WITHIN STATE (AS OF 12/31/92)

WISCONSIN

WATER SYSTEMS AND CONSECUTIVE SYSTEMS SERVED	EPA ID NO	COUNTY	CHEM USED	STATUS	FLUOR START DATE	POP SERVED	NATURAL SYSTEMS NAT LEVEL	OPT LEVEL
RIVER HILLS APTS	4700539	WAUSHARA			NATL	25	0.9	
TOTAL POPULATION SERVED BY SOURCE WATER SYSTEM - - - - -						25		
ROMANESKO MHP	4450420	OUTAGAMIE			NATL	80	1.5	
TOTAL POPULATION SERVED BY SOURCE WATER SYSTEM - - - - -						80		
ROTHSCHILD	7370161	MARATHON	Acid	ADJ	09/64	3338		1.0
TOTAL POPULATION SERVED BY SOURCE WATER SYSTEM - - - - -						3338		
RUSTIC ACRES MHP	4430494	OCONTO			NATL	111	1.6	
TOTAL POPULATION SERVED BY SOURCE WATER SYSTEM - - - - -						111		
SAUK CITY	1570105	SAUK	Acid	ADJ	12/66	2703		1.0
TOTAL POPULATION SERVED BY SOURCE WATER SYSTEM - - - - -						2703		
SAUKVILLE	2460134	OZAUKEE	Acid	ADJ	/72	3494		1.0
TOTAL POPULATION SERVED BY SOURCE WATER SYSTEM - - - - -						3494		
SCHOENIKE MHP #1	4590468	SHAWANO			NATL	68	1.6	
TOTAL POPULATION SERVED BY SOURCE WATER SYSTEM - - - - -						68		
SCHOENIKE MHP #2	4590452	SHAWANO			NATL	100	1.6	
TOTAL POPULATION SERVED BY SOURCE WATER SYSTEM - - - - -						100		
SCHOFIELD	7370162	MARATHON	Acid	ADJ	05/64	2577		1.0
TOTAL POPULATION SERVED BY SOURCE WATER SYSTEM - - - - -						2577		
SCOTT S.D.	4050071	BROWN			NATL	610	2.5	
TOTAL POPULATION SERVED BY SOURCE WATER SYSTEM - - - - -						610		
SHADY NOOK TR PK #1	2300174	KENOSHA			NATL	50	0.9	
TOTAL POPULATION SERVED BY SOURCE WATER SYSTEM - - - - -						50		
SHADY NOOK TR PK #2	2300175	KENOSHA			NATL	50	1.0	
TOTAL POPULATION SERVED BY SOURCE WATER SYSTEM - - - - -						50		

POPULATION SERVED FLUORIDATED DRINKING WATER BY SOURCE SYSTEM,
CONSECUTIVE SYSTEM, AND COUNTY WITHIN STATE (AS OF 12/31/92)

WISCONSIN

WATER SYSTEMS AND CONSECUTIVE SYSTEMS SERVED	EPA ID NO	COUNTY	CHEM USED	STATUS	FLUOR START DATE	POP SERVED	NATURAL SYSTEMS NAT LEVEL	OPT LEVEL
SHARON	2650145	WALWORTH	Acid	ADJ	/82	1280		1.0
TOTAL POPULATION SERVED BY SOURCE WATER SYSTEM - - - - -						1280		
SHAWANO LAKE S.D.	4590457	SHAWANO		NATL		4950	0.9	
TOTAL POPULATION SERVED BY SOURCE WATER SYSTEM - - - - -						4950		
SHEBOYGAN	4600354	SHEBOYGAN	NaSiF6	ADJ	02/46	48085		1.0
KOHLER	4600444	SHEBOYGAN		CONS		1651		
SHEBOYGAN FALLS	4600455	SHEBOYGAN		CONS		4771		
TOTAL POPULATION SERVED BY SOURCE WATER SYSTEM - - - - -						54507		
SHELBY S.D.	2032390	LA CROSSE	Acid	ADJ	10/88	500		1.0
TOTAL POPULATION SERVED BY SOURCE WATER SYSTEM - - - - -						500		
SHELL LAKE	8660304	WASHBURN	Acid	ADJ	05/52	1135		1.0
TOTAL POPULATION SERVED BY SOURCE WATER SYSTEM - - - - -						1135		
SHULLSBURG	3007490	LAFAYETTE	Acid	ADJ	07/56	1484		1.0
TOTAL POPULATION SERVED BY SOURCE WATER SYSTEM - - - - -						1484		
SIREN	8070311	BURNETT	Acid	ADJ	07/73	896		1.0
TOTAL POPULATION SERVED BY SOURCE WATER SYSTEM - - - - -						896		
SOLDIERS GROVE	6120252	CRAWFORD	Acid	ADJ	/50	622		1.0
TOTAL POPULATION SERVED BY SOURCE WATER SYSTEM - - - - -						622		
SOMMERS MHP #1	4600459	SHEBOYGAN		NATL		120	0.9	
TOTAL POPULATION SERVED BY SOURCE WATER SYSTEM - - - - -						120		
SOMMERS MHP #2	4600460	SHEBOYGAN		NATL		100	0.8	
TOTAL POPULATION SERVED BY SOURCE WATER SYSTEM - - - - -						100		
SOMMERS MHP #3	4600461	SHEBOYGAN		NATL		100	0.8	
TOTAL POPULATION SERVED BY SOURCE WATER SYSTEM - - - - -						100		
SOUTH MILWAUKEE	2410144	MILWAUKEE	Acid	ADJ	06/52	20512		1.0
TOTAL POPULATION SERVED BY SOURCE WATER SYSTEM - - - - -						20512		

POPULATION SERVED FLUORIDATED DRINKING WATER BY SOURCE SYSTEM,
CONSECUTIVE SYSTEM, AND COUNTY WITHIN STATE (AS OF 12/31/92)

WISCONSIN

WATER SYSTEMS AND CONSECUTIVE SYSTEMS SERVED	EPA ID NO	COUNTY	CHEM USED	STATUS	FLUOR START DATE	POP SERVED	NATURAL SYSTEMS NAT LEVEL	OPT LEVEL
SOUTH PETERSON WELL ASSN	2520179	RACINE			NATL	100	1.0	
						100		
						100		
SOUTH WAYNE	3007710	LAFAYETTE	Acid	ADJ	08/68	495		1.0
						495		
						495		
SOUTHERN WIS CNTR-DEVEL DIS	2520199	RACINE			NATL	900	1.0	
						900		
						900		
SPARTA	6420297	MONROE	Acid	ADJ	10/51	6934		1.0
						6934		
						6934		
SPENCER	7370108	MARATHON	Acid	ADJ	09/74	1754		1.0
						1754		
						1754		
SPOONER	8660305	WASHBURN	Acid	ADJ	05/52	2530		1.0
						2530		
						2530		
SPRING GREEN	1570109	SAUK	Acid	ADJ	12/51	1265		1.0
						1265		
						1265		
SPRING VALLEY	6480249	PIERCE	Acid	ADJ	05/73	987		1.0
						987		
						987		
ST BENEDICTS ABBEY	2300382	KENOSHA			NATL	40	1.0	
						40		
						40		
ST ELIZABETH NURSING HOME	2680257	WAUKESHA			NATL	30	0.7	
						30		
						30		
ST. CROIX RESERVATION	5500901	BURNETT	Acid	ADJ	06/84	200		1.0
						200		
						200		
ST. NAZIANZ	4360433	MANITOWOC	Acid	ADJ	/81	738		1.0
						738		
						738		
STANLEY	6090462	CHIPPEWA	Acid	ADJ	/82	2095		1.0
						2095		
						2095		

POPULATION SERVED FLUORIDATED DRINKING WATER BY SOURCE SYSTEM,
CONSECUTIVE SYSTEM, AND COUNTY WITHIN STATE (AS OF 12/31/92)

WISCONSIN

WATER SYSTEMS AND CONSECUTIVE SYSTEMS SERVED	EPA ID NO	COUNTY	CHEM USED	STATUS	FLUOR START DATE	POP SERVED	NATURAL SYSTEMS NAT LEVEL	OPT LEVEL
STEVENS POINT	7500141	PORTAGE	Acid	ADJ	08/72	23479		1.0
TOTAL POPULATION SERVED BY SOURCE WATER SYSTEM - - - - -						23479		
STOCKBRIDGE-MUNSEE RESERVATION	5501001	SHAWANO	Acid	ADJ	06/84	400		1.0
TOTAL POPULATION SERVED BY SOURCE WATER SYSTEM - - - - -						400		
STOUGHTON	1130078	DANE	Acid	ADJ	09/49	7589		1.0
TOTAL POPULATION SERVED BY SOURCE WATER SYSTEM - - - - -						7589		
STRUM	6620331	TREMPEALEAU	Acid	ADJ	01/67	944		1.0
TOTAL POPULATION SERVED BY SOURCE WATER SYSTEM - - - - -						944		
STURGEON BAY	4150526	DOOR	Acid	ADJ	05/62	5000		1.0
TOTAL POPULATION SERVED BY SOURCE WATER SYSTEM - - - - -						5000		
SUN PRAIRIE	1130258	DANE	Acid	ADJ	03/50	12931		1.0
TOTAL POPULATION SERVED BY SOURCE WATER SYSTEM - - - - -						12931		
SUPERIOR	8160147	DOUGLAS	Acid	ADJ	/83	29571		1.0
TOTAL POPULATION SERVED BY SOURCE WATER SYSTEM - - - - -						29571		
TAYCHEEDAH CORRECTIONAL INST	4200478	FOND DU LAC				160	0.7	
TOTAL POPULATION SERVED BY SOURCE WATER SYSTEM - - - - -						160		
TENNYSON	1220120	GRANT		ADJ	/62	476		1.0
TOTAL POPULATION SERVED BY SOURCE WATER SYSTEM - - - - -						476		
THERESA	1140154	DODGE	NaF	ADJ	07/68	766		1.0
TOTAL POPULATION SERVED BY SOURCE WATER SYSTEM - - - - -						766		
THIENSVILLE-CENTURY EST #2	2460144	OZAUKEE				160	0.7	
TOTAL POPULATION SERVED BY SOURCE WATER SYSTEM - - - - -						160		
THIENSVILLE-VILLAGE HEIGHTS	2460145	OZAUKEE				131	0.7	
TOTAL POPULATION SERVED BY SOURCE WATER SYSTEM - - - - -						131		

POPULATION SERVED FLUORIDATED DRINKING WATER BY SOURCE SYSTEM,
CONSECUTIVE SYSTEM, AND COUNTY WITHIN STATE (AS OF 12/31/92)

WISCONSIN

WATER SYSTEMS AND CONSECUTIVE SYSTEMS SERVED	EPA ID NO	COUNTY	CHEM USED	STATUS	FLUOR START DATE	POP SERVED	NATURAL SYSTEMS NAT LEVEL	OPT LEVEL
TIGERTON	4590462	SHAWANO	Acid	ADJ	06/70	865		1.0
TOTAL POPULATION SERVED BY SOURCE WATER SYSTEM - - - - -						865		
TOMAHAWK	7350127	LANGLADE	Acid	ADJ	06/51	3527		1.0
TOTAL POPULATION SERVED BY SOURCE WATER SYSTEM - - - - -						3527		
TOWN VIEW WATER CORP	2410573	MILWAUKEE		NATL		403	0.7	
TOTAL POPULATION SERVED BY SOURCE WATER SYSTEM - - - - -						403		
TREMPEALEAU	6620332	TREMPEALEAU	NaF	ADJ	11/52	956		1.0
TOTAL POPULATION SERVED BY SOURCE WATER SYSTEM - - - - -						956		
TWIN LAKES-VAN WOODS	2300153	KENOSHA		NATL		80	0.7	
TOTAL POPULATION SERVED BY SOURCE WATER SYSTEM - - - - -						80		
TWO RIVERS	4360436	MANITOWOC	NaSiF6	ADJ	05/53	13354		1.0
TOTAL POPULATION SERVED BY SOURCE WATER SYSTEM - - - - -						13354		
UNION GROVE	2520200	RACINE		NATL		3614	1.1	
TOTAL POPULATION SERVED BY SOURCE WATER SYSTEM - - - - -						3614		
VALDERS	4360437	MANITOWOC	Acid	ADJ	/81	973		1.0
TOTAL POPULATION SERVED BY SOURCE WATER SYSTEM - - - - -						973		
VAN HANDELS MHP #2	4450422	OUTAGAMIE		NATL		100	0.9	
TOTAL POPULATION SERVED BY SOURCE WATER SYSTEM - - - - -						100		
VERONA	1130259	DANE	Acid	ADJ	02/68	3336		1.0
TOTAL POPULATION SERVED BY SOURCE WATER SYSTEM - - - - -						3336		
VESPER	7720134	WOOD	Acid	ADJ	01/69	554		1.0
TOTAL POPULATION SERVED BY SOURCE WATER SYSTEM - - - - -						554		
WASHBURN	8040132	BAYFIELD	Acid	ADJ	01/67	2080		1.0
TOTAL POPULATION SERVED BY SOURCE WATER SYSTEM - - - - -						2080		
WATERLOO	1280115	JEFFERSON	Acid	ADJ	12/64	2393		1.0
TOTAL POPULATION SERVED BY SOURCE WATER SYSTEM - - - - -						2393		

POPULATION SERVED FLUORIDATED DRINKING WATER BY SOURCE SYSTEM,
CONSECUTIVE SYSTEM, AND COUNTY WITHIN STATE (AS OF 12/31/92)

WISCONSIN

WATER SYSTEMS AND CONSECUTIVE SYSTEMS SERVED	EPA ID NO	COUNTY	CHEM USED	STATUS	FLUOR START DATE	POP SERVED	NATURAL SYSTEMS NAT LEVEL	OPT LEVEL
WATERTOWN	1280044	JEFFERSON	Acid	ADJ	12/50	18113		1.0
TOTAL POPULATION SERVED BY SOURCE WATER SYSTEM - - - - -						18113		
WAUKESHA	2680238	WAUKESHA	Acid	ADJ	02/71	40274		1.0
TOTAL POPULATION SERVED BY SOURCE WATER SYSTEM - - - - -						40274		
WAUNAKEE	1130265	DANE	Acid	ADJ	04/51	3866		1.0
TOTAL POPULATION SERVED BY SOURCE WATER SYSTEM - - - - -						3866		
WAUPACA	4690402	WAUPACA	Acid	ADJ	04/70	4472		1.0
TOTAL POPULATION SERVED BY SOURCE WATER SYSTEM - - - - -						4472		
WAUPUN	1140131	DODGE	NaF	ADJ	11/70	8132		1.0
TOTAL POPULATION SERVED BY SOURCE WATER SYSTEM - - - - -						8132		
WAUSAU	7370102	MARATHON	NaSiF6	ADJ	09/52	32446		1.0
TOTAL POPULATION SERVED BY SOURCE WATER SYSTEM - - - - -						32446		
WEST BEND	2670120	WASHINGTON	Acid	ADJ	08/50	22000		1.0
TOTAL POPULATION SERVED BY SOURCE WATER SYSTEM - - - - -						22000		
WEST SALEM	6320334	LA CROSSE	Acid	ADJ	01/67	3276		1.0
TOTAL POPULATION SERVED BY SOURCE WATER SYSTEM - - - - -						3276		
WESTON SD	7370163	MARATHON	Acid	ADJ	03/64	8000		1.0
TOTAL POPULATION SERVED BY SOURCE WATER SYSTEM - - - - -						8000		
WEYAUWEGA	4690403	WAUPACA	Acid	ADJ	01/54	1549		1.0
TOTAL POPULATION SERVED BY SOURCE WATER SYSTEM - - - - -						1549		
WHITEHALL	6620275	TREMPEALEAU	Acid	ADJ	06/51	1530		1.0
TOTAL POPULATION SERVED BY SOURCE WATER SYSTEM - - - - -						1530		
WHITEWATER	2650056	WALWORTH	Acid	ADJ	01/60	11520		1.0
TOTAL POPULATION SERVED BY SOURCE WATER SYSTEM - - - - -						11520		

POPULATION SERVED FLUORIDATED DRINKING WATER BY SOURCE SYSTEM,
CONSECUTIVE SYSTEM, AND COUNTY WITHIN STATE (AS OF 12/31/92)

WISCONSIN

WATER SYSTEMS AND CONSECUTIVE SYSTEMS SERVED	EPA ID NO	COUNTY	CHEM USED	STATUS	FLUOR START DATE	POP SERVED	NATURAL SYSTEMS NAT LEVEL	OPT LEVEL
WILD WOOD PARK SUBD	2520189	RACINE			NATL	80	0.7	
						TOTAL POPULATION SERVED BY SOURCE WATER SYSTEM - - - - -	80	
WILLIAMS BAY	2650060	WALWORTH	Acid	ADJ	10/65	1763		1.0
						TOTAL POPULATION SERVED BY SOURCE WATER SYSTEM - - - - -	1763	
WILLIAMSBURG 2 15-20-25-35-40	2460067	OZAUKEE			NATL	75	0.8	
						TOTAL POPULATION SERVED BY SOURCE WATER SYSTEM - - - - -	75	
WILTON	6420306	MONROE	NaF	ADJ	06/66	465		1.0
						TOTAL POPULATION SERVED BY SOURCE WATER SYSTEM - - - - -	465	
WIMMER BLATTER APTS-EAST	2680220	WAUKESHA			NATL	60	0.8	
						TOTAL POPULATION SERVED BY SOURCE WATER SYSTEM - - - - -	60	
WIMMER BLATTER APTS-EAST	2680222	WAUKESHA			NATL	60	0.8	
						TOTAL POPULATION SERVED BY SOURCE WATER SYSTEM - - - - -	60	
WINDSOR	1130267	DANE	Acid	ADJ	05/65	600		1.0
						TOTAL POPULATION SERVED BY SOURCE WATER SYSTEM - - - - -	600	
WINNEBAGO RESERVATION	5501101	WINNEBAGO	Acid	ADJ	06/68	1587		1.0
						TOTAL POPULATION SERVED BY SOURCE WATER SYSTEM - - - - -	1587	
WINNEBAGO RESERVATION	5501105	WOOD	Acid	ADJ	06/72	100		1.0
						TOTAL POPULATION SERVED BY SOURCE WATER SYSTEM - - - - -	100	
WINNEBAGO STATE HOSPITAL	4710455	WINNEBAGO			NATL	930	1.3	
						TOTAL POPULATION SERVED BY SOURCE WATER SYSTEM - - - - -	930	
WISCONSIN DELLS	1110113	COLUMBIA	Acid	ADJ	03/64	2337		1.0
						TOTAL POPULATION SERVED BY SOURCE WATER SYSTEM - - - - -	2337	
WISCONSIN RAPIDS	7720108	WOOD	NaSiF6	ADJ	01/51	17995		1.0
						TOTAL POPULATION SERVED BY SOURCE WATER SYSTEM - - - - -	17995	
WONEWOC	7290137	JUNEAU	Acid	ADJ	03/53	842		1.0
						TOTAL POPULATION SERVED BY SOURCE WATER SYSTEM - - - - -	842	

POPULATION SERVED FLUORIDATED DRINKING WATER BY SOURCE SYSTEM,
CONSECUTIVE SYSTEM, AND COUNTY WITHIN STATE (AS OF 12/31/92)

WISCONSIN

WATER SYSTEMS AND CONSECUTIVE SYSTEMS SERVED	EPA	COUNTY	CHEM USED	STATUS	FLUOR	POP SERVED	NATURAL SYSTEMS	
	ID NO				START DATE		NAT LEVEL	OPT LEVEL
WOODVILLE	6560138	ST. CROIX	Acid	ADJ	/77	725		1.0
TOTAL POPULATION SERVED BY SOURCE WATER SYSTEM - - - - -						725		
WRIGHTSTOWN	4050464	BROWN			NATL	1169		2.4
TOTAL POPULATION SERVED BY SOURCE WATER SYSTEM - - - - -						1169		

STATE SUMMARY DATA AS OF 12/31/92

WYOMING

SYSTEM SIZE CLASSIFICATION

	FLUORIDATED SYSTEMS		PUBLIC WATER SYSTEMS	
	NUMBER OF SYSTEMS	TOTAL POPULATION	NUMBER OF SYSTEMS	TOTAL POPULATION
=<1,000	53	12,228	263	53,000
1,001-5,000	7	13,171	31	66,000
5,001-10,000	3	23,000	10	72,000
10,001-50,000	2	43,300	7	118,000
50,001-100,000	1	58,429	2	113,000
>100,000	0	0	0	0
TOTAL	66	150,128	313	421,000

FLUORIDATED SYSTEM CLASSIFICATION

	NUMBER	POPULATION	PERCENTAGE (POP.)
ADJUSTED	10	102,886	68.5
CONSECUTIVE	2	8,300	5.5
NATURAL	54	38,942	25.9
TOTAL	66	150,128	

SCHOOLS, INDIAN AND MILITARY SYSTEMS

	ADJUSTED		NATURAL	
	NUMBER	POP.	NUMBER	POP.
TOTAL SCHOOLS	0	0	0	0
INDIAN SYSTEMS	4	2,937	2	689
INDIAN SCHOOLS	0	0	0	0
MILITARY SYSTEMS	0	0	0	0

CHEMICAL USAGE OF FLUORIDATING SYSTEMS

	NUMBER	POPULATION
SODIUM FLUORIDE	4	2,937
SODIUM SILICOFLUORIDE	7	99,249
HYDROFLUOSILICIC ACID	1	9,000

POPULATION SERVED FLUORIDATED DRINKING WATER BY SOURCE SYSTEM,
CONSECUTIVE SYSTEM, AND COUNTY WITHIN STATE (AS OF 12/31/92)

WYOMING

WATER SYSTEMS AND CONSECUTIVE SYSTEMS SERVED	EPA ID NO	COUNTY	CHEM USED	STATUS	FLUOR START DATE	POP SERVED	NATURAL SYSTEMS NAT LEVEL	OPT LEVEL
ARAPAHOE	5690004	FREMONT			NATL	544	0.8	
TOTAL POPULATION SERVED BY SOURCE WATER SYSTEM - - - - -						544		
BEAVER CREEK	5690008	FREMONT			NATL	145	0.8	
TOTAL POPULATION SERVED BY SOURCE WATER SYSTEM - - - - -						145		
BIG PINEY	5600007	SUBLETTE			NATL	520	3.0	
TOTAL POPULATION SERVED BY SOURCE WATER SYSTEM - - - - -						520		
BOULDER FLAT	5690005	FREMONT	NaF		ADJ 09/79	102		1.0
TOTAL POPULATION SERVED BY SOURCE WATER SYSTEM - - - - -						102		
BURNS	5600188	LARAMIE			NATL	268	0.7	
TOTAL POPULATION SERVED BY SOURCE WATER SYSTEM - - - - -						268		
BYRON	5600008	BIG HORN			NATL	633	0.8	
TOTAL POPULATION SERVED BY SOURCE WATER SYSTEM - - - - -						633		
CARE FREE ESTATES	5600986	CAMPBELL			NATL	100	1.4	
TOTAL POPULATION SERVED BY SOURCE WATER SYSTEM - - - - -						100		
CHEYENNE	5600011	LARAMIE	NaSiF6		ADJ /74	58429		1.0
SOUTH CHEYENNE WATER	5600239	LARAMIE			CONS	8000		
TOTAL POPULATION SERVED BY SOURCE WATER SYSTEM - - - - -						66429		
CLEARMONT	5600013	SHERIDAN			NATL	119	2.5	
TOTAL POPULATION SERVED BY SOURCE WATER SYSTEM - - - - -						119		
COLE TRL. PRAK	5600270	CONVERSE			NATL	100	0.9	
TOTAL POPULATION SERVED BY SOURCE WATER SYSTEM - - - - -						100		
CONCHO VALLEY USERS	5600898	CAMPBELL			NATL	60	0.9	
TOTAL POPULATION SERVED BY SOURCE WATER SYSTEM - - - - -						60		
CONTINENTAL ESTATES	5600272	LARAMIE			NATL	150	0.9	
TOTAL POPULATION SERVED BY SOURCE WATER SYSTEM - - - - -						150		

POPULATION SERVED FLUORIDATED DRINKING WATER BY SOURCE SYSTEM,
CONSECUTIVE SYSTEM, AND COUNTY WITHIN STATE (AS OF 12/31/92)

WYOMING

WATER SYSTEMS AND CONSECUTIVE SYSTEMS SERVED	EPA ID NO	COUNTY	CHEM USED	STATUS	FLUOR START DATE	POP SERVED	NATURAL SYSTEMS NAT LEVEL	OPT LEVEL
COTTONWOOD CRT.	5600175	FREMONT			NATL	68	0.8	
	TOTAL POPULATION SERVED BY SOURCE WATER SYSTEM - - - - -					68		
COUNTRYSIDE USERS	5600192	CAMPBELL			NATL	360	1.2	
	TOTAL POPULATION SERVED BY SOURCE WATER SYSTEM - - - - -					360		
COWLEY	5600206	BIG HORN			NATL	455	1.7	
	TOTAL POPULATION SERVED BY SOURCE WATER SYSTEM - - - - -					455		
EDGERTON	5600017	NATRONA			NATL	247	1.1	
	TOTAL POPULATION SERVED BY SOURCE WATER SYSTEM - - - - -					247		
EIGHT MILE SUBD.	5600829	CAMPBELL			NATL	72	1.1	
	TOTAL POPULATION SERVED BY SOURCE WATER SYSTEM - - - - -					72		
ETHETE	5690002	FREMONT	NaF	ADJ	00/00	1076		1.0
	TOTAL POPULATION SERVED BY SOURCE WATER SYSTEM - - - - -					1076		
FIRST FIKE SUBD.	5600194	FREMONT			NATL	120	1.1	
	TOTAL POPULATION SERVED BY SOURCE WATER SYSTEM - - - - -					120		
FORT WASHAKIE	5690003	FREMONT	NaF	ADJ	09/79	1668		1.0
	TOTAL POPULATION SERVED BY SOURCE WATER SYSTEM - - - - -					1668		
FRANNIE	5600210	BIG HORN			NATL	148	2.6	
	TOTAL POPULATION SERVED BY SOURCE WATER SYSTEM - - - - -					148		
GILLETTE	5600019	CAMPBELL			NATL	18300	1.9	
	TOTAL POPULATION SERVED BY SOURCE WATER SYSTEM - - - - -					18300		
GURLEY NORTH COURTS	5600121	CAMPBELL			NATL	75	1.2	
	TOTAL POPULATION SERVED BY SOURCE WATER SYSTEM - - - - -					75		
HIGH PLAINS RANCH	5600260	LARAMIE			NATL	30	0.7	
	TOTAL POPULATION SERVED BY SOURCE WATER SYSTEM - - - - -					30		
HITCHING POST TRL. CRT.	5600119	SHERIDAN			NATL	25	1.4	
	TOTAL POPULATION SERVED BY SOURCE WATER SYSTEM - - - - -					25		

POPULATION SERVED FLUORIDATED DRINKING WATER BY SOURCE SYSTEM,
CONSECUTIVE SYSTEM, AND COUNTY WITHIN STATE (AS OF 12/31/92)

WYOMING

WATER SYSTEMS AND CONSECUTIVE SYSTEMS SERVED	EPA ID NO	COUNTY	CHEM USED	STATUS	FLUOR START DATE	POP. SERVED	NATURAL SYSTEMS NAT LEVEL	OPT LEVEL
HOME RANCH SUBD	5600245	SHERIDAN			NATL	100	1.0	
TOTAL POPULATION SERVED BY SOURCE WATER SYSTEM - - - - -						100		
HOY MOBILE HOME PRK.	5600141	CAMPBELL			NATL	90	0.9	
TOTAL POPULATION SERVED BY SOURCE WATER SYSTEM - - - - -						90		
HULETT	5600026	CROOK			NATL	406	1.8	
TOTAL POPULATION SERVED BY SOURCE WATER SYSTEM - - - - -						406		
KEMMERER	5600028	LINCOLN	NaSiF6	ADJ	/73	3500		1.1
TOTAL POPULATION SERVED BY SOURCE WATER SYSTEM - - - - -						3500		
KENT'S COURT	5600120	CAMPBELL			NATL	80	1.2	
TOTAL POPULATION SERVED BY SOURCE WATER SYSTEM - - - - -						80		
LARAMIE	5600029	ALBANY	NaSiF6	ADJ	06/66	25000		1.1
TOTAL POPULATION SERVED BY SOURCE WATER SYSTEM - - - - -						25000		
LINCH	5600241	JOHNSON			NATL	65	2.4	
TOTAL POPULATION SERVED BY SOURCE WATER SYSTEM - - - - -						65		
LITTLE MEDICINE DEVEL. CO.	5600240	CARBON			NATL	800	0.9	
TOTAL POPULATION SERVED BY SOURCE WATER SYSTEM - - - - -						800		
HANDERSON	5600204	BIG HORN			NATL	110	3.9	
TOTAL POPULATION SERVED BY SOURCE WATER SYSTEM - - - - -						110		
MARBELTON	5600223	SUBLETTE			NATL	600	3.0	
TOTAL POPULATION SERVED BY SOURCE WATER SYSTEM - - - - -						600		
MEANS SUBD.	5600760	CAMPBELL			NATL	180	1.1	
TOTAL POPULATION SERVED BY SOURCE WATER SYSTEM - - - - -						180		
MERRITT MOBILE HOME PRK	5600281	LARAMIE			NATL	75	0.8	
TOTAL POPULATION SERVED BY SOURCE WATER SYSTEM - - - - -						75		

POPULATION SERVED FLUORIDATED DRINKING WATER BY SOURCE SYSTEM,
CONSECUTIVE SYSTEM, AND COUNTY WITHIN STATE (AS OF 12/31/92)

WYOMING

WATER SYSTEMS AND CONSECUTIVE SYSTEMS SERVED	EPA ID NO	COUNTY	CHEM USED	STATUS	FLUOR START DATE	POP SERVED	NATURAL SYSTEMS NAT LEVEL	OPT LEVEL
MILLER MOBILE MANOR	5600051	LARAMIE			NATL	70	0.8	
TOTAL POPULATION SERVED BY SOURCE WATER SYSTEM - - - - -						70		
MONROE AVE. MOBILE HOME PRK	5600179	FREMONT			NATL	40	0.7	
TOTAL POPULATION SERVED BY SOURCE WATER SYSTEM - - - - -						40		
MOUNTAIN VIEW ACRES	5600182	FREMONT			NATL	165	0.8	
TOTAL POPULATION SERVED BY SOURCE WATER SYSTEM - - - - -						165		
MOUNTAIN VIEW TRL PRK	5600386	UINTA			NATL	100	0.7	
TOTAL POPULATION SERVED BY SOURCE WATER SYSTEM - - - - -						100		
NORTH END USERS	5600043	PARK			NATL	300	1.0	
TOTAL POPULATION SERVED BY SOURCE WATER SYSTEM - - - - -						300		
NORTH RIVERTON	5600173	FREMONT			NATL	120	0.9	
TOTAL POPULATION SERVED BY SOURCE WATER SYSTEM - - - - -						120		
OPAL	5600835	LINCOLN			NATL	120	4.5	
TOTAL POPULATION SERVED BY SOURCE WATER SYSTEM - - - - -						120		
PAVILLION	5600039	FREMONT			NATL	126	1.6	
TOTAL POPULATION SERVED BY SOURCE WATER SYSTEM - - - - -						126		
PINE BLUFFS	5600040	LARAMIE			NATL	1077	0.7	
TOTAL POPULATION SERVED BY SOURCE WATER SYSTEM - - - - -						1077		
PINE HAVEN	5600191	CROOK			NATL	180	1.8	
TOTAL POPULATION SERVED BY SOURCE WATER SYSTEM - - - - -						180		
POWELL	5600042	PARK			NATL	6000	0.9	
TOTAL POPULATION SERVED BY SOURCE WATER SYSTEM - - - - -						6000		
PRAIRIE TRL. CT	5600134	CAMPBELL			NATL	90	0.9	
TOTAL POPULATION SERVED BY SOURCE WATER SYSTEM - - - - -						90		
RAWLINS	5600045	CARBON	Acid	ADJ	/70	9000		1.1
TOTAL POPULATION SERVED BY SOURCE WATER SYSTEM - - - - -						9000		

POPULATION SERVED FLUORIDATED DRINKING WATER BY SOURCE SYSTEM,
CONSECUTIVE SYSTEM, AND COUNTY WITHIN STATE (AS OF 12/31/92)


WYOMING

WATER SYSTEMS AND CONSECUTIVE SYSTEMS SERVED	EPA ID NO	COUNTY	CHEM USED	STATUS	FLUOR START DATE	POP SERVED	NATURAL SYSTEMS NAT LEVEL	OPT LEVEL
ROBERTS TRL. PARK	5600377	CROOK			NATL	25	2.0	
TOTAL POPULATION SERVED BY SOURCE WATER SYSTEM - - - - -						25		
SECOND FIKE SUBD.	5600195	FREMONT			NATL	60	2.4	
TOTAL POPULATION SERVED BY SOURCE WATER SYSTEM - - - - -						60		
SHOSHONI	5600053	FREMONT			NATL	497	2.0	
TOTAL POPULATION SERVED BY SOURCE WATER SYSTEM - - - - -						497		
SINCLAIR	5600054	CARBON	NaSiF6	ADJ	11/52	520		1.1
TOTAL POPULATION SERVED BY SOURCE WATER SYSTEM - - - - -						520		
SLEEPY HOLLOW SUBD.	5600764	CAMPBELL			NATL	1050	1.5	
TOTAL POPULATION SERVED BY SOURCE WATER SYSTEM - - - - -						1050		
SOUTH FORK ESTATES	5600832	CAMPBELL			NATL	114	1.3	
TOTAL POPULATION SERVED BY SOURCE WATER SYSTEM - - - - -						114		
SUNBURST WATER DISTRICT	5600116	CAMPBELL			NATL	900	1.0	
TOTAL POPULATION SERVED BY SOURCE WATER SYSTEM - - - - -						900		
THERMOPOLIS	5600056	HOT SPRINGS	NaSiF6	ADJ	12/54	3500		1.0
EAST THERMOPOLIS	5600226	HOT SPRINGS			CONS	300		
TOTAL POPULATION SERVED BY SOURCE WATER SYSTEM - - - - -						3800		
TROUT CREEK	5690007	FREMONT	NaF	ADJ	04/90	91		1.0
TOTAL POPULATION SERVED BY SOURCE WATER SYSTEM - - - - -						91		
UPTON	5600140	WESTON			NATL	968	1.3	
TOTAL POPULATION SERVED BY SOURCE WATER SYSTEM - - - - -						968		
WAMSUTTER	5600105	SWEETWATER			NATL	260	1.5	
TOTAL POPULATION SERVED BY SOURCE WATER SYSTEM - - - - -						260		
WESTRIDGE USERS	5600146	CAMPBELL			NATL	225	1.0	
TOTAL POPULATION SERVED BY SOURCE WATER SYSTEM - - - - -						225		

POPULATION SERVED FLUORIDATED DRINKING WATER BY SOURCE SYSTEM,
CONSECUTIVE SYSTEM, AND COUNTY WITHIN STATE (AS OF 12/31/92)

WYOMING

WATER SYSTEMS AND CONSECUTIVE SYSTEMS SERVED	EPA ID NO	COUNTY	CHEM USED	FLUOR START DATE	POP SERVED	NATURAL SYSTEMS NAT LEVEL	OPT LEVEL
WRIGHT	5600136	CAMPBELL		NATL	1300	0.9	
TOTAL POPULATION SERVED BY SOURCE WATER SYSTEM - - - - -					1300		
YODER	5600169	GOSHEN		NATL	110	1.1	
TOTAL POPULATION SERVED BY SOURCE WATER SYSTEM - - - - -					110		



FLUORIDATION
STATISTICS
TERRITORIAL
SUMMARIES

STATE SUMMARY DATA AS OF 12/31/92

AMERICAN SAMOA

SYSTEM SIZE CLASSIFICATION

	FLUORIDATED SYSTEMS		PUBLIC WATER SYSTEMS	
	NUMBER OF SYSTEMS	TOTAL POPULATION	NUMBER OF SYSTEMS	TOTAL POPULATION
=<1,000	0	0	50	15,000
1,001-5,000	0	0	4	8,000
5,001-10,000	0	0	0	0
10,001-50,000	0	0	1	18,000
50,001-100,000	0	0	0	0
>100,000	0	0	0	0
TOTAL	0	0	55	40,000

FLUORIDATED SYSTEM CLASSIFICATION

	NUMBER	POPULATION	PERCENTAGE (POP.)
ADJUSTED	0	0	0
CONSECUTIVE	0	0	0
NATURAL	0	0	0
TOTAL	0	0	

SCHOOLS, INDIAN AND MILITARY SYSTEMS

	ADJUSTED		NATURAL	
	NUMBER	POP.	NUMBER	POP.
TOTAL SCHOOLS	0	0	0	0
INDIAN SYSTEMS	0	0	0	0
INDIAN SCHOOLS	0	0	0	0
MILITARY SYSTEMS	0	0	0	0

CHEMICAL USAGE OF FLUORIDATING SYSTEMS

	NUMBER	POPULATION
SODIUM FLUORIDE	0	0
SODIUM SILICOFLUORIDE	0	0
HYDROFLUOSILICIC ACID	0	0

STATE SUMMARY DATA AS OF 12/31/92

GUAM

SYSTEM SIZE CLASSIFICATION

	FLUORIDATED SYSTEMS		PUBLIC WATER SYSTEMS	
	NUMBER OF SYSTEMS	TOTAL POPULATION	NUMBER OF SYSTEMS	TOTAL POPULATION
=<1,000		,	2	1,000
1,001-5,000		,	3	7,000
5,001-10,000		,	2	14,000
10,001-50,000		,	2	25,000
50,001-100,000		,	1	62,000
>100,000		,,	0	0
TOTAL		,,	10	109,000

FLUORIDATED SYSTEM CLASSIFICATION

	NUMBER	POPULATION	PERCENTAGE (POP.)
ADJUSTED		,	
CONSECUTIVE		,	
NATURAL		,	
TOTAL		,	

SCHOOLS, INDIAN AND MILITARY SYSTEMS

	ADJUSTED		NATURAL	
	NUMBER	POP.	NUMBER	POP.
TOTAL SCHOOLS				
INDIAN SYSTEMS				
INDIAN SCHOOLS				
MILITARY SYSTEMS				

CHEMICAL USAGE OF FLUORIDATING SYSTEMS

	NUMBER	POPULATION
SODIUM FLUORIDE		,
SODIUM SILICOFLUORIDE		,
HYDROFLUOSILICIC ACID		,,

STATE SUMMARY DATA AS OF 12/31/92

NORTH MARIANAS ISLANDS

SYSTEM SIZE CLASSIFICATION

	FLUORIDATED SYSTEMS		PUBLIC WATER SYSTEMS	
	NUMBER OF SYSTEMS	TOTAL POPULATION	NUMBER OF SYSTEMS	TOTAL POPULATION
=<1,000	0	0	1	1,000
1,001-5,000	0	0	3	3,000
5,001-10,000	0	0	0	0
10,001-50,000	0	0	0	0
50,001-100,000	0	0	0	0
>100,000	0	0	0	0
TOTAL	0	0	4	4,000

FLUORIDATED SYSTEM CLASSIFICATION

	NUMBER	POPULATION	PERCENTAGE (POP.)
ADJUSTED	0	0	0
CONSECUTIVE	0	0	0
NATURAL	0	0	0
TOTAL	0	0	

SCHOOLS, INDIAN AND MILITARY SYSTEMS

	ADJUSTED		NATURAL	
	NUMBER	POP.	NUMBER	POP.
TOTAL SCHOOLS	0	0	0	0
INDIAN SYSTEMS	0	0	0	0
INDIAN SCHOOLS	0	0	0	0
MILITARY SYSTEMS	0	0	0	0

CHEMICAL USAGE OF FLUORIDATING SYSTEMS

	NUMBER	POPULATION
SODIUM FLUORIDE	0	0
SODIUM SILICOFLUORIDE	0	0
HYDROFLUOSILICIC ACID	0	0

STATE SUMMARY DATA AS OF 12/31/92

PUERTO RICO

SYSTEM SIZE CLASSIFICATION

	FLUORIDATED SYSTEMS		PUBLIC WATER SYSTEMS	
	NUMBER OF SYSTEMS	TOTAL POPULATION	NUMBER OF SYSTEMS	TOTAL POPULATION
=<1,000	2	1,404	265	79,000
1,001-5,000	5	10,368	97	216,000
5,001-10,000	3	24,791	25	173,000
10,001-50,000	22	533,441	50	1,097,000
50,001-100,000	3	202,572	2	117,000
>100,000	4	1,748,736	1	1,838,000
TOTAL	39	2,521,312	446	3,522,000

FLUORIDATED SYSTEM CLASSIFICATION

	NUMBER	POPULATION	PERCENTAGE (POP.)
ADJUSTED	39	2,521,312	100.0
CONSECUTIVE	0	0	0.0
NATURAL	0	0	0.0
TOTAL	39	2,521,312	

SCHOOLS, INDIAN AND MILITARY SYSTEMS

	ADJUSTED		NATURAL	
	NUMBER	POP.	NUMBER	POP.
TOTAL SCHOOLS	0	0	0	0
INDIAN SYSTEMS	0	0	0	0
INDIAN SCHOOLS	0	0	0	0
MILITARY SYSTEMS	0	0	0	0

CHEMICAL USAGE OF FLUORIDATING SYSTEMS

	NUMBER	POPULATION
SODIUM FLUORIDE	39	2,521,312
SODIUM SILICOFLUORIDE	0	0
HYDROFLUOSILICIC ACID	0	0

STATE SUMMARY DATA AS OF 12/31/92

REPUBLIC OF PALAU

SYSTEM SIZE CLASSIFICATION

	FLUORIDATED SYSTEMS		PUBLIC WATER SYSTEMS	
	NUMBER OF SYSTEMS	TOTAL POPULATION	NUMBER OF SYSTEMS	TOTAL POPULATION
=<1,000	0	0	31	6,000
1,001-5,000	0	0	0	0
5,001-10,000	0	0	0	0
10,001-50,000	0	0	0	0
50,001-100,000	0	0	0	0
>100,000	0	0	0	0
TOTAL	0	0	31	6,000

FLUORIDATED SYSTEM CLASSIFICATION

	NUMBER	POPULATION	PERCENTAGE (POP.)
ADJUSTED	0	0	0
CONSECUTIVE	0	0	0
NATURAL	0	0	0
TOTAL	0	0	

SCHOOLS, INDIAN AND MILITARY SYSTEMS

	ADJUSTED		NATURAL	
	NUMBER	POP.	NUMBER	POP.
TOTAL SCHOOLS	0	0	0	0
INDIAN SYSTEMS	0	0	0	0
INDIAN SCHOOLS	0	0	0	0
MILITARY SYSTEMS	0	0	0	0

CHEMICAL USAGE OF FLUORIDATING SYSTEMS

	NUMBER	POPULATION
SODIUM FLUORIDE	0	0
SODIUM SILICOFLUORIDE	0	0
HYDROFLUOSILICIC ACID	0	0

STATE SUMMARY DATA AS OF 12/31/92

TRUST TERRITORIES

SYSTEM SIZE CLASSIFICATION

	FLUORIDATED SYSTEMS		PUBLIC WATER SYSTEMS	
	NUMBER OF SYSTEMS	TOTAL POPULATION	NUMBER OF SYSTEMS	TOTAL POPULATION
=<1,000	0	0	134	29,000
1,001-5,000	0	0	8	19,000
5,001-10,000	0	0	4	35,000
10,001-50,000	0	0	0	0
50,001-100,000	0	0	0	0
>100,000	0	0	0	0
TOTAL	0	0	146	83,000

FLUORIDATED SYSTEM CLASSIFICATION

	NUMBER	POPULATION	PERCENTAGE (POP.)
ADJUSTED	0	0	0
CONSECUTIVE	0	0	0
NATURAL	0	0	0
TOTAL	0	0	

SCHOOLS, INDIAN AND MILITARY SYSTEMS

	ADJUSTED		NATURAL	
	NUMBER	POP.	NUMBER	POP.
TOTAL SCHOOLS	0	0	0	0
INDIAN SYSTEMS	0	0	0	0
INDIAN SCHOOLS	0	0	0	0
MILITARY SYSTEMS	0	0	0	0

CHEMICAL USAGE OF FLUORIDATING SYSTEMS

	NUMBER	POPULATION
SODIUM FLUORIDE	0	0
SODIUM SILICOFLUORIDE	0	0
HYDROFLUOSILICIC ACID	0	0

STATE SUMMARY DATA AS OF 12/31/92

VIRGIN ISLANDS

SYSTEM SIZE CLASSIFICATION

	FLUORIDATED SYSTEMS		PUBLIC WATER SYSTEMS	
	NUMBER OF SYSTEMS	TOTAL POPULATION	NUMBER OF SYSTEMS	TOTAL POPULATION
=<1,000	0	0	164	24,000
1,001-5,000	0	0	0	0
5,001-10,000	0	0	1	9,000
10,001-50,000	0	0	0	0
50,001-100,000	0	0	0	0
>100,000	0	0	0	0
TOTAL	0	0	165	32,000

FLUORIDATED SYSTEM CLASSIFICATION


	NUMBER	POPULATION	PERCENTAGE (POP.)
ADJUSTED	0	0	0
CONSECUTIVE	0	0	0
NATURAL	0	0	0
TOTAL	0	0	

SCHOOLS, INDIAN AND MILITARY SYSTEMS

	ADJUSTED		NATURAL	
	NUMBER	POP.	NUMBER	POP.
TOTAL SCHOOLS	0	0	0	0
INDIAN SYSTEMS	0	0	0	0
INDIAN SCHOOLS	0	0	0	0
MILITARY SYSTEMS	0	0	0	0

CHEMICAL USAGE OF FLUORIDATING SYSTEMS

	NUMBER	POPULATION
SODIUM FLUORIDE	0	0
SODIUM SILICOFLUORIDE	0	0
HYDROFLUOSILICIC ACID	0	0



Communities Using Fluoridated Water adjusted and natural

U.S. DEPARTMENT OF HEALTH & HUMAN SERVICES
Public Health Service
Centers for Disease Control and Prevention
National Center for Prevention Services
Division of Oral Health
Atlanta, Georgia 30333

COMMUNITIES SERVED FLUORIDATED DRINKING WATER,
BY COUNTY AND WATER SYSTEM WITHIN STATE (AS OF 12/31/92)

ALABAMA

COMMUNITY	COUNTY	STATUS	FLUOR START DATE	SYSTEM SUPPLYING FLUORIDATED WATER	SOURCE SYSTEM
ABBEVILLE	HENRY	ADJ	11/76	ABBEVILLE	
ADAMSVILLE	JEFFERSON	ADJ	9/81	BIRMINGHAM	
ALBERTVILLE	MARSHALL	ADJ	5/57	ALBERTVILLE	
ALEXANDER CITY	TALLAPOOSA	ADJ	10/69	ALEXANDER CITY	
ALICEVILLE	PICKENS	ADJ	7/78	ALICEVILLE	
ANDALUSIA	COVINGTON	NATL		ANDALUSIA	
ANNISTON	CALHOUN	ADJ	7/60	ANNISTON	
ARAB	MARSHALL	ADJ	12/72	ARAB	
ARGO	ST. CLAIR	ADJ	2/82	TRUSSVILLE	
ARLEY	WINSTON	CONS		ARLEY	CULLMAN CO COMM
ASHLAND	CLAY	CONS		ASHLAND	CLAY COUNTY
ATHENS	LIMESTONE	ADJ	2/62	ATHENS	
ATMORE	ESCAMBIA	ADJ	10/74	ATMORE	
AUBURN	LEE	ADJ	6/60	AUBURN	
BAILEYTON	CULLMAN	CONS		EAST CULLMAN	CULLMAN
BANKS	PIKE	CONS		BANKS	BRUNDIDGE
BAY MINETTE	BALDWIN	ADJ	12/80	BAY MINETTE	
BEAR CREEK	MARION	CONS		BEAR CREEK	UPPER BEAR CREEK
BELK	FAYETTE	NATL		BELK	
BESSEMER	JEFFERSON	CONS		BESSEMER	BIRMINGHAM
BIRMINGHAM	JEFFERSON	ADJ	9/81	BIRMINGHAM	
BLUE MOUNTAIN	CALHOUN	ADJ	7/60	ANNISTON	
BLUE MOUNTAIN	CALHOUN	ADJ	7/60	ANNISTON	
BOAZ	MARSHALL	CONS		BOAZ	ALBERTVILLE
BRANCHVILLE	ST. CLAIR	ADJ	4/88	ODENVILLE	

COMMUNITIES SERVED FLUORIDATED DRINKING WATER,
BY COUNTY AND WATER SYSTEM WITHIN STATE (AS OF 12/31/92)

ALABAMA

COMMUNITY	COUNTY	STATUS	FLUOR START DATE	SYSTEM SUPPLYING FLUORIDATED WATER	SOURCE SYSTEM
BRANTLEY	CRENSHAW	ADJ	10/82	BRANTLEY	
BRENT	BIBB	ADJ	12/89	BRENT	
BRIGHTON	JEFFERSON	ADJ	9/81	BIRMINGHAM	
BROOKSIDE	JEFFERSON	CONS		BROOKSIDE	BIRMINGHAM
BRUNDIDGE	PIKE	NATL		BRUNDIDGE	
BUTLER	CHOCTAW	ADJ	1/82	BUTLER	
CAMDEN	WILCOX	NATL		CAMDEN	
CAMP HILL	TALLAPOOSA	CONS		CAMP HILL	DADEVILLE
CARDIFF	JEFFERSON	ADJ	9/81	BIRMINGHAM	
CEDAR BLUFF	CHEROKEE	CONS		CEDAR BLUFF	NORTHEAST ALABAMA
CENTRE	CHEROKEE	ADJ	1/82	CENTRE	
CENTREVILLE	BIBB	ADJ	10/84	CENTREVILLE	
CHEROKEE	COLBERT	ADJ	5/67	CHEROKEE	
CHILDERSBURG	TALLADEGA	ADJ	8/85	CHILDERSBURG	
COLLINSVILLE	DEKALB	CONS		COLLINSVILLE	ALBERTVILLE
COLONY	CULLMAN	ADJ	11/67	CULLMAN	
COOSADA	ELMORE	ADJ	9/86	TRI-COMMUNITY	
CORDOVA	WALKER	CONS		CORDOVA	JASPER
COURTLAND	LAWRENCE	CONS		COURTLAND	MOULTON
CUBA	SUMTER	CONS		CUBA	YORK
CULLMAN	CULLMAN	ADJ	11/67	CULLMAN	
DADEVILLE	TALLAPOOSA	ADJ	12/67	DADEVILLE	
DALEVILLE	DALE	ADJ	7/81	DALEVILLE	
DAPHNE	BALDWIN	ADJ	11/82	DAPHNE	
DAVISTON	TALLAPOOSA	CONS		DAVISTON	NEW SITE

COMMUNITIES SERVED FLUORIDATED DRINKING WATER,
BY COUNTY AND WATER SYSTEM WITHIN STATE (AS OF 12/31/92)

ALABAMA

COMMUNITY	COUNTY	STATUS	FLUOR START DATE	SYSTEM SUPPLYING FLUORIDATED WATER	SOURCE SYSTEM
DECATUR	MORGAN	ADJ	4/66	DECATUR	
DEMOPOLIS	MARENGO	NATL		DEMOPOLIS	
DORA	WALKER	ADJ	10/68	JASPER	
DOTHAN	HOUSTON	ADJ	4/59	DOTHAN	
DOUBLE SPRINGS	WINSTON	CONS		DOUBLE SPRINGS	UPPER BEAR CREEK
DUTTON	JACKSON	ADJ	4/65	SECTION-DUTTON	
ECLECTIC	ELMORE	CONS		ECLECTIC	TALLASSEE
EDWARDSVILLE	CLEBURNE	CONS		EDWARDSVILLE	HEFLIN
ELBA	COFFEE	ADJ	5/86	ELBA	
ENTERPRISE	COFFEE	ADJ	/74	ENTERPRISE	
EPES	SUMTER	ADJ	10/55	LIVINGSTON	
EUFAULA	BARBOUR	ADJ	5/72	EUFAULA	
EUTAW	GREENE	NATL		EUTAW	
EVA	CULLMAN	CONS		CULLMAN CO COMM	CULLMAN
EVERGREEN	CONECUH	ADJ	6/85	EVERGREEN	
FAIRFIELD	JEFFERSON	ADJ	9/81	BIRMINGHAM	
FAIRHOPE	BALDWIN	ADJ	3/81	FAIRHOPE	
FAIRVIEW	CULLMAN	ADJ	11/67	CULLMAN	
FALKVILLE	MORGAN	CONS		FALKVILLE	HARTSELLE
FAYETTE	FAYETTE	ADJ	2/57	FAYETTE	
FLORENCE	LAUDERDALE	ADJ	6/68	FLORENCE	
FOLEY	BALDWIN	ADJ	10/63	FOLEY	
FORKLAND	GREENE	NATL		FORKLAND	
FORT DEPOSIT	LOWNDES	ADJ	6/84	FORT DEPOSIT	
FORT PAYNE	DEKALB	ADJ	2/64	FORT PAYNE	

COMMUNITIES SERVED FLUORIDATED DRINKING WATER,
BY COUNTY AND WATER SYSTEM WITHIN STATE (AS OF 12/31/92)

ALABAMA

COMMUNITY	COUNTY	STATUS	FLUOR START DATE	SYSTEM SUPPLYING FLUORIDATED WATER	SOURCE SYSTEM
FULTONDALE	JEFFERSON	ADJ	9/81	BIRMINGHAM	
FYFFE	DEKALB	ADJ	2/64	FORT PAYNE	
FYFFE	JACKSON	ADJ	4/65	SECTION-DUTTON	
GADSDEN	ETOWAH	ADJ	9/80	GADSDEN	
GAINSVILLE	SUMTER	CONS		SUMTER COUNTY	YORK
GANTT'S QUARRY	TALLADEGA	ADJ	11/82	SYLACAUGA	
GARDEN CITY	CULLMAN	ADJ	11/67	CULLMAN	
GARDEN CITY	CULLMAN	CONS		GARDEN CITY	CULLMAN CO COMM
GARDENDALE	JEFFERSON	ADJ	9/81	BIRMINGHAM	
GAYLESVILLE	CHEROKEE	ADJ	2/64	FORT PAYNE	
GEORGIANA	BUTLER	NATL		GEORGIANA	
GERALDINE	DEKALB	CONS		NORTHEAST ALABAMA	FORT PAYNE
GERALDINE	DEKALB	ADJ	4/65	SECTION-DUTTON	
GOOD HOPE	CULLMAN	ADJ	11/67	CULLMAN	
GOOD HOPE	CULLMAN	ADJ	11/67	CULLMAN	
GORDO	PICKENS	ADJ	2/65	GORDO	
GRANT	MARSHALL	ADJ	2/71	NORTH MARSHALL	
GRAYSVILLE	JEFFERSON	ADJ	9/81	BIRMINGHAM	
GRAYSVILLE	JEFFERSON	CONS		GRAYSVILLE	BIRMINGHAM
GREENVILLE	BUTLER	NATL		GREENVILLE	
GUIN	MARION	ADJ	4/80	GUIN	
GULF SHORES	BALDWIN	ADJ	3/82	GULF SHORES	
GUNTERSVILLE	MARSHALL	ADJ	11/60	GUNTERSVILLE	
HACKELBURG	MARION	CONS		HACKELBURG	BEAR CREEK
HALEYVILLE	WINSTON	CONS		HALEYVILLE	UPPER BEAR CREEK

COMMUNITIES SERVED FLUORIDATED DRINKING WATER,
BY COUNTY AND WATER SYSTEM WITHIN STATE (AS OF 12/31/92)

ALABAMA

COMMUNITY	COUNTY	STATUS	FLUOR START DATE	SYSTEM SUPPLYING FLUORIDATED WATER	SOURCE SYSTEM
HARTFORD	GENEVA	ADJ	10/91	HARTFORD	
HARTSELLE	MORGAN	ADJ	2/73	HARTSELLE	
HEADLAND	HENRY	ADJ	11/68	HEADLAND	
HEATH	COVINGTON	CONS		HEATH	ANDALUSIA
HEFLIN	CLEBURNE	ADJ	3/81	HEFLIN	
HENAGAR	JACKSON	ADJ	4/65	SECTION-DUTTON	
HIGHLAND LAKE	BLOUNT	ADJ	2/62	ONEONTA	
HILLSBORO	LAWRENCE	NATL		HILLSBORO	
HOBSON CITY	CALHOUN	CONS		HOBSON CITY	ANNISTON
HOLLY POND	CULLMAN	ADJ	11/67	CULLMAN	
HOMWOOD	JEFFERSON	ADJ	9/81	BIRMINGHAM	
HOOVER	JEFFERSON	ADJ	9/81	BIRMINGHAM	
HUEYTOWN	JEFFERSON	ADJ	9/81	BIRMINGHAM	
HUNTSVILLE	MADISON	ADJ	9/59	HUNTSVILLE	
IRONDALE	JEFFERSON	ADJ	9/82	IRONDALE	
JACKSON	CLARKE	ADJ	2/84	JACKSON	
JACKSONS' GAP	TALLAPOOSA	CONS		JACKSON GAP	ALEXANDER CITY
JACKSONVILLE	CALHOUN	ADJ	1/81	JACKSONVILLE	
JASPER	WALKER	ADJ	10/68	JASPER	
KILLEN	LAUDERDALE	ADJ	6/68	FLORENCE	
KIMBERLY	JEFFERSON	ADJ	9/81	BIRMINGHAM	
LAFAYETTE	CHAMBERS	ADJ	1/63	LAFAYETTE	
LAKEVIEW	DEKALB	CONS		NORTHEAST ALABAMA	FORT PAYNE
LAKEVIEW	DEKALB	ADJ	4/65	SECTION-DUTTON	
LANETT	CHAMBERS	CONS		LANETT	WEST POINT PEPPERELL

COMMUNITIES SERVED FLUORIDATED DRINKING WATER,
BY COUNTY AND WATER SYSTEM WITHIN STATE (AS OF 12/31/92)

ALABAMA

COMMUNITY	COUNTY	STATUS	FLUOR START DATE	SYSTEM SUPPLYING FLUORIDATED WATER	SOURCE SYSTEM
LANGSTON	JACKSON	ADJ	4/65	SECTION-DUTTON	
LEEDS	JEFFERSON	ADJ	12/86	LEEDS	
LEXINGTON	LAUDERDALE	CONS		LEXINGTON	FLORENCE
LIBERTYVILLE	COVINGTON	CONS		COMMUNITY	ANDALUSIA
LIBERTYVILLE	COVINGTON	NATL		ANDALUSIA	
LINDEN	MARENGO	NATL		LINDEN	
LINEVILLE	CLAY	CONS		LINEVILLE	CLAY COUNTY
LIPSCOMB	JEFFERSON	ADJ	9/81	BIRMINGHAM	
LITTLEVILLE	COLBERT	CONS		LITTLEVILLE	TUSCUMBIA
LIVINGSTON	SUMTER	ADJ	10/55	LIVINGSTON	
LOXLEY	BALDWIN	ADJ	2/89	LOXLEY	
LUVERNE	CRENSHAW	ADJ	10/80	LUVERNE	
MADISON	MADISON	ADJ	5/92	MADISON	
MARGARET	ST. CLAIR	CONS		MARGARET	ODENVILLE
MARION	PERRY	ADJ	9/89	MARION	
MAYTOWN	JEFFERSON	ADJ	9/81	BIRMINGHAM	
MENTONE	DEKALB	CONS		MENTONE	FORT PAYNE
MIDFIELD	JEFFERSON	ADJ	9/81	BIRMINGHAM	
MILLBROOK	ELMORE	ADJ	9/86	TRI-COMMUNITY	
MOBILE	MOBILE	ADJ	7/58	MOBILE	
MONROEVILLE	MONROE	ADJ	5/82	MONROEVILLE	
MONTEVALLO	SHELBY	ADJ	5/63	MONTEVALLO	
MONTGOMERY	MONTGOMERY	ADJ	5/79	MONTGOMERY	
MOODY	ST. CLAIR	ADJ	9/81	BIRMINGHAM	
MORRIS	JEFFERSON	ADJ	9/81	BIRMINGHAM	

COMMUNITIES SERVED FLUORIDATED DRINKING WATER,
BY COUNTY AND WATER SYSTEM WITHIN STATE (AS OF 12/31/92)

ALABAMA

COMMUNITY	COUNTY	STATUS	FLUOR START DATE	SYSTEM SUPPLYING FLUORIDATED WATER	SOURCE SYSTEM
MOULTON	LAWRENCE	ADJ	7/71	MOULTON	
MOUNTAIN BROOK	JEFFERSON	ADJ	9/81	BIRMINGHAM	
MOUNTAINBORO	ETOWAH	ADJ	5/57	ALBERTVILLE	
MULGA	JEFFERSON	CONS		MULGA	BIRMINGHAM
MUSCLE SHOALS	COLBERT	ADJ	2/75	MUSCLE SHOALS	
NAPIER FIELD	DALE	CONS		NAPIER FIELD	DOTHAN
NEW SITE	TALLSPOOSA	CONS		NEW SITE	ALEXANDER CITY
NORTH COURTLAND	LAWRENCE	CONS		COURTLAND	MOULTON
NORTH JOHNS	JEFFERSON	ADJ	9/81	BIRMINGHAM	
NORTHPORT	TUSCALOOSA	ADJ	7/51	NORTHPORT	
NOTASULGA	MACON	CONS		NOTASULGA	TUSKEGEE
OAKMAN	WALKER	CONS		OAKMAN	JASPER
ODENVILLE	ST. CLAIR	ADJ	4/88	ODENVILLE	
ONEONTA	BLOUNT	ADJ	2/62	ONEONTA	
OPELIKA	LEE	ADJ	7/58	OPELIKA	
ORANGE BEACH	BALDWIN	ADJ	2/83	ORANGE BEACH	
ORRVILLE	DALLAS	NATL		ORRVILLE	
OXFORD	CALHOUN	ADJ	7/60	OXFORD	
OZARK	DALE	ADJ	8/60	OZARK	
PARRISH	WALKER	CONS		PARRISH	JASPER
PELHAM	SHELBY	ADJ	8/90	PELHAM	
PELL CITY	ST. CLAIR	ADJ	12/80	PELL CITY	
PHENIX CITY	RUSSELL	ADJ	2/75	PHENIX CITY	
PHIL CAMPBELL	FRANKLIN	CONS		PHIL CAMPBELL	UPPER BEAR CREEK
PIEDMONT	CLAHOUN	ADJ	3/85	PIEDMONT	

COMMUNITIES SERVED FLUORIDATED DRINKING WATER,
BY COUNTY AND WATER SYSTEM WITHIN STATE (AS OF 12/31/92)

ALABAMA

COMMUNITY	COUNTY	STATUS	FLUOR START DATE	SYSTEM SUPPLYING FLUORIDATED WATER	SOURCE SYSTEM
PINE HILL	WILCOX	ADJ	10/82	PINE HILL	
PINE RIDGE	DEKALB	ADJ	4/65	SECTION-DUTTON	
PINEAPPLE	WILCOX	NATL		PINE APPLE	
PLEASANT GROVE	JEFFERSON	ADJ	9/81	BIRMINGHAM	
POARCH CREEK RESERVATION	ESCAMBIA	ADJ	6/84	FREEMANVILLE	
POWELL	DEKALB	ADJ	4/65	SECTION-DUTTON	
PRATTVILLE	AUTAUGA	ADJ	1/81	PRATTVILLE	
PRICHARD	MOBILE	ADJ	4/83	PRICHARD	
PROVIDENCE	WALKER	CONS		PROVIDENCE	JASPER
RAINBOW CITY	ETOWAH	CONS		RAINBOW CITY	GADSDEN
RAINSVILLE	DEKALB	ADJ	4/65	SECTION-DUTTON	
RANBURNE	CLEBURNE	CONS		RANBURNE	BOWDON, GA
RED BAY	FRANKLIN	ADJ	5/88	RED BAY	
ROANOKE	RANDOLPH	ADJ	10/87	ROANOKE	
RUSSELLVILLE	FRANKLIN	ADJ	10/67	RUSSELLVILLE	
SANFORD	COVINGTON	CONS		SANFORD	ANDALUSIA
SARALAND	MOBILE	ADJ	4/88	SARALAND	
SARDIS CITY	ETOWAH	CONS		SARDIS CITY	BOAZ
SCOTTSBORO	JACKSON	ADJ	7/61	SCOTTSBORO	
SECTION	JACKSON	ADJ	4/65	SECTION-DUTTON	
SELMA	DALLAS	ADJ	11/79	SELMA	
SHEFFIELD	COLBERT	ADJ	12/52	SHEFFIELD	
SILVERHILL	BALDWIN	ADJ	7/84	SILVERHILL	
SIPSEY	WALKER	CONS		SIPSEY	JASPER
SOUTH VINEMONT	CULLMAN	CONS		VAW	CULLMAN

COMMUNITIES SERVED FLUORIDATED DRINKING WATER,
BY COUNTY AND WATER SYSTEM WITHIN STATE (AS OF 12/31/92)

ALABAMA

COMMUNITY	COUNTY	STATUS	FLUOR START DATE	SYSTEM SUPPLYING FLUORIDATED WATER	SOURCE SYSTEM
SOUTHSIDE	ETOWAH	ADJ	2/84	SOUTHSIDE	
SUMMERDALE	BALDWIN	ADJ	2/83	SUMMERDALE	
SYLACAUGA	TALLADEGA	ADJ	11/82	SYLACAUGA	
SYLVAN SPRINGS	JEFFERSON	ADJ	9/81	BIRMINGHAM	
TALLADEGA	TALLADEGA	ADJ	2/79	TALLADEGA	
TALLASSEE	ELMORE	ADJ	2/67	TALLASSEE	
TARRANT CITY	JEFFERSON	ADJ	9/81	BIRMINGHAM	
TAYLOR	HOUSTON	ADJ	8/91	TAYLOR	
THOMASTON	MARENGO	NATL		THOMASTON	
THOMASVILLE	CLARKE	CONS		THOMASVILLE	PINE HILL
TRAFFORD	JEFFERSON	ADJ	9/81	BIRMINGHAM	
TRINITY	MORGAN	CONS		TRINITY	DECATUR
TROY	PIKE	ADJ	5/74	TROY	
TRUSSVILLE	JEFFERSON	ADJ	2/82	TRUSSVILLE	
TUSCALOOSA	TUSCALOOSA	ADJ	7/51	TUSCALOOSA	
TUSCUMBIA	COLBERT	ADJ	6/63	TUSCUMBIA	
TUSKEGEE	MACON	ADJ	2/67	TUSKEGEE	
UNION GROVE	MARSHALL	CONS		UNION GROVE	ARAB
VALLEY	CHAMBERS	CONS		EAST ALABAMA	WEST POINT PEPPERELL
VERNON	LAMAR	ADJ	2/81	VERNON	
VESTAVIA HILLS	JEFFERSON	ADJ	9/81	BIRMINGHAM	
WALDO	TALLADEGA	CONS		WALDO	TALLADEGA
WALDO	TALLADEGA	ADJ	2/79	TALLADEGA	
WARRIOR	JEFFERSON	ADJ	9/81	BIRMINGHAM	
WATERLOO	LAUDERDALE	CONS		WATERLOO	FLORENCE

COMMUNITIES SERVED FLUORIDATED DRINKING WATER,
BY COUNTY AND WATER SYSTEM WITHIN STATE (AS OF 12/31/92)

ALABAMA

COMMUNITY	COUNTY	STATUS	FLUOR START DATE	SYSTEM SUPPLYING FLUORIDATED WATER	SOURCE SYSTEM
WAVERLY	CHAMBERS	CONS		WAVERLY	CAMP HILL
WEST JEFFERSON	JEFFERSON	CONS		WEST JEFFERSON	BIRMINGHAM
WEST POINT	CULLMAN	CONS		VAW	CULLMAN
WETUMPKA	ELMORE	CONS		WETUMPKA	MONTGOMERY
WINFIELD	MARION	ADJ	12/72	WINFIELD	
YORK	SUMTER	ADJ	1/59	YORK	

COMMUNITIES SERVED FLUORIDATED DRINKING WATER,
BY COUNTY AND WATER SYSTEM WITHIN STATE (AS OF 12/31/92)

ALASKA

COMMUNITY	COUNTY	STATUS	FLUOR START DATE	SYSTEM SUPPLYING FLUORIDATED WATER	SOURCE SYSTEM
AKHIOK	KODIAK ISLAND	ADJ		AKHIOK	
AKUTAN	ALEUTIAN ISLANDS	ADJ		AKUTAN	
ALAKANUK	WADE HAMPTON	ADJ		ALAKANUK	
ALLAKAKET	YUKON-KOYUKUK CENSUS	ADJ		ALLAKAKET	
AMBLER	KOBUK CENSUS AREA	ADJ		AMBLER	
ANCHORAGE	ANCHORAGE BOROUGH	ADJ	0/00	ANCHORAGE	
ANGOON	SKAGWAY-YAKUTAT-ANGO	ADJ	0/00	ANGOON	
ANNETTE	PRINCE OF WALES	ADJ		ANNETTE	
ANVIK	YUKON-KOYUKUK CENSUS	ADJ		ANVIK	
ARCTIC VILLAGE	YUKON-KOYUKUK CENSUS	ADJ		ARCTIC VILLAGE	
ATKA	ALEUTIAN ISLANDS	ADJ		ATKA	
ATMAUTLUAK	BETHEL CENSUS AREA	ADJ		ATMAUTLUAK	
BARROW	NORTH SLOPE	ADJ	0/00	BUECI, BARROW	
BETHEL	BETHEL CENSUS AREA	ADJ		BETHEL	
BREVIK MISSION	NOME CENSUS AREA	ADJ	0/00	BREVIK MISSION	
BUCKLAND	KOBUK CENSUS AREA	ADJ	0/00	BUCKLAND	
CHALKYITSIK	YUKON-KOYUKUK CENSUS	ADJ	0/00	YFLATS SD-CHALKYITSIK SCHOOL	
CHEFORNAK	BETHEL CENSUS AREA	ADJ	0/00	CHEFORNAK	
CHEVAK	WADE HAMPTON CENSUS	ADJ	0/00	CHEVAK	
CHIGNIK LAKE	DILLINGHAM CENSUS	ADJ		CHIGNIK LAKE	
CLARKS POINT	DILLINGHAM CENSUS	ADJ		CLARKS POINT	
CLEAR AIR FORCE STATION		ADJ		CLEAR AIR FORCE STATION	
CRAIG	PRINCE OF WALES	ADJ		CRAIG	
DEERING	KOBUK CENSUS AREA	ADJ		DEERING	
DILLINGHAM	DILLINGHAM	ADJ		DILLINGHAM	

COMMUNITIES SERVED FLUORIDATED DRINKING WATER,
BY COUNTY AND WATER SYSTEM WITHIN STATE (AS OF 12/31/92)

ALASKA

COMMUNITY	COUNTY	STATUS	FLUOR START DATE	SYSTEM SUPPLYING FLUORIDATED WATER	SOURCE SYSTEM
DOT LAKE	SOUTHEAST FAIRBANKS	ADJ		DOT LAKE	
EAGLE VILLAGE	SOUTHEAST FAIRBANKS	ADJ		EAGLE VILLAGE	
EEK	BETHEL	ADJ	0/00	EEK	
EIELSON AFB	FAIRBANKS NORTH STAR	ADJ	0/00	EIELSON AIR FORCE BASE	
ELIM	NOME	ADJ	0/00	ELIM	
EMMONAK	WADE HAMPTON	ADJ		EMMONAK	
ENGLISH BAY	KENAI PENINSULA	ADJ		ENGLISH BAY	
FAIRBANKS	FAIRBANKS NORTH STAR	ADJ		FAIRBANKS	
FALSE PASS	ALEUTIAN ISLANDS	ADJ	0/00	PETER PAN HOUSING FALSE PASS	
FORT GREELY	FAIRBANKS NORTH STAR	ADJ	0/00	FORT GREELY-MAIN POST	
FORT YUKON	YUKON-KOYUKUK CENSUS	ADJ		FORT YUKON	
GALENA	YUKON-KOYUKUK CENSUS	ADJ		GALENA	
GAMBELL	NOME CENSUS AREA	ADJ		GAMBELL	
GOLOVIN	NOME CENSUS AREA	ADJ		GOLOVIN	
GRAYLING	YUKON-KOYUKUK CENSUS	ADJ	0/00	GRAYLING	
GULKANA	VALDEZ-CORDOVA	ADJ		GULKANA	
HOLY CROSS	YUKON-KOYUKUK CENSUS	ADJ		HOLY CROSS	
HOONAH	SKAGWAY-YAKUTAT-ANGO	ADJ		HOONAH	
HOOPER BAY	WADE HAMPTON CENSUS	ADJ		HOOPER BAY #1	
HOOPER BAY	WADE HAMPTON CENSUS	ADJ		HOOPER BAY #2	
HUGHES	YUKON-KOYUKUK CENSUS	ADJ		HUGHES	
HUSLIA	YUKON-KOYUKUK CENSUS	ADJ		HUSLIA	
HYDABURG	PRINCE OF WALES	ADJ		HYDABURG	
IGIUGIG	DILLINGHAM	ADJ		IGIUGIG	
JUNEAU	JUNEAU BOROUGH	ADJ		JUNEAU	

COMMUNITIES SERVED FLUORIDATED DRINKING WATER,
BY COUNTY AND WATER SYSTEM WITHIN STATE (AS OF 12/31/92)

ALASKA

COMMUNITY	COUNTY	STATUS	FLUOR START DATE	SYSTEM SUPPLYING FLUORIDATED WATER	SOURCE SYSTEM
KAKE	WRANGELL-PETERSBURG	ADJ	0/00	KAKE	
KAKTOVIK	NORTH SLOPE BOROUGH	ADJ		KAKTOVIK	
KALTAG	YUKON-KOYUKUK CENSUS	ADJ		KALTAG	
KARLUK	KODIAK ISLAND	ADJ		KARLUK	
KASAAN	PRINCE OF WALES	ADJ		KASAAN	
KIANA	KOBUK CENSUS AREA	ADJ	0/00	KIANA	
KIPNUK	BETHEL CENSUS AREA	ADJ		KIPNUK	
KIVALINA	KOBUK CENSUS AREA	ADJ		KIVALINA	
KLAWOCK	PRINCE OF WALES	ADJ		KLAWOCK	
KLUKWAN	HAINES BOROUGH	ADJ		KLUKWAN	
KOBUK	KOBUK CENSUS AREA	ADJ		KOBUK	
KOLIGANEK	DILLINGHAM CENSUS	ADJ		KOLIGANEK	
KONGIGANEK	BETHEL CENSUS AREA	ADJ	0/00	KONGIGANEK	
KOTLIK	WADE HAMPTON CENSUS	ADJ		KOTLIK	
KOTZEBUE	KOBUK CENSUS AREA	ADJ		KOTZEBUE	
KOYUK	NOME CENSUS AREA	ADJ	0/00	KOYUK	
KOYUKUK	YUKON-KOYUKUK CENSUS	ADJ		KOYUKUK	
KWETHLUK	BETHEL CENSUS AREA	ADJ		KWETHLUK	
LARSEN BAY	KODIAK ISLAND	ADJ		LARSEN BAY	
LOWER KALSAG	BETHEL CENSUS AREA	ADJ		LOWER KALSAG	
MANOKOTAK	BRISTOL BAY	ADJ		MANOKOTAK	
MCGRATH	YUKON-KOYUKUK CENSUS	ADJ		MCGRATH	
METLAKATLA	KETCHIKAN GATEWAY	ADJ		METLAKATLA	
MINTO	YUKON-KOYUKUK CENSUS	ADJ		MINTO	
MOUNTAIN VILLAGE	WADE HAMPTON CENSUS	ADJ		MOUNTAIN VILLAGE	

COMMUNITIES SERVED FLUORIDATED DRINKING WATER,
BY COUNTY AND WATER SYSTEM WITHIN STATE (AS OF 12/31/92)

ALASKA

COMMUNITY	COUNTY	STATUS	FLUOR START DATE	SYSTEM SUPPLYING FLUORIDATED WATER	SOURCE SYSTEM
NAKNEK	BRISTOL BAY	ADJ		NAKNEK	
NAPAKIAK	BETHEL CENSUS AREA	ADJ		NAPAKIAK	
NAPASKIAK	BETHEL CENSUS AREA	ADJ		NAPASKIAK	
NEW STUYAHOK	BRISTOL BAY	ADJ		NEW STUYAHOK	
NEWTOK	BETHEL/WADE HAMPTON	ADJ		NEWTOK	
NOATAK	KOBUK CENSUS AREA	ADJ		NOATAK	
NOME	NOME CENSUS AREA	ADJ		NOME	
NONDALTON	BRISTOL BAY	ADJ		NONDALTON	
NOORVIK	KOBUK CENSUS AREA	ADJ		NOORVIK	
NORTH POLE	FAIRBANKS NORTH STAR	ADJ		NORTH POLE UTILITIES	
NUIQSUT	NORTH SLOPE BOROUGH	ADJ		NUIQSUT	
NULATO	YUKON-KOYUKUK CENSUS	ADJ		NULATO (PHS)	
NULATO (VSW)		ADJ		NULATO (VSW)	
OLD HARBOR	KODIAK ISLAND	ADJ		OLD HARBOR	
OSCARVILLE	BETHEL CENSUS AREA	ADJ		OSCARVILLE	
OUZINKIE	KODIAK ISLAND	ADJ		OUZINKIE	
PERRYVILLE	DILLINGHAM CENSUS	ADJ		PERRYVILLE	
PETERSBURG	WRANGELL-PETERSBURG	ADJ		PETERSBURG	
PILOT STATION	WADE HAMPTON CENSUS	ADJ		PILOT STATION	
PITKAS POINT	WADE HAMPTON CENSUS	ADJ		PITKAS POINT	
POINT LAY	NORTH SLOPE BOROUGH	ADJ		POINT LAY	
PORT GRAHAM	KENAI PENINSULA	ADJ		PORT GRAHAM	
PORT LIONS	KODIAK ISLAND	ADJ		PORT LIONS	
QUINHAGAK	BETHEL CENSUS AREA	ADJ		QUINHAGAK	
RUSSIAN MISSION	WADE HAMPTON CENSUS	ADJ		RUSSIAN MISSION	

COMMUNITIES SERVED FLUORIDATED DRINKING WATER,
BY COUNTY AND WATER SYSTEM WITHIN STATE (AS OF 12/31/92)

ALASKA

COMMUNITY	COUNTY	STATUS	FLUOR START DATE	SYSTEM SUPPLYING FLUORIDATED WATER	SOURCE SYSTEM
SAINT MARY'S	WADE HAMPTON CENSUS	ADJ		SAINT MARY'S	
SAINT MICHAEL	NOME CENSUS AREA	ADJ	0/00	SAINT MICHAEL	
SAINT PAUL	PRIBILOF ISLANDS	ADJ	0/00	SAINT PAUL	
SAND POINT	ALEUTIAN ISLANDS	ADJ		SAND POINT	
SAVOONGA	NOME CENSUS AREA	ADJ		SAVOONGA	
SAXMAN	KETCHIKAN GATEWAY	ADJ		SAXMAN	
SCAMMON BAY	WADE HAMPTON CENSUS	ADJ		SCAMMON BAY	
SELAWIK	KOBUK CENSUS AREA	ADJ		SELAWIK	
SELDOVIA	KENAI PENINSULA	ADJ		SELDOVIA	
SHAGELUK	YUKON-KOYUKUK CENSUS	ADJ		SHAGELUK	
SHAKTOOLIK	NOME CENSUS AREA	ADJ		SHAKTOOLIK	
SHELDONS POINT	WADE HAMPTON CENSUS	ADJ		SHELDONS POINT	
SHISMAREF	NOME CENSUS AREA	ADJ		SHISMAREF	
SHUNGNAK	KOBUK CENSUS AREA	ADJ	0/00	SHUNGNAK	
SITKA	SITKA BOROUGH	ADJ		SITKA	
SOUTH NAKNEK	BRISTOL BAY	ADJ		SOUTH NAKNEK	
STEBBINS	NOME CENSUS AREA	ADJ	0/00	STEBBINS	
STEVENS VILLAGE	YUKON-KOYUKUK CENSUS	ADJ	0/00	STEVENS VILLAGE	
TAKOTNA	YUKON-KOYUKUK CENSUS	ADJ		TAKOTNA	
TANACROSS	FAIRBANKS NORTH STAR	ADJ		TANACROSS	
TANANA (VSW)	YUKON-KOYUKUK CENSUS	ADJ	0/00	TANANA (VSW)	
TATITLEK	VALDEZ-CORDOVA	ADJ		TATITLEK	
TELLER	NOME CENSUS AREA	ADJ		BERINGST SD-TELLER	
TETLIN	SOUTHEAST FAIRBANKS	ADJ		TETLIN	
TOGIAK	BRISTOL BAY	ADJ		TOGIAK	

COMMUNITIES SERVED FLUORIDATED DRINKING WATER,
 BY COUNTY AND WATER SYSTEM WITHIN STATE (AS OF 12/31/92)

ALASKA

COMMUNITY	COUNTY	STATUS	FLUOR START DATE	SYSTEM SUPPLYING FLUORIDATED WATER	SOURCE SYSTEM
TOKSOOK BAY	BETHEL CENSUS AREA	ADJ		TOKSOOK BAY	
TULUKSAK	BETHEL CENSUS AREA	ADJ		TULUKSAK	
TUNTUTULIAK	BETHEL CENSUS AREA	ADJ		TUNTUTULIAK	
TUNUNAK	BETHEL CENSUS AREA	ADJ		TUNUNAK	
TWIN FALLS	DILLINGHAM CENSUS	ADJ		TWIN HILLS	
TYONEK	KENAI PENINSULA	ADJ		TYONEK	
UNALAKLEET	NOME CENSUS AREA	ADJ		UNALAKLEET	
VENETIE	YUKON-KOYUKUK CENSUS	ADJ		VENETIE	
WALES	NOME CENSUS AREA	ADJ	0/00	WALES	
YAKUTAT	SKAGWAY-YAKUTAT-ANGO	ADJ	0/00	YAKUTAT	

COMMUNITIES SERVED FLUORIDATED DRINKING WATER,
BY COUNTY AND WATER SYSTEM WITHIN STATE (AS OF 12/31/92)

ARIZONA

COMMUNITY	COUNTY	STATUS	FLUOR START DATE	SYSTEM SUPPLYING FLUORIDATED WATER	SOURCE SYSTEM
AJO	PIMA	NATL		AJO IMPROV CO	
AJO	PIMA	NATL		AJO IMPROV CO-PD PLANT	
AJO	PIMA	NATL		AJO-AZ WTR CO	
APACHE JUNCTION	PINAL	NATL		APACHE JUNCTION	
APACHE JUNCTION (PART)	PINAL	NATL		PALM SPRINGS SUB	
AVONDALE	MARICOPA	NATL		AVONDALE	
BENSON	COCHISE	NATL		BENSON	
BISBEE	COCHISE	ADJ	/73	BISBEE	
BUCKEYE	MARICOPA	NATL		BUCKEYE	
CASA GRANDE	PINAL	NATL		CASA GRANDE	
CAVE CREEK	MARICOPA	NATL		CAVE CREEK	
CIRCLE CITY WC	MARICOPA	NATL		CONSOL WTR CO-CITY CIRCLE	
CLIFTON	GREENLEE	NATL		CLIFTON	
COOLIDGE	PINAL	NATL		COOLIDGE	
DAVIS-MONTHAN AFB	PIMA	NATL		DAVIS-MONTHAN AFB	
DOUGLAS	COCHISE	NATL		DOUGLAS	
DUNCAN	GREENLEE	NATL		DUNCAN	
EAGAR	APACHE	NATL		EAGAR	
ELOY	PINAL	NATL		ELOY	
FLORENCE	PINAL	NATL		FLORENCE	
FOUNTAIN HILLS	MARICOPA	NATL		FOUNTAIN HILLS	
GILA BEND	MARICOPA	NATL		GILA BEND	
GLENDALE	MARICOPA	ADJ	7/89	GLENDALE	
HAYDEN	GILA	NATL		HAYDEN	
KEARNY	PINAL	NATL		KEARNY	

COMMUNITIES SERVED FLUORIDATED DRINKING WATER,
BY COUNTY AND WATER SYSTEM WITHIN STATE (AS OF 12/31/92)

ARIZONA

COMMUNITY	COUNTY	STATUS	FLUOR START DATE	SYSTEM SUPPLYING FLUORIDATED WATER	SOURCE SYSTEM
KINGMAN	MOHAVE	NATL		KINGMAN	
LAKE HAVASU CITY	MOHAVE	NATL		LAKE HAVASU CITY	
LITCHFIELD PARK	MARICOPA	NATL		LITCHFIELD PARK	
LUKE AFB	MARICOPA	NATL		LUKE AFB	
MAMMOTH	PINAL	NATL		MAMMOTH	
MANY FARMS	APACHE	NATL		MANY FARMS COMMUNITY	
MORENCI	GREENLEE	NATL		MORENCI	
NOGALES	SANTA CRUZ	NATL		NOGALES WATER DEPT	
OAKWOOD		NATL		OAKWOOD	
PARKER	LA PAZ	NATL		PARKER	
PAYSON	GILA	NATL		PAYSON	
PAYSON (PART)	GILA	ADJ	6/85	WHITERIVER	
PHOENIX	MARICOPA	ADJ	6/90	PHOENIX	
PIMA	GRAHAM	NATL		PIMA	
QUEEN CREEK	MARICOPA	NATL		QUEEN CREEK	
RANDOLPH	PINAL	NATL		COOLIDGE	
SAN CARLOS	GILA	ADJ	5/85	SAN CARLOS BIA	
SAN MANUEL	PINAL	NATL		SAN MANUEL	
SELLS	PIMA	ADJ	4/84	SELLS	
SUN CITY WEST	MARICOPA	NATL		SUN CITY WEST	
SUNLAKES	MARICOPA	NATL		SUN LAKES	
TEMPE	MARICOPA	ADJ	/65	TEMPE	
TOLLESON (PART)	MARICOPA	NATL		GARCIA WC-SWEETWATER # 1	
TOMBSTONE	COCHISE	NATL		TOMBSTONE	
TOPOCK	MOHAVE	NATL		TOPOCK	

COMMUNITIES SERVED FLUORIDATED DRINKING WATER,
BY COUNTY AND WATER SYSTEM WITHIN STATE (AS OF 12/31/92)

ARIZONA

COMMUNITY	COUNTY	STATUS	FLUOR START DATE	SYSTEM SUPPLYING FLUORIDATED WATER	SOURCE SYSTEM
TUCSON (PART)	PIMA	NATL		K & V WTR CO	
TUSCON (PART)	PIMA	NATL		WHY UTIL CO	
WHITE RIVER (PART)	NAVAJO	ADJ	6/85	WHITE RIVER	
WILLCOX	COCHISE	NATL		WILLCOX	
WINKELMAN	GILA	NATL		WINKELMAN	
YUMA	MARICOPA	NATL		US ARMY-YPG MAIN POST	

COMMUNITIES SERVED FLUORIDATED DRINKING WATER,
BY COUNTY AND WATER SYSTEM WITHIN STATE (AS OF 12/31/92)

ARKANSAS

COMMUNITY	COUNTY	STATUS	FLUOR START DATE	SYSTEM SUPPLYING FLUORIDATED WATER	SOURCE SYSTEM
ALTHEIMER	JEFFERSON	ADJ	7/69	ALTHEIMER	
ARKADELPHIA	CLARK	ADJ	6/63	ARKADELPHIA	
ATKINS	POPE	ADJ	5/76	ATKINS	
AUGUSTA	WOODRUFF	ADJ	9/70	AUGUSTA	
BALD KNOB	WHITE	ADJ	9/61	BALD KNOB	
BATESVILLE	INDEPENDENCE	ADJ	4/56	BATESVILLE	
BAUXITE	SALINE	CONS		WEST BAUXITE ASSN	BENTON
BENTON	SALINE	ADJ	11/58	BENTON	
BIG FLAT	BAXTER	NATL		BIG FLAT	
BLYTHEVILLE	MISSISSIPPI	ADJ	12/68	BLYTHEVILLE	
BRADLEY	LAFAYETTE	NATL		BRADLEY	
BRINKLEY	MONROE	ADJ	2/84	BRINKLEY	
CABOT	LONOKE	ADJ	3/70	CABOT	
CADDO VALLEY	CLARK	CONS		CADDO VALLEY	ARKADELPHIA
CALDWELL	ST. FRANCIS	CONS		CALDWELL	FORREST CITY
CAMDEN	OUACHITA	ADJ	7/53	CAMDEN	
CAMMACK VILLAGE	PULASKI	ADJ	4/51	LITTLE ROCK	
CAMPBELL STATION	JACKSON	CONS		CAMPBELL STATION	NEWPORT
CARLISLE	LONOKE	ADJ	7/82	CARLISLE	
CAVE SPRINGS	BENTON	CONS		CAVE SPRINGS	SPRINGDALE
CLARKSVILLE	JOHNSON	ADJ	3/52	CLARKSVILLE	
CLINTON	VAN BUREN	ADJ	5/82	CLINTON	
COAL HILL	JOHNSON	CONS		COAL HILL	CLARKSVILLE
CONCORD	CLEBURNE	CONS		TUMBLING SHOALS	HEBER SPRINGS
CONWAY	FAULKNER	ADJ	6/68	CONWAY	

COMMUNITIES SERVED FLUORIDATED DRINKING WATER,
BY COUNTY AND WATER SYSTEM WITHIN STATE (AS OF 12/31/92)

ARKANSAS

COMMUNITY	COUNTY	STATUS	FLUOR START DATE	SYSTEM SUPPLYING FLUORIDATED WATER	SOURCE SYSTEM
CROSSETT	ASHLEY	ADJ	2/58	CROSSETT	
DAMASCUS	VAN BUREN	CONS		DAMASCUS	CLINTON
DELL	MISSISSIPPI	CONS		DELL	BLYTHEVILLE
DES ARC	PRAIRIE	ADJ	5/81	DES ARC	
DIAZ	JACKSON	CONS		DIAZ	NEWPORT
DIERKS	HOWARD	ADJ	9/82	DIERKS	
DUMAS	DESHA	ADJ	6/84	DUMAS	
ELKINS	WASHINGTON	CONS		ELKINS	FAYETTEVILLE
ELM SPRINGS	BENTON/WASHINGTON	ADJ	9/78	SPRINGDALE	
ENGLAND	LONOKE	ADJ	2/82	ENGLAND	
EUDORA	CHICOT	ADJ	3/85	EUDORA	
FARMINGTON	WASHINGTON	CONS		FARMINGTON	FAYETTEVILLE
FAYETTEVILLE	WASHINGTON	ADJ	5/82	FAYETTEVILLE	
FORDYCE	DALLAS	ADJ	9/73	FORDYCE	
FORREST CITY	ST. FRANCIS	ADJ	3/55	FORREST CITY	
GRAVETTE	BENTON	NATL		GRAVETTE	
GREENLAND	WASHINGTON	CONS		GREENLAND	FAYETTEVILLE
GUM SPRINGS	CLARK	CONS		GUM SPRINGS	ARKADELPHIA
GURDON	CLARK	NATL		GURDON	
HAMBURG	ASHLEY	ADJ	2/58	HAMBURG	
HARRISON	BOONE	ADJ	5/54	HARRISON	
HARTMAN	JOHNSON	CONS		HARTMAN	CLARKSVILLE
HEBER SPRINGS	CLEBURNE	ADJ	4/59	HEBER SPRINGS	
HELENA	PHILLIPS	ADJ	12/85	HELENA	
HOPE	HEMPSTEAD	ADJ	9/82	HOPE	

COMMUNITIES SERVED FLUORIDATED DRINKING WATER,
BY COUNTY AND WATER SYSTEM WITHIN STATE (AS OF 12/31/92)

ARKANSAS

COMMUNITY	COUNTY	STATUS	FLUOR START DATE	SYSTEM SUPPLYING FLUORIDATED WATER	SOURCE SYSTEM
HOXIE	LAWRENCE	ADJ	9/82	HOXIE	
JACKSONPORT	JACKSON	CONS		JACKSON PORT	NEWPORT
JACKSONVILLE	PULASKI	CONS		JACKSONVILLE	NORTH LITTLE ROCK
JOHNSON	BENTON/WASHINGTON	ADJ	9/78	SPRINGDALE	
JONESBORO	CRAIGHEAD	ADJ	10/51	JONESBORO	
JUDSONIA	WHITE	ADJ	12/53		
KENSETT	WHITE	CONS		KENSETT	SEARCY
KNOXVILLE	JOHNSON	CONS		KNOXVILLE	LAMAR
LAKE CITY	CRAIGHEAD	ADJ	12/87	LAKE CITY	
LAKE VILLAGE	CHICOT	ADJ	7/83	LAKE VILLAGE	
LAKESHORE ESTATES	CRITTENDEN	ADJ	4/62	WEST MEMPHIS	
LAKEVIEW	BAXTER	CONS		LAKEVIEW MIDWAY	MOUNTAIN HOME
LAMAR	JOHNSON	CONS		LAMAR	CLARKSVILLE
LEOLA	GRANT	ADJ	3/79		
LESLIE	SEARCY	NATL		LESLIE	
LEWISVILLE	LAFAYETTE	ADJ	10/81	LEWISVILLE	
LITTLE ROCK	PULASKI	ADJ	4/51	LITTLE ROCK	
LONDON	POPE	CONS		LONDON	RUSSELLVILLE
LONOKE	LONOKE	ADJ	3/70	LONOKE	
LONSDALE	GARLAND	CONS		SOUTH WEST WATER ASSN	BENTON
LOWELL	BENTON/WASHINGTON	ADJ	9/78	SPRINGDALE	
MADISON	ST. FRANCIS	CONS		MADISON	FORREST CITY
MALVERN	HOT SPRING	ADJ	2/59	MALVERN	
MANILA	CRITTENDEN	ADJ	7/87	MANILA	
MARIANNA	LEE	ADJ	9/54	MARIANNA	

COMMUNITIES SERVED FLUORIDATED DRINKING WATER,
BY COUNTY AND WATER SYSTEM WITHIN STATE (AS OF 12/31/92)

ARKANSAS

COMMUNITY	COUNTY	STATUS	FLUOR START DATE	SYSTEM SUPPLYING FLUORIDATED WATER	SOURCE SYSTEM
MARIE	MISSISSIPPI	CONS		MARIE WATER ASSN	WILSON
MARION	CRITTENDEN	ADJ	2/77	MARION	
MARKED TREE	POINSETT	ADJ	8/82	MARKED TREE	
MCCRORY	WOODRUFF	ADJ	2/62	MCCRORY	
MCGEHEE	DESHA	ADJ	4/72	MCGEHEE	
MELBOURNE	IZARD	ADJ	10/83		
MINERAL SPRINGS	HOWARD	NATL		MINERAL SPRINGS	
MINTERN	LAWRENCE	CONS		LAWRENCE CO	WALNUT RIDGE
MITCHELLVILLE	DESHA	ADJ	10/84	MITCHELLVILLE	
MONTICELLO	DREW	ADJ	9/83	MONTICELLO	
MONTROSE	ASHLEY	CONS		MONTROSE	PORTLAND
MORO	LEE	CONS		MORO	MARIANNA
MOUNT JUDEA	NEWTON	NATL		EAST NEWTON COUNTY	
MOUNTAIN HOME	BAXTER	ADJ	3/55	MOUNTAIN HOME	
MOUNTAIN PINE	GARLAND	ADJ	3/87	MOUNTAIN PINE	
NASHVILLE	HOWARD	ADJ	1/82	NASHVILLE	
NEWPORT	JACKSON	ADJ	1/82	NEWPORT	
NORTH LITTLE ROCK	PULASKI	CONS		NORTH LITTLE ROCK	LITTLE ROCK
OAK GROVE	GREENE	CONS			
OAK GROVE	GREENE	ADJ	6/83	PARAGOULD	
OSCEOLA	MISSISSIPPI	ADJ	10/82	OSCEOLA	
PALESTINE	ST. FRANCIS	CONS		PALESTINE	FORREST CITY
PARAGOULD	GREENE	ADJ	6/83	PARAGOULD	
PERLA	HOT SPRINGS	CONS		PERLA WATER ASSOC	MALVERN
PIGGOT	CLAY	ADJ	2/83	PIGGOTT	

COMMUNITIES SERVED FLUORIDATED DRINKING WATER,
BY COUNTY AND WATER SYSTEM WITHIN STATE (AS OF 12/31/92)

ARKANSAS

COMMUNITY	COUNTY	STATUS	FLUOR START DATE	SYSTEM SUPPLYING FLUORIDATED WATER	SOURCE SYSTEM
PINE BLUFF	JEFFERSON	ADJ	3/69	PINE BLUFF	
POCAHONTAS	RANDOLPH	ADJ	8/67	POCAHONTAS	
PORTLAND	ASHLEY	ADJ	8/70	PORTLAND	
POTTSVILLE	POPE	CONS		POTTSVILLE	ATKINS
ROSEBUD	WHITE	CONS		MOUNTAIN TOP WATER ASSOC	HEBER SPRINGS
RUSSELLVILLE	POPE	ADJ	2/60	RUSSELLVILLE	
SEARCY	WHITE	ADJ	12/53	SEARCY	
SHERIDAN	GRANT	ADJ	2/70	SHERIDAN	
SHERWOOD	PULASKI	CONS		NORTH LITTLE ROCK	LITTLE ROCK
SPARKMAN	DALLAS	NATL		SPARKMAN	
SPRINGDALE	BENTON/WASHINGTON	ADJ	9/78	SPRINGDALE	
ST PAUL	MADISON	NATL		ST PAUL	
ST. FRANCIS	ST. FRANCIS	CONS		ST FRANCIS ASSOC	FORREST CITY
STUTTART	ARKANSAS	ADJ	2/69	STUTTART	
SUNSET	CRITTENDON	CONS		SUNSET WATER ASSN	MARION
TONITOWN	WASHINGTON	CONS		TONITOWN	SPRINGDALE
TRUMANN	POINSETT	ADJ	6/62	TRUMANN	
TULL	GRANT	CONS		TULL WATER ASSN	BENTON
VILONIA	FAULKNER	CONS		VILONIA	CENTRAL ARKANSAS WA
WALNUT RIDGE	LAWRENCE	ADJ	1/52	WALNUT RIDGE	
WARREN	BRADLEY	ADJ	10/61	WARREN	
WEST HELENA	PHILLIPS	ADJ	9/54	WEST HELENA	
WEST MEMPHIS	CRITTENDEN	ADJ	4/62	WEST MEMPHIS	
WHEATLEY	MONROE	CONS		WHEATLEY	BRINKLEY
WHITE HALL	JEFFERSON	ADJ	7/83	WHITE HALL	

COMMUNITIES SERVED FLUORIDATED DRINKING WATER,
 BY COUNTY AND WATER SYSTEM WITHIN STATE (AS OF 12/31/92)

ARKANSAS

COMMUNITY	COUNTY	STATUS	FLUOR START DATE	SYSTEM SUPPLYING FLUORIDATED WATER	SOURCE SYSTEM
WIDENER	ST. FRANCIS	CONS		WIDENER	FORREST CITY
WILSON	MISSISSIPPI	ADJ	8/82	WILSON	
WYNNE	CROSS	ADJ	3/55	WYNNE	

COMMUNITIES SERVED FLUORIDATED DRINKING WATER,
BY COUNTY AND WATER SYSTEM WITHIN STATE (AS OF 12/31/92)

CALIFORNIA

COMMUNITY	COUNTY	STATUS	FLUOR START DATE	SYSTEM SUPPLYING FLUORIDATED WATER	SOURCE SYSTEM
ALAMEDA	ALAMEDA	ADJ	6/71	EAST BAY MUD	
ALAMO	CONTRA COSTA	ADJ	6/71	EAST BAY MUD	
ALBANY	ALAMEDA	ADJ	6/71	EAST BAY MUD	
ALPAUGH		NATL		ALPAUGH	
ALTADENA		NATL		LINCOLN AVE WC	
ALTADENA (P)		NATL		LAS FLORES WC	
ALTADENA (P)		NATL		RUBIO CANON WS	
ANTIOCH	CONTRA COSTA	ADJ	8/52	ANTIOCH	
ARCATA	HUMBOLDT	ADJ	1/64	ARCATA	
ARMONA		NATL		ARMONA CSD	
ASHLAND	ALAMEDA	ADJ	6/71	EAST BAY MUD	
AZUSA		NATL		AZUSA	
BELVEDERE	MARIN	ADJ	12/73	MARIN MUNICIPAL WD	
BENECIA	SOLANO	ADJ	5/71	BENECIA UTILITIES	
BERKELEY	ALAMEDA	ADJ	6/71	EAST BAY MUD	
BEVERLY HILLS	LOS ANGELES	ADJ	3/74	BEVERLY HILLS	
BORON		NATL		BORON COMMUNITY SD	
BRISBANE	SAN MATEO	CONS		BRISBANE	SAN FRANCISCO WD
BUELLTON		NATL		BUELLTON COMM SD	
BURLINGAME	SAN MATEO	CONS		BURLINGAME	SAN FRANCISCO WD
CALIFORNIA CITY		NATL		CALIFORNIA CITY	
CALIMESA		NATL		HARRY V SLACK DWS	
CASTRO VALLEY	ALAMEDA	ADJ	6/71	EAST BAY MUD	
CHERRYLAND	ALAMEDA	ADJ	6/71	EAST BAY MUD	
CLAYTON	CONTRA COSTA	ADJ	5/65	CONTRA COSTA WD	

COMMUNITIES SERVED FLUORIDATED DRINKING WATER,
BY COUNTY AND WATER SYSTEM WITHIN STATE (AS OF 12/31/92)

CALIFORNIA

COMMUNITY	COUNTY	STATUS	FLUOR START DATE	SYSTEM SUPPLYING FLUORIDATED WATER	SOURCE SYSTEM
COLMA	SAN MATEO	CONS		CALIFORNIA WATER SERVICES	SAN FRANCISCO WD
CONCORD	CONTRA COSTA	ADJ	5/65	CONTRA COSTA WD	
CORTE MADERA	MARIN	ADJ	12/73	MARIN MUNICIPAL WD	
CRESCENT CITY	DEL NORTE	ADJ	11/69	CRESCENT CITY	
DALY CITY	SAN MATEO	CONS		DALY CITY	SAN FRANCISCO WD
DESERT HOT SPRINGS		NATL		DESERT HOT SPRINGS CWD	
DUBLIN	CONTRA COSTA	ADJ	4/80	DUBLIN-SAN RAMON SERVICE	
EL CERRITO	CONTRA COSTA	ADJ	6/71	EAST BAY MUD	
EL SOBRANTE	CONTRA COSTA	ADJ	6/71	EAST BAY MUD	
EMERYVILLE	ALAMEDA	ADJ	6/71	EAST BAY MUD	
EUREKA	HUMBOLDT	ADJ	2/72	EUREKA	
FAIRFAX	MARIN	ADJ	12/73	MARIN MUNICIPAL WD	
FAIRFIELD	SOLANO	ADJ	12/67	FAIRFIELD	
FOUNTAIN VALLEY	ORANGE	ADJ	6/73	FOUNTAIN VALLEY	
FREMONT	ALAMEDA	ADJ	6/71	ALAMEDA COUNTY WD	
GRIDLEY	BUTTE	ADJ	5/54	GRIDLEY	
HANFORD		NATL		AHNFORD	
HAYWARD	ALAMEDA	ADJ	3/58	HAYWARD WS	
HEALDSBURG	SONOMA	ADJ	11/53	HEALDSBURG	
HERCULES	CONTRA COSTA	ADJ	6/71	EAST BAY MUD	
HILLSBOROUGH	SAN MATEO	CONS		HILLSBOROUGH	SAN FRANCISCO WD
HUNTINGTON BEACH	ORANGE	ADJ	7/73	HUNTINGTON BEACH	
INYOKERN		NATL		ANTELOPE VALLEY WC	
KENSINGTON	CONTRA COSTA	ADJ	6/71	EAST BAY MUD	
KERVILLE		NATL		KERVILLE DOMESTIC WC	

COMMUNITIES SERVED FLUORIDATED DRINKING WATER,
BY COUNTY AND WATER SYSTEM WITHIN STATE (AS OF 12/31/92)

CALIFORNIA

COMMUNITY	COUNTY	STATUS	FLUOR START DATE	SYSTEM SUPPLYING FLUORIDATED WATER	SOURCE SYSTEM
LAFAYETTE	CONTRA COSTA	ADJ	6/71	EAST BAY MUD	
LARKSPUR	MARIN	ADJ	12/73	MARIN MUNICIPAL WD	
LEMOORE		NATL		LEMOORE	
LONG BEACH	LOS ANGELES	ADJ	6/71	LONG BEACH WD	
LOS BANOS	MERCED	ADJ	3/58	LOS BANOS	
LOYALTON	SIERRA	ADJ	5/68	LOYALTON	
MARTINEZ	CONTRA COSTA	ADJ	1/65	MARTINEZ	
MERCED	MERCED	ADJ	6/66	MERCED CITY WS	
MILL VALLEY	MARIN	ADJ	12/73	MARIN MUNICIPAL WD	
MILLBRAE	SAN MATEO	CONS		MILLBRAE	SAN FRANCISCO WD
MOORPARK		NATL		VENTURA CO WW	
MORAGA	CONTRA COSTA	ADJ	6/71	EAST BAY MUD	
MORGAN HILL	SANTA CLARA	ADJ	11/56	MORGAN HILL	
NEW CUYAMA		NATL		CUYAMA VALLEY COMMUNIY INC	
NEWARK	ALAMEDA	ADJ	6/71	ALAMEDA COUNTY WD	
OAKLAND	ALAMEDA	ADJ	6/71	EAST BAY MUD	
ORINDA	CONTRA COSTA	ADJ	6/71	EAST BAY MUD	
OROVILLE	BUTTE	ADJ	4/58	CALIFORNIA WATER SERVICE	
PACIFICA	SAN MATEO	CONS		NORTH COAST CWD	SAN FRANCISCO WD
PALO ALTO	SANTA CLARA	ADJ	6/56	PALO ALTO	
PIEDMONT	ALAMEDA	ADJ	6/71	EAST BAY MUD	
PINOLE	CONTRA COSTA	ADJ	6/71	EAST BAY MUD	
PIRU		NATL		WARRING WS	
PITTSBURG	CONTRA COSTA	ADJ	4/65	PITTSBURG MUNICIPAL WATER	
PLACERVILLE	EL DORADO	ADJ	10/56	PLACERVILLE	

COMMUNITIES SERVED FLUORIDATED DRINKING WATER,
BY COUNTY AND WATER SYSTEM WITHIN STATE (AS OF 12/31/92)

CALIFORNIA

COMMUNITY	COUNTY	STATUS	FLUOR START DATE	SYSTEM SUPPLYING FLUORIDATED WATER	SOURCE SYSTEM
PLEASANT HILL	CONTRA COSTA	ADJ	6/71	EAST BAY MUD	
PLEASANTON	ALAMEDA	ADJ	3/54	PLEASANTON	
REDLANDS		NATL		REDLANDS CITY WD	
RICHMOND	CONTRA COSTA	ADJ	6/71	EAST BAY MUD	
RIDGECREST		NATL		INDIAN WELLS VALLEY WD	
RODEO	CONTRA COSTA	ADJ	6/71	EAST BAY MUD	
ROSEMONT	SACRAMENTO	ADJ	12/56	CITIZENS UTIL CO-ROSEMONT	
ROSEVILLE	PLACER	ADJ	10/67	ROSEVILLE	
ROSS	MARIN	ADJ	12/73	MARIN MUNICIPAL WD	
SAN ANSELMO	MARIN	ADJ	12/73	MARIN MUNICIPAL WD	
SAN BRUNO	SAN MATEO	CONS		SAN BRUNO	SAN FRANCISCO WD
SAN CARLOS	SAN MATEO	CONS		CALIFORNIA WATER SERVICES	SAN FRANCISCO WD
SAN FRANCISCO	SAN FRANCISCO	ADJ	8/52	SAN FRANCISCO WD	
SAN LEANDRO	ALAMEDA	ADJ	6/71	EAST BAY MUD	
SAN LORENZO	ALAMEDA	ADJ	6/71	EAST BAY MUD	
SAN LUIS OBISPO	SAN LUIS OBISPO	ADJ	8/54	SAN LUIS OBISPO	
SAN MARINO		NATL		CALIFORNIA-AMERICAN WC	
SAN MATEO	SAN MATEO	CONS		CALIFORNIA WATER SERVICES	SAN FRANCISCO WD
SAN PABLO	CONTRA COSTA	ADJ	6/71	EAST BAY MUD	
SAN RAFAEL	MARIN	ADJ	12/73	MARIN MUNICIPAL WD	
SAN RAMON	CONTRA COSTA	ADJ	6/71	EAST BAY MUD	
SANTA PAULA		NATL		SANTA PAULA WW	
SANTA SUSANA		NATL		ROCKWELL INTERNATIONAL CORP	
SAUSALITO	MARIN	ADJ	12/73	MARIN MUNICIPAL WD	
SIERRA MADRE		NATL		SIERRA MADRE WD	

COMMUNITIES SERVED FLUORIDATED DRINKING WATER,
BY COUNTY AND WATER SYSTEM WITHIN STATE (AS OF 12/31/92)

CALIFORNIA

COMMUNITY	COUNTY	STATUS	FLUOR START DATE	SYSTEM SUPPLYING FLUORIDATED WATER	SOURCE SYSTEM
SOUTH SAN FRANCISCO	SAN MATEO	CONS		CALIFORNIA WATER SERVICES	SAN FRANCISCO WD
TEMPLE CITY		NATL		SUNNY SLOPE WC	
TIBURON	MARIN	ADJ	12/73	MARIN MUNICIPAL WD	
TRANQUILLITY		NATL		TRANQUILLITY	
TWENTYNINE PALMS		NATL		TWENTYNINE PALMS WD	
UNION CITY	ALAMEDA	ADJ	6/71	ALAMEDA COUNTY WD	
VACAVILLE	SOLANO	ADJ	2/75	VACAVILLE	
VAL VERDE		NATL		LOS ANGELES CO WW DIST 36	
VALLEJO	SOLANO	ADJ	11/54	VALLEJO	
WALNUT CREEK	CONTRA COSTA	ADJ	6/71	EAST BAY MUD	
WOFFORD HEIGHTS		NATL		ARDEN WC	

COMMUNITIES SERVED FLUORIDATED DRINKING WATER,
BY COUNTY AND WATER SYSTEM WITHIN STATE (AS OF 12/31/92)

COLORADO

COMMUNITY	COUNTY	STATUS	FLUOR START DATE	SYSTEM SUPPLYING FLUORIDATED WATER	SOURCE SYSTEM
ALAMOSA	ALAMOSA	ADJ	6/83	ALAMOSA	
ANTONITO	CONEJOS	ADJ	6/81	ANTONITO	
ARAPAHOE	CHEYENNE	NATL		ARAPAHOE WATER CO	
ARVADA (PART)	JEFFERSON	ADJ	6/80	ARVADA	
ARVADA (PART)	JEFFERSON	NATL		INSPIRATION VALLEY MHP	
ASPEN	PITKIN	ADJ	12/80	ASPEN	
AURORA (PART)	ADAMS	ADJ	8/84	AURORA	
AURORA (PART)	ADAMS	NATL		AURORA MHP	
AURORA (PART)	ADAMS	NATL		GREEN ACRES MHP-AURORA	
BENNET	ADAMS	NATL		BENNETT	
BERTHOUD	LARIMER	ADJ	6/60	BERTHOUD	
BETHUNE	KIT CARSON	NATL		BETHUNE	
BOONE	PUEBLO	NATL		BOONE	
BOULDER (PART)	BOULDER	ADJ	12/65	BOULDER	
BOULDER (PART)	BOULDER	NATL		SHADY ACRES MHP	
BRECKENRIDGE	SUMMIT	ADJ	11/85	BRECKENRIDGE	
BROOMFIELD	BOULDER	ADJ	10/81	BROOMFIELD	
BROOMFIELD (PART)	ADAMS	NATL		WESTLAKE W&S DIST	
BUENA VISTA	CHAFFEE	ADJ	3/90	BUENA VISTA	
BUENA VISTA (PART)	CHAFFEE	NATL		VALLEY MHP	
BURLINGTON	KIT CARSON	NATL		BURLINGTON	
CALHAN	EL PASO	NATL		CALHAN	
CAMPO	BACA	NATL		CAMPO	
CANON CITY (PART)	FREMONT	NATL		PARK CENTER WATER DIST	
CASTLE ROCK (PART)	DOUGLAS	NATL		BEVERLY HILLS MUT WAT CO	

COMMUNITIES SERVED FLUORIDATED DRINKING WATER,
BY COUNTY AND WATER SYSTEM WITHIN STATE (AS OF 12/31/92)

COLORADO

COMMUNITY	COUNTY	STATUS	FLUOR START DATE	SYSTEM SUPPLYING FLUORIDATED WATER	SOURCE SYSTEM
CENTER	SAGUACHE	ADJ	1/81	CENTER	
CHERAW	OTERO	NATL		CHERAW	
CHERRY HILLS VILL (PART)	ARAPAHOE	NATL		HOLLY MUTUAL WC	
CLIFTON	MESA	ADJ	4/80	CLIFTON WD	
COLBRAN	MESA	NATL		COLLRAN	
COLORADO SPRINGS	EL PASA	NATL		COLORADO SPRINGS	
COMMERCE CITY (PART)	ADAMS	NATL		SHADY LANE TRLR CT	
CRAIG (PART)	MOFFAT	ADJ	4/53	CRAIG	
CRAIG (PART)	MOFFAT	NATL		MTN FUELS SUPPLY-POWDER WASH	
CRIPPLE CREEK (PART)	TELLER	NATL		CRIPPLE CREEK	
CROWLEY	CROWLEY	NATL		CROWLEY	
DEER TRAIL	ARAPAHOE	NATL		DEER TRAIL	
DEL NORTE	RIO GRANDE	ADJ	9/82	DEL NORTE	
DELTA	DELTA	CONS		DELTA	PROJECT 7 WATER AUTH(MONTROSE)
DENVER	DENVER	ADJ	5/54	DENVER	
DILLON	SUMMIT	ADJ	12/82	DILLON	
DURANGO	LA PLATA	ADJ	5/57	DURANGO	
EAGLE	EAGLE	ADJ	12/80	EAGLE	
EAST ALAMOSA (PART)	ALAMOSA	NATL		EAST ALAMOSA W&S DIST	
EAST DILLON	SUMMIT	ADJ	4/87	EAST DILLION WATER DIST	
EATON	WELD	CONS		EATON	GREELEY
ECKLEY	YUMA	NATL		ECKLEY	
EDGEWATER	DENVER	CONS		EDGEWATER	DENVER
ENGLEWOOD	ARAPAHOE	NATL		ENGLEWOOD	
ENGLEWOOD (PART)	ARAPAHOE	NATL		WILLOWS WATER DIST	

COMMUNITIES SERVED FLUORIDATED DRINKING WATER,
BY COUNTY AND WATER SYSTEM WITHIN STATE (AS OF 12/31/92)

COLORADO

COMMUNITY	COUNTY	STATUS	FLUOR START DATE	SYSTEM SUPPLYING FLUORIDATED WATER	SOURCE SYSTEM
EVERGREEN (PART)	JEFFERSON	ADJ	10/76	EVERGREEN METRO DIST	
EVERGREEN (PART)	JEFFERSON	NATL		PARK WATER CO/WONDERVIEW	
FEDERAL HEIGHTS	ADAMS	NATL		FEDERAL HEIGHTS WD	
FLEMING	LOGAN	NATL		FLEMING	
FORT MORGAN	MORGAN	NATL		FORT MORGAN	
FORT MORGAN (PART)	MORGAN	NATL		LOG LANE VILLAGE	
FORT MORGAN (PART)	MORGAN	NATL		PAGELS TRLR CT	
FOUNTAIN (PART)	EL PASO	NATL		FOUNTAIN	
FOUNTAIN (PART)	EL PASO	NATL		SECURITY MHV	
FOWLER	OTERO	NATL		FOWLER	
FREDERICK	WELD	NATL		FREDERICK	
FT COLLINS	LARIMER	ADJ	12/67	FT COLLINS	
FT COLLINS-LOVELAND WD	LARIMER	ADJ	0/00	FT COLLINS-LOVELAND WD	
FT LUPTON (PART)	WELD	NATL		ARISTOCRAT RANCHETTES	
FT LUPTON (PART)	WELD	NATL		FT LUPTON	
FT LUPTON (PART)	WELD	NATL		WATTENBURG IMPROVMENT ASSN	
GILCREST	WELD	NATL		GILCREST	
GLENWOOD SPRINGS	GARFIELD	ADJ	5/86	GLENWOOD SPRINGS	
GOLDEN	JEFFERSON	NATL		GOLDEN	
GRANADA	PROWERS	NATL		GRANADA	
GRANBY	GRAND	ADJ	9/82	GRANBY	
GRAND JUNCTION (PART)	MESA	ADJ	7/51	GRAND JUNCTION	
GREELEY	WELD	ADJ	12/54	GREELEY	
HARTMAN	PROWERS	NATL		HARTMAN	
HASWELL	KIOWA	NATL		HASWELL	

COMMUNITIES SERVED FLUORIDATED DRINKING WATER,
BY COUNTY AND WATER SYSTEM WITHIN STATE (AS OF 12/31/92)

COLORADO

COMMUNITY	COUNTY	STATUS	FLUOR START DATE	SYSTEM SUPPLYING FLUORIDATED WATER	SOURCE SYSTEM
HAXTUN	PHILLIPS	NATL		HAXTUN	
HAYDEN	ROUTT	ADJ	1/60	HAYDEN	
HOLLY	PROWERS	NATL		HOLLY	
HOLYOKE	PHILLIPS	NATL		HOLYOKE	
HOTCHKISS	DELTA	ADJ	6/84	HOTCHKISS	
HUDSON	WELD	NATL		HUDSON	
HUGO	LINCOLN	NATL		HUGO	
JOHNSTOWN	WELD	ADJ	9/82	JOHNSTOWN	
KEENSBURG	WELD	NATL		KEENSBURG	
KIT CARSON	CHEYENNE	NATL		KIT CARSON	
KREMMLING	GRAND	ADJ	9/82	KREMMLING	
LA JUNTA	OTERO	NATL		LA JUNTA	
LA VETA (PART)	HUERFANO	NATL		HUAJATOLLA WD	
LAFAYETTE	BOULDER	ADJ	8/52	LAFAYETTE	
LAKE CREEK	EAGLE	CONS		LAKE CREEK WATER DIST	UPPER EAGLE VALLEY WTR CON DIS
LAKESWOOD (PART)	JEFFERSON	CONS		CONSOLIDATED MUT WC	DENVER
LAKESWOOD (PART)	JEFFERSON	CONS		LAKESWOOD	DENVER
LAKESWOOD (PART)	JEFFERSON	NATL		VALLEY MOBILE MANOR	
LAMAR	PROWERS	ADJ	6/84	LAMAR	
LAS ANIMAS (PART)	BENT	NATL		BENT COUNTY MEM NURSING HOME	
LAS ANIMAS (PART)	BENT	NATL		LAS ANIMAS	
LIMON	LINCOLN	NATL		LIMON	
LITTLETON (PART)	DOUGLAS	NATL		VIEW RIDGE WD	
LITTLETON (PART)	ARAPAHOE	CONS		LITTLETON	DENVER
LOCHBUIE	WELD	NATL		LOCHBUIE-BEEBEE DRAW W&SD	

COMMUNITIES SERVED FLUORIDATED DRINKING WATER,
BY COUNTY AND WATER SYSTEM WITHIN STATE (AS OF 12/31/92)

COLORADO

COMMUNITY	COUNTY	STATUS	FLUOR START DATE	SYSTEM SUPPLYING FLUORIDATED WATER	SOURCE SYSTEM
LONGMONT	BOULDER	ADJ	9/58	LONGMONT	
LOUISVILLE	BOULDER	ADJ	9/82	LOUISVILLE	
LOUISVILLE (PART)	BOULDER	NATL		SHANNON ESTATES W&S DIST	
LOVELAND	LARIMER	ADJ	7/54	LOVELAND	
MANITOU SPRINGS	EL PASO	NATL		MANITOU SPRINGS	
MANZANOLA	OTERO	NATL		MANZANOLA	
MEAD	WELD	CONS		MEADE, TOWN OF	GREELEY
MERINO	LOGAN	NATL		MERINO	
MINTURN	EAGLE	ADJ	4/81	MINTURN	
MONTROSE	MONTROSE	CONS		MONTROSE	PROJECT 7 WATER AUTH(MONTROSE)
MONUMENT	EL PASO	NATL		MONUMENT	
MONUMENT (PART)	EL PASO	NATL		FOREST VIEW ACRES WD	
NORTH GLENN	ADAMS	NATL		NORTH GLENN	
NORWOOD	SAN MIGUEL	ADJ	0/86	NORWOOD	
NUCLA	MONTROSE	ADJ	5/89	NUCLA	
NUNN	WELD	NATL		NUNN	
OAK CREEK	ROUTT	ADJ	7/85	OAK CREEK	
OLATHE	MONTROSE	CONS		OLATHE	PROJECT 7 WATER AUTH(MONTROSE)
OLNEY SPRINGS	CROWLEY	NATL		OLNEY SPRINGS	
ORDWAY	CROWLEY	NATL		ORDWAY	
OTIS	WASHINGTON	NATL		OTIS	
OVID	SEDGWICK	NATL		OVID	
PALISADE	MESA	ADJ	12/52	PALISADE	
PALMER LAKE (PART)	EL PASO	NATL		NORAD VIEW TRLR PK	
PALMER LAKE (PART)	EL PASO	NATL		PALMER LAKE	

COMMUNITIES SERVED FLUORIDATED DRINKING WATER,
BY COUNTY AND WATER SYSTEM WITHIN STATE (AS OF 12/31/92)

COLORADO

COMMUNITY	COUNTY	STATUS	FLUOR START DATE	SYSTEM SUPPLYING FLUORIDATED WATER	SOURCE SYSTEM
PALMER LAKE (PART)	EL PASO	NATL		PALMER LAKE MHP	
PEETZ	LOGAN	NATL		PEETZ	
PLATTEVILLE	WELD	NATL		PLATTEVILLE	
PONCHO SPRINGS	CHAFFEE	NATL		PONCHO SPRINGS	
PRITCHETT	BACA	NATL		PRITCHETT	
PUEBLO	PUEBLO	ADJ	8/82	PUEBLO	
PUEBLO		NATL		O'NEAL WATER SUPPLY	
RANGELY	RIO BLANCO	ADJ	11/81	RANGELY	
RAYMER	WELD	NATL		RAYMER WATER CO	
RIFLE	GARFIELD	ADJ	6/56	RIFLE	
ROCKVALE	FREMONT	NATL		ROCKVALE	
ROCKY FORD	OTERO	NATL		ROCKY FORD	
SALIDA (PART)	CHAFFEE	NATL		BIG SPRINGS TP	
SECURITY & WIDEFIELD(P)	EL PASO	CONS		FOUNTAIN VALLEY AUTH	COLORADO SPRINGS
SHERIDAN	JEFFERSON	CONS		SHERIDAN	DENVER
SHERIDAN LAKE	KIOWA	NATL		SHERIDAN LAKE WC	
SILMA	ELBERT	NATL		SILMA	
SILVER PLUME	CLEAR CREEK	NATL		SILVER PLUME	
SILVERTHORNE	SUMMIT	ADJ	8/81	SILVERTHORNE	
SNOWMASS	PITKIN	ADJ	9/82	SNOWMASS WSD	
SPRINGFIELD	BACA	NATL		SPRINGFIELD	
STEAMBOAT SPRINGS	ROUTT	CONS		STEAMBOAT SPRINGS	MT WERNER W&SD
STEAMBOAT SPRINGS	ROUTT	ADJ	3/81	MT WERNER W&SD	
STRASBURG (PART)	ARAPAHOE	NATL		COUNTRY GARDENS MHP	
STRASBURG (PART)	ADAMS	NATL		STRASBURG W&S DIST	

COMMUNITIES SERVED FLUORIDATED DRINKING WATER,
BY COUNTY AND WATER SYSTEM WITHIN STATE (AS OF 12/31/92)

COLORADO

COMMUNITY	COUNTY	STATUS	FLUOR START DATE	SYSTEM SUPPLYING FLUORIDATED WATER	SOURCE SYSTEM
STRATTON	KIT CARSON	NATL		STRATTON	
SUGAR CITY	CROWLEY	NATL		SUGAR CITY	
SWINK	OTERO	NATL		SWINK	
TELLURIDE	SAN MIGUEL	ADJ	2/89	TELLURIDE	
THORNTON	ADAMS	NATL		THORNTON	
TRINIDAD (PART)	LAS ANIMAS	ADJ	12/72	TRINIDAD	
TWO BUTTES	BACA	NATL		TWO BUTTES	
VICTOR	TELLER	NATL		VICTOR	
VILAS	BACA	NATL		VILAS	
WALDEN	JACKSON	ADJ	9/58	WALDEN	
WALSENBURG	HUERFANO	ADJ	6/81	WALSENBURG	
WEST GLENWOOD	GARFIELD	CONS		WEST GLENWOOD WD	GLENWOOD SPRINGS
WESTMINISTER	ADAMS	NATL		WESTMINISTER	
WINDSOR	WELD	CONS		WINDSOR	GREELEY
WOODLAND PARK (PART)	TELLER	NATL		RIDGEWOOD WD	
WOODLAND PARK (PART)	TELLER	NATL		TELLER COUNTY W&S DIST	
WOODLAND PARK (PART)	TELLER	NATL		TRANQUIL ACRES WSC	
WOODLAND PARK (PART)	TELLER	NATL		WESTWOOD LAKES WD	
WRAY	YUMA	NATL		WRAY	
YUMA	YUMA	NATL		YUMA	

COMMUNITIES SERVED FLUORIDATED DRINKING WATER,
BY COUNTY AND WATER SYSTEM WITHIN STATE (AS OF 12/31/92)

CONNECTICUT

COMMUNITY	COUNTY	STATUS	FLUOR START DATE	SYSTEM SUPPLYING FLUORIDATED WATER	SOURCE SYSTEM
ANSONIA	NEW HAVEN	ADJ	/79	ANSONIA-DERBY W C	
BEACON FALLS	NEW HAVEN	ADJ	/68	CT W C-NAUGATUCK DIV	
BERLIN	HARTFORD	ADJ	/50	BERLIN W AND S COMM	
BETHANY (PART)	NEW HAVEN	ADJ	/67	NEW HAVEN WATER CO	
BLOOMFIELD	HARTFORD	ADJ	/60	HARTFORD METRO DIST	
BOLTON (PART)	TOLLAND	NATL		LLYNWOOD	
BOZRAH	NEW LONDON	ADJ	/69	NORWICH WATER DEPT	
BRANFORD	NEW HAVEN	ADJ	/67	NEW HAVEN WATER CO	
BRIDGEPORT	FAIRFIELD	ADJ	/67	BRIDGEPORT HYDRAULIC CO	
BRISTOL	HARTFORD	ADJ	/60	BRISTOL WATER DEPT	
CHESHIRE	NEW HAVEN	ADJ	/67	NEW HAVEN WATER CO	
CHESTER	MIDDLESEX	ADJ	/67	CT W C-GUILF-CHESTER DIV	
CLINTON	MIDDLESEX	ADJ	/67	CT W C-GUILF-CHESTER DIV	
CROMWELL	MIDDLESEX	ADJ	/51	CROMWELL FIRE DIST	
DANBURY	FAIRFIELD	ADJ	/68	DANBURY WATER DEPT	
DARIEN	FAIRFIELD	ADJ	/67	NOROTON WATER CO	
DEEP RIVER	MIDDLESEX	ADJ	/67	CT W C-GUILF-CHESTER DIV	
DERBY	NEW HAVEN	ADJ	/79	ANSONIA-DERBY W C	
EAST HARTFORD	HARTFORD	ADJ	/60	HARTFORD METRO DIST	
EAST HAVEN	NEW HAVEN	ADJ	/67	NEW HAVEN WATER CO	
EAST LYME	NEW LONDON	ADJ	/74	EAST LYME WATER CO	
EAST WINDSOR	HARTFORD	ADJ	/67	CT W C-WESTERN	
EASTON	FAIRFIELD	ADJ	/67	BRIDGEPORT HYDRAULIC CO	
ELLINGTON (PART)	TOLLAND	ADJ	/67	ROCKVILLE WATER AND AQUEDUCT	
ENFIELD	HARTFORD	ADJ	/67	CT W C-WESTERN	

COMMUNITIES SERVED FLUORIDATED DRINKING WATER,
BY COUNTY AND WATER SYSTEM WITHIN STATE (AS OF 12/31/92)

CONNECTICUT

COMMUNITY	COUNTY	STATUS	FLUOR START DATE	SYSTEM SUPPLYING FLUORIDATED WATER	SOURCE SYSTEM
ESSEX	MIDDLESEX	ADJ	/67	CT W C-GUILF-CHESTER DIV	
FAIRFIELD	FAIRFIELD	ADJ	/67	BRIDGEPORT HYDRAULIC CO	
FARMINGTON (PART)	HARTFORD	ADJ	/60	HARTFORD METRO DIST	
GLASTONBURY	HARTFORD	ADJ	/60	HARTFORD METRO DIST	
GREENWICH	FAIRFIELD	ADJ	3/67	GREENWICH WATER CO	
GROTON (PART)	NEW LONDON	ADJ	/68	GROTON WATER DEPT	
GROTON (PART)	NEW LONDON	ADJ	/53	MYSTIC VALLEY WATER CO	
GUILFORD	NEW HAVEN	ADJ	/67	CT W C-GUILF-CHESTER DIV	
HAMDEN	NEW HAVEN	ADJ	/67	NEW HAVEN WATER CO	
HARTFORD	HARTFORD	ADJ	/60	HARTFORD METRO DIST	
LEBANON (PART)	NEW LONDON	ADJ	/69	NORWICH WATER DEPT	
MADISON	NEW HAVEN	ADJ	/67	CT W C-GUILF-CHESTER DIV	
MANCHESTER (PART)	HARTFORD	ADJ	/60	HARTFORD METRO DIST	
MANCHESTER (PART)	HARTFORD	ADJ	/68	MANCHESTER WATER DEPT	
MANSFIELD	WINDHAM	ADJ	/58	WILLIMANTIC WATER DEPT	
MERIDEN	NEW HAVEN	ADJ	/68	MERIDEN WATER DEPT	
MIDDLETOWN	NEW HAVEN	ADJ	/60	MIDDLETOWN WATER CO	
MILFORD	NEW HAVEN	ADJ	/67	NEW HAVEN WATER CO	
MONROE	FAIRFIELD	ADJ	/67	BRIDGEPORT HYDRAULIC CO	
MONTVILLE	NEW LONDON	ADJ	/69	NORWICH WATER DEPT	
NAUGATUCK	NEW HAVEN	ADJ	/68	CT W C-NAUGATUCK DIV	
NEW BRITAIN	HARTFORD	ADJ	/50	NEW BRITAIN WATER CO	
NEW CANAAN	FAIRFIELD	ADJ	/58	NEW CANAAN WATER CO	
NEW HAVEN	NEW HAVEN	ADJ	/67	NEW HAVEN WATER CO	
NEW LONDON	NEW LONDON	ADJ	/68	NEW LONDON WATER DEPT	

COMMUNITIES SERVED FLUORIDATED DRINKING WATER,
BY COUNTY AND WATER SYSTEM WITHIN STATE (AS OF 12/31/92)

CONNECTICUT

COMMUNITY	COUNTY	STATUS	FLUOR START DATE	SYSTEM SUPPLYING FLUORIDATED WATER	SOURCE SYSTEM
NEWINGTON	HARTFORD	ADJ	/60	HARTFORD METRO DIST	
NORTH BRANFORD	NEW HAVEN	ADJ	/67	NEW HAVEN WATER CO	
NORTH HAVEN	NEW HAVEN	ADJ	/67	NEW HAVEN WATER CO	
NORWALK (PART)	FAIRFIELD	ADJ	/68	NORWALK 1ST TAXING DIST	
NORWALK (PART)	FAIRFIELD	ADJ	/68	NORWALK 2ND TAXING DIST	
NORWICH	NEW LONDON	ADJ	/69	NORWICH WATER DEPT	
OLD SAYBROOK	MIDDLESEX	ADJ	/67	CT W C-GUILF-CHESTER DIV	
ORANGE	NEW HAVEN	ADJ	/67	NEW HAVEN WATER CO	
PLAINVILLE	HARTFORD	ADJ	/82	PLAINVILLE	
PRESTON	NEW LONDON	ADJ	/69	NORWICH WATER DEPT	
ROCKY HILL	HARTFORD	ADJ	/60	HARTFORD METRO DIST	
SEYMOUR	NEW HAVEN	ADJ	/79	ANSONIA-DERBY W C	
SOUTH WINDSOR	HARTFORD	ADJ	/67	CT W C-WESTERN	
SOUTH WINDSOR	HARTFORD	ADJ	/60	HARTFORD METRO DIST	
SOUTHINGTON	HARTFORD	ADJ	/68	SOUTHINGTON WATER DEPT	
STAMFORD	FAIRFIELD	ADJ	/67	STAMFORD WATER CO	
STONINGTON	NEW LONDON	ADJ	/53	MYSTIC VALLEY WATER CO	
STRATFORD	FAIRFIELD	ADJ	/67	BRIDGEPORT HYDRAULIC CO	
SUFFIELD	HARTFORD	ADJ	/67	CT W C-WESTERN	
TOLLAND (PART)	TOLLAND	ADJ	/67	ROCKVILLE WATER AND AQUEDUCT	
TORRINGTON	LITCHFIELD	ADJ	/58	TORRINGTON WATER CO	
TRUMBULL	FAIRFIELD	ADJ	/67	BRIDGEPORT HYDRAULIC CO	
VERNON (PART)	TOLLAND	ADJ	/67	ROCKVILLE WATER AND AQUEDUCT	
WALLINGFORD	NEW HAVEN	ADJ	/67	WALLINGFORD WATER DEPT	
WATERBURY	NEW HAVEN	ADJ	/68	WATERBURY WATER DEPT	

COMMUNITIES SERVED FLUORIDATED DRINKING WATER,
BY COUNTY AND WATER SYSTEM WITHIN STATE (AS OF 12/31/92)

CONNECTICUT

COMMUNITY	COUNTY	STATUS	FLUOR START DATE	SYSTEM SUPPLYING FLUORIDATED WATER	SOURCE SYSTEM
WATERFORD	NEW LONDON	ADJ	/68	NEW LONDON WATER DEPT	
WATERTOWN (PART)	LITCHFIELD	ADJ	/68	WATERBURY WATER DEPT	
WEST HARTFORD	HARTFORD	ADJ	/60	HARTFORD METRO DIST	
WEST HAVEN	NEW HAVEN	ADJ	/67	NEW HAVEN WATER CO	
WESTBROOK	MIDDLESEX	ADJ	/67	CT W C-GUILF-CHESTER DIV	
WESTON (PART)	FAIRFIELD	ADJ	/67	BRIDGEPORT HYDRAULIC CO	
WESTPORT	FAIRFIELD	ADJ	/67	BRIDGEPORT HYDRAULIC CO	
WETHERSFIELD	HARTFORD	ADJ	/60	HARTFORD METRO DIST	
WILLIMANTIC	WINDHAM	ADJ	/58	WILLIMANTIC WATER DEPT	
WILTON	FAIRFIELD	ADJ	/67	BRIDGEPORT HYDRAULIC CO	
WINDHAM	WINDHAM	ADJ	/58	WILLIMANTIC WATER DEPT	
WINDSOR	HARTFORD	ADJ	/60	HARTFORD METRO DIST	
WINDSOR LOCKS	HARTFORD	ADJ	/67	CT W C-WESTERN	
WOODBIDGE	NEW HAVEN	ADJ	/67	NEW HAVEN WATER CO	

COMMUNITIES SERVED FLUORIDATED DRINKING WATER,
BY COUNTY AND WATER SYSTEM WITHIN STATE (AS OF 12/31/92)

DELAWARE

COMMUNITY	COUNTY	STATUS	FLUOR START DATE	SYSTEM SUPPLYING FLUORIDATED WATER	SOURCE SYSTEM
ARDEN	NEW CASTLE	ADJ	3/72	WILMINGTON SUBURBAN W CORP	
BELLEFONTE	NEW CASTLE	ADJ	3/72	WILMINGTON SUBURBAN W CORP	
CAMDEN	KENT	NATL		CAMDEN-WYOMING SEWER & WD	
CLAYMONT	NEW CASTLE	ADJ	3/72	WILMINGTON SUBURBAN W CORP	
CLAYTON	KENT	NATL		CLAYTON	
DAFB HOUSING ANNEX	KENT	ADJ	/80	DOVER AIR FORCE BASE HOUSING	
ELSMERE	NEW CASTLE	ADJ	4/73	ARTESIAN WATER COMPANY	
LEWES	SUSSEX	ADJ	2/64	LEWES WD	
MILFORD	KENT & SUSSEX	ADJ	11/73	MILFORD WD	
NEWARK	NEW CASTLE	ADJ	/51	NEWARK WD	
SELBYVILLE	SUSSEX	ADJ	5/56	SELBYVILLE WD	
TALLEYVILLE	NEW CASTLE	ADJ	1/60	WILMINGTON	
WILMINGTON	NEW CASTLE	ADJ	1/60	WILMINGTON	
WYOMING	KENT	NATL		CAMDEN-WYOMING SEWER & WD	

COMMUNITIES SERVED FLUORIDATED DRINKING WATER,
BY COUNTY AND WATER SYSTEM WITHIN STATE (AS OF 12/31/92)

DISTRICT OF COLUMBIA

COMMUNITY	COUNTY	STATUS	FLUOR START DATE	SYSTEM SUPPLYING FLUORIDATED WATER	SOURCE SYSTEM
WASHINGTON D.C.	DISTRICT OF COLUMBIA	ADJ	6/52	WASHINGTON AQUEDUCT-CORPS ENG	

COMMUNITIES SERVED FLUORIDATED DRINKING WATER,
BY COUNTY AND WATER SYSTEM WITHIN STATE (AS OF 12/31/92)

FLORIDA

COMMUNITY	COUNTY	STATUS	FLUOR START DATE	SYSTEM SUPPLYING FLUORIDATED WATER	SOURCE SYSTEM
ALACHUA	ALACHUA	ADJ	6/80	ALACHUA	
APALACHICOLA	FRANKLIN	NATL		APALACHICOLA	
ARCADIA	DE SOTO	NATL		ARCADIA	
ATLANTIC BEACH	DUVAL	NATL		ATLANTIC BEACH SYSTEM	
AUBURNDALE	POLK	ADJ	10/86	AUBURNDALE	
AVON PARK	HIGHLANDS	ADJ	6/81	AVON PARK	
BAKER	OKALOOSA	NATL		BAKER	
BAL HARBOUR	DADE	ADJ	4/52	MIAMI	
BARTOW	POLK	NATL		BARTOW	
BAY HARBOR	DADE	ADJ	4/52	MIAMI	
BELLAIRE	PINELLAS	ADJ	2/89	BELLAIRE	
BELLE GLADE	PALM BEACH	ADJ	12/56	BELLE GLADE	
BISCAYNE PARK	DADE	ADJ	4/52	MIAMI	
BLOUNTSTOWN	CALHOUN	NATL		BLOUNTSTOWN	
BOKELLIA	LEE	NATL		GREATER PINE ISLAND	
BROOKSVILLE	HERNANDO	ADJ	9/86	BROOKSVILLE	
CAPE CANAVERAL	BREVARD	ADJ	11/55	COCOA	
CAPE CORAL	LEE	NATL		CAPE CORAL	
CENTURY	ESCAMBIA	ADJ	7/87	CENTURY	
CHIPLEY	WASHINGTON	ADJ	6/87	CHIPLEY	
CLEWISTON	HENDRY	ADJ	10/51	US SUGAR CORP	
COCOA	BREVARD	ADJ	11/55	COCOA	
COCOA BEACH	BREVARD	ADJ	11/55	COCOA	
COCONUT CREEK	BROWARD	CONS		COCONUT CREEK	BCU - 2A
COCONUT CREEK	BROWARD	ADJ	8/76	BCU - 2A	

COMMUNITIES SERVED FLUORIDATED DRINKING WATER,
BY COUNTY AND WATER SYSTEM WITHIN STATE (AS OF 12/31/92)

FLORIDA

COMMUNITY	COUNTY	STATUS	FLUOR START DATE	SYSTEM SUPPLYING FLUORIDATED WATER	SOURCE SYSTEM
COOPER CITY	BROWARD	ADJ	5/91	COOPER CITY	
CORAL GABLES	DADE	ADJ	4/52	MIAMI	
CORAL SPRINGS	BROWARD	ADJ	5/88	CORAL SPRINGS	
CORRY NAVAL STATION	ESCAMBIA	ADJ	/57	CORRY NAVAL STATION	
CRESTVIEW	OKALOOSA	ADJ	4/85	CRESTVIEW	
DANIA	BROWARD	ADJ	1/78	DANIA	
DAVIE	BROWARD	ADJ	1/78	DAVIE	
DAYTONA BEACH	VOLUSIA	ADJ	1/66	DAYTONA BEACH	
DAYTONA BEACH SHORES	VOLUSIA	ADJ	1/66	DAYTONA BEACH	
DELRAY BEACH	PALM BEACH	ADJ	4/91	DELRAY BEACH	
DESTIN	OKALOOSA	NATL		DESTIN	
DUNEDIN	PINELLAS	ADJ	11/92	DUNEDIN	
EGLIN AFB	OKALOOSA	ADJ		EGLIN AFB	
EL PORTAL	DADE	ADJ	4/52	MIAMI	
EUSTIS	LAKE	ADJ	5/84	EUSTIS	
FERNANDINA BEACH	NASSAU	NATL		FERNANDINA BEACH	
FERNCREST	BROWARD	ADJ	1/78	FERNCREST	
FL KEYS AQUEDUCT	MONROE	ADJ	11/81	FLORIDA KEYS AQUEDUCT	
FORT MYERS	LEE	ADJ	1/75	FORT MYERS	
FORT PIERCE	ST. LUCIE	ADJ	6/63	FORT PIERCE	
FORT WALTON BEACH	OKALOOSA	NATL		FORT WALTON BEACH	
FT LAUDERDALE	BROWARD	ADJ	5/81	FT LAUDERDALE	
GAINESVILLE	ALACHUA	ADJ	10/49	GAINESVILLE	
GOLDEN GATE	COLLIER	ADJ	7/89	FLORIDA CITY	
GREEN COVE SPRINGS	CLAY	ADJ	12/82	GREEN COVE SPRINGS	

COMMUNITIES SERVED FLUORIDATED DRINKING WATER,
BY COUNTY AND WATER SYSTEM WITHIN STATE (AS OF 12/31/92)

FLORIDA

COMMUNITY	COUNTY	STATUS	FLUOR START DATE	SYSTEM SUPPLYING FLUORIDATED WATER	SOURCE SYSTEM
GRETNA	GADSEN	ADJ	8/88	GRETNA	
GULF BREEZE	SANTA ROSA	NATL		GULF BREEZE	
HAINES CITY	POLK	ADJ	8/86	HAINES CITY	
HALLANDALE	BROWARD	ADJ	/75	HALLANDALE	
HARLEM	HENDRY	ADJ	10/51	US SUGAR CORP	
HASTINGS	ST. JOHNS	NATL		HASTINGS	
HAWTHORNE	ALACHUA	ADJ	6/81	HAWTHORNE	
HIALEAH	DADE	ADJ	4/52	MIAMI	
HIALEAH GARDENS	DADE	ADJ	4/52	MIAMI	
HIGH SPRINGS	ALACHUA	ADJ	1/79	HIGH SPRINGS	
HILLSBORO BEACH	BROWARD	ADJ	2/82	HILLSBORO BEACH	
HOLLYWOOD	BROWARD	ADJ	6/77	HOLLYWOOD	
HOMESTEAD	DADE	ADJ	1/85	HOMESTEAD	
HULBURT FIELD	OKALOOSA	NATL		HURLBURT FIELD	
INDIALANTIC	BREVARD	ADJ	11/66	MELBOURNE	
INDIAN CREEK VILLAGE	DADE	ADJ	4/52	MIAMI	
INDIAN HARBOUR BEACH	BREVARD	ADJ	11/66	MELBOURNE	
INLET BEACH	ST. JOHNS	NATL		INLET BEACH	
INVERNESS	CITRUS	ADJ	11/87	INVERNESS	
JACKSONVILLE	DUVAL	NATL		JACKSONVILLE	
JACKSONVILLE BEACH	DAVAL	NATL		JACKSONVILLE BEACH	
KENDALL	DADE	ADJ	4/52	MIAMI	
KISSIMMEE	OSCEOLA	ADJ	5/81	KISSIMMEE	
LAKE ALFRED	POLK	ADJ	11/82	LAKE ALFRED	
LAKE CITY	COLUMBIA	ADJ	12/82	LAKE CITY	

COMMUNITIES SERVED FLUORIDATED DRINKING WATER,
BY COUNTY AND WATER SYSTEM WITHIN STATE (AS OF 12/31/92)

FLORIDA

COMMUNITY	COUNTY	STATUS	FLUOR START DATE	SYSTEM SUPPLYING FLUORIDATED WATER	SOURCE SYSTEM
LAKE MARY	SEMINOLE	ADJ	9/87	LAKE MARY	
LAKELAND	POLK	ADJ	3/82	LAKELAND	
LAUDERDALE LAKES	BROWARD	ADJ	8/76	BCU - 1A	
LAUDERDALE-BY-THE SEA	BROWARD	ADJ	5/81	FT LAUDERDALE	
LAUDERHILL	BROWARD	ADJ	3/75	LAUDERHILL	
LAWTEY	BRADFORD	NATL		LAWTEY WATER DEPT.	
LAZY LAKE	BROWARD	ADJ	5/81	FT LAUDERDALE	
LEESBURG	LAKE	ADJ	/62	LEESBURG	
LIGHTHOUSE POINT	BROWARD	ADJ	8/76	BCU - 2A	
LIVE OAK	SUWANEE	ADJ	4/82	LIVE OAK	
LONB BEACH	BAY	NATL		PANAMA CITY BEACH	
LONGWOOD	SEMINOLE	ADJ	6/82	LONGWOOD	
MACDILL AFB	HILLSBOROUGH	ADJ	/59	MACDILL AFB	
MADISON	MADISON	ADJ	5/85	MADISON	
MAITLAND	ORANGE	ADJ	3/78	MAITLAND	
MARGATE	BROWARD	ADJ	11/77	MARGATE	
MARIANNA	JACKSON	ADJ	12/87	MARIANNA	
MARY ESTHER	OKALOOSA	NATL		MARY ESTHER	
MEDLEY	DADE	ADJ	4/52	MIAMI	
MELBOURNE	BREVARD	ADJ	11/66	MELBOURNE	
MELBOURNE BEACH	BREVARD	ADJ	11/66	MELBOURNE	
MERRITT ISLAND	BREVARD	ADJ	11/55	COCOA	
MEXICO BEACH	BAY	NATL		MEXICO BEACH	
MIAMI	DADE	ADJ	4/52	MIAMI	
MIAMI Lake	DADE	ADJ	4/52	MIAMI	

COMMUNITIES SERVED FLUORIDATED DRINKING WATER,
BY COUNTY AND WATER SYSTEM WITHIN STATE (AS OF 12/31/92)

FLORIDA

COMMUNITY	COUNTY	STATUS	FLUOR START DATE	SYSTEM SUPPLYING FLUORIDATED WATER	SOURCE SYSTEM
MIAMI SHORES	DADE	ADJ	4/52	MIAMI	
MIAMI SPRINGS	DADE	ADJ	4/52	MIAMI	
MILTON	SANTA ROSA	ADJ	5/85	MILTON	
MIRAMAR	BROWARD	ADJ	/75	MIRAMAR	
MONTICELLO	JEFFERSON	ADJ	3/88	MONTICELLO	
NAPLES	COLLIER	ADJ	1/59	NAPLES	
NAVARRE BEACH	ESCAMBIA	NATL		NAVARRE BEACH	
NEPTUNE BEACH	DUVAL	NATL		NEPTUNE BEACH	
NEW PORT RICHEY	PASCO	ADJ	9/90	NEW PORT RICHEY	
NEW SMYRNA BEACH	VOLUSIA	ADJ	6/83	NEW SMYRNA BEACH	
NICEVILLE	OKALOOSA	ADJ	7/81	NICEVILLE	
NO. ST. AUGUSTINE	ST. JOHNS	NATL		NORTH BEACH UTILITY	
NORTH BAY	DADE	ADJ	4/52	MIAMI	
NORTH LAUDERDALE	BROWARD	ADJ	10/76	NORTH LAUDERDALE	
NORTH MIAMI	DADE	ADJ		NORTH MIAMI	
OAKLAND PARK	BROWARD	ADJ	5/81	FT LAUDERDALE	
OAKLAND PARK (PART)	BROWARD	ADJ	8/76	BCU - 1A	
OCALA	MARION	ADJ	11/56	OCALA	
OCOEE	ORANGE	ADJ	5/88	OCOEE	
OKEECHOBEE	OKEECHOBEE	ADJ	5/82	OKEECHOBEE	
OPA-LOCKA	DADE	ADJ	4/52	MIAMI	
ORLANDO	ORANGE	ADJ	11/56	ORLANDO	
ORMOND BEACH	VOLUSIA	ADJ	8/61	ORMOND BEACH	
ORMOND BY THE SEA	VOLUSIA	ADJ	8/61	ORMOND BEACH	
PALM VALLEY	ST. JOHNS	NATL		PALM VALLEY	

COMMUNITIES SERVED FLUORIDATED DRINKING WATER,
BY COUNTY AND WATER SYSTEM WITHIN STATE (AS OF 12/31/92)

FLORIDA

COMMUNITY	COUNTY	STATUS	FLUOR START DATE	SYSTEM SUPPLYING FLUORIDATED WATER	SOURCE SYSTEM
PALMA SOLA	MANATEE	NATL		PALMETTO	
PALMETTO	MANATEE	NATL		PALMETTO	
PANAMA CITY BEACH	BAY	NATL		PANAMA CITY BEACH	
PARKLAND	BROWARD	ADJ	1/90	PARKLAND	
PATRICK AFB	BREVARD	ADJ	11/55	PATRICK AFB	
PEMBROKE PINES	BROWARD	ADJ	2/89	PEMBROKE PINES	
PLANTATION	BROWARD	ADJ	1/78	PLANTATION	
POMPANO PARK	BROWARD	ADJ	0/00	BROADVIEW COUNTY UTIL CORP	
PONCE INLET	VOLUSIA	ADJ	6/82	PORT ORANGE	
PONTE VEDRA	ST. JOHNS	NATL		PONTE VEDRA BEACH	
PORT ORANGE	VOLUSIA	ADJ	6/82	PORT ORANGE	
PORT RICHEY	PASCO	ADJ	9/90	NEW PORT RICHEY	
PORT ST JOE	GULF	NATL		PORT ST JOE	
QUINCY	GADSEN	ADJ	10/88	QUINCY	
ROCKLEDGE	BREVARD	ADJ	11/55	COCOA	
SAINT CLOUD	OSCEOLA	ADJ	3/75	SAINT CLOUD	
SANFORD	SEMINOLE	ADJ	1/66	SANFORD	
SARASOTA	SARASOTA	NATL		SARASOTA	
SATELLITE BEACH	BREVARD	ADJ	11/66	MELBOURNE	
SEA RANCH LAKES	BROWARD	ADJ	5/81	FT LAUDERDALE	
SEBRING	HIGHLANDS	ADJ	11/79	SEBRING	
SO. SEMINOLE CO.	SEMINOLE	ADJ	12/88	SEMINOLE CO	
SOUTH DAYTONA BEACH	VOLUSIA	ADJ	1/66	DAYTONA BEACH	
SOUTH MIAMI	DADE	ADJ	4/52	MIAMI	
ST. PETERSBURG	PINELLAS	ADJ	12/92	ST. PETERSBURG	

COMMUNITIES SERVED FLUORIDATED DRINKING WATER,
BY COUNTY AND WATER SYSTEM WITHIN STATE (AS OF 12/31/92)

FLORIDA

COMMUNITY	COUNTY	STATUS	FLUOR START DATE	SYSTEM SUPPLYING FLUORIDATED WATER	SOURCE SYSTEM
SUNRISE	BROWARD	ADJ	11/83	SUNRISE #1	
SURFSIDE	DADE	ADJ	4/52	MIAMI	
SWEETWATER	DADE	ADJ	4/52	MIAMI	
TALLAHASSEE	LEON	ADJ	8/88	TALLAHASSEE	
TAMARAC	BROWARD	ADJ	5/88	TAMARAC	
TAMPA	HILLSBOROUGH	ADJ	3/88	TAMPA	
TAVARES	LAKE	ADJ	8/83	TAVARES	
TEMPLE TERRACE	HILLSBOROUGH	ADJ		TEMPLE TERRACE UTILITY	
TERRA CEIA	MANATEE	NATL		PALMETTO	
TITUSVILLE	BREVARD	ADJ	6/83	TITUSVILLE	
TYNDALL AFB	BAY	ADJ		TYNDALL AFB	
UMATILLA	LAKE	ADJ	8/84	UMATILLA	
VERO BEACH	INDIAN RIVER	ADJ	9/84	VERO BEACH	
VIRGINIA GARDENS	DADE	ADJ	4/52	MIAMI	
WAUCHULA	HARDEE	NATL		WAUCHULA	
WEST MELBOURNE	BREVARD	ADJ	11/66	MELBOURNE	
WEST MIAMI	DADE	ADJ	4/52	MIAMI	
WEST PALM BEACH	PALM BEACH	ADJ	7/91	WEST PALM BEACH	
WEWAHITCHKA	GULF	NATL		WEWAHITCHKA	
WINTER HAVEN	POLK	ADJ	1/90	WINTER HAVEN	
WINTER PARK	ORANGE	ADJ	7/86	WINTER PARK	
ZOLFO SPRINGS	HARDEE	NATL		ZOLFO SPRINGS	

COMMUNITIES SERVED FLUORIDATED DRINKING WATER,
BY COUNTY AND WATER SYSTEM WITHIN STATE (AS OF 12/31/92)

GEORGIA

COMMUNITY	COUNTY	STATUS	FLUOR START DATE	SYSTEM SUPPLYING FLUORIDATED WATER	SOURCE SYSTEM
ABBEVILLE	WILCOX	ADJ	4/89	ABBEVILLE	
ACWORTH	COBB	CONS		ACWORTH	COBB COUNTY-MARIETTA WAT AUTH
ADAIRSVILLE	BARTOW	ADJ	/79	ADAIRSVILLE	
ALAMO	WHEELER	ADJ	8/88	ALAMO	
ALAPAHA	BERRIEN	ADJ	6/89	ALAPAHA	
ALBANY	DOUGHERTY	ADJ	9/53	ALBANY	
ALCOVY SHORES	JASPER	NATL		ALCOVY SHORES WA	
ALMA	BACON	ADJ	/74	ALMA	
ALPHARETTA	FULTON	CONS		ALPHARETTA	COBB COUNTY-MARIETTA WAT AUTH
AMERICUS	SUMTER	ADJ	/74	AMERICUS	
ARABI	CRISP	ADJ	/53	ARABI	
ARLINGTON	CALHOUN	ADJ	/79	ARLINGTON	
ASHBURN	TURNER	ADJ	9/72	ASHBURN	
ATHENS	CLARKE	ADJ	5/51	ATHENS	
ATLANTA	FULTON	ADJ	7/69	ATLANTA	
AUBURN	BARROW	ADJ	/79	AUBURN	
AUGUSTA	RICHMOND	ADJ	7/55	AUGUSTA	
AUSTELL	COBB	CONS		AUSTELL	COBB COUNTY-MARIETTA WAT AUTH
AVERA	JEFFERSON	ADJ	9/88	AVERA	
BACONTON	MITCHELL	ADJ	/75	BACONTON	
BAINBRIDGE	DECATUR	ADJ	/74	BAINBRIDGE	
BALL GROUND	CHEROKEE	ADJ	/79	BALL GROUND	
BARNESVILLE	LAMAR	ADJ	5/55	BARNESVILLE	
BAXLEY	APPLING	ADJ	9/81	BAXLEY	
BERRY COLLEGE	FLOYD	ADJ	/68	BERRY SCHOOLS	

COMMUNITIES SERVED FLUORIDATED DRINKING WATER,
BY COUNTY AND WATER SYSTEM WITHIN STATE (AS OF 12/31/92)

GEORGIA

COMMUNITY	COUNTY	STATUS	FLUOR START DATE	SYSTEM SUPPLYING FLUORIDATED WATER	SOURCE SYSTEM
BIBB CITY	MUSCOGEE	CONS		BIBB CITY	COLUMBUS
BLACKSHEAR	PIERCE	ADJ	/74	BLACKSHEAR	
BLAIRSVILLE	UNION	ADJ	/75	BLAIRSVILLE	
BLAKELY	EARLY	ADJ	10/65	BLAKELY	
BLUE RIDGE	FANNIN	ADJ	/75	BLUE RIDGE	
BOSTON	THOMAS	ADJ	8/84	BOSTON	
BOWDON	CARROLL	ADJ	/79	BOWDON	
BOWERSVILLE	HART	ADJ	2/83	BOWERSVILLE	
BOWMAN	ELBERT	ADJ	1/89	BOWMAN	
BREMEN	HARALSON	ADJ	/75	BREMEN	
BRONWOOD	TERRELL	ADJ	/74	BRONWOOD	
BROOKS	FAYETTE	ADJ	/75	BROOKS	
BROXTON	COFFEE	ADJ	8/85	BROXTON	
BRUNSWICK	GLYNN	ADJ	4/82	BRUNSWICK	
BUCHANAN	HARALSON	CONS		BUCHANAN	HARALSON COUNTY
BUENA VISTA	MARION	ADJ	7/79	BUENA VISTA	
BUFORD	GWINNETT	ADJ	11/68	BUFORD	
BUTLER	TAYLOR	ADJ	/74	BUTLER	
BYRON	PEACH	ADJ	9/84	BYRON	
CAIRO	GRADY	ADJ	2/84	CAIRO	
CALHOUN	GORDON	ADJ	8/57	CALHOUN	
CAMILLA	MITCHELL	ADJ	11/66	CAMILLA	
CANTON	CHEROKEE	ADJ	5/56	CANTON	
CARLTON	MADISON	ADJ	/77	CARLTON	
CARNESVILLE	FRANKLIN	ADJ	/79	CARNESVILLE	

COMMUNITIES SERVED FLUORIDATED DRINKING WATER,
BY COUNTY AND WATER SYSTEM WITHIN STATE (AS OF 12/31/92)

GEORGIA

COMMUNITY	COUNTY	STATUS	FLUOR START DATE	SYSTEM SUPPLYING FLUORIDATED WATER	SOURCE SYSTEM
CARROLLTON	CARROLL	ADJ	/74	CARROLLTON	
CARTERSVILLE	BARTOW	ADJ	/73	CARTERSVILLE	
CAVE SPRING	FLOYD	ADJ	/60	CAVE SPRING	
CEDARTOWN	POLK	ADJ	10/82	CEDARTOWN	
CENTERVILLE	HOUSTON	ADJ	/75	CENTERVILLE	
CHATSWORTH	MURRAY	ADJ	/79	CHATSWORTH	
CHICKAMAUGA	WALKER	ADJ	10/83	CHICKAMAUGA	
CLARKESVILLE	HABERSHAM	ADJ	5/64	CLARKESVILLE	
CLARKSTON	DE KALB	ADJ	/54	DEKALB COUNTY	
CLAYTON	RABUN	ADJ	/75	CLAYTON	
CLEVELAND	WHITE	ADJ	/75	CLEVELAND	
COCHRAN	BLECKLEY	ADJ	8/81	COCHRAN	
COLBERT	MADISON	ADJ	/79	COLBERT	
COLEMAN	RANDOLPH	ADJ	6/84	COLEMAN	
COLLEGE PARK	FULTON	CONS		COLLEGE PARK	EAST POINT
COLQUITT	MILLER	ADJ	12/84	COLQUITT	
COLUMBIA	COLUMBIA	ADJ	/76	COLUMBIA COUNTY	
COLUMBUS	MUSCOGEE	ADJ	/74	COLUMBUS	
COMER	MADISON	ADJ	/79	COMER	
COMMERCE	JACKSON	ADJ	/75	COMMERCE	
CONYERS	ROCKDALE	CONS		CONYERS	WINNETT COUNTY
CORDELE	CRISP	ADJ	4/56	CORDELE	
CORNELIA	HABERSHAM	ADJ	10/57	CORNELIA	
COVINGTON	NEWTON	ADJ	5/60	COVINGTON	
CUMMING	FORSYTH	ADJ	8/59	CUMMING	

COMMUNITIES SERVED FLUORIDATED DRINKING WATER,
BY COUNTY AND WATER SYSTEM WITHIN STATE (AS OF 12/31/92)

GEORGIA

COMMUNITY	COUNTY	STATUS	FLUOR START DATE	SYSTEM SUPPLYING FLUORIDATED WATER	SOURCE SYSTEM
CUSSETA	CHATTAHOOCHEE	ADJ	10/85	CUSSETA	
CUTHBERT	RANDOLPH	ADJ	4/84	CUTHBERT	
DACULA	GWINNETT	CONS		DACULA	GWINNETT COUNTY
DAHLONEGA	LUMPKIN	ADJ	/74	DAHLONEGA	
DALLAS	PAULDING	CONS		PAULDING COUNTY	COBB COUNTY-MARIETTA WAT AUTH
DALLAS	PAULDING	CONS		DALLAS	COBB COUNTY-MARIETTA WAT AUTH
DALTON	WHITFIELD	ADJ	4/67	DALTON	
DANIELSVILLE	MADISON	ADJ	/78	DANIELSVILLE	
DARIEN	MCINTOSH	ADJ	1/82	DARIEN	
DAVISBORO	WASHINGTON	ADJ	/75	DAVISBORO	
DAWSON	TERRELL	ADJ	/74	DAWSON	
DAWSONVILLE	DAWSON	ADJ	/79	DAWSONVILLE	
DONALDSONVILLE	SEMINOLE	ADJ	11/64	DONALDSONVILLE	
DOUGLAS	COFFEE	ADJ	12/63	DOUGLAS	
DOUGLASVILLE	DOUGLAS	ADJ	/74	DOUGLASVILLE/DOUGLAS CO WA	
DUBLIN	LAURENS	ADJ	12/60	DUBLIN	
DULUTH	GWINNETT	CONS		DULUTH	GWINNETT COUNTY
EAST DUBLIN	LAURENS	ADJ	6/81	EAST DUBLIN	
EAST ELLIJAY	GILMER	CONS		EAST ELLIJAY	ELLIJAY-GILMER COUNTY
EAST POINT	FULTON	ADJ	7/69	EAST POINT	
EASTMAN	DODGE	ADJ	11/56	EASTMAN	
EATONTON	PUTNAM	ADJ	12/60	EATONTON	
EDISON	CALHOUN	ADJ	/74	EDISON	
ELBERTON	ELBERT	ADJ	12/57	ELBERTON	
ELLAVILLE	SCHLEY	ADJ	/75	ELLAVILLE	

COMMUNITIES SERVED FLUORIDATED DRINKING WATER,
BY COUNTY AND WATER SYSTEM WITHIN STATE (AS OF 12/31/92)

GEORGIA

COMMUNITY	COUNTY	STATUS	FLUOR START DATE	SYSTEM SUPPLYING FLUORIDATED WATER	SOURCE SYSTEM
ELLIJAY	GILMER	ADJ	/74	ELLIJAY-GILMER COUNTY	
EMERSON	BARTOW	ADJ	/75	EMERSON	
FAIRBURN	FULTON	CONS		FAIRBURN	ATLANTA
FAIRMOUNT	GORDON	CONS		FAIRMOUNT	CALHOUN
FAYETTEVILLE	FAYETTE	ADJ	1/88	FAYETTEVILLE	
FITZGERALD	BEN HILL	ADJ	6/57	FITZGERALD	
FLOWERY BRANCH	HALL	ADJ	/79	FLOWERY BRANCH	
FOLKSTON	CHARLTON	ADJ	5/82	FOLKSTON	
FOREST PARK	CLAYTON	CONS		FOREST PARK	ATLANTA
FORSYTH	MONROE	ADJ	6/57	FORSYTH	
FORT BENNING	MUSCOGEE	ADJ	/73	FORT BENNING	
FORT GAINES	CLAY	NATL		FORT GAINES	
FORT GORDON	RICHMOND	ADJ	/55	FORT GORDON	
FORT OGLETHORPE	CATOOSA	CONS		FORT OGLETHORPE	TENNESSEE-AMERICAN WTR CO, TN
FORT STEWART	BRYAN	ADJ	/69	FORT STEWART	
FORT VALLEY	PEACH	ADJ	6/55	FORT VALLEY	
FRANKLIN	HEARD	ADJ	/78	FRANKLIN	
FRANKLIN SPRINGS	FRANKLIN	ADJ	/75	FRANKLIN SPRINGS	
GAINESVILLE	HALL	ADJ	6/52	GAINESVILLE	
GARDEN CITY	CHATHAM	ADJ	6/83	GARDEN CITY	
GEORGETOWN	QUITMAN	NATL		GEORGETOWN	
GIBSON	GLASCOCK	ADJ	10/87	GIBSON	
GLENNVILLE	TATTNALL	ADJ	8/81	GLENNVILLE	
GORDON	WILKINSON	ADJ	5/82	GORDON	
GRANTVILLE	COWETA	ADJ	/75	GRANTVILLE	

COMMUNITIES SERVED FLUORIDATED DRINKING WATER,
BY COUNTY AND WATER SYSTEM WITHIN STATE (AS OF 12/31/92)

GEORGIA

COMMUNITY	COUNTY	STATUS	FLUOR START DATE	SYSTEM SUPPLYING FLUORIDATED WATER	SOURCE SYSTEM
GRAY	JONES	ADJ	4/85	GRAY	
GRAYSON	GWINNETT	CONS		GRAYSON	GWINNETT COL
GREENSBORO	GREENE	ADJ	/75	GREENSBORO	
GREENVILLE	MERIWETHER	ADJ	/75	GREENVILLE	
GRIFFIN	SPALDING	ADJ	10/54	GRIFFIN	
GROVETOWN	COLUMBIA	ADJ	10/80	GROVETOWN	
HAHIRA	LOWNDES	ADJ	9/84	HAHIRA	
HAMPTON	HENRY	CONS		HAMPTON	HENRY COUNTY
HAPEVILLE	FULTON	CONS		HAPEVILLE	ATLANTA
HARLEM	COLUMBIA	ADJ	/65	HARLEM	
HARTWELL	HART	ADJ	7/65	HARTWELL	
HAWKINSVILLE	PULASKI	ADJ	/74	HAWKINSVILLE	
HAZELHURST	JEFF DAVIS	ADJ	/70	HAZLEHURST	
HELEN	WHITE	ADJ	6/89	HELEN	
HEPZIBAH	RICHMOND	ADJ	/74	HEPZIBAH	
HINESVILLE	LIBERTY	ADJ	/81	HINESVILLE	
HOGANSVILLE	TROUP	ADJ	9/55	HOGANSVILLE	
HOLLY SPRINGS	CHEROKEE	CONS		HOLLY SPRINGS	CHEROKEE COUNTY WA
HOMERVILLE	CLINCH	ADJ	/74	HOMERVILLE	
HOSCHTON	JACKSON	ADJ	/79	HOSCHTON	
HUNTER AFB	CHATHAM	ADJ	11/59	HUNTER AIR FORCE BASE	
IDEAL	MACON	ADJ	/74	IDEAL	
ILA	MADISON	ADJ	/79	ILA	
IRWINTON	WILKINSON	ADJ	7/86	IRWINTON	
JACKSON	BUTTS	ADJ	8/78	JACKSON	

COMMUNITIES SERVED FLUORIDATED DRINKING WATER,
BY COUNTY AND WATER SYSTEM WITHIN STATE (AS OF 12/31/92)

GEORGIA

COMMUNITY	COUNTY	STATUS	FLUOR START DATE	SYSTEM SUPPLYING FLUORIDATED WATER	SOURCE SYSTEM
JASPER	PICKENS	ADJ	/75	JASPER	
JEFFERSON	JACKSON	ADJ	/75	JEFFERSON	
JESUP	WAYNE	ADJ	5/82	JESUP	
JONESBORO	CLAYTON	ADJ	8/65	JONESBORO	
KENNESAW	COBB	CONS		KENNESAW	COBB COUNTY-MARIETTA WAT AUTH
KINGSLAND	CAMDEN	NATL		KINGSLAND	
LA FAYETTE	WALKER	ADJ	12/60	LAFAYETTE	
LA GRANGE	TROUP	ADJ	4/56	LAGRANGE	
LAKE WILDWOOD	BIBB	CONS		LAKE WILDWOOD	MACON-BIBB CO
LAKELAND	LANIER	ADJ	10/83	LAKELAND	
LAVONIA	FRANKLIN	ADJ	12/68	LAVONIA	
LAWRENCEVILLE	GWINNETT	CONS		LAWRENCEVILLE	GWINNETT COUNTY
LEESBURG	LEE	ADJ	5/85	LEESBURG	
LENOX	COOK	ADJ	2/87	LENOX	
LILLY	DOOLY	ADJ	/74	LILLY	
LINCOLNTON	LINCOLN	ADJ	/69	LINCOLNTON	
LOCUST GROVE	HENRY	CONS		LOCUST GROVE	HENRY COUNTY
LOGANVILLE	GWINNETT	CONS		LOGANVILLE	GWINNETT COUNTY
LOUISVILLE	JEFFERSON	ADJ	/55	LOUISVILLE	
LUDOWICI	LONG	ADJ	/74	LUDOWICI	
LULA	HALL	ADJ	/75	LULA	
LUMBER CITY	TELFAIR	ADJ	/84	LUMBER CITY	
LUMPKIN	STEWART	ADJ	8/85	LUMPKIN	
LYONS	TOOMBS	ADJ	10/69	LYONS	
MACON	BIBB	ADJ	7/82	MACON-BIBB CO	

COMMUNITIES SERVED FLUORIDATED DRINKING WATER,
BY COUNTY AND WATER SYSTEM WITHIN STATE (AS OF 12/31/92)

GEORGIA

COMMUNITY	COUNTY	STATUS	FLUOR START DATE	SYSTEM SUPPLYING FLUORIDATED WATER	SOURCE SYSTEM
MADISON	MORGAN	ADJ	12/64	MADISON	
MANCHESTER	MERIWETHER	ADJ	4/60	MANCHESTER	
MANSFIELD	NEWTON	ADJ	/75	MANSFIELD	
MARIETTA	COBB	CONS		MARIETTA	COBB COUNTY-MARIETTA WAT AUTH
MARSHALLVILLE	MACON	ADJ	8/84	MARSHALLVILLE	
MAYSVILLE	BANKS	ADJ	/79	MAYSVILLE	
MC CAYSVILLE	FANNIN	ADJ	/79	MC CAYSVILLE	
MC RAE	TELFAIR	ADJ	/74	MC RAE	
MCDONOUGH	HENRY	ADJ	/81	MCDONOUGH	
MEIGS	THOMAS	ADJ	5/85	MEIGS	
METTER	CANDLER	ADJ	7/78	METTER	
MIDVILLE	BURKE	ADJ	10/88	MIDVILLE	
MILAN	TELFAIR	ADJ	1/88	MILAN	
MILLEDGEVILLE	BALDWIN	ADJ	11/64	MILLEDGEVILLE	
MILLEN	JENKINS	ADJ	4/84	MILLEN	
MILNER	LAMAR	CONS		MILNER	BARNESVILLE
MILSTEAD	ROCKDALE	CONS		MILSTEAD	CONYERS
MONROE	WALTON	ADJ	8/52	MONROE	
MONTEZUMA	MACON	ADJ	3/60	MONTEZUMA	
MONTICELLO	JASPER	ADJ	5/59	MONTICELLO	
MONTROSE	LAURENS	ADJ	/75	MONTROSE	
MOODY AFB	LOWNDES	ADJ	/75	MOODY AIR FORCE BASE	
MORGANTON	FANNIN	ADJ	/75	MORGANTON	
MOULTRIE	COLQUITT	ADJ	/83	MOULTRIE	
MOUNT VERNON	MONTGOMERY	ADJ	7/84	MOUNT VERNON	

COMMUNITIES SERVED FLUORIDATED DRINKING WATER,
BY COUNTY AND WATER SYSTEM WITHIN STATE (AS OF 12/31/92)

GEORGIA

COMMUNITY	COUNTY	STATUS	FLUOR START DATE	SYSTEM SUPPLYING FLUORIDATED WATER	SOURCE SYSTEM
MOUNT ZION	CARROLL	CONS		MOUNT ZION	CARROLLTON
MOUNTAIN PARK	FULTON	CONS		MOUNTAIN PARK	COBB COUNTY-MARIETTA WAT AUTH
NAHUNTA	BRANTLEY	ADJ	/75	NAHUNTA	
NASHVILLE	BERRIEN	ADJ	/75	NASHVILLE	
NEWNAN	COWETA	ADJ	7/58	NEWNAN	
NICHOLLS	COFFEE	ADJ	8/85	NICHOLLS	
NORCROSS	GWINNETT	CONS		NORCROSS	GWINNETT COUNTY
NORMAN PARK	COLQUITT	ADJ	7/77	NORMAN PARK	
NORWOOD	WARREN	NATL		NORWOOD	
OCHLOCKNEE	THOMAS	NATL		OCHLOCKNEE	
OCILLA	IRWIN	ADJ	10/70	OCILLA	
OGLETHORPE	MACON	ADJ	3/74	OGLETHORPE	
OMEGA	TIFT	ADJ	8/87	OMEGA	
OXFORD	NEWTON	CONS		OXFORD	COVINGTON
PALMETTO	FULTON	ADJ	/75	PALMETTO	
PAVO	THOMAS	ADJ	12/89	PAVO	
PEARSON	ATKINSON	ADJ	6/83	PEARSON	
PELHAM	MITCHELL	ADJ	10/80	PELHAM	
PEMBROKE	BRYAN	ADJ	8/84	PEMBROKE	
PERRY	HOUSTON	ADJ	11/58	PERRY	
PLAINS	SUMTER	ADJ	/74	PLAINS	
POOLER	CHATHAM	ADJ	5/82	POOLER	
POULAN	WORTH	ADJ	/74	POULAN	
POWDER SPRINGS	COBB	CONS		POWDER SPRINGS	COBB COUNTY-MARIETTA WAT AUTH
PRESTON	WEBSTER	ADJ	/75	PRESTON	

COMMUNITIES SERVED FLUORIDATED DRINKING WATER,
BY COUNTY AND WATER SYSTEM WITHIN STATE (AS OF 12/31/92)

GEORGIA

COMMUNITY	COUNTY	STATUS	FLUOR START DATE	SYSTEM SUPPLYING FLUORIDATED WATER	SOURCE SYSTEM
QUITMAN	BROOKS	ADJ	3/81	QUITMAN	
REIDSVILLE	TATTNALL	ADJ	6/84	REIDSVILLE	
REMERTON	LOWNDES	ADJ	9/89	REMERTON	
REYNOLDS	TAYLOR	ADJ	11/64	REYNOLDS	
RICHLAND	STEWART	ADJ	3/83	RICHLAND	
RINGGOLD	CATOOSA	CONS		RINGGOLD	TENNESSEE-AMERICAN WTR CO, TN
RIVERDALE	CLAYTON	CONS		RIVERDALE	CLAYTON
ROBERTA	CRAWFORD	ADJ	10/87	ROBERTA	
ROBINS AIR FORCE BASE	HOUSTON	ADJ	/60	ROBINS AIR FORCE BASE	
ROCHELLE	WILCOX	ADJ	3/66	ROCHELLE	
ROCK CREEK	CHEROKEE	CONS		ROCK CREEK EST	CHEROKEE COUNTY WA
ROCKMART	POLK	ADJ	/70	ROCKMART	
ROME	FLOYD	ADJ	6/52	ROME	
ROSSVILLE	WALKER	CONS		ROSSVILLE	TENNESSEE-AMERICAN WTR CO, TN
ROSWELL	FULTON	ADJ	/68	ROSWELL	
ROYSTON	FRANKLIN	ADJ	10/65	ROYSTON	
SANDERSVILLE	WASHINGTON	ADJ	/81	SANDERSVILLE	
SARDIS	BURKE	ADJ	2/87	SARDIS	
SAVANNAH	CHATHAM	ADJ	/74	SAVANNAH	
SENOIA	COWETA	ADJ	6/83	SENOIA	
SILOAM	GREENE	NATL		SILOAM	
SMITHVILLE	LEE	ADJ	1/89	SMITHVILLE	
SMYRNA	COBB	CONS		SMYRNA	COBB COUNTY-MARIETTA WAT AUTH
SOCIAL CIRCLE	WALTON	ADJ	/75	SOCIAL CIRCLE	
SOPERTON	TREUTLEN	ADJ	4/82	SOPERTON	

COMMUNITIES SERVED FLUORIDATED DRINKING WATER,
BY COUNTY AND WATER SYSTEM WITHIN STATE (AS OF 12/31/92)

GEORGIA

COMMUNITY	COUNTY	STATUS	FLUOR START DATE	SYSTEM SUPPLYING FLUORIDATED WATER	SOURCE SYSTEM
SPRINGFIELD	EFFINGHAM	ADJ	/74	SPRINGFIELD	
ST MARYS	CAMDEN	ADJ	9/81	ST MARYS	
ST SIMONS	GLYNN	NATL		ST SIMONS WATER DIST	
STATESBORO	BULLOCH	ADJ	10/55	STATESBORO	
STATHAM	BARROW	ADJ	/79	STATHAM	
STOCKBRIDGE	HENRY	CONS		STOCKBRIDGE	HENRY COUNTY
STONE MOUNTAIN	DE KALB	ADJ	/54	DEKALB COUNTY	
SUGAR HILL	GWINNETT	CONS		SUGAR HILL	GWINNETT COUNTY
SUMMERVILLE	CHATTOOGA	ADJ	/79	SUMMERVILLE	
SUWANEE	GWINNETT	ADJ	/78	SUWANEE	
SWAINSBORO	EMANUEL	ADJ	/74	SWAINSBORO	
SYLVANIA	SCREVEN	ADJ	/74	SYLVANIA	
SYLVESTER	WORTH	ADJ	11/64	SYLVESTER	
TALBOTTON	TALBOT	ADJ	4/87	TALBOTTON	
TALLAPOOSA	HARALSON	CONS		TALLAPOOSA	HARALSON COUNTY
TALLULAH FALLS	RABUN	ADJ	/79	TALLULAH FALLS	
THOMASTON	UPSON	ADJ	6/61	THOMASTON	
THOMASVILLE	THOMAS	ADJ	11/54	THOMASVILLE	
THOMSON	MCDUFFIE	ADJ	/69	THOMSON	
TIFTON	TIFT	ADJ	/75	TIFTON	
TOCCOA	STEPHENS	ADJ	5/61	TOCCOA	
TWIN CITY	EMANUEL	ADJ	5/83	TWIN CITY	
TWIN LAKES	LOWNDES	ADJ	3/87	TWIN LAKES	
TY TY	TIFT	ADJ	8/87	TY TY	
TYBEE ISLAND	CHATHAM	NATL		TYBEE ISLAND	

COMMUNITIES SERVED FLUORIDATED DRINKING WATER,
BY COUNTY AND WATER SYSTEM WITHIN STATE (AS OF 12/31/92)

GEORGIA

COMMUNITY	COUNTY	STATUS	FLUOR START DATE	SYSTEM SUPPLYING FLUORIDATED WATER	SOURCE SYSTEM
UNADILLA	UNADILLA	ADJ	8/85	UNADILLA	
UNION CITY	FULTON	CONS		UNION CITY	ATLANTA
UNION POINT	GREENE	ADJ	/75	UNION POINT	
UVALDA	MONTGOMERY	ADJ	5/88	UVALDA	
VALDOSTA	LOWNDES	ADJ	4/54	VALDOSTA	
VIDALIA	TOOMBS	ADJ	/75	VIDALIA	
VIENNA	DOOLY	ADJ	/74	VIENNA	
VILLA RICA	CARROLL	ADJ	/74	VILLA RICA	
WACO	HARALSON	CONS		WACO	HARALSON COUNTY
WADLEY	JEFFERSON	ADJ	/77	WADLEY	
WALESKA	CHEROKEE	CONS		WALESKA	CHEROKEE COUNTY WA
WALNUT GROVE	WALTON	CONS		WALTON CO. WA	GWINNETT COUNTY
WARNER ROBINS	HOUSTON	ADJ	11/62	WARNER ROBINS	
WARRENTON	WARREN	ADJ	12/70	WARRENTON	
WASHINGTON	WILKES	ADJ	10/70	WASHINGTON	
WATKINSVILLE	OCONEE	ADJ	/74	WATKINSVILLE-OCONEE CO WA	
WAVERLY HALL	HARRIS	ADJ	9/88	WAVERLY HALL	
WAYCROSS	WARE	ADJ	11/55	WAYCROSS	
WAYNESBORO	BURKE	ADJ	3/63	WAYNESBORO	
WEST POINT	TROUP	ADJ	4/57	WEST POINT	
WHITE	BARTOW	ADJ	10/88	WHITE	
WHITE PLAINS	GREENE	ADJ	6/82	WHITE PLAINS	
WILLACOOCHEE	ATKINSON	ADJ	4/85	WILLACOOCHEE	
WINDER	BARROW	ADJ	/75	WINDER	
WOODBINE	CAMDEN	ADJ	3/89	WOODBINE	

COMMUNITIES SERVED FLUORIDATED DRINKING WATER,
BY COUNTY AND WATER SYSTEM WITHIN STATE (AS OF 12/31/92)

GEORGIA

COMMUNITY	COUNTY	STATUS	FLUOR START DATE	SYSTEM SUPPLYING FLUORIDATED WATER	SOURCE SYSTEM
WOODBURY	MERIWETHER	ADJ	/75	WOODBURY	
WOODSTOCK	CHEROKEE	CONS		WOODSTOCK	CANTON
WRENS	JEFFERSON	ADJ	/55	WRENS	
WRIGHTSVILLE	JOHNSON	ADJ	9/80	WRIGHTSVILLE	
YOUNG HARRIS	TOWNS	ADJ	/75	YOUNG HARRIS	
ZEBULON	PIKE	ADJ	12/85	ZEBULON	

**COMMUNITIES SERVED FLUORIDATED DRINKING WATER,
BY COUNTY AND WATER SYSTEM WITHIN STATE (AS OF 12/31/92)**

HAWAII

COMMUNITY	COUNTY	STATUS	FLUOR START DATE	SYSTEM SUPPLYING FLUORIDATED WATER	SOURCE SYSTEM
BARBER'S POINT (PART)	HONOLULU	ADJ		BARBER'S POINT	
HICKAM AFB (PART)	HONOLULU	CONS		HICKAM AFB	PEARL HARBOR
KONA VILLAGE RESORT	HAWAII	NATL		KONA VILLAGE	
SCHOFIELD BARRACK	HONOLULU	ADJ	11/56	SCHOFIELD BARRACK	

COMMUNITIES SERVED FLUORIDATED DRINKING WATER,
BY COUNTY AND WATER SYSTEM WITHIN STATE (AS OF 12/31/92)

IDAHO

COMMUNITY	COUNTY	STATUS	FLUOR START DATE	SYSTEM SUPPLYING FLUORIDATED WATER	SOURCE SYSTEM
ASHTON	FREMONT	NATL		ASHTON	
BOISE (PART)	ADA	NATL		BOISE	
BONNERS FERRY	BOUNDARY	ADJ	3/52	BONNERS FERRY	
BUHL	TWIN FALLS	NATL		BUHL	
CALDWELL	CANYON	NATL		CALDWELL	
CASTLEFORD	TWIN FALLS	NATL		CASTLEFORD	
CLAYTON	CUSTER	NATL		CLAYTON	
ELK RIVER	CLEARWATER	NATL		ELK RIVER	
EMMETT	GEM	NATL		EMMETT	
FILER	TWIN FALLS	NATL		FILER	
GRANDVIEW	OWYHEE	NATL		GRANDVIEW	
GRANGEVILLE	IDAHO	NATL		GRANGEVILLE	
GREENLEAF	CANYON	NATL		GREENLEAF	
HEYBURN	MINIDOKA	NATL		HEYBURN	
HOLLISTER	TWIN FALLS	NATL		HOLLISTER	
HOMEDALE	OWYHEE	NATL		HOMEDALE	
KUNA	ADA	NATL		KUNA	
LEWISTON	NEZ PERCE	ADJ	6/47	LEWISTON	
MARSING	OWYHEE	NATL		MARSING	
MELBA	CANYON	NATL		MELBA	
MIDVALE	WASHINGTON	NATL		MIDVALE	
MINIDOKA	MINIDOKA	NATL		MINIDOKA	
MOSCOW	LATAH	NATL		MOSCOW	
MOUNTAIN HOME AFB	ELMORE	ADJ	10/60	MOUNTAIN HOME AFB	
NAMPA	CANYON	NATL		NAMPA	

COMMUNITIES SERVED FLUORIDATED DRINKING WATER,
BY COUNTY AND WATER SYSTEM WITHIN STATE (AS OF 12/31/92)

IDAHO

COMMUNITY	COUNTY	STATUS	FLUOR START DATE	SYSTEM SUPPLYING FLUORIDATED WATER	SOURCE SYSTEM
NEW MEADOWS	ADAMS	NATL		NEW MEADOWS	
NEWDALE	FREMONT	NATL		NEWDALE	
OROFINO (PART)	CLEARWATER	ADJ	8/52	OROFINO	
OROFINO (PART)	CLEARWATER	ADJ	8/63	RIVERSIDE INDEP.	
PARKER	FREMONT	NATL		PARKER	
PARMA	CANYON	NATL		PARMA	
REXBURG	MADISON	NATL		REXBURG	
ROBERTS	JEFFERSON	NATL		ROBERTS	
RUPERT	MINIDOKA	NATL		RUPERT	
SANDPOINT	BONNER	ADJ	4/52	SANDPOINT	
ST ANTHONY	FREMONT	NATL		ST ANTHONY	
TETON	FREMONT	NATL		TETON	
TWIN FALLS	TWIN FALLS	NATL		TWIN FALLS	
WHITEBIRD	IDAHO	NATL		WHITEBIRD	
WILDER	CANYON	NATL		WILDER	

COMMUNITIES SERVED FLUORIDATED DRINKING WATER,
BY COUNTY AND WATER SYSTEM WITHIN STATE (AS OF 12/31/92)

ILLINOIS

COMMUNITY	COUNTY	STATUS	FLUOR START DATE	SYSTEM SUPPLYING FLUORIDATED WATER	SOURCE SYSTEM
ABINGDON	KNOX	NATL		ABINGDON WS	
ADDISON	DU PAGE	CONS		ADDISON WS	CHICAGO WS
ALBANY	WHITESIDE	ADJ	5/68	ALBANY WS	
ALBERS	CLINTON	ADJ	/70	ALBERS WS	
ALBION	EDWARDS	ADJ	11/68	ALBION WS	
ALEDO	MERCER	NATL		ALEDO WS	
ALEXIS	WARREN	NATL		ALEXIS WS	
ALGONQUIN	MCHENRY	ADJ	1/71	ALGONQUIN WS	
ALHAMBRA	MADISON	NATL		ALHAMBRA WS	
ALLENDALE	WABASH	ADJ	11/70	ALLENDALE WS	
ALLERTON	VERMILION	ADJ	5/68	ALLERTON WS	
ALMA	MARION	CONS		ALMA	KINMUNDY WS
ALORTON	ST. CLAIR	ADJ	5/68	ILL-AM WC (E ST LOUIS)	
ALPHA	HENRY	NATL		ALPHA WS	
ALSIP	COOK	CONS		ALSIP	CHICAGO WS
ALTAMONT	EFFINGHAM	ADJ	1/71	ALTAMONT WS	
ALTO PASS	UNION	ADJ	3/67	ALTO PASS WS	
ALTON	MADISON	ADJ	10/68	ILL-AM WC (ALTON)	
ALTONA	KNOX	NATL		ALTONA WS	
ALVIN	VERMILION	ADJ	2/68	ALVIN WS	
AMBOY	LEE	ADJ	6/60	AMBOY WS	
ANCHOR	MCLEAN	NATL		ANCHOR WS	
ANDALUSIA	ROCK ISLAND	ADJ	/70	ANDALUSIA WS	
ANDOVER	HENRY	ADJ	12/70	ANDOVER WS	
ANNA	UNION	CONS		ANNA	ANNA-JONESBORO WC

COMMUNITIES SERVED FLUORIDATED DRINKING WATER,
BY COUNTY AND WATER SYSTEM WITHIN STATE (AS OF 12/31/92)

ILLINOIS

COMMUNITY	COUNTY	STATUS	FLUOR START DATE	SYSTEM SUPPLYING FLUORIDATED WATER	SOURCE SYSTEM
ANNAWAN	HENRY	ADJ	12/70	ANNAWAN WS	
ANTIOCH	LAKE	NATL		ANTIOCH WS	
APPLE RIVER	JO DAVIESS	ADJ	12/68	APPLE RIVER WS	
ARCOLA	DOUGLAS	ADJ	/70	ARCOLA WS	
ARENZVILLE	CASS	ADJ	/70	ARENZVILLE WS	
ARGENTA	MACON	ADJ	6/68	ARGENTA WS	
ARLINGTON	BUREAU	ADJ	12/69	ARLINGTON WS	
ARLINGTON HEIGHTS	COOK	CONS		ARLINGTON HEIGHTS WS	EVANSTON WS
ARMINGTON	TAZEWELL	ADJ	1/69	ARMINGTON WS	
AROMA PARK	KANKAKEE	ADJ	6/68	AROMA PARK WS	
ARROWSMITH	MCLEAN	NATL		ARROWSMITH WS	
ARTHUR	MOULTRIE	ADJ	4/68	ARTHUR WS	
ASHKUM	IROQUOIS	ADJ	/70	ASHKUM WS	
ASHLAND	CASS	ADJ	7/67	ASHLAND WS	
ASHLEY	WASHINGTON	ADJ	0/00	ASHLEY WS	
ASHMORE	COLES	ADJ	3/69	ASHMORE WS	
ASHTON	LEE	ADJ	11/69	ASHTON WS	
ASSUMPTION	CHRISTIAN	ADJ	8/53	ASSUMPTION WS	
ASTORIA	FULTON	ADJ	/70	ASTORIA WS	
ATHENS	MENARD	ADJ	11/69	ATHENS WS	
ATKINSON	HENRY	NATL		ATKINSON WS	
ATLANTA	LOGAN	ADJ	/70	ATLANTA WS	
ATWOOD	PIATT	ADJ	7/75	ATWOOD WS	
AUBURN	SANGAMON	CONS		AUBURN	ADGPTV WATER COMM
AUGUSTA	HANCOCK	CONS		AUGUSTA	CLAYTON-CAMP PT W COMM

COMMUNITIES SERVED FLUORIDATED DRINKING WATER,
BY COUNTY AND WATER SYSTEM WITHIN STATE (AS OF 12/31/92)

ILLINOIS

COMMUNITY	COUNTY	STATUS	FLUOR START DATE	SYSTEM SUPPLYING FLUORIDATED WATER	SOURCE SYSTEM
AURORA	KANE	NATL		AURORA WS	
AVA	JACKSON	CONS		AVA	KINKAID REEDS CK INT CITY W
AVISTON	CLINTON	ADJ	7/67	AVISTON WS	
AVON	FULTON	ADJ	10/69	AVON WS	
BALDWIN	RANDOLPH	ADJ	/70	BALDWIN WS	
BANNOCKBURN	LAKE	CONS		BANNOCKBURN	HIGHLAND PARK WS
BARDOLPH	MCDONOUGH	CONS		BARDOLPH WS	MACOMB WS
BARRINGTON	LAKE	ADJ	11/67	BARRINGTON WS	
BARRY	PIKE	ADJ	7/70	BARRY WS	
BARTELSON	CLINTON	ADJ	/71	BARTELSON WS	
BARTLETT	COOK	ADJ	12/67	BARTLETT WS	
BARTONVILLE	PEORIA	ADJ	10/58	PEORIA (ILL-AM WC)	
BATAVIA	KANE	NATL		BATAVIA WS	
BATCHTOWN	CALHOUN	ADJ	7/72	BATCHTOWN WS	
BAYLIS	PIKE	NATL		BAYLIS WS	
BEARDSTOWN	CASS	ADJ	/68	BEARDSTOWN WS	
BEAVERVILLE	IROQUOIS	ADJ	/70	BEAVERVILLE WS	
BECKEMEYER	CLINTON	CONS		BECKEMEYER	CARLYLE WS
BEDFORD PARK	COOK	CONS		BEDFORD PARK	CHICAGO WS
BEECHER	WILL	ADJ	0/00	BEECHER (VILLAGE)	
BEECHER CITY	EFFINGHAM	ADJ	1/71	BEECHER CITY WS	
BELGIUM	VERMILION	ADJ	12/55	INTER-STATE WAT CO (DANVILLE)	
BELKNAP	JOHNSON	ADJ	7/79	BELKNAP WS	
BELLE RIVE	JEFFERSON	CONS		BELLE RIVE	REND LAKE INT-CITY W
BELLEVILLE	ST. CLAIR	ADJ	5/68	ILL-AM WC (E ST LOUIS)	

COMMUNITIES SERVED FLUORIDATED DRINKING WATER,
BY COUNTY AND WATER SYSTEM WITHIN STATE (AS OF 12/31/92)

ILLINOIS

COMMUNITY	COUNTY	STATUS	FLUOR START DATE	SYSTEM SUPPLYING FLUORIDATED WATER	SOURCE SYSTEM
BELLEVUE	PEORIA	ADJ	10/58	PEORIA (ILL-AM WC)	
BELLFLOWER	MCLEAN	ADJ	6/71	BELLFLOWER WS	
BELLMONT	WABASH	NATL		BELLMONT WS	
BELLWOOD	COOK	NATL		BELLWOOD WS	
BELVIDERE	BOONE	ADJ	3/71	BELVIDERE WS	
BEMENT	PIATT	ADJ	/70	BEMENT WS	
BENLD	MACOUPIN	CONS		BENLD	GILLESPIE WS
BESENVILLE	DU PAGE	CONS		BESENVILLE WS	CHICAGO WS
BENSON	WOODFORD	ADJ	/70	BENSON WS	
BENTON	FRANKLIN	CONS		BENTON	REND LAKE INT-CITY W
BERKLEY	COOK	CONS		BERKLEY	CHICAGO WS
BERWYN	COOK	CONS		BERWYN	CHICAGO WS
BETHALTO	MADISON	ADJ	10/68	BETHALTO WS	
BETHANY	MOULTRIE	ADJ	9/68	BETHANY WS	
BIGGSVILLE	HENDERSON	NATL		BIGGSVILLE WS	
BIRDS	LAWRENCE	ADJ	/70	BIRDS-PINKSTAFF WS	
BISHOP HILL	HENRY	NATL		BISHOP HILL WS	
BLANDINSVILLE	MCDONOUGH	ADJ	11/70	BLANDINSVILLE WS	
BLOOMINGDALE	DU PAGE	CONS		BLOOMINGDALE WS	CHICAGO WS
BLOOMINGTON	MCLEAN	ADJ	12/70	BLOOMINGTON WS	
BLUE ISLAND	COOK	CONS		BLUE ISLAND	CHICAGO WS
BLUE MOUND	MACON	ADJ	3/71	BLUE MOUND WS	
BLUFFS	SCOTT	ADJ	6/68	BLUFFS WS	
BLUFORD	JEFFERSON	CONS		BLUFORD	REND LAKE INT-CITY W
BOLINGBROOK (PART)	WILL	ADJ	/70	BOLINGBROOK WS	

COMMUNITIES SERVED FLUORIDATED DRINKING WATER,
BY COUNTY AND WATER SYSTEM WITHIN STATE (AS OF 12/31/92)

ILLINOIS

COMMUNITY	COUNTY	STATUS	FLUOR START DATE	SYSTEM SUPPLYING FLUORIDATED WATER	SOURCE SYSTEM
BONDVILLE	CHAMPAIGN	ADJ	/68	NORTHERN ILLINOIS WC (CHAMP)	
BONE GAP	EDWARDS	ADJ	12/70	BONE GAP WS	
BONNIE	JEFFERSON	CONS		BONNIE	REND LAKE INT-CITY W
BOURBONNAIS	KANKAKEE	ADJ	11/64	KANKAKEE WC	
BOWEN	HANCOCK	ADJ	/69	BOWEN WS	
BRACEVILLE	GRUNDY	NATL		BRACEVILLE WS	
BRADFORD	STARK	NATL		BRADFORD WS	
BRADLEY	KANKAKEE	CONS		BRADLEY	KANKAKEE WC
BRAIDWOOD	WILL	NATL		BRAIDWOOD WS	
BREESE	CLINTON	ADJ	3/56	BREESE WS	
BRIDGEPORT	LAWRENCE	CONS		BRIDGEPORT	LAWRENCEVILLE WS
BRIDGEVIEW	COOK	CONS		BRIDGEVIEW	CHICAGO WS
BRIDGEVIEW SOUTHFIELD SD	COOK	CONS		BRIDGEVIEW SOUTHFIELD SD	CHICAGO WS
BRIGHTON	MACOUPIN	CONS		BRIGHTON	ILL-AM WC (ALTON)
BRIMFIELD	PEORIA	NATL		BRIMFIELD WS	
BROADLANDS	CHAMPAIGN	ADJ	/68	BROADLANDS	
BROADVIEW	COOK	CONS		BROADVIEW	CHICAGO WS
BROADWELL	LOGAN	ADJ	/66	BROADWELL WS	
BROCTON	EDGAR	ADJ	2/71	BROCTON WS	
BROOKFIELD	COOK	CONS		BROOKFIELD	CHICAGO WS
BROOKLYN	SCHUYLER	ADJ	5/68	ILL-AM WC (E ST LOUIS)	
BROOKPORT	MASSAC	ADJ	12/71	BROOKPORT WS	
BROUGHTON	HAMILTON	CONS		BROUGHTON	NORRIS CITY WS
BROWNING	SCHUYLER	ADJ	/76	BROWNING WS	
BROWNS	EDWARDS	ADJ	11/68	ALBION WS	

COMMUNITIES SERVED FLUORIDATED DRINKING WATER,
BY COUNTY AND WATER SYSTEM WITHIN STATE (AS OF 12/31/92)

ILLINOIS

COMMUNITY	COUNTY	STATUS	FLUOR START DATE	SYSTEM SUPPLYING FLUORIDATED WATER	SOURCE SYSTEM
BROWNSTOWN	FAYETTE	CONS		BROWNSTOWN	ST ELMO WS
BRUSSELS	CALHOUN	ADJ	6/69	BRUSSELS WS	
BRYANT	FULTON	NATL		BRYANT WS	
BUCKINGHAM	KANKAKEE	NATL		BUCKINGHAM WS	
BUCKLEY	IROQUOIS	ADJ	10/70	BUCKLEY WS	
BUCKNER	FRANKLIN	CONS		BUCKNER	REND LAKE INT-CITY W
BUDA	BUREAU	NATL		BUDA WS	
BUFFALO	SANGAMON	ADJ	/56	MECHANICS-BUFFALO WC	
BUFFALO GROVE	COOK	CONS		BUFFALO GROVE WS	EVANSTON WS
BULPITT	CHRISTIAN	ADJ	10/70	KINCAID WS	
BUNCOMBE	JOHNSON	ADJ	/74	LAKE OF EGYPT PWD	
BUNKER HILL	MACOUPIN	CONS		BUNKER HILL	ILL-AM WC (ALTON)
BUREAU JUNCTION	BUREAU	NATL		BUREAU JUNCTION	
BURLINGTON	KANE	ADJ	7/68	BURLINGTON WS	
BURNHAM	COOK	CONS		BURNHAM	CHICAGO WS
BURNT PRAIRIE	WHITE	CONS		BURNT PRAIRIE	CARMI WS
BURR RIDGE	COOK/DUPAGE	CONS		BURR RIDGE	CHICAGO WS
BUSH	WILLIAMSON	CONS		BUSH	CITIES WATER CO (ROYALTON)
BUSHNELL	MCDONOUGH	NATL		BUSHNELL WS	
BUTLER	MONTGOMERY	CONS		BUTLER	LITCHFIELD WS
BYRON	OGLE	ADJ	10/68	BYRON WS	
CABERY	KANKAKEE	NATL		CABERY WS	
CAHOKIA (PART)	ST. CLAIR	CONS		CAHOKIA	ILL-AM WC (E ST LOUIS)
CAHOKIA (PART)	ST. CLAIR	CONS		COMMONFIELD OF CAHOKIA	ILL-AM WC (E ST LOUIS)
CAIRO	ALEXANDER	ADJ	10/68	CAIRO WS	

COMMUNITIES SERVED FLUORIDATED DRINKING WATER,
BY COUNTY AND WATER SYSTEM WITHIN STATE (AS OF 12/31/92)

ILLINOIS

COMMUNITY	COUNTY	STATUS	FLUOR START DATE	SYSTEM SUPPLYING FLUORIDATED WATER	SOURCE SYSTEM
CALHOUN	RICHLAND	NATL		CALHOUN WS	
CALUMET CITY	COOK	CONS		CALUMET CITY	CHICAGO WS
CALUMET PARK	COOK	CONS		CALUMET PARK	CHICAGO WS
CAMARGO	DOUGLAS	ADJ	/70	CAMARGO WS	
CAMBRIA	WILLIAMSON	ADJ	/71	REND LAKE INT-CITY W	
CAMBRIA	WILLIAMSON	CONS		CAMBRIA	REND LAKE INT-CITY W
CAMBRIDGE	HENRY	NATL		CAMBRIDGE WS	
CAMDEN	SCHUYLER	CONS		CAMDEN-LITTLETON WC	CLAYTON-CAMP PT W COMM
CAMP POINT	ADAMS	CONS		CAMP POINT	CLAYTON-CAMP PT W COMM
CAMPBELL HILL	JACKSON	CONS		CAMPBELL HILL	KINKAID REEDS CK INT CITY W
CAMPUS	LIVINGSTON	ADJ	/70	CAMPUS WS	
CANTON	FULTON	ADJ	6/67	CANTON WS	
CAPRON	BOONE	ADJ	/70	CAPRON WS	
CARBON CLIFF	ROCK ISLAND	ADJ	/70	CARBON CLIFF WS	
CARBON HILL	GRUNDY	NATL		CARBON HILL WS	
CARBONDALE	JACKSON	ADJ	/70	CARBONDALE WS	
CARLINVILLE	MACOUPIN	ADJ	11/69	CARLINVILLE WS	
CARLOCK	MCLEAN	ADJ	9/68	CARLOCK WS	
CARLYLE	CLINTON	ADJ	6/52	CARLYLE WS	
CARMI	WHITE	ADJ	7/68	CARMI WS	
CAROL STREAM	DU PAGE	CONS		CAROL STREAM WS	CHICAGO WS
CARPENTERSVILLE	KANE	ADJ	11/66	CARPENTERSVILLE WS	
CARRIERS MILLS	SALINE	ADJ	10/69	CARRIERS MILLS WS	
CARROLLTON	GREENE	ADJ	12/69	CARROLLTON WS	
CARTERVILLE	WILLIAMSON	CONS		CARTERVILLE	REND LAKE INT-CITY W

COMMUNITIES SERVED FLUORIDATED DRINKING WATER,
BY COUNTY AND WATER SYSTEM WITHIN STATE (AS OF 12/31/92)

ILLINOIS

COMMUNITY	COUNTY	STATUS	FLUOR START DATE	SYSTEM SUPPLYING FLUORIDATED WATER	SOURCE SYSTEM
CARTHAGE	HANCOCK	ADJ	11/70	CARTHAGE WS	
CARY	MCHENRY	ADJ	12/66	CARY WS	
CASEY	CLARK	ADJ	8/52	CASEY WS	
CASEYVILLE	ST. CLAIR	CONS		CASEYVILLE	ILL-AM WC (E ST LOUIS)
CATLIN	VERMILION	CONS		CATLIN	INTER-STATE WAT CO (DANVILLE)
CAVE IN ROCK	HARDIN	ADJ	/70	CAVE IN ROCK WS	
CEDAR POINT	LA SALLE	NATL		CEDAR POINT WS	
CEDARVILLE	STEPHENSON	ADJ	11/69	CEDARVILLE WS	
CENTRAL CITY	MARION	ADJ	11/67	CENTRALIA WS	
CENTRALIA	MARION	ADJ	11/67	CENTRALIA WS	
CENTREVILLE	ST. CLAIR	ADJ	5/68	ILL-AM WC (E ST LOUIS)	
CERRO GORDO	PIATT	ADJ	8/68	CERRO GORDO WS	
CHADWICK	CARROLL	ADJ	/70	CHADWICK WS	
CHAMPAIGN	CHAMPAIGN	ADJ	/68	NORTHERN ILLINOIS WC (CHAMP)	
CHANDLERVILLE	CASS	ADJ	12/70	CHANDLERVILLE WS	
CHANNANON (PART)	WILL	NATL		CHANNANON (VILLAGE)	
CHAPIN	MORGAN	ADJ	/55	CHAPIN	
CHARLESTON	COLES	ADJ	12/65	CHARLESTON WS	
CHATHAM	SANGAMON	CONS		CHATHAM	SPRINGFIELD WS
CHATSWORTH	LIVINGSTON	ADJ	10/69	CHATSWORTH WS	
CHEBANSE	IROQUOIS	ADJ	/70	CHEBANSE WS	
CHENOA	MCLEAN	NATL		CHENOA WS	
CHERRY	BUREAU	ADJ	11/70	CHERRY WS	
CHESTER	RANDOLPH	ADJ	12/51	CHESTER WS	
CHESTERFIELD	MACOUPIN	ADJ	11/69	CHESTERFIELD WS	

COMMUNITIES SERVED FLUORIDATED DRINKING WATER,
BY COUNTY AND WATER SYSTEM WITHIN STATE (AS OF 12/31/92)

ILLINOIS

COMMUNITY	COUNTY	STATUS	FLUOR START DATE	SYSTEM SUPPLYING FLUORIDATED WATER	SOURCE SYSTEM
CHICAGO	COOK	ADJ	8/56	CHICAGO WS	
CHICAGO HEIGHTS	COOK	CONS		CHICAGO HTS WS	HAMMOND, IN
CHICAGO RIDGE	COOK	CONS		CHICAGO RIDGE	CHICAGO WS
CHILLICOTHE	PEORIA	ADJ	12/68	CHILLICOTHE WS	
CHRISMAN	EDGAR	ADJ	12/68	CHRISMAN WS	
CHRISTOPHER	FRANKLIN	CONS		CHRISTOPHER	REND LAKE INT-CITY W
CICERO	COOK	CONS		CICERO	CHICAGO WS
CISCO	PIATT	ADJ	1/68	CISCO WS	
CISNE	WAYNE	ADJ	/70	CISNE WS	
CISSNA PARK	IROQUOIS	ADJ	/69	CISSNA PARK WS	
CLAREMONT	RICHLAND	ADJ	/80	CLAREMONT WS	
CLARENDON HILLS	DU PAGE	CONS		CLARENDON HILLS WS	CHICAGO WS
CLAY CITY	CLAY	ADJ	/69	CLAY CITY WS	
CLAYTON	ADAMS	CONS		CLAYTON	CLAYTON-CAMP PT W COMM
CLEARLAKE	SANGAMON	ADJ	/68	RIVERTON WS	
CLIFTON	IROQUOIS	ADJ	/70	CLIFTON WS	
CLINTON WS	DE WITT	ADJ	/70	CLINTON WS	
COAL CITY	GRUNDY	NATL		COAL CITY WS	
COAL VALLEY	ROCK ISLAND	ADJ	/68	COAL VALLEY WS	
COALTON	MONTGOMERY	CONS		COALTON	NOKOMIS WS
COBDEN	UNION	ADJ	11/70	COBDEN WS	
COLCHESTER	MCDONOUGH	ADJ	8/71	COLCHESTER WS	
COLFAX	MCLEAN	ADJ	10/68	COLFAX WS	
COLLINSVILLE	MADISON	ADJ	12/68	COLLINSVILLE WS	
COLONA	HENRY	ADJ	4/71	COLONA WS	

COMMUNITIES SERVED FLUORIDATED DRINKING WATER,
BY COUNTY AND WATER SYSTEM WITHIN STATE (AS OF 12/31/92)

ILLINOIS

COMMUNITY	COUNTY	STATUS	FLUOR START DATE	SYSTEM SUPPLYING FLUORIDATED WATER	SOURCE SYSTEM
COLP	WILLIAMSON	CONS		COLP	REND LAKE INT-CITY W
COLUMBIA	MONROE	CONS		COLUMBIA	ILL-AM WC (E ST LOUIS)
COMPTON	LEE	ADJ	/70	COMPTON WS	
CONCORD	MORGAN	CONS		CONCORD	ARENZVILLE WS
CONGERVILLE	WOODFORD	ADJ	/68	CONGERVILLE WS	
COOKSVILLE	MCLEAN	NATL		COOKSVILLE WS	
CORDOVA	ROCK ISLAND	ADJ	/68	CORDOVA WS	
CORNELL	LIVINGSTON	NATL		CORNELL WS	
CORTLAND	DEKALB	ADJ	0/00	CORTLAND	
COULTERVILLE	RANDOLPH	ADJ	12/69	COULTERVILLE WS	
COUNTRYSIDE	COOK	CONS		COUNTRYSIDE	CHICAGO WS
COWDEN	SHELBY	ADJ	11/68	COWDEN WS	
CRAINVILLE	WILLIAMSON	CONS		CRAINVILLE	REND LAKE INT-CITY W
CREAL SPRINGS	WILLIAMSON	CONS		CREAL SPRINGS	LAKE OF EGYPT PWD
CRESCENT CITY	IROQUOIS	ADJ	/70	CRESCENT CITY WS	
CREST HILL	WILL	ADJ	12/68	CREST HILL WS	
CRESTON	OGLE	ADJ	8/68	CRESTON WS	
CRESTWOOD	COOK	CONS		CRESTWOOD	CHICAGO WS
CRETE	WILL	ADJ	3/69	CRETE WS	
CREVE COEUR	TAZEWELL	ADJ	/70	CREVE COEUR WS	
CROSSVILLE	WHITE	ADJ	1/71	CROSSVILLE WS	
CRYSTAL LAKE	MCHENRY	ADJ	9/66	CRYSTAL LAKE WS	
CUBA	FULTON	CONS		CUBA WS	CANTON WS
CULLOM	LIVINGSTON	ADJ	7/69	CULLOM WS	
CUTLER	PERRY	ADJ	/70	CUTLER	

COMMUNITIES SERVED FLUORIDATED DRINKING WATER,
BY COUNTY AND WATER SYSTEM WITHIN STATE (AS OF 12/31/92)

ILLINOIS

COMMUNITY	COUNTY	STATUS	FLUOR START DATE	SYSTEM SUPPLYING FLUORIDATED WATER	SOURCE SYSTEM
DAHLGREN	HAMILTON	CONS		DAHLGREN	REND LAKE INT-CITY W
DAKOTA	STEPHENSON	ADJ	/70	DAKOTA WS	
DALLAS CITY	HANCOCK	ADJ	/70	DALLAS CITY WS	
DALTON CITY	MOULTRIE	ADJ	6/69	DALTON CITY WS	
DALZELL	BUREAU	ADJ	4/71	DALZELL WS	
DAMIANSVILLE	CLINTON	ADJ	/72	DAMIANSVILLE PWD	
DANFORTH	IROQUOIS	ADJ	/68	DANFORTH WS	
DANVERS	MCLEAN	ADJ	7/68	DANVERS WS	
DANVILLE	VERMILION	ADJ	12/55	INTER-STATE WAT CO (DANVILLE)	
DARIEN	DU PAGE	CONS		DARIEN WS	CHICAGO WS
DAVIS	STEPHENSON	ADJ	/70	DAVIS WS	
DAWSON	SANGAMON	ADJ	12/67	DAWSON WS	
DE KALB	DE KALB	ADJ	3/67	DE KALB WS	
DE PUE	BUREAU	NATL		DE PUE WS	
DE SOTO	JACKSON	CONS		DE SOTO	KINKAID REEDS CK INT CITY W
DE WITT	DE WITT	ADJ	/82	DE WITT	
DECATUR	MACON	ADJ	/68	DECATUR WS	
DEER CREEK	TAZEWELL	ADJ	11/69	DEER CREEK WS	
DEERFIELD	LAKE	CONS		DEERFIELD	HIGHLAND PARK WS
DELAND	PIATT	ADJ	/69	DELAND WS	
DELAVAN	TAZEWELL	ADJ	12/67	DELAVAN WS	
DES PLAINES	COOK	CONS		DES PLAINES	CHICAGO WS
DIAMOND	GRUNDY	NATL		DIAMOND WS	
DIETERICH	EFFINGHAM	ADJ	/73	DIETERICH	
DIVERNON	SANGAMON	CONS		DIVERNON	ADGPTV WATER COMM

COMMUNITIES SERVED FLUORIDATED DRINKING WATER,
BY COUNTY AND WATER SYSTEM WITHIN STATE (AS OF 12/31/92)

ILLINOIS

COMMUNITY	COUNTY	STATUS	FLUOR START DATE	SYSTEM SUPPLYING FLUORIDATED WATER	SOURCE SYSTEM
DIX	JEFFERSON	CONS		DIX-KELL	REND LAKE INT-CITY W
DIXMOOR	COOK	CONS		DIXMOOR	CHICAGO WS
DIXON	LEE	ADJ	4/68	DIXON WS	
DOLTON	COOK	CONS		DOLTON	CHICAGO WS
DONGOLA	UNION	ADJ	7/68	DONGOLA WS	
DONNELLSON	BOND	CONS		DONNELLSON	GREENVILLE WS
DONOVAN	IROQUOIS	ADJ	10/70	DONOVAN WS	
DORCHESTER	MACOUPIN	CONS		DORCHESTER	GILLESPIE WS
DOVER	BUREAU	ADJ	/68	DOVER WS	
DOWELL	JACKSON	CONS		DOWELL	REND LAKE INT-CITY W
DOWNERS GROVE	DU PAGE	CONS		DOWNERS GROVE WS	CHICAGO WS
DOWNES	MCLEAN	ADJ	11/69	DOWNES WS	
DU QUOIN	PERRY	CONS		DU QUOIN	REND LAKE INT-CITY W
DUBOIS	WASHINGTON	CONS		DUBOIS	REND LAKE INT-CITY W
DUNFERMLINE	FULTON	CONS		DUNFERMLINE-ST DAVID WC	CANTON WS
DUNLAP	PEORIA	CONS		DUNLAP WS	PEORIA (ILL-AM WC)
DUPO	ST. CLAIR	CONS		DUPO	ILL-AM WC (E ST LOUIS)
DURAND	WINNEBAGO	ADJ	/68	DURAND WS	
DWIGHT	LIVINGSTON	ADJ	5/68	DWIGHT WS	
EAGERVILLE	MACOUPIN	CONS		EAGERVILLE	GILLESPIE WS
EARLVILLE	LA SALLE	ADJ	/70	EARLVILLE WS	
EAST ALTON	MADISON	ADJ	8/67	EAST ALTON WS	
EAST CARONDELET	ST. CLAIR	ADJ	5/68	ILL-AM WC (E ST LOUIS)	
EAST DUBUQUE	JO DAVIESS	ADJ	11/69	EAST DUBUQUE WS	
EAST DUNDEE	KANE	ADJ	5/67	EAST DUNDEE WS	

COMMUNITIES SERVED FLUORIDATED DRINKING WATER,
BY COUNTY AND WATER SYSTEM WITHIN STATE (AS OF 12/31/92)

ILLINOIS

COMMUNITY	COUNTY	STATUS	FLUOR START DATE	SYSTEM SUPPLYING FLUORIDATED WATER	SOURCE SYSTEM
EAST GALESBURG	KNOX	CONS		EAST GALESBURG	GALESBURG WS
EAST GILLESPIE	MACOUPIN	ADJ	10/69	GILLESPIE WS	
EAST HAZEL CREST	COOK	CONS		EAST HAZEL CREST	CHICAGO WS
EAST MOLINE	ROCK ISLAND	ADJ	1/70	EAST MOLINE WS	
EAST PEORIA	TAZEWELL	ADJ	1/71	EAST PEORIA WS	
EAST ST LOUIS	ST. CLAIR	ADJ	5/68	ILL-AM WC (E ST LOUIS)	
EASTON	MASON	ADJ	8/69	EASTON WS	
EDDYVILLE	POPE	ADJ	/75	MILLSTONE PWD	
EDINBURG	CHRISTIAN	ADJ	/69	EDINBURG WS	
EDWARDSVILLE	MADISON	ADJ	/70	EDWARDSVILLE WS	
EILEEN	GRUNDY	CONS		EILEEN WS	COAL CITY WS
EL PASO	WOODFORD	ADJ	4/69	EL PASO WS	
ELBURN	KANE	NATL		ELBURN WS	
ELDORADO	SALINE	CONS		ELDORADO WC	SALINE VALLEY CD
ELDRED	GREENE	ADJ	12/69	ELDRED WS	
ELGIN	KANE	ADJ	8/67	ELGIN WS	
ELIZABETH	JO DAVIESS	ADJ	/70	ELIZABETH WS	
ELIZABETHTOWN	HARDIN	ADJ	11/58	ELIZABETHTOWN WS	
ELK GROVE VILLAGE	COOK	CONS		ELK GROVE VILLAGE WS	CHICAGO WS
ELKHART	LOGAN	ADJ	/70	ELKHART CITY	
ELKVILLE	JACKSON	CONS		ELKVILLE	KINKAID REEDS CK INT CITY W
ELLIOTT	FORD	NATL		ELLIOTT WS	
ELLIS GROVE	RANDOLPH	CONS		ELLIS GROVE	CHESTER WS
ELLSWORTH	MCLEAN	ADJ	/70	ELLSWORTH WS	
ELMHURST	DU PAGE	CONS		ELMHURST WS	CHICAGO WS

COMMUNITIES SERVED FLUORIDATED DRINKING WATER,
BY COUNTY AND WATER SYSTEM WITHIN STATE (AS OF 12/31/92)

ILLINOIS

COMMUNITY	COUNTY	STATUS	FLUOR START DATE	SYSTEM SUPPLYING FLUORIDATED WATER	SOURCE SYSTEM
ELMWOOD	PEORIA	NATL		ELMWOOD WS	
ELMWOOD PARK	COOK	CONS		ELMWOOD PARK	CHICAGO WS
ELWOOD	WILL	ADJ	5/68	ELWOOD WS	
EMDEN	LOGAN	ADJ	/69	EMDEN WS	
EMINGTON	LIVINGSTON	ADJ	4/93	EMINGTON WS	
ENERGY	WILLIAMSON	CONS		ENERGY	REND LAKE INT-CITY W
ENFIELD	WHITE	CONS		ENFIELD WS	REND LAKE INT-CITY W
EQUALITY	GALLATIN	ADJ	/70	EQUALITY WS	
ERIE	WHITESIDE	ADJ	/69	ERIE WS	
EUREKA	WOODFORD	ADJ	11/60	EUREKA WS	
EVANSTON	COOK	ADJ	12/47	EVANSTON WS	
EVANSVILLE	RANDOLPH	ADJ	11/71	EVANSVILLE WS	
EVERGREEN PARK	COOK	CONS		EVERGREEN PARK	CHICAGO WS
EWING	FRANKLIN	CONS		EWING-INA	REND LAKE INT-CITY W
FAIRBURY	LIVINGSTON	ADJ	/70	FAIRBURY WS	
FAIRFIELD	WAYNE	ADJ	/68	FAIRFIELD WS	
FAIRMONT CITY	ST. CLAIR	ADJ	5/68	ILL-AM WC (E ST LOUIS)	
FAIRMOUNT	VERMILION	ADJ	/70	FAIRMOUNT WS	
FAIRVIEW	FULTON	NATL		FAIRVIEW WS	
FAIRVIEW HEIGHTS	ST. CLAIR	ADJ	5/68	ILL-AM WC (E ST LOUIS)	
FARINA	FAYETTE	ADJ	/68	FARINA	
FARMER CITY	DE WITT	ADJ	/70	FARMER CITY WS	
FARMERSVILLE	MONTGOMERY	ADJ	/68	FARMERSVILLE WS	
FARMINGTON	FULTON	NATL		FARMINGTON WS	
FAYETTEVILLE	ST. CLAIR	ADJ	/70	FAYETTEVILLE WS	

COMMUNITIES SERVED FLUORIDATED DRINKING WATER,
BY COUNTY AND WATER SYSTEM WITHIN STATE (AS OF 12/31/92)

ILLINOIS

COMMUNITY	COUNTY	STATUS	FLUOR START DATE	SYSTEM SUPPLYING FLUORIDATED WATER	SOURCE SYSTEM
FIELDON	JERSEY	CONS		FIELDON	JERSEYVILLE WS
FILLMORE	MONTGOMERY	ADJ	11/70	FILLMORE WS	
FINDLAY	SHELBY	ADJ	11/69	FINDLAY	
FISHER	CHAMPAIGN	ADJ	12/69	FISHER WS	
FLANAGAN	LIVINGSTON	ADJ	/69	FLANAGAN WS	
FLAT ROCK	CRAWFORD	ADJ	7/69	FLAT ROCK WS	
FLORA	CLAY	ADJ	4/69	FLORA WS	
FLOSSMOOR	COOK	CONS		FLOSSMOOR WS	CHICAGO WS
FORD HEIGHTS	COOK	ADJ	4/71	FORD HTS WS	
FOREST PARK	COOK	CONS		FOREST PARK	CHICAGO WS
FOREST VIEW	COOK	CONS		FOREST VIEW	CHICAGO WS
FORREST	LIVINGSTON	ADJ	/70	FORREST WS	
FORREST LAKE	LAKE	ADJ	/77	FORREST LAKE SUBD	
FORRESTON	OGLE	ADJ	/70	FORRESTON WS	
FORSYTH	MACON	ADJ	12/68	FORSYTH WS	
FOX LAKE	LAKE	ADJ	11/69	FOX LAKE WS	
FOX LAKE HILLS	LAKE	NATL		FOX LAKE HILLS SUBD	
FOX RIVER GROVE	MCHENRY	ADJ	4/68	FOX RIVER GROVE WS	
FRANKFORT	WILL	ADJ	11/67	FRANKFORT WS	
FRANKLIN	MORGAN	CONS		FRANKLIN	JACKSONVILLE WS
FRANKLIN GROVE	LEE	ADJ	7/62	FRANKLIN GROVE	
FRANKLIN PARK	COOK	CONS		FRANKLIN PARK	CHICAGO WS
FREEBURG	ST. CLAIR	CONS		FREEBURG	S L M WATER CO
FREEMANSPUR	WILLIAMSON	CONS		FREEMANSPUR	REND LAKE INT-CITY W
FREEMANSPUR	FRANKLIN	CONS		FREEMANSPUR	REND LAKE INT-CITY W

COMMUNITIES SERVED FLUORIDATED DRINKING WATER,
BY COUNTY AND WATER SYSTEM WITHIN STATE (AS OF 12/31/92)

ILLINOIS

COMMUNITY	COUNTY	STATUS	FLUOR START DATE	SYSTEM SUPPLYING FLUORIDATED WATER	SOURCE SYSTEM
FREEPORT	STEPHENSON	ADJ	/66	FREEPORT WS	
FULTON	WHITESIDE	ADJ	2/69	FULTON WS	
GALATIA	SALINE	CONS		GALATIA	REND LAKE INT-CITY W
GALENA	JO DAVIESS	ADJ	12/65	GALENA WS	
GALESBURG	KNOX	ADJ	11/61	GALESBURG WS	
GALVA	HENRY	NATL		GALVA WS	
GARDNER	GRUNDY	NATL		GARDNER WS	
GAYS	MOULTRIE	ADJ	9/68	SULLIVAN WS	
GENESEO	HENRY	ADJ	12/54	GENESEO WS	
GENEVA	KANE	NATL		GENEVA WS	
GENOA	DE KALB	ADJ	/69	GENOA WS	
GEORGETOWN	VERMILION	ADJ	3/69	GEORGETOWN WS	
GERMAN VALLEY	STEPHENSON	ADJ	/68	GERMAN VALLEY WS	
GERMANTOWN	CLINTON	ADJ	1/72	GERMANTOWN WS	
GIBSON CITY	FORD	ADJ	11/68	GIBSON CITY WS	
GIFFORD	CHAMPAIGN	ADJ	6/68	GIFFORD WS	
GILBERTS (PART)	KANE	ADJ	/79	GILBERTS	
GILLESPIE	MACOUPIN	ADJ	10/69	GILLESPIE WS	
GILMAN	IROQUOIS	ADJ	/68	GILMAN WS	
GIRARD	MACOUPIN	CONS		GIRARD	ADGPTV WATER COMM
GLASFORD	PEORIA	NATL		GLASFORD WS	
GLEN CARBON	MADISON	ADJ	/70	GLEN CARBON WS	
GLEN ELLYN	DU PAGE	CONS		GLEN ELLYN WS	CHICAGO WS
GLENCOE	COOK	ADJ	4/56	GLENCOE WS	
GLENDALE HEIGHTS	DU PAGE	CONS		GLENDALE HEIGHTS WS	CHICAGO WS

COMMUNITIES SERVED FLUORIDATED DRINKING WATER,
BY COUNTY AND WATER SYSTEM WITHIN STATE (AS OF 12/31/92)

ILLINOIS

COMMUNITY	COUNTY	STATUS	FLUOR START DATE	SYSTEM SUPPLYING FLUORIDATED WATER	SOURCE SYSTEM
GLENVIEW	COOK	CONS		GLENVIEW	WILMETTE WS
GLENWOOD	COOK	CONS		GLENWOOD WS	HAMMOND, IN
GOLCONDA	POPE	ADJ	/68	GOLCONDA WS	
GOLDEN	ADAMS	CONS		GOLDEN	CLAYTON-CAMP PT W COMM
GOLDEN GATE	WAYNE	CONS		GOLDEN GATE	FAIRFIELD WS
GOLF	COOK	CONS		GOLF	CHICAGO WS
GOOD HOPE	MCDONOUGH	ADJ	/69	GOOD HOPE WS	
GOODFIELD	WOODFORD	ADJ	/69	GOODFIELD WS	
GOREVILLE	JOHNSON	CONS		GOREVILLE	LAKE OF EGYPT PWD
GORHAM	JACKSON	CONS		GORHAM WS	KINKAID REEDS CK INT CITY W
GRAFTON	JERSEY	ADJ	/70	GRAFTON WS	
GRAND RIDGE	LA SALLE	NATL		GRAND RIDGE WS	
GRAND TOWER	JACKSON	ADJ	3/72	GRAND TOWER WS	
GRANDVIEW	SANGAMON	CONS		GRANDVIEW WS	SPRINGFIELD WS
GRANITE CITY	MADISON	ADJ	5/68	ILL-AM WC (E ST LOUIS)	
GRANT FORK	MADISON	CONS		GRANTFORK	HIGHLAND WS
GRANT PARK	KANKAKEE	ADJ	/68	GRANT PARK WS	
GRANVILLE	PUTNAM	NATL		GRANVILLE WS	
GRAYSLAKE	LAKE	CONS		GRAYSLAKE WS	CLCJAWA
GRAYVILLE	WHITE	ADJ	12/69	GRAYVILLE WS	
GRAYVILLE	EDWARDS	ADJ	12/69	GRAYVILLE WS	
GREEN ROCK	HENRY	ADJ	/68	GREEN ROCK WS	
GREEN VALLEY	TAZEWELL	ADJ	12/70	GREEN VALLEY WS	
GREENFIELD	GREENE	ADJ	11/58	GREENFIELD WS	
GREENUP	CUMBERLAND	ADJ	12/68	GREENUP WS	

COMMUNITIES SERVED FLUORIDATED DRINKING WATER,
BY COUNTY AND WATER SYSTEM WITHIN STATE (AS OF 12/31/92)

ILLINOIS

COMMUNITY	COUNTY	STATUS	FLUOR START DATE	SYSTEM SUPPLYING FLUORIDATED WATER	SOURCE SYSTEM
GREENVIEW	MENARD	ADJ	/69	GREENVIEW WS	
GREENVILLE	BOND	ADJ	11/58	GREENVILLE WS	
GRIDLEY	MCCLEAN	ADJ	11/70	GRIDLEY WS	
GRIGGSVILLE	PIKE	ADJ	11/70	GRIGGSVILLE WS	
GURNEE	LAKE	CONS		GURNEE WS	CLCJAWA
HAMEL	MADISON	NATL		HAMEL WS	
HAMILTON	HANCOCK	ADJ	/70	HAMILTON WS	
HAMLETSBURG	POPE	ADJ	/75	MILLSTONE PWD	
HAMMOND	PIATT	ADJ	11/69	HAMMOND WS	
HAMPSHIRE	KANE	ADJ	11/69	HAMPSHIRE WS	
HAMPTON	ROCK ISLAND	CONS		HAMPTON	EAST MOLINE WS
HANAFORD	FRANKLIN	CONS		HANAFORD	REND LAKE INT-CITY W
HANAFORD	FRANKLIN	ADJ	/71	REND LAKE INT-CITY W	
HANNA CITY	PEORIA	CONS		HANNA CITY WS	PEORIA (ILL-AM WC)
HANOVER	JO DAVIESS	ADJ	10/69	HANOVER WS	
HANOVER PARK	DU PAGE	CONS		HANOVER PARK WS	CHICAGO WS
HARDIN	CALHOUN	ADJ	11/69	HARDIN WS	
HARMON	LEE	ADJ	/70	HARMON WS	
HARRISTOWN	MACON	ADJ	/68	HARRISTOWN WS	
HARTFORD	MADISON	ADJ	5/68	HARTFORD WS	
HARTSBURG	LOGAN	ADJ	/70	HARTSBURG WS	
HARVARD	MCHENRY	ADJ	/69	HARVARD WS	
HARVEY	COOK	CONS		HARVEY	CHICAGO WS
HARWOOD HEIGHTS	COOK	CONS		HARWOOD HEIGHTS	CHICAGO WS
HAVANA	MASON	ADJ	12/70	HAVANA WS	

COMMUNITIES SERVED FLUORIDATED DRINKING WATER,
BY COUNTY AND WATER SYSTEM WITHIN STATE (AS OF 12/31/92)

ILLINOIS

COMMUNITY	COUNTY	STATUS	FLUOR START DATE	SYSTEM SUPPLYING FLUORIDATED WATER	SOURCE SYSTEM
HAWTHORNE WOODS	LAKE	ADJ	/68	HAWTHORNE WOODS (VILLAGE)	
HAZEL CREST	COOK	CONS		HAZEL CREST	CHICAGO WS
HEBRON	MCHENRY	ADJ	3/69	HEBRON WS	
HECKER	ST. CLAIR	CONS		HECKER	S L M WATER CO
HENDERSON	KNOX	NATL		HENDERSON WS	
HENNEPIN	PUTNAM	ADJ	/66	HENNEPIN PWD	
HENRY	MARSHALL	ADJ	10/68	HENRY WS	
HERRICK	SHELBY	ADJ	6/68	HERRICK WS	
HERRIN	WILLIAMSON	ADJ	/71	REND LAKE INT-CITY W	
HERRIN	WILLIAMSON	CONS		HERRIN	REND LAKE INT-CITY W
HERSCHER	KANKAKEE	ADJ	/73	HERSCHER WS	
HETTICK	MACOUPIN	ADJ	/68	HETTICK	
HEYWORTH	MCLEAN	ADJ	12/70	HEYWORTH WS	
HICKORY HILLS	COOK	CONS		HICKORY HILLS	CHICAGO WS
HIGHLAND	MADISON	ADJ	/68	HIGHLAND WS	
HIGHLAND PARK	LAKE	ADJ	12/55	HIGHLAND PARK WS	
HIGHWOOD	LAKE	ADJ	10/68	HIGHWOOD WS	
HILLCREST	OGLE	ADJ	11/68	HILLCREST WS	
HILLSBORO	MONTGOMERY	ADJ	/70	HILLSBORO WS	
HILLSIDE	COOK	CONS		HILLSIDE	CHICAGO WS
HILLVIEW	GREENE	ADJ	/68	HILLVIEW WS	
HINCKLEY	DE KALB	ADJ	5/68	HINCKLEY WS	
HINDBORO	DOUGLAS	ADJ	12/69	HINDBORO WS	
HINSDALE	DU PAGE	CONS		HINSDALE WS	CHICAGO WS
HODGKINS	COOK	CONS		HODGKINS	CHICAGO WS

COMMUNITIES SERVED FLUORIDATED DRINKING WATER,
BY COUNTY AND WATER SYSTEM WITHIN STATE (AS OF 12/31/92)

ILLINOIS

COMMUNITY	COUNTY	STATUS	FLUOR START DATE	SYSTEM SUPPLYING FLUORIDATED WATER	SOURCE SYSTEM
HOFFMAN	CLINTON	CONS		HOFFMAN	CENTRALIA WS
HOFFMAN ESTATES	COOK	CONS		HOFFMAN ESTATES	CHICAGO WS
HOMER	CHAMPAIGN	ADJ	/70	HOMER WS	
HOMETOWN	COOK	CONS		HOMETOWN	CHICAGO WS
HOMEWOOD	COOK	CONS		HOMEWOOD WS	CHICAGO WS
HOOPESTON	VERMILION	ADJ	12/67	HOOPESTON WS	
HOPEDALE	TAZEWELL	ADJ	3/69	HOPEDALE WS	
HOPEWELL ESTATES SUBD	MARSHALL	NATL		HOPEWELL ESTATES SUBD	
HOYLETON	WASHINGTON	CONS		HOYLETON	NASHVILLE WS
HUDSON	MCLEAN	CONS		HUDSON	BLOOMINGTON WS
HULL	PIKE	ADJ	12/70	HULL WS	
HUMBOLDT	COLES	CONS		HUMBOLDT	MATTOON WS
HUME	EDGAR	ADJ	4/69	HUME WS	
HUNTLEY	MCHENRY	ADJ	7/71	HUNTLEY WS	
HURST	WILLIAMSON	CONS		HURST	CITIES WATER CO (ROYALTON)
HUTSONVILLE	CRAWFORD	ADJ	10/70	HUTSONVILLE WS	
ILLIOPOLIS	SANGAMON	ADJ	12/67	ILLIOPOLIS WS	
INA	JEFERSON	CONS		EWING-INA	REND LAKE INT-CITY W
INA	JEFFERSON	ADJ	/71	REND LAKE INT-CITY W	
INDIAN HEAD PARK	COOK	CONS		INDIAN HEAD PARK WS	CHICAGO WS
INDIANOLA	VERMILION	ADJ	/68	INDIANOLA WS	
INDUSTRY	MCDONOUGH	NATL		INDUSTRY WS	
IOLA	CLAY	ADJ	0/00	IOLA	
IPAVA	FULTON	NATL		IPAVA WS	
IRVING	MONTGOMERY	CONS		IRVING	WITT WS

COMMUNITIES SERVED FLUORIDATED DRINKING WATER,
BY COUNTY AND WATER SYSTEM WITHIN STATE (AS OF 12/31/92)

ILLINOIS

COMMUNITY	COUNTY	STATUS	FLUOR START DATE	SYSTEM SUPPLYING FLUORIDATED WATER	SOURCE SYSTEM
IRVINGTON	WASHINGTON	CONS		IRVINGTON	CENTRALIA WS
ISLAND LAKE	LAKE	ADJ	/75	ISLAND LAKE VILLAGE WS	
ITASCA	DU PAGE	ADJ	/72	ITASCA WS	
IUKA	MARION	ADJ	4/71	IUKA WS	
IVESDALE	CHAMPAIGN	ADJ	/68	IVESDALE WS	
JACKSONVILLE	MORGAN	ADJ	8/56	JACKSONVILLE WS	
JEFFERSONVILLE	WAYNE	NATL		JEFFERSONVILLE	
JEISEYVILLE	CHRISTIAN	CONS		JEISEYVILLE	KINCAID WS
JEROME	SANGAMON	CONS		JEROME	SPRINGFIELD WS
JERSEYVILLE	JERSEY	ADJ	11/64	JERSEYVILLE WS	
JEWETT	CUMBERLAND	ADJ	6/68	JEWETT WS	
JOHNSTON CITY	WILLIAMSON	CONS		JOHNSTON CITY	REND LAKE INT-CITY W
JOLIET	WILL	ADJ	0/00	JOLIET WS	
JONESBORO	UNION	CONS		JONESBORO WC	ANNA-JONESBORO WC
JOPPA	MASSAC	ADJ	/82	JOPPA WS	
JOY	MERCER	NATL		JOY	
JUNCTION CITY	MARION	CONS		JUNCTION CITY	CENTRALIA WS
JUSTICE	COOK	CONS		JUSTICE-WILLOW SPRINGS	CHICAGO WS
KAMPSVILLE	CALHOUN	ADJ	/70	KAMPSVILLE WS	
KANE	GREENE	ADJ	/68	KANE WS	
KANGLEY	LA SALLE	NATL		KANGLEY WS	
KANKAKEE	KANKAKEE	ADJ	11/64	KANKAKEE WC	
KANSAS	EDGAR	ADJ	/70	KANSAS WS	
KARNAK	PULASKI	ADJ	/68	KARNAK WS	
KEENSBURG	WABASH	ADJ	11/68	KEENSBURG	

COMMUNITIES SERVED FLUORIDATED DRINKING WATER,
BY COUNTY AND WATER SYSTEM WITHIN STATE (AS OF 12/31/92)

ILLINOIS

COMMUNITY	COUNTY	STATUS	FLUOR START DATE	SYSTEM SUPPLYING FLUORIDATED WATER	SOURCE SYSTEM
KEITHSBURG	MERCER	ADJ	11/70	KEITHSBURG WS	
KELL	MARION	CONS		DIX-KELL	REND LAKE INT-CITY W
KEMPTON	FORD	ADJ	/82	KEMPTON WS	
KENILWORTH	COOK	ADJ	11/53	KENILWORTH WS	
KENNEY	DE WITT	ADJ	11/53	KENNEY WS	
KEWANEE	HENRY	NATL		KEWANEE WS	
KEYESPORT	CLINTON	ADJ	/68	KEYESPORT WS	
KINCAID	CHRISTIAN	ADJ	10/70	KINCAID WS	
KINDERHOOK	PIKE	ADJ	6/69	KINDERHOOK WS	
KINGSTON	DE KALB	ADJ	12/70	KINGSTON WS	
KINGSTON MINES	PEORIA	NATL		KINGSTON MINES WS	
KINMUNDY	MARION	ADJ	/68	KINMUNDY WS	
KINSMAN	GRUNDY	NATL		KINSMAN	
KIRKLAND	DE KALB	ADJ	/70	KIRKLAND WS	
KIRKWOOD	WARREN	NATL		KIRKWOOD WS	
KNOXVILLE	KNOX	NATL		KNOXVILLE WS	
LA FAYETTE	STARK	NATL		LA FAYETTE WS	
LA GRANGE	COOK	CONS		LA GRANGE WS	CHICAGO WS
LA GRANGE HIGHLAND	COOK	CONS		LA GRANGE HIGHLAND SD	CHICAGO WS
LA GRANGE PARK	COOK	CONS		LA GRANGE PARK	CHICAGO WS
LA HARPE	HANCOCK	ADJ	12/69	LA HARPE WS	
LA PLACE	PIATT	ADJ	/72	LA PLACE WS	
LA PRAIRIE	ADAMS	CONS		LA PRAIRIE	CLAYTON-CAMP PT W COMM
LA ROSE	MARSHALL	ADJ	/68	LA ROSE WS	
LA SALLE	LA SALLE	ADJ	3/57	LA SALLE WS	

COMMUNITIES SERVED FLUORIDATED DRINKING WATER,
BY COUNTY AND WATER SYSTEM WITHIN STATE (AS OF 12/31/92)

ILLINOIS

COMMUNITY	COUNTY	STATUS	FLUOR START DATE	SYSTEM SUPPLYING FLUORIDATED WATER	SOURCE SYSTEM
LACON	MARSHALL	ADJ	10/66	LACON WS	
LADD	BUREAU	NATL		LADD WS	
LAKE BARRINGTON SHORES	LAKE	NATL		LAKE BARRINGTON SHORES WS	
LAKE BLUFF	LAKE	ADJ	11/60	LAKE FOREST WS	
LAKE FOREST	LAKE	ADJ	11/60	LAKE FOREST WS	
LAKE IN THE HILLS	MCHENRY	ADJ	10/81	LAKE IN THE HILLS WS	
LAKE VILLA	LAKE	NATL		LAKE VILLA WS	
LAKE ZURICH	LAKE	NATL		LAKE ZURICH WS	
LANARK	CARROLL	ADJ	11/59	LANARK WS	
LANSING	COOK	CONS		LANSING	HAMMOND, IN
LATHAM	LOGAN	ADJ	/68	LATHAM WS	
LAWRENCEVILLE	LAWRENCE	ADJ	7/53	LAWRENCEVILLE WS	
LE ROY	MCLEAN	ADJ	11/53	LE ROY WS	
LEAF RIVER	OGLE	ADJ	/70	LEAF RIVER WS	
LEBANON	ST. CLAIR	CONS		LEBANON	S L M WATER CO
LEE	LEE	ADJ	/68	LEE	
LELAND	LA SALLE	ADJ	2/72	LELAND WS	
LELAND GROVE	SANGAMON	ADJ	7/68	SPRINGFIELD WS	
LEMONT	COOK	NATL		LEMONT WS	
LENA	STEPHENSON	ADJ	4/69	LENA WS	
LENZBURG	ST. CLAIR	CONS		LENZBURG	KASKASKIA WATER DIS
LEONORE	LA SALLE	ADJ	/68	LEONORE	
LERNA	COLES	CONS		LERNA	CLEAR WATER SERV CORP
LEWISTOWN	FULTON	ADJ	8/71	LEWISTOWN WS	
LEXINGTON	MCLEAN	ADJ	/69	LEXINGTON WS	

COMMUNITIES SERVED FLUORIDATED DRINKING WATER,
BY COUNTY AND WATER SYSTEM WITHIN STATE (AS OF 12/31/92)

ILLINOIS

COMMUNITY	COUNTY	STATUS	FLUOR START DATE	SYSTEM SUPPLYING FLUORIDATED WATER	SOURCE SYSTEM
LIBERTY	ADAMS	CONS		ABS W COOP	CLAYTON-CAMP PT W COMM
LIBERTYVILLE	LAKE	CONS		LIBERTYVILLE WS	CLCJAWA
LIMA	ADAMS	ADJ	/68	LIMA	
LINCOLN	LOGAN	ADJ	1/68	LINCOLN	
LINCOLNSHIRE	LAKE	CONS		LINCOLNSHIRE WS	HIGHLAND PARK WS
LINCOLNWOOD	COOK	CONS		LINCOLNWOOD	CHICAGO WS
LINDENHURST	LAKE	NATL		LINDENHURST WS	
LISLE	DU PAGE	CONS		LISLE WS	CHICAGO WS
LITCHFIELD	MONTGOMERY	ADJ	/69	LITCHFIELD WS	
LITTLE YORK	WARREN	NATL		LITTLE YORK WS	
LITTLETON	SCHUYLER	CONS		CAMDEN-LITTLETON WC	CLAYTON-CAMP PT W COMM
LIVINGSTON	MADISON	NATL		LIVINGSTON WS	
LOAMI	SANGAMON	ADJ	/70	LOAMI WS	
LOCKPORT	WILL	NATL		LOCKPORT WS	
LOCKPORT TOWNSHIP	WILL	ADJ	0/00	LOCKPORT TOWNSHIP	
LODA	IROQUOIS	ADJ	11/70	LODA WS	
LOMBARD	DU PAGE	NATL		LOMBARD WS	
LONDON MILLS	FULTON	ADJ	11/70	LONDON MILLS WS	
LONG VIEW	CHAMPAIGN	ADJ	1/70	LONG VIEW WS	
LORAIN	ADAMS	NATL		LORAIN WS	
LOSTANT	LA SALLE	NATL		LOSTANT WS	
LOUISVILLE	CLAY	ADJ	/70	LOUISVILLE WS	
LOVES PARK	WINNEBAGO	ADJ	10/68	LOVES PARK WS	
LOVINGTON	MOULTRIE	ADJ	12/70	LOVINGTON WS	
LUDLOW	CHAMPAIGN	ADJ	3/69	LUDLOW WS	

COMMUNITIES SERVED FLUORIDATED DRINKING WATER,
BY COUNTY AND WATER SYSTEM WITHIN STATE (AS OF 12/31/92)

ILLINOIS

COMMUNITY	COUNTY	STATUS	FLUOR START DATE	SYSTEM SUPPLYING FLUORIDATED WATER	SOURCE SYSTEM
LYNDON	WHITESIDE	ADJ	/68	LYNDON WS	
LYNWOOD	COOK	CONS		LYNWOOD WS	HAMMOND, IN
LYONS	COOK	CONS		LYONS	CHICAGO WS
MACEDONIA	HAMILTON	CONS		MACEDONIA	REND LAKE INT-CITY W
MACKINAW	TAZEWELL	ADJ	12/69	MACKINAW WS	
MACOMB	MCDONOUGH	ADJ	/70	MACOMB WS	
MACON	MACON	ADJ	11/67	MACON WS	
MADISON	MADISON	ADJ	5/68	ILL-AM WC (E ST LOUIS)	
MAEYSTOWN	MONROE	ADJ	10/77	MAEYSTOWN WS	
MAGNOLIA	PUTNAM	ADJ	/68	MAGNOLIA	
MAHOMET	CHAMPAIGN	ADJ	11/69	MAHOMET WS	
MAKANDA	JACKSON	ADJ	/70	CARBONDALE WS	
MALDEN	BUREAU	ADJ	/68	MALDEN WS	
MALTA	DE KALB	ADJ	11/68	MALTA WS	
MANCHESTER	SCOTT	CONS		MANCHESTER	ROODHOUSE WS
MANHATTAN	WILL	ADJ	/74	MANHATTAN WS	
MANITO	MASON	ADJ	/70	MANITO WS	
MANLIUS	BUREAU	ADJ	/70	MANLIUS WS	
MANSFIELD	PIATT	ADJ	11/69	MANSFIELD WS	
MANTENO	KANKAKEE	ADJ	10/69	MANTENO WS	
MAPLE PARK	KANE	ADJ	/80	MAPLE PARK WS	
MAPLETON	PEORIA	NATL		MAPLETON WS	
MAQUON	KNOX	NATL		MAQUON WS	
MARENGO	MCHENRY	ADJ	/69	MARENGO WS	
MARINE	MADISON	ADJ	/70	MARINE WS	

COMMUNITIES SERVED FLUORIDATED DRINKING WATER,
BY COUNTY AND WATER SYSTEM WITHIN STATE (AS OF 12/31/92)

ILLINOIS

COMMUNITY	COUNTY	STATUS	FLUOR START DATE	SYSTEM SUPPLYING FLUORIDATED WATER	SOURCE SYSTEM
MARION	WILLIAMSON	ADJ	5/62	MARION WS	
MARISSA	ST. CLAIR	CONS		MARISSA	KASKASKIA WATER DIS
MARK	PUTNAM	CONS		MARK	GRANVILLE WS
MARKHAM	COOK	CONS		MARKHAM	CHICAGO WS
MAROA	MACON	ADJ	/69	MAROA WS	
MARQUETTE HEIGHTS	TAZEWELL	ADJ	/68	MARQUETTE HEIGHTS WS	
MARSEILLES	LA SALLE	ADJ	12/67	MARSEILLES WS	
MARSHALL	CLARK	ADJ	/68	MARSHALL WS	
MARTINSVILLE	CLARK	ADJ	/68	MARTINSVILLE WS	
MARTINTON	IROQUOIS	ADJ	10/69	MARTINTON WS	
MARYVILLE	MADISON	ADJ	11/70	MARYVILLE WS	
MASCOUTAH	SALINE	CONS		MASCOUTAH	S L M WATER CO
MASON	EFFINGHAM	CONS		MASON	EDGEWOOD WS
MASON CITY	MASON	ADJ	/69	MASON CITY WS	
MATHERVILLE	MERCER	NATL		MATHERVILLE WS	
MATTESON	COOK	CONS		MATTESON WS	CHICAGO WS
MATTOON	COLES	ADJ	1/69	MATTOON WS	
MAYWOOD	COOK	CONS		MAYWOOD	CHICAGO WS
MAZON	GRUNDY	ADJ	/70	MAZON WS	
MCCOOK	COOK	CONS		MCCOOK	CHICAGO WS
MCHENRY	MCHENRY	ADJ	12/63	MCHENRY WS	
MCHENRY SHORES	MCHENRY	ADJ	/71	MCHENRY SHORES WC	
MCLEAN	MCLEAN	ADJ	2/71	MCLEAN WS	
MCLEANSBORO	HAMILTON	CONS		MCLEANSBORO	REND LAKE INT-CITY W
MCNABB	PUTNAM	ADJ	12/69	MCNABB WS	

COMMUNITIES SERVED FLUORIDATED DRINKING WATER,
BY COUNTY AND WATER SYSTEM WITHIN STATE (AS OF 12/31/92)

ILLINOIS

COMMUNITY	COUNTY	STATUS	FLUOR START DATE	SYSTEM SUPPLYING FLUORIDATED WATER	SOURCE SYSTEM
MEADOWBROOK	MADISON	CONS		MEADOWBROOK PWD	BETHALTO WS
MECHANICSBURG	SCHUYLER	ADJ	/70	MECHANICS-BUFFALO WC	
MEDIA	HENDERSON	ADJ	/69	MEDIA WS	
MEDORA	MACOUPIN	ADJ	/70	MEDORA WS	
MELROSE PARK	COOK	CONS		MELROSE PARK	CHICAGO WS
MELVIN	FORD	ADJ	11/70	MELVIN WS	
MENDON	ADAMS	ADJ	12/70	MENDON WS	
MEREDOSIA	MORGAN	ADJ	12/69	MEREDOSIA WS	
MERRIONETTE PARK	COOK	CONS		MERRIONETTE PARK	CHICAGO WS
METAMORA	WOODFORD	ADJ	/70	METAMORA WS	
METCALF	EDGAR	ADJ	/70	METCALF WS	
METROPOLIS	MASSAC	ADJ	/69	METROPOLIS WS	
MIDDLETOWN	LOGAN	ADJ	/70	MIDDLETOWN WS	
MIDLOTHIAN	COOK	CONS		MIDLOTHIAN	CHICAGO WS
MILAN	ROCK ISLAND	ADJ	/70	MILAN WS	
MILFORD	IROQUOIS	ADJ	3/68	MILFORD WS	
MILL SHOALS	WHITE	CONS		MILL SHOALS	REND LAKE INT-CITY W
MILLEDGEVILLE	CARROLL	ADJ	5/68	MILLEDGEVILLE WS	
MILLSTADT	ST. CLAIR	CONS		MILLSTADT	ILL-AM WC (E ST LOUIS)
MILTON	PIKE	ADJ	8/69	MILTON WS	
MINERAL	BUREAU	ADJ	/68	MINERAL WS	
MINIER	TAZEWELL	ADJ	11/70	MINIER WS	
MINONK	WOODFORD	NATL		MINONK WS	
MINOOKA	GRUNDY	NATL		MINOOKA WS	
MODESTO	MACOUPIN	ADJ	3/69	PALMYRA-MODESTO WC	

COMMUNITIES SERVED FLUORIDATED DRINKING WATER,
BY COUNTY AND WATER SYSTEM WITHIN STATE (AS OF 12/31/92)

ILLINOIS

COMMUNITY	COUNTY	STATUS	FLUOR START DATE	SYSTEM SUPPLYING FLUORIDATED WATER	SOURCE SYSTEM
MODESTO	MACOUPIN	CONS		MODESTO	PALMYRA-MODESTO WC
MOKENA	WILL	ADJ	/69	MOKENA WS	
MOLINE	ROCK ISLAND	ADJ	3/55	MOLINE WS	
MOMENCE	KANKAKEE	ADJ	3/68	MOMENCE WS	
MONEE	WILL	ADJ	1/69	MONEE WS	
MONMOUTH	WARREN	NATL		MONMOUTH WS	
MONTGOMERY	KANE	NATL		MONTGOMERY WS	
MONTICELLO	PIATT	ADJ	12/69	MONTICELLO WS	
MONTROSE	EFFINGHAM	ADJ	/70	MONTROSE WS	
MORRIS	GRUNDY	ADJ	5/67	MORRIS WS	
MORRISON	WHITESIDE	ADJ	12/68	MORRISON WS	
MORRISONVILLE	CHRISTIAN	ADJ	7/69	MORRISONVILLE WS	
MORTON	TAZEWELL	ADJ	7/68	MORTON WS	
MORTON GROVE	COOK	CONS		MORTON GROVE	CHICAGO WS
MOUND CITY	PULASKI	NATL		MOUND CITY WS	
MOUND STATION	BROWN	NATL		MOUND STATION WS	
MOUNDS	PULASKI	ADJ	1/69	MOUNDS WS	
MOUNT AUBURN	CHRISTIAN	ADJ	/70	MT AUBURN WS	
MOUNT CLARE	MACOUPIN	CONS		MOUNT CLARE	GILLESPIE WS
MOUNT ERIE	WAYNE	ADJ	/68	MOUNT ERIE WS	
MOUNT OLIVE	MACOUPIN	ADJ	12/69	MOUNT OLIVE WS	
MOUNT STERLING	BROWN	CONS		MOUNT STERLING WS	CLAYTON-CAMP PT W COMM
MOUNT VERNON	JEFFERSON	CONS		MOUNT VERNON	REND LAKE INT-CITY W
MOWEAQUA	SHELBY	ADJ	10/69	MOWEAQUA WS	
MT CARMEL	WABASH	ADJ	/69	MT CARMEL WS	

COMMUNITIES SERVED FLUORIDATED DRINKING WATER,
BY COUNTY AND WATER SYSTEM WITHIN STATE (AS OF 12/31/92)

ILLINOIS

COMMUNITY	COUNTY	STATUS	FLUOR START DATE	SYSTEM SUPPLYING FLUORIDATED WATER	SOURCE SYSTEM
MT CARROLL	CARROLL	ADJ	/70	MT CARROLL WS	
MT MORRIS	OGLE	ADJ	/68	MT MORRIS WS	
MT PROSPECT	COOK	CONS		MT PROSPECT WS	CHICAGO WS
MT PULASKI	LOGAN	ADJ	/70	MT PULASKI WS	
MT ZION	MACON	CONS		MT ZION	DECATUR WS
MUDDY	SALINE	CONS		MUDDY	SALINE VALLEY CD
MULBERRY GROVE	BOND	CONS		MULBERRY GROVE	GREENVILLE WS
MUNDELEIN	LAKE	CONS		MUNDELEIN WS	CLCJAWA
MURPHYSBORO	JACKSON	CONS		MURPHYSBORO	KINKAID REEDS CK INT CITY W
MURRAYVILLE	MORGAN	CONS		MURRAYVILLE-WOODSON WC	JACKSONVILLE WS
NAPERVILLE	DU PAGE	ADJ	6/68	NAPERVILLE WS	
NAPLATE	LA SALLE	NATL		NAPLATE WS	
NASHVILLE	WASHINGTON	ADJ	12/56	NASHVILLE WS	
NASON	JEFFERSON	ADJ	/71	REND LAKE INT-CITY W	
NASON	JEFFERSON	CONS		NASON	REND LAKE INT-CITY W
NATIONAL CITY	ST. CLAIR	ADJ	5/68	ILL-AM WC (E ST LOUIS)	
NAUVOO	HANCOCK	ADJ	/69	NAUVOO WS	
NEBO	PIKE	ADJ	11/69	NEBO WS	
NEOGA	CUMBERLAND	ADJ	11/69	NEOGA WS	
NEPONSET	BUREAU	NATL		NEPONSET WS	
NEW ATHENS	ST. CLAIR	CONS		NEW ATHENS	KASKASKIA WATER DIS
NEW BADEN	CLINTON	CONS		NEW BADEN	S L M WATER CO
NEW BERLIN	SANGAMON	ADJ	8/69	NEW BERLIN WS	
NEW BOSTON	MERCER	ADJ	/68	NEW BOSTON WS	
NEW CANTON	PIKE	ADJ	/69	NEW CANTON WS	

COMMUNITIES SERVED FLUORIDATED DRINKING WATER,
BY COUNTY AND WATER SYSTEM WITHIN STATE (AS OF 12/31/92)

ILLINOIS

COMMUNITY	COUNTY	STATUS	FLUOR START DATE	SYSTEM SUPPLYING FLUORIDATED WATER	SOURCE SYSTEM
NEW GRAND CHAIN	PULASKI	ADJ	/75	MILLSTONE PWD	
NEW HAVEN	GALLATIN	ADJ	12/69	NEW HAVEN WS	
NEW HOLLAND	LOGAN	ADJ	/70	NEW HOLLAND WS	
NEW LENOX	WILL	ADJ	/70	NEW LENOX WS	
NEW MINDEN	WASHINGTON	CONS		NEW MINDEN	NASHVILLE WS
NEW WINDSOR	MERCER	NATL		NEW WINDSOR	
NEWARK	KENDALL	ADJ	6/68	NEWARK WS	
NEWMAN	DOUGLAS	ADJ	/69	NEWMAN WS	
NEWTON	JASPER	ADJ	3/54	NEWTON WS	
NIANTIC	MACON	ADJ	11/68	NIANTIC WS	
NILES	COOK	CONS		NILES	CHICAGO WS
NILWOOD	MACOUPIN	CONS		NILWOOD	ADGPTV WATER COMM
NOBLE	RICHLAND	CONS		NOBLE WS	OLNEY WS
NOKOMIS	MONTGOMERY	ADJ	/68	NOKOMIS WS	
NORMAL	MCLEAN	ADJ	12/53	NORMAL WS	
NORRIDGE	COOK	CONS		NORRIDGE	CHICAGO WS
NORRIS	FULTON	CONS		NORRIS WS	CANTON WS
NORRIS CITY	WHITE	ADJ	/68	NORRIS CITY WS	
NORTH AURORA	KANE	NATL		NORTH AURORA WS	
NORTH CHICAGO	LAKE	ADJ	11/68	NORTH CHICAGO WS	
NORTH CITY	FRANKLIN	CONS		NORTH CITY	REND LAKE INT-CITY W
NORTH HENDERSON	MERCER	NATL		NORTH HENDERSON WS	
NORTH PARK	WINNEBAGO	ADJ	/55	NORTH PARK PWD	
NORTH PEKIN	TAZEWELL	ADJ	/69	NORTH PEKIN WS	
NORTH RIVERSIDE	COOK	CONS		NORTH RIVERSIDE	CHICAGO WS

COMMUNITIES SERVED FLUORIDATED DRINKING WATER,
BY COUNTY AND WATER SYSTEM WITHIN STATE (AS OF 12/31/92)

ILLINOIS

COMMUNITY	COUNTY	STATUS	FLUOR START DATE	SYSTEM SUPPLYING FLUORIDATED WATER	SOURCE SYSTEM
NORTH UTICA	LA SALLE	ADJ	6/70	NORTH UTICA WS	
NORTHBROOK	COOK	ADJ	4/56	NORTHBROOK WS	
NORTHFIELD	COOK	CONS		NORTHFIELD	WINNETKA WS
NORTHFIELD	COOK	ADJ	12/52	WINNETKA WS	
NORTHLAKE	COOK	CONS		NORTHLAKE	CHICAGO WS
O'FALLON	ST. CLAIR	CONS		O'FALLON	ILL-AM WC (E ST LOUIS)
OAK BROOK	DU PAGE	CONS		OAK BROOK WS	CHICAGO WS
OAK FOREST	COOK	CONS		OAK FOREST	CHICAGO WS
OAK LAWN	COOK	CONS		OAK LAWN	CHICAGO WS
OAK PARK	COOK	CONS		OAK PARK	CHICAGO WS
OAKDALE ACRES SUBD	KANKAKEE	CONS		OAKDALE ACRES SUBD	KANKAKEE WC
OAKFORD	MENARD	ADJ	5/69	OAKFORD WS	
OAKLAND	COLES	ADJ	11/68	OAKLAND WS	
OAKWOOD	VERMILION	ADJ	/70	OAKWOOD WS	
OBLONG	CRAWFORD	CONS		OBLONG	ROBINSON-PALESTINE WC
ODELL	LIVINGSTON	NATL		ODELL WS	
ODIN	MARION	CONS		ODIN	CENTRALIA WS
OGDEN	CHAMPAIGN	ADJ	/70	OGDEN WS	
OGLESBY	LA SALLE	NATL		OGLESBY WS	
OHIO	BUREAU	ADJ	11/90	OHIO WS	
OKAWVILLE	WASHINGTON	ADJ	11/68	OKAWVILLE WS	
OLD SHAWNEETOWN	GALLATIN	ADJ	/70	OLD SHAWNEETOWN WS	
OLMSTED	PULASKI	ADJ	/68	OLMSTED	
OLNEY	RICHLAND	ADJ	/68	OLNEY WS	
OLYMPIA FIELDS	COOK	CONS		OLYMPIA FIELDS WS	CHICAGO WS

COMMUNITIES SERVED FLUORIDATED DRINKING WATER,
BY COUNTY AND WATER SYSTEM WITHIN STATE (AS OF 12/31/92)

ILLINOIS

COMMUNITY	COUNTY	STATUS	FLUOR START DATE	SYSTEM SUPPLYING FLUORIDATED WATER	SOURCE SYSTEM
OMAHA	GALLATIN	ADJ	/68	OMAHA WS	
ONARGA	IROQUOIS	ADJ	4/71	ONARGA WS	
ONEIDA	KNOX	NATL		ONEIDA WS	
OQUAWKA	HENDERSON	ADJ	/69	OQUAWKA WS	
ORANGEVILLE	STEPHENSON	ADJ	11/68	ORANGEVILLE WS	
OREANA	MACON	ADJ	5/68	OREANA WS	
OREGON	OGLE	ADJ	11/84	OREGON WS	
ORIENT	FRANKLIN	CONS		ORIENT	REND LAKE INT-CITY W
ORION	HENRY	ADJ	9/52	ORION WS	
ORLAND PARK	COOK	CONS		ORLAND PARK WS	CHICAGO WS
OSWEGO	KENDALL	NATL		OSWEGO WS	
OTTAWA	LA SALLE	ADJ	/68	OTTAWA WS	
OWANECO	CHRISTIAN	CONS		OWANECO	TAYLORVILLE WS
PALATINE	COOK	CONS		PALATINE WS	EVANSTON WS
PALESTINE	CRAWFORD	ADJ	/69	ROBINSON-PALESTINE WC	
PALMER	CHRISTIAN	ADJ	/69	PALMER WS	
PALMYRA	MACOUPIN	CONS		PALMYRA	PALMYRA-MODESTO WC
PALOS HEIGHTS	COOK	CONS		PALOS HEIGHTS	CHICAGO WS
PALOS HILLS	COOK	CONS		PALOS HILLS	CHICAGO WS
PANA	CHRISTIAN	ADJ	/69	PANA WS	
PANAMA	MONTGOMERY	CONS		PANAMA	GREENVILLE WS
PARIS	EDGAR	ADJ	10/70	PARIS WS	
PARK CITY	LAKE	CONS		PARK CITY	WAUKEGAN WS
PARK FOREST	COOK	ADJ	12/52	PARK FOREST WS	
PARK RIDGE	COOK	CONS		PARK RIDGE	CHICAGO WS

COMMUNITIES SERVED FLUORIDATED DRINKING WATER,
BY COUNTY AND WATER SYSTEM WITHIN STATE (AS OF 12/31/92)

ILLINOIS

COMMUNITY	COUNTY	STATUS	FLUOR START DATE	SYSTEM SUPPLYING FLUORIDATED WATER	SOURCE SYSTEM
PARKERSBURG	RICHLAND	CONS		PARKERSBURG WS	OLNEY WS
PATOKA	MARION	ADJ	/70	PATOKA WS	
PAW PAW	LEE	ADJ	9/59	PAW PAW	
PAWNEE	SANGAMON	CONS		PAWNEE	ADGPTV WATER COMM
PAXTON	FORD	ADJ	5/68	PAXTON	
PAYSON	ADAMS	ADJ	/69	PAYSON WS	
PEARL	PIKE	ADJ	10/69	PEARL WS	
PEARL CITY	STEPHENSON	ADJ	4/71	PEARL CITY WS	
PECATONICA	WINNEBAGO	ADJ	/68	PECATONICA WS	
PEKIN	TAZEWELL	ADJ	/68	PEKIN (ILL-AM WC)	
PEORIA	PEORIA	ADJ	10/58	PEORIA (ILL-AM WC)	
PEORIA HEIGHTS	PEORIA	ADJ	/82	PEORIA HEIGHTS WS	
PEOTONE	WILL	ADJ	11/70	PEOTONE WS	
PERCY	RANDOLPH	ADJ	8/69	PERCY WS	
PERRY	PIKE	ADJ	1/70	PERRY WS	
PERU	LA SALLE	NATL		PERU WS	
PESOTUM	CHAMPAIGN	ADJ	12/70	PESOTUM WS	
PETERSBURG	MENARD	ADJ	/68	PETERSBURG WS	
PHILO	CHAMPAIGN	CONS		PHILO	NORTHERN ILLINOIS WC (CHAMP)
PHOENIX	COOK	CONS		PHOENIX	CHICAGO WS
PIERRON	BOND	CONS		PIERRON	HIGHLAND WS
PINCKNEYVILLE	PERRY	ADJ	8/59	PINCKNEYVILLE WS	
PIPER CITY	FORD	ADJ	10/70	PIPER CITY WS	
PITTSBURG	WILLIAMSON	CONS		PITTSBURG	REND LAKE INT-CITY W
PITTSFIELD	PIKE	ADJ	12/63	PITTSFIELD WS	

COMMUNITIES SERVED FLUORIDATED DRINKING WATER,
BY COUNTY AND WATER SYSTEM WITHIN STATE (AS OF 12/31/92)

ILLINOIS

COMMUNITY	COUNTY	STATUS	FLUOR START DATE	SYSTEM SUPPLYING FLUORIDATED WATER	SOURCE SYSTEM
PLAINFIELD	WILL	NATL		PLAINFIELD WS	
PLAINVILLE	ADAMS	ADJ	10/69	PLAINVILLE WS	
PLANO	KENDALL	ADJ	7/68	PLANO WS	
PLEASANT HILL	PIKE	ADJ	6/69	PLEASANT HILL WS	
PLEASANT PLAINS	SANGAMON	ADJ	12/68	PLEASANT PLAINS WS	
PLYMOUTH	HANCOCK	ADJ	/68	PLYMOUTH WS	
POCHONTAS	BOND	ADJ	1/70	POCHONTAS WS	
POLO	OGLE	ADJ	12/69	POLO WS	
PONTIAC	LIVINGSTON	ADJ	/69	NORTHERN ILLINOIS WC (PONT)	
PONTOON BEACH	MADISON	CONS		PONTOON BEACH PWD	ILL-AM WC (GRANITE CITY)
POPLAR GROVE	BOONE	ADJ	/68	POPLAR GROVE WS	
PORT BYRON	ROCK ISLAND	ADJ	8/70	PORT BYRON WS	
POSEN	COOK	CONS		POSEN	CHICAGO WS
POTOMAC	VERMILION	ADJ	3/63	POTOMAC WS	
PRAIRIE CITY	MCDONOUGH	NATL		PRAIRIE CITY WS	
PRAIRIE DU ROCHER	RANDOLPH	ADJ	5/71	PRAIRIE DU ROCHER WS	
PRINCETON	BUREAU	ADJ	11/69	PRINCETON WS	
PRINCEVILLE	PEORIA	NATL		PRINCEVILLE WS	
PROPHETSTOWN	WHITESIDE	ADJ	12/68	PROPHETSTOWN WS	
PULASKI	PULASKI	ADJ	11/69	PULASKI WS	
QUINCY	ADAMS	ADJ	4/54	QUINCY WS	
RADOM	WASHINGTON	CONS		RADOM	REND LAKE INT-CITY W
RALEIGH	SALINE	CONS		RALEIGH WD	SALINE VALLEY CD
RAMSEY	FAYETTE	ADJ	12/68	RAMSEY WS	
RANKIN	VERMILION	ADJ	11/60	RANKIN WS	

COMMUNITIES SERVED FLUORIDATED DRINKING WATER,
BY COUNTY AND WATER SYSTEM WITHIN STATE (AS OF 12/31/92)

ILLINOIS

COMMUNITY	COUNTY	STATUS	FLUOR START DATE	SYSTEM SUPPLYING FLUORIDATED WATER	SOURCE SYSTEM
RANSOM	LA SALLE	NATL		RANSOM WS	
RANTOUL	CHAMPAIGN	ADJ	5/65	RANTOUL WS	
RAPIDS CITY	ROCK ISLAND	ADJ	/68	RAPIDS CITY WS	
RARITAN	HENDERSON	NATL		RARITAN WS	
RAYMOND	MONTGOMERY	ADJ	1/71	RAYMOND WS	
RED BUD	RANDOLPH	ADJ	/70	RED BUD WS	
REDDICK	KANKAKEE /LIVINGSTON	NATL		REDDICK WS	
REDMON	EDGAR	ADJ	/70	REDMON WS	
REYNOLDS	MERCER / ROCK ISLAND	NATL		REYNOLDS WS	
RICHMOND	MCHENRY	ADJ	/70	RICHMOND WS	
RIGHTON PARK	COOK	ADJ	12/71	RIGHTON PARK WS	
RICHVIEW	WASHINGTON	CONS		RICHVIEW	CENTRALIA WS
RIDGE FARM	VERMILION	ADJ	6/83	RIDGE FARM WS	
RIDGWAY	GALLATIN	ADJ	/70	RIDGWAY WS	
RIPLEY	BROWN	CONS		RIPLEY	CLAYTON-CAMP PT W COMM
RIVER FOREST	COOK	CONS		RIVER FOREST	CHICAGO WS
RIVER GROVE	COOK	CONS		RIVER GROVE	CHICAGO WS
RIVERDALE	COOK	CONS		RIVERDALE	CHICAGO WS
RIVERSIDE	COOK	CONS		RIVERSIDE WS	CHICAGO WS
RIVERTON	SANGAMON	ADJ	/68	RIVERTON WS	
ROANOKE	WOODFORD	ADJ	/68	ROANOKE WS	
ROBBINS	COOK	CONS		ROBBINS	CHICAGO WS
ROBERTS	FORD	ADJ	/70	ROBERTS WS	
ROBINSON	CRAWFORD	ADJ	/69	ROBINSON-PALESTINE WC	
ROCHELLE	OGLE	ADJ	/70	ROCHELLE WS	

COMMUNITIES SERVED FLUORIDATED DRINKING WATER,
BY COUNTY AND WATER SYSTEM WITHIN STATE (AS OF 12/31/92)

ILLINOIS

COMMUNITY	COUNTY	STATUS	FLUOR START DATE	SYSTEM SUPPLYING FLUORIDATED WATER	SOURCE SYSTEM
ROCHESTER	SANGAMON	CONS		ROCHESTER	SPRINGFIELD WS
ROCK CITY	STEPHENSON	ADJ	12/70	ROCK CITY WS	
ROCK FALLS	WHITESIDE	ADJ	9/68	ROCK FALLS WS	
ROCK ISLAND	ROCK ISLAND	ADJ	6/63	ROCK ISLAND WS	
ROCKBRIDGE	GREENE	CONS		ROCKBRIDGE	MEDORA WS
ROCKDALE	WILL	CONS		ROCKDALE WS	JOLIET WS
ROCKFORD	WINNEBAGO	ADJ	10/66	ROCKFORD WS	
ROCKTON	WINNEBAGO	ADJ	/68	ROCKTON WS	
ROLLING MEADOWS	COOK	CONS		ROLLING MEADOWS WS	CHICAGO WS
ROME (PART)	PEORIA	ADJ	/52	ROME WS	
ROMEVILLE	WILL	NATL		ROMEVILLE	
ROODHOUSE	GREENE	ADJ	/70	ROODHOUSE WS	
ROSELLE	DU PAGE	CONS		ROSELLE WS	CHICAGO WS
ROSEMONT	COOK	CONS		ROSEMONT	CHICAGO WS
ROSEVILLE	WARREN	ADJ	1/72	ROSEVILLE WS	
ROSICLARE	HARDIN	ADJ	11/58	ROSICLARE WS	
ROSSVILLE	VERMILION	ADJ	5/62	ROSSVILLE WS	
ROUND LAKE	LAKE	CONS		ROUND LAKE WS	CLCJAWA
ROUND LAKE BEACH	LAKE	CONS		ROUND LAKE BEACH WS	CLCJAWA
ROUND LAKE PARK	LAKE	CONS		ROUND LAKE PARK WS	CLCJAWA
ROXANA	MADISON	ADJ	/70	ROXANA WS	
ROYAL	CHAMPAIGN	ADJ	11/68	ROYAL WS	
ROYALTON	FRANKLIN	ADJ	/68	CITIES WATER CO (ROYALTON)	
RUMA	RANDOLPH	ADJ	/68	RUMA	
RUSHVILLE	SCHUYLER	ADJ	/70	RUSHVILLE WS	

COMMUNITIES SERVED FLUORIDATED DRINKING WATER,
BY COUNTY AND WATER SYSTEM WITHIN STATE (AS OF 12/31/92)

ILLINOIS

COMMUNITY	COUNTY	STATUS	FLUOR START DATE	SYSTEM SUPPLYING FLUORIDATED WATER	SOURCE SYSTEM
RUTLAND	LA SALLE	ADJ	/68	RUTLAND	
SALEM	MARION	ADJ	10/58	SALEM WS	
SAN JOSE	MASON	ADJ	10/69	SAN JOSE WS	
SANDOVAL	MARION	CONS		SANDOVAL	CENTRALIA WS
SANDWICH	DE KALB	ADJ	12/70	SANDWICH WS	
SAUGET	ST. CLAIR	ADJ	5/68	ILL-AM WC (E ST LOUIS)	
SAUK VILLAGE	COOK	ADJ	3/69	SAUK VILLAGE WS	
SAUNEMIN	LIVINGSTON	ADJ	0/00	SAUNEMIN WS	
SAVANNA	CARROLL	ADJ	/70	SAVANNA WS	
SAVOY	CHAMPAIGN	ADJ	/68	NORTHERN ILLINOIS WC (CHAMP)	
SAWYERVILLE	MACOUPIN	CONS		SAWYERVILLE	GILLESPIE WS
SAYBROOK	MCLEAN	ADJ	11/69	SAYBROOK WS	
SCALES MOUND	JO DAVIESS	ADJ	10/71	SCALES MOUND WS	
SCHAUMBURG	COOK	CONS		SCHAUMBURG WS	CHICAGO WS
SCHILLER PARK	COOK	CONS		SCHILLER PARK	CHICAGO WS
SCHRAM CITY	MONTGOMERY	CONS		SCHRAM CITY	HILLSBORO WS
SCOTT AFB	ST. CLAIR	CONS		SCOTT AFB	ILL-AM WC (E ST LOUIS)
SEATON	MERCER	NATL		SEATON WS	
SEATONVILLE	BUREAU	ADJ	0/00	SEATONVILLE	
SECOR	WOODFORD	ADJ	/69	SECOR WS	
SENECA	LA SALLE	ADJ	/68	SENECA WS	
SESSER	FRANKLIN	CONS		SESSER	REND LAKE INT-CITY W
SHABBONA	DE KALB	ADJ	/69	SHABBONA WS	
SHANNON	CARROLL	ADJ	11/70	SHANNON WS	
SHAWNEETOWN	GALLATIN	ADJ	10/65	SHAWNEETOWN WS	

COMMUNITIES SERVED FLUORIDATED DRINKING WATER,
BY COUNTY AND WATER SYSTEM WITHIN STATE (AS OF 12/31/92)

ILLINOIS

COMMUNITY	COUNTY	STATUS	FLUOR START DATE	SYSTEM SUPPLYING FLUORIDATED WATER	SOURCE SYSTEM
SHEFFIELD	BUREAU	ADJ	4/71	SHEFFIELD WS	
SHELBYVILLE	SHELBY	ADJ	2/71	SHELBYVILLE WS	
SHELDON	IROQUOIS	ADJ	/68	SHELDON	
SHERMAN	SANGAMON	ADJ	7/68	SPRINGFIELD WS	
SHERRARD	MERCER	ADJ	11/69	SHERRARD WS	
SHILOH	ST. CLAIR	ADJ	5/68	ILL-AM WC (E ST LOUIS)	
SHIPMAN	MACOUPIN	ADJ	12/70	SHIPMAN WS	
SHOREWOOD	WILL	NATL		SHOREWOOD WS	
SIBLEY	FORD	ADJ	/70	SIBLEY WS	
SIDELL	VERMILION	ADJ	4/69	SIDELL WS	
SIDNEY	CHAMPAIGN	CONS		SIDNEY WS	NORTHERN ILLINOIS WC (CHAMP)
SIGEL	SHELBY	ADJ	12/70	SIGEL WS	
SILVIS	ROCK ISLAND	ADJ	/68	SILVIS WS	
SIMPSON	JOHNSON	ADJ	/75	MILLSTONE PWD	
SIMS	WAYNE	CONS		SIMS	WAYNE CITY WS
SKOKIE	COOK	CONS		SKOKIE	EVANSTON WS
SLEEPY HOLLOW	KANE	CONS		SLEEPY HOLLOW WC	ELGIN WS
SMITHBORO	BOND	CONS		SMITHBORO	GREENVILLE WS
SMITHFIELD	FULTON	ADJ	12/68	SMITHFIELD WS	
SMITHTON	ST. CLAIR	CONS		SMITHTON	S L M WATER CO
SOMONAUK	DE KALB	ADJ	/68	SOMONAUK WS	
SOUTH BELOIT	WINNEBAGO	CONS		SOUTH BELOIT WS	BELOIT, WI
SOUTH CHICAGO	COOK	ADJ	3/68	SOUTH CHICAGO HGTS WS	
SOUTH ELGIN	KANE	ADJ	5/68	SOUTH ELGIN WS	
SOUTH HOLLAND	COOK	CONS		SOUTH HOLLAND	CHICAGO WS

COMMUNITIES SERVED FLUORIDATED DRINKING WATER,
BY COUNTY AND WATER SYSTEM WITHIN STATE (AS OF 12/31/92)

ILLINOIS

COMMUNITY	COUNTY	STATUS	FLUOR START DATE	SYSTEM SUPPLYING FLUORIDATED WATER	SOURCE SYSTEM
SOUTH JACKSONVILLE	MORGAN	ADJ	8/56	SOUTH JACKSONVILLE WS	
SOUTH PEKIN	TAZEWELL	ADJ	5/71	SOUTH PEKIN WS	
SOUTH ROXANA	MADISON	CONS		SOUTH ROXANA WS	ROXANA WS
SOUTH WILMINGTON	GRUNDY	NATL		SOUTH WILMINGTON WS	
SOUTHERN VIEW	SANGAMON	ADJ	7/68	SPRINGFIELD WS	
SPARLAND	MARSHALL	ADJ	8/68	SPARLAND WS	
SPARTA	RANDOLPH	ADJ	3/54	SPARTA WS	
SPAULDING	SANGAMON	ADJ	/68	RIVERTON WS	
SPILLERTOWN	WILLIAMSON	ADJ	/71	REND LAKE INT-CITY W	
SPRING VALLEY	BUREAU	ADJ	2/70	SPRING VALLEY WS	
SPRINGERTON	WHITE	CONS		SPRINGERTON WS	REND LAKE INT-CITY W
SPRINGFIELD	SANGAMON	ADJ	7/68	SPRINGFIELD WS	
ST ANNE	KANKAKEE	ADJ	11/68	ST ANNE WS	
ST AUGUSTINE	KNOX	NATL		ST AUGUSTINE WS	
ST CHARLES	KANE	ADJ	/73	ST CHARLES WS	
ST DAVID	FULTON	CONS		DUNFERMLINE-ST DAVID WC	CANTON WS
ST ELMO	FAYETTE	ADJ	11/66	ST ELMO WS	
ST JACOB	MADISON	NATL		ST JACOB	
ST JOHNS	PERRY	ADJ	/71	REND LAKE INT-CITY W	
ST JOSEPH	CHAMPAIGN	ADJ	7/68	ST JOSEPH WS	
ST LIBORY	ST. CLAIR	ADJ	10/70	ST LIBORY WS	
ST MARIE	JASPER	ADJ	/68	ST MARIE	
ST PETER	FAYETTE	CONS		ST PETER	ST ELMO WS
ST. FRANCISVILLE	LAWRENCE	ADJ	0/00	ST. FRANCISVILLE	
STANDARD	PUTNAM	NATL		STANDARD WS	

COMMUNITIES SERVED FLUORIDATED DRINKING WATER,
BY COUNTY AND WATER SYSTEM WITHIN STATE (AS OF 12/31/92)

ILLINOIS

COMMUNITY	COUNTY	STATUS	FLUOR START DATE	SYSTEM SUPPLYING FLUORIDATED WATER	SOURCE SYSTEM
STANFORD	MCLEAN	ADJ	11/70	STANFORD WS	
STAUNTON	MACOUPIN	ADJ	6/69	STAUNTON WS	
STEELEVILLE	RANDOLPH	ADJ	12/57	STEELEVILLE WS	
STEGER	COOK / WILL	ADJ	10/67	STEGER WS	
STERLING	WHITESIDE	ADJ	7/69	NORTHERN ILLINOIS WC (STERL)	
STEWARD	LEE	ADJ	6/68	STEWARD WS	
STEWARDSON	SHELBY	ADJ	/70	STEWARDSON WS	
STICKNEY	COOK	CONS		STICKNEY	CHICAGO WS
STILLMAN VALLEY	OGLE	ADJ	/70	STILLMAN VALLEY WS	
STOCKTON	JO DAVIESS	ADJ	12/68	STOCKTON WS	
STONE PARK	COOK	CONS		STONE PARK	CHICAGO WS
STONEFORT	SALINE	CONS		STONEFORT WS	REND LAKE INT-CITY W
STONEFORT	WILLIAMSON	CONS		STONEFORT WS	REND LAKE INT-CITY W
STONINGTON	CHRISTIAN	ADJ	11/70	STONINGTON WS	
STOY	CRAWFORD	CONS		STOY	ROBINSON-PALESTINE WC
STRASBURG	SHELBY	ADJ	/70	STRASBURG WS	
STRAWN	LIVINGSTON	ADJ	6/68	STRAWN WS	
STREAMWOOD	COOK	CONS		STREAMWOOD WS	CHICAGO WS
STREATOR	LA SALLE	ADJ	12/69	STREATOR	
STRONGHURST	HENDERSON	ADJ	/69	STRONGHURST WS	
STURM	LAKE	ADJ	0/00	STURM	
SUBLETTE	LEE	ADJ	6/68	SUBLETTE WS	
SUGAR GROVE	KANE	ADJ	/67	SUGAR GROVE	
SULLIVAN	MOULTRIE	ADJ	9/68	SULLIVAN WS	
SUMMERFIELD	ST. CLAIR	CONS		SUMMERFIELD	S L M WATER CO

COMMUNITIES SERVED FLUORIDATED DRINKING WATER,
BY COUNTY AND WATER SYSTEM WITHIN STATE (AS OF 12/31/92)

ILLINOIS

COMMUNITY	COUNTY	STATUS	FLUOR START DATE	SYSTEM SUPPLYING FLUORIDATED WATER	SOURCE SYSTEM
SUMMIT	COOK	CONS		ARGO-SUMMIT	CHICAGO WS
SUMNER	LAWRENCE	CONS		SUMNER	LAWRENCEVILLE WS
SUNNYSIDE	MCHENRY	ADJ	/42	WHISPERING HILLS WC	
SWANSEA	ST. CLAIR	ADJ	5/68	ILL-AM WC (E ST LOUIS)	
SYCAMORE	DE KALB	ADJ	11/70	SYCAMORE WS	
TABLE GROVE	FULTON	NATL		TABLE GROVE WS	
TALLULA	MENARD	ADJ	/69	TALLULA WS	
TAMAROA	PERRY	CONS		TAMAROA	REND LAKE INT-CITY W
TAMMS	ALEXANDER	ADJ	10/69	TAMMS WS	
TAMPICO	WHITESIDE	ADJ	7/70	TAMPICO WS	
TAYLOR SPRINGS	MONTGOMERY	CONS		TAYLOR SPRINGS	HILLSBORO WS
TAYLORVILLE	CHRISTIAN	ADJ	5/60	TAYLORVILLE WS	
TEUTOPOLIS	EFFINGHAM	ADJ	/70	TEUTOPOLIS WS	
THAWVILLE	IROQUOIS	ADJ	/70	THAWVILLE WS	
THAYER	SANGAMON	CONS		THAYER	ADGPTV WATER COMM
THEBES	ALEXANDER	ADJ	/70	THEBES WS	
THOMASBORO	CHAMPAIGN	ADJ	6/68	THOMASBORO WS	
THOMPSONVILLE	FRANKLIN	CONS		THOMPSONVILLE	REND LAKE INT-CITY W
THOMSON	CARROLL	ADJ	/70	THOMSON WS	
THORNTON	COOK	CONS		THORNTON WS	CHICAGO WS
TILDEN	RANDOLPH	CONS		TILDEN	KASKASKIA WATER DIS
TILTON	VERMILION	ADJ	12/55	INTER-STATE WAT CO (DANVILLE)	
TINLEY PARK	COOK	CONS		TINLEY PARK	CHICAGO WS
TISKILWA	BUREAU	ADJ	2/70	TISKILWA WS	
TOLEDO	CUMBERLAND	ADJ	12/58	TOLEDO WS	

COMMUNITIES SERVED FLUORIDATED DRINKING WATER,
BY COUNTY AND WATER SYSTEM WITHIN STATE (AS OF 12/31/92)

ILLINOIS

COMMUNITY	COUNTY	STATUS	FLUOR START DATE	SYSTEM SUPPLYING FLUORIDATED WATER	SOURCE SYSTEM
TOLONO	CHAMPAIGN	CONS		TOLONO WS	NORTHERN ILLINOIS WC (CHAMP)
TOLUCA	MARSHALL	NATL		TOLUCA WS	
TONICA	LA SALLE	NATL		TONICA WS	
TOULON	STARK	NATL		TOULON WS	
TOVEY	CHRISTIAN	CONS		TOVEY	KINCAID WS
TOWANDA	MCLEAN	CONS		TOWANDA	BLOOMINGTON WS
TOWER HILL	SHELBY	ADJ	7/70	TOWER HILL	
TOWER LAKES WC	LAKE	ADJ	/69	TOWER LAKES WC	
TREMONT	TAZEWELL	ADJ	11/68	TREMONT WS	
TRENTON	CLINTON	CONS		TRENTON	S L M WATER CO
TROY	MADISON	ADJ	10/70	TROY WS	
TUSCOLA	DOUGLAS	ADJ	/68	DOUGLAS WC	
ULLIN	PULASKI	ADJ	11/70	ULLIN WS	
UNION	MCHENRY	ADJ	4/68	UNION WS	
URBANA	CHAMPAIGN	ADJ	/68	NORTHERN ILLINOIS WC (CHAMP)	
URSA	ADAMS	ADJ	8/68	URSA WS	
VALIER	FRANKLIN	CONS		VALIER	REND LAKE INT-CITY W
VALMEYER	MONROE	ADJ	/70	VALMEYER WS	
VANDALIA	FAYETTE	ADJ	5/67	VANDALIA WS	
VARNA	MARSHALL	ADJ	/68	VARNA WS	
VENICE	MADISON	ADJ	5/68	ILL-AM WC (E ST LOUIS)	
VERGENNES	JACKSON	CONS		VERGENNES	KINKAID REEDS CK INT CITY W
VERMILION	EDGAR	ADJ	/70	VERMILION WS	
VERMONT	FULTON	ADJ	12/69	VERMONT WS	
VERNON	MARION	CONS		VERNON	PATOKA WS

COMMUNITIES SERVED FLUORIDATED DRINKING WATER,
BY COUNTY AND WATER SYSTEM WITHIN STATE (AS OF 12/31/92)

ILLINOIS

COMMUNITY	COUNTY	STATUS	FLUOR START DATE	SYSTEM SUPPLYING FLUORIDATED WATER	SOURCE SYSTEM
VERNON HILLS	LAKE	CONS		VERNON HILLS WS	CLCJAWA
VERSAILLES	BROWN	ADJ	12/69	VERSAILLES WS	
VICTORIA	KNOX	NATL		VICTORIA WS	
VIENNA	JOHNSON	ADJ	11/67	VIENNA WS	
VILLA GROVE	DOUGLAS	ADJ	1/71	VILLA GROVE WS	
VILLA PARK	DU PAGE	CONS		VILLA PARK WS	CHICAGO WS
VIOLA	MERCER	NATL		VIOLA WS	
VIRDEN	MACOUPIN	CONS		VIRDEN	ADGPTV WATER COMM
VIRGINIA	CASS	ADJ	11/69	VIRGINIA WS	
WAGGONER	MONTGOMERY	ADJ	9/68	WAGGONER WS	
WALNUT	BUREAU	ADJ	/69	WALNUT WS	
WALNUT HILL	MARION	CONS		WALNUT HILL	CENTRALIA WS
WALTONVILLE	JEFFERSON	CONS		WALTONVILLE	REND LAKE INT-CITY W
WAMAC	MARION	CONS		WAMAC	CENTRALIA WS
WAPELLA	DE WITT	ADJ	1/69	WAPELLA WS	
WARREN	JO DAVIESS	ADJ	5/66	WARREN WS	
WARRENSBURG	MACON	ADJ	11/68	WARRENSBURG WS	
WARRENVILLE	DU PAGE	ADJ	5/68	WARRENVILLE WS	
WARSAW	HANCOCK	ADJ	10/69	WARSAW WS	
WASHBURN	WOODFORD	ADJ	/70	WASHBURN WS	
WASHINGTON	TAZEWELL	ADJ	8/68	WASHINGTON WS	
WASHINGTON PARK	ST. CLAIR	ADJ	5/68	ILL-AM WC (E ST LOUIS)	
WATAGA	KNOX	NATL		WATAGA WS	
WATAGA	WARREN	NATL		WATAGA	
WATERLOO	MONROE	ADJ	7/68	WATERLOO WS	

COMMUNITIES SERVED FLUORIDATED DRINKING WATER,
BY COUNTY AND WATER SYSTEM WITHIN STATE (AS OF 12/31/92)

ILLINOIS

COMMUNITY	COUNTY	STATUS	FLUOR START DATE	SYSTEM SUPPLYING FLUORIDATED WATER	SOURCE SYSTEM
WATERMAN	DE KALB	ADJ	12/69	WATERMAN WS	
WATSEKA	IROQUOIS	ADJ	11/70	WATSEKA WS	
WATSON	EFFINGHAM	ADJ	10/83	WATSON WS	
WAUCONDA	LAKE	ADJ	3/69	WAUCONDA WS	
WAUKEGAN	LAKE	ADJ	3/52	WAUKEGAN WS	
WAVERLY	MORGAN	ADJ	10/67	WAVERLY WS	
WAYNE CITY	WAYNE	ADJ	11/69	WAYNE CITY WS	
WAYNESVILLE	DE WITT	ADJ	11/70	WAYNESVILLE	
WELDON	DE WITT	ADJ	/69	WELDON WS	
WELLINGTON	IROQUOIS	ADJ	/70	WELLINGTON WS	
WENONA	MARSHALL	NATL		WENONA WS	
WEST BROOKLYN	LEE	ADJ	/68	WEST BROOKLYN	
WEST CHICAGO	DU PAGE	ADJ	6/68	WEST CHICAGO WS	
WEST CITY	FRANKLIN	CONS		WEST CITY	REND LAKE INT-CITY W
WEST DUNDEE	KANE	ADJ	/68	WEST DUNDEE WS	
WEST FRANKFORT	FRANKLIN	CONS		WEST FRANKFORT	REND LAKE INT-CITY W
WEST POINT	HANCOCK	ADJ	/68	WEST POINT	
WEST SALEM	EDWARDS	ADJ	/68	WEST SALEM	
WEST SHORE PARK	LAKE	NATL		WEST SHORE PARK	
WEST SUBURBAN	WILL	ADJ	/69	WEST SUBURBAN	
WESTCHESTER	COOK	CONS		WESTCHESTER	CHICAGO WS
WESTERN SPRINGS	COOK	NATL		WESTERN SPGS WS	
WESTFIELD	CLARK	ADJ	/68	WESTFIELD WS	
WESTMONT	DU PAGE	CONS		WESTMONT WS	CHICAGO WS
WESTVILLE	VERMILION	CONS		WESTVILLE	INTER-STATE WAT CO (DANVILLE)

COMMUNITIES SERVED FLUORIDATED DRINKING WATER,
BY COUNTY AND WATER SYSTEM WITHIN STATE (AS OF 12/31/92)

ILLINOIS

COMMUNITY	COUNTY	STATUS	FLUOR START DATE	SYSTEM SUPPLYING FLUORIDATED WATER	SOURCE SYSTEM
WHEATON	DU PAGE	CONS		WHEATON WS	CHICAGO WS
WHEELING	COOK	CONS		WHEELING WS	EVANSTON WS
WHITE CITY	MACOUPIN	CONS		WHITE CITY	MOUNT OLIVE WS
WHITE HALL	GREENE	CONS		WHITE HALL WS	ROODHOUSE WS
WILLIAMSFIELD	KNOX	NATL		WILLIAMSFIELD WS	
WILLIAMSON	MADISON	CONS		WILLIAMSON	STAUNTON WS
WILLIAMSVILLE	SANGAMON	CONS		WILLIAMSVILLE WS	SPRINGFIELD WS
WILLISVILLE	PERRY	CONS		WILLISVILLE	KINKAID REEDS CK INT CITY W
WILLOW HILL	JASPER	ADJ	/68	WILLOW HILL WS	
WILLOW SPRINGS	COOK	ADJ	8/56	CHICAGO WS	
WILLOWBROOK	DU PAGE	CONS		WILLOWBROOK WS	CHICAGO WS
WILMETTE	COOK	ADJ	12/58	WILMETTE WS	
WILMINGTON	WILL	ADJ	0/00	WILMINGTON WS	
WILSONVILLE	MACOUPIN	CONS		WILSONVILLE	GILLESPIE WS
WINCHESTER	SCOTT	ADJ	/68	WINCHESTER WS	
WINDSOR	SHELBY	ADJ	/70	WINDSOR WS	
WINFIELD	DU PAGE	ADJ	10/68	WINFIELD WS	
WINNEBAGO	WINNEBAGO	ADJ	10/69	WINNEBAGO WS	
WINNETKA	COOK	ADJ	12/52	WINNETKA WS	
WINSLOW	STEPHENSON	ADJ	4/69	WINSLOW WS	
WINTHROP HARBOR	LAKE	CONS		WINTHROP HARBOR WS	LAKE CO. PUBLIC WATER DISTRICT
WITT	MONTGOMERY	ADJ	1/71	WITT WS	
WMSFLD	WARREN	NATL		WMSFLD	
WONDER LAKE (PART)	MCHENRY	ADJ	9/69	WONDER LAKE WS	
WOOD DALE	DU PAGE	CONS		WOOD DALE WS	CHICAGO WS

COMMUNITIES SERVED FLUORIDATED DRINKING WATER,
BY COUNTY AND WATER SYSTEM WITHIN STATE (AS OF 12/31/92)

ILLINOIS

COMMUNITY	COUNTY	STATUS	FLUOR START DATE	SYSTEM SUPPLYING FLUORIDATED WATER	SOURCE SYSTEM
WOOD RIVER	MADISON	ADJ	/70	WOOD RIVER WS	
WOODHULL	HENRY	NATL		WOODHULL WS	
WOODLAND	IROQUOIS	ADJ	/70	WOODLAND WS	
WOODLAWN	JEFFERSON	CONS		WOODLAWN	REND LAKE INT-CITY W
WOODRIDGE	DU PAGE	CONS		WOODRIDGE WS	CHICAGO WS
WOODSON	MORGAN	CONS		MURRAYVILLE-WOODSON WC	JACKSONVILLE WS
WOODSTOCK	MCHENRY	ADJ	9/66	WOODSTOCK WS	
WORDEN	MADISON	ADJ	/70	WORDEN WS	
WORTH	COOK	CONS		WORTH	CHICAGO WS
WYANET	BUREAU	ADJ	/68	WYANET WS	
WYOMING	STARK	NATL		WYOMING WS	
XENIA	CLAY	CONS		XENIA	FLORA WS
YATES CITY	KNOX	NATL		YATES CITY WS	
YORKVILLE	KENDALL	ADJ	0/00	YORKVILLE WS	
ZEIGLER	FRANKLIN	CONS		ZEIGLER	REND LAKE INT-CITY W
ZION	LAKE	ADJ	/55	LAKE CO. PUBLIC WATER DISTRICT	

COMMUNITIES SERVED FLUORIDATED DRINKING WATER,
BY COUNTY AND WATER SYSTEM WITHIN STATE (AS OF 12/31/92)

INDIANA

COMMUNITY	COUNTY	STATUS	FLUOR START DATE	SYSTEM SUPPLYING FLUORIDATED WATER	SOURCE SYSTEM
ADVANCE	BOONE	NATL		ADVANCE	
ALBION	NOBLE	NATL		ALBION	
ALEXANDRIA	MADISON	ADJ	/68	ALEXANDRIA	
ANDERSON	MADISON	ADJ	/63	ANDERSON	
ANDREWS	HUNTINGTON	ADJ	/84	ANDREWS	
ANGOLA	STEBEN	ADJ	/72	ANGOLA	
ARCADIA	HAMILTON	ADJ	0/93	ARCADIA	
ARGOS	MARSHALL	ADJ	/75	ARGOS	
ASHLEY	DEKALB / STEUBEN	ADJ	/82	ASHLEY	
ATTICA	FOUNTAIN	ADJ	1/86	ATTICA	
AUBURN	DE KALB	NATL		AUBURN	
AURORA	DEARBORN	ADJ	/67	AURORA	
AUSTIN	SCOTT	ADJ	/71	STUCKER FORK UTILITIES	
AVILLA	NOBLE	NATL		AVILLA	
BAINBRIDGE	PUTNAM	ADJ	/82	BAINBRIDGE	
BARGERSVILLE	JOHNSON	ADJ	/81	BARGERSVILLE	
BATESVILLE	RIPLEY	ADJ	/52	BATESVILLE	
BATTLE GROUND	TIPPECANOE	ADJ	/79	BATTLE GROUND	
BEDFORD	LAWRENCE	ADJ	/52	BEDFORD	
BEECH GROVE	MARION	ADJ	/51	INDIANAPOLIS	
BERNE	ADAMS	NATL		BERNE	
BIRDSEYE	DUBOIS	ADJ	/51	HUNTINGBURG	
BLOOMFIELD	GREENE	CONS		BLOOMFIELD	EASTERN HEIGHTS WTR CO
BLOOMFIELD	GREENE	ADJ	/82	EASTERN HEIGHTS WTR CO	
BLOOMINGTON	MONROE	ADJ	/70	BLOOMINGTON	

COMMUNITIES SERVED FLUORIDATED DRINKING WATER,
BY COUNTY AND WATER SYSTEM WITHIN STATE (AS OF 12/31/92)

INDIANA

COMMUNITY	COUNTY	STATUS	FLUOR START DATE	SYSTEM SUPPLYING FLUORIDATED WATER	SOURCE SYSTEM
BLUFFTON	WELLS	NATL		BLUFFTON	
BOONVILLE	WARRICK	ADJ	/67	BOONVILLE	
BORDEN	CLARK	ADJ	/79	BORDEN TRI-COUNTY	
BOSWELL	BENTON	ADJ	0/92	BOSWELL	
BOURBON	MARSHALL	ADJ	0/00	BOURBON	
BRAZIL	CLAY	ADJ	/56	BRAZIL	
BREMEN	MARSHALL	ADJ	/75	BREMEN	
BRISTOL	ELKHART	ADJ	/83	BRISTOL	
BROOK	NEWTON	ADJ	/82	BROOK	
BROOKLYN	MORGAN	ADJ	/81	BROOKLYN	
BROOKSTON	WHITE	ADJ	/67	BROOKSTON	
BROOKVILLE	FRANKLIN	ADJ	/68	BROOKVILLE	
BROWNSBURG	HENDRICKS	NATL		BROWNSBURG	
BROWNSTOWN	JACKSON	ADJ	/69	JACKSON COUNTY RW	
BRUCEVILLE	KNOX	ADJ	/80	BRUCEVILLE	
BUNKER HILL	MIAMI	NATL		BUNKER HILL	
BUNKER HILL	MIAMI	ADJ	/71	STUCKER FORK UTILITIES	
BURNS HARBOR	LAKE	ADJ	/56	GARY-HOBART W CORP	
BUTLER	DE KALB	NATL		BUTLER	
CAMBRIDGE CITY	WAYNE	ADJ	/68	CAMBRIDGE CITY	
CAMDEN	CARROLL	ADJ	/81	CAMDEN	
CANNELTON	PERRY	ADJ	1/88	CANNELTON	
CARBON	CLAY	CONS		CARBON	BRAZIL
CARMEL	HAMILTON	ADJ	/56	CARMEL	
CARTHAGE	RUSH	ADJ	/80	CARTHAGE	

COMMUNITIES SERVED FLUORIDATED DRINKING WATER,
BY COUNTY AND WATER SYSTEM WITHIN STATE (AS OF 12/31/92)

INDIANA

COMMUNITY	COUNTY	STATUS	FLUOR START DATE	SYSTEM SUPPLYING FLUORIDATED WATER	SOURCE SYSTEM
CASTLETON	MARION	ADJ	/51	INDIANAPOLIS	
CEDAR GROVE	FRANKLIN	ADJ	/83	FRANKLIN COUNTY	
CENTER POINT	CLAY	CONS		CENTER POINT	BRAZIL
CENTERVILLE	WAYNE	ADJ	/81	CENTERVILLE	
CHALMERS	WHITE	ADJ	/84	CHALMERS	
CHANDLER	WARRICK	ADJ	/80	CHANDLER	
CHARLESTOWN	CLARK	ADJ	/66	CHARLESTOWN	
CHESTERFIELD	MADISON	ADJ	/79	CHESTERFIELD	
CHESTERTON	PORTER	ADJ	/72	CHESTERTON	
CHRISNEY	SPENCER	ADJ	/80	CHRISNEY	
CHURUBUSCO	WHITLEY	NATL		CHURUBUSCO	
CICERO	HAMILTON	ADJ	/81	CICERO	
CLARKS HILL	TIPPECANOE	ADJ	/84	CLARKS HILL	
CLARKSVILLE	CLARK	ADJ	/59	JEFFERSONVILLE-IN CITIES W CO	
CLAY CITY	CLAY	ADJ	0/93	CLAY CITY	
CLERMONT	MARION	ADJ	/51	INDIANAPOLIS	
CLIFFORD	BARTHOLOMEW	ADJ	/81	EASTERN BARTHOLOMEW CO	
CLINTON	VERMILLION	ADJ	/83	CLINTON	
CLOVERDALE	PUTNAM	ADJ	/84	CLOVERDALE	
COLFAX	CLINTON	ADJ	/79	COLFAX	
COLUMBIA CITY	WHITLEY	NATL		COLUMBIA CITY	
COLUMBUS	BARTHOLOMEW	ADJ	/52	COLUMBUS	
CORYDON	HARRISON	ADJ	/66	CORYDON	
COVINGTON	FOUNTAIN	ADJ	/81	COVINGTON	
CRANE	MARTIN	CONS		CRANE	CRANE NAVAL CENTER

COMMUNITIES SERVED FLUORIDATED DRINKING WATER,
BY COUNTY AND WATER SYSTEM WITHIN STATE (AS OF 12/31/92)

INDIANA

COMMUNITY	COUNTY	STATUS	FLUOR START DATE	SYSTEM SUPPLYING FLUORIDATED WATER	SOURCE SYSTEM
CRAWFORDSVILLE	MONTGOMERY	ADJ	/64	CRAWFORDSVILLE-IN CITIES W CO	
CROTHERSVILLE	JACKSON	ADJ	/81	CROTHERSVILLE	
CROWN POINT	LAKE	ADJ	/73	CROWN POINT	
CROWS NEST	MARION	ADJ	/58	INDIANAPOLIS	
CULVER	MARSHALL	ADJ	/53	CULVER	
CUMBERLAND	MARION	NATL		CUMBERLAND	
DALE	SPENCER	CONS		DALE	PATOKA LAKE REGIONAL WTR DIST
DANVILLE	HENDRICKS	NATL		DANVILLE	
DARLINGTON	MONTGOMERY	ADJ	/83	DARLINGTON	
DARMSTADT	VANDEBURGH	ADJ	/63	EVANSVILLE	
DARMSTADT (PART)	GIBSON	ADJ	/81	FT BRANCH	
DECATUR	ADAMS	NATL		DECATUR	
DELPHI	CARROLL	ADJ	/65	DELPHI	
DILLSBORO	DEARBORN	CONS		DILLSBORO	AURORA
DUBLIN	WAYNE	ADJ	/80	DUBLIN	
DUNKIRK	JAY	NATL		DUNKIRK	
DUPONT	JEFFERSON	CONS		DUPONT	MADISON
DYER	LAKE	ADJ	/73	DYER	
EAST CHICAGO	LAKE	ADJ	/66	EAST CHICAGO	
EATON	DELAWARE	ADJ	0/92	EATON	
EDGEWOOD	MARION	ADJ	/78	EDGEWOOD	
EDGEWOOD	MARION	ADJ	/51	INDIANAPOLIS	
EDINBURG	JOHNSON	ADJ	/79	EDINBURG	
EDWARDSPORT	KNOX	ADJ	/81	EDWARDSPORT	
ELBERFELD	WARRICK	ADJ	/80	CHANDLER	

COMMUNITIES SERVED FLUORIDATED DRINKING WATER,
BY COUNTY AND WATER SYSTEM WITHIN STATE (AS OF 12/31/92)

INDIANA

COMMUNITY	COUNTY	STATUS	FLUOR START DATE	SYSTEM SUPPLYING FLUORIDATED WATER	SOURCE SYSTEM
ELBERFIELD	WARRICK	ADJ	0/80	ELBERFIELD	
ELKHART	ELKHART	ADJ	/53	ELKHART	
ELLETTSVILLE	MONROE	CONS		ELLETTSVILLE	BLOOMINGTON
ELNORA	DAVISS	ADJ	0/92	ELNORA	
ELWOOD	MADISON	NATL		ELWOOD	
ENGLISH	CRAWFORD	CONS		ENGLISH	PATOKA LAKE REGIONAL WTR DIST
EVANSVILLE	VANDEBURGH	ADJ	/63	EVANSVILLE	
FAIRMOUNT	GRANT	NATL		FAIRMOUNT	
FAIRVIEW PARK	VERMILLION	ADJ	0/93	FAIRVIEW PARE WATER UTIL.	
FARMLAND	RANDOLPH	NATL		FARMLAND	
FERDINAND	DUBOIS	ADJ	/80	FERDINAND	
FLORA	CARROLL	ADJ	/70	FLORA	
FORTVILLE	HANCOCK	ADJ	/56	FORTVILLE	
FOUNTAIN CITY	WAYNE	NATL		FOUNTAIN CITY	
FOWLER	BENTON	ADJ	/71	FOWLER	
FOXCLIFF ESTATES	MORGAN	ADJ	0/91	MAPLETURN UTILITIES	
FRANCISCO	GIBSON	NATL		FRANCISCO	
FRANKFORT	CLINTON	NATL		FRANKFORT	
FRANKLIN	JOHNSON	ADJ	/72	FRANKLIN-IN CITIES W CO	
FRANKTON	MADISON	ADJ	/82	FRANKTON	
FREMONT	STEBEN	ADJ	/84	FREMONT	
FRENCH LICK	ORANGE	ADJ	/83	SPRINGS VALLEY REG WATER	
FT BRANCH	GIBSON	ADJ	/81	FT BRANCH	
FT. WAYNE	ALLEN	ADJ	/51	FT WAYNE	
GALENA	FLOYD	ADJ	/75	GREENVILLE	

COMMUNITIES SERVED FLUORIDATED DRINKING WATER,
BY COUNTY AND WATER SYSTEM WITHIN STATE (AS OF 12/31/92)

INDIANA

COMMUNITY	COUNTY	STATUS	FLUOR START DATE	SYSTEM SUPPLYING FLUORIDATED WATER	SOURCE SYSTEM
GARRETT	DE KALB	NATL		GARRETT	
GARY	LAKE	ADJ	/56	GARY-HOBART W CORP	
GAS CITY	GRANT	ADJ	/74	GAS CITY	
GASTON	DELAWARE	ADJ	/85	GASTON	
GENEVA	ADAMS	NATL		GENEVA	
GENTRYVILLE	SPENCER	CONS		GENTRYVILLE	BOONVILLE
GEORGETOWN	FLOYD	CONS		GEORGETOWN	RAMSEY
GLENWOOD	FAYETTE	NATL		GLENWOOD	
GOODLAND	NEWTON	NATL		GOODLAND	
GOSHEN	ELKHART	ADJ	/70	GOSHEN	
GOSPORT	OWEN	ADJ	/81	GOSPORT	
GRABILL	ALLEN	NATL		GRABILL	
GRANDVIEW	SPENCER	ADJ	/81	GRANDVIEW	
GREENCASTLE	PUTNAM	ADJ	/84	GREENCASTLE	
GREENDALE	DEARBORN	ADJ	/65	GREENDALE	
GREENFIELD	HANCOCK	NATL		GREENFIELD	
GREENSBURG	DECATUR	ADJ	/53	GREENSBURG	
GREENTOWN	HOWARD	NATL		GREENTOWN	
GREENVILLE	FLOYD	ADJ	/75	GREENVILLE	
GREENWOOD	JOHNSON	ADJ	/69	GREENWOOD-IN CITIES W CO	
GRIFFITH	LAKE	CONS		GRIFFITH	GARY-HOBART W CORP
HAGERSTOWN	WAYNE	ADJ	/55	HAGERSTOWN	
HAMILTON	STEBEN	NATL		HAMILTON	
HAMMOND	LAKE	ADJ	/53	HAMMOND	
HANOVER	JEFFERSON	CONS		HANOVER	HANOVER COLLEGE

COMMUNITIES SERVED FLUORIDATED DRINKING WATER,
BY COUNTY AND WATER SYSTEM WITHIN STATE (AS OF 12/31/92)

INDIANA

COMMUNITY	COUNTY	STATUS	FLUOR START DATE	SYSTEM SUPPLYING FLUORIDATED WATER	SOURCE SYSTEM
HARMONY	CLAY	ADJ	/56	BRAZIL	
HARTFORD CITY	BLACKFORD	NATL		HARTFORD CITY	
HARTSVILLE	BARTHOLOMEW	ADJ	/81	EASTERN BARTHOLOMEW CO	
HAUBSTADT	GIBSON	CONS		HAUBSTADT	FT BRANCH
HAZELTON	GIBSON	ADJ		HAZELTON	
HEBRON	PORTER	ADJ	/77	HEBRON	
HENRYVILLE	CLARK	CONS		RURAL MEMBERSHIP	SELLERSBURG
HIGHLAND (PART)	LAKE	CONS		HIGHLAND	HAMMOND
HOBART	LAKE	ADJ	/56	GARY-HOBART W CORP	
HOLLAND	DUBOIS	ADJ	/77	HOLLAND	
HOLTAN	RIPLEY	ADJ	/70	VERSAILLES	
HOMECROFT	MARION	ADJ	/51	INDIANAPOLIS	
HUDSON	STEBEN	CONS		HUDSON	ASHLEY
HUNTERTOWN	ALLEN	ADJ	/81	HUNTERTOWN	
HUNTINGBURG	DUBOIS	ADJ	/51	HUNTINGBURG	
HUNTINGTON	HUNTINGTON	NATL		HUNTINGTON	
HYMERA	SULLIVAN	CONS		HYMERA	JASONVILLE
INDIANAPOLIS	MARION	ADJ	/51	INDIANAPOLIS	
INGALLS	MADISON	ADJ	0/93	INGALLS	
JAMESTOWN	BOONE	NATL		JAMESTOWN	
JASONVILLE	GREENE	ADJ	/54	JASONVILLE	
JASPER	DUBOIS	ADJ	/58	JASPER	
JEFFERSONVILLE	CLARK	ADJ	/59	JEFFERSONVILLE-IN CITIES W CO	
KENDALLVILLE	NOBLE	ADJ	/58	KENDALLVILLE	
KENT	JEFFERSON	ADJ	0/85	KENT WATER UTILITY	

COMMUNITIES SERVED FLUORIDATED DRINKING WATER,
BY COUNTY AND WATER SYSTEM WITHIN STATE (AS OF 12/31/92)

INDIANA

COMMUNITY	COUNTY	STATUS	FLUOR START DATE	SYSTEM SUPPLYING FLUORIDATED WATER	SOURCE SYSTEM
KENTLAND	NEWTON	ADJ	/80	KENTLAND	
KINGMAN	FOUNTAIN	NATL		KINGMAN	
KINGSFORD HEIGHTS	LAPORTE	ADJ	/81	KINGSFORD HEIGHTS	
KIRKLIN	CLINTON	NATL		KIRKLIN	
KNIGHTSTOWN	HENRY	ADJ	/69	KNIGHTSTOWN	
KNIGHTSVILLE	CLAY	CONS		KNIGHTSVILLE	BRAZIL
KNOX	STARKE	ADJ	/81	KNOX	
KOKOMO	HOWARD	ADJ	/52	KOKOMO-IN CITIES W CO	
KOUTS	PORTER	ADJ	/80	KOUTS	
LA CROSSE	LA PORTE	ADJ	/80	LA CROSSE	
LA FONTAINE	WABASH	NATL		LA FONTAINE	
LA GRANGE	LAGRANGE	ADJ	/70	LA GRANGE	
LA PORTE	LA PORTE	ADJ	/54	LA PORTE	
LACONIA	HARRISON	ADJ	/81	SOUTH HARRISON CO	
LADOGA	MONTGOMERY	ADJ	/82	LADOGA	
LAFAYETTE	TIPPECANOE	ADJ	/53	LAFAYETTE	
LAKE OF THE FOUR SEASONS	LAKE	ADJ	1/87	TWIN LAKES UTILITY	
LAKE STATION	LAKE	ADJ	/84	LAKE STATION	
LAKEVILLE	ST. JOSEPH	ADJ	1/80	LAKEVILLE	
LANESVILLE	HARRISON	ADJ	/85	LANESVILLE	
LAPEL	MADISON	ADJ	0/93	LAPEL	
LAWRENCE	MARION	ADJ	0/00	LAWRENCE	
LAWRENCEBURG	DEARBORN	ADJ	/81	LAWRENCEBURG	
LEBANON	BOONE	NATL		LEBANON	
LEWISVILLE	HENRY	NATL		LEWISVILLE	

COMMUNITIES SERVED FLUORIDATED DRINKING WATER,
BY COUNTY AND WATER SYSTEM WITHIN STATE (AS OF 12/31/92)

INDIANA

COMMUNITY	COUNTY	STATUS	FLUOR START DATE	SYSTEM SUPPLYING FLUORIDATED WATER	SOURCE SYSTEM
LIBERTY	UNION	ADJ	/81	LIBERTY WW	
LIGONIER	NOBLE	ADJ	/68	LIGONIER	
LITTLE YORK	WASHINGTON	ADJ	/71	STUCKER FORK UTILITIES	
LOGANSPORT	CASS	ADJ	/56	LOGANSPORT	
LONG BEACH	LA PORTE	ADJ	/69	LONG BEACH	
LOGGOOTEE	MARTIN	ADJ	/84	LOGGOOTEE	
LOWELL	LAKE	NATL		LOWELL	
LYNHURST	MARION	ADJ	/58	INDIANAPOLIS	
LYNN	RANDOLPH	NATL		LYNN	
LYNNVILLE	WARRICK	ADJ	/83	LYNNVILLE	
LYONS	GREENE	ADJ	/52	LYONS	
MADISON	JEFFERSON	ADJ	/68	MADISON	
MARENGO	CRAWFORD	CONS		MARENGO	MILLTOWN
MARION	GRANT	ADJ	/52	MARION	
MARKLE	WELLS	ADJ	/85	MARKLE	
MARTINSVILLE	MORGAN	ADJ	/53	MARTINSVILLE	
MAUCKPORT	HARRISON	ADJ	/81	SOUTH HARRISON CO	
MECCA	PARKE	NATL		MECCA	
MEDARYVILLE	PULASKI	NATL		MEDARYVILLE	
MEDORA	JACKSON	ADJ	/83	MEDORA	
MENTANE	KOSCIUSKO	ADJ	0/91	MENTANE	
MERIDIAN HILLS	MARION	ADJ	/51	INDIANAPOLIS	
MERRILLVILLE	LAKE	ADJ	/56	GARY-HOBART W CORP	
MICHIANA, MI		ADJ	/52	MICHIGAN CITY	
MICHIGAN CITY	LA PORTE	ADJ	/52	MICHIGAN CITY	

COMMUNITIES SERVED FLUORIDATED DRINKING WATER,
BY COUNTY AND WATER SYSTEM WITHIN STATE (AS OF 12/31/92)

INDIANA

COMMUNITY	COUNTY	STATUS	FLUOR START DATE	SYSTEM SUPPLYING FLUORIDATED WATER	SOURCE SYSTEM
MIDDLEBURY	ELKHART	ADJ	/80	MIDDLEBURY	
MIDDLETOWN	HENRY	ADJ	/78	MIDDLETOWN	
MILAN	OHIO	ADJ	0/87	MILAN	
MILFORD	KOSCIUSKO	ADJ	/83	MILFORD	
MILLERSBURG	ELKHART	ADJ	/83	MILLERSBURG	
MILLTOWN	CRAWFORD	NATL		MILLTOWN	
MILTON	WAYNE	ADJ	0/93	MILTON	
MISHAWAKA	ST. JOSEPH	ADJ	/61	MISHAWAKA	
MITCHELL	LAWRENCE	ADJ	/75	MITCHELL	
MONON	WHITE	ADJ	/59	MONON	
MONROE	ADAMS	NATL		MONROE	
MONROEVILLE	ALLEN	NATL		MONROEVILLE	
MONTEZUMA	PARKE	ADJ	0/92	MONTEZUMA	
MONTGOMERY	DAVIESS	ADJ	/70	MONTGOMERY	
MONTICELLO	WHITE	ADJ	/69	MONTICELLO	
MONTPELIER	BLACKFORD	NATL		MONTPELIER	
MOORESVILLE	MORGAN	ADJ	/67	MOORESVILLE	
MORGANTOWN	MORGAN	ADJ	0/89	MORGANTOWN	
MOROCCO	NEWTON	ADJ	/66	MOROCCO	
MORRISTOWN	SHELBY	NATL		MORRISTOWN	
MOUNT CARMEL	FRANKLIN	ADJ	/83	FRANKLIN COUNTY	
MOUNT SUMMIT	HENRY	ADJ	/80	MOUNT SUMMIT	
MOUNT SUMMIT	HENRY	ADJ	/80	MOUNT SUMMIT	
MOUNT VERNON	POSEY	ADJ	/56	MOUNT VERNON	
MUNCIE	DELAWARE	ADJ	/57	MUNCIE-IN CITIES W CO	

COMMUNITIES SERVED FLUORIDATED DRINKING WATER,
BY COUNTY AND WATER SYSTEM WITHIN STATE (AS OF 12/31/92)

INDIANA

COMMUNITY	COUNTY	STATUS	FLUOR START DATE	SYSTEM SUPPLYING FLUORIDATED WATER	SOURCE SYSTEM
MUNSTER	LAKE	CONS		MUNSTER	HAMMOND
NAPOLEON	RIPLEY	CONS		NAPOLEON COMMUNITY RW ASSN	OSGOOD
NAPPANEE	ELKHART	ADJ	/68	NAPPANEE	
NASHVILLE	BROWN	CONS		NASHVILLE (PART)	BLOOMINGTON
NEW ALBANY	FLOYD	ADJ	/69	NEW ALBANY	
NEW AMSTERDAM	HARRISON	ADJ	/81	SOUTH HARRISON CO	
NEW CARLISLE	ST. JOSEPH	ADJ	/53	NEW CARLISLE	
NEW CASTLE	HENRY	ADJ	/54	NEW CASTLE	
NEW CHICAGO	LAKE	CONS		NEW CHICAGO	GARY-HOBART W CORP
NEW HARMONY	POSEY	ADJ	/85	NEW HARMONY	
NEW HAVEN	ALLEN	CONS		NEW HAVEN	FT WAYNE
NEW MARKET	MARKET	CONS		MARYSVILLE-OTISCO-NABB WTR	COCHARLESTOWN
NEW MIDDLETOWN	HARRISON	ADJ	/81	SOUTH HARRISON CO	
NEW PEKIN	WASHINGTON	CONS		NEW PEKIN	SALEM
NEW WHITELAND	JOHNSON	ADJ	/69	GREENWOOD-IN CITIES W CO	
NEW WHITELAND	JOHNSON	NATL		NEW WHITELAND	
NEWBURGH	WARRICK	ADJ	/66	NEWBURGH	
NOBLESVILLE	HAMILTON	ADJ	/70	NOBLESVILLE-IN CITIES W CO	
NORTH CROWS NEST	MARION	ADJ	/51	INDIANAPOLIS	
NORTH JUDSON	STARKE	NATL		NORTH JUDSON	
NORTH LIBERTY	ST. JOSEPH	ADJ	/76	NORTH LIBERTY	
NORTH SALEM	HENDRICKS	NATL		NORTH SALEM	
NORTH VERNON	JENNINGS	ADJ	/65	NORTH VERNON	
OAKLAND CITY	GIBSON	ADJ	/81	OAKLAND CITY	
OAKTOWN	KNOX	CONS		OAKTOWN	VERSAILLES

COMMUNITIES SERVED FLUORIDATED DRINKING WATER,
BY COUNTY AND WATER SYSTEM WITHIN STATE (AS OF 12/31/92)

INDIANA

COMMUNITY	COUNTY	STATUS	FLUOR START DATE	SYSTEM SUPPLYING FLUORIDATED WATER	SOURCE SYSTEM
ODON	DAVISS	ADJ	/83	ODON	
OGDEN DUNES	LAKE	CONS		OGDEN DUNES	GARY-HOBART W CORP
OLDENBURG	FRANKLIN	CONS		OLDENBURG	BATESVILLE
OOLITIC	LAWRENCE	CONS		OOLITIC	BEDFORD
ORLEANS	ORANGE	ADJ	/75	MITCHELL	
ORLEANS	ORANGE	NATL		ORLEANS	
OSGOOD	RIPLEY	ADJ	/66	OSGOOD	
OSSIAN	WELLS	NATL		OSSIAN	
OTTERBEIN	BENTON	ADJ	0/93	OTTERBEIN	
OWENSVILLE	GIBSON	ADJ	/82	OWENSVILLE	
OXFORD	BENTON	ADJ	/83	OXFORD	
PALMYRA	HARRISON	CONS		PALMYRA (PART)	RAMSEY
PAOLI	ORANGE	ADJ	/65	PAOLI	
PARAGON	MORGAN	ADJ	/81	PARAGON	
PARKER	RANDOLPH	ADJ	/82	PARKER CITY	
PATOKA	GIBSON	CONS		PATOKA	PRINCETON
PENDLETON	MADISON	ADJ	/73	PENDLETON	
PENNVILLE	JAY	NATL		PENNVILLE	
PERU	MIAMI	ADJ	/69	PERU	
PETERSBURG	PIKE	ADJ	/81	EASTERN BARTHOLOMEW CO	
PETERSBURG	PIKE	ADJ	/74	PETERSBURG	
PIERCETON	KOSCIUSKO	NATL		PIERCETON	
PITTSBORO	HENDRICKS	NATL		PITTSBORO	
PLAINFIELD	HENDRICKS	ADJ	/84	PLAINFIELD	
PLYMOUTH	MARSHALL	ADJ	/69	PLYMOUTH	

COMMUNITIES SERVED FLUORIDATED DRINKING WATER,
BY COUNTY AND WATER SYSTEM WITHIN STATE (AS OF 12/31/92)

INDIANA

COMMUNITY	COUNTY	STATUS	FLUOR START DATE	SYSTEM SUPPLYING FLUORIDATED WATER	SOURCE SYSTEM
PORTAGE	PORTER	ADJ	/56	GARY-HOBART W CORP	
PORTER	PORTER	ADJ	/72	CHESTERTON	
PORTLAND	JAY	NATL		PORTLAND	
POSEYVILLE	POSEY	ADJ	/82	POSEYVILLE	
PRINCE'S LAKE UTIL	JOHNSON	ADJ	/73	PRINCE'S LAKE UTILITY	
PRINCETON	GIBSON	ADJ	/57	PRINCETON	
REDKEY	JAY	NATL		REDKEY	
RENSSELAER	JASPER	ADJ	/65	RENSSELAER	
REYNOLDS	WHITE	ADJ	/79	REYNOLDS	
RICHMOND	WAYNE	ADJ	/63	RICHMOND-IN CITIES W CO	
RIDGEVILLE	RANDOLPH	ADJ	/84	RIDGEVILLE	
RILEY	VIGO	NATL		RILEY	
RISING SUN	OHIO	ADJ	/84	RISING SUN	
ROACHDALE	PUTNAM	ADJ	/80	ROACHDALE	
ROANOKE	HUNTINGTON	NATL		ROANOKE	
ROCHESTER	FULTON	ADJ	/65	ROCHESTER	
ROCKPORT	SPENCER	ADJ	/61	ROCKPORT-IN CITIES W CO	
ROSEDALE	PARKE	ADJ	0/91	ROSEDALE	
ROSELAND	ST JOSEPH	CONS		ROSELAND	SOUTH BEND
ROYAL CENTER	CASS	NATL		ROYAL CENTER	
RUSHVILLE	RUSH	ADJ	/58	RUSHVILLE	
RUSSIAVILLE	HOWARD	NATL		RUSSIAVILLE	
SALEM	WASHINGTON	ADJ	/67	SALEM	
SANTA CLAUS	SPENCER	ADJ	/79	SANTA CLAUS	
SCHERERVILLE	LAKE	CONS		SCHERERVILLE	GARY-HOBART W CORP

COMMUNITIES SERVED FLUORIDATED DRINKING WATER,
BY COUNTY AND WATER SYSTEM WITHIN STATE (AS OF 12/31/92)

INDIANA

COMMUNITY	COUNTY	STATUS	FLUOR START DATE	SYSTEM SUPPLYING FLUORIDATED WATER	SOURCE SYSTEM
SCHNEIDER	LAKE	NATL		SCHNEIDER	
SCOTTSBURG	SCOTT	ADJ	/67	SCOTTSBURG	
SEELYVILLE	VIGO	CONS		SEELYVILLE	TERRE HAUTE
SELLERSBURG	CLARK	ADJ	/67	SELLERSBURG	
SELMA	DELAWARE	ADJ	/57	MUNCIE-IN CITIES W CO	
SEYMOUR	JACKSON	ADJ	/54	SEYMOUR-IN CITIES W CO	
SHARPSVILLE	TIPTON	NATL		SHARPSVILLE	
SHELBYVILLE	SHELBY	ADJ	/65	SHELBYVILLE-IN CITIES W CO	
SHERIDAN	HAMILTON	NATL		SHERIDAN	
SHIPSHEWANA	LAGRANGE	ADJ	/84	SHIPSHEWANA	
SHIRLEY	HENRY	NATL		SHIRLEY	
SILVER LAKE	KOSCIUSKO	NATL		SILVER LAKE	
SOUTH BEND	ST. JOSEPH	ADJ	/67	SOUTH BEND	
SOUTH WHITLEY	WHITLEY	ADJ	/64	SOUTH WHITLEY	
SOUTHPORT	MARION	ADJ	/51	INDIANAPOLIS	
SPEEDWAY	MARION	ADJ	/68	SPEEDWAY	
SPENCER	OWEN	ADJ	/81	BEAN BLOSSOM-PATRICKSBURG RURA	
SPRING GROVE	WAYNE	ADJ	/63	RICHMOND-IN CITIES W CO	
SPURGEON	PIKE	CONS		PIKE-GIBSON	PETERSBURG
SPURGEON	PIKE	NATL		SPURGEON	
ST JOE	DE KALB	NATL		ST JOE	
ST JOHN	LAKE	ADJ	/82	ST JOHN	
STAUNTON	CLAY	NATL		STAUNTON	
STINESVILLE	MONROE	ADJ	/81	BEAN BLOSSOM-PATRICKSBURG RURA	
SUMMITVILLE	MADISON	NATL		SUMMITVILLE	

COMMUNITIES SERVED FLUORIDATED DRINKING WATER,
BY COUNTY AND WATER SYSTEM WITHIN STATE (AS OF 12/31/92)

INDIANA

COMMUNITY	COUNTY	STATUS	FLUOR START DATE	SYSTEM SUPPLYING FLUORIDATED WATER	SOURCE SYSTEM
SUNMAN	RIPLEY	ADJ	/83	SUNMAN	
SWAYZEE	GRANT	NATL		SWAYZEE	
SWITZ CITY	GREENE	ADJ	0/86	SWITZ CITY	
SYRACUSE	KOSCIUSKO	ADJ	/84	SYRACUSE	
TAYLORSVILLE	BARTHOLOMEW	ADJ	/81	EASTERN BARTHOLOMEW CO	
TELL CITY	PERRY	ADJ	/85	TELL CITY	
TENNYSON	WARRICK	CONS		TENNYSON	BOONVILLE
TERRE HAUTE	VIGO	ADJ	1/88	TERRE HAUTE	
THORNTOWN	BOONE	ADJ	/80	THORNTOWN	
TOPEKA	LAGRANGE	ADJ	/65	TOPEKA	
TRAFALGAR	BROWN	ADJ	/84	BROWN CO	
UNION CITY	RANDOLPH	NATL		UNION CITY	
UPLAND	GRANT	NATL		UPLAND	
UTICA	CLARK	ADJ	/80	WATSON RURAL WATER DIST	
VALPARAISO	PORTER	ADJ	/52	VALPARAISO	
VAN BUREN	GRANT	NATL		VAN BUREN	
VEEDERSBURG	FOUNTAIN	ADJ	/69	VEEDERSBURG	
VERNON	JENNINGS	CONS		VERNON	NORTH VERNON
VERSAILLES	RIPLEY	ADJ	/70	VERSAILLES	
VEVAY	SWITZERLAND	ADJ	/55	VEVAY	
VINCENNES	KNOX	ADJ	/67	VINCENNES	
WABASH	WABASH	ADJ	/58	WABASH	
WAKARUSA	ELKHART	ADJ	/81	WAKARUSA	
WALKERTON	ST. JOSEPH	ADJ	/54	WALKERTON	
WALTON	CASS	NATL		WALTON	

COMMUNITIES SERVED FLUORIDATED DRINKING WATER,
BY COUNTY AND WATER SYSTEM WITHIN STATE (AS OF 12/31/92)

INDIANA

COMMUNITY	COUNTY	STATUS	FLUOR START DATE	SYSTEM SUPPLYING FLUORIDATED WATER	SOURCE SYSTEM
WANATAH	LAPORTE	ADJ	/80	WANATAH	
WARREN	HUNTINGTON	ADJ	/67	WARREN	
WARREN PARK	MARION	ADJ	/51	INDIANAPOLIS	
WARSAW	KOSCIUSKO	ADJ	/68	WARSAW	
WASHINGTON	DAVISS	ADJ	/70	WASHINGTON	
WATERLOO	DE KALB	NATL		WATERLOO	
WAYNETOWN	MONTGOMERY	ADJ	/83	WAYNETOWN	
WEST BADEN	ORANGE	ADJ	/83	SPRINGS VALLEY REG WATER	
WEST HARRISON	DEARBORN	CONS		WEST HARRISON	HARRISON, OH
WEST LAFAYETTE	TIPPECANOE	ADJ	/58	WEST LAFAYETTE	
WEST LEBANON	WARREN	NATL		WEST LEBANON	
WESTFIELD	HAMILTON	NATL		WESTFIELD	
WESTPORT	DECATUR	ADJ	/80	WESTPORT	
WESTVILLE	LAPORTE	ADJ	/84	WESTVILLE	
WHITELAND	JOHNSON	ADJ	/69	GREENWOOD-IN CITIES W CO	
WHITELAND	JOHNSON	NATL		WHITELAND	
WHITESTOWN	BOONE	ADJ	/84	WHITESTOWN	
WHITING	LAKE	ADJ	/72	WHITING	
WILLIAMS CREEK	MARION	ADJ	/51	INDIANAPOLIS	
WILLIAMSPORT	WARREN	ADJ	1/88	WILLIAMSPORT	
WINAMAC	PULASKI	ADJ	/80	WINAMAC	
WINCHESTER	RANDOLPH	ADJ	/80	WINCHESTER-HOOSIER WATER CO	
WINGATE	MONTGOMERY	ADJ	/80	WINGATE	
WINONA	KOSCIUSKO	ADJ	/68	WARSAW	
WINSLOW	PIKE	ADJ	/69	WINSLOW	

**COMMUNITIES SERVED FLUORIDATED DRINKING WATER,
BY COUNTY AND WATER SYSTEM WITHIN STATE (AS OF 12/31/92)**

INDIANA

COMMUNITY	COUNTY	STATUS	FLUOR START DATE	SYSTEM SUPPLYING FLUORIDATED WATER	SOURCE SYSTEM
WOLCOTT	WHITE	ADJ	/84	WOLCOTT	
WOLCOTTVILLE	LAGRANGE	ADJ	0/92	WOLCOTTVILLE	
WOODBURN	ALLEN	NATL		WOODBURN	
WORTHINGTON	GREENE	ADJ	/82	EASTERN HEIGHTS WTR CO	
YORKTOWN	DELAWARE	ADJ	/80	YORKTOWN	
ZIONSVILLE	BOONE	CONS		ZIONSVILLE	INDIANAPOLIS

COMMUNITIES SERVED FLUORIDATED DRINKING WATER,
BY COUNTY AND WATER SYSTEM WITHIN STATE (AS OF 12/31/92)

IOWA

COMMUNITY	COUNTY	STATUS	FLUOR START DATE	SYSTEM SUPPLYING FLUORIDATED WATER	SOURCE SYSTEM
ACKLEY	HARDIN	NATL		ACKLEY	
ADAIR	GUTHRIE	ADJ	3/89	ADAIR	
ADEL	DALLAS	ADJ	11/74	ADEL	
AFTON	UNION	ADJ	1/86	AFTON	
AGENCY	WAPELLO	CONS		AGENCY	WAPELLO RW ASSOC
AINSWORTH	WASHINGTON	NATL		AINSWORTH	
ALBERT CITY	BUENA VISTA	ADJ	5/82	ALBERT CITY	
ALBIA	MONROE	ADJ	2/86	ALBIA	
ALGONA	KOSSUTH	ADJ	4/59	ALGONA	
ALLERTON	WAYNE	CONS		ALLERTON	RATHBUN RWA
ALLISON	BUTLER	ADJ	8/68	ALLISON	
ALTON	SIOUX	ADJ	7/82	ALTON	
ALTOONA	POLK	NATL		ALTOONA	
AMES	STORY	ADJ	2/57	AMES	
ANAMOSA	JONES	NATL		ANAMOSA	
ANDREW	JACKSON	NATL		ANDREW	
ANKENY	POLK	CONS		ANKENY	DES MOINES WTR WKS
ANTHON	WOODBURY	NATL		ANTHON	
APLINGTON	BUTLER	ADJ	1/68	APLINGTON	
ARCADIA	CARROLL	NATL		ARCADIA	
ARLINGTON	FAYETTE	ADJ	9/84	ARLINGTON	
ARMSTRONG	ENMET	ADJ	9/68	ARMSTRONG	
ARNOLDS PARK	DICKINSON	CONS		ARNOLDS PARK	CENTRAL WATER SYSTEM
ASHTON	OSCEOLA	ADJ	12/84	ASHTON	
ASPINWALL	CRAWFORD	CONS		ASPINWALL	WEST CENTRAL RW NISH

COMMUNITIES SERVED FLUORIDATED DRINKING WATER,
BY COUNTY AND WATER SYSTEM WITHIN STATE (AS OF 12/31/92)

IOWA

COMMUNITY	COUNTY	STATUS	FLUOR START DATE	SYSTEM SUPPLYING FLUORIDATED WATER	SOURCE SYSTEM
ATLANTIC	CASS	ADJ	11/68	ATLANTIC	
AUDUBON	AUDUBON	ADJ	5/63	AUDUBON	
AURELIA	CHEROKEE	ADJ	9/92	AURELIA	
AVOCA	POTTAWATTAMIE	ADJ	8/64	AVOCA	
BADGER	WEBSTER	NATL		BADGER	
BAGLEY	GUTHRIE	ADJ	4/86	BAGLEY	
BANCROFT	KOSSUTH	ADJ	4/63	BANCROFT	
BARNES CITY	MAHASKA	CONS		BARNES CITY	POWESHIEK WTR ASSOC
BATAVIA	JEFFERSON	CONS		BATAVIA	RATHBUN RWA
BAXTER	JASPER	ADJ	5/83	BAXTER	
BAYARD	GUTHRIE	ADJ	10/86	BAYARD	
BEACON	MAHASKA	CONS		BEACON	OSKALOOSA
BEACONSFIELD	RINGGOLD	CONS		SOUTHERN IOWA RWA 2	CRESTON
BEDFORD	TAYLOR	ADJ	9/68	BEDFORD	
BELLE PLAINE	BENTON	ADJ	6/92	BELLE PLAINE	
BELLEVUE	JACKSON	ADJ	9/79	BELLEVUE	
BELMOND	WRIGHT	ADJ	8/64	BELMOND	
BENNETT	CEDAR	ADJ	5/87	BENNETT	
BENTON	RINGGOLD	CONS		SOUTHERN IOWA RWA 2	CRESTON
BETTENDORF	SCOTT	ADJ	7/52	IOWA-AMERICAN WTR CO-DAVENPORT	
BEVINGTON	MADISON	CONS		WARREN COUNTY WTR ASSN	DES MOINES WTR WKS
BIRMINGHAM	VAN BUREN	CONS		BIRMINGHAM	FAIRFIELD
BLAIRSBURG	HAMILTON	NATL		BLAIRSBURG	
BLAIRSTOWN	BENTON	NATL		BLAIRSTOWN	
BLAKESBURG	WAPELLO	CONS		BLAKESBURG	RATHBUN RWA

COMMUNITIES SERVED FLUORIDATED DRINKING WATER,
BY COUNTY AND WATER SYSTEM WITHIN STATE (AS OF 12/31/92)

IOWA

COMMUNITY	COUNTY	STATUS	FLUOR START DATE	SYSTEM SUPPLYING FLUORIDATED WATER	SOURCE SYSTEM
BLANCHARD	PAGE	CONS		BLANCHARD	PAGE I RW ASSN
BLOCKTON	TAYLOR	CONS		BLOCKTON	SOUTHERN IOWA RWA 2
BLOOMFIELD	DAVIS	ADJ	4/64	BLOOMFIELD	
BONAPARTE	VAN BUREN	CONS		BONAPARTE	RATHBUN RWA
BONDURANT	POLK	ADJ	9/82	BONDURANT	
BOONE	BOONE	ADJ	9/61	BOONE	
BOUTON	DALLAS	ADJ	2/83	XENIA RWS	
BOXHOLM	BOONE	NATL		BOXHOLM	
BREDA	CARROLL	ADJ	6/82	BREDA	
BRIGHTON	WASHINGTON	NATL		BRIGHTON	
BRITT	HANCOCK	ADJ	9/71	BRITT	
BROOKLYN	POWESHIEK	NATL		BROOKLYN	
BURLINGTON	DES MOINES	ADJ	4/63	BURLINGTON	
BURT	KOSSUTH	NATL		BURT	
BUSSEY	MARION	NATL		BUSSEY	
CALLENDER	WEBSTER	NATL		CALLENDER	
CANTRIL	VAN BUREN	CONS		CANTRIL	RATHBUN RWA
CARLISLE	WARREN	ADJ	12/64	CARLISLE	
CARROLL	CARROLL	ADJ	1/72	CARROLL	
CARTER LAKE	POTTAWATTAMIE	CONS		CARTER LAKE	OMAHA, NE
CASCADE	DUBUQUE	ADJ	2/80	CASCADE	
CASEY	GUTHRIE	ADJ	11/84	CASEY	
CEDAR FALLS	BLACK HAWK	ADJ	9/58	CEDAR FALLS	
CEDAR RAPIDS	LINN	ADJ	5/52	CEDAR RAPIDS	
CENTER POINT	LINN	ADJ	3/66	CENTER POINT	

COMMUNITIES SERVED FLUORIDATED DRINKING WATER,
BY COUNTY AND WATER SYSTEM WITHIN STATE (AS OF 12/31/92)

IOWA

COMMUNITY	COUNTY	STATUS	FLUOR START DATE	SYSTEM SUPPLYING FLUORIDATED WATER	SOURCE SYSTEM
CENTERVILLE	APPANOOSE	ADJ	6/62	CENTERVILLE	
CHARITON	LUCAS	ADJ	10/58	CHARITON	
CHARLES CITY	FLOYD	ADJ	9/90	CHARLES CITY	
CHARTER OAK	CRAWFORD	ADJ	3/85	CHARTER OAK	
CHELSEA	TAMA	ADJ	9/85	CHELSEA	
CHEROKEE	CHEROKEE	NATL		CHEROKEE PLANT 1	
CHEROKEE	CHEROKEE	NATL		CHEROKEE RWS MILL CREEK	
CHESTER	HOWARD	NATL		CHESTER	
CHURDAN	GREENE	ADJ	1/88	CHURDAN	
CINCINATTI	APPANOOSE	CONS		CINCINATTI	RATHBUN RWA
CLARE	WEBSTER	NATL		CLARE	
CLARENCE	CEDAR	ADJ	7/81	CLARENCE	
CLARINDA	PAGE	ADJ	7/81	CLARINDA	
CLARION	WRIGHT	ADJ	10/72	CLARION	
CLARKSVILLE	BUTLER	ADJ	3/69	CLARKSVILLE	
CLEAR LAKE	CERRO GORDO	NATL		CLEAR LAKE	
CLEARFIELD	RINGGOLD	CONS		SOUTHERN IOWA RWA 2	CRESTON
CLEGHORN	CHEROKEE	NATL		CLEGHORN	
CLINTON	CLINTON	ADJ	9/65	IOWA-AMERICAN WC-CLINTON	
CLIO	WAYNE	ADJ	5/79	RATHBUN RWA	
CLIVE	POLK	CONS		CLIVE	DES MOINES WTR WKS
CLUTIER	TAMA	NATL		CLUTIER	
COIN	PAGE	CONS		COIN	PAGE I RW ASSN
COLESBURG	DELAWARE	NATL		COLESBURG	
COLLINS	STORY	NATL		COLLINS	

COMMUNITIES SERVED FLUORIDATED DRINKING WATER,
BY COUNTY AND WATER SYSTEM WITHIN STATE (AS OF 12/31/92)

IOWA

COMMUNITY	COUNTY	STATUS	FLUOR START DATE	SYSTEM SUPPLYING FLUORIDATED WATER	SOURCE SYSTEM
COLO	STORY	NATL		COLO	
COLUMBUS JUNCTION	LOUISA	ADJ	4/81	COLUMBUS JUNCTION	
COLWELL	FLOYD	NATL		COLWELL	
CONRAD	GRUNDY	ADJ	9/82	CONRAD	
CONWAY	TAYLOR	CONS		SOUTHERN IOWA RWA 2	CRESTON
COON RAPIDS	CARROLL	ADJ	4/68	COON RAPIDS	
CORALVILLE	JOHNSON	NATL		CORALVILLE	
CORNING	ADAMS	ADJ	7/58	CORNING	
CORYDON	WAYNE	ADJ	11/68	CORYDON	
COULTER	FRANKLIN	NATL		COULTER	
COUNCIL BLUFFS	POTTAWATTAMIE	ADJ	8/62	COUNCIL BLUFFS	
CRAWFORDSVILLE	WASHINGTON	NATL		CRAWFORDSVILLE	
CRESCENT	POTTAWATTAMIE	CONS		CRESCENT	COUNCIL BLUFFS
CRESCO	HOWARD	ADJ	6/60	CRESCO	
CRESTON	UNION	ADJ	4/53	CRESTON	
CROMWELL	UNION	CONS		SOUTHERN IOWA RWA 2	CRESTON
CROMWELL	UNION	CONS		SOUTHERN IOWA RWA 2	CRESTON
CUMMING	WARREN	CONS		CUMMING	DES MOINES WTR WKS
DALLAS	MARION	NATL		MELCHER-DALLAS WTR SUPPLY	
DALLAS CENTER	DALLAS	ADJ	11/85	DALLAS CENTER	
DANVILLE	DES MOINES	CONS		DANVILLE	BURLINGTON
DAVENPORT	SCOTT	ADJ	7/52	IOWA-AMERICAN WTR CO-DAVENPORT	
DAVIS CITY	DECATUR	CONS		DAVIS CITY	SOUTHERN IOWA RWA 3
DAYTON	WEBSTER	NATL		DAYTON	
DE WITT	CLINTON	NATL		DE WITT	

COMMUNITIES SERVED FLUORIDATED DRINKING WATER,
BY COUNTY AND WATER SYSTEM WITHIN STATE (AS OF 12/31/92)

IOWA

COMMUNITY	COUNTY	STATUS	FLUOR START DATE	SYSTEM SUPPLYING FLUORIDATED WATER	SOURCE SYSTEM
DECATUR CITY	DECATUR	ADJ	1/87	LEON	
DECATUR CITY	DECATUR	CONS		SOUTHERN IOWA RWA 3	LEON
DECORAH	WINNESHIEK	ADJ	12/63	DECORAH	
DELPHOS	RINGGOLD	CONS		SOUTHERN IOWA RWA 2	CRESTON
DELTA	KEOKOK	CONS		DELTA	WAPELLO RW ASSOC
DENISON	CRAWFORD	ADJ	11/64	DENISON	
DENVER	BREMER	NATL		DENVER	
DERBY	LUCAS	CONS		DERBY	RATHBUN RWA
DES MOINES	POLK	ADJ	9/59	DES MOINES WTR WKS	
DESOTO	DALLAS	ADJ	7/79	DESOTO	
DEXTER	DALLAS	ADJ	11/77	DEXTER	
DIAGONAL	RINGGOLD	CONS		DIAGONAL	SOUTHERN IOWA RWA 2
DICKENS	CLAY	CONS		DICKENS	CLAY CO RWD
DIKE	GRUNDY	NATL		DIKE	
DONNELLSON	LEE	NATL		DONNELLSON	
DOWS	WRIGHT	NATL		DOWS	
DRAKESVILLE	DAVIS	CONS		DRAKESVILLE	BLOOMFIELD
DUBUQUE	DUBUQUE	ADJ	10/51	DUBUQUE	
DUMONT	BUTLER	NATL		DUMONT	
DUNCOMBE	WEBSTER	NATL		DUNCOMBE	
DUNKERTON	BLACK HAWK	NATL		DUNKERTON	
DUNLAP	HARRISON	ADJ	8/86	DUNLAP	
DURANT	CEDAR	ADJ	9/81	DURANT	
DYERSVILLE	DELAWARE	ADJ	10/71	DYERSVILLE	
DYSART	TAMA	NATL		DYSART	

COMMUNITIES SERVED FLUORIDATED DRINKING WATER,
BY COUNTY AND WATER SYSTEM WITHIN STATE (AS OF 12/31/92)

IOWA

COMMUNITY	COUNTY	STATUS	FLUOR START DATE	SYSTEM SUPPLYING FLUORIDATED WATER	SOURCE SYSTEM
EAGLE GROVE	WRIGHT	ADJ	1/53	EAGLE GROVE	
EARLHAM	MADISON	ADJ	2/87	EARLHAM	
EARLING	SHELBY	ADJ	8/85	EARLING	
EARLVILLE	DELAWARE	ADJ	12/69	EARLVILLE	
EDDYVILLE	WAPELLO	ADJ	6/82	EDDYVILLE	
EDGEWOOD	CLAYTON	ADJ	1/71	EDGEWOOD	
ELBERON	TAMA	NATL		ELBERON	
ELDON	WAPELLO	CONS		ELDON	WAPELLO RW ASSOC
ELDORA	HARDIN	ADJ	10/65	ELDORA	
ELDRIDGE	SCOTT	ADJ	10/68	ELDRIDGE	
ELK HORN	SHELBY	ADJ	6/65	ELK HORN	
ELK RUN HEIGHTS	BLACK HAWK	CONS		ELK RUN HEIGHTS	WATERLOO
ELKADER	CLAYTON	ADJ	9/82	ELKADER	
ELLSTON	RINGGOLD	CONS		ELLSTON	SOUTHERN IOWA RWA 2
ELLSWORTH	HAMILTON	NATL		ELLSWORTH	
ELMA	HOWARD	ADJ	9/82	ELMA	
ELY	LINN	ADJ	6/82	ELY	
EMMETSBURG	PALO ALTO	ADJ	3/55	EMMETSBURG	
ESTHERVILLE	EMMET	ADJ	3/58	ESTHERVILLE	
EVANSDALE	BLACK HAWK	ADJ	12/83	EVANSDALE	
EVERLY	CLAY	ADJ	2/87	EVERLY	
EXLINE	APPANOOSE	ADJ	5/79	RATHBUN RWA	
FAIRBANK	FAYETTE	NATL		FAIRBANK	
FAIRFAX	LINN	ADJ	8/68	FAIRFAX	
FAIRFIELD	JEFFERSON	ADJ	12/52	FAIRFIELD	

COMMUNITIES SERVED FLUORIDATED DRINKING WATER,
BY COUNTY AND WATER SYSTEM WITHIN STATE (AS OF 12/31/92)

IOWA

COMMUNITY	COUNTY	STATUS	FLUOR START DATE	SYSTEM SUPPLYING FLUORIDATED WATER	SOURCE SYSTEM
FARLEY	DUBUQUE	ADJ	7/68	FARLEY	
FARNHAMVILLE	CALHOUN	NATL		FARNHAMVILLE	
FLOYD	FLOYD	ADJ	12/86	FLOYD	
FONTANELLE	ADAIR	ADJ	5/63	FONTANELLE	
FOREST CITY	WINNEBAGO	ADJ	10/69	FOREST CITY	
FORT ATKINSON	WINNESHIEK	NATL		FORT ATKINSON	
FORT DODGE	WEBSTER	NATL		FORT DODGE	
FORT MADISON	LEE	ADJ	12/68	FORT MADISON	
FOSTORIA	CLAY	CONS		FOSTORIA	CLAY CO RWD
GALVA	IDA	ADJ	8/84	GALVA	
GARDEN GROVE	DECATUR	CONS		GARDEN GROVE	RATHBUN RWA
GARNAVILLO	CLAYTON	ADJ	3/83	GARNAVILLO	
GARNER	HANCOCK	ADJ	2/91	GARNER	
GARRISON	BENTON	NATL		GARRISON	
GARWIN	TAMA	NATL		GARWIN	
GIBSON	KEOKUK	ADJ	12/85	POWESHIEK WTR ASSOC	
GILBEWRT	STORY	ADJ	1/88	GILBERT	
GILMAN	MARSHALL	CONS		GILMAN	CENTRAL IOWA WTR ASSN (MSHTWN)
GILMORE CITY	HUMBOLDT	ADJ	9/86	GILMORE CITY	
GLADBROOK	TAMA	ADJ	8/68	GLADBROOK	
GLENWOOD	MILLS	ADJ	10/59	GLENWOOD	
GLIDDEN	CARROLL	ADJ	12/69	GLIDDEN	
GOLDFIELD	WRIGHT	ADJ	10/80	GOLDFIELD	
GOWRIE	WEBSTER	NATL		GOWRIE	
GRAETTINGER	PALO ALTO	ADJ	8/68	GRAETTINGER	

COMMUNITIES SERVED FLUORIDATED DRINKING WATER,
BY COUNTY AND WATER SYSTEM WITHIN STATE (AS OF 12/31/92)

IOWA

COMMUNITY	COUNTY	STATUS	FLUOR START DATE	SYSTEM SUPPLYING FLUORIDATED WATER	SOURCE SYSTEM
GRAND JUNCTION	GREENE	NATL		GRAND JUNCTION	
GRANGER	DALLAS	ADJ	7/84	GRANGER	
GRANVILLE	SIOUX	NATL		GRANVILLE	
GRAVITY	TAYLOR	CONS		SOUTHERN IOWA RWA 2	CRESTON
GRAY	AUDUBON	CONS		GRAY	WEST CENTRAL RW NISH
GREENE	BUTLER	ADJ	3/81	GREENE	
GREENFIELD	ADAIR	ADJ	8/62	GREENFIELD	
GREENVILLE	CLAY	ADJ	3/85	CLAY CO RWD	
GRIMES	POLK	NATL		GRIMES	
GRINNELL	POWESHIEK	NATL		GRINNELL	
GRISWOLD	CASS	ADJ	3/82	GRISWOLD	
GRUNDY CENTER	GRUNDY	NATL		GRUNDY CENTER	
GUERNSEY	POWESHIEK	ADJ	12/85	POWESHIEK WTR ASSOC	
GUTHRIE CENTER	GUTHRIE	ADJ	2/59	GUTHRIE CENTER	
GUTTENBERG	CLAYTON	ADJ	5/81	GUTTENBERG	
HALBUR	CARROLL	CONS		HALBUR	WEST CENTRAL RW NISH
HAMILTON	MARION	CONS		HAMILTON	BUSSEY
HAMPTON	FRANKLIN	ADJ	8/76	HAMPTON	
HANSELL	FRANKLIN	NATL		HANSELL	
HARCOURT	WEBSTER	NATL		HARCOURT	
HARTFORD	WARREN	NATL		HARTFORD	
HARTLEY	O'BRIEN	ADJ	8/52	HARTLEY	
HAVERHILL	MARSHALL	CONS		CENTRAL IOWA RWA (NEWTON)	NEWTON
HAWARDEN	SIOUX	ADJ	10/87	HAWARDEN	
HAZELTON	BUCHANAN	NATL		HAZELTON	

COMMUNITIES SERVED FLUORIDATED DRINKING WATER,
BY COUNTY AND WATER SYSTEM WITHIN STATE (AS OF 12/31/92)

IOWA

COMMUNITY	COUNTY	STATUS	FLUOR START DATE	SYSTEM SUPPLYING FLUORIDATED WATER	SOURCE SYSTEM
HEDRICK	KEOKUK	NATL		HEDRICK	
HIAWATHA	LINN	ADJ	10/81	HIAWATHA	
HINTON	PLYMOUTH	ADJ	4/87	HINTON	
HOLLAND	GRUNDY	NATL		HOLLAND	
HOLSTEIN	IDA	ADJ	11/87	HOLSTEIN	
HOPKINTON	DELAWARE	NATL		HOPKINTON	
HOSPERS	SIOUX	NATL		HOSPERS	
HUBBARD	HARDIN	NATL		HUBBARD	
HUDSON	BLACK HAWK	CONS		HUDSON	WATERLOO
HULL	SIOUX	ADJ	11/85	HULL	
HUMBOLDT	HUMBOLDT	ADJ	3/64	HUMBOLDT	
HUMESTON	WAYNE	CONS		HUMESTON	RATHBUN RWA
HUXLEY	STORY	NATL		HUXLEY	
IDA GROVE	IDA	ADJ	9/71	IDA GROVE	
IMOGENE	FREMONT	CONS		PAGE I RW ASSN	CLARINDA
INDEPENDENCE	BUCHANAN	ADJ	4/63	INDEPENDENCE	
INDIANOLA	WARREN	NATL		INDIANOLA	
IONIA	CHICKASAW	NATL		IONIA	
IOWA CITY	JOHNSON	ADJ	8/53	IOWA CITY	
IOWA FALLS	HARDIN	ADJ	7/68	IOWA FALLS	
IRETON	SIOUX	ADJ	9/68	IRETON	
JEFFERSON	GREENE	ADJ	3/60	JEFFERSON	
JESUP	BUCHANAN	ADJ	10/68	JESUP	
JEWELL	HAMILTON	NATL		JEWELL	
JOHNSTON	POLK	CONS		JOHNSTON	DES MOINES WTR WKS

COMMUNITIES SERVED FLUORIDATED DRINKING WATER,
BY COUNTY AND WATER SYSTEM WITHIN STATE (AS OF 12/31/92)

IOWA

COMMUNITY	COUNTY	STATUS	FLUOR START DATE	SYSTEM SUPPLYING FLUORIDATED WATER	SOURCE SYSTEM
JOLLEY	CALHOUN	NATL		JOLLEY	
KALONA	WASHINGTON	ADJ	11/68	KALONA	
KAMRAR	HAMILTON	NATL		KAMRAR	
KANAWHA	HANCOCK	ADJ	8/85	KANAWHA	
KENT(PART)	UNION	CONS		SOUTHERN IOWA RWA 2	CRESTON
KEOKUK	LEE	ADJ	4/55	KEOKUK	
KEOMAH	MAHASKA	ADJ	4/86	MAHASKA RWS	
KEOSAUQUA	VAN BUREN	CONS		KEOSAUQUA	RATHBUN RWA
KEOTA	KEOKUK	NATL		KEOTA	
KEYSTONE	BENTON	NATL		KEYSTONE	
KINGSLEY	PLYMOUTH	ADJ	12/87	KINGSLEY	
KLEMME	HANCOCK	NATL		KLEMME	
KNOXVILLE	MARION	NATL		KNOXVILLE	
LA PORTE CITY	BLACK HAWK	NATL		LA PORTE CITY	
LACONA	WARREN	CONS		LACONA	MARION CO RWD
LAKE CITY	CALHOUN	ADJ	5/65	LAKE CITY	
LAKE MILLS	WINNEBAGO	ADJ	2/65	LAKE MILLS	
LAKE PARK	DICKINSON	ADJ	6/85	LAKE PARK	
LAKE VIEW	SAC	ADJ	6/60	LAKE VIEW	
LAKESIDE	BUENA VISTA	CONS		LAKESIDE	STORM LAKE
LAMBS GROVE	JASPER	ADJ	10/59	NEWTON	
LAMONI	DECATUR	ADJ	7/63	LAMONI	
LAMONT	BUCHANAN	NATL		LAMONT	
LARCHWOOD	LYON	NATL		LARCHWOOD	
LARRABEE	CHEROKEE	CONS		LARRABEE	CHEROKEE RWS MILL CREEK

COMMUNITIES SERVED FLUORIDATED DRINKING WATER,
BY COUNTY AND WATER SYSTEM WITHIN STATE (AS OF 12/31/92)

IOWA

COMMUNITY	COUNTY	STATUS	FLUOR START DATE	SYSTEM SUPPLYING FLUORIDATED WATER	SOURCE SYSTEM
LAUREL	MARSHALL	CONS		LAUREL	CENTRAL IOWA RWA (NEWTON)
LAURENS	POCAHONTAS	ADJ	8/68	LAURENS	
LAWLER	CHICKASAW	NATL		LAWLER	
LE GRAND	MARSHALL	NATL		LE GRAND	
LE MARS	PLYMOUTH	NATL		LE MARS	
LEHIGH	WEBSTER	NATL		LEHIGH	
LEIGHTON	MAHASKA	CONS		LEIGHTON	MAHASKA RWS
LENOX	TAYLOR	ADJ	8/87	LENOX	
LEON	DECATUR	ADJ	1/87	LEON	
LIBERTYVILLE	JEFFERSON	CONS		LIBERTYVILLE	FAIRFIELD
LIME SPRINGS	HOWARD	ADJ	11/65	LIME SPRINGS	
LINCOLN	TAMA	NATL		LINCOLN	
LINDEN	DALLAS	NATL		LINDEN	
LINEVILLE	WAYNE	CONS		LINEVILLE	RATHBUN RWA
LINN GROVE	BUENA VISTA	CONS		LINN GROVE	CLAY CO RWD
LISCOMB	MARSHALL	CONS		LISCOMB	CENTRAL IOWA WTR ASSN (MSHTWN)
LOCKRIDGE	JEFFERSON	CONS		LOCKRIDGE	FAIRFIELD
LOGAN	HARRISON	ADJ	4/81	LOGAN	
LONE TREE	JOHNSON	ADJ	2/73	LONE TREE	
LOVILIA	MONROE	CONS		LOVILLA	RATHBUN RWA
LUCAS	LUCAS	CONS		LUCAS	RATHBUN RWA
LUTHER	BOONE	CONS		XENIA RWD EAST	BOONE
LYNNVILLE	JASPER	CONS		LYNNVILLE	CENTRAL IOWA RWA (NEWTON)
LYTTON	SAC	NATL		LYTTON	
MALCOM	POWESHIEK	CONS		MALCOM	POWESHIEK WTR ASSOC

COMMUNITIES SERVED FLUORIDATED DRINKING WATER,
BY COUNTY AND WATER SYSTEM WITHIN STATE (AS OF 12/31/92)

IOWA

COMMUNITY	COUNTY	STATUS	FLUOR START DATE	SYSTEM SUPPLYING FLUORIDATED WATER	SOURCE SYSTEM
MALOY	RINGGOLD	CONS		SOUTHERN IOWA RWA 2	CRESTON
MALVERN	MILLS	ADJ	5/82	MALVERN	
MANCHESTER	DELAWARE	ADJ	12/52	MANCHESTER	
MANILLA	CRAWFORD	ADJ	12/69	MANILLA	
MANLY	WORTH	ADJ	2/81	MANLY	
MANNING	CARROLL	ADJ	9/79	MANNING	
MANSON	CALHOUN	NATL		MANSON	
MAQUOKETA	JACKSON	ADJ	7/79	MAQUOKETA	
MARATHON	BUENA VISTA	ADJ	11/69	MARATHON	
MARBLE ROCK	FLOYD	ADJ	2/87	MARBLE ROCK	
MARCUS	CHEROKEE	NATL		MARCUS	
MARION	LINN	ADJ	11/63	MARION	
MARSHALLTOWN	MARSHALL	ADJ	12/58	MARSHALLTOWN	
MARTENSDALE	WARREN	CONS		MARTENSDALE	WARREN COUNTY WTR ASSN
MARYSVILLE	MARION	ADJ	5/79	RATHBUN RWA	
MASON CITY	CERRO GRODO	ADJ	9/87	MASON CITY	
MAURICE	SIQUX	NATL		MAURICE	
MC CALLSBURG	STORY	CONS		MC CALLSBURG	CENTRAL IOWA WTR ASSN (MSHTWN)
MCGREGOR	CLAYTON	ADJ	5/72	MCGREGOR	
MECHANICSVILLE	CEDAR	ADJ	7/85	MECHANICSVILLE	
MELBOURNE	MARSHALL	CONS		MELBOURNE	CENTRAL IOWA RWA (NEWTON)
MELCHER	MARION	NATL		MELCHER-DALLAS WTR SUPPLY	
MELROSE	MONROE	ADJ	5/79	RATHBUN RWA	
MERIDEN	CHEROKEE	CONS		MERIDEN	CHEROKEE RWS MILL CREEK
MERRILL	PLYMOUTH	NATL		MERRILL	

COMMUNITIES SERVED FLUORIDATED DRINKING WATER,
BY COUNTY AND WATER SYSTEM WITHIN STATE (AS OF 12/31/92)

IOWA

COMMUNITY	COUNTY	STATUS	FLUOR START DATE	SYSTEM SUPPLYING FLUORIDATED WATER	SOURCE SYSTEM
MESERVEY	CERRO GORDO	NATL		MESERVEY	
MIDDLETOWN	DES MOINES	CONS		MIDDLETOWN	BURLINGTON
MILFORD	DICKINSON	ADJ	9/68	MILFORD	
MILLERTON	WAYNE	ADJ	5/79	RATHBUN RWA	
MILO	WARREN	NATL		MILO	
MILTON	VAN BUREN	CONS		MILTON	RATHBUN RWA
MINBURN	DALLAS	CONS		MINBURN	XENIA RWS
MINDEN	POTTAWATTAMIE	ADJ	12/84	MINDEN	
MINGO	JASPER	CONS		MINGO	CENTRAL IOWA RWA (NEWTON)
MISSOURI VALLEY	HARRISON	ADJ	4/82	MISSOURI VALLEY	
MITCHELLVILLE	POLK	ADJ	5/77	MITCHELLVILLE	
MODALE	HARRISON	ADJ	1/84	MODALE	
MONDAMIN	HARRISON	ADJ	1/86	MONDAMIN	
MONONA	CLAYTON	ADJ	1/70	MONONA	
MONTEZUMA	POWESHIEK	ADJ	12/80	MONTEZUMA	
MONTICELLO	JONES	ADJ	12/63	MONTICELLO	
MOORLAND	WEBSTER	NATL		MOORLAND	
MORAVIA	APPANOOSE	CONS		MORAVIA	RATHBUN RWA
MORNING SUN	LOUISA	NATL		MORNING SUN	
MORRISON	GRUNDY	CONS		CENTRAL IOWA WTR ASSN (MSHTWN)	MARSHALLTOWN
MOULTON	APPANOOSE	CONS		MOULTON	RATHBUN RWA
MOUNT PLEASANT	HENRY	NATL		MOUNT PLEASANT	
MOUNT STERLING	VAN BUREN	ADJ	5/79	RATHBUN RWA	
MOUNT VERNON	LINN	ADJ	12/70	MOUNT VERNON	
MT AUBURN	BENTON	ADJ	3/83	MT AUBURN	

COMMUNITIES SERVED FLUORIDATED DRINKING WATER,
BY COUNTY AND WATER SYSTEM WITHIN STATE (AS OF 12/31/92)

IOWA

COMMUNITY	COUNTY	STATUS	FLUOR START DATE	SYSTEM SUPPLYING FLUORIDATED WATER	SOURCE SYSTEM
MT AYR	RINGGOLD	ADJ	10/82	MT AYR	
MURRAY	CLARKE	NATL		MURRAY	
MUSCATINE	MUSCATINE	ADJ	5/66	MUSCATINE	
MYSTIC	APPANOOSE	CONS		MYSTIC	RATHBUN RWA
NEOLA	POTTAWATAMIE	ADJ	7/85	NEOLA	
NEVADA	STORY	ADJ	5/91	NEVADA	
NEW HARTFORD	BUTLER	NATL		NEW HARTFORD	
NEW LONDON	HENRY	NATL		NEW LONDON	
NEW MARKET	TAYLOR	CONS		NEW MARKET	PAGE I RW ASSN
NEW PROVIDENCE	HARDIN	NATL		NEW PROVIDENCE	
NEW SHARON	MAHASKA	ADJ	10/70	NEW SHARON	
NEW VIRGINIA	WARREN	ADJ	6/83	NEW VIRGINIA	
NEWHALL	BENTON	NATL		NEWHALL	
NEWTON	JASPER	ADJ	10/59	NEWTON	
NORA SPRINGS	FLOYD	NATL		NORA SPRINGS	
NORTH ENGLISH	IOWA	NATL		NORTH ENGLISH	
NORTH LIBERTY	JOHNSON	ADJ	11/59	NORTH LIBERTY	
NORTHBORO	PAGE	CONS		PAGE I RW ASSN	CLARINDA
NORTHWOOD	WORTH	ADJ	6/66	NORTHWOOD	
NORWALK	WARREN	CONS		NORWALK	DES MOINES WTR WKS
NORWAY	BENTON	NATL		NORWAY	
NUMA	APPANOOSE	ADJ	5/79	RATHBUN RWA	
OAKLAND	POTTAWATTAMIE	NATL		OAKLAND	
OAKLAND ACRES	JASPER	CONS		CENTRAL IOWA RWA (NEWTON)	NEWTON
ODEBOLT	SAC	NATL		ODEBOLT	

COMMUNITIES SERVED FLUORIDATED DRINKING WATER,
BY COUNTY AND WATER SYSTEM WITHIN STATE (AS OF 12/31/92)

IOWA

COMMUNITY	COUNTY	STATUS	FLUOR START DATE	SYSTEM SUPPLYING FLUORIDATED WATER	SOURCE SYSTEM
OELWEIN	FAYETTE	NATL		OELWEIN	
OKOBOJI	DICKINSON	CONS		OKOBOJI	CENTRAL WATER SYSTEM
OLDS	HENRY	NATL		OLDS	
ONAWA	MONOKA	ADJ	5/82	ONAWA	
ORANGE CITY	SIOUX	ADJ	12/73	ORANGE CITY	
ORCHARD	MITCHELL	NATL		ORCHARD	
ORIENT	ADAIR	ADJ	11/84	ORIENT	
ORLEANS	DICKINSON	ADJ	8/68	SPIRIT LAKE	
OSAGE	MITCHELL	ADJ	2/69	OSAGE	
OSCEOLA	CLARKE	ADJ	5/71	OSCEOLA	
OSKALOOSA	MAHASKA	ADJ	2/65	OSKALOOSA	
OTHO	WEBSTER	NATL		OTHO	
OTTOSEN	HUMBOLDT	NATL		OTTOSEN	
OTTUMWA	WAPELLO	ADJ	1/58	OTTUMWA	
PACIFIC JUNCTION	MILLS	CONS		PACIFIC JUNCTION	GLENWOOD
PANAMA	SHELBY	CONS		PANAMA	SHELBY CO RWD
PARKERSBURG	BUTLER	NATL		PARKERSBURG	
PATON	GREENE	NATL		PATON	
PATTERSON	MADISON	CONS		WARREN COUNTY WTR ASSN	DES MOINES WTR WKS
PAULLINA	O'BRIEN	ADJ	11/69	PAULLINA	
PELLA	MARION	ADJ	11/59	PELLA	
PERRY	DALLAS	ADJ	6/53	PERRY	
PERSIA	HARRISON	CONS		PERSIA	SHELBY CO RWD
PLANO	APPANOOSE	ADJ	5/79	RATHBUN RWA	
PLEASANT HILL	POLK	CONS		PLEASANT HILL	DES MOINES WTR WKS

COMMUNITIES SERVED FLUORIDATED DRINKING WATER,
BY COUNTY AND WATER SYSTEM WITHIN STATE (AS OF 12/31/92)

IOWA

COMMUNITY	COUNTY	STATUS	FLUOR START DATE	SYSTEM SUPPLYING FLUORIDATED WATER	SOURCE SYSTEM
PLEASANTVILLE	MARION	NATL		PLEASANTVILLE	
PLYMOUTH	CERRO GORDO	ADJ	7/84	PLYMOUTH	
POCAHONTAS	POCAHONTAS	ADJ	2/81	POCAHONTAS	
POLK CITY	POLK	ADJ	4/83	POLK CITY	
PORTSMOUTH	SHELBY	CONS		PORTSMOUTH	SHELBY CO RWD
POSTVILLE	ALLAMAKEE	ADJ	11/65	POSTVILLE	
PRAIRIE CITY	JASPER	ADJ	8/79	PRAIRIE CITY	
PRESCOTT	ADAMS	ADJ	3/84	PRESCOTT	
PRESTON	JACKSON	ADJ	2/82	PRESTON	
PROMISE CITY	WAYNE	ADJ	5/79	RATHBUN RWA	
PULASKI	DAVIS	CONS		PULASKI	RATHBUN RWA
QUIMBY	CHEROKEE	ADJ	5/72	QUIMBY	
RANDALL	HAMILTON	NATL		RANDALL	
RATHBUN	APPANOOSE	ADJ	5/79	RATHBUN RWA	
RED OAK	MONTGOMERY	ADJ	3/62	RED OAK	
REDDING	RINGGOLD	CONS		SOUTHERN IOWA RWA 2	CRESTON
REINBECK	GRUNDY	NATL		REINBECK	
REMSEN	PLYMOUTH	NATL		REMSEN	
RICEVILLE	HOWARD	NATL		RICEVILLE	
RICHLAND	KEOKUK	NATL		RICHLAND	
RIDGEWAY	WINNESHIEK	NATL		RIDGEWAY	
RINARD	CALHOUN	NATL		RINARD	
RINGSTED	EMMET	ADJ	10/82	RINGSTED	
RIVERDALE	SCOTT	ADJ	1/69	IOWA-AMERICAN WTR CO-DAVENPORT	
RIVERSIDE	WASHINGTON	ADJ	1/75	RIVERSIDE	

COMMUNITIES SERVED FLUORIDATED DRINKING WATER,
BY COUNTY AND WATER SYSTEM WITHIN STATE (AS OF 12/31/92)

IOWA

COMMUNITY	COUNTY	STATUS	FLUOR START DATE	SYSTEM SUPPLYING FLUORIDATED WATER	SOURCE SYSTEM
ROCK RAPIDS	LYON	ADJ	2/80	ROCK RAPIDS	
ROCKFORD	FLOYD	ADJ	12/85	ROCKFORD	
ROCKWELL	CERRO GORDO	NATL		ROCKWELL	
ROCKWELL CITY	CALHOUN	NATL		ROCKWELL CITY	
RODMAN	PALO ALTO	NATL		RODMAN	
ROLAND	STORY	NATL		ROLAND	
ROME	HENRY	CONS		ROME	FAIRFIELD
ROSE HILL	MAHASKA	CONS		ROSE HILL	MAHASKA RWS
ROSSIE	CLAY	ADJ	3/85	CLAY CO RWD	
ROYAL	CLAY	CONS		ROYAL	CLAY CO RWD
RUNNELLS	POLK	NATL		RUNNELLS	
RUSSELL	LUCAS	NATL		RUSSELL	
RUTHVEN	PALO ALTO	ADJ	1/68	RUTHVEN	
RYAN	DELAWARE	ADJ	8/84	RYAN	
SAC CITY	SAC	ADJ	3/79	SAC CITY	
SALEM	HENRY	NATL		SALEM	
SALIX	WOODBURY	ADJ	12/86	SALIX	
SANBORN	O'BRIEN	ADJ	9/68	SANBORN	
SCHALLER	SAC	ADJ	9/82	SCHALLER	
SCRANTON	GREENE	ADJ	1/86	SCRANTON	
SEARSBORO	POWESHIEK	NATL		SEARSBORO	
SERGEANT BLUFF	WOODBURY	NATL		SERGEANT BLUFF	
SEYMOUR	WAYNE	CONS		SEYMOUR	RATHBUN RWA
SHANNON CITY	UNION	CONS		SOUTHERN IOWA RWA 2	CRESTON
SHANNON CITY	UNION	CONS		SOUTHERN IOWA RWA 2	CRESTON

COMMUNITIES SERVED FLUORIDATED DRINKING WATER,
BY COUNTY AND WATER SYSTEM WITHIN STATE (AS OF 12/31/92)

IOWA

COMMUNITY	COUNTY	STATUS	FLUOR START DATE	SYSTEM SUPPLYING FLUORIDATED WATER	SOURCE SYSTEM
SHARPSBURG	UNION	CONS		SOUTHERN IOWA RWA 2	CRESTON
SHEFFIELD	FRANKLIN	NATL		SHEFFIELD	
SHELBY	SHELBY	ADJ	9/87	SHELBY	
SHELDON	O'BRIEN	ADJ	9/73	SHELDON	
SHELLSBURG	BENTON	NATL		SHELLSBURG	
SHENANDOAH	PAGE	ADJ	8/62	SHENANDOAH	
SIBLEY	OSCEOLA	ADJ	2/81	SIBLEY	
SIGOURNEY	KEOKUK	ADJ	4/80	SIGOURNEY	
SIOUX CENTER	SIOUX	ADJ	10/61	SIOUX CENTER	
SIOUX CITY	WOODBURY	ADJ	5/73	SIOUX CITY	
SIOUX RAPIDS	BUENA VISTA	ADJ	9/88	SIOUX RAPIDS	
SLATER	STORY	ADJ	10/80	SLATER	
SLOAN	WOODBURY	ADJ	2/87	SLOAN	
SOMERS	CALHOUN	NATL		SOMERS	
SPENCER	CLAY	ADJ	8/64	SPENCER	
SPIRIT LAKE	DICKINSON	ADJ	8/68	SPIRIT LAKE	
SPRINGBROOK	JACKSON	NATL		SPRINGBROOK	
ST ANSGAR	MITCHELL	ADJ	10/57	ST ANSGAR	
ST. ANTHONY	MARSHALL	NATL		ST ANTHONY	
ST. PAUL	LEE	ADJ	5/79	RATHBUN RWA	
STACYVILLE	MITCHELL	ADJ	8/75	STACYVILLE	
STANHOPE	HAMILTON	NATL		STANHOPE	
STANTON	MONTGOMERY	ADJ	8/73	STANTON	
STANWOOD	CEDAR	ADJ	10/68	STANWOOD	
STATE CENTER	MARSHALL	NATL		STATE CENTER	

COMMUNITIES SERVED FLUORIDATED DRINKING WATER,
BY COUNTY AND WATER SYSTEM WITHIN STATE (AS OF 12/31/92)

IOWA

COMMUNITY	COUNTY	STATUS	FLUOR START DATE	SYSTEM SUPPLYING FLUORIDATED WATER	SOURCE SYSTEM
STOCKPORT	VAN BUREN	CONS		STOCKPORT	RATHBUN RWA
STORM LAKE	BUENA VISTA	ADJ	1/67	STORM LAKE	
STORY CITY	STORY	NATL		STORY CITY	
STOUT	GRUNDY	NATL		STOUT	
STRATFORD	WEBSTER	NATL		STRATFORD	
STUART	GUTHRIE	ADJ	7/90	STUART	
SULLY	JASPER	NATL		SULLY	
SUMNER	BREMER	NATL		SUMNER	
SUTHERLAND	O'BRIEN	ADJ	8/83	SUTHERLAND	
SWALEDALE	CERRO GORDO	NATL		SWALEDALE	
SWEA CITY	KOSSUTH	ADJ	6/85	SWEA CITY	
TAMA	TAMA	ADJ	6/86	TAMA	
TEMPLETON	CARROLL	CONS		TEMPLETON	WEST CENTRAL RW NISH
TENNANT	SHELBY	ADJ	8/85	SHELBY CO RWD	
TERRILL	DICKINSON	ADJ	7/84	TERRIL	
THOMPSON	WINNEBAGO	ADJ	2/83	THOMPSON	
THORNTON	CERRO GORDO	NATL		THORNTON	
TIFFIN	JOHNSON	ADJ	5/79	TIFFIN	
TINGLEY	RINGGOLD	CONS		SOUTHERN IOWA RWA 2	CRESTON
TINGLEY	RINGGOLD	CONS		SOUTHERN IOWA RWA 2	CRESTON
TIPTON	CEDAR	ADJ	7/62	TIPTON	
TITONKA	KOSSUTH	NATL		TITONKA	
TOLEDO	TAMA	NATL		TOLEDO	
TRAER	TAMA	NATL		TRAER	
TREYNOR	POTTAWATTAMIE	ADJ	11/85	TREYNOR	

COMMUNITIES SERVED FLUORIDATED DRINKING WATER,
BY COUNTY AND WATER SYSTEM WITHIN STATE (AS OF 12/31/92)

IOWA

COMMUNITY	COUNTY	STATUS	FLUOR START DATE	SYSTEM SUPPLYING FLUORIDATED WATER	SOURCE SYSTEM
TRIPOLI	BREMER	ADJ	11/80	TRIPOLI	
UDELL	APPANOOSE	ADJ	5/79	RATHBUN RWA	
UNIONVILLE	APPANOOSE	ADJ	5/79	RATHBUN RWA	
UNIVERSITY HEIGHTS	JOHNSON	ADJ	8/53	IOWA CITY	
UNIVERSITY PARK	MAHASKA	ADJ	2/65	OSKALOOSA	
URBANA	BENTON	NATL		URBANA	
URBANDALE	POLK	CONS		URBANDALE	DES MOINES WTR WKS
VAIL	CRAWFORD	ADJ	11/87	VAIL	
VALERIA	JASPER	CONS		CENTRAL IOWA RWA (NEWTON)	NEWTON
VAN HORNE	BENTON	NATL		VAN HORNE	
VAN METER	DALLAS	ADJ	9/82	VAN METER	
VAN WERT	DECATUR	CONS		SOUTHERN IOWA RWA 3	LEON
VARINA	POCAHONTAS	ADJ	1/85	VARINA	
VENTURA	CERRO GORDO	ADJ	5/86	VENTURA	
VICTOR	IOWA	ADJ	9/68	VICTOR	
VILLISCA	MONTGOMERY	ADJ	11/63	VILLISCA	
VINCENT	WEBSTER	NATL		VINCENT	
VINTON	BENTON	ADJ	6/74	VINTON	
WADENA	FAYETTE	NATL		WADENA	
WALL LAKE	SAC	ADJ	6/78	WALL LAKE	
WALNUT	POTTAWATTAMIE	NATL		WALNUT	
WAPELLO	LOUISA	ADJ	6/88	WAPELLO	
WASHINGTON	WASHINGTON	NATL		WASHINGTON	
WASHTA	CHEROKEE	NATL		WASHTA	
WATERLOO	BLACK HAWK	ADJ	12/66	WATERLOO	

COMMUNITIES SERVED FLUORIDATED DRINKING WATER,
BY COUNTY AND WATER SYSTEM WITHIN STATE (AS OF 12/31/92)

IOWA

COMMUNITY	COUNTY	STATUS	FLUOR START DATE	SYSTEM SUPPLYING FLUORIDATED WATER	SOURCE SYSTEM
WAUCOMA	FAYETTE	NATL		WAUCOMA	
WAUKEE	DALLAS	CONS		WAUKEE	DES MOINES WTR WKS
WAUKON	ALLAMAKEE	ADJ	10/51	WAUKON	
WAVERLY	BREMER	NATL		WAVERLY	
WAYLAND	HENRY	NATL		WAYLAND	
WEBB	CLAY	CONS		WEBB	CLAY CO RWD
WEBSTER CITY	HAMILTON	NATL		WEBSTER CITY	
WELDON	DECATUR	CONS		SOUTHERN IOWA RWA 3	LEON
WELLMAN	WASHINGTON	NATL		WELLMAN	
WELLSBURG	GRUNDY	NATL		WELLSBURG	
WESLEY	KOSSUTH	NATL		WESLEY	
WEST BEND	KOSSUTH	NATL		WEST BEND	
WEST BRANCH	CEDAR	ADJ	1/70	WEST BRANCH	
WEST BURLINGTON	DES MOINES	NATL		WEST BURLINGTON	
WEST DES MOINES	POLK	NATL		WEST DES MOINES	
WEST LIBERTY	MUSCATINE	NATL		WEST LIBERTY	
WEST OKOBOJI	DICKINSON	CONS		WEST OKOBOJI	MILFORD
WEST POINT	LEE	CONS		WEST POINT	RATHBUN RWA
WESTFIELD	PLYMOUTH	NATL		WESTFIELD	
WESTPHALIA	SHELBY	CONS		WESTPHALIA	SHELBY CO RWD
WESTSIDE	CRAWFORD	CONS		WESTSIDE	WEST CENTRAL RW NISH
WHAT CHEER	KEOKUK	NATL		WHAT CHEER	
WHEATLAND	CLINTON	NATL		WHEATLAND	
WHITTEMORE	KOSSUTH	ADJ	5/70	WHITTEMORE	
WILLIAMS	HAMILTON	NATL		WILLIAMS	

COMMUNITIES SERVED FLUORIDATED DRINKING WATER,
BY COUNTY AND WATER SYSTEM WITHIN STATE (AS OF 12/31/92)

IOWA

COMMUNITY	COUNTY	STATUS	FLUOR START DATE	SYSTEM SUPPLYING FLUORIDATED WATER	SOURCE SYSTEM
WILLIAMSBURG	IOWA	NATL		WILLIAMSBURG	
WILLIAMSON	LUCAS	ADJ	5/79	RATHBUN RWA	
WILTON	MUSCATINE	ADJ	1/71	WILTON	
WINDSOR HEIGHTS	POLK	ADJ	9/59	DES MOINES WTR WKS	
WINFIELD	HENRY	NATL		WINFIELD	
WINTERSET	MADISON	ADJ	1/64	WINTERSET	
WINTHROP	BUCHANAN	ADJ	7/68	WINTHROP	
WOODBINE	HARRISON	ADJ	7/82	WOODBINE	
WOODBURN	CLARKE	CONS		WOODBURN	OSCEOLA
WOODWARD	DALLAS	ADJ	7/70	WOODWARD	
WORTHINGTON	DUBUQUE	NATL		WORTHINGTON	
YORKTOWN	PAGE	CONS		PAGE I RW ASSN	CLARINDA

COMMUNITIES SERVED FLUORIDATED DRINKING WATER,
BY COUNTY AND WATER SYSTEM WITHIN STATE (AS OF 12/31/92)

KANSAS

COMMUNITY	COUNTY	STATUS	FLUOR START DATE	SYSTEM SUPPLYING FLUORIDATED WATER	SOURCE SYSTEM
ALLEN RWD 13		CONS		ALLEN RWD 13	CHANUTE
ARCADIA	CRAWFORD	NATL		ARCADIA	
ARKANSAS CITY	COWLEY	ADJ	4/53	ARKANSAS CITY	
ARMA	CRAWFORD	NATL		ARMA	
ASHLAND	CLARK	ADJ	9/65	ASHLAND	
ATCHISON	ATCHISON	ADJ	7/69	ATCHISON	
ATWOOD	RAWLINS	NATL		ATWOOD	
BALDWIN	DOUGLAS	ADJ	0/00	LAWRENCE	
BASSETT (ANNEXED)	ALLEN	ADJ	0/00	IOLA	
BIRD CITY	CHEYENNE	NATL		BIRD CITY	
BONNER SPRINGS	WYANDOTTE	ADJ	12/59	BONNER SPRINGS	
BREWSTER	THOMAS	NATL		BREWSTER	
BROOKEVILLE	ELLSWORTH	ADJ	0/00	ELLSWORTH CO RWD #1/POST ROCK	
BURDETT	PAWNEE	NATL		BURDETT	
BURLINGTON	COFFEY	ADJ	6/59	BURLINGTON	
BURNS	MARION	NATL		BURNS	
CAPALDO		NATL		CAPALDO	
CHANUTE	NEOSHO	ADJ	9/56	CHANUTE	
CHEROKEE	CRAWFORD	NATL		CHEROKEE	
CHICOPEE WD	CRAWFORD	ADJ	0/00	PITTSBURG	
CIMARRON	GRAY	NATL		CIMARRON	
COFFEYVILLE	MONTGOMERY	ADJ	10/52	COFFEYVILLE	
COLBY	THOMAS	NATL		COLBY	
COLUMBUS	CHEROKEE	NATL		COLUMBUS	
COOLIDGE	HAMILTON	NATL		COOLIDGE	

COMMUNITIES SERVED FLUORIDATED DRINKING WATER,
BY COUNTY AND WATER SYSTEM WITHIN STATE (AS OF 12/31/92)

KANSAS

COMMUNITY	COUNTY	STATUS	FLUOR START DATE	SYSTEM SUPPLYING FLUORIDATED WATER	SOURCE SYSTEM
COUNCIL GROVE	MORRIS	ADJ	7/58	COUNCIL GROVE	
COUNTRYSIDE	JOHNSON	ADJ		JOHNSON WD 1	
DEARING	MONTGOMERY	CONS		DEARING	COFFEYVILLE
DEERFIELD	KEARNY	NATL		DEERFIELD	
DERBY	SELGWICK	NATL		DERBY	
DIGHTON	LANE	NATL		DIGHTON	
DODGE CITY	FORD	NATL		DODGE CITY	
DORANCE	RUSSELL	ADJ	0/00	ELLSWORTH CO RWD #1/POST ROCK	
DOUGLASS	BUTLER	CONS		DOUGLAS	EL DORADO
DOWNNS	OSBORNE	ADJ	0/00	DOWNNS	
EDGERTON	JOHNSON	ADJ		JOHNSON WD 1	
EDWARDSVILLE	WYANDOTTE	ADJ	0/00	KANSAS CITY	
EDWARDSVILLE	WYANDOTTE	CONS		EDWARDSVILLE	KANSAS CITY
EL DORADO	BUTLER	ADJ	9/52	EL DORADO	
ELKHART	MORTON	NATL		ELKHART	
ELLINWOOD	BARTON	NATL		ELLINWOOD	
ELLSWORTH	ELLSWORTH	ADJ	2/66	ELLSWORTH	
ELWOOD	DONIPHAN	CONS		ELWOOD	ST. JOE MO.
EMPORIA	LYON	ADJ	9/59	EMPORIA	
EUREKA	GREENWOOD	ADJ	5/58	EUREKA	
FAIRWAY	JOHNSON	ADJ		JOHNSON WD 1	
FOWLER	MEADE	NATL		FOWLER	
FREDONIA	WILSON	ADJ	0/00	FREDONIA	
FT LEAVENWORTH	LEAVENWORTH	ADJ	2/56	FT LEAVENWORTH	
FT RILEY	RILEY	ADJ	8/64	FT RILEY	

COMMUNITIES SERVED FLUORIDATED DRINKING WATER,
BY COUNTY AND WATER SYSTEM WITHIN STATE (AS OF 12/31/92)

KANSAS

COMMUNITY	COUNTY	STATUS	FLUOR START DATE	SYSTEM SUPPLYING FLUORIDATED WATER	SOURCE SYSTEM
FT SCOTT	BOURBON	ADJ	6/52	FT SCOTT	
GARDEN CITY	FINNEY	NATL		GARDEN CITY	
GARDNER	JOHNSON	ADJ	12/66	GARDNER	
GARNETT	ANDERSON	ADJ	6/52	GARNETT	
GAS CITY	ALLEN	CONS		GAS CITY	IOLA
GAS CITY	ALLEN	ADJ	0/00	IOLA	
GIRARD	CRAWFORD	NATL		GIRARD	
GOODLAND	SHERMAN	NATL		GOODLAND	
GORHAM	RUSSELL	ADJ	0/00	ELLSWORTH CO RWD #1/POST ROCK	
GRAINFIELD	GOVE	NATL		GRAINFIELD	
GREAT BEND	BARTON	NATL		GREAT BEND	
GRINNELL	GOVE	NATL		GRINNELL	
HANSTON	HODGEMAN	NATL		HANSTON	
HARVEYWILLE	WABAUNSEE	ADJ	0/00	HARVEYVILLE	
HAYS	ELLIS	ADJ	8/52	HAYS	
HERINGTON	DICKINSON	ADJ	7/61	HERINGTON	
HERNDON	RAWLINS	NATL		HERNDON	
HILL CITY	GRAHAM	NATL		HILL CITY	
HILLSBORO	MARION	NATL		HILLSBORO	
HOLCOMB	FINNEY	NATL		HOLCOMB	
HOXIE	SHERIDAN	NATL		HOXIE	
HOYT	JACKSON	ADJ	0/00	TOPEKA	
INDEPENDENCE	MONTGOMERY	ADJ	8/55	INDEPENDENCE	
IOLA	ALLEN	ADJ	12/52	IOLA	
JOHNSON	STANTON	NATL		JOHNSON	

COMMUNITIES SERVED FLUORIDATED DRINKING WATER,
BY COUNTY AND WATER SYSTEM WITHIN STATE (AS OF 12/31/92)

KANSAS

COMMUNITY	COUNTY	STATUS	FLUOR START DATE	SYSTEM SUPPLYING FLUORIDATED WATER	SOURCE SYSTEM
JUNCTION CITY	GEARY	ADJ	1/52	JUNCTION CITY	
KANORADO	SHERMAN	NATL		KANORADO	
KANSAS CITY	WYANDOTTE	ADJ	0/00	KANSAS CITY	
KANSAS STATE UNIV	RILEY	ADJ		MANHATTAN	
KINCAID	ANDERSON	CONS		KINCAID	IOLA
KINCAID	ALLEN	ADJ	0/00	IOLA	
KINSLEY	EDWARDS	ADJ	0/00	KINSLEY	
KIOWA	BARBER	ADJ	0/00	KIOWA	
KISMET	SEWARD	NATL		KISMET	
LA VERGE	ALLEN	ADJ	0/00	IOLA	
LAHARPE	ALLEN	CONS		LAHARPE	IOLA
LAKE QUIVIRA	JOHNSON	ADJ		JOHNSON WD 1	
LAKIN	KEARNY	NATL		LAKIN	
LANCASTER	ATCHISON	CONS		LANCASTER	ATCHISON CO RWD 5
LARNED	PAWNEE	NATL		LARNED	
LATHAM	BUTLER	CONS		LATHAM	EL DORADO
LAWRENCE	DOUGLAS	ADJ	0/00	LAWRENCE	
LEAWOOD	JOHNSON	ADJ		JOHNSON WD 1	
LENEXA	JOHNSON	ADJ		JOHNSON WD 1	
LEOTI	WICHITA	NATL		LEOTI	
LIEBENTHAL	RUSH	NATL		LIEBENTHAL	
LINCOLN	LINCOLN	ADJ	6/71	LINCOLN	
LURAY	RUSSELL	ADJ	0/00	ELLSWORTH CO RWD #1/POST ROCK	
LYONS	RICE	ADJ	5/58	LYONS	
MAHASKA	WASHINGTON	NATL		MAHASKA	

COMMUNITIES SERVED FLUORIDATED DRINKING WATER,
BY COUNTY AND WATER SYSTEM WITHIN STATE (AS OF 12/31/92)

KANSAS

COMMUNITY	COUNTY	STATUS	FLUOR START DATE	SYSTEM SUPPLYING FLUORIDATED WATER	SOURCE SYSTEM
MANHATTAN	RILEY	ADJ	10/54	MANHATTAN	
MANTER	STANTON	NATL		MANTER	
MARION	MARION	ADJ	12/58	MARION	
MC CRACKEN	RUSH	NATL		MC CRACKEN	
MC CUNE	CRAWFORD	NATL		MC CUNE	
MC DONALD	RAWLINS	NATL		MC DONALD	
MCCONNELL AFB	SEDGWICK	ADJ	/61	MCCONNELL AFB	
MEADE	MEADE	NATL		MEADE	
MELVERN	OSAGE	NATL		MELVERN	
MERRIAM	JOHNSON	ADJ		JOHNSON WD 1	
MISSION	JOHNSON	ADJ		JOHNSON WD 1	
MISSION HILLS (PART)	JOHNSON	ADJ		JOHNSON WD 1	
MISSION WOODS	JOHNSON	ADJ		JOHNSON WD 1	
MORAN	ALLEN	ADJ	0/00	IOLA	
MOSCOW	STEVENS	NATL		MOSCOW	
MOUNDRIDGE	MCPHERSON	ADJ	7/79	MOUNDRIDGE	
MULBERRY	CRAWFORD	NATL		MULBERRY	
NARKA	REPUBLIC	NATL		NARKA	
NEMAHA RWD 2	NEMAHA	ADJ	0/00	SENECA	
NEODESHA	WILSON	ADJ	5/69	NEODESHA	
NESS CITY	NESS	NATL		NESS CITY	
NICKERSON	RENO	NATL		NICKERSON	
OFFERLE	EDWARDS	NATL		OFFERLE	
OLATHE	JOHNSON	ADJ	3/60	OLATHE	
OLPE	LYON	CONS		OLPE	EMPORIA

COMMUNITIES SERVED FLUORIDATED DRINKING WATER,
BY COUNTY AND WATER SYSTEM WITHIN STATE (AS OF 12/31/92)

KANSAS

COMMUNITY	COUNTY	STATUS	FLUOR START DATE	SYSTEM SUPPLYING FLUORIDATED WATER	SOURCE SYSTEM
OSAGE CITY	OSAGE	ADJ	2/67	OSAGE CITY	
OSAGE CO RWD 2	OSAGE	NATL		OSAGE CO RWD 2	
OSAGE CO RWD 4	OSAGE	NATL		OSAGE CO RWD 4	
OSAWATOMIE	MIAMI	ADJ	8/54	OSAWATOMIE	
OSAWATOMIE ST HOSP	MIAMI	ADJ		OSAWATOMIE	
OTTAWA	FRANKLIN	ADJ	9/46	OTTAWA	
OVERBROOK	OSAGE	ADJ	9/99	OVERBROOK	
OVERLAND PARK	JOHNSON	ADJ		JOHNSON WD 1	
PAOLA	MIAMI	ADJ	3/53	PAOLA	
PARADISE	RUSSELL	NATL		PARADISE	
PARADISE	RUSSELL	ADJ	0/00	ELLSWORTH CO RWD #1/POST ROCK	
PARSONS	LABETTE	ADJ	9/53	PARSONS	
PHILLIPSBURG	PHILLIPS	ADJ	4/61	PHILLIPSBURG	
PITTSBURG	CRAWFORD	ADJ	0/00	PITTSBURG	
PLAINS	MEADE	NATL		PLAINS	
POTWIN	BUTLER	CONS		POTWIN	EL DORADO
PRAIRIE VILLAGE	JOHNSON	ADJ		JOHNSON WD 1	
PROTECTION	COMANCHE	ADJ	0/00	PRPTECTION	
PUBLIC WHOLESALE WSD 8	BUTLER	CONS		PUBLIC WHOLESALE WSD 8	EL DORADO
QUINCY	GREENWOOD	CONS		GREENWOOD CO RWD 2	EUREKA
QUINTER	GOVE	NATL		QUINTER	
READING	LYON	ADJ		OSAGE CITY	
REXFORD	THOMAS	NATL		REXFORD	
ROELAND PARK	JOHNSON	ADJ		JOHNSON WD 1	
ROSE HILL	BUTLER	NATL		ROSE HILL	

COMMUNITIES SERVED FLUORIDATED DRINKING WATER,
BY COUNTY AND WATER SYSTEM WITHIN STATE (AS OF 12/31/92)

KANSAS

COMMUNITY	COUNTY	STATUS	FLUOR START DATE	SYSTEM SUPPLYING FLUORIDATED WATER	SOURCE SYSTEM
SABETHA	NEMAHA	ADJ	1/68	SABETHA	
SALINA	SALINE	ADJ	9/69	SALINA	
SALINA CO RWD 3	SALINE	ADJ		SALINA	
SATANTA	HASKELL	NATL		SATANTA	
SCAMMON	CHEROKEE	NATL		SCAMMON	
SCOTT CITY	SCOTT	NATL		SCOTT CITY	
SELDEN	SHERIDAN	NATL		SELDEN	
SENECA	NEMAHA	ADJ	0/00	SENECA	
SHARON SPRINGS	WALLACE	NATL		SHARON SPRINGS	
SHAWNEE	JOHNSON	ADJ		JOHNSON WD 1	
SPEARVILLE	FORD	NATL		SPEARVILLE	
ST FRANCIS	CHEYENNE	NATL		ST FRANCIS	
STAFFORD	STAFFORD	ADJ	9/62	STAFFORD	
STERLING	RICE	NATL		STERLING	
SUBLETTE	HASKELL	NATL		SUBLETTE	
SUMMERFIELD	MARSHALL	NATL		SUMMERFIELD	
SUMNER CO RWD 4	SUMNER	ADJ		ARKANSAS CITY	
SUSANK	BARTON	NATL		SUSANK	
TOPEKA	SHAWNEE	ADJ	0/00	TOPEKA	
TRIBUNE	GREELEY	NATL		TRIBUNE	
ULYSSES	GRANT	NATL		ULYSSES	
WALDO	RUSSELL	ADJ	0/00	ELLSWORTH CO RWD #1/POST ROCK	
WALLACE	WALLACE	NATL		WALLACE	
WALNUT	CRAWFORD	CONS		WALNUT	PITTSBURG
WATHENA	DONIPHAN	CONS		WATHENA	ST. JOE MO.

COMMUNITIES SERVED FLUORIDATED DRINKING WATER,
 BY COUNTY AND WATER SYSTEM WITHIN STATE (AS OF 12/31/92)

KANSAS

COMMUNITY	COUNTY	STATUS	FLUOR START DATE	SYSTEM SUPPLYING FLUORIDATED WATER	SOURCE SYSTEM
WEIR CITY	CHEROKEE	NATL		WEIR CITY	
WELLINGTON	SUMNER	ADJ	0/00	WELLINGTON	
WELLSVILLE	FRANKLIN	ADJ	0/00	LAWRENCE	
WEST MINERAL	CHEROKEE	NATL		WEST MINERAL	
WESTWOOD	JOHNSON	ADJ		JOHNSON WD 1	
WESTWOOD HILLS (PART)	JOHNSON	ADJ		JOHNSON WD 1	
WHITEWATER	BUTLER	CONS		WHITEWATER	EL DORADO
WYANDOTTE	WYANDOTTE	CONS		WYANDOTTE CO RWD 1C	KANSAS CITY
YATES CENTER	WOODSON	ADJ	2/55	YATES CENTER	

COMMUNITIES SERVED FLUORIDATED DRINKING WATER,
BY COUNTY AND WATER SYSTEM WITHIN STATE (AS OF 12/31/92)

KENTUCKY

COMMUNITY	COUNTY	STATUS	FLUOR START DATE	SYSTEM SUPPLYING FLUORIDATED WATER	SOURCE SYSTEM
ADAIRVILLE	LOGAN	ADJ	10/65	ADAIRVILLE WATER WORKS	
ALBANY	CLINTON	ADJ	11/65	ALBANY WATER WORKS	
ARTEMUS	KNOX	ADJ	/70	EAST KNOX WD	
ASHLAND	BOYD	ADJ	11/52	ASHLAND WATER WORKS	
AUBURN	LOGAN	ADJ	0/77	AUBURN WATER DEPT	
AUGUSTA	BRACKEN	ADJ	2/76	AUGUSTA MUN WD	
BARBOURVILLE	KNOX	ADJ	6/69	BARBOURVILLE WAT & ELEC	
BARDSTOWN	NELSON	ADJ	11/61	BARDSTOWN MUN WD	
BARDWELL	CARLISLE	ADJ	4/57	BARDWELL CITY UTIL	
BARKLEY LAKE	TRIGG	ADJ	10/71	BARKLEY LAKE WD	
BARLOW	BALLARD	ADJ	11/89	BARLOW W & S	
BAXTER	HARLAN	ADJ	2/72	HARLAN MUN WW	
BEATTYVILLE	LEE	ADJ	5/58	BEATTYVILLE WATER WORKS	
BEDFORD	TRIMBLE	ADJ	2/75	TRIMBLE CO WD 1	
BENHAM	HARLAN	ADJ	11/69	BENHAM WATER PLANT	
BENTON	MARSHALL	ADJ	11/57	BENTON WATER-SEWER SYSTEM	
BEREA	MADISON	ADJ	3/62	BEREA COLLEGE WATER DEPT	
BEVERLY	BELL	ADJ	7/77	RED BIRD MISSION	
BONNIEVILLE	HART	CONS		BONNIEVILLE WATER DIST	GREEN RIVER VALLEY WD
BOONEVILLE	OWSLEY	ADJ	12/68	BOONEVILLE WATER DEPT	
BOWLING GREEN	WARREN	ADJ	5/68	BOWLING GREEN MUN UTIL	
BRANDENBURG	MEADE	ADJ	5/73	BRANDENBURG WATER WORKS	
BROOKSVILLE	BRACKEN	ADJ	4/67	BRACKEN CO WD 1	
BROWNSVILLE	EDMONSON	ADJ	11/75	EDMONDSON CO WD	
BUCKNER	OLDHAM	ADJ		OLDHAM CO WD	

COMMUNITIES SERVED FLUORIDATED DRINKING WATER,
BY COUNTY AND WATER SYSTEM WITHIN STATE (AS OF 12/31/92)

KENTUCKY

COMMUNITY	COUNTY	STATUS	FLUOR START DATE	SYSTEM SUPPLYING FLUORIDATED WATER	SOURCE SYSTEM
BURKESVILLE	CUMBERLAND	ADJ	10/53	BURKESVILLE WATER WORKS	
BURNSIDE	PULASKI	ADJ	2/75	BURNSIDE WATER CO	
CADIZ	TRIGG	ADJ	11/65	CADIZ MUN WC	
CALHOUN	MCLEAN	ADJ	11/53	CALHOUN WATER WORKS	
CALVERT CITY	MARSHALL	ADJ	12/60	CALVERT CITY MUN WD	
CAMPBELLSBURG	HENRY	ADJ	10/71	HENRY COUNTY WD 2	
CAMPBELLSVILLE	TAYLOR	ADJ	3/64	CAMPBELLSVILLE MUN WS	
CAMPTON	WOLFE	ADJ	10/70	CAMPTON WATER PLANT	
CANEYVILLE	GRAYSON	ADJ	6/75	CANEYVILLE MUN WW	
CARLISLE	NICHOLAS	ADJ	10/67	CARLISLE WATER DEPT	
CARROLLTON	CARROLL	ADJ	9/62	CARROLLTON UTILITIES	
CENTRAL CITY	MUHLENBERG	ADJ	3/52	CENTRAL CITY W & S SYSTEM	
CLAY CITY	POWELL	ADJ	0/75	CLAY CITY WATER PLANT	
CLINTON	HICKMAN	ADJ	11/72	KENTUCKY WATER SVC CO	
CLOVERPORT	BRECKINRIDGE	ADJ	12/75	CLOVERPORT W & S SYSTEM	
COLUMBIA	ADAIR	ADJ	11/66	COLUMBIA UTIL COMM	
CORBIN	WHITLEY	ADJ	12/67	CORBIN UTIL COMM	
CRITTENDEN	GRANT	ADJ		BULLOCK PEN WD	
CUMBERLAND	HARLAN	ADJ	12/54	CUMBERLAND MUN WW	
CYNTHIANA	HARRISON	ADJ	3/52	CYNTHIANA MUN WW	
DANVILLE	BOYLE	ADJ	7/54	DANVILLE CITY WATER WORKS	
DAWSON SPRINGS	HOPKINS	ADJ	/65	DAWSON SPRINGS W & S	
DOE VALLEY	MEADE	ADJ	0/78	DOE VALLEY UTIL INC	
DOVER	MASON	ADJ	0/77	WESTERN MASON CO WD	
EARLINGTON	HOPKINS	ADJ	6/75	EARLINGTON W & S SYSTEM	

COMMUNITIES SERVED FLUORIDATED DRINKING WATER,
BY COUNTY AND WATER SYSTEM WITHIN STATE (AS OF 12/31/92)

KENTUCKY

COMMUNITY	COUNTY	STATUS	FLUOR START DATE	SYSTEM SUPPLYING FLUORIDATED WATER	SOURCE SYSTEM
EDDYVILLE	LYON	ADJ	9/75	EDDYVILLE WATER DEPT	
EDMONTON	METCALFE	CONS		EDMONTON WATER WORKS	GLASGOW WC 1
ELIZABETHTOWN (PART)	HARDIN	ADJ	7/51	ELIZABETHTOWN WD A&B	
ELKHORN CITY	PIKE	ADJ	0/78	ELKHORN CITY WD	
ELKTON	TODD	CONS		ELKTON W & S WORKS	TODD CO WD
EVARTS	HARLAN	ADJ	11/69	EVARTS MUN WATER PLANT	
EWING	NICHOLAS	ADJ	0/00	WESTERN FLEMING WD	
FALMOUTH	PENDLETON	ADJ	7/74	FALMOUTH WATER DEPT	
FANCY FARM	GRAVES	ADJ	0/76	FANCY FARM WD	
FLEMINGSBURG	FLEMING	ADJ	/70	FLEMINGSBURG UTIL	
FORDSVILLE	OHIO	ADJ	0/75	FORDSVILLE WD	
FORT THOMAS	CAMPBELL	ADJ	0/78	NEWPORT WATER WORKS	
FRANKFORT	FRANKLIN	ADJ	9/57	FRANKFORT ELEC & WAT PLANT	
FRANKLIN	SIMPSON	ADJ	1/64	FRANKLIN WATER WORKS	
FT KNOX (PART)	HARDIN	ADJ	0/00	FT KNOX CENTRAL A&B	
FT MITCHELL	KENTON	ADJ	7/67	KENTON CO WD 1	
FULTON	FULTON	ADJ	9/73	FULTON MUN WS	
GEORGETOWN	SCOTT	ADJ		GEORGETOWN MUN WS	
GHENT	CARROLL	ADJ	12/75	CARROLL CO WD 1	
GLASGOW	BARREN	ADJ	12/52	GLASGOW WC 1	
GOSHEN	OLDHAM	ADJ	0/78	GOSHEN UTILITIES INC	
GRAND RIVERS	LIVINGSTON	ADJ	2/76	GRAND RIVERS WS	
GRAYSON	CARTER	ADJ	8/64	GRAYSON UTIL COMM	
GREENSBURG	GREEN	ADJ	4/51	GREENSBURG WATER WORKS	
GREENUP	GREENUP	ADJ	0/76	GREENUP W&S COMM	

COMMUNITIES SERVED FLUORIDATED DRINKING WATER,
BY COUNTY AND WATER SYSTEM WITHIN STATE (AS OF 12/31/92)

KENTUCKY

COMMUNITY	COUNTY	STATUS	FLUOR START DATE	SYSTEM SUPPLYING FLUORIDATED WATER	SOURCE SYSTEM
GREENVILLE	MUHLENBERG	ADJ	11/61	GREENVILLE UTIL COMM	
GUTHRIE	TODD	ADJ		GUTHRIE WATER WORKS	
HARDIN	MARSHALL	CONS		HARDIN WATER SYSTEM	BENTON WATER-SEWER SYSTEM
HARDINSBURG	BRECKINRIDGE	ADJ	10/64	HARDINSBURG/ROUGH RIVER W.P.	
HARDYVILLE	HART	ADJ	6/73	GREEN RIVER VALLEY WD	
HARRODSBURG	MERCER	ADJ	5/58	HARRODSBURG MUN WD	
HARTFORD	OHIO	ADJ	2/76	HARTFORD MUN WW	
HAWESVILLE	HANCOCK	ADJ	/74	HAWESVILLE WATER WORKS	
HAZARD	PERRY	ADJ	3/57	HAZARD WATER DEPT	
HENDERSON	HENDERSON	ADJ	3/62	HENDERSON MUN W&S DEPT	
HICKMAN	FULTON	ADJ	6/62	HICKMAN WATER DEPT	
HICKORY	GRAVES	ADJ	1/76	HICKORY WD	
HINDMAN	KNOTT	ADJ	/70	HINDMAN WATER DEPT	
HODGENVILLE	LARUE	ADJ	12/62	HODGENVILLE WD	
HOPKINSVILLE	CHRISTIAN	ADJ	8/51	HOPKINSVILLE S&WW COMM	
HYDEN	LESLIE	ADJ	/70	HYDEN LESLIE CO WD	
INEZ	MARTIN	ADJ	6/70	MARTIN CO WD 1	
IRVINE	ESTILL	ADJ	11/65	IRVINE MUN UTIL	
IRVINGTON	BRECKINRIDGE	CONS		IRVINGTON WS	HARDINSBURG/ROUGH RIVER W.P.
ISLAND	MCLEAN	ADJ	6/75	ISLAND WATER DEPT	
JACKSON	BREATHITT	ADJ	5/63	JACKSON MUN WW	
JAMESTOWN	RUSSELL	ADJ	7/69	JAMESTOWN MUN WW	
JENKINS	LETCHER	ADJ	11/69	JENKINS WATER SYSTEM	
JONATHAN CREEK	MARSHALL	ADJ	6/75	JONATHAN CREEK WA	
KUTTAWA	LYON	ADJ	9/75	KUTTAWA WATER SUPPLY	

COMMUNITIES SERVED FLUORIDATED DRINKING WATER,
BY COUNTY AND WATER SYSTEM WITHIN STATE (AS OF 12/31/92)

KENTUCKY

COMMUNITY	COUNTY	STATUS	FLUOR START DATE	SYSTEM SUPPLYING FLUORIDATED WATER	SOURCE SYSTEM
LACENTER	BALLARD	ADJ	11/75	LACENTER MUN WC	
LACENTER	BALLARD	ADJ	5/89	BANADANA W.W.	
LAKE CITY	LIVINGSTON	ADJ	2/76	LAKE CITY WD	
LANCASTER	GARRARD	ADJ	12/52	LANCASTER WATER WORKS	
LAUREL CO WD 2	LAUREL	ADJ	0/76	LAUREL CO WD 2	
LAWRENCEBURG	ANDERSON	ADJ	6/56	LAWRENCEBURG W&S DEPT	
LEBANON	MARION	ADJ		LEBANON WATER WORKS CO	
LEDBETTER	LIVINGSTON	ADJ	2/76	LEDBETTER WD	
LEITCHFIELD	GRAYSON	ADJ	6/70	LEITCHFIELD WATER WORKS	
LEWISBURG	LOGAN	CONS		LEWISBURG WATER WORKS	NORTH LOGAN WD
LEWISPORT	HANCOCK	ADJ	6/75	LEWISPORT MUN WW	
LEXINGTON	FAYETTE	ADJ	4/54	KENTUCKY-AMERICAN WC/KR	
LIBERTY	CASEY	ADJ	7/73	LIBERTY WATER WORKS	
LIVERMORE	MCLEAN	ADJ	10/75	LIVERMORE WATER WORKS	
LIVINGSTON	ROCKCASTLE	CONS		LIVINGSTON MUN WW	LAUREL CO WD 2
LIVINGSTON	LAUREL	ADJ	0/76	LAUREL CO WD 2	
LONDON	LAUREL	ADJ	8/67	LONDON UTIL COMM	
LOUISA	LAWRENCE	ADJ	11/62	LOUISA WATER DEPT	
LOUISVILLE	JEFFERSON	ADJ	8/51	LOUISVILLE WATER CO	
LYNCH	HARLAN	ADJ	6/57	LYNCH WATER PLANT	
MADISONVILLE	HOPKINS	ADJ	11/70	MADISONVILLE LIGHT/WTR 1	
MANCHESTER	CLAY	ADJ	8/65	MANCHESTER WATER WORKS	
MARION	CRITTENDEN	ADJ	1/72	MARION WATER DEPT	
MARROWBONE	CUMBERLAND	ADJ	10/75	MARROWBONE WAT DIST	
MARTIN	FLOYD	CONS		MARTIN WATER DEPT	PRESTONSBURG WATER CO

COMMUNITIES SERVED FLUORIDATED DRINKING WATER,
BY COUNTY AND WATER SYSTEM WITHIN STATE (AS OF 12/31/92)

KENTUCKY

COMMUNITY	COUNTY	STATUS	FLUOR START DATE	SYSTEM SUPPLYING FLUORIDATED WATER	SOURCE SYSTEM
MAYFIELD (PART)	GRAVES	ADJ	1/76	CONSUMERS WD A&B	
MAYFIELD (PART)	GRAVES	ADJ	1/76	HARDEMAN WATER DIST	
MAYFIELD (PART)	GRAVES	ADJ	9/52	MAYFIELD ELEC/WATER SYSTEM	
MAYSVILLE	MASON	ADJ	4/51	MAYSVILLE UTIL COMM	
MCKEE	JACKSON	ADJ	/70	MCKEE WATER WORKS	
MIDDLESBORO	BELL	ADJ		KENTUCKY WS CO INC	
MIDWAY	WOODFORD	CONS		MIDWAY MUN WW	KENTUCKY-AMERICAN WC/KR
MILLERSBURG	BOURBON	ADJ		MILLERSBURG MUN WW	
MONTGOMERY CO WD 1	MONTGOMERY	CONS		MONTGOMERY CO WD 1	MT STERLING WATER WORKS
MONTICELLO	WAYNE	ADJ		MONTICELLO W&S COMM	
MOOREHEAD STATE UNIV	ROWAN	ADJ	6/53	MOREHEAD STATE UNIV WP	
MOREHEAD	ROWAN	ADJ	10/68	MOREHEAD UTIL PLANT	
MORGANFIELD	UNION	ADJ	/70	MORGANFIELD WATER WORKS	
MORGANTOWN	BUTLER	ADJ	9/63	MORGANTOWN WATER SYSTEM	
MORTON'S GAP	HOPKINS	CONS		MORTON'S GAP WD	SOUTH HOPKINS WD
MT STERLING	MONTGOMERY	ADJ	3/60	MT STERLING WATER WORKS	
MT VERNON	ROCKCASTLE	ADJ	12/70	MT VERNON WATER WORKS	
MURRAY	CALLOWAY	ADJ	11/59	MURRAY WATER SYSTEM	
NEW HAVEN	NELSON	CONS		NEW HAVEN MUN WW	BARDSTOWN MUN WD
NICHOLASVILLE	JESSAMINE	ADJ	0/00	NICHOLASVILLE WATER DEPT	
NORTH MARSHALL WD 1	MARSHALL	ADJ	7/78	NORTH MARSHALL WD 1	
NORTH MIDDLETOWN	BOURBON	ADJ	7/78	NORTH MIDDLETOWN WD	
OAK GROVE	CHRISTIAN	ADJ	3/79	OAK GROVE UTIL CO	
OHIO COUNTY WD	OHIO	ADJ		OHIO COUNTY WD	
OLIVE HILL	CARTER	ADJ	6/73	OLIVE HILL MUN WW	

COMMUNITIES SERVED FLUORIDATED DRINKING WATER,
BY COUNTY AND WATER SYSTEM WITHIN STATE (AS OF 12/31/92)

KENTUCKY

COMMUNITY	COUNTY	STATUS	FLUOR START DATE	SYSTEM SUPPLYING FLUORIDATED WATER	SOURCE SYSTEM
OWENSBORO	DAVISS	ADJ	9/53	OWENSBORO MUN UTIL	
OWENTON	OWEN	ADJ	6/73	OWENTON CITY WW	
OWINGSVILLE	BATH	ADJ	6/73	OWINGSVILLE CITY WD	
PADUCAH	MCCRACKEN	ADJ	11/66	PADUCAH WATER WORKS	
PAINTSVILLE	JOHNSON	ADJ	4/52	PAINTSVILLE MUN WW	
PARIS	BOURBON	ADJ	3/63	PARIS WATER WORKS	
PEMBROKE	CHRISTIAN	ADJ	6/75	PEMBROKE WATER WORKS	
PIKEVILLE	PIKE	ADJ	8/59	PIKEVILLE WATER DEPT	
PINEVILLE	BELL	ADJ	9/67	PINEVILLE WATER SYSTEM	
PIPPA PASSES	KNOTT	ADJ	0/77	CANEY CREEK WD	
PRESTONSBURG	FLOYD	ADJ	7/58	PRESTONSBURG WATER CO	
PRINCETON	CALDWELL	ADJ	6/66	PRINCETON UTILITY COMM	
PROVIDENCE	WEBSTER	ADJ	7/66	PROVIDENCE WATER WORKS	
RADCLIFF (PART)	HARDIN	ADJ	0/00	HARDIN CO WD 1	
RECTORVILLE	MASON	ADJ	10/89	RECTORVILLE/L. LEWIS WATER	
REIDLAND	MCCRACKEN	ADJ	9/75	REIDLAND WATER DIST	
RICHMOND	MADISON	ADJ	8/67	RICHMOND WTR/GAS/SEWER WORKS	
ROCHESTER	BUTLER	ADJ	3/76	ROCHESTER WATER DIST	
ROCKPORT	OHIO	ADJ	2/76	ROCKPORT WATER WORKS	
RUSSELL	GREENUP	ADJ	7/74	RUSSELL WATER CO	
RUSSELL SPRINGS	RUSSELL	ADJ		RUSSELL SPRINGS W&S SYSTEM	
RUSSELLVILLE	LOGAN	ADJ	9/65	RUSSELLVILLE MUN WW	
SALYERSVILLE	MAGOFFIN	ADJ	0/76	SALYERSVILLE MUN WATER	
SANDY HOOK	ELLIOTT	ADJ	12/75	SANDY HOOK WD	
SCOTTSVILLE	ALLEN	ADJ	10/60	SCOTTSVILLE WATER DEPT	

COMMUNITIES SERVED FLUORIDATED DRINKING WATER,
BY COUNTY AND WATER SYSTEM WITHIN STATE (AS OF 12/31/92)

KENTUCKY

COMMUNITY	COUNTY	STATUS	FLUOR START DATE	SYSTEM SUPPLYING FLUORIDATED WATER	SOURCE SYSTEM
SEDALIA	GRAVES	ADJ	1/76	SEDALIA WATER DIST	
SHARPSBURG	BATH	CONS		SHARPSBURG WD	BATH COUNTY WD
SHELBYVILLE	SHELBY	ADJ	3/64	SHELBYVILLE W & S COMM	
SHEPHERDSVILLE	BULLITT	CONS		SALT RIVER WD	LOUISVILLE WATER CO
SHEPHERDSVILLE	BULLITT	CONS		SHEPHERDSVILLE WATER CO	LOUISVILLE WATER CO
SMITHLAND	LIVINGSTON	ADJ	6/76	SMITHLAND W & S SYSTEM	
SOMERSET	PULASKI	ADJ	2/67	SOMERSET	
SOUTH SHORE	GREENUP	ADJ		SOUTH SHORE WW	
SPRINGFIELD	WASHINGTON	ADJ	11/58	SPRINGFIELD WATER WORKS	
STAMPING GROUND	SCOTT	ADJ	7/75	STAMPING GROUND WW	
STANFORD	LINCOLN	ADJ	5/66	STANFORD WATER WORKS	
STANTON	POWELL	ADJ	5/73	STANTON WATER WORKS	
STURGISS	UNION	ADJ	0/00	STURGISS WW	
SYMSONIA	GRAVES	ADJ		SYMSONIA WATER DIST	
TAYLORSVILLE	SPENCER	ADJ	3/60	TAYLORSVILLE WATER WORKS	
TODD CO WD	TODD	ADJ		TODD CO WD	
TOMPKINSVILLE	MONROE	ADJ		TOMPKINSVILLE WATER WORKS	
TRENTON	TODD	ADJ	6/75	TRENTON WATER WORKS	
TYNER	JACKSON	ADJ	1/74	JACKSON CO WD ASSN	
UNIONTOWN	UNION	ADJ	/70	UNIONTOWN W & S DEPT	
VANCEBURG	LEWIS	ADJ	10/58	VANCEBURG UTILITIES	
VERSAILLES	WOODFORD	ADJ		VERSAILLES WS 1	
VINE GROVE	HARDIN	CONS		VINE GROVE WD	HARDIN CO WD 1
WALLINS	HARLAN	ADJ	10/89	WALLINS W.W.	
WAYLAND	FLOYD	CONS		BEAVER ELKHORN WD	PAINTSVILLE MUN WW

COMMUNITIES SERVED FLUORIDATED DRINKING WATER,
BY COUNTY AND WATER SYSTEM WITHIN STATE (AS OF 12/31/92)

KENTUCKY

COMMUNITY	COUNTY	STATUS	FLUOR START DATE	SYSTEM SUPPLYING FLUORIDATED WATER	SOURCE SYSTEM
WEST LIBERTY	MORGAN	ADJ	4/62	WEST LIBERTY WAT CO	
WEST POINT	HARDIN	ADJ		WEST POINT WATER DEPT	
WHITE PLAINS	HOPKINS	ADJ	6/75	WHITE PLAINS WD	
WHITESBURG	LETCHER	ADJ	11/69	WHITESBURG MUN WW	
WHITLEY CITY	MCCREARY	ADJ	2/74	MCCREARY CO WD	
WICKLIFFE	BALLARD	ADJ	5/89	WICKLIFFE M.W.	
WILLIAMSBURG	WHITLEY	ADJ	3/66	WILLIAMSBURG WATER PLANT	
WILLIAMSTOWN	GRANT	ADJ	0/76	WILLIAMSTOWN MUN WD	
WILMORE	JESSAMINE	ADJ		WILMORE WATER WORKS	
WINCHESTER	CLARK	ADJ	6/61	WINCHESTER MUN UTIL	
WINGO (PART)	GRAVES	ADJ	1/76	SOUTH GRAVES CO WD	
WINGO (PART)	GRAVES	ADJ	1/76	WINGO W & S DEPT	
WOOD CREEK	LAUREL	ADJ	0/76	WOOD CREEK WD	
WORTHINGTON	GREENUP	ADJ	0/78	WORTHINGTON MUN WW	
WURLAND	GREENUP	ADJ	0/78	WURLAND WATER DIST	

COMMUNITIES SERVED FLUORIDATED DRINKING WATER,
BY COUNTY AND WATER SYSTEM WITHIN STATE (AS OF 12/31/92)

LOUISIANA

COMMUNITY	COUNTY	STATUS	FLUOR START DATE	SYSTEM SUPPLYING FLUORIDATED WATER	SOURCE SYSTEM
ALEXANDRIA	RAPIDES	NATL		ALEXANDRIA	
AMELIA	ASSUMPTION	ADJ	9/60	ASSUMPTION PARISH W W #1	
AMELIA	ST. MARY	ADJ	12/92	ST. MARY W W DIST. #3	
ANACOCO	VERNON	NATL		ANACOCO	
AVONDALE	JEFFERSON	ADJ	2/83	JEFFERSON PARISH WW 2	
BAKER	EAST BATON ROUGE	NATL		BAKER	
BARATARIA	JEFFERSON	ADJ	2/83	JEFFERSON PARISH WW 2	
BAYOU BLUE	TERREBONNE	ADJ	11/56	TERREBONNE WATER WORKS	
BAYOU CANE	TERREBONNE	ADJ	11/56	TERREBONNE WATER WORKS	
BELCHER	CADDO	NATL		BEL DI GIL WS	
BENTON	BOSSIER	CONS		BENTON	BOSSIER CITY
BOLGALUSA	WASHINGTON	ADJ	9/82	BOGALUSA	
BONITA	MOREHOUSE	NATL		BONITA	
BOSSIER CITY	BOSSIER	ADJ	1/81	BOSSIER CITY	
BOURG	TERREBONNE	ADJ	11/56	TERREBONNE WATER WORKS	
BOYCE	RAPIDES	NATL		BOYCE	
BUNKIE	AVOUELLES	NATL		BUNKIE	
CASTOR	BIENVILLE	NATL		CASTOR	
CHAVIN	TERREBONNE	ADJ	11/56	TERREBONNE WATER WORKS	
CHENEYVILLE	RAPIDES	NATL		CHENEYVILLE	
CLAYTON	CONCORDIA	ADJ	6/82	CLAYTON	
COLLINGSTON	MOREHOUSE	NATL		COLLINGSTON	
CONVERSE	SABINE	NATL		CONVERSE	
COTTONPORT	AUOUELLES	ADJ	0/00	TOWN OF COTTONPORT	
COUSHATTA	RED RIVER	ADJ	0/00	COUSHATTA WATER SYSTEM	

COMMUNITIES SERVED FLUORIDATED DRINKING WATER,
BY COUNTY AND WATER SYSTEM WITHIN STATE (AS OF 12/31/92)

LOUISIANA

COMMUNITY	COUNTY	STATUS	FLUOR START DATE	SYSTEM SUPPLYING FLUORIDATED WATER	SOURCE SYSTEM
CUT OFF	LAFOURCHE	ADJ	1/54	LAFOURCHE WATER WORKS #1	
DES ALLEMANDS	LAFOURCHE	ADJ	1/54	LAFOURCHE WATER WORKS #1	
DES ALLEMANDS	ST CHARLES	ADJ	6/82	ST CHARLES PARISH WW 2	
DESTRAHAN	ST CHARLES	ADJ	6/82	ST CHARLES PARISH WW 1	
DONALDSONVILLE	ASCENSION	ADJ	6/83	PEOPLES WATER CO OF LA	
DRY PRONG	GRANT	ADJ	5/83	DRY PRONG	
EVERGREEN	AVOUELLES	NATL		EVERGREEN	
FORT POLK NORTH	VERNON	ADJ	7/74	FORT POLK AB NORTH	
FORT POLK SOUTH	VERNON	ADJ	7/74	FORT POLK AB SOUTH	
FRANKLINTON	WASHINGTON	NATL		FRANKLINTON	
GALLIANO	LAFOURCHE	ADJ	1/54	LAFOURCHE WATER WORKS #1	
GILLIAM	CADDO	NATL		BEL DI GIL WS	
GOLDEN MEADOW	LAFOURCHE	ADJ	1/54	LAFOURCHE WATER WORKS #1	
GONZALES	ASCENSION	ADJ	11/82	GONZALES	
GRAMERCY	ST JAMES	ADJ	5/82	GRAMERCY	
GRAND ISLE	JEFFERSON	CONS		GRAND ISLE	LAFOURCHE WATER WORKS #1
HACKBERRY	CAMERON	ADJ	0/00	CAMERON PARISH WW DIST 2	
HAHNVILLE	ST CHARLES	ADJ	6/82	ST CHARLES PARISH WW 2	
HARAHAN	JEFFERSON	ADJ	2/83	JEFFERSON PARISH WW 1	
HARVEY	JEFFERSON	ADJ	2/83	JEFFERSON PARISH WW 2	
HAUGHTON	BOSSIER	ADJ	4/82	HAUGHTON	
HAYNESVILLE	CLAIRBORNE	ADJ	9/85	HAYNESVILLE	
HESSMER	AVOUELLES	NATL		HESSMER	
HOUMA	TERREBONNE	ADJ	11/56	HOUMA	
JACKSON	EAST FELICIANA	ADJ	12/84	JACKSON	

COMMUNITIES SERVED FLUORIDATED DRINKING WATER,
BY COUNTY AND WATER SYSTEM WITHIN STATE (AS OF 12/31/92)

LOUISIANA

COMMUNITY	COUNTY	STATUS	FLUOR START DATE	SYSTEM SUPPLYING FLUORIDATED WATER	SOURCE SYSTEM
JEAN LAFITTE	JEFFERSON	ADJ	2/83	JEFFERSON PARISH WW 2	
JEFFERSON	JEFFERSON	ADJ	2/83	JEFFERSON PARISH WW 1	
JENNINGS	JEFFERSON DAVIS	ADJ	5/83	JENNINGS	
KENNER	JEFFERSON	ADJ	2/83	JEFFERSON PARISH WW 1	
KINDER	ALLEN	NATL		KINDER	
LABADIEVILLE	ASSUMPTION	ADJ	9/60	ASSUMPTION PARISH W W #1	
LAFITTE	JEFFERSON	ADJ	2/83	JEFFERSON PARISH WW 2	
LAKE CHARLES	CALCASIEU	ADJ	6/84	LAKE CHARLES	
LAKE PROVIDENCE	EAST CARROLL	NATL		LAKE PROVIDENCE	
LAROSE	LAFOURCHE	ADJ	1/54	LAFOURCHE WATER WORKS #1	
LIVONA	POINTE COUPEE	NATL		LIVONA	
LOCKPORT	LAFOURCHE	ADJ	4/54	LOCKPORT WATER PLANT	
LONE STAR	ST CHARLES	ADJ	6/82	ST CHARLES PARISH WW 2	
LOWER VACHERIE	ST JAMES	ADJ	5/82	ST JAMES PARISH WW 2	
LULING	ST CHARLES	ADJ	6/82	ST CHARLES PARISH WW 2	
LUTCHER	ST JAMES	ADJ	5/82	LUTCHER	
MAMOU	EVANGELINE	NATL		MAMOU	
MANSURA	AUOYELLES	ADJ	0/00	VILLAGE OF MANSURA	
MARRERO	JEFFERSON	ADJ	2/83	JEFFERSON PARISH WW 2	
METAIRIE	JEFFERSON	ADJ	2/83	JEFFERSON PARISH WW 1	
MIMOSA PARK	ST CHARLES	ADJ	6/82	ST CHARLES PARISH WW 2	
NAPOLEONVILLE	ASSUMPTION	ADJ	9/60	ASSUMPTION PARISH W W #1	
NEW ORLEANS	ORLEANS	ADJ	6/74	NEW ORLEANS - ALGIERS PLANT	
NEW ORLEANS	ORLEANS	ADJ	6/74	NEW ORLEANS - CARROLTON PLANT	
NEW ROADS	POINTE COUPEE	ADJ	5/82	NEW ROADS	

COMMUNITIES SERVED FLUORIDATED DRINKING WATER,
BY COUNTY AND WATER SYSTEM WITHIN STATE (AS OF 12/31/92)

LOUISIANA

COMMUNITY	COUNTY	STATUS	FLUOR START DATE	SYSTEM SUPPLYING FLUORIDATED WATER	SOURCE SYSTEM
NEW SARPY	ST CHARLES	ADJ	6/82	ST CHARLES PARISH WW 1	
NOBLE	SABINE	NATL		NOBLE	
NORCO	ST CHARLES	ADJ	6/82	ST CHARLES PARISH WW 1	
PALMETTO	ST. LANDRY	NATL		PALMETTO	
PIERRE PART	ASSUMPTION	ADJ	9/60	ASSUMPTION PARISH W W #1	
PINEVILLE	RAPIDES	NATL		PINEVILLE	
PLAIN DEALING	BOSSIER	NATL		PLAIN DEALING	
PLAUCHEVILLE	AVOYELLES	ADJ	5/82	PLAUCHEVILLE	
RACELAND	LAFOURCHE	ADJ	1/54	LAFOURCHE WATER WORKS #1	
RESERVE	ST JOHN THE BAPTIST	ADJ	6/83	ST JOHN THE BAPTIST PAR WW 1	
RESERVE	ST. JOHN	ADJ	0/00	S LA GLOBALPLEX TERMINAL	
RIVER RIDGE	JEFFERSON	ADJ	2/83	JEFFERSON PARISH WW 1	
RODESSA	CADDO	NATL		RODESSA	
ROSEDALE	IBERVILLE	NATL		ROSEDALE	
SALINE	BIENVILLE	NATL		SALINE	
SHREVEPORT	CADDO	ADJ	6/80	SHREVEPORT	
SICILY ISLAND	CATAHOULA	ADJ	6/82	SICILY ISLAND	
SIKES	WINN	NATL		SIKES	
SPRINGFIELD	LIVINGSTON	NATL		FRENCH SETTLEMENT WC SPRINGFLD	
SPRINGHILL	WEBSTER	ADJ	4/83	SPRINGHILL	
TERRYTOWN	JEFFERSON	ADJ	2/83	JEFFERSON PARISH WW 2	
THIBODAUX	LAFOURCHE	ADJ	10/56	THIBODAUX	
TIMBERLINE	JEFFERSON	ADJ	2/83	JEFFERSON PARISH WW 2	
TURKEY CREEK	EVANGELINE	NATL		TURKEY CREEK	
VACHERIE	ST JAMES	ADJ	5/82	ST JAMES PARISH WW 2	

COMMUNITIES SERVED FLUORIDATED DRINKING WATER,
 BY COUNTY AND WATER SYSTEM WITHIN STATE (AS OF 12/31/92)

LOUISIANA

COMMUNITY	COUNTY	STATUS	FLUOR START DATE	SYSTEM SUPPLYING FLUORIDATED WATER	SOURCE SYSTEM
VIDALIA	CONCORDIA	ADJ	9/84	VIDALIA	
WAGGAMAN	JEFFERSON	ADJ	2/83	JEFFERSON PARISH WW 2	
WELSH	JEFFERSON DAVIS	ADJ	5/85	WELSH	
WHITE CASTLE	IBERVILLE	ADJ	10/91	TOWN OF WHITE CASTLE	
WINNSBORO	FRANKLIN	ADJ	0/00	NORTH FRANKLIN WS	
WOODWORTH	RAPIDES	NATL		WOODWORTH	
ZWOLLE	SABINE	NATL		ZWOLLE	

COMMUNITIES SERVED FLUORIDATED DRINKING WATER,
BY COUNTY AND WATER SYSTEM WITHIN STATE (AS OF 12/31/92)

MAINE

COMMUNITY	COUNTY	STATUS	FLUOR START DATE	SYSTEM SUPPLYING FLUORIDATED WATER	SOURCE SYSTEM
ANSON	SOMERSET	ADJ	/83	ANSON WD	
ASHLAND	AROOSTOOK	ADJ	10/66	ASHLAND WTR & SWR DIST	
AUBURN	ANDROSCOGGIN	ADJ	8/69	AUBURN WTR DIST	
BANGOR	PENOBSCOT	ADJ	12/54	BANGOR WTR DIST	
BAR HARBOR	HANCOCK	ADJ	12/63	BAR HARBOR WTR CO	
BATH	SAGADAHOC	ADJ	9/69	BATH WTR DIST	
BELFAST	WALDO	ADJ	9/60	BELFAST WTR DIST	
BENTON	KENNEBEC	ADJ	1/65	KENNEBEC WTR DIST	
BETHEL	OXFORD	ADJ	12/70	BETHEL WTR DIST	
BIDDEFORD	YORK	ADJ	7/88	BIDDEFORD - SACO WTR CO	
BLAINE	AROOSTOOK	ADJ	11/71	MARS HILL - BLAINE WC	
BRADLEY	PENOBSCOT	ADJ	1/63	OLDTOWN WTR DIST	
BREWER	PENOBSCOT	ADJ	6/67	BREWER WTR DIST	
BRIDGTON	CUMBERLAND	ADJ	10/63	BRIDGTON WTR DIST	
BRUNSWICK	CUMBERLAND	ADJ	8/55	BRUNSWICK-TOPSHAM WD	
BUCKSPORT	HANCOCK	ADJ	12/69	BUCKSPORT WTR CO	
CAMDEN	KNOX	ADJ	12/69	CAMDEN-ROCKLAND WC	
CARIBOU	AROOSTOOK	ADJ	11/59	CARIBOU WTR WKS CORP	
CLIFTON	PENOBSCOT	ADJ	12/54	BANGOR WTR DIST	
DAMARISCOTTA	LINCOLN	ADJ	3/71	DAMARISCOTTA-NEWCASTLE WC	
DIXFIELD	OXFORD	ADJ	9/71	DIXFIELD LT & WTR	
EAGLE LAKE	AROOSTOOK	ADJ	11/74	EAGLE LAKE WS DIST	
EAST MILLINOCKET	PENOBSCOT	ADJ	4/66	EAST MILLINOCKET WW	
EASTPORT	WASHINGTON	ADJ	12/69	EASTPORT WTR CO	
EDDINGTON (PART)	PENOBSCOT	ADJ	12/54	BANGOR WTR DIST	

COMMUNITIES SERVED FLUORIDATED DRINKING WATER,
BY COUNTY AND WATER SYSTEM WITHIN STATE (AS OF 12/31/92)

MAINE

COMMUNITY	COUNTY	STATUS	FLUOR START DATE	SYSTEM SUPPLYING FLUORIDATED WATER	SOURCE SYSTEM
EDDINGTON (PART)	PENOBSCOT	ADJ	6/67	BREWER WTR DIST	
ELLSWORTH	HANCOCK	ADJ	10/69	ELLSWORTH WTR CO	
EMBDEN	SOMERSET	ADJ	/83	ANSON WD	
FAIRFIELD	SOMERSET	ADJ	1/65	KENNEBEC WTR DIST	
FARMINGDALE	KENNEBEC	ADJ	3/73	GARDINER WTR DIST	
FORT FAIRFIELD	AROOSTOOK	ADJ	12/59	FORT FAIRFIELD UTIL DIST	
FORT KENT	AROOSTOOK	ADJ	2/72	FORT KENT MUN WTR	
FRYEBURG	OXFORD	ADJ	11/71	FRYEBURG WATER CO	
GARDINER	KENNEBEC	ADJ	3/73	GARDINER WTR DIST	
GUILFORD	PISCATAQUIS	ADJ	12/72	GUILFORD-SANGERVILLE	
HAMPDEN	PENOBSCOT	ADJ	12/54	BANGOR WTR DIST	
HAMPDEN	PENOBSCOT	CONS		HAMPDEN	BANGOR WTR DIST
HERMON	PENOBSCOT	ADJ	12/54	BANGOR WTR DIST	
HOLDEN (PART)	PENOBSCOT	ADJ	6/67	BREWER WTR DIST	
HOULTON	AROOSTOOK	ADJ	12/68	HOULTON WTR CO	
INDIAN ISLAND	PENOBSCOT	ADJ	1/63	OLDTOWN WTR DIST	
LEWISTON	ANDROSCOGGIN	ADJ	5/70	LEWISTON WTR DIST	
LORING AFB	AROOSTOOK	ADJ	/58	LORING AFB I	
LUBEC	WASHINGTON	ADJ	3/72	LUBEC W & EL	
MACHIAS	WASHINGTON	ADJ	4/66	MACHIAS WTR CO	
MADAWASKA	AROOSTOOK	ADJ	4/60	MADAWASKA WTR DIST	
MARS HILL	AROOSTOOK	ADJ	11/71	MARS HILL - BLAINE WC	
MECHANIC FALLS	ANDROSCOGGIN	ADJ	10/71	MECHANIC FALLS WTR CO	
MEDWAY	PENOBSCOT	ADJ	4/66	EAST MILLINOCKET WW	
MEXICO	OXFORD	ADJ	1/67	MEXICO WTR DIST	

COMMUNITIES SERVED FLUORIDATED DRINKING WATER,
BY COUNTY AND WATER SYSTEM WITHIN STATE (AS OF 12/31/92)

MAINE

COMMUNITY	COUNTY	STATUS	FLUOR START DATE	SYSTEM SUPPLYING FLUORIDATED WATER	SOURCE SYSTEM
MILFORD	PENOBSCOT	ADJ	1/63	OLDTOWN WTR DIST	
MILLINOCKET	PENOBSCOT	ADJ	7/60	MILLINOCKET WTR DIST	
NEWCASTLE	LINCOLN	ADJ	3/71	DAMARISCOTTA-NEWCASTLE WC	
NEWPORT	PENOBSCOT	ADJ	3/72	NEWPORT WTR CO	
NORTHEAST HARBOR	HANCOCK	ADJ	/62	NORTHEAST HARBOR WC	
NORWAY	OXFORD	ADJ	/52	NORWAY WD	
OLD ORCHARD BEACH	YORK	ADJ	7/88	BIDDEFORD - SACO WTR CO	
OLD TOWN	PENOBSCOT	ADJ	1/63	OLDTOWN WTR DIST	
ORONO	PENOBSCOT	ADJ	12/54	BANGOR WTR DIST	
ORONO	PENOBSCOT	CONS		ORONO-VEAZIE WD	BANGOR WTR DIST
ORRINGTON (PART)	PENOBSCOT	ADJ	12/54	BANGOR WTR DIST	
ORRINGTON (PART)	PENOBSCOT	ADJ	6/67	BREWER WTR DIST	
OWL'S HEAD	KNOX	ADJ	12/69	CAMDEN-ROCKLAND WC	
PERRY	WASHINGTON	ADJ	12/69	EASTPORT WTR CO	
PITTSFIELD	SOMERSET	ADJ	1/65	PITTSFIELD WTR WKS	
PITTSTON	KENNEBEC	ADJ	3/73	GARDINER WTR DIST	
PRESQUE ISLE	AROOSTOOK	ADJ	6/60	PRESQUE ISLE WTR DIST	
RANDOLPH	KENNEBEC	ADJ	3/73	GARDINER WTR DIST	
ROCKLAND	KNOX	ADJ	12/69	CAMDEN-ROCKLAND WC	
ROCKPORT	KNOX	ADJ	12/69	CAMDEN-ROCKLAND WC	
RUMFORD	OXFORD	ADJ	11/59	RUMFORD WTR DIST	
SACO	YORK	ADJ	7/88	BIDDEFORD - SACO WTR CO	
SANFORD	YORK	ADJ	2/72	SANFORD WTR DIST	
SANGERVILLE	PISCATAQUIS	ADJ	12/72	GUILFORD-SANGERVILLE	
SEAL HAVOR	HANCOCK	ADJ	/62	SEAL HAVOR WTR CO	

COMMUNITIES SERVED FLUORIDATED DRINKING WATER,
BY COUNTY AND WATER SYSTEM WITHIN STATE (AS OF 12/31/92)

MAINE

COMMUNITY	COUNTY	STATUS	FLUOR START DATE	SYSTEM SUPPLYING FLUORIDATED WATER	SOURCE SYSTEM
SKOWHEGAN	SOMERSET	ADJ	2/73	SKOWHEGAN WTR CO	
SOUTHWEST HARBOR	HANCOCK	ADJ	1/59	SOUTHWEST HARBOR WD	
SPRINGVALE	YORK	ADJ	2/72	SANFORD WTR DIST	
THOMASTON	KNOX	ADJ	12/69	CAMDEN-ROCKLAND WC	
TOPSHAM	CUMBERLAND	ADJ	8/55	BRUNSWICK-TOPSHAM WD	
VEAZIE	PENOBSCOT	ADJ	12/54	BANGOR WTR DIST	
VEAZIE	PENOBSCOT	CONS		ORONO-VEAZIE WD	BANGOR WTR DIST
WASHBURN	AROOSTOOK	ADJ	10/61	WASHBURN WTR DIST	
WATERVILLE	KENNEBEC	ADJ	1/65	KENNEBEC WTR DIST	
WESTFIELD	AROOSTOOK	ADJ	11/71	MARS HILL - BLAINE WC	
WINSLOW	KENNEBEC	ADJ	1/65	KENNEBEC WTR DIST	
WINTERPORT	WALDO	ADJ	2/73	WINTERPORT WTR DIST	
WINTHROP	KENNEBEC	ADJ	2/72	WINTHROP WTR DIST	
WISCASSET	LINCOLN	CONS		WISCASSET	BATH WTR DIST
WOODLAND	WASHINGTON	ADJ	4/55	BAILEYVILLE UTIL DIST	
WOOLWICH	SAGadahoc	ADJ	9/69	BATH WTR DIST	

COMMUNITIES SERVED FLUORIDATED DRINKING WATER,
BY COUNTY AND WATER SYSTEM WITHIN STATE (AS OF 12/31/92)

MARYLAND

COMMUNITY	COUNTY	STATUS	FLUOR START DATE	SYSTEM SUPPLYING FLUORIDATED WATER	SOURCE SYSTEM
ABERDEEN	HARFORD	ADJ	/53	ABERDEEN	
ABERDEEN PROVING GROUND	HARFORD	ADJ	/63	ABERDEEN PROVING GROUNDS	
ANNAPOLIS	ANNE ARUNDEL	ADJ	8/54	ANNAPOLIS	
ARNOLD	ANNE ARUNDEL	ADJ	/64	ARNOLD	
BALTO METRO AREA	BALTO CITY & CO	CONS		ASHBURTON	MONTEBELLO - 1
BALTO METRO AREA		CONS		MONTEBELLO - 2	ASHBURTON
BALTO METRO AREA	BALTO CITY & CO			MONTEBELLO - 1	
BEL AIR	HARFORD	ADJ	/52	BEL AIR-MDWW	
BOWIE	PRINCE GEORGE'S	ADJ	/63	BOWIE	
BRYAN'S ROAD	CHARLES	NATL		CHARLES UTIL CO	
CAMBRIDGE	DORCHESTER	NATL		CAMBRIDGE	
CRISFIELD	SOMERSET	NATL		CRISFIELD	
CROFTON	ANNE ARUNDEL	CONS		CROFTON	CROFTON MEADOWS
CROFTON		ADJ		CROFTON MEADOWS	
D.C. SUBBURBS		CONS		POTOMAC-WSSC	PATUXENT-WSSC
D.C. SUBBURBS	PRINCE GEORGE'S	ADJ	12/51	PATUXENT-WSSC	
DENTON	CAROLINE	NATL		DENTON	
DORSEY	ANNE ARUNDEL	ADJ	/64	DORSEY RD	
DU MAR SUBDIVISION		NATL		DU MAR ESTATES	
EAST NEW MARKET	DORCHESTER	NATL		EAST NEW MARKET	
EASTON	TALBOT	NATL		EASTON UTILITIES	
EMMITSBURG		ADJ	19/87	EMMITSBURG	
FAIRMONT				FAIRMONT	
FORT MEADE	ANNE ARUNDEL	ADJ	11/61	FORT MEADE	
FREDERICK CITY (PART)	FREDERICK	ADJ	??/??	FREDERICK-FISHING CREEK RESERV	

COMMUNITIES SERVED FLUORIDATED DRINKING WATER,
BY COUNTY AND WATER SYSTEM WITHIN STATE (AS OF 12/31/92)

MARYLAND

COMMUNITY	COUNTY	STATUS	FLUOR START DATE	SYSTEM SUPPLYING FLUORIDATED WATER	SOURCE SYSTEM
FREDERICK CITY (PART)	FREDERICK	ADJ	/61	FREDERICK-MONACACY	
FREDERICK CITY (PART)	FREDERICK	ADJ		FREDERICK-FRANCIS SCOTT KEY	
FREDERICK CITY (PART)	FREDERICK	CONS		FREDERICK-LINGANORE	FREDERICK-FRANCIS SCOTT KEY
FREDERICK CITY (PART)	FREDERICK	CONS		FREDERICK-YELLOW SPRINGS	FREDERICK-LINGANORE
FRENCHTOWN SUBDIVISION		NATL		FRENCHTOWN	
FRUITLAND		ADJ		FRUITLAND	
FUTURE TARGET 10/30/89	WASHINGTON			CLEAR SPRING	
GIBSON ISLAND		ADJ	1/64	GIBSON ISLAND	
GLEN BURNIE		ADJ		PHILLIP DRIVE	
GLEN BURNIE		ADJ		CRAIN HIGHWAY	
GLEN BURNIE		ADJ		THELMA AVE	
GLEN BURNIE		ADJ		QUARTERFIELD ROAD	
GLEN BURNIE		ADJ		ELVATON ROAD	
GLEN BURNIE		ADJ		GLENDALE	
GLEN BURNIE		ADJ		TELEGRAPH ROAD	
GLEN BURNIE (PART)	ANNE ARUNDEL	ADJ	1/64	SAWMILL BRANCH	
GLEN BURNIE PARKDORSEY		ADJ		STEVENSON ROAD	
GREENSBORO	CAROLINE	NATL		GREENSBORO	
HAGERSTOWN	WASHINGTON	ADJ	/52	HAGERSTOWN-WILLSON	
HARMONS				HARMONS SUBDIVISION	
HARUNDALE & GLEN BURNIE		ADJ		HARUNDALE	
HAVRE DE GRACE	HARFORD	ADJ	/74	HAVRE DE GRACE	
HERALD HARBOR	ANNE ARUNDEL	ADJ	/64	HERALD HARBOR	
INDIAN HEAD	CHARLES	NATL		INDIAN HEAD	
JOPPATOWNE	HARFORD	ADJ	1/62	JOPPATOWNE	

COMMUNITIES SERVED FLUORIDATED DRINKING WATER,
BY COUNTY AND WATER SYSTEM WITHIN STATE (AS OF 12/31/92)

MARYLAND

COMMUNITY	COUNTY	STATUS	FLUOR START DATE	SYSTEM SUPPLYING FLUORIDATED WATER	SOURCE SYSTEM
JOPPATOWNE AREA		ADJ		PERRYMAN	
LA PLATA	CHARLES	NATL		LA PLATA	
LEX PARK		CONS		LEXINGTON PARK-WILLOW RUN	LEXINGTON PARK-ESSEX
LEX PARK		CONS		LEXINGTON PARK-COLONY SQUARE	LEXINGTON PARK-ESSEX
LEX PARK		CONS		LEXINGTON PARK-BANK SQUARE	LEXINGTON PARK-ESSEX
LEX PARK		CONS		LEXINGTON PARK-PEGG'S ROAD	LEXINGTON PARK-ESSEX
LEXINGTON PARK	ST. MARY'S	ADJ	19/70	LEXINGTON PARK-ESSEX	
MARIELLEN	CHARLES			MARIELLEN PARK	
MARYLAND CITY	ANNE ARUNDEL	ADJ	1/64	MARYLAND CITY-YELLOW SPRING	
MD CITY		ADJ		MARYLAND CITY-RT 198	
MD CITY		CONS		MARYLAND CITY-EAGLE HARBOR	
MEADE VILLAGE HOUSING		ADJ	/64	MEADE VILLAGE	
MIDDLETOWN				MIDDLETOWN	
MILITARY	ANNE ARUNDEL	ADJ		U S NAVAL ACADEMY	
MT AIRY		ADJ		MT AIRY	
MT LAKE PARK (PART)	GARRETT	ADJ	19/87	OAKLAND - BROADFORD	
N INDIAN HEAD ESTATES		NATL		POTOMAC UTIL INC	
NEW WINDSOR	CARROLL	ADJ	1/68	NEW WINDSOR	
ODENTON		ADJ	/64	KINGS HEIGHTS	
OXFORD	TALBOT	NATL		OXFORD UTILITIES	
PINEY POINT HOUSING/SCHL				PINEY PT	
POCOMOKE CITY	WORCESTER	ADJ	/73	POCOMOKE CITY	
POTOMAC HEIGHTS	CHARLES	NATL		POTOMAC HEIGHTS	
PROSPECT BAY SUBDIVISION		NATL		PROSPECT BAY	
PROVINCES SUBDIVISION		ADJ	/72	PROVINCES	

COMMUNITIES SERVED FLUORIDATED DRINKING WATER,
BY COUNTY AND WATER SYSTEM WITHIN STATE (AS OF 12/31/92)

MARYLAND

COMMUNITY	COUNTY	STATUS	FLUOR START DATE	SYSTEM SUPPLYING FLUORIDATED WATER	SOURCE SYSTEM
QUIET ACRES SUBDIVISION		NATL		QUIET ACRES-BILLINGSLEY	
ROCK HALL	KENT	ADJ	5/62	CHESTERTOWN UTIL COMM	
ROCKVILLE	MONTGOMERY	ADJ	12/58	ROCKVILLE	
RUMBERLY SUBDIVISION		NATL		RUMBLEY	
SALISBURY	WICOMICO	ADJ	4/59	SALISBURY-MAIN ST	
SALISBURY		ADJ		SALISBURY-PALEO	
SECRETARY	DORCHESTER	NATL		SECRETARY	
SEVERNA PARK		CONS		SEVERNA PARK	SEVERNDALE
SEVERNA PARK		ADJ		SEVERNDALE	
SHARPSBURG/ANTIETAM	WASHINGTON	ADJ		SHARPSBURG	
SMITH ISLAND (PART)		NATL		SMITH ISLAND-EWELL	
SMITH ISLAND (PART)		NATL		SMITH ISLAND-CAPITOL-EWELL	
SMITH ISLAND (PART)		NATL		SMITH ISLAND-MID TOWN-EWELL	
SMITH ISLAND (PART)		NATL		SMITH ISLAND-HILL-EWELL	
SMITH ISLAND (PART)		NATL		SMITH ISLAND-FIELD-EWELL	
SMITH ISLAND (PART)		NATL		SMITH ISLAND-RHODES POINT S	
SMITH ISLAND (PART)		NATL		SMITH ISLAND-RHODES POINT N	
SMITH ISLAND (PART)		NATL		SMITH ISLAND-TYLERTON	
SMITHSBURG		ADJ		SMITHSBURG	
SMITHSBURG	WASHINGTON	CONS		HAGERSTOWN-SMITHSBURG	HAGERSTOWN-WILLSON
SNOW HILL	WORCESTER	ADJ	11/58	SNOW HILL	
SO AA CO	ANNE ARUNDEL	ADJ	/64	AMBERLY	
SO ANNAPOLIS		ADJ	/64	BROADCREEK	
SO CARROLL CO		ADJ		FREEDOM DISTRICT	
STATE MEDICAL INST		ADJ	/61	VICTOR CULLEN CENTER	

COMMUNITIES SERVED FLUORIDATED DRINKING WATER,
BY COUNTY AND WATER SYSTEM WITHIN STATE (AS OF 12/31/92)

MARYLAND

COMMUNITY	COUNTY	STATUS	FLUOR START DATE	SYSTEM SUPPLYING FLUORIDATED WATER	SOURCE SYSTEM
STATE PRISON	CHARLES			SOUTHERN MD PRE-RELEASE CENTER	
STATE PRISON				EDGEMEADE TRAINING CENTER	
STEVENSONVILLE SUBDIVISI		NATL		STEVENSONVILLE VILLAGE UTIL	
SUBDIVISION		NATL		BEL ALTON	
SUBDIVISION				HURLOCK	
THURMONT		ADJ		THURMONT	
TRAILER PK		NATL		MARSH CREEK TP-EASTON	
TRAILER PK		NATL		CAROLINE ACRES TP	
TRAILER PK		NATL		CEDARS TRAILER PARK	
U S ARMY	FREDERICK	ADJ	19/91	FT DETRICK	
U S ARMY		ADJ		EDGEWOOD ARSENAL	
U S ARMY		ADJ		FT RITCHIE	
U S NAVY		NATL		NAVAL ORDINANCE STATION	
U S NAVY		ADJ	/55	PATUXENT-NAVAL STATION	
U S NAVY		NATL		NAVAL ELECTRONICS SYSTEMS	
US NAVY BASE	ANNE ARUNDEL	ADJ	/54	DAVID TAYLOR NAVAL STATION	
VETERANS CENTER		ADJ		PERRY POINT HOSPITAL	
VIENNA	DORCHESTER	NATL		VIENNA	
WAKEFIELD	CARROLL			WAKEFIELD	
WALDORF				WALDORF - BEANTOWN	
WALDORF				WALDORF - BILLINGSLEY	
WALDORF				WALDORF - WESTWOOD	
WALDORF				WALDORF - JOHN HANSON	
WALDORF				WALDORF - PINEFIELD	
WALDORF				WALDORF - ST CHARLES	

COMMUNITIES SERVED FLUORIDATED DRINKING WATER,
BY COUNTY AND WATER SYSTEM WITHIN STATE (AS OF 12/31/92)

MARYLAND

COMMUNITY	COUNTY	STATUS	FLUOR START DATE	SYSTEM SUPPLYING FLUORIDATED WATER	SOURCE SYSTEM
WALDORF				WALDORF - TOWN PLAZA	
WALDORF				WALDORF - WHITE OAK	
WALDORF				WALDORF - PINEY CHURCH	
WALDORF				WALDORF - W. SMALLWOOD	
WALKERSVILLE (PART)	FREDERICK	ADJ	/73	WALKERSVILLE-RESERVOIR PLANT	
WALKERSVILLE (PART)	FREDERICK	ADJ	/75	WALKERSVILLE-WELL PLANT	
WESTMINISTER	CARROLL	ADJ	/64	WESTMINISTER	

COMMUNITIES SERVED FLUORIDATED DRINKING WATER,
BY COUNTY AND WATER SYSTEM WITHIN STATE (AS OF 12/31/92)

MASSACHUSETTS

COMMUNITY	COUNTY	STATUS	FLUOR START DATE	SYSTEM SUPPLYING FLUORIDATED WATER	SOURCE SYSTEM
ACTON	MIDDLESEX	ADJ	9/70	ACTON	
AMESBURY	ESSEX	ADJ	11/68	AMESBURY	
AMHERST	HAMPSHIRE	ADJ	4/87	AMHERST	
ANDOVER	ESSEX	ADJ	9/69	ANDOVER	
ARLINGTON	MIDDLESEX	ADJ	6/78	MA. WATER RESOURCES AUTH. MWRA	
ASHBURNHAM	WORCESTER	ADJ	11/52	ASHBURNHAM	
ATHOL	WORCESTER	ADJ	11/52	ATHOL	
ATTLEBORO	BRISTOL	ADJ	4/73	ATTLEBORO	
BEDFORD	MIDDLESEX	ADJ	6/78	BEDFORD	
BELMONT	MIDDLESEX	ADJ	6/78	MA. WATER RESOURCES AUTH. MWRA	
BEVERLY	ESSEX	ADJ	12/52	BEVERLY W.S.B.	
BILLERICA	MIDDLESEX	ADJ	12/92	BILLERICA	
BOSTON	SUFFOLK	ADJ	6/78	MA. WATER RESOURCES AUTH. MWRA	
BROOKLINE	NORFOLK	ADJ	6/78	MA. WATER RESOURCES AUTH. MWRA	
CAMBRIDGE	MIDDLESEX	ADJ	4/74	CAMBRIDGE	
CANTON	NORFOLK	ADJ	4/78	CANTON	
CHELSEA	SUFFOLK	ADJ	6/78	MA. WATER RESOURCES AUTH. MWRA	
COHASSET	NORFOLK	ADJ	6/56	COHASSET	
CONCORD	MIDDLESEX	ADJ	3/70	CONCORD	
DANVERS	ESSEX	ADJ	5/51	DANVERS	
DEDHAM	NORFOLK	ADJ	1/77	DEDHAM-WESTWOOD W.D.	
DIGHTON (PART)	BRISTOL	ADJ	6/69	SOMERSET	
DRACUT (PART)	MIDDLESEX	ADJ	9/86	DRACUT W.S.D.	
DRACUT(KERNWOOD) W.D.	MIDDLESEX	ADJ	6/82	LOWELL	
DUXBURY	PLYMOUTH	ADJ	9/87	DUXBURY	

COMMUNITIES SERVED FLUORIDATED DRINKING WATER,
BY COUNTY AND WATER SYSTEM WITHIN STATE (AS OF 12/31/92)

MASSACHUSETTS

COMMUNITY	COUNTY	STATUS	FLUOR START DATE	SYSTEM SUPPLYING FLUORIDATED WATER	SOURCE SYSTEM
ESSEX	ESSEX	ADJ	12/54	ESSEX	
EVERETT	MIDDLESEX	ADJ	6/78	MA. WATER RESOURCES AUTH. MWRA	
FALL RIVER	BRISTOL	ADJ	3/73	FALL RIVER	
FITCHBURG	WORCESTER	ADJ	6/75	FITCHBURG	
FORT DEVENS	MIDDLESEX	ADJ	10/58	AYER	
FRAMINGHAM	MIDDLESEX	ADJ	6/78	MA. WATER RESOURCES AUTH. MWRA	
FRANKLIN	NORFOLK	ADJ	11/70	FRANKLIN	
GARDNER	WORCESTER	ADJ	1/87	GARDNER	
GLOUCESTER	ESSEX	ADJ	7/81	GLOUCESTER	
HAMILTON	ESSEX	ADJ	3/56	HAMILTON	
HARDWICK (PART)	WORCESTER	NATL		HARDWICK	
HAVERHILL	ESSEX	ADJ	9/71	HAVERHILL	
HINGHAM	PLYMOUTH	ADJ	5/53	HINGHAM WATER CO	
HOLLISTON	MIDDLESEX	ADJ	10/70	HOLLISTON	
HOLYOKE	HAMPDEN	ADJ	6/70	HOLYOKE	
HUDSON	MIDDLESEX	ADJ	1/85	HUDSON	
HULL	PLYMOUTH	ADJ	5/53	HINGHAM WATER CO	
IPSWICH	ESSEX	ADJ	10/71	IPSWICH	
LAWRENCE	ESSEX	ADJ	3/83	LAWRENCE	
LEXINGTON	MIDDLESEX	ADJ	6/78	MA. WATER RESOURCES AUTH. MWRA	
LINCOLN	MIDDLESEX	ADJ	4/71	LINCOLN	
LONGMEADOW	HAMPDEN	ADJ	1/89	LONGMEADOW	
LOWELL	MIDDLESEX	ADJ	6/82	LOWELL	
LYNN	ESSEX	ADJ	8/83	LYNN	
LYNNFIELD (PART)	ESSEX	ADJ	11/59	LYNNFIELD CTR.	

COMMUNITIES SERVED FLUORIDATED DRINKING WATER,
BY COUNTY AND WATER SYSTEM WITHIN STATE (AS OF 12/31/92)

MASSACHUSETTS

COMMUNITY	COUNTY	STATUS	FLUOR START DATE	SYSTEM SUPPLYING FLUORIDATED WATER	SOURCE SYSTEM
LYNNFIELD (PART)	ESSEX	ADJ	6/78	MA. WATER RESOURCES AUTH.	MWRA
MALDEN	MIDDLESEX	ADJ	6/78	MA. WATER RESOURCES AUTH.	MWRA
MANCHESTER	ESSEX	ADJ	10/83	MANCHESTER	
MARBLEHEAD	ESSEX	ADJ	6/78	MA. WATER RESOURCES AUTH.	MWRA
MARLBOROUGH	MIDDLESEX	ADJ	11/82	MARLBOROUGH	
MEDFORD	MIDDLESEX	ADJ	6/78	MA. WATER RESOURCES AUTH.	MWRA
MEDWAY	NORFOLK	ADJ	12/53	MEDWAY	
MELROSE	MIDDLESEX	ADJ	6/78	MA. WATER RESOURCES AUTH.	MWRA
MIDDLETON	ESSEX	ADJ	5/51	DANVERS	
MILLIS	NORFOLK	ADJ	12/87	MILLIS	
MILTON	NORFOLK	ADJ	6/78	MA. WATER RESOURCES AUTH.	MWRA
NAHANT	ESSEX	ADJ	6/78	MA. WATER RESOURCES AUTH.	MWRA
NEEDHAM	NORFOLK	ADJ	11/71	NEEDHAM	
NEWBURY (PART)	ESSEX	ADJ	3/69	NEWBURYPORT	
NEWBURYPORT	ESSEX	ADJ	3/69	NEWBURYPORT	
NEWTON	MIDDLESEX	ADJ	6/78	MA. WATER RESOURCES AUTH.	MWRA
NORTH ANDOVER	ESSEX	ADJ	5/75	NORTH ANDOVER	
NORTH DIGTON	BRISTOL	ADJ	12/81	TAUNTON	
NORTH READING	MIDDLESEX	ADJ	8/71	NORTH READING	
NORWOOD	NORFOLK	ADJ	6/78	MA. WATER RESOURCES AUTH.	MWRA
OAK BLUFFS	DYKES	ADJ	4/91	OAK BLUFFS	
OTIS-ANG	BARNSTABLE	ADJ	1/60	BOURNE	
OXFORD	WORCESTER	ADJ	1/87	OXFORD M.A.	
PEABODY	ESSEX	ADJ	2/83	PEABODY	
PEMBROKE	PLYMOUTH	ADJ	9/69	PEMBROKE	

COMMUNITIES SERVED FLUORIDATED DRINKING WATER,
BY COUNTY AND WATER SYSTEM WITHIN STATE (AS OF 12/31/92)

MASSACHUSETTS

COMMUNITY	COUNTY	STATUS	FLUOR START DATE	SYSTEM SUPPLYING FLUORIDATED WATER	SOURCE SYSTEM
QUINCY	NORFOLK	ADJ	6/78	MA. WATER RESOURCES AUTH. MWRA	
READING	MIDDLESEX	ADJ	6/69	READING	
REVERE	SUFFOLK	ADJ	6/78	MA. WATER RESOURCES AUTH. MWRA	
ROCKPORT	ESSEX	ADJ	2/84	ROCKPORT	
RUTLAND	WORCESTER	ADJ	12/85	RUTLAND	
S. ROYALSON I.C.	WORCESTER	NATL		ROYALSTON	
SALEM	ESSEX	ADJ	12/52	BEVERLY W.S.B.	
SAUGUS	ESSEX	ADJ	6/78	MA. WATER RESOURCES AUTH. MWRA	
SCITUATE	PLYMOUTH	ADJ	7/54	SCITUATE	
SEEKONK	BRISTOL	ADJ	11/52	SEEKONK	
SHARON	NORFOLK	ADJ	12/53	SHARON	
SHREWSBURY	WORCESTER	ADJ	12/53	SHREWSBURY	
SOMERSET	BRISTOL	ADJ	6/69	SOMERSET	
SOMERVILLE	MIDDLESEX	ADJ	6/78	MA. WATER RESOURCES AUTH. MWRA	
SOUTHBRIDGE	WORCESTER	ADJ	3/71	SOUTHBRIDGE	
STONEHAM	MIDDLESEX	ADJ	6/78	MA. WATER RESOURCES AUTH. MWRA	
STURBRIDGE	WORCHESTER	ADJ	5/90	STURBRIDGE	
SUDBURY	MIDDLESEX	ADJ	12/60	SUDBURY	
SWAMPSCOTT	ESSEX	ADJ	6/78	MA. WATER RESOURCES AUTH. MWRA	
SWANSEA	BRISTOL	ADJ	9/69	SWANSEA	
TAUNTON	BRISTOL	ADJ	12/81	TAUNTON	
TEMPLETON	WORCESTER	ADJ	6/51	TEMPLETON	
TEWKSBURY	MIDDLESEX	ADJ	3/87	TEWKSBURY	
TIVERTON, RI	NEWPORT	ADJ	3/73	FALL RIVER	
TOPSFIELD	ESSEX	ADJ	12/53	TOPSFIELD	

COMMUNITIES SERVED FLUORIDATED DRINKING WATER,
BY COUNTY AND WATER SYSTEM WITHIN STATE (AS OF 12/31/92)

MASSACHUSETTS

COMMUNITY	COUNTY	STATUS	FLUOR START DATE	SYSTEM SUPPLYING FLUORIDATED WATER	SOURCE SYSTEM
TYNGSBORO (PART)	MIDDLESEX	ADJ	6/82	LOWELL	
WAKEFIELD	MIDDLESEX	ADJ	4/78	WAKEFIELD	
WALPOLE	NORFOLK	ADJ	3/77	WALPOLE	
WALTHAM	MIDDLESEX	ADJ	6/78	MA. WATER RESOURCES AUTH. MWRA	
WARE (PART)	HAMPSHIRE	NATL		WARE	
WATERTOWN	MIDDLESEX	ADJ	6/78	MA. WATER RESOURCES AUTH. MWRA	
WELLESLEY	NORFOLK	ADJ	11/87	WELLESLEY	
WENHAM	ESSEX	ADJ	1/67	WENHAM	
WEST NEWBURY	ESSEX	ADJ	3/69	WEST NEWBURY	
WESTBOROUGH	WORCESTER	ADJ	12/74	WESTBOROUGH	
WESTMINISTER	WORCESTER	ADJ	1/68	WESTMINISTER	
WESTON	MIDDLESEX	ADJ	6/78	MA. WATER RESOURCES AUTH. MWRA	
WESTWOOD	NORFOLK	ADJ	1/77	DEDHAM-WESTWOOD W.D.	
WEYMOUTH	NORFOLK	ADJ	3/72	WEYMOUTH	
WINCHESTER	MIDDLESEX	ADJ	3/56	WINCHESTER	
WINTHROP	SUFFOLK	ADJ	6/78	MA. WATER RESOURCES AUTH. MWRA	
WOBURN (PART)	MIDDLESEX	ADJ	6/78	MA. WATER RESOURCES AUTH. MWRA	

COMMUNITIES SERVED FLUORIDATED DRINKING WATER,
BY COUNTY AND WATER SYSTEM WITHIN STATE (AS OF 12/31/92)

MICHIGAN

COMMUNITY	COUNTY	STATUS	FLUOR START DATE	SYSTEM SUPPLYING FLUORIDATED WATER	SOURCE SYSTEM
ADDISON	LENAWEE	NATL		ADDISON	
ADRIAN	LENAWEE	ADJ	11/60	ADRIAN	
AKRON	TUSCOLA	NATL		AKRON	
ALBION	CALHOUN	ADJ	11/66	ALBION	
ALGONAC	ST. CLAIR	ADJ	9/49	ALGONAC	
ALLEGAN	ALLEGAN	ADJ	1/73	ALLEGAN	
ALLEN PARK	WAYNE	CONS		ALLEN PARK	DETROIT
ALMA	GRATIOT	ADJ	8/65	ALMA	
ALMONT	LAPEER	CONS		ALMONT	DETROIT
ALPENA	ALPENA	ADJ	9/58	ALPENA	
ANN ARBOR	WASHTENAW	ADJ	12/51	ANN ARBOR	
ARMADA	MACOMB	NATL		ARMADA	
AUBURN	MIDLAND	CONS		AUBURN	MIDLAND
BAD AXE	HURON	NATL		BAD AXE	
BALDWIN TWP	IOSCO	CONS		BALDWIN TWP	EAST TAWAS
BANCROFT	SHIAWASSEE	NATL		BANCROFT	
BANGOR	VAN BUREN	ADJ	6/73	BANGOR	
BARAGA	BARAGA	ADJ	7/72	BARAGA	
BATTLE CREEK	CALHOUN	ADJ	4/51	BATTLE CREEK-VERONA	
BAY CITY	BAY	ADJ	11/52	BAY CITY	
BEECHER METRO DIST	GENESEE	NATL		BEECHER METRO DIST	
BELDING	IONIA	ADJ	/71	BELDING	
BELLEVILLE	WAYNE	CONS		BELLEVILLE	DETROIT
BENTON HARBOR	BERRIEN	ADJ	9/51	BENTON HARBOR	
BERKLEY	OAKLAND	CONS		BERKLEY	SE OAKLAND CO WATER AUTH

COMMUNITIES SERVED FLUORIDATED DRINKING WATER,
BY COUNTY AND WATER SYSTEM WITHIN STATE (AS OF 12/31/92)

MICHIGAN

COMMUNITY	COUNTY	STATUS	FLUOR START DATE	SYSTEM SUPPLYING FLUORIDATED WATER	SOURCE SYSTEM
BEVERLY HILLS	OAKLAND	CONS		BEVERLY HILLS	SE OAKLAND CO WATER AUTH
BIG RAPIDS	MECOSTA	ADJ	4/61	BIG RAPIDS	
BINGHAM FARMS	OAKLAND	CONS		BINGHAM FARMS	SE OAKLAND CO WATER AUTH
BIRCH RUN	SAGINAW	CONS		BIRCH RUN	SAGINAW
BIRMINGHAM	OAKLAND	CONS		BIRMINGHAM	SE OAKLAND CO WATER AUTH
BLISSFIELD	LENAWEE	ADJ	11/73	BLISSFIELD	
BLOOMFIELD HILLS	OAKLAND	CONS		BLOOMFIELD HILLS	DETROIT
BLOOMFIELD TWP	OAKLAND	CONS		BLOOMFIELD TWP	DETROIT
BOYNE CITY	CHARLEVOIX	ADJ	11/73	BOYNE CITY	
BRIDGMAN	BERRIEN	ADJ	12/68	BRIDGMAN	
BRIGHTON	LIVINGSTON	ADJ	/64	BRIGHTON	
BRITTON	LENAWEE	NATL		BRITTON	
BRONSON	BRANCH	ADJ	10/67	BRONSON	
BROOKLYN	JACKSON	ADJ	3/74	BROOKLYN	
BROWN CITY	SANILAC	NATL		BROWN CITY	
BUCHANAN	BERRIEN	ADJ	10/52	BUCHANAN	
BURR OAK	ST. JOSEPH	ADJ	4/74	BURR OAK	
BURTON (PART)	GENESEE	CONS		BURTON	GENESEE CO DRAIN COMM
BURTON (PART)	GENESEE	NATL		BURTON	
BYRON	SHIAWASSEE	NATL		BYRON	
BYRON TWP	KENT	CONS		BYRON TWP	WYOMING
CAMDEN	HILLSDALE	NATL		CAMDEN	
CANTON TWP	WAYNE	CONS		CANTON TWP	DETROIT
CAPAC	ST. CLAIR	NATL		CAPAC	
CARO	TUSCOLA	NATL		CARO	

COMMUNITIES SERVED FLUORIDATED DRINKING WATER,
BY COUNTY AND WATER SYSTEM WITHIN STATE (AS OF 12/31/92)

MICHIGAN

COMMUNITY	COUNTY	STATUS	FLUOR START DATE	SYSTEM SUPPLYING FLUORIDATED WATER	SOURCE SYSTEM
CARSON CITY	MONTCALM	ADJ	10/66	CARSON CITY	
CASEVILLE	HURON	NATL		CASEVILLE	
CASS CITY	TUSCOLA	NATL		CASS CITY	
CEDAR SPRINGS	KENT	ADJ	10/58	CEDAR SPRINGS	
CENTERLINE	MACOMB	CONS		CENTERLINE	DETROIT
CHARLEVOIX	CHARLEVOIX	ADJ	10/53	CHARLEVOIX	
CHARLOTTE	EATON	ADJ	6/65	CHARLOTTE	
CHEBOYGAN	CHEBOYGAN	NATL		CHEBOYGAN	
CHELSEA	WASHTENAW	ADJ	5/61	CHELSEA	
CLARE	CLARE	ADJ	11/70	CLARE	
CLAWSON	OAKLAND	CONS		CLAWSON	SE OAKLAND CO WATER AUTH
CLIFFORD	LAPEER	NATL		CLIFFORD	
CLINTON TWP	MACOMB	CONS		CLINTON TWP	DETROIT
CLIO	GENESEE	CONS		CLIO	GENESEE CO DRAIN COMM
COLUMBIAVILLE	LAPEER	NATL		COLUMBIAVILLE	
COOPERSVILLE	OTTAWA	CONS		COOPERSVILLE	GRAND RAPIDS
CORUNNA	SHIAWASSEE	NATL		CORUNNA	
DAVISON	GENESEE	NATL		DAVISON	
DAVISON TWP	GENESEE	CONS		DAVISON TWP	GENESEE CO DRAIN COMM
DEARBORN	WAYNE	CONS		DEARBORN	DETROIT
DEARBORN HEIGHTS	WAYNE	CONS		DEARBORN HEIGHTS	DETROIT
DETROIT	WAYNE	ADJ	8/67	DETROIT	
DOWAGIAC	CASS	ADJ	/70	DOWAGIAC	
DRYDEN	LAPEER	NATL		DRYDEN	
DUNDEE	MONROE	ADJ	/72	DUNDEE	

COMMUNITIES SERVED FLUORIDATED DRINKING WATER,
BY COUNTY AND WATER SYSTEM WITHIN STATE (AS OF 12/31/92)

MICHIGAN

COMMUNITY	COUNTY	STATUS	FLUOR START DATE	SYSTEM SUPPLYING FLUORIDATED WATER	SOURCE SYSTEM
E GRAND RAPIDS	KENT	CONS		E GRAND RAPIDS	GRAND RAPIDS
EAST DETROIT	MACOMB	CONS		EAST DETROIT	DETROIT
EAST JORDAN	CHARLEVOIX	ADJ	4/58	EAST JORDAN	
EAST LANSING	INGHAM	CONS		E LANSING	E LANSING-MERIDIAN TWP AUTH
EAST TAWAS	IOSCO	ADJ		EAST TAWAS	
EATON RAPIDS	EATON	ADJ	/71	EATON RAPIDS	
ECORSE	WAYNE	CONS		ECORSE	DETROIT
ELK RAPIDS	ANTRIM	ADJ	12/69	ELK RAPIDS	
ESCANABA	DELTA	ADJ	12/55	ESCANABA	
ESSEXVILLE	BAY	CONS		ESSEXVILLE	BAY CITY
FARMINGTON	OAKLAND	CONS		FARMINGTON	DETROIT
FARMINGTON HILLS	OAKLAND	CONS		FARMINGTON HILLS	DETROIT
FENTON	GENESEE	ADJ	9/63	FENTON	
FERNDALE	OAKLAND	CONS		FERNDALE	DETROIT
FERRYSBURG	OTTAWA	CONS		FERRYSBURG	GRAND HAVEN
FLAT ROCK	WAYNE	CONS		FLAT ROCK	DETROIT
FLINT	GENESEE	CONS		FLINT	DETROIT
FLUSHING	GENESEE	CONS		FLUSHING	GENESEE CO DRAIN COMM
FOWLER	CLINTON	NATL		FOWLER	
FOWLerville	LIVINGSTON	ADJ	3/73	FOWLerville	
FRANKENLUST TWP (PART)	BAY	CONS		FRANKENLUST TWP	BAY CITY
FRANKENLUST TWP (PART)	BAY	CONS		FRANKENLUST TWP	SAGINAW
FRANKENMUTH	SAGINAW	CONS		FRANKENMUTH	SAGINAW
FRASER	MACOMB	CONS		FRASER	DETROIT
FREELAND	SAGINAW	CONS		FREELAND	SAGINAW

COMMUNITIES SERVED FLUORIDATED DRINKING WATER,
BY COUNTY AND WATER SYSTEM WITHIN STATE (AS OF 12/31/92)

MICHIGAN

COMMUNITY	COUNTY	STATUS	FLUOR START DATE	SYSTEM SUPPLYING FLUORIDATED WATER	SOURCE SYSTEM
FREMONT	NEWAYGO	ADJ	12/68	FREMONT	
GAGETOWN	TUSCOLA	NATL		GAGETOWN	
GALESBURG	KALAMAZOO	ADJ	6/67	GALESBURG	
GARDEN	DELTA	NATL		GARDEN	
GARDEN CITY	WAYNE	CONS		GARDEN CITY	DETROIT
GENESEE TWP	GENESEE	CONS		GENESEE TWP	GENESEE CO DRAIN COMM
GIBRALTAR	WAYNE	CONS		GIBRALTAR	DETROIT
GLADSTONE	DELTA	ADJ	11/54	GLADSTONE	
GRAND BEACH	BERRIEN	CONS		GRAND BEACH	MICHIANA
GRAND BLANC	GENESEE	NATL		GRAND BLANC	
GRAND HAVEN	OTTAWA	CONS		GRAND HAVEN	N. OTTAWA
GRAND RAPIDS	KENT	ADJ	11/45	GRAND RAPIDS	
GRANDVILLE	KENT	CONS		GRANDVILLE	WYOMING
GRAYLING	CRAWFORD	ADJ	/70	GRAYLING	
GREENVILLE	MONTCALM	ADJ	11/66	GREENVILLE	
GROSSE POINTE	WAYNE	CONS		GROSSE POINTE	GROSSE PTE FARMS
GROSSE PTE FARMS	WAYNE	ADJ		GROSSE PTE FARMS	
GROSSE PTE PARK	WAYNE	CONS		GROSSE PTE PARK	DETROIT
GROSSE PTE SH	WAYNE	CONS		GROSSE PTE SHORES	DETROIT
GROSSE PTE WOODS	WAYNE	CONS		GROSSE PTE WOODS	DETROIT
GWINN	MARQUETTE	ADJ	0/74	GWINN	
HAMTRAMCK	WAYNE	CONS		HAMTRAMCK	DETROIT
HARBOR BEACH	HURON	ADJ		HARBOR BEACH	
HARBOR SPRINGS	EMMET	ADJ	5/63	HARBOR SPRINGS	
HARPER WOODS	WAYNE	CONS		HARPER WOODS	DETROIT

COMMUNITIES SERVED FLUORIDATED DRINKING WATER,
BY COUNTY AND WATER SYSTEM WITHIN STATE (AS OF 12/31/92)

MICHIGAN

COMMUNITY	COUNTY	STATUS	FLUOR START DATE	SYSTEM SUPPLYING FLUORIDATED WATER	SOURCE SYSTEM
HARRISON TWP	MACOMB	CONS		HARRISON TWP	MT CLEMENS
HARTFORD	VAN BUREN	ADJ	5/66	HARTFORD	
HASTINGS	BARRY	ADJ	11/51	HASTINGS	
HAZEL PARK	OAKLAND	CONS		HAZEL PARK	DETROIT
HIGHLAND PARK	WAYNE	ADJ	/52	HIGHLAND PARK	
HILLSDALE	HILLSDALE	ADJ	11/54	HILLSDALE	
HOLLAND	OTTAWA	ADJ	8/66	HOLLAND	
HOLLY	OAKLAND	ADJ		HOLLY	
HOWARD CITY	MONTCALM	ADJ		HOWARD CITY	
HOWELL	LIVINGSTON	ADJ	11/61	HOWELL	
HUDSON	LENAWEE	NATL		HUDSON	
HUDSONVILLE	KENT	CONS		HUDSONVILLE	WYOMING
HUNTINGTON WOODS	OAKLAND	CONS		HUNTINGTON WOODS	SE OAKLAND CO WATER AUTH
IMLAY CITY	LAPEER	CONS		IMLAY CITY	DETROIT
INKSTER	WAYNE	CONS		INKSTER	DETROIT
ISHPEMING	MARQUETTE	ADJ	0/72	ISHPEMING	
JACKSON	JACKSON	ADJ	8/51	JACKSON	
JONESVILLE	HILLSDALE	ADJ	11/73	JONESVILLE	
K I SAWYER AFB	MARQUETTE	ADJ	0/65	K I SAWYER AFB	
KALAMAZOO	KALAMAZOO	ADJ	8/51	KALAMAZOO	
KEEGO HARBOR	OAKLAND	CONS		KEEGO HARBOR	DETROIT
KENTWOOD	KENT	CONS		KENTWOOD	GRAND RAPIDS
KINGSTON	TUSCOLA	NATL		KINGSTON	
LAKE ODESSA	IONIA	ADJ	/52	LAKE ODESSA	
LANSING	INGHAM	ADJ	2/63	LANSING	

COMMUNITIES SERVED FLUORIDATED DRINKING WATER,
BY COUNTY AND WATER SYSTEM WITHIN STATE (AS OF 12/31/92)

MICHIGAN

COMMUNITY	COUNTY	STATUS	FLUOR START DATE	SYSTEM SUPPLYING FLUORIDATED WATER	SOURCE SYSTEM
LAPEER	LAPEER	CONS		LAPEER	DETROIT
LATHRUP VILLAGE	OAKLAND	CONS		LATHRUP VILLAGE	SE OAKLAND CO WATER AUTH
LEXINGTON	SANILAC	NATL		LEXINGTON	
LINCOLN PARK	WAYNE	CONS		LINCOLN PARK	DETROIT
LINCOLN TWP	BERRIEN	CONS		LINCOLN TWP	ST JOSEPH
LINDEN	GENESSEE	ADJ		LINDEN	
LIVONIA	WAYNE	CONS		LIVONIA	DETROIT
LOWELL	KENT	ADJ	4/57	LOWELL	
LUDINGTON	MASON	ADJ	12/49	LUDINGTON	
LUNA PIER	MONROE	CONS		LUNA PIER	MONROE SOUTH CO
MADISON HEIGHTS	OAKLAND	CONS		MADISON HEIGHTS	DETROIT
MANCHESTER	WASHTENAW	ADJ	6/73	MANCHESTER	
MANISTEE	MANISTEE	ADJ	12/62	MANISTEE	
MANISTIQUE	SCHOOLCRAFT	ADJ	11/61	MANISTIQUE	
MARCELLUS	CASS	ADJ		MARCELLUS	
MARINE CITY	ST. CLAIR	ADJ	5/61	MARINE CITY	
MARION	OSCEOLA	ADJ	11/62	MARION	
MARLETTE	SANILAC	NATL		MARLETTE	
MARQUETTE	MARQUETTE	ADJ	9/51	MARQUETTE	
MARSHALL	CALHOUN	ADJ	12/61	MARSHALL	
MARYSVILLE	ST. CLAIR	ADJ	4/52	MARYSVILLE	
MASON	INGHAM	ADJ	9/64	MASON	
MAYVILLE	TUSCOLA	NATL		MAYVILLE	
MELVINDALE	WAYNE	CONS		MELVINDALE	DETROIT
MEMPHIS	ST. CLAIR	NATL		MEMPHIS	

COMMUNITIES SERVED FLUORIDATED DRINKING WATER,
BY COUNTY AND WATER SYSTEM WITHIN STATE (AS OF 12/31/92)

MICHIGAN

COMMUNITY	COUNTY	STATUS	FLUOR START DATE	SYSTEM SUPPLYING FLUORIDATED WATER	SOURCE SYSTEM
MENOMINEE	MENOMINEE	ADJ	9/57	MENOMINEE	
MICHIANA	BERRIAN	CONS		MICHIANA	MICHIGAN CITY, IN
MICHIANA	BERRIEN	ADJ	/52	MICHIGAN CITY, IN	
MIDLAND	MIDLAND	ADJ	11/46	MIDLAND	
MILAN	WASHTENAW	NATL		MILAN	
MILFORD	OAKLAND	ADJ	6/62	MILFORD	
MILLINGTON	TUSCOLA	NATL		MILLINGTON	
MINDEN CITY	SANILAC	NATL		MINDEN CITY	
MONROE	MONROE	ADJ	12/51	MONROE	
MONTROSE	GENESEE	CONS		MONTROSE	GENESEE CO DRAIN COMM
MORENCI	LENAWEE	NATL		MORENCI	
MT CLEMENS	MACOMB	ADJ	3/51	MT CLEMENS	
MT MORRIS	GENESEE	CONS		MT MORRIS	GENESEE CO DRAIN COMM
MT PLEASANT	ISABELLA	ADJ	10/57	MT PLEASANT	
MUNISING	ALGER	ADJ	/69	MUNISING	
MUSKEGON	MUSKEGON	ADJ	7/51	MUSKEGON	
MUSKEGON HEIGHTS	MUSKEGON	ADJ	1/52	MUSKEGON HEIGHTS	
NEGAUNEE	MARQUETTE	ADJ	11/51	NEGAUNEE	
NEW BUFFALO	BERRIEN	ADJ		NEW BUFFALO	
NEW LOTHROP	SHIAWASSEE	NATL		NEW LOTHROP	
NEWAYGO	NEWAYGO	NATL		NEWAYGO	
NEWBERRY	LUCE	ADJ	11/68	NEWBERRY	
NILES	BERRIEN	ADJ	11/74	NILES	
NORTH BRANCH	LAPEER	NATL		NORTH BRANCH	
NORTH MUSKEGON	MUSKEGON	CONS		NORTH MUSKEGON	MUSKEGON

COMMUNITIES SERVED FLUORIDATED DRINKING WATER,
BY COUNTY AND WATER SYSTEM WITHIN STATE (AS OF 12/31/92)

MICHIGAN

COMMUNITY	COUNTY	STATUS	FLUOR START DATE	SYSTEM SUPPLYING FLUORIDATED WATER	SOURCE SYSTEM
NORTHVILLE	WAYNE	CONS		NORTHVILLE	DETROIT
NORTON SHORES	MUSKEGON	CONS		NORTON SHORES	MUSKEGON HEIGHTS
NORWAY	DICKINSON	ADJ	0/00	NORWAY	
NOVI	OAKLAND	CONS		NOVI	DETROIT
OAK PARK	OAKLAND	CONS		OAK PARK	DETROIT
OAK SHADE PARK	LENAWEE	NATL		OAK SHADE PARK	
ONAWAY	PRESQUE ISLE	NATL		ONAWAY	
ONSTED	LENAWEE	NATL		ONSTED	
OTISVILLE	GENESEE	NATL		OTISVILLE	
OTSEGO	ALLEGAN	ADJ	7/67	OTSEGO	
OWOSSO	SHIAWASSEE	ADJ	1/72	OWOSSO	
PARCHMENT	KALAMAZOO	ADJ	3/56	PARCHMENT	
PETERSBURG	MONROE	NATL		PETERSBURG	
PETOSKEY	EMMET	ADJ	4/54	PETOSKEY	
PIGEON	HURON	NATL		PIGEON	
PINCONNING	BAY	CONS		PINCONNING	BAY CITY
PLAINWELL	ALLEGAN	ADJ	3/56	PLAINWELL	
PLEASANT RIDGE	OAKLAND	CONS		PLEASANT RIDGE	SE OAKLAND CO WATER AUTH
PLYMOUTH	WAYNE	CONS		PLYMOUTH	DETROIT
PONTIAC	OAKLAND	CONS		PONTIAC	DETROIT
PORT HURON	ST. CLAIR	ADJ	10/74	PORT HURON	
PORTAGE	KALAMAZOO	ADJ	/51	PORTAGE	
RAISINVILLE TWP	MONROE	ADJ	12/51	MONROE	
READING	HILLSDALE	NATL		READING	
REDFORD TWP	WAYNE	CONS		REDFORD TWP	DETROIT

COMMUNITIES SERVED FLUORIDATED DRINKING WATER,
BY COUNTY AND WATER SYSTEM WITHIN STATE (AS OF 12/31/92)

MICHIGAN

COMMUNITY	COUNTY	STATUS	FLUOR START DATE	SYSTEM SUPPLYING FLUORIDATED WATER	SOURCE SYSTEM
RICHMOND	MACOMB	NATL		RICHMOND	
RIVER ROUGE	WAYNE	CONS		RIVER ROUGE	DETROIT
RIVERVIEW	WAYNE	CONS		RIVERVIEW	DETROIT
ROCKFORD	KENT	ADJ	9/54	ROCKFORD	
ROCKWOOD	WAYNE	CONS		ROCKWOOD	DETROIT
ROGERS CITY	PRESQUE ISLE	ADJ	8/61	ROGERS CITY	
ROMULUS	WAYNE	CONS		ROMULUS	DETROIT
ROOSEVELT PARK	MUSKEGON	CONS		ROOSEVELT PARK	MUSKEGON
ROSEVILLE	MACOMB	CONS		ROSEVILLE	DETROIT
ROYAL OAK	OAKLAND	CONS		ROYAL OAK	SE OAKLAND CO WATER AUTH
S FRANKENLUST TWP	SAGINAW	ADJ	5/74	SAGINAW	
S ROCKWOOD	MONROE	CONS		S ROCKWOOD	DETROIT
SAGINAW	SAGINAW	ADJ	5/74	SAGINAW	
SALINE	WASHTENAW	ADJ	10/64	SALINE	
SANDUSKY	SANILAC	NATL		SANDUSKY	
SAULT STE MARIE	CHIPPEWA	ADJ	8/55	SAULT STE MARIE	
SCHOOLCRAFT	KALAMAZOO	ADJ		SCHOOLCRAFT	
SCOTTVILLE	MASON	CONS		SCOTTVILLE	LUDINGTON
SEBEWAING	HURON	NATL		SEBEWAING	
SHELBY TWP	MACOMB	CONS		SHELBY TWP	DETROIT
SHERIDAN	MONTCALM	ADJ	4/59	SHERIDAN	
SHOREHAM	BERRIEN	CONS		SHOREHAM	ST JOSEPH
SOUTH HAVEN	VAN BUREN	ADJ	12/52	SOUTH HAVEN	
SOUTH LYON	OAKLAND	ADJ	11/72	SOUTH LYON	
SOUTHFIELD	OAKLAND	CONS		SOUTHFIELD	SE OAKLAND CO WATER AUTH

COMMUNITIES SERVED FLUORIDATED DRINKING WATER,
BY COUNTY AND WATER SYSTEM WITHIN STATE (AS OF 12/31/92)

MICHIGAN

COMMUNITY	COUNTY	STATUS	FLUOR START DATE	SYSTEM SUPPLYING FLUORIDATED WATER	SOURCE SYSTEM
SOUTHGATE	WAYNE	CONS		SOUTHGATE	DETROIT
SPARTA	KENT	ADJ	9/56	SPARTA	
SPAULDERS TWP	SAGINAW	ADJ	5/74	SAGINAW	
SPRING LAKE	OTTAWA	ADJ	4/57	SPRING LAKE	
ST CHARLES	SAGINAW	CONS		ST CHARLES	SAGINAW
ST CLAIR	ST. CLAIR	ADJ	7/56	ST CLAIR	
ST CLAIR SHORES	MACOMB	CONS		ST CLAIR SHORES	DETROIT
ST JOHNS	CLINTON	ADJ	11/70	ST JOHNS	
ST JOSEPH	BERRIEN	ADJ	7/53	ST JOSEPH	
STAMBAUGH	IRON	ADJ	8/53	STAMBAUGH	
STERLING HEIGHTS	MACOMB	CONS		STERLING HEIGHTS	DETROIT
STEVENSVILLE	BERRIEN	CONS		STEVENSVILLE	ST JOSEPH
STURGIS	ST. JOSEPH	ADJ	12/71	STURGIS	
SUMMIT TWP	JACKSON	ADJ		SUMMIT TWP	
SWARTZ CREEK	GENESEE	CONS		SWARTZ CREEK	GENESEE CO DRAIN COMM
TAWAS CITY	IOSCO	CONS		TAWAS CITY	EAST TAWAS
TAYLOR	WAYNE	CONS		TAYLOR	DETROIT
TECUMSEH	LENAWEE	ADJ	11/57	TECUMSEH	
TRAVERSE CITY	GRAND TRAVERSE	ADJ	5/52	TRAVERSE CITY	
TRENTON	WAYNE	CONS		TRENTON	DETROIT
TROY	OAKLAND	CONS		TROY	DETROIT
UBLY	HURON	NATL		UBLY	
UNIONVILLE	TUSCOLA	NATL		UNIONVILLE	
UTICA	MACOMB	CONS		UTICA	DETROIT
VASSAR	TUSCOLA	NATL		VASSAR	

COMMUNITIES SERVED FLUORIDATED DRINKING WATER,
BY COUNTY AND WATER SYSTEM WITHIN STATE (AS OF 12/31/92)

MICHIGAN

COMMUNITY	COUNTY	STATUS	FLUOR START DATE	SYSTEM SUPPLYING FLUORIDATED WATER	SOURCE SYSTEM
VIENNA TWP	GENESEE	CONS		VIENNA TWP	GENESEE CO DRAIN COMM
VULCAN	DICKINSON	ADJ	0/00	NORWAY	
W BLOOMFIELD TWP	OAKLAND	CONS		W BLOOMFIELD TWP	DETROIT
WAKEFIELD	GOGEBIC	ADJ	/72	WAKEFIELD	
WALDRON	HILLSDALE	NATL		WALDRON	
WALKER	KENT	CONS		WALKER	GRAND RAPIDS
WARREN	MACOMB	CONS		WARREN	DETROIT
WAYLAND	ALLEGAN	ADJ	1/74	WAYLAND	
WAYNE	WAYNE	CONS		WAYNE	DETROIT
WEST BRANCH	OGEMAW	ADJ	12/64	WEST BRANCH	
WESTLAND	WAYNE	CONS		WESTLAND	DETROIT
WHITE PINE	ONTONAGON	ADJ	3/55	WHITE PINE	
WOODHAVEN	WAYNE	CONS		WOODHAVEN	DETROIT
WURTSMITH AFB	IOSCO	ADJ		WURTSMITH AFB	
WYANDOTTE	WAYNE	ADJ	11/51	WYANDOTTE	
WYOMING	KENT	ADJ	10/61	WYOMING	
YALE	ST. CLAIR	ADJ	6/59	YALE	
YPSILANTI	WASHTENAW	ADJ	1/64	YPSILANTI	
ZEELAND	OTTAWA	CONS		ZEELAND	HOLLAND
ZILWAUKEE	SAGINAW	CONS		ZILWAUKEE	SAGINAW

COMMUNITIES SERVED FLUORIDATED DRINKING WATER,
BY COUNTY AND WATER SYSTEM WITHIN STATE (AS OF 12/31/92)

MINNESOTA

COMMUNITY	COUNTY	STATUS	FLUOR START DATE	SYSTEM SUPPLYING FLUORIDATED WATER	SOURCE SYSTEM
ADA	NORMAN	ADJ	6/67	ADA	
ADAMS	MOWER	ADJ	6/68	ADAMS	
ADRIAN	NOBLES	ADJ	11/70	ADRIAN	
AITKIN	AITKIN	ADJ	1/63	AITKIN	
AKELEY	HUBBARD	ADJ		AKELEY	
ALBANY	STEARNS	ADJ	11/69	ALBANY	
ALBERT LEA	FREEBORN	ADJ	10/55	ALBERT LEA	
ALBERTA	STEVENS	ADJ	1/80	ALBERTA	
ALBERTVILLE	WRIGHT	ADJ	11/71	JOINT POWERS W.S.	
ALDEN	FREEBORN	ADJ	9/69	ALDEN	
ALEXANDRIA	DOUGLAS	ADJ	12/69	ALEXANDRIA	
ALPHA	JACKSON	ADJ		ALPHA	
ALTURA	WINONA	ADJ	/70	ALTURA	
ALVARADO	MARSHALL	ADJ	12/70	ALVARADO	
AMBOY	BLUE EARTH	ADJ	12/70	AMBOY	
ANDOVER	ANOKA	ADJ		ANDOVER	
ANNANDALE	WRIGHT	ADJ	/70	ANNANDALE	
ANOKA	ANOKA	ADJ	11/65	ANOKA	
APPLE VALLEY	DAKOTA	ADJ		APPLE VALLEY	
APPLETON	SWIFT	ADJ	8/52	APPLETON	
ARCO	LINCOLN	ADJ	/80	LINCOLN-PIPESTONE RURAL WS	
ARDEN HILLS	RAMSEY	CONS		ARDEN HILLS	ST PAUL
ARGYLE	MARSHALL	ADJ		ARGYLE	
ARLINGTON	SIBLEY	ADJ	11/52	ARLINGTON	
ASHBY	GRANT	ADJ	/70	ASHBY	

COMMUNITIES SERVED FLUORIDATED DRINKING WATER,
BY COUNTY AND WATER SYSTEM WITHIN STATE (AS OF 12/31/92)

MINNESOTA

COMMUNITY	COUNTY	STATUS	FLUOR START DATE	SYSTEM SUPPLYING FLUORIDATED WATER	SOURCE SYSTEM
ASKOV	PINE	ADJ		ASKOV	
ATWATER	KANDIYOHI	ADJ	12/70	ATWATER	
AUDOBN	BECKER	ADJ	/84	AUDOBN	
AURORA	ST. LOUIS	ADJ	3/60	AURORA	
AUSTIN	MOWER	ADJ	/52	AUSTIN	
AVOCA	MURRAY	ADJ	1/80	AVOCA	
AVON	STEARNS	ADJ	/70	AVON	
BABBITT	ST. LOUIS	ADJ	11/69	BABBITT	
BACKUS	CASS	ADJ		BACKUS	
BADGER	ROSEAU	ADJ	11/70	BADGER	
BAGLEY	CLEARWATER	ADJ		BAGLEY	
BALATON	LYON	ADJ	5/69	BALATON	
BARNESVILLE	CLAY	ADJ	8/66	BARNESVILLE	
BARNUM	CARLTON	ADJ	11/71	BARNUM	
BARRETT	GRANT	ADJ	11/70	BARRETT	
BARRY	BIG STONE	ADJ		BARRY	
BATTLE LAKE	OTTER TAIL	ADJ	11/69	BATTLE LAKE	
BAUDETTE	LAKE OF THE WOODS	ADJ	11/70	BAUDETTE	
BAXTER	CROW WING	ADJ	9/80	BAXTER	
BAYPORT	WASHINGTON	ADJ	9/58	BAYPORT	
BEARDSLEY	BIG STONE	ADJ		BEARDSLEY	
BEAVER BAY	ROCK	ADJ	/70	BEAVER BAY	
BEAVER CREEK	ROCK	ADJ	0/00	BEAVER CREEK	
BECKER	SHERBURNE	ADJ	1/80	BECKER	
BEJOU	MAHONOMEN	ADJ		BEJOU	

COMMUNITIES SERVED FLUORIDATED DRINKING WATER,
BY COUNTY AND WATER SYSTEM WITHIN STATE (AS OF 12/31/92)

MINNESOTA

COMMUNITY	COUNTY	STATUS	FLUOR START DATE	SYSTEM SUPPLYING FLUORIDATED WATER	SOURCE SYSTEM
BELGRADE	STEARNS	ADJ	12/69	BELGRADE	
BELLE PLAINE	SCOTT	ADJ	/69	BELLE PLAINE	
BELLINGHAM	LAC QUI PARLE	ADJ	5/69	BELLINGHAM	
BELTRAMI	POLK	ADJ		BELTRAMI	
BELVIEW	REDWOOD	ADJ	/69	BELVIEW	
BEMIDJI	BELTRAMI	ADJ	11/69	BEMIDJI	
BENSON	SWIFT	ADJ	11/52	BENSON	
BERTHA	TODD	ADJ	11/70	BERTHA	
BIG FALLS	KOOCHICHING	ADJ	12/70	BIG FALLS	
BIG LAKE	SHERBURNE	ADJ	12/69	BIG LAKE	
BIGELOW	NOBLES	ADJ		BIGELOW	
BIGFORK	ITASCA	ADJ	10/80	BIGFORK	
BIRCHWOOD VILLAGE	WASHINGTON	ADJ	6/57	WHITE BEAR LAKE WS	
BIRD ISLAND	RENVILLE	ADJ	12/58	BIRD ISLAND	
BISCAY	MCLEOD	ADJ	9/80	BISCAY	
BIWABIK	ST. LOUIS	ADJ	11/72	BIWABIK	
BLACKDUCK	BELTRAMI	ADJ		BLACKDUCK	
BLAINE	ANOKA	ADJ	1/65	BLAINE	
BLOMKEST	KANDIYOHI	ADJ	/70	BLOMKEST	
BLOOMING PRARIE	HENNEPIN	ADJ	8/68	BLOOMING PRAIRIE	
BLOOMINGTON	HENNEPIN	ADJ	11/60	BLOOMINGTON	
BLUE EARTH	FARIBAULT	ADJ	8/53	BLUE EARTH	
BORUP	NORMAN	ADJ		BORUP	
BOVEY	ITASCA	ADJ	12/72	BOVEY	
BOWLUS	MORRISON	ADJ		BOWLUS	

COMMUNITIES SERVED FLUORIDATED DRINKING WATER,
BY COUNTY AND WATER SYSTEM WITHIN STATE (AS OF 12/31/92)

MINNESOTA

COMMUNITY	COUNTY	STATUS	FLUOR START DATE	SYSTEM SUPPLYING FLUORIDATED WATER	SOURCE SYSTEM
BOYD	LAC QUI PARLE	ADJ		BOYD	
BRAHAM	ISANTI	ADJ	/70	BRAHAM	
BRAINERD	CROW WING	ADJ	2/80	BRAINERD	
BRANDON	DOUGLAS	ADJ	11/70	BRANDON	
BRECKENRIDGE	WILKIN	ADJ	10/60	BRECKENRIDGE	
BREWSTER	NOBLES	ADJ	11/71	BREWSTER	
BRICELYN	FARIBAULT	ADJ	10/68	BRICELYN	
BROOKLYN CENTER	HENNEPIN	ADJ	4/64	BROOKLYN CENTER	
BROOKLYN PARK	HENNEPIN	ADJ	10/65	BROOKLYN PARK	
BROOTEN	STEARNS	ADJ	/69	BROOTEN	
BROWERVILLE	TODD	ADJ	/70	BROWERVILLE	
BROWNS VALLEY	TRAVERSE	ADJ	12/70	BROWNS VALLEY	
BROWNTON	MCLEOD	ADJ	11/69	BROWNTON	
BUCKMAN	MORRISON	ADJ		BUCKMAN	
BUFFALO	WRIGHT	ADJ		BUFFALO	
BUFFALO LAKE	RENVILLE	ADJ	/70	BUFFALO LAKE	
BUHL	ST. LOUIS	ADJ	6/80	BUHL	
BURNSVILLE	DAKOTA	ADJ	10/66	BURNSVILLE	
BUTTERFIELD	WATONWAN	ADJ		BUTTERFIELD	
BYRON	OLMSTED	ADJ	11/70	BYRON	
CALEDONIA	HOUSTON	ADJ	10/69	CALEDONIA	
CALLAWAY	BECKER	ADJ	/70	CALLAWAY	
CAMBRIDGE	ISANTI	ADJ	/69	CAMBRIDGE	
CAMPBELL	WILKIN	NATL		CAMPBELL	
CANBY	YELLOW MEDICINE	ADJ	3/66	CANBY	

COMMUNITIES SERVED FLUORIDATED DRINKING WATER,
BY COUNTY AND WATER SYSTEM WITHIN STATE (AS OF 12/31/92)

MINNESOTA

COMMUNITY	COUNTY	STATUS	FLUOR START DATE	SYSTEM SUPPLYING FLUORIDATED WATER	SOURCE SYSTEM
CANNON FALLS	GOODHUE	ADJ	/70	CANNON FALLS	
CANTON	FILLMORE	ADJ	3/80	CANTON	
CARLOS	DOUGLAS	ADJ	1/68	CARLOS	
CARLTON	CARLTON	ADJ		CARLTON	
CASS LAKE	CASS	ADJ	/70	CASS LAKE	
CENTER CITY	CHISAGO	ADJ	11/71	CENTER CITY	
CENTERVILLE	ANOKA	ADJ	1/80	CENTERVILLE	
CEYLON	MARTIN	ADJ		CEYLON	
CHAMPLIN	HENNEPIN	ADJ	1/80	CHAMPLIN	
CHANHASSEN	CARVER	ADJ	/70	CHANHASSEN	
CHASKA	CARVER	ADJ	12/70	CHASKA	
CHATFIELD	FILLMORE	ADJ	1/67	CHATFIELD	
CHISAGO CITY	CHISAGO	ADJ	/70	CHISAGO CITY	
CHISHOLM	ST. LOUIS	ADJ	11/70	CHISHOLM	
CHOKIO	STEVENS	ADJ	/70	CHOKIO	
CIRCLE PINES	ANOKA	ADJ	12/52	CIRCLE PINES	
CLARA CITY	CHIPPEWA	ADJ	11/69	CLARA CITY	
CLAREMONT	DODGE	ADJ	10/70	CLAREMONT	
CLARISSA	TODD	ADJ	11/72	CLARISSA	
CLARKFIELD	YELLOW MEDICINE	ADJ	1/70	CLARKFIELD	
CLARKS GROVE	FREEBORN	ADJ	1/68	CLARKS GROVE	
CLEAR LAKE	SHERBURNE	ADJ	2/80	CLEAR LAKE	
CLEARBROOK	CLEARWATER	ADJ	12/70	CLEARBROOK	
CLEARWATER	WRIGHT	ADJ	3/80	CLEARWATER	
CLEMENTS	REDWOOD	ADJ		CLEMENTS	

COMMUNITIES SERVED FLUORIDATED DRINKING WATER,
BY COUNTY AND WATER SYSTEM WITHIN STATE (AS OF 12/31/92)

MINNESOTA

COMMUNITY	COUNTY	STATUS	FLUOR START DATE	SYSTEM SUPPLYING FLUORIDATED WATER	SOURCE SYSTEM
CLEVELAND	LE SUEUR	ADJ	/71	CLEVELAND	
CLIMAX	POLK	ADJ	12/70	CLIMAX	
CLINTON	BIG STONE	ADJ	12/70	CLINTON	
CLOQUET	CARLTON	ADJ	12/53	CLOQUET WATER SYSTEM	
COKATO	WRIGHT	ADJ	12/70	COKATO	
COLD SPRING	STEARNS	ADJ	/70	COLD SPRING	
COLERAINE	ITASCA	ADJ	/71	COLERAINE	
COLOGNE	CARVER	ADJ	1/68	COLOGNE	
COLUMBIA HEIGHTS	ANOKA	CONS		COLUMBIA HEIGHTS	MINNEAPOLIS
COMFREY	BROWN	ADJ	12/70	COMFREY	
COMSTOCK	CLAY	ADJ		COMSTOCK	
CONGER	FREEBORN	ADJ		CONGER	
COOK	ST. LOUIS	ADJ	11/70	COOK	
COON RAPIDS	ANOKA	ADJ	11/66	COON RAPIDS	
COSMOS	MEEKER	ADJ	/70	COSMOS	
COTTAGE GROVE	WASHINGTON	ADJ	7/64	COTTAGE GROVE	
COTTONWOOD	LYON	ADJ	11/70	COTTONWOOD	
COURTLAND	NICOLLET	ADJ	/69	COURTLAND	
CROMWELL	CARLTON	ADJ	/69	CROMWELL	
CROOKSTON	POLK	ADJ	/54	CROOKSTON	
CROSBY	CROW WING	ADJ	1/68	CROSBY	
CRYSTAL	HENNEPIN	CONS		CRYSTAL	MINNEAPOLIS
CURRIE	MURRAY	ADJ	12/70	CURRIE	
CUYUNA	CROWING	ADJ	1/80	CUYUNA	
CYRUS	POPE	ADJ	11/71	CYRUS	

COMMUNITIES SERVED FLUORIDATED DRINKING WATER,
BY COUNTY AND WATER SYSTEM WITHIN STATE (AS OF 12/31/92)

MINNESOTA

COMMUNITY	COUNTY	STATUS	FLUOR START DATE	SYSTEM SUPPLYING FLUORIDATED WATER	SOURCE SYSTEM
DALTON	OTTER TAIL	ADJ	/70	DALTON	
DARFUR	WATONWAN	ADJ	11/69	DARFUR	
DARWIN	MEEKER	ADJ	/68	DARWIN	
DASSEL	MEEKER	ADJ	5/66	DASSEL	
DAWSON	LAC QUI PARLE	ADJ	/70	DAWSON	
DE GRAFF	SWIFT	ADJ		DE GRAFF	
DEER CREEK	OTTER TAIL	ADJ	/69	DEER CREEK	
DEER RIVER	ITASCA	ADJ		DEER RIVER	
DEERWOOD	CROW WING	ADJ	2/80	DEERWOOD	
DELANO	WRIGHT	ADJ	/69	DELANO	
DELAVAN	FARIBAULT	ADJ	/71	DELAVAN	
DENNISON	GOODHUE	ADJ		DENNISON	
DETROIT LAKES	BECKER	ADJ	3/68	DETROIT LAKES	
DEXTER	MOWER	ADJ	10/70	DEXTER	
DILWORTH	CLAY	ADJ	/69	DILWORTH	
DODGE CENTER	DODGE	ADJ	1/67	DODGE CENTER	
DONALDSON	MARSHALL	ADJ	6/80	MARSHALL-KITTSOON CO RURAL WS	
DONNELLY	STEVENS	ADJ	12/70	DONNELLY	
DOVER	OLMSTED	ADJ		DOVER	
DOVRAY	MURRAY	CONS		DOVRAY	RED ROCK RURAL WS
DULUTH	ST. LOUIS	ADJ	/70	DULUTH	
DUMONT	TRAVERSE	ADJ	/72	DUMONT	
DUNDAS	RICE	ADJ		DUNDAS	
DUNNELL	MARTIN	ADJ	12/70	DUNNELL	
EAGAN	DAKOTA	ADJ	/70	EAGAN	

COMMUNITIES SERVED FLUORIDATED DRINKING WATER,
BY COUNTY AND WATER SYSTEM WITHIN STATE (AS OF 12/31/92)

MINNESOTA

COMMUNITY	COUNTY	STATUS	FLUOR START DATE	SYSTEM SUPPLYING FLUORIDATED WATER	SOURCE SYSTEM
EAGLE BEND	TODD	ADJ	11/72	EAGLE BEND	
EAGLE LAKE	BLUE EARTH	ADJ	12/70	EAGLE LAKE	
EAST GRAND FORKS	POLK	ADJ	6/66	EAST GRAND FORKS	
EASTON	FARIBAULT	ADJ	/71	EASTON	
ECHO	YELLOW MEDICINE	ADJ	/72	ECHO	
EDEN PRAIRIE	HENNEPIN	ADJ		EDEN PRAIRIE	
EDEN VALLEY	MEEKER	ADJ	12/68	EDEN VALLEY	
EDGERTON	PIPESTONE	ADJ	10/58	EDGERTON	
EDINA	HENNEPIN	ADJ	4/57	EDINA	
EDINA (PART)	HENNEPIN	ADJ		MINNEAPOLIS	
EITZEN	HOUSTON	ADJ	/70	EITZEN	
ELBA	WINONA	ADJ	/70	ELBA	
ELBOW LAKE	GRANT	ADJ	11/69	ELBOW LAKE	
ELGIN	WABASHA	ADJ	11/70	ELGIN	
ELIZABETH	OTTER TAIL	ADJ		ELIZABETH	
ELK RIVER	SHERBURNE	ADJ	12/55	ELK RIVER	
ELKO	SCOTT	ADJ	/70	ELKO	
ELKTON	MOWER	ADJ	1/68	ELKTON	
ELLENDALE	STEELE	ADJ	12/68	ELLENDALE	
ELLSWORTH	NOBLES	ADJ	/72	ELLSWORTH	
ELMORE	FARIBAULT	ADJ	11/69	ELMORE	
ELY	ST. LOUIS	ADJ	11/52	ELY	
ELYSIAN	LE SUEUR	ADJ	/71	ELYSIAN	
EMMONS	FREEBORN	ADJ	9/80	EMMONS	
EMPIRE TOWNSHIP		ADJ	9/80	EMPIRE TOWNSHIP	

COMMUNITIES SERVED FLUORIDATED DRINKING WATER,
BY COUNTY AND WATER SYSTEM WITHIN STATE (AS OF 12/31/92)

MINNESOTA

COMMUNITY	COUNTY	STATUS	FLUOR START DATE	SYSTEM SUPPLYING FLUORIDATED WATER	SOURCE SYSTEM
ERSKINE	POLK	ADJ	/71	ERSKINE	
EVANSVILLE	DOUGLAS	ADJ	/69	EVANSVILLE	
EVELETH	ST. LOUIS	ADJ	/71	EVELETH	
EXCELSIOR	HENNEPIN	ADJ	6/63	EXCELSIOR	
EYOTA	OLMSTED	ADJ	1/68	EYOTA	
FAIRFAX	RENVILLE	ADJ	11/67	FAIRFAX	
FAIRMONT	MARTIN	ADJ	12/51	FAIRMONT	
FALCON HEIGHTS	RAMSEY	ADJ	0/62	ST PAUL	
FARIBAULT	RICE	ADJ	/53	FARIBAULT	
FARMINGTON	DAKOTA	ADJ	10/68	FARMINGTON	
FELTON	CLAY	ADJ		FELTON	
FERGUS FALLS	OTTER TAIL	ADJ	5/51	FERGUS FALLS	
FERTILE	POLK	ADJ	12/69	FERTILE	
FINLAYSON	PINE	ADJ	/69	FINLAYSON	
FISHER	POLK	ADJ	/71	FISHER	
FLORENCE	LYON	CONS		FLORENCE	LINCOLN-PIPESTONE RURAL WS
FOLEY	BENTON	ADJ	3/60	FOLEY	
FOREST LAKE	WASHINGTON	ADJ	11/61	FOREST LAKE	
FORESTON	MILLE LACS	ADJ		FORESTON	
FOSSTON	POLK	ADJ	11/70	FOSSTON	
FOUNTAIN	FILLMORE	ADJ		FOUNTAIN	
FRANKLIN	RENVILLE	ADJ	11/72	FRANKLIN	
FRAZEE	BECKER	ADJ	/70	FRAZEE	
FREEBORN	FREEBORN	ADJ	1/68	FREEBORN	
FREEPORT	STEARNS	ADJ	11/70	FREEPORT	

COMMUNITIES SERVED FLUORIDATED DRINKING WATER,
BY COUNTY AND WATER SYSTEM WITHIN STATE (AS OF 12/31/92)

MINNESOTA

COMMUNITY	COUNTY	STATUS	FLUOR START DATE	SYSTEM SUPPLYING FLUORIDATED WATER	SOURCE SYSTEM
FRIDLEY	ANOKA	ADJ	1/61	FRIDLEY	
FROST	FARIBAULT	ADJ	12/70	FROST	
FULDA	MURRAY	ADJ		FULDA	
GARVIN	LYON	CONS		GARVIN	RED ROCK RURAL WS
GARY	NORMAN	ADJ		GARY	
GAYLORD	SIBLEY	ADJ	3/65	GAYLORD	
GENEVA	FREEBORN	ADJ	1/68	GENEVA	
GHENT	LYON	ADJ	6/80	GHENT	
GIBBON	SIBLEY	ADJ	12/69	GIBBON	
GILBERT	ST. LOUIS	ADJ	12/67	GILBERT	
GLENCOE	MCLEOD	ADJ	/70	GLENCOE	
GLENVILLE	FREEBORN	ADJ	10/70	GLENVILLE	
GLENWOOD	POPE	ADJ		GLENWOOD	
GLYNDON	CLAY	ADJ	/70	GLYNDON	
GOLDEN VALLEY	HENNEPIN	CONS		GOLDEN VALLEY	MINNEAPOLIS
GOOD THUNDER	BLUE EARTH	ADJ	/70	GOOD THUNDER	
GOODHUE	GOODHUE	ADJ	/70	GOODHUE	
GOODRIDGE	PENNINGTON	ADJ	/70	GOODRIDGE	
GOODVIEW	WINONA	ADJ	12/69	GOODVIEW	
GOVICK	CLEARWATER	ADJ		GONVICK	
GRACEVILLE	BIG STONE	ADJ	11/70	GRACEVILLE	
GRANADA	MARTIN	ADJ	/70	GRANADA	
GRAND MARAIS	COOK	ADJ	/70	GRAND MARAIS	
GRAND MEADOW	MOWER	ADJ	12/67	GRAND MEADOW	
GRAND RAPIDS	ITASCA	ADJ	11/70	GRAND RAPIDS	

COMMUNITIES SERVED FLUORIDATED DRINKING WATER,
BY COUNTY AND WATER SYSTEM WITHIN STATE (AS OF 12/31/92)

MINNESOTA

COMMUNITY	COUNTY	STATUS	FLUOR START DATE	SYSTEM SUPPLYING FLUORIDATED WATER	SOURCE SYSTEM
GRANITE FALLS	CHIPPEWA	ADJ	12/51	GRANITE FALLS	
GREEN ISLE	SIBLEY	ADJ	11/71	GREEN ISLE	
GREENBUSH	ROSEAU	ADJ	12/71	GREENBUSH	
GREY EAGLE	TODD	ADJ		GREY EAGLE	
GROVE CITY	MEEKER	ADJ	/70	GROVE CITY	
GRYGLA	MARSHALL	ADJ		GRYGLA	
HACKENSACK	CASS	ADJ		HACKENSACK	
HALLOCK	KITSON	CONS		HALLOCK	NORTH KITSON CO RURAL WS
HALSTAD	NORMAN	ADJ	/68	HALSTAD	
HAMBURG	CARVER	ADJ	9/68	HAMBURG	
HAMPTON	DAKOTA	ADJ	11/69	HAMPTON	
HANCOCK	STEVENS	ADJ	/67	HANCOCK	
HANLEY FALLS	YELLOW MEDICINE	NATL		HANLEY FALLS	
HANSKA	BROWN	ADJ		HANSKA	
HARDWICK	ROCK	ADJ	/72	HARDWICK	
HARMONY	FILLMORE	ADJ	5/67	HARMONY	
HARRIS	CHISAGO	ADJ	7/80	HARRIS	
HARTLAND	FREEBORN	ADJ		HARTLAND	
HASTINGS	WASHINGTON	ADJ	12/67	HASTINGS	
HAWLEY	CLAY	ADJ	7/66	HAWLEY	
HAYFIELD	DODGE	ADJ	/70	HAYFIELD	
HAYWARD	FREEBORN	ADJ	/70	HAYWARD	
HECTOR	RENVILLE	ADJ		HECTOR	
HENDERSON	SIBLEY	ADJ		HENDERSON	
HENDRICKS	LINCOLN	CONS		HENDRICKS	LINCOLN-PIPESTONE RURAL WS

COMMUNITIES SERVED FLUORIDATED DRINKING WATER,
BY COUNTY AND WATER SYSTEM WITHIN STATE (AS OF 12/31/92)

MINNESOTA

COMMUNITY	COUNTY	STATUS	FLUOR START DATE	SYSTEM SUPPLYING FLUORIDATED WATER	SOURCE SYSTEM
HENDRUM	NORMAN	ADJ	12/72	HENDRUM	
HENNING	OTTER TAIL	ADJ	12/70	HENNING	
HERMAN	GRANT	ADJ	/70	HERMAN	
HERMANTOWN	ST. LOUIS	CONS		HERMANTOWN	DULUTH
HERRON LAKE	JACKSON	ADJ		HERON LAKE	
HEWITT	TODD	ADJ	6/80	HEWITT	
HIBBING	ST. LOUIS	ADJ	/70	HIBBING	
HILL CITY	AITKIN	ADJ	/72	HILL CITY	
HILLS	ROCK	CONS		HILLS	ROCK COUNTY RURAL WC
HILLTOP	ANOKA	ADJ		MINNEAPOLIS	
HINCKLEY	PINE	ADJ	9/68	HINCKLEY	
HITTERDAL	CLAY	ADJ	/71	HITTERDAL	
HOFFMAN	GRANT	ADJ	12/71	HOFFMAN	
HOKAH	HOUSTON	ADJ	1/70	HOKAH	
HOLDINGFORD	STEARNS	ADJ	/72	HOLDINGFORD	
HOLLAND	PIPESTONE	ADJ	/80	LINCOLN-PIPESTONE RURAL WS	
HOLLANDALE	FREEBORN	ADJ	/69	HOLLANDALE	
HOLLOWAY	SWIFT	ADJ		HOLLOWAY	
HOPKINS	HENNEPIN	ADJ	11/62	HOPKINS	
HOUSTON	HOUSTON	ADJ		HOUSTON	
HOWARD LAKE	WRIGHT	ADJ		HOWARD LAKE	
HOYT LAKES	ST. LOUIS	ADJ	3/61	HOYT LAKES	
HUGO	WASHINGTON	ADJ	/70	HUGO	
HUTCHINSON	MCLEOD	ADJ	12/52	HUTCHINSON	
INTERNATIONAL FALLS	KOOCHICHING	ADJ	9/52	INTERNATIONAL FALLS	

COMMUNITIES SERVED FLUORIDATED DRINKING WATER,
BY COUNTY AND WATER SYSTEM WITHIN STATE (AS OF 12/31/92)

MINNESOTA

COMMUNITY	COUNTY	STATUS	FLUOR START DATE	SYSTEM SUPPLYING FLUORIDATED WATER	SOURCE SYSTEM
INVER GROVE HEIGHTS	DAKOTA	ADJ	/70	INVER GROVE HEIGHTS	
IONA	MURRAY	ADJ	4/69	IONA	
IRON JUNCTION	ST. LOUIS	ADJ		IRON JUNCTION	
IRONTON	CROW WING	ADJ	10/80	IRONTON	
ISANTI	ISANTI	ADJ	8/80	ISANTI	
ISLE	MILLE LACS	ADJ	4/80	ISLE	
IVANHOE	LINCOLN	CONS		IVANHOE	LINCOLN-PIPESTONE RURAL WS
JACKSON	JACKSON	ADJ	11/67	JACKSON	
JANESVILLE	WASECA	ADJ	11/71	JANESVILLE	
JASPER	PIPESTONE	ADJ		JASPER	
JEFFERS	COTTONWOOD	CONS		JEFFERS	RED ROCK RURAL WS
JOHNSON	BIG STONE	NATL		JOHNSON	
JORDAN	SCOTT	ADJ	5/65	JORDAN	
KANDIYOHI	KANDIYOHI	ADJ	2/80	KANDIYOHI	
KARLSTAD	KITTSO	NATL		KARLSTAD	
KASOTA	LE SUEUR	ADJ		KASOTA	
KASSON	DODGE	ADJ	12/68	KASSON	
KEEWATIN	ITASCA	ADJ	/70	KEEWATIN	
KELLIHER	BELTRAMI	ADJ	5/69	KELLIHER	
KELLOGG	WABASHA	ADJ	1/70	KELLOGG	
KENNEDY	KITTSO	ADJ	/70	KENNEDY	
KENNETH	ROCK	ADJ	/80	LINCOLN-PIPESTONE RURAL WS	
KENSINGTON	DOUGLAS	ADJ	/69	KENSINGTON	
KENT	WILKIN	NATL		KENT	
KERKHOVEN	SWIFT	ADJ	12/70	KERKHOVEN	

COMMUNITIES SERVED FLUORIDATED DRINKING WATER,
BY COUNTY AND WATER SYSTEM WITHIN STATE (AS OF 12/31/92)

MINNESOTA

COMMUNITY	COUNTY	STATUS	FLUOR START DATE	SYSTEM SUPPLYING FLUORIDATED WATER	SOURCE SYSTEM
KETTLE RIVER	CARLTON	ADJ	12/70	KETTLE RIVER	
KIESTER	FARIBAULT	ADJ	12/70	KIESTER	
KILKENNY	LE SUEUR	ADJ	/70	KILKENNY	
KINNEY	ST. LOUIS	ADJ	/69	KINNEY	
LA CRESCENT	HOUSTON	ADJ	/70	LA CRESCENT	
LA SALLE	WATONWAN	ADJ	7/78	LA SALLE	
LAFAYETTE	NICOLLET	ADJ	12/70	LAFAYETTE	
LAKE BENTON	LINCOLN	CONS		LAKE BENTON	LINCOLN-PIPESTONE RURAL WS
LAKE BRONSON	KITTSOON	CONS		LAKE BRONSON	NORTH KITTSOON CO RURAL WS
LAKE CITY	WABASHA	ADJ	/70	LAKE CITY	
LAKE CRYSTAL	BLUE EARTH	ADJ	12/67	LAKE CRYSTAL	
LAKE ELMO	WASHINGTON	ADJ	12/70	LAKE ELMO	
LAKE LILLIAN	KANDIYOHI	ADJ	8/88	LAKE LILLIAN	
LAKE PARK	BECKER	ADJ	12/70	LAKE PARK	
LAKE WILSON	MURRAY	ADJ	12/69	LAKE WILSON	
LAKEFIELD	JACKSON	ADJ	10/59	LAKEFIELD	
LAKEVILLE	DAKOTA	ADJ	/70	LAKEVILLE	
LAMBERTON	REDWOOD	ADJ	6/69	LAMBERTON	
LANCASTER	KITTSOON	CONS		LANCASTER	NORTH KITTSOON CO RURAL WS
LANESBORO	FILLMORE	ADJ	11/69	LANESBORO	
LAUDERDALE	RAMSEY	ADJ	0/62	ST PAUL	
LE CENTER	LE SUEUR	ADJ	9/69	LE CENTER	
LE ROY	MOWER	ADJ	/69	LE ROY	
LE SUEUR	LE SUEUR	ADJ	11/69	LE SUEUR	
LESTER PRAIRIE	MCLEOD	ADJ	2/70	LESTER PRAIRIE	

COMMUNITIES SERVED FLUORIDATED DRINKING WATER,
BY COUNTY AND WATER SYSTEM WITHIN STATE (AS OF 12/31/92)

MINNESOTA

COMMUNITY	COUNTY	STATUS	FLUOR START DATE	SYSTEM SUPPLYING FLUORIDATED WATER	SOURCE SYSTEM
LEWISTON	WINONA	ADJ	/70	LEWISTON	
LEWISVILLE	WATONWAN	ADJ	4/69	LEWISVILLE	
LEXINGTON	ANOKA	ADJ		LEXINGTON	
LINDSTROM	CHISAGO	ADJ	/70	LINDSTROM	
LINO LAKES	ANOKA	ADJ	2/80	LINO LAKES	
LISMORE	NOBLES	ADJ	/71	LISMORE	
LITCHFIELD	MEEKER	ADJ	5/59	LITCHFIELD	
LITTLE CANADA	RAMSEY	CONS		LITTLE CANADA	ST PAUL
LITTLE FALLS	MORRISON	ADJ	/70	LITTLE FALLS	
LITTLE FORK	KOOCHICHING	ADJ	/70	LITTLE FORK	
LONG LAKE	HENNEPIN	ADJ	9/59	LONG LAKE	
LONG PRAIRIE	TODD	ADJ	12/70	LONG PRAIRIE	
LONSDALE	RICE	ADJ	/70	LONSDALE	
LORETTO	HENNEPIN	ADJ	/70	LORETTO	
LOWRY	POPE	ADJ	/70	LOWRY	
LUCAN	REDWOOD	ADJ	/70	LUCAN	
LUVERNE	ROCK	ADJ	12/68	LUVERNE	
LYLE	MOWER	ADJ	/71	LYLE	
LYND	LYON	ADJ	/70	LYND	
MABEL	FILLMORE	ADJ	1/68	MABEL	
MADELIA	WATONWAN	ADJ	6/66	MADELIA	
MADISON	LAC QUI PARLE	ADJ	11/53	MADISON	
MADISON LAKE	BLUE EARTH	ADJ	/69	MADISON LAKE	
MAGNOLIA	ROCK	CONS		MAGNOLIA	ROCK COUNTY RURAL WC
MAHNOMEN	MAHNOMEN	ADJ	/71	MAHNOMEN	

COMMUNITIES SERVED FLUORIDATED DRINKING WATER,
BY COUNTY AND WATER SYSTEM WITHIN STATE (AS OF 12/31/92)

MINNESOTA

COMMUNITY	COUNTY	STATUS	FLUOR START DATE	SYSTEM SUPPLYING FLUORIDATED WATER	SOURCE SYSTEM
MAHTOMEDI	WASHINGTON	ADJ	11/69	MAHTOMEDI	
MANKATO	BLUE EARTH	ADJ	7/62	MANKATO	
MANTORVILLE	DODGE	ADJ	12/70	MANTORVILLE	
MAPLE GROVE	HENNEPIN	ADJ	8/73	MAPLE GROVE	
MAPLE LAKE	WRIGHT	ADJ	12/70	MAPLE LAKE	
MAPLE PLAIN	HENNEPIN	ADJ	/69	MAPLE PLAIN	
MAPLETON	BLUE EARTH	ADJ	9/52	MAPLETON	
MAPLEVIEW	MOWER	ADJ	/70	MAPLEVIEW	
MAPLEWOOD	RAMSEY	ADJ	0/62	ST PAUL	
MARBLE	ITASCA	ADJ	11/71	MARBLE	
MARIETTA	LAC QUI PARLE	ADJ	10/72	MARIETTA	
MARSHALL	LYON	ADJ	11/63	MARSHALL	
MAYER	CARVER	ADJ	12/70	MAYER	
MAYNARD	CHIPPEWA	ADJ	/70	MAYNARD	
MAZEPPA	WABASHA	ADJ	12/71	MAZEPPA	
MCINTOSH	POLK	ADJ	12/69	MCINTOSH	
MCKINLEY	ST. LOUIS	ADJ		MCKINLEY	
MEADOWLANDS	ST. LOUIS	ADJ	/72	MEADOWLANDS	
MEDFORD	STEELE	ADJ	11/70	MEDFORD	
MEDINA	HENNEPIN	ADJ	2/69	MEDINA	
MELROSE	STEARNS	ADJ	11/70	MELROSE	
MENAHGA	WADENA	ADJ	11/70	MENAHGA	
MENDOTA HEIGHTS	DAKOTA	ADJ	0/62	ST PAUL	
MIDDLE RIVER	MARSHALL	ADJ	11/70	MIDDLE RIVER	
MILACA	MILLE LACS	ADJ	8/68	MILACA	

COMMUNITIES SERVED FLUORIDATED DRINKING WATER,
BY COUNTY AND WATER SYSTEM WITHIN STATE (AS OF 12/31/92)

MINNESOTA

COMMUNITY	COUNTY	STATUS	FLUOR START DATE	SYSTEM SUPPLYING FLUORIDATED WATER	SOURCE SYSTEM
MILAN	CHIPPEWA	ADJ	/85	MILAN	
MILLVILLE	WABASHA	ADJ	3/80	MILLVILLE	
MILROY	REDWOOD	NATL		MILROY	
MINNEAPOLIS	HENNEPIN	ADJ	8/57	MINNEAPOLIS	
MINNEOTA	LYON	ADJ	/69	MINNEOTA	
MINNESOTA LAKE	BLUE EARTH	ADJ	11/70	MINNESOTA LAKE	
MINNETONKA	HENNEPIN	ADJ	1/69	MINNETONKA	
MINNETONKA BEACH	HENNEPIN	ADJ	12/70	MINNETONKA BEACH	
MINNETRISTA	HENNEPIN	ADJ	6/71	MINNETRISTA	
MONTEVIDEO	CHIPPEWA	ADJ	10/51	MONTEVIDEO	
MONTGOMERY	LE SUEUR	ADJ	11/70	MONTGOMERY	
MONTICELLO	WRIGHT	ADJ	/69	MONTICELLO	
MONTROSE	WRIGHT	ADJ	12/70	MONTROSE	
MOORHEAD	CLAY	ADJ	12/65	MOORHEAD	
MOOSE LAKE	CARLTON	ADJ	11/70	MOOSE LAKE	
MORA	KANABEC	ADJ	5/52	MORA	
MORGAN	REDWOOD	ADJ	8/67	MORGAN	
MORRIS	STEVENS	ADJ	11/52	MORRIS	
MORRISTOWN	RICE	ADJ	11/69	MORRISTOWN	
MORTON	RENVILLE	ADJ	11/70	MORTON	
MOTLEY	MORRISON	ADJ	12/69	MOTLEY	
MOUND	HENNEPIN	ADJ	11/67	MOUND	
MOUNDS VIEW	RAMSEY	ADJ	11/70	MOUNDS VIEW	
MOUNTAIN IRON	ST LOUIS	ADJ	7/69	MOUNTAIN IRON	
MOUNTAIN LAKE	COTTONWOOD	ADJ	12/64	MOUNTAIN LAKE	

COMMUNITIES SERVED FLUORIDATED DRINKING WATER,
BY COUNTY AND WATER SYSTEM WITHIN STATE (AS OF 12/31/92)

MINNESOTA

COMMUNITY	COUNTY	STATUS	FLUOR START DATE	SYSTEM SUPPLYING FLUORIDATED WATER	SOURCE SYSTEM
MURDOCK	SWIFT	ADJ	12/70	MURDOCK	
NASHWAUK	ITASCA	ADJ	/70	NASHWAUK	
NERSTRAND	RICE	ADJ	/69	NERSTRAND	
NEVIS	HUBBARD	ADJ		NEVIS	
NEW AUBURN	SIBLEY	ADJ	1/80	NEW AUBURN	
NEW BRIGHTON	RAMSEY	ADJ	3/68	NEW BRIGHTON	
NEW GERMANY	CARVER	ADJ	11/70	NEW GERMANY	
NEW HOPE	HENNEPIN	CONS		NEW HOPE	MINNEAPOLIS
NEW LONDON	KANDIYOHI	ADJ	12/69	NEW LONDON	
NEW MARKET	SCOTT	ADJ	10/71	NEW MARKET	
NEW MUNICH	STEARNS	ADJ	11/71	NEW MUNICH	
NEW PRAGUE	LE SUEUR	ADJ	/69	NEW PRAGUE	
NEW RICHLAND	WASECA	ADJ	12/70	NEW RICHLAND	
NEW TRIER	DAKOTA	ADJ	2/70	NEW TRIER	
NEW ULM	BROWN	ADJ	11/68	NEW ULM	
NEW YORK MILLS	OTTER TAIL	ADJ	8/52	NEW YORK MILLS	
NEWFOLDEN	MARSHALL	ADJ	12/72	NEWFOLDEN	
NEWPORT	WASHINGTON	ADJ	11/70	NEWPORT	
NICOLLET	NICOLLET	ADJ	/69	NICOLLET	
NIELSVILLE	POLK	ADJ	1/88	NIELSVILLE	
NORTH BRANCH	CHISAGO	ADJ		NORTH BRANCH	
NORTH MANKATO	NICOLLET	ADJ	12/66	NORTH MANKATO	
NORTH REDWOOD	REDWOOD	CONS		NORTH REDWOOD	REDWOOD FALLS
NORTH ST. PAUL	RAMSEY	ADJ	9/69	NORTH ST PAUL	
NORTHFIELD	RICE	ADJ	12/63	NORTHFIELD	

COMMUNITIES SERVED FLUORIDATED DRINKING WATER,
BY COUNTY AND WATER SYSTEM WITHIN STATE (AS OF 12/31/92)

MINNESOTA

COMMUNITY	COUNTY	STATUS	FLUOR START DATE	SYSTEM SUPPLYING FLUORIDATED WATER	SOURCE SYSTEM
NORTHOME	KOOCHICING	ADJ	/71	NORTHOME	
NORTHROP	MARTIN	ADJ	/70	NORTHROP	
NORWOOD	CARVER	ADJ	/70	NORWOOD	
OAK PARK HEIGHTS	WASHINGTON	ADJ	5/68	OAK PARK HEIGHTS	
OAKDALE	WASHINGTON	ADJ	11/70	OAKDALE	
ODESSA	BIG STONE	ADJ	/72	ODESSA	
OGILVIE	KANABEC	ADJ	11/69	OGILVIE	
OKABENA	JACKSON	ADJ	7/52	OKABENA	
OKLEE	RED LAKE	ADJ	12/69	OKLEE	
OLIVIA	RENVILLE	ADJ	6/60	OLIVIA	
ONAMIA	MILLE LACS	ADJ	5/69	ONAMIA	
ORMSBY	MARTIN	ADJ	/71	ORMSBY	
ORONO	HENNEPIN	ADJ	/72	ORONO	
ORR	ST. LOUIS	ADJ	/70	ORR	
ORTONVILLE	BIG STONE	ADJ	11/58	ORTONVILLE	
OSAKIS	DOUGLAS	ADJ	12/67	OSAKIS	
OSLO	MARSHALL	ADJ	/70	OSLO	
OSSEO	HENNEPIN	ADJ	11/70	OSSEO	
OSTRANDER	FILLMORE	ADJ	11/71	OSTRANDER	
OWATONNA	STEELE	ADJ	12/67	OWATONNA	
PALISADE	AITKIN	ADJ	/84	PALISADE	
PARK RAPIDS	HUBBARD	ADJ	12/69	PARK RAPIDS	
PARKERS PRAIRIE	OTTER TAIL	ADJ	/70	PARKERS PRAIRIE	
PAYNESVILLE	STEARNS	ADJ	12/65	PAYNESVILLE	
PELICAN RAPIDS	OTTER TAIL	ADJ	/62	PELICAN RAPIDS	

COMMUNITIES SERVED FLUORIDATED DRINKING WATER,
BY COUNTY AND WATER SYSTEM WITHIN STATE (AS OF 12/31/92)

MINNESOTA

COMMUNITY	COUNTY	STATUS	FLUOR START DATE	SYSTEM SUPPLYING FLUORIDATED WATER	SOURCE SYSTEM
PEMBERTON	BLUE EARTH	ADJ	10/70	PEMBERTON	
PENNOCK	KANDIYOHI	ADJ	/70	PENNOCK	
PEQUOT LAKES	CROWING	ADJ	1/80	PEQUOT LAKES	
PERHAM	OTTER TAIL	ADJ	5/53	PERHAM	
PERLEY	NORMAN	ADJ	11/72	PERLEY	
PETERSON	FILLMORE	ADJ	12/71	PETERSON	
PIERZ	MORRISON	ADJ	/69	PIERZ	
PILLAGER	CASS	ADJ	8/89	PILLAGER	
PINE CITY	PINE	ADJ	12/67	PINE CITY	
PINE ISLAND	GOODHUE	ADJ	9/62	PINE ISLAND	
PINE RIVER	CASS	ADJ	11/70	PINE RIVER	
PIPESTONE	PIPESTONE	ADJ	/62	PIPESTONE	
PLAINVIEW	WABASHA	ADJ	/68	PLAINVIEW	
PLATO	MCLEOD	ADJ	1/69	PLATO	
PLUMMER	RED LAKE	ADJ	12/69	PLUMMER	
PLYMOUTH	HENNEPIN	ADJ	10/70	PLYMOUTH	
PORTER	YELLOW MEDICINE	ADJ	7/76	PORTER	
PRESTON	FILLMORE	ADJ	4/66	PRESTON	
PRINCETON	MILLE LACS	ADJ	10/66	PRINCETON	
PRINSBURG	KANDIYOHI	NATL		PRINSBURG	
PRIOR LAKE	SCOTT	ADJ	/69	PRIOR LAKE	
PROCTOR	ST. LOUIS	CONS		PROCTOR	DULUTH
RACINE	MOWER	ADJ	/72	RACINE	
RANDALL	MORRISON	ADJ	/69	RANDALL	
RANDOLPH	DAKOTA	ADJ	1/80	RANDOLPH	

COMMUNITIES SERVED FLUORIDATED DRINKING WATER,
BY COUNTY AND WATER SYSTEM WITHIN STATE (AS OF 12/31/92)

MINNESOTA

COMMUNITY	COUNTY	STATUS	FLUOR START DATE	SYSTEM SUPPLYING FLUORIDATED WATER	SOURCE SYSTEM
RANIER	KOOCHICHING	ADJ	9/52	INTERNATIONAL FALLS	
RANIER	KOOCHICHING	CONS		RANIER	INTERNATIONAL FALLS
RAYMOND	KANDIYOHI	ADJ	3/69	RANDOLPH	
RED LAKE FALLS	RED LAKE	ADJ	4/51	RED LAKE FALLS	
RED WING	GOODHUE	ADJ	11/70	RED WING	
REDWOOD FALLS	REDWOOD	ADJ	4/59	REDWOOD FALLS	
RENVILLE	RENVILLE	ADJ	9/68	RENVILLE	
REVERE	REDWOOD	NATL		REVERE	
RICE	BENTON	ADJ	11/71	RICE	
RICHFIELD	HENNEPIN	ADJ	11/64	RICHFIELD	
RICHMOND	STEARNS	ADJ	11/71	RICHMOND	
ROBBINSDALE	HENNEPIN	ADJ	5/64	ROBBINSDALE	
ROCHESTER	OLMSTED	ADJ	3/60	ROCHESTER	
ROCKFORD	HENNEPIN	ADJ	4/69	ROCKFORD	
ROGERS	HENNEPIN	ADJ	/70	ROGERS	
ROLLINGSTONE	WINONA	ADJ	1/68	ROLLINGSTONE	
ROSCOE	STEARNS	ADJ		ROSCOE	
ROSE CREEK	MOWER	ADJ	11/70	ROSE CREEK	
ROSEAU	ROSEAU	ADJ	11/57	ROSEAU	
ROSEMOUNT	DAKOTA	ADJ	6/67	ROSEMOUNT	
ROSEVILLE	RAMSEY	CONS		ROSEVILLE	ST PAUL
ROTHSAY	WILKIN	ADJ	12/71	ROTHSAY	
ROUND LAKE	NOBLES	ADJ	/70	ROUND LAKE	
ROYALTON	MORRISON	ADJ	11/70	ROYALTON	
RUSH CITY	CHISAGO	ADJ	10/52	RUSH CITY	

COMMUNITIES SERVED FLUORIDATED DRINKING WATER,
BY COUNTY AND WATER SYSTEM WITHIN STATE (AS OF 12/31/92)

MINNESOTA

COMMUNITY	COUNTY	STATUS	FLUOR START DATE	SYSTEM SUPPLYING FLUORIDATED WATER	SOURCE SYSTEM
RUSHFORD	FILLMORE	ADJ	/70	RUSHFORD	
RUSHMORE	NOBLES	ADJ	/70	RUSHMORE	
RUTHTON	PIPESTONE	ADJ	11/70	RUTHTON	
SABIN	CLAY	ADJ	11/70	SABIN	
SACRED HEART	RENVILLE	ADJ	/71	SACRED HEART	
SANBORN	REDWOOD	ADJ	11/70	SANBORN	
SANDSTONE	PINE	ADJ	/69	SANDSTONE	
SARGEANT	MOWER	ADJ	1/80	SARGEANT	
SARTELL	STEARNS	ADJ	11/70	SARTELL	
SAUK CENTRE	STEARNS	ADJ	12/57	SAUK CENTRE	
SAUK RAPIDS	BENTON	ADJ	/70	SAUK RAPIDS	
SAVAGE	SCOTT	ADJ	8/69	SAVAGE	
SCANLON	CARLTON	CONS		SCANLON	CLOQUET WATER SYSTEM
SEBEKA	WADENA	ADJ	11/70	SEBEKA	
SHAKOPEE	SCOTT	ADJ	11/66	SHAKOPEE	
SHELLY	NORMAN	NATL		SHELLY	
SHERBURN	MARTIN	ADJ	/70	SHERBURN	
SHOREVIEW	RAMSEY	ADJ	12/70	SHOREVIEW	
SHOREWOOD	HENNEPIN	ADJ		SHOREWOOD	
SILVER BAY	LAKE	ADJ	10/58	SILVER BAY	
SILVER LAKE	MCLEOD	ADJ	1/69	SILVER LAKE	
SKYLINE	BLUE EARTH	ADJ	11/69	SKYLINE	
SLAYTON	MURRAY	ADJ	11/56	SLAYTON	
SLEEPY EYE	BROWN	ADJ	6/67	SLEEPY EYE	
SO INTERNATIONAL FALLS	KOOCHICHING	ADJ	9/52	INTERNATIONAL FALLS	

COMMUNITIES SERVED FLUORIDATED DRINKING WATER,
BY COUNTY AND WATER SYSTEM WITHIN STATE (AS OF 12/31/92)

MINNESOTA

COMMUNITY	COUNTY	STATUS	FLUOR START DATE	SYSTEM SUPPLYING FLUORIDATED WATER	SOURCE SYSTEM
SO INTERNATIONAL FALLS	KOOCHICING	CONS		SOUTH INTERNATIONAL FALLS	INTERNATIONAL FALLS
SOUTH HAVEN	WRIGHT	ADJ	/69	SOUTH HAVEN	
SOUTH ST PAUL	DAKOTA	ADJ	/70	SOUTH ST PAUL	
SPICER	KANDIYOHI	ADJ	9/68	SPICER	
SPRING GROVE	HOUSTON	ADJ	9/68	SPRING GROVE	
SPRING LAKE PARK	ANOKA	ADJ	6/66	SPRING LAKE PARK	
SPRING PARK	HENNEPIN	ADJ	/72	SPRING PARK	
SPRING VALLEY	FILLMORE	ADJ	11/65	SPRING VALLEY	
SPRINGFIELD	BROWN	ADJ	10/64	SPRINGFIELD	
ST ANTHONY	HENNEPIN	ADJ	1/70	ST ANTHONY	
ST BONIFACIUS	HENNEPIN	ADJ	11/70	ST BONIFACIUS	
ST CHARLES	WINONA	ADJ	11/62	ST CHARLES	
ST CLAIR	BLUE EARTH	ADJ	8/67	ST CLAIR	
ST CLOUD	BENTON	ADJ	9/57	ST CLOUD	
ST FRANCIS	ANOKA	ADJ	5/80	ST FRANCIS	
ST HILAIRE	PENNINGTON	ADJ	/70	ST HILAIRE	
ST JAMES	WATONWAN	ADJ	8/65	ST JAMES	
ST JOSEPH	STEARNS	ADJ	12/59	ST JOSEPH	
ST LEO	YELLOW MEDICINE	CONS		ST LEO	CANBY
ST LOUIS PARK	HENNEPIN	ADJ	12/61	ST LOUIS PARK	
ST MARTIN	STEARNS	ADJ	/74	ST MARTIN	
ST PAUL	RAMSEY	ADJ	0/62	ST PAUL	
ST PAUL PARK	WASHINGTON	ADJ	12/70	ST PAUL PARK	
ST PETER	NICOLLET	ADJ	11/68	ST PETER	
ST. MICHAEL	WRIGHT	ADJ	11/71	JOINT POWERS W.S.	

COMMUNITIES SERVED FLUORIDATED DRINKING WATER,
BY COUNTY AND WATER SYSTEM WITHIN STATE (AS OF 12/31/92)

MINNESOTA

COMMUNITY	COUNTY	STATUS	FLUOR START DATE	SYSTEM SUPPLYING FLUORIDATED WATER	SOURCE SYSTEM
ST. VINCENT	KITSON	ADJ	11/80	NORTH KITSON CO RURAL WS	
STACY	CHISAGO	ADJ	/72	STACY	
STAPLES	TODD	ADJ	4/52	STAPLES	
STARBUCK	POPE	ADJ	11/70	STARBUCK	
STEEN	ROCK	ADJ	10/80	ROCK COUNTY RURAL WC	
STEPHEN	MARSHALL	ADJ	/70	STEPHEN	
STEWART	MCLEOD	ADJ		STEWART	
STEWARTVILLE	OLMSTED	ADJ	11/66	STEWARTVILLE	
STILLWATER	WASHINGTON	ADJ	12/70	STILLWATER	
STORDEN	COTTONWOOD	ADJ	11/70	STORDEN	
STRANDQUIST	MARSHALL	ADJ	11/80	NORTH KITSON CO RURAL WS	
STRANDQUIST	MARSHALL	NATL		STRANDQUIST	
SWANVILLE	MORRISON	ADJ	/71	SWANVILLE	
TACONITE	ITASCA	ADJ	/69	TACONITE	
TAUNTON	LYON	ADJ	/77	TAUNTON	
TAYLORS FALLS	CHISAGO	ADJ	/70	TAYLORS FALLS	
THIEF RIVER FALLS	PENNINGTON	ADJ	9/51	THIEF RIVER FALLS	
THOMSON	CARLTON	ADJ	/81	THOMSON	
TINTAH	TRAVERSE	ADJ	/82	TINTAH	
TONKA BAY	HENNEPIN	ADJ	/72	TONKA BAY	
TRACY	LYON	ADJ	12/67	TRACY	
TRIMONT	MARTIN	ADJ	/69	TRIMONT	
TROSKY	PIPESTONE	CONS		TROSKY	LINCOLN-PIPESTONE RURAL WS
TRUMAN	MARTIN	ADJ	6/56	TRUMAN	
TWIN LAKES	FREEBORN	ADJ	3/69	TWIN LAKES	

COMMUNITIES SERVED FLUORIDATED DRINKING WATER,
BY COUNTY AND WATER SYSTEM WITHIN STATE (AS OF 12/31/92)

MINNESOTA

COMMUNITY	COUNTY	STATUS	FLUOR START DATE	SYSTEM SUPPLYING FLUORIDATED WATER	SOURCE SYSTEM
TWIN VALLEY	NORMAN	ADJ	/69	TWIN VALLEY	
TWO HARBORS	LAKE	ADJ	9/61	TWO HARBORS	
TYLER	LINCOLN	CONS		TYLER	LINCOLN-PIPESTONE RURAL WS
ULEN	CLAY	ADJ	/70	ULEN	
UNDERWOOD	OTTER TAIL	ADJ		UNDERWOOD	
UPSALA	MORRISON	ADJ	11/70	UPSALA	
UTICA	WINONA	ADJ	5/80	UTICA	
VADNAIS HEIGHTS	RAMSEY	ADJ		VADNAIS HEIGHTS	
VERNDALE	WADENA	ADJ	/69	VERNDALE	
VERNON CENTER	BLUE EARTH	ADJ		VERNON CENTER	
VESTA	REDWOOD	ADJ	12/69	VESTA	
VICTORIA	CARVER	ADJ		VICTORIA	
VIRGINIA	ST. LOUIS	ADJ	/64	VIRGINIA	
WABASHA	WABASHA	ADJ	12/69	WABASHA	
WABASSO	REDWOOD	ADJ	/70	WABASSO	
WACONIA	CARVER	ADJ	/69	WACONIA	
WADENA	WADENA	ADJ	10/62	WADENA	
WAITE PARK	STEARNS	ADJ	1/80	WAITE PARK	
WALDORF	WASECA	ADJ	12/70	WALDORF	
WALKER	CASS	ADJ	12/70	WALKER	
WALNUT GROVE	REDWOOD	NATL		WALNUT GROVE	
WALTHAM	MOWER	ADJ	1/80	WALTHAM	
WANAMINGO	GOODHUE	ADJ	12/70	WANAMINGO	
WANDA	REDWOOD	NATL		WANDA	
WARBA	ITASCA	ADJ		WARBA	

COMMUNITIES SERVED FLUORIDATED DRINKING WATER,
BY COUNTY AND WATER SYSTEM WITHIN STATE (AS OF 12/31/92)

MINNESOTA

COMMUNITY	COUNTY	STATUS	FLUOR START DATE	SYSTEM SUPPLYING FLUORIDATED WATER	SOURCE SYSTEM
WARREN	MARSHALL	ADJ	/70	WARREN	
WARROAD	ROSEAU	ADJ	/69	WARROAD	
WASECA	WASECA	ADJ	11/67	WASECA	
WATERTOWN	CARVER	ADJ	/70	WATERTOWN	
WATERVILLE	LE SUEUR	ADJ	5/64	WATERVILLE	
WATKINS	MEEKER	ADJ	/70	WATKINS	
WATSON	CHIPPEWA	ADJ		WATSON	
WAUBUN	MAHONOMEN	ADJ	/71	WAUBUN	
WAVERLY	WRIGHT	ADJ	/69	WAVERLY	
WAYZATA	HENNEPIN	ADJ	11/62	WAYZATA	
WELCOME	MARTIN	ADJ	11/70	WELCOME	
WELLS	FARIBAULT	ADJ	4/67	WELLS	
WENDELL	GRANT	ADJ		WENDELL	
WEST CONCORD	DODGE	ADJ	9/51	WEST CONCORD	
WEST ST PAUL	DAKOTA	ADJ	0/62	ST PAUL	
WESTBROOK	COTTONWOOD	ADJ	11/70	WESTBROOK	
WHEATON	TRAVERSE	ADJ	/70	WHEATON	
WHITE BEAR LAKE	RAMSEY	ADJ	6/57	WHITE BEAR LAKE WS	
WILLERNIE	WASHINGTON	ADJ	11/69	MAHTOMEDI	
WILLMAR	KANDIYOHI	ADJ	3/67	WILLMAR	
WILMONT	NOBLES	ADJ		WILMONT	
WINDOM	COTTONWOOD	ADJ	12/60	WINDOM	
WINGER	POLK	ADJ	11/70	WINGER	
WINNEBAGO	FARIBAULT	ADJ	6/51	WINNEBAGO	
WINONA	WINONA	ADJ	8/65	WINONA	

COMMUNITIES SERVED FLUORIDATED DRINKING WATER,
BY COUNTY AND WATER SYSTEM WITHIN STATE (AS OF 12/31/92)

MINNESOTA

COMMUNITY	COUNTY	STATUS	FLUOR START DATE	SYSTEM SUPPLYING FLUORIDATED WATER	SOURCE SYSTEM
WINSTED	MCLEOD	ADJ	/70	WINSTED	
WINTHROP	SIBLEY	ADJ	9/68	WINTHROP	
WINTON	ST LOUIS	ADJ	1/88	WINTON	
WOOD LAKE	YELLOW MEDICINE	ADJ	12/70	WOOD LAKE	
WOODBURY	WASHINGTON	ADJ	/70	WOODBURY	
WOODSTOCK	PIPESTONE	ADJ	/80	LINCOLN-PIPESTONE RURAL WS	
WORTHINGTON	NOBLES	ADJ	/69	WORTHINGTON	
WYKOFF	FILLMORE	ADJ	/70	WYKOFF	
WYOMING	CHISAGO	ADJ	/69	WYOMING	
YOUNG AMERICA	CARVER	ADJ	12/69	YOUNG AMERICA	
ZIMMERMAN	SHERBURNE	ADJ		ZIMMERMAN	
ZUMBRO FALLS	WABASHA	ADJ	/70	ZUMBRO FALLS	
ZUMBROTA	GOODHUE	ADJ	/70	ZUMBROTA	

COMMUNITIES SERVED FLUORIDATED DRINKING WATER,
BY COUNTY AND WATER SYSTEM WITHIN STATE (AS OF 12/31/92)

MISSISSIPPI

COMMUNITY	COUNTY	STATUS	FLUOR START DATE	SYSTEM SUPPLYING FLUORIDATED WATER	SOURCE SYSTEM
ACKERMAN	CHOCTAW	ADJ	9/80	ACKERMAN	
AMORY	MONROE	ADJ	8/72	AMORY	
BALDWIN	PRENTISS	ADJ	/75	BALDWIN	
BATESVILLE	PANOLA	ADJ	6/76	BATESVILLE	
BELMONT	DESOTO	ADJ	6/85	BELMONT	
BELZONI	HUMPHREY	ADJ	10/84	BELZONI	
BOONEVILLE	PRENTISS	ADJ	7/71	BOONEVILLE	
BRANDON	BANKIN	ADJ	9/82	BRANDON	
BRIGHTS	DESOTO	ADJ	6/85	BRIGHTS	
BROOKHAVEN	LINCOLN	ADJ	11/65	BROOKHAVEN	
BYHALIA	MARSHALL	ADJ	8/70	BYHALIA	
CALHOUN CITY	CALHOUN	ADJ	6/54	CALHOUN CITY	
CANTON	MADISON	ADJ	10/65	CANTON	
CARTHAGE	LEAKE	ADJ	7/62	CARTHAGE	
CLEVELAND	BOLIVAR	ADJ	4/63	CLEVELAND	
CLINTON	HINDS	ADJ	8/74	CLINTON	
COLDWATER	TATE	ADJ	7/89	COLDWATER	
COLLINS	COVINGTON	ADJ	10/66	COLLINS	
COLUMBIA	MARION	ADJ	10/87	CEDAR GROVE - HARMONY	
COLUMBIA	MARION	ADJ	/74	COLUMBIA	
COLUMBUS	LOWNDES	ADJ	8/51	COLUMBUS	
COLUMBUS	LOWNDES	ADJ	8/83	EAST LOWNDES #1	
COLUMBUS AFB	LOWNDES	ADJ	/73	COLUMBUS AFB	
COMO	PANOLA	ADJ	4/58	COMO	
CORINTH	ALCORN	ADJ	9/61	CORINTH	

COMMUNITIES SERVED FLUORIDATED DRINKING WATER,
BY COUNTY AND WATER SYSTEM WITHIN STATE (AS OF 12/31/92)

MISSISSIPPI

COMMUNITY	COUNTY	STATUS	FLUOR START DATE	SYSTEM SUPPLYING FLUORIDATED WATER	SOURCE SYSTEM
CRYSTAL SPRINGS	COPIAH	ADJ	9/64	CRYSTAL SPRINGS	
DECATUR	NEWTON	ADJ	10/81	DECATUR	
DORSEY	ITAWAMBA	ADJ	4/77	DORSEY	
DREW	SUNFLOWER	ADJ	/71	DREW	
DURANT	HOLMES	ADJ	6/64	DURANT	
EDWARDS	HINDS	NATL		EDWARDS	
EUDORA	DESOTO	ADJ	11/84	EUDORA	
EUPORA	WEBSTER	ADJ	9/81	EUPORA	
FISHER FERRY (PART)	WARREN	NATL		FISHER FERRY WD	
FLORA	MADISON	ADJ	7/62	FLORA	
FOREST	SCOTT	ADJ	12/52	FOREST	
FULTON	ITAWAMBA	ADJ	10/66	FULTON	
GEORGETOWN	COPIAH	NATL		GEORGETOWN	
GLADE	JONES	ADJ	1/76	GLADE WD	
GLOSTER	AMITE	ADJ	3/74	GLOSTER	
GREENVILLE	WASHINGTON	ADJ	7/81	GREENVILLE	
GUNTOWN	LEE	ADJ	2/77	GUNTOWN	
HATTIESBURG	FORREST	ADJ	8/76	HATTIESBURG	
HATTON	JONES	ADJ	7/76	HATTEN WD	
HAZLEHURST	COPIAH	ADJ	3/71	HAZLEHURST	
HERNANDO	DE SOTO	ADJ	5/75	HERNANDO WD	
HOLLANDALE	WASHINGTON	NATL		HOLLANDALE MUN WA	
HOLLY SPRINGS	MARSHALL	ADJ	/69	HOLLY SPRINGS	
HORN LAKE	DESOTO	ADJ	11/81	HORN LAKE WA	
HOUSTON	CHICKASAW	ADJ	6/75	HOUSTON WD	

COMMUNITIES SERVED FLUORIDATED DRINKING WATER,
BY COUNTY AND WATER SYSTEM WITHIN STATE (AS OF 12/31/92)

MISSISSIPPI

COMMUNITY	COUNTY	STATUS	FLUOR START DATE	SYSTEM SUPPLYING FLUORIDATED WATER	SOURCE SYSTEM
INDIANOLA	SUNFLOWER	ADJ	4/76	INDIANOLA	
INVERNESS	SUNFLOWER	ADJ	/75	INVERNESS	
IUKA	TISHOMINGO	ADJ	9/67	IUKA WD	
JACKSON	HINDS	ADJ	/69	JACKSON - PLANT	
KOKOMO	MARION	ADJ	10/87	KOKOMO-SHILOH	
KOSCIUSKO	ATTALA	ADJ	2/55	KOSCIUSKO	
LAMBERT	QUITMAN	ADJ	10/84	LAMBERT	
LAUREL	JONES	ADJ	9/65	LAUREL	
LEAKESVILLE	GREENE	ADJ	/75	LEAKESVILLE	
LELAND	WASHINGTON	ADJ	3/88	LELAND	
LEXINGTON	HOLMES	ADJ	/61	LEXINGTON	
LOUISVILLE	WINSTON	ADJ	3/59	LOUISVILLE	
LUCEDALE	GEORGE	ADJ	9/82	LUCEDALE	
MACON	NOXUBEE	ADJ	6/84	MACON	
MADISON	MADISON	ADJ	12/86	BEAR CREEK W/A WEST	
MADISON	MADISON	ADJ	12/86	BEAR CREEK W/A EAST	
MADISON	MADISON	ADJ	12/86	EAST MADISON W/A	
MADISON	MADISON	ADJ	6/76	MADISON	
MAGEE	SIMPSON	ADJ	8/71	MAGEE	
MAGNOLIA	PIKE	ADJ	10/82	MAGNOLIA	
MANTACHIE	ITAWAMBA	ADJ	6/76	MANTACHIE WA	
MARKS	QUITMAN	ADJ	3/56	MARKS	
MENDENHALL	SIMPSON	ADJ	12/65	MENDENHALL	
MERIDIAN	LAUDERDALE	ADJ	2/53	MERIDIAN	
MERIDIAN NAVAL AIR STA	LAUDERDALE	ADJ	/73	MERIDIAN NAVAL AIR STATION	

COMMUNITIES SERVED FLUORIDATED DRINKING WATER,
BY COUNTY AND WATER SYSTEM WITHIN STATE (AS OF 12/31/92)

MISSISSIPPI

COMMUNITY	COUNTY	STATUS	FLUOR START DATE	SYSTEM SUPPLYING FLUORIDATED WATER	SOURCE SYSTEM
MONTICELLO	LAWRENCE	NATL		MONTICELLO	
MOOREVILLE PART	LEE	ADJ	2/77	MOOREVILLE RICHMOND WD 1	
MOOREVILLE PART	LEE	ADJ	2/77	MOOREVILLE RICHMOND WD 2	
MORTON	SCOTT	ADJ	3/88	MORTON	
MOSS POINT	JACKSON	NATL		MOSS POINT	
MOSS POINT (PART)	JACKSON	NATL		TIP MOBILE HOME PARK	
MOUNT OLIVE	COVINGTON	ADJ	6/86	MOUNT OLIVE	
NATCHEZ	ADAMS	ADJ	11/70	NATCHEZ	
NEW ALBANY	UNION	ADJ	6/58	NEW ALBANY	
NEW HEBRON	LAWRENCE	ADJ	3/82	NEW HEBRON	
NEWTON	NEWTON	ADJ	3/54	NEWTON	
NORTH HINDS	HINDS	ADJ	6/84	NORTH HINDS WA #1 BROWNSVILLE	
OKOLONA	CHICKASAW	ADJ	4/75	OKOLONA	
OLIVE BRANCH	DESOTO	ADJ	3/84	OLIVE BRANCH	
OXFORD	LAFAYETTE	ADJ	/69	OXFORD	
PASCAGOULA	JACKSON	NATL		PASCAGOULA	
PASCAGOULA (PART)	JACKSON	NATL		SEVENTH STREET SUBD	
PEARL	RANKIN	ADJ	7/81	PEARL	
PHILADELPHIA	NESHOBA	ADJ	8/62	PHILADELPHIA	
PICKENS	HOLMES	ADJ	5/75	PICKENS NORTH SYSTEM	
POPLARVILLE	PEARL RIVER	ADJ	4/83	POPLARVILLE	
PRENTISS	JEFFERSON DAVIS	ADJ	/66	PRENTISS	
RENOVA	BOLIVAR	ADJ	12/87	RENOVA W/A	
RESERVOIR AREA	MADISON & RANKIN	ADJ	3/86	PRVWSD-MAIN HARBOR	
RIDGELAND	MADISON	ADJ	4/83	RIDGELAND	

COMMUNITIES SERVED FLUORIDATED DRINKING WATER,
BY COUNTY AND WATER SYSTEM WITHIN STATE (AS OF 12/31/92)

MISSISSIPPI

COMMUNITY	COUNTY	STATUS	FLUOR START DATE	SYSTEM SUPPLYING FLUORIDATED WATER	SOURCE SYSTEM
RIPLEY	TIPPAH	ADJ	10/76	RIPLEY	
ROLLING FORK	SHARKEY	ADJ	3/74	ROLLING FORK	
ROSEDALE	BOLIVAR	ADJ	9/77	ROSEDALE	
RULEVILLE	SUNFLOWER	ADJ	6/76	RULEVILLE	
SALTILLO	LEE	ADJ	2/77	SALTILLO	
SARDIS	PANOLA	ADJ	10/68	SARDIS	
SENATOBIA	TATE	ADJ	6/78	SENATOBIA	
SHANNON	LEE	ADJ	1/77	SHANNON	
SHARON	JONES	ADJ	7/77	SHARON WS	
SHIVERS	SIMPSON	ADJ	7/82	SHIVERS W/A	
SMITHVILLE	MONROE	ADJ	2/89	SMITHVILLE	
SOUTHAVEN	DESOTO	ADJ	9/83	SOUTHAVEN	
STARKVILLE	OKTIBBEHA	ADJ	5/73	STARKVILLE	
STURGIS WD	OKTIBBEHA	NATL		STURGIS WD	
SUNNYHILL	PIKE	ADJ	6/89	SUNNYHILL W/A	
TAYLORSVILLE	SMITH	ADJ	7/73	TAYLORSVILLE	
TERRY	HINDS	NATL		TERRY	
TISHOMINGO	TISHOMINGO	ADJ	5/76	TISHOMINGO	
TOCCOPOLA	PONTOTOC	NATL		TOCCOPOLA WA 2	
TREMONT	ITAWAMBA	ADJ	7/76	TREMONT WA	
TUNICA	TUNICA	ADJ	6/76	TUNICA	
TUPELO	LEE	ADJ	9/63	TUPELO	
TYLERTOWN	WALTHALL	ADJ	5/78	TYLERTOWN	
UNION	NEWTON / NESHOPA	ADJ	7/63	UNION WD	
VERONA	LEE	ADJ	10/77	VERONA	

COMMUNITIES SERVED FLUORIDATED DRINKING WATER,
 BY COUNTY AND WATER SYSTEM WITHIN STATE (AS OF 12/31/92)

MISSISSIPPI

COMMUNITY	COUNTY	STATUS	FLUOR START DATE	SYSTEM SUPPLYING FLUORIDATED WATER	SOURCE SYSTEM
VICKSBURG	WARREN	ADJ	8/81	VICKSBURG	
WALLS	DESOTO	ADJ	11/81	WALLS WA	
WALNUT	TIPPAH	ADJ	8/81	WALNUT	
WATER VALLEY	YALOBUSHA	ADJ	1/77	WATER VALLEY	
WAYNESBORO	WAYNE	ADJ	10/82	WAYNESBORO	
WESSON	COPIAH	ADJ	5/83	WESSON	
WEST POINT	CLAY	ADJ	7/82	WHITE STATION WA	
WIGGINS	STONE	ADJ	7/89	WIGGINS	
WINONA	MONTGOMERY	ADJ	5/83	WINONA	

**COMMUNITIES SERVED FLUORIDATED DRINKING WATER,
BY COUNTY AND WATER SYSTEM WITHIN STATE (AS OF 12/31/92)**

MISSOURI

COMMUNITY	COUNTY	STATUS	FLUOR START DATE	SYSTEM SUPPLYING FLUORIDATED WATER	SOURCE SYSTEM
ALBANY	GENTRY	ADJ	9/64	ALBANY	
ANDERSON	MCDONALD	NATL		ANDERSON	
ANDREW CO PWS #1 & #2	ANDREW	ADJ	7/89	ST. JOSEPH	
APPLETON CITY	ST. CLAIR	ADJ	9/63	APPLETON CITY	
APPLETON CITY	HENRY	ADJ	0/00	HENRY CO PWS # 2	
ARNOLD	ST. LOUIS	CONS		JEFFERSON CO PWS 1	ST LOUIS COUNTY
AUXVASSE	CALLAWAY	NATL		AUXVASSE	
BALLWIN	ST. LOUIS	ADJ	1/63	ST LOUIS COUNTY	
BEL-NOR	ST. LOUIS	ADJ	1/63	ST LOUIS COUNTY	
BEL-RIDGE	ST. LOUIS	ADJ	1/63	ST LOUIS COUNTY	
BELLA VILLA	ST. LOUIS	ADJ	1/63	ST LOUIS COUNTY	
BELLEAU LAKE ESTATES	ST. CHARLES	NATL		MISSOU. CITIES WC-BELLEAU LAKE	
BELLEFONTAINE NEIGHBORS	ST. LOUIS	ADJ	1/63	ST LOUIS COUNTY	
BELLERIVE VILLAGE	ST. LOUIS	ADJ	1/63	ST LOUIS COUNTY	
BELLFLOWER	MONTGOMERY	NATL		BELLFLOWER	
BERKELEY	ST. LOUIS	ADJ	1/63	ST LOUIS COUNTY	
BERNIE	STODDARD	ADJ	5/80	BERNIE	
BEVERLY HILLS	ST. LOUIS	ADJ	1/63	ST LOUIS COUNTY	
BEVIER	MACON	CONS		BEVIER	MACON
BLACK JACK	ST. LOUIS	ADJ	1/63	ST LOUIS COUNTY	
BLAIRSTOWN	HENRY	NATL		BLAIRSTOWN	
BLYTHEDALE	HARRISON	ADJ	3/80	HARRISON CO PWS 1	
BON GOR LAKE ESTATES	BOONE	NATL		BON GOR LAKE ESTATES	
BOONVILLE	COOPER	ADJ	11/58	BOONVILLE	
BOWLING GREEN	PIKE	ADJ	12/58	BOWLING GREEN	

COMMUNITIES SERVED FLUORIDATED DRINKING WATER,
BY COUNTY AND WATER SYSTEM WITHIN STATE (AS OF 12/31/92)

MISSOURI

COMMUNITY	COUNTY	STATUS	FLUOR START DATE	SYSTEM SUPPLYING FLUORIDATED WATER	SOURCE SYSTEM
BRECKENRIDGE HILLS	ST. LOUIS	ADJ	1/63	ST LOUIS COUNTY	
BRENTWOOD	ST. LOUIS	ADJ	1/63	ST LOUIS COUNTY	
BRIDGETON	ST. LOUIS	ADJ	1/63	ST LOUIS COUNTY	
BRIDGETON TERRACE	ST. LOUIS	ADJ	1/63	ST LOUIS COUNTY	
BRONAUGH	VERNON	NATL		BRONAUGH	
BROOKFIELD	LINN	ADJ	10/60	BROOKFIELD	
BUCHANAN CO PWS #2	BUCHANAN	ADJ	7/89	ST. JOSEPH	
BUCKLIN	LINN	ADJ	12/79	BUCKLIN	
CABOOL	TEXAS	ADJ	3/62	CABOOL	
CAIRO	MACON	ADJ	11/59	MACON	
CALIFORNIA	MONITEAU	ADJ	6/80	CALIFORNIA	
CALVERTON PARK	ST. LOUIS	ADJ	1/63	ST LOUIS COUNTY	
CAMDEN POINT	PLATTE	ADJ	1/80	PLATTE CO PWS C-1	
CAMERON	CLINTON	ADJ	7/64	CAMERON	
CAPE GIRARDEAU	CAPE GIRARDEAU	ADJ	4/55	CAPE GIRARDEAU	
CARTHAGE	JASPER	ADJ	5/55	CARTHAGE	
CARUTHERSVILLE	PEMISCOT	ADJ	3/57	CARUTHERSVILLE	
CEDAR CITY	CALLAWAY	NATL		CEDAR CITY	
CEDAR HILL	JEFFERSON	ADJ	/78	JEFFERSON CO PWS 8	
CENTERVIEW	JOHNSON	CONS		CENTERVIEW	JOHNSON CO PWS 1
CENTRALIA	BOONE	NATL		CENTRALIA	
CHAFFEE	SCOTT	ADJ	7/64	CHAFFEE	
CHAMP	ST. LOUIS	ADJ	1/63	ST LOUIS COUNTY	
CHARLACK	ST. LOUIS	ADJ	1/63	ST LOUIS COUNTY	
CHARLESTON	MISSISSIPPI	ADJ	3/70	CHARLESTON	

COMMUNITIES SERVED FLUORIDATED DRINKING WATER,
BY COUNTY AND WATER SYSTEM WITHIN STATE (AS OF 12/31/92)

MISSOURI

COMMUNITY	COUNTY	STATUS	FLUOR START DATE	SYSTEM SUPPLYING FLUORIDATED WATER	SOURCE SYSTEM
CHILHOWEE	JOHNSON	NATL		CHILHOWEE	
CHILLICOTHE	LIVINGSTON	ADJ	9/59	CHILLICOTHE	
CLARK	RANDOLPH	NATL		CLARK	
CLARKSON VALLEY	ST. LOUIS	ADJ	1/63	ST LOUIS COUNTY	
CLARKSVILLE	PIKE	NATL		CLARKSVILLE	
CLAYTON	ST. LOUIS	ADJ	1/63	ST LOUIS COUNTY	
CLINTON	HENRY	ADJ	11/63	CLINTON	
COLUMBIA	BOONE	ADJ	/73	COLUMBIA	
CONCORDIA	LAFAYETTE	ADJ	/78	CONCORDIA	
COOL VALLEY	ST. LOUIS	ADJ	1/63	ST LOUIS COUNTY	
COUNTRY CLUB HILLS	ST. LOUIS	ADJ	1/63	ST LOUIS COUNTY	
COUNTRY LIFE ACRES	ST. LOUIS	ADJ	1/63	ST LOUIS COUNTY	
CREIGHTON	CASS	NATL		CREIGHTON	
CRESTWOOD	ST. LOUIS	ADJ	1/63	ST LOUIS COUNTY	
CREVE COEUR	ST. LOUIS	ADJ	1/63	ST LOUIS COUNTY	
CRYSTAL CITY	JEFFERSON	ADJ	6/59	CRYSTAL CITY	
CRYSTAL LAKE PARK	ST. LOUIS	ADJ	1/63	ST LOUIS COUNTY	
CURRYVILLE	PIKE	CONS		CURRYVILLE	PIKE CO PWSID 1
DEEPWATER	HENRY	NATL		DEEPWATER	
DEEPWATER	HENRY	ADJ	0/00	HENRY CO PWSD # 2	
DELLWOOD	ST. LOUIS	ADJ	1/63	ST LOUIS COUNTY	
DES PERES	ST. LOUIS	ADJ	1/63	ST LOUIS COUNTY	
DESLOGE	ST. FRANCOIS	ADJ	/72	FLAT RIVER	
DEXTER	STODDARD	ADJ	6/64	DEXTER	
EAGLEVILLE	HARRISON	ADJ	3/80	HARRISON CO PWSD 1	

COMMUNITIES SERVED FLUORIDATED DRINKING WATER,
BY COUNTY AND WATER SYSTEM WITHIN STATE (AS OF 12/31/92)

MISSOURI

COMMUNITY	COUNTY	STATUS	FLUOR START DATE	SYSTEM SUPPLYING FLUORIDATED WATER	SOURCE SYSTEM
EAST LYNNE	CASS	NATL		EAST LYNNE	
EAST PRAIRIE	MISSISSIPPI	ADJ	8/80	EAST PRAIRIE	
EDGERTON	CLINTON	CONS		EDGERTON	CLINTON CO PWS 2
EDMUNDSON	ST. LOUIS	ADJ	1/63	ST LOUIS COUNTY	
ELDON	MILLER	ADJ	/77	ELDON	
ELLISVILLE	ST. LOUIS	ADJ	1/63	ST LOUIS COUNTY	
ELVINS	ST. FRANCOIS	ADJ	/72	FLAT RIVER	
EMMA	LAFAYETTE	CONS		EMMA	CONCORDIA
ESSEX	STODDARD	NATL		ESSEX	
ESTHER	ST. FRANCOIS	ADJ	/72	FLAT RIVER	
EUREKA	ST. LOUIS	ADJ	/78	EUREKA	
FARBER	AUDRAIN	NATL		FARBER	
FARMINGTON	ST. FRANCOIS	ADJ	3/92	FARMINGTON	
FAYETTE	HOWARD	ADJ	/78	FAYETTE	
FENTON	ST. LOUIS	ADJ	1/63	ST LOUIS COUNTY	
FERGUSON	ST. LOUIS	ADJ	1/63	ST LOUIS COUNTY	
FESTUS	JEFFERSON	ADJ	9/56	FESTUS	
FLAT RIVER	ST. FRANCOIS	ADJ	/72	FLAT RIVER	
FLORDELL HILLS	ST. LOUIS	ADJ	1/63	ST LOUIS COUNTY	
FLORISSANT	ST. LOUIS	CONS		FLORISSANT	ST LOUIS COUNTY
FOLEY	LINCOLN	NATL		LINCOLN CO PWS 1	
FOREST CITY	HOLT	ADJ	4/80	OREGON	
FREDERICKTOWN	MADISON	ADJ	12/57	FREDERICKTOWN	
FRONTENAC	ST. LOUIS	ADJ	1/63	ST LOUIS COUNTY	
FULTON	CALLAWAY	NATL		FULTON	

COMMUNITIES SERVED FLUORIDATED DRINKING WATER,
BY COUNTY AND WATER SYSTEM WITHIN STATE (AS OF 12/31/92)

MISSOURI

COMMUNITY	COUNTY	STATUS	FLUOR START DATE	SYSTEM SUPPLYING FLUORIDATED WATER	SOURCE SYSTEM
GALLATIN	DAVISS	ADJ	7/80	GALLATIN	
GALT	ST. LOUIS	ADJ	10/66	TRENTON	
GILLIAM	SALINE	CONS		GILLIAM	SLATER
GLASGOW	HOWARD	ADJ	3/61	GLASGOW	
GLEN ECHO PARK	ST. LOUIS	ADJ	1/63	ST LOUIS COUNTY	
GLENDALE	ST. LOUIS	ADJ	1/63	ST LOUIS COUNTY	
GLENWOOD	SCHUYLER	CONS		GLENWOOD	LANCASTER
GRANT CITY	WORTH	ADJ	/77	GRANT CITY	
GRANTWOOD	ST. LOUIS	ADJ	1/63	ST LOUIS COUNTY	
GREENDALE	ST. LOUIS	ADJ	1/63	ST LOUIS COUNTY	
HALE	CARROLL	CONS		HALE	LIVINGSTON CO PWS 3 EAST
HALLSVILLE	BOONE	NATL		HALLSVILLE	
HANLEY HILLS	ST. LOUIS	ADJ	1/63	ST LOUIS COUNTY	
HANNIBAL	MARION	ADJ	12/55	HANNIBAL	
HARRISBURG	BOONE	CONS		HARRISBURG	BOONE CO CONS PWS 1 (8)
HARRISONVILLE	CASS	ADJ	5/78	HARRISONVILLE	
HAWK POINT	LINCOLN	NATL		HAWK POINT	
HAYTI	PEMISCOT	ADJ	4/63	HAYTI	
HAYTI HEIGHTS	PEMISCOT	CONS		HAYTI HEIGHTS	HAYTI
HAZELWOOD	ST. LOUIS	ADJ	1/63	ST LOUIS COUNTY	
HIGH HILL	MONTGOMERY	NATL		HIGH HILL	
HILLSDALE	ST. LOUIS	ADJ	1/63	ST LOUIS COUNTY	
HOLTS SUMMIT	CALLAWAY	NATL		CALLAWAY CO PWS 1	
HOUSTONIA	PETTIS	NATL		HOUSTONIA	
HUGHESVILLE	PETTIS	NATL		HUGHESVILLE	

COMMUNITIES SERVED FLUORIDATED DRINKING WATER,
BY COUNTY AND WATER SYSTEM WITHIN STATE (AS OF 12/31/92)

MISSOURI

COMMUNITY	COUNTY	STATUS	FLUOR START DATE	SYSTEM SUPPLYING FLUORIDATED WATER	SOURCE SYSTEM
HUNTLEIGH	ST. LOUIS	ADJ	1/63	ST LOUIS COUNTY	
HUNTSVILLE	RANDOLPH	CONS		HUNTSVILLE	MOBERLY
IRONTON	IRON	ADJ	9/69	IRONTON	
JACKSON	CAPE GIRARDEAU	ADJ	7/56	JACKSON	
JACKSONVILLE	MACON	ADJ	11/59	MACON	
JEFFERSON CITY	COLE	ADJ	12/63	JEFFERSON CITY	
JENNINGS	ST. LOUIS	ADJ	1/63	ST LOUIS COUNTY	
JONESBURG	MONTGOMERY	NATL		JONESBURG	
JUNCTION CITY	MADISON	ADJ	12/57	FREDERICKTOWN	
KAHOKA	CLARK	ADJ	12/79	KAHOKA	
KEARNEY	CLAY	ADJ	/78	KEARNEY	
KENNETT	DUNKLIN	ADJ	6/55	KENNETT	
KINGSVILLE	JOHNSON	NATL		KINGSVILLE	
KINLOCH	ST. LOUIS	ADJ	1/63	ST LOUIS COUNTY	
KIRKSVILLE	ADAIR	ADJ	1/74	KIRKSVILLE	
KIRKWOOD (PART)	ST. LOUIS	ADJ	7/57	KIRKWOOD (PART)	
KIRKWOOD (PART)	ST. LOUIS	ADJ	1/63	ST LOUIS COUNTY	
LA MONTE	PETTIS	NATL		LA MONTE	
LACLEDE	LINN	CONS		LACLEDE	BROOKFIELD
LADDONIA	AUDRAIN	NATL		LADDONIA	
LADUE	ST. LOUIS	ADJ	1/63	ST LOUIS COUNTY	
LAKE THUNDERHEAD	PUTNAM	CONS		LAKE THUNDERHEAD	UNIONVILLE
LAKESHIRE	ST. LOUIS	ADJ	1/63	ST LOUIS COUNTY	
LAMAR	BARTON	ADJ	7/61	LAMAR	
LANCASTER	SCHUYLER	ADJ	8/80	LANCASTER	

COMMUNITIES SERVED FLUORIDATED DRINKING WATER,
BY COUNTY AND WATER SYSTEM WITHIN STATE (AS OF 12/31/92)

MISSOURI

COMMUNITY	COUNTY	STATUS	FLUOR START DATE	SYSTEM SUPPLYING FLUORIDATED WATER	SOURCE SYSTEM
LEADWOOD	ST. FRANCOIS	ADJ	/72	FLAT RIVER	
LEETON	JOHNSON	NATL		LEETON	
LIBERTY	CLAY	ADJ	/55	LIBERTY	
LONGTOWN	CAPE GIRARDEAU	NATL		CAPE-PERRY PWS 1 N	
LOUISIANA	PIKE	ADJ	12/62	LOUISIANA	
MACKENZIE	ST. LOUIS	ADJ	1/63	ST LOUIS COUNTY	
MACON	MACON	ADJ	3/55	MACON	
MALTA BEND	SALINE	ADJ	2/90	MARSHALL	
MANCHESTER	ST. LOUIS	ADJ	1/63	ST LOUIS COUNTY	
MANSFIELD	WRIGHT	ADJ	8/68	MANSFIELD	
MAPLEWOOD	ST. LOUIS	ADJ	1/63	ST LOUIS COUNTY	
MARBLE HILL	BOLLINGER	ADJ	12/79	MARBLE HILL	
MARCELINE	LINN	ADJ	7/63	MARCELINE	
MARLBOROUGH	ST. LOUIS	ADJ	1/63	ST LOUIS COUNTY	
MARSHALL	SALINE	ADJ	2/90	MARSHALL	
MARTINSBURG	AUDRAIN	NATL		MARTINSBURG	
MARYVILLE	NODAWAY	ADJ	3/65	MARYVILLE	
MATHEWS	NEW MADRID	ADJ	/77	MATHEWS	
MAYSVILLE	DE KALB	ADJ	6/66	MAYSVILLE	
MCFALL	GENTRY	ADJ	/79	ALBANY	
MEMPHIS	SCOTLAND	ADJ	3/80	MEMPHIS	
MEXICO	AUDRAIN	NATL		MEXICO	
MIDDLETOWN	MONTGOMERY	NATL		MIDDLETOWN	
MINDENMINES	BARTON	NATL		MINDENMINES	
MINER	SCOTT	ADJ	10/80	MINER	

COMMUNITIES SERVED FLUORIDATED DRINKING WATER,
BY COUNTY AND WATER SYSTEM WITHIN STATE (AS OF 12/31/92)

MISSOURI

COMMUNITY	COUNTY	STATUS	FLUOR START DATE	SYSTEM SUPPLYING FLUORIDATED WATER	SOURCE SYSTEM
MISSOURI CITY	CLAY	CONS		MISSOURI CITY	LIBERTY
MOBERLY	RANDOLPH	ADJ	12/68	MOBERLY	
MOLINE ACRES	ST. LOUIS	ADJ	1/63	ST LOUIS COUNTY	
MONROE CITY	MONROE	ADJ	/78	MONROE CITY	
MONTGOMERY CITY	MONTGOMERY	NATL		MONTGOMERY CITY	
MONTROSE	HENRY	ADJ	0/00	HENRY CO PWSD # 2	
MONTROSE	HENRY	NATL		MONTROSE	
MOSCOW MILLS	LINCOLN	NATL		MOSCOW MILLS	
MOUNDVILLE	VERNON	NATL		VERNON CO PWSD 1	
NEVADA	VERNON	ADJ	0/00	NEVADA	
NEW FLORENCE	MONTGOMERY	NATL		NEW FLORENCE	
NEW LONDON	RALLS	ADJ	/71	NEW LONDON	
NEW MADRID	NEW MADRID	ADJ	/77	NEW MADRID	
NEW MELLE	ST. CHARLES	CONS		NEW MELLE	ST CHARLES PWSD 1
NEW MELLE	ST. CHARLES	NATL		ST CHARLES PWSD 1	
NIXA	CHRISTIAN	ADJ	/77	NIXA	
NOEL	MCDONALD	NATL		NOEL	
NORMANDY	ST. LOUIS	ADJ	1/63	ST LOUIS COUNTY	
NORTHWOODS	ST. LOUIS	ADJ	1/63	ST LOUIS COUNTY	
NORWOOD COURT	ST. LOUIS	ADJ	1/63	ST LOUIS COUNTY	
O'FALLON	ST. CHARLES	NATL		O'FALLON	
OAKLAND	ST. LOUIS	ADJ	1/63	ST LOUIS COUNTY	
OLD APPLETON	CAPE GIRARDEAU	NATL		CAPE-PERRY PWSD 1 N	
OLIVETTE	ST. LOUIS	ADJ	1/63	ST LOUIS COUNTY	
OREGON	HOLT	ADJ	4/80	OREGON	

COMMUNITIES SERVED FLUORIDATED DRINKING WATER,
BY COUNTY AND WATER SYSTEM WITHIN STATE (AS OF 12/31/92)

MISSOURI

COMMUNITY	COUNTY	STATUS	FLUOR START DATE	SYSTEM SUPPLYING FLUORIDATED WATER	SOURCE SYSTEM
OVERLAND	ST. LOUIS	ADJ	1/63	ST LOUIS COUNTY	
PAGEDALE	ST. LOUIS	ADJ	1/63	ST LOUIS COUNTY	
PALMYRA	MARION	ADJ	4/80	PALMYRA	
PASADENA HILLS	ST. LOUIS	ADJ	1/63	ST LOUIS COUNTY	
PASADENA PARK	ST. LOUIS	ADJ	1/63	ST LOUIS COUNTY	
PERRYVILLE	PERRY	ADJ	9/59	PERRYVILLE	
PILOT KNOB	IRON	NATL		PILOT KNOB	
PINE LAWN	ST. LOUIS	ADJ	1/63	ST LOUIS COUNTY	
PLATTE CITY	PLATTE	ADJ	6/58	PLATTE CITY	
PLATTSBURG	CLINTON	ADJ	10/60	PLATTSBURG	
POPLAR BLUFF	BUTLER	ADJ	12/70	POPLAR BLUFF	
PRATHERSVILLE	BOONE	NATL		BOONE CO PWS D 1	
PRINCETON	MERCER	ADJ	3/80	PRINCETON	
REPUBLIC	GREENE	ADJ	8/79	REPUBLIC	
RICH HILL	BATES	NATL		RICH HILL	
RICHLAND	PULASKI	ADJ	5/54	RICHLAND	
RICHMOND HEIGHTS	ST. LOUIS	ADJ	1/63	ST LOUIS COUNTY	
RIVERMINES	ST. FRANCOIS	ADJ	/72	FLAT RIVER	
RIVERVIEW	ST. LOUIS	ADJ	1/63	ST LOUIS COUNTY	
ROCHEPORT	BOONE	NATL		ROCHEPORT	
ROCK HILL	ST. LOUIS	ADJ	1/63	ST LOUIS COUNTY	
ROLLA	PHELPS	ADJ	11/68	ROLLA	
RUSH HILL	AUDRAIN	NATL		RUSH HILL	
SALINE CO PWS D 1 & 3	SALINE	ADJ	2/90	MARSHALL	
SALISBURY	CHARITON	ADJ	8/61	SALISBURY	

COMMUNITIES SERVED FLUORIDATED DRINKING WATER,
BY COUNTY AND WATER SYSTEM WITHIN STATE (AS OF 12/31/92)

MISSOURI

COMMUNITY	COUNTY	STATUS	FLUOR START DATE	SYSTEM SUPPLYING FLUORIDATED WATER	SOURCE SYSTEM
SARCOXIE	JASPER	ADJ	11/58	SARCOXIE	
SAVANNAH	ANDREW	ADJ	5/63	SAVANNAH	
SCHELL CITY	VERNON	NATL		SCHELL CITY	
SCHUERMANN HEIGHTS	ST. LOUIS	ADJ	1/63	ST LOUIS COUNTY	
SEDALIA	PETTIS	ADJ	10/77	SEDALIA	
SHREWSBURY	ST. LOUIS	ADJ	1/63	ST LOUIS COUNTY	
SIKESTON	SCOTT	ADJ	/56	SIKESTON	
SLATER	SALINE	ADJ	9/56	SLATER	
SMITHVILLE	PLATTE	ADJ	9/78	SMITHVILLE	
ST ANN	ST. LOUIS	ADJ	1/63	ST LOUIS COUNTY	
ST GEORGE	ST. LOUIS	ADJ	1/63	ST LOUIS COUNTY	
ST JOHN	ST. LOUIS	ADJ	1/63	ST LOUIS COUNTY	
ST LOUIS	ST. LOUIS	ADJ	9/55	ST LOUIS	
STE GENEVIEVE	STE. GENEVIEVE	ADJ	10/80	STE GENEVIEVE	
STEELE	PEMISCOT	ADJ	9/80	STEELE	
STOCKTON	CEDAR	ADJ	6/80	STOCKTON	
STURGEON	BOONE	CONS		STURGEON	BOONE CO PWS 10
SUNSET HILLS	ST. LOUIS	ADJ	1/63	ST LOUIS COUNTY	
SWEET SPRINGS	SALINE	ADJ	12/79	SWEET SPRINGS	
SYCAMORE HILLS	ST. LOUIS	ADJ	1/63	ST LOUIS COUNTY	
TOWN & COUNTRY	ST. LOUIS	ADJ	1/63	ST LOUIS COUNTY	
TRENTON	ST. LOUIS	ADJ	10/66	TRENTON	
TROY	LINCOLN	NATL		TROY	
TRUESDALE	WARREN	NATL		WARRENTON	
TURNAY	CLINTON	CONS		TURNAY	CLINTON CO PWS 2

COMMUNITIES SERVED FLUORIDATED DRINKING WATER,
BY COUNTY AND WATER SYSTEM WITHIN STATE (AS OF 12/31/92)

MISSOURI

COMMUNITY	COUNTY	STATUS	FLUOR START DATE	SYSTEM SUPPLYING FLUORIDATED WATER	SOURCE SYSTEM
TWIN OAKS	ST. LOUIS	ADJ	1/63	ST LOUIS COUNTY	
UNION	FRANKLIN	ADJ	/73	UNION	
UNIONVILLE	PUTNAM	ADJ	3/64	UNIONVILLE	
UNIVERSITY CITY	ST. LOUIS	ADJ	1/63	ST LOUIS COUNTY	
UPLANDS PARK	ST. LOUIS	ADJ	1/63	ST LOUIS COUNTY	
URICH	HENRY	NATL		URICH	
VAN BUREN	CARTER	ADJ	9/80	VAN BUREN	
VELDA VILLAGE	ST. LOUIS	ADJ	1/63	ST LOUIS COUNTY	
VELDA VILLAGE HILLS	ST. LOUIS	ADJ	1/63	ST LOUIS COUNTY	
VINITA PARK	ST. LOUIS	ADJ	1/63	ST LOUIS COUNTY	
VINITA TERRACE	ST. LOUIS	ADJ	1/63	ST LOUIS COUNTY	
WARRENSBURG	JOHNSON	NATL		WARRENSBURG	
WARRENTON	WARREN	NATL		WARRENTON	
WARSON WOODS	ST. LOUIS	ADJ	1/63	ST LOUIS COUNTY	
WEBSTER GROVES	ST. LOUIS	CONS		WEBSTER GROVES	ST LOUIS
WEBSTER GROVES (PART)	ST. LOUIS	ADJ	1/63	ST LOUIS COUNTY	
WELDON SPRINGS HGTS	ST CHARLES	NATL		WELDON SPRINGS HEIGHTS	
WELLSTON	ST. LOUIS	ADJ	1/63	ST LOUIS COUNTY	
WENTZVILLE	ST. CHARLES	NATL		WENTZVILLE	
WESTWOOD	ST. LOUIS	ADJ	1/63	ST LOUIS COUNTY	
WHITEMAN AFB	PETTIS	NATL		WHITEMAN AFB	
WILBUR PARK	ST. LOUIS	ADJ	1/63	ST LOUIS COUNTY	
WINCHESTER	ST. LOUIS	ADJ	1/63	ST LOUIS COUNTY	
WOODSON TERRACE	ST. LOUIS	ADJ	1/63	ST LOUIS COUNTY	
WOOLRIDGE	COOPER	NATL		COOPER CO PWSD 1	

COMMUNITIES SERVED FLUORIDATED DRINKING WATER,
 BY COUNTY AND WATER SYSTEM WITHIN STATE (AS OF 12/31/92)

MISSOURI

COMMUNITY	COUNTY	STATUS	FLUOR START DATE	SYSTEM SUPPLYING FLUORIDATED WATER	SOURCE SYSTEM
WRIGHT CITY	WARREN	NATL		WRIGHT CITY	
WYACONDA	CLARK	ADJ	8/80	WYACONDA	

COMMUNITIES SERVED FLUORIDATED DRINKING WATER,
BY COUNTY AND WATER SYSTEM WITHIN STATE (AS OF 12/31/92)

MONTANA

COMMUNITY	COUNTY	STATUS	FLUOR START DATE	SYSTEM SUPPLYING FLUORIDATED WATER	SOURCE SYSTEM
BOZEMAN	GALLATIN	ADJ	7/53	BOZEMAN	
BROADVIEW	YELLOWSTONE	NATL		BROADVIEW	
CASCADE	CASCADE	NATL		CASCADE	
CIRCLE	MCCONE	NATL		CIRCLE	
CLYDE PARK	PARK	NATL		CLYDE PARK	
COFFEE CREEK	FERGUS	NATL		COFFEE CREEK	
COSTRIP	ROSEBUD	ADJ		COLSTRIP	
DENTON	FERGUS	NATL		DENTON	
ENNIS	MADISON	NATL		ENNIS	
FAIRVIEW	RICHLAND	NATL		FAIRVIEW	
FROMBERG	CARBON	NATL		FROMBERG	
GREAT FALLS	CASCADE	NATL		GREAT FALLS	
HARDIN	BIG HORN	ADJ	11/73	HARDIN	
HARLOWTON	WHEATLAND	NATL		HARLOWTON	
JORDON	GARFIELD	NATL		JORDON	
LAUREL	YELLOWSTONE	ADJ	11/58	LAUREL	
MALMSTROM AFB	CASCADE	CONS		MALMSTROM AFB	GREAT FALLS
MILES CITY	CUSTER	ADJ	7/55	MILES CITY	
NASHUA	VALLEY	NATL		NASHUA	
OPHEIM	VALLEY	NATL		OPHEIM	
PLEVNA	FALLON	NATL		PLEVNA	
RICHEY	DAWSON	NATL		RICHEY	
SCOBEY	DANIELS	ADJ	/71	SCOBEY	
SUNBRUST	MINERAL	NATL		SUNBRUST	
WIBAUX	WIBAUX	NATL		WIBAUX	

COMMUNITIES SERVED FLUORIDATED DRINKING WATER,
 BY COUNTY AND WATER SYSTEM WITHIN STATE (AS OF 12/31/92)

MONTANA

COMMUNITY	COUNTY	STATUS	FLUOR START DATE	SYSTEM SUPPLYING FLUORIDATED WATER	SOURCE SYSTEM
WINNETT	PETROLEUM	NATL		WINNETT	

COMMUNITIES SERVED FLUORIDATED DRINKING WATER,
BY COUNTY AND WATER SYSTEM WITHIN STATE (AS OF 12/31/92)

NEBRASKA

COMMUNITY	COUNTY	STATUS	FLUOR START DATE	SYSTEM SUPPLYING FLUORIDATED WATER	SOURCE SYSTEM
ABIE	BUTLER	NATL		ABIE	
ALBION	BOONE	ADJ	12/75	ALBION	
ALLEN	DIXON	ADJ	0/00	ALLEN	
ALLIANCE	BOX BUTTE	NATL		ALLIANCE	
AUBURN	NEMAHA	ADJ	2/74	AUBURN	
BASSETT	ROCK	ADJ	2/76	BASSETT	
BELLEVUE	SARPY	ADJ	10/68	OMAHA MUD	
BELLEVUE (PART)	SARPY	CONS		BELLEVUE	OMAHA MUD
BENKELMAN	DUNDY	NATL		BENKELMAN	
BIG SPRINGS	DEVAL	NATL		BIG SPRINGS	
BLAIR	WASHINGTON	ADJ	2/75	BLAIR	
BLOOMFIELD	KNOX	ADJ	4/75	BLOOMFIELD	
BLUE HILL	WEBSTER	ADJ	3/71	BLUE HILL	
BUSHNELL	KIMBALL	NATL		BUSHNELL	
CAMBRIDGE	FURNAS	NATL		CAMBRIDGE	
CAPEHART	DOUGLAS	ADJ	10/68	OMAHA MUD	
CLARKS	MERRICK	NATL		CLARKS	
COLERIDGE	CEDAR	ADJ	4/79	COLERIDGE	
COLUMBUS	PLATTE	ADJ	10/61	COLUMBUS	
COOK	JOHNSON	ADJ	7/76	COOK	
CRAIG	BURT	NATL		CRAIG	
CRAWFORD	DAWES	NATL		CRAWFORD	
CREIGHTON	KNOX	ADJ	6/75	CREIGHTON	
CROFTON	KNOX	ADJ	2/76	CROFTON	
CULBERTSON	HITCHCOCK	NATL		CULBERTSON	

COMMUNITIES SERVED FLUORIDATED DRINKING WATER,
BY COUNTY AND WATER SYSTEM WITHIN STATE (AS OF 12/31/92)

NEBRASKA

COMMUNITY	COUNTY	STATUS	FLUOR START DATE	SYSTEM SUPPLYING FLUORIDATED WATER	SOURCE SYSTEM
DIX	KIMBALL	NATL		DIX	
ELGIN	ANTELOPE	ADJ	5/76	ELGIN	
ELK CREEK	JOHNSON	NATL		ELK CREEK	
EMERSON	DAKOTA	ADJ	7/75	EMERSON	
FAIRBURY	JEFFERSON	ADJ	11/52	FAIRBURY	
FT CALHOUN	WASHINGTON	ADJ	10/68	OMAHA MUD	
FULLERTON	NANCE	ADJ	12/75	FULLERTON	
GORDON	SHERIDAN	ADJ	12/86	GORDON	
GRANT	CHEYENNE	NATL		GRANT	
GURLEY	CHEYENNE	NATL		GURLEY	
HAIGLER	DUNDY	NATL		HAIGLER	
HARTINGTON	CEDAR	ADJ	3/76	HARTINGTON	
HAYES CENTER	BOX BUTTE	NATL		HAYES CENTER	
HEMINGFORD	BOX BUTTE	NATL		HEMINGFORD	
HENRY	SCOTTS BLUFF	NATL		HENRY	
HICKMAN	LANCASTER	ADJ	4/77	HICKMAN	
HUMPHREY	PLATTE	ADJ	5/75	HUMPHREY	
IMPERIAL	CHASE	NATL		IMPERIAL	
INDIANOLA	RED WILLOW	NATL		INDIANOLA	
JACKSON	DAKOTA	NATL		JACKSON	
KEARNEY	BUFFALO	ADJ	11/75	KEARNEY	
LA VISTA	SARPY	ADJ	10/68	OMAHA MUD	
LAUREL	CEDAR	ADJ	5/84	LAUREL	
LEBANON	RED WILLOW	NATL		LEBANON	
LINCOLN (PART)	LANCASTER	ADJ	11/70	LINCOLN	

COMMUNITIES SERVED FLUORIDATED DRINKING WATER,
BY COUNTY AND WATER SYSTEM WITHIN STATE (AS OF 12/31/92)

NEBRASKA

COMMUNITY	COUNTY	STATUS	FLUOR START DATE	SYSTEM SUPPLYING FLUORIDATED WATER	SOURCE SYSTEM
LOUISVILLE	CASS	ADJ	1/75	LOUISVILLE	
LYMAN	SCOTTS BLUFF	NATL		LYMAN	
LYONS	BURT	ADJ	4/78	LYONS	
MACY	THURSTON	CONS		MACY	OMAHA RURAL WATER SYSTEM
MACY	THURSTON	ADJ	0/00	OMAHA RURAL WATER SYSTEM	
MEMPHIS	SAUNDERS	NATL		MEMPHIS	
MILFORD	SEWARD	NATL		MILFORD	
MILLARD	DOUGLAS	ADJ	10/68	OMAHA MUD	
MINDEN	KEARNEY	ADJ	9/66	MINDEN	
MORRILL	SCOTTS BLUFF	NATL		MORRILL	
MURDOCK	CASS	NATL		MURDOCK	
NEBRASKA CITY	OTOE	ADJ	9/52	NEBRASKA CITY	
NEHAWKA	CASS	NATL		NEHAWKA	
NELIGH	ANTELOPE	ADJ	1/66	NELIGH	
NELSON	NUCKOLLS	ADJ	12/75	NELSON	
O'NEILL	HOLT	ADJ	10/70	O'NEILL	
OAKLAND	BURT	NATL		OAKLAND	
OFFUT AFB	DOUGLAS	ADJ	10/68	OMAHA MUD	
OFFUTT AFB	SARPY	ADJ	6/57	OFFUTT AFB	
OGALLALA	KEITH	ADJ	6/75	OGALLALA	
OMAHA	DOUGLAS	ADJ	10/68	OMAHA MUD	
OSHKOSH	GARDEN	NATL		OSHKOSH	
OSMOND	PIERCE	ADJ	1/75	OSMOND	
PALISADE	HITCHCOCK	NATL		PALISADE	
PANAMA	LANCASTER	NATL		PANAMA	

COMMUNITIES SERVED FLUORIDATED DRINKING WATER,
BY COUNTY AND WATER SYSTEM WITHIN STATE (AS OF 12/31/92)

NEBRASKA

COMMUNITY	COUNTY	STATUS	FLUOR START DATE	SYSTEM SUPPLYING FLUORIDATED WATER	SOURCE SYSTEM
PAPILLION	SARPY	ADJ	1/78	PAPILLION	
PAPIO NRD	SARPY	NATL		PAPIO NRD	
PAPPILLION	DOUGLAS	ADJ	10/68	OMAHA MUD	
PLATTSMOUTH	CASS	ADJ	2/79	PLATTSMOUTH	
PONCA	DIXON	NATL		PONCA	
RALSTON	DOUGLAS	ADJ	10/68	OMAHA MUD	
RED CLOUD	WEBSTER	ADJ	12/74	RED CLOUD	
RUSHVILLE	SHERIDAN	ADJ	9/65	RUSHVILLE	
SCRIBNER	DODGE	ADJ	5/75	SCRIBNER	
SOUTH SIOUX CITY	DAKOTA	ADJ	4/87	SOUTH SIOUX CITY	
STELLA	RICHARDSON	ADJ	11/77	STELLA	
STOCKVILLE	FRONTIER	NATL		STOCKVILLE	
STRATTON	HITCHCOCK	NATL		STRATTON	
SUPERIOR	NUCKOLLS	ADJ	7/51	SUPERIOR	
SYRACUSE	OTOE	ADJ	10/76	SYRACUSE	
TECUMSEH	JOHNSON	ADJ	8/77	TECUMSEH	
TILDEN	MADISON	ADJ	6/77	TILDEN	
TRENTON	HITCHCOCK	NATL		TRENTON	
UEHLING	DODGE	NATL		UEHLING	
UTICA	SEWARD	ADJ	7/67	UTICA	
VERDEL	KNOX	NATL		VERDEL	
WALTHILL	THURSTON	NATL		WALTHILL	
WAUNETA	CHASE	NATL		WAUNETA	
WAUSA	KNOX	ADJ	11/75	WAUSA	
WAYNE	WAYNE	ADJ	5/75	WAYNE	

COMMUNITIES SERVED FLUORIDATED DRINKING WATER,
BY COUNTY AND WATER SYSTEM WITHIN STATE (AS OF 12/31/92)

NEBRASKA

COMMUNITY	COUNTY	STATUS	FLUOR START DATE	SYSTEM SUPPLYING FLUORIDATED WATER	SOURCE SYSTEM
WINNEBAGO	THURSTON	NATL		WINNEBAGO	

COMMUNITIES SERVED FLUORIDATED DRINKING WATER,
BY COUNTY AND WATER SYSTEM WITHIN STATE (AS OF 12/31/92)

NEVADA

COMMUNITY	COUNTY	STATUS	FLUOR START DATE	SYSTEM SUPPLYING FLUORIDATED WATER	SOURCE SYSTEM
BATTLE MOUNTAIN (PART)	LANDER	ADJ	8/78	OLD BATTLE MOUNTAIN	
BATTLE MOUNTAIN (PART)	LANDER	ADJ	2/83	NEW BATTLE MOUNTAIN	
CALIENTE	LINCOLN	NATL		CALIENTE	
FALLON	CHURCHILL	NATL		FALLON	
GABBS	NYE	NATL		GABBS	
OVERTON	CLARK	NATL		MOAPA	
WELLS	ELKO	ADJ	10/81	WELLS INDIAN COLONY	

COMMUNITIES SERVED FLUORIDATED DRINKING WATER,
BY COUNTY AND WATER SYSTEM WITHIN STATE (AS OF 12/31/92)

NEW HAMPSHIRE

COMMUNITY	COUNTY	STATUS	FLUOR START DATE	SYSTEM SUPPLYING FLUORIDATED WATER	SOURCE SYSTEM
CONCORD	MERRIMACK	ADJ	11/78	CONCORD WATER DEPT	
DOVER	STRAFFORD	ADJ	9/89	DOVER WATER WORKS	
DURHAM	STRAFFORD	ADJ	8/55	DURHAM WATER DEPT	
HANOVER	GRAFTON	ADJ	11/58	HANOVER WATER CO	
LANCASTER	COOS	ADJ	12/65	LANCASTER WATER DEPT	
LEBANON	GRAFTON	ADJ	11/56	LEBANON WATER DEPT	
NEW CASTLE	ROCKINGHAM	CONS		NEW CASTLE WATER WORKS	PORTSMOUTH WATER DEPT
NORTH CONWAY	CARROLL	NATL		NORTH CONWAY WATER PRECINCT	
PORTSMOUTH	ROCKINGHAM	ADJ	6/75	PORTSMOUTH WATER DEPT	
ROCHESTER	STRAFFORD	ADJ	11/67	ROCHESTER WATER WORKS	
WHITEFIELD	COOS	NATL		WHITEFIELD VIL FIRE B HILL	

COMMUNITIES SERVED FLUORIDATED DRINKING WATER,
BY COUNTY AND WATER SYSTEM WITHIN STATE (AS OF 12/31/92)

NEW JERSEY

COMMUNITY	COUNTY	STATUS	FLUOR START DATE	SYSTEM SUPPLYING FLUORIDATED WATER	SOURCE SYSTEM
ALLENHURST	MONMOUTH	ADJ	7/54	ALLENHURST WATER DEPT	
ALLENTOWN	MONMOUTH	ADJ	4/65	ALLENTOWN WATER DEPT	
ANDOVER (PART)	SUSSEX	ADJ	1/69	NEWTON WATER & SEWER UTILITY	
ASBURY PARK	MONMOUTH	ADJ	3/53	MONMOUTH CONSOLIDATED	
ATLANTIC CITY	ATLANTIC	ADJ	3/58	ATLANTIC CITY MUN UTIL AUTH	
BEACH HAVEN	OCEAN	ADJ	3/64	BEACH HAVEN WATER DEPT	
BRADLEY BEACH	MONMOUTH	ADJ	3/53	MONMOUTH CONSOLIDATED	
BRANCHBURG	SOMERSET	ADJ	12/65	ELIZABETHTOWN WC	
BRIDGEWATER (PART)	SOMERSET	ADJ	12/65	ELIZABETHTOWN WC	
BURLINGTON CITY	BURLINGTON	ADJ	6/65	BURLINGTON CITY WATER DEPT	
CHESTERFIELD TWP	MERCER	ADJ	10/72	GARDEN STATE WC-HAMILTON	
CLAYTON	GLOUCESTER	NATL		CLAYTON WATER DEPT	
CRANBURY	MIDDLESEX	ADJ	11/74	CRANBURY TWP WATER DEPT	
DEAL	MONMOUTH	ADJ	3/53	MONMOUTH CONSOLIDATED	
DEPTFORD (PART)	GLOUCESTER	NATL		WOODBURY WATER DEPT	
DEPTFORD TWP	GLOUCESTER	NATL		DEPTFORD TWP MUA	
EAST BRUNSWICK	MIDDLESEX	ADJ	12/54	EAST BRUNSWICK	
EAST GREENWICH TWP	GLOUCESTER	NATL		EAST GREENWICH TWP WATER DEPT	
EAST WINDSOR TWP (PART)	MERCER	ADJ	7/69	EAST WINDSOR MUN UTIL AUTH	
EAST WINDSOR TWP (PART)	MERCER	ADJ	11/68	HIGHTSTOWN WATER DEPT	
EATONTOWN	MONMOUTH	ADJ	3/53	MONMOUTH CONSOLIDATED	
EGG HARBOR	ATLANTIC	ADJ	12/57	EGG HARBOR CITY WAT DEPT	
ELMER BOROUGH	SALEM	NATL		ELMER WATER DEPT	
EWING	MERCER	ADJ	5/64	TRENTON	
FAIR HAVEN	MONMOUTH	ADJ	3/53	MONMOUTH CONSOLIDATED	

COMMUNITIES SERVED FLUORIDATED DRINKING WATER,
BY COUNTY AND WATER SYSTEM WITHIN STATE (AS OF 12/31/92)

NEW JERSEY

COMMUNITY	COUNTY	STATUS	FLUOR START DATE	SYSTEM SUPPLYING FLUORIDATED WATER	SOURCE SYSTEM
FREEHOLD TWP	MONMOUTH	ADJ	2/72	FREEHOLD TWP WATER DEPT	
FT DIX	BURLINGTON	ADJ	/67	FT DIX-US ARMY	
GLASSBORO	GLOUCESTER	NATL		GLASSBORO WATER DEPT	
HAMILTON (PART)	MERCER	ADJ	5/64	TRENTON	
HAMILTON TWP (PART)	MERCER	ADJ	10/72	GARDEN STATE WC-HAMILTON	
HANOVER TWP (PART)	GLOUCESTER	NATL		SOUTH JERSEY WTR SUPPLY CO	
HIGHLAND PARK	MIDDLESEX	ADJ	2/61	HIGHLAND PARK WAT DEPT	
HIGHTSTOWN	MERCER	ADJ	11/68	HIGHTSTOWN WATER DEPT	
INTERLAKEN	MONMOUTH	ADJ	3/53	MONMOUTH CONSOLIDATED	
LAWRENCE TWP (PART)	MERCER	ADJ	12/65	ELIZABETHTOWN WC	
LAWRENCE TWP (PART)	MERCER	ADJ	5/64	TRENTON	
LITTLE SILVER	MONMOUTH	ADJ	3/53	MONMOUTH CONSOLIDATED	
LOCH ARBOUR (PART)	MONMOUTH	ADJ	7/54	ALLENHURST WATER DEPT	
LOCH ARBOUR (PART)	MONMOUTH	ADJ	3/53	MONMOUTH CONSOLIDATED	
LONG BRANCH	MONMOUTH	ADJ	3/53	MONMOUTH CONSOLIDATED	
MANTUA TWP	GLOUCESTER	NATL		MANTUA TWP MUA	
MIDDLETOWN	MONMOUTH	ADJ	3/53	MONMOUTH CONSOLIDATED	
MONMOUTH BEACH	MONMOUTH	ADJ	3/53	MONMOUTH CONSOLIDATED	
MT LAUREL TWP (PART)	BURLINGTON	ADJ	1/65	MT. LAUREL MUN UTIL AUTH	
NEPTUNE CITY	MONMOUTH	ADJ	3/53	MONMOUTH CONSOLIDATED	
NEPTUNE TWP	MONMOUTH	ADJ	3/53	MONMOUTH CONSOLIDATED	
NEWTON	SUSSEX	ADJ	1/69	NEWTON WATER & SEWER UTILITY	
OCEAN	MONMOUTH	ADJ	3/53	MONMOUTH CONSOLIDATED	
OCEANPORT	MONMOUTH	ADJ	3/53	MONMOUTH CONSOLIDATED	
PEMBERTON TWP (PART)	BURLINGTON	ADJ	2/85	PEMBERTON TWP	

COMMUNITIES SERVED FLUORIDATED DRINKING WATER,
BY COUNTY AND WATER SYSTEM WITHIN STATE (AS OF 12/31/92)

NEW JERSEY

COMMUNITY	COUNTY	STATUS	FLUOR START DATE	SYSTEM SUPPLYING FLUORIDATED WATER	SOURCE SYSTEM
PENNS GROVE (PART)	SALEM	NATL		WOODSTOWN WATER DEPT	
PERTH AMBOY	MIDDLESEX	ADJ	6/54	PERTH AMBOY WATER DEPT	
PITMAN BOROUGH	GLOUCESTER	NATL		PITMAN WATER DEPT	
PLAINSBORO	MERCER	ADJ	12/65	ELIZABETHTOWN WC	
PRINCETON BOROUGH	MERCER	ADJ	12/65	ELIZABETHTOWN WC	
PRINCETON TWP	MERCER	ADJ	12/65	ELIZABETHTOWN WC	
RAHWAY	UNION	ADJ	7/52	RAHWAY WATER DEPT	
RANCOCAS MUA		ADJ	5/63	WILLINGBORO MUA	
RARITAN BOROUGH	SOMERSET	ADJ	12/65	ELIZABETHTOWN WC	
RED BANK (PART)	MONMOUTH	ADJ	3/53	MONMOUTH CONSOLIDATED	
RUMSON	MONMOUTH	ADJ	3/53	MONMOUTH CONSOLIDATED	
SAYREVILLE (PART)	MIDDLESEX	ADJ	6/54	PERTH AMBOY WATER DEPT	
SEA BRIGHT	MONMOUTH	ADJ	3/53	MONMOUTH CONSOLIDATED	
SHREWSBURY (PART)	MONMOUTH	ADJ	3/53	MONMOUTH CONSOLIDATED	
SHREWSBURY TWP (PART)	MONMOUTH	ADJ	3/53	MONMOUTH CONSOLIDATED	
SOMERVILLE	SOMERSET	ADJ	12/65	ELIZABETHTOWN WC	
SPARTA (PART)	SUSSEX	ADJ	1/69	NEWTON WATER & SEWER UTILITY	
TINTON FALLS	MONMOUTH	ADJ	3/53	MONMOUTH CONSOLIDATED	
TRENTON	MERCER	ADJ	5/64	TRENTON	
WASHINGTON TWP (PART)	MERCER	ADJ	10/72	GARDEN STATE WC-HAMILTON	
WASHINGTON TWP (PART)	GLOUCESTER	ADJ	9/72	WASHINGTON TWP MUN UTIL AUTH	
WASHINGTON TWP (PART)	GLOUCESTER	NATL		WASHINGTON TWP MUA NOB HILL DI	
WENONAH (PART)	GLOUCESTER	NATL		WOODBURY WATER DEPT	
WENONAH BOROUGH (PART)	GLOUCESTER	NATL		WENONAH WATER DEPT	
WEST DEPTFORD (PART)	GLOUCESTER	NATL		WEST DEPTFORD TWP WATER DEPT	

COMMUNITIES SERVED FLUORIDATED DRINKING WATER,
BY COUNTY AND WATER SYSTEM WITHIN STATE (AS OF 12/31/92)

NEW JERSEY

COMMUNITY	COUNTY	STATUS	FLUOR START DATE	SYSTEM SUPPLYING FLUORIDATED WATER	SOURCE SYSTEM
WEST DEPTFORD (PART)	GLOUCESTER	NATL		WOODBURY WATER DEPT	
WEST LONG BRANCH	MONMOUTH	ADJ	3/53	MONMOUTH CONSOLIDATED	
WEST MILFORD TWP (PART)	PASSAIC	NATL		WEST MILFORD TWP MUA AWOSTUNG	
WEST WINDSOR TWP	MERCER	ADJ	12/65	ELIZABETHTOWN WC	
WHARTON BOROUGH	MORRIS	ADJ	9/64	WHARTON WATER DEPT	
WILLINGBORO	BURLINGTON	ADJ	5/63	WILLINGBORO MUA	
WOODBURGE (PART)	MIDDLESEX	ADJ	6/54	PERTH AMBOY WATER DEPT	
WOODBURY CITY	GLOUCESTER	NATL		WOODBURY WATER DEPT	
WOODBURY HEIGHTS (PART)	GLOUCESTER	NATL		WOODBURY HEIGHTS WATER UTIL	
WOODBURY HEIGHTS (PART)	GLOUCESTER	NATL		WOODBURY WATER DEPT	
WOODSTOWN BOROUGH	SALEM	NATL		WOODSTOWN WATER DEPT	

COMMUNITIES SERVED FLUORIDATED DRINKING WATER,
BY COUNTY AND WATER SYSTEM WITHIN STATE (AS OF 12/31/92)

NEW MEXICO

COMMUNITY	COUNTY	STATUS	FLUOR START DATE	SYSTEM SUPPLYING FLUORIDATED WATER	SOURCE SYSTEM
ALBUQUERQUE	BERNALILLO	ADJ	2/74	ALBUQUERQUE	
ARTESIA	EDDY	NATL		ARTESIA	
BELEN	VALENCIA	NATL		BELEN	
BERNALILLO	SANDOVAL	NATL		BERNALILLO	
CARRIZOZO	LINCOLN	ADJ	9/80	CARRIZOZO	
CAUSEY	ROOSEVELT	NATL		CAUSEY	
CHAMA	RIO ARRIBA	ADJ	5/77	CHAMA	
CHIMAYO	RIO ARRIBA	NATL		CHIMAYO	
CIMARRON	COLFAX	ADJ	10/81	CIMARRON	
CLAYTON	UNION	NATL		CLAYTON	
CLOVIS	CURRY	NATL		CLOVIS	
COLUMBUS	LUNA	NATL		COLUMBUS	
CORONA	LINCOLN	NATL		CORONA	
DEMING	LUNA	NATL		DEMING	
DES MOINES	UNION	NATL		DES MOINES	
DEXTER	CHAVES	NATL		DEXTER	
DORA	ROOSEVELT	NATL		DORA	
ELEPHANT	SIERRA	NATL		LAKE SHORE	
ELIDA	ROOSEVELT	NATL		ELIDA	
ENCINO	TORRANCE	NATL		ENCINO (VAUGHN)	
ESPANOLA	RIO ARRIBA	NATL		ESPANOLA	
ESTANCIA	TORRANCE	ADJ	9/80	ESTANCIA	
EUNICE	LEA	NATL		EUNICE	
FARMINGTON	SAN JUAN	ADJ	12/65	FARMINGTON	
FLOYD	ROOSEVELT	NATL		FLOYD	

COMMUNITIES SERVED FLUORIDATED DRINKING WATER,
BY COUNTY AND WATER SYSTEM WITHIN STATE (AS OF 12/31/92)

NEW MEXICO

COMMUNITY	COUNTY	STATUS	FLUOR START DATE	SYSTEM SUPPLYING FLUORIDATED WATER	SOURCE SYSTEM
FORT SUMNER	DE BACA	NATL		FORT SUMNER	
GALLUP	MCKINLEY	NATL		GALLUP	
GRADY	CURRY	NATL		GRADY	
HAGERMAN	CHAVES	NATL		HAGERMAN	
HATCH	DONA ANA	NATL		HATCH	
HOBBS	LEA	NATL		HOBBS	
HURLEY	GRANT	NATL		HURLEY	
JAL	LEA	NATL		JAL	
LAKE ARTHUR	CHAVES	NATL		LAKE ARTHUR	
LAS VEGAS	SAN MIGUEL	ADJ	9/60	LAS VEGAS	
LORDSBURG	HIDALGO	NATL		LORDSBURG	
LOS ALAMOS	LOS ALAMOS	ADJ	11/68	LOS ALAMOS	
LOS LUNAS	VALENCIA	NATL		LOS LUNAS	
LOVINGTON	LEA	NATL		LOVINGTON	
MELROSE	CURRY	NATL		MELROSE	
MILAN	VALENCIA	ADJ	/80	MILAN	
MORIARTY	TORRANCE	ADJ	9/80	MORIARTY	
MOSQUERO	HARDING	NATL		MOSQUERO	
PECOS	SAN MIGUEL	ADJ	2/74	PECOS	
PORTALES	ROOSEVELT	NATL		PORTALES	
RATON	COLFAX	ADJ	4/56	RATON	
ROSWELL	CHAVES	NATL		ROSWELL	
ROY	HARDING	NATL		ROY	
RUIDOSO	LINCOLN	ADJ	1/81	RUIDOSO	
SAN JON	QUAY	NATL		SAN JON	

COMMUNITIES SERVED FLUORIDATED DRINKING WATER,
 BY COUNTY AND WATER SYSTEM WITHIN STATE (AS OF 12/31/92)

NEW MEXICO

COMMUNITY	COUNTY	STATUS	FLUOR START DATE	SYSTEM SUPPLYING FLUORIDATED WATER	SOURCE SYSTEM
SANTA FE	SANTA FE	ADJ	6/56	SANTA FE	
SANTA ROSA	GUADALUPE	ADJ	7/60	SANTA ROSA	
SILVER CITY	GRANT	ADJ	2/82	SILVER CITY	
SPRINGER	COLFAX	ADJ	/73	SPRINGER	
T OR C	SIERRA	NATL		T OR C	
TAOS	TAOS	ADJ	10/81	TAOS	
TATUM	LEA	NATL		TATUM	
TEXICO	CURRY	NATL		TEXICO	
TUCUMCARI	QUAY	NATL		TUCUMCARI	
VAUGHN	GUADALUPE	NATL		VAUGHN (ENCINO)	

COMMUNITIES SERVED FLUORIDATED DRINKING WATER,
BY COUNTY AND WATER SYSTEM WITHIN STATE (AS OF 12/31/92)

NEW YORK

COMMUNITY	COUNTY	STATUS	FLUOR START DATE	SYSTEM SUPPLYING FLUORIDATED WATER	SOURCE SYSTEM
ADAMS	JEFFERSON	ADJ	5/76	ADAMS WS	
ADAMS CENTER	JEFFERSON	CONS		ADAMS CENTER	ADAMS WS
ALBION	ORLEANS	ADJ	7/67	ALBION WS	
ALDEN (PART)	ERIE	CONS		ALDEN WD 1	ERIE CO WATER AUTHORITY
ALDEN (PART)	ERIE	CONS		ALDEN WD 2	ERIE CO WATER AUTHORITY
ALDEN (PART)	ERIE	CONS		ALDEN WD 3	ERIE CO WATER AUTHORITY
AMHERST TWP (PART)	ERIE	CONS		AMHERST TWP WD 1	ERIE CO WATER AUTHORITY
AMHERST TWP (PART)	ERIE	CONS		AMHERST TWP WD 10	ERIE CO WATER AUTHORITY
AMHERST TWP (PART)	ERIE	CONS		AMHERST TWP WD 11	ERIE CO WATER AUTHORITY
AMHERST TWP (PART)	ERIE	CONS		AMHERST TWP WD 2	ERIE CO WATER AUTHORITY
AMHERST TWP (PART)	ERIE	CONS		AMHERST TWP WD 3	ERIE CO WATER AUTHORITY
AMHERST TWP (PART)	ERIE	CONS		AMHERST TWP WD 4	ERIE CO WATER AUTHORITY
AMHERST TWP (PART)	ERIE	CONS		AMHERST TWP WD 5	ERIE CO WATER AUTHORITY
AMHERST TWP (PART)	ERIE	CONS		AMHERST TWP WD 6	ERIE CO WATER AUTHORITY
AMHERST TWP (PART)	ERIE	CONS		AMHERST TWP WD 7	ERIE CO WATER AUTHORITY
AMHERST TWP (PART)	ERIE	CONS		AMHERST TWP WD 8	ERIE CO WATER AUTHORITY
AMHERST TWP (PART)	ERIE	CONS		AMHERST TWP WD 9	ERIE CO WATER AUTHORITY
AMHERST TWP (PART)	ERIE	CONS		AMHERST WD 12	ERIE CO WATER AUTHORITY
ANNSVILLE (PART)	ONEIDA	CONS		TABERG WD	UTICA WS
ANTWERP	JEFFERSON	ADJ	10/82	ANTWERP	
ARDSLEY	WESTCHESTER	CONS		NEW ROCHELLE WC (PART)	NEW YORK CITY WS
ATTICA	WYOMING	ADJ	10/83	ATTICA	
AURORA TWP (PART)	ERIE	CONS		AURORA CONS WD #235	ERIE CO WATER AUTHORITY
AURORA TWP (PART)	ERIE	CONS		AURORA WD 1	ERIE CO WATER AUTHORITY
AURORA TWP (PART)	ERIE	CONS		AURORA WD 1A	ERIE CO WATER AUTHORITY

COMMUNITIES SERVED FLUORIDATED DRINKING WATER,
BY COUNTY AND WATER SYSTEM WITHIN STATE (AS OF 12/31/92)

NEW YORK

COMMUNITY	COUNTY	STATUS	FLUOR START DATE	SYSTEM SUPPLYING FLUORIDATED WATER	SOURCE SYSTEM
AURORA TWP (PART)	ERIE	CONS		AURORA WD 6	ERIE CO WATER AUTHORITY
AURORA TWP (PART)	ERIE	CONS		AURORA WD 8	ERIE CO WATER AUTHORITY
AURORA TWP (PART)	ERIE	CONS		AURORA WD 9	ERIE CO WATER AUTHORITY
AURORA TWP (PART)	ERIE	CONS		AURORA WD 7	ERIE CO WATER AUTHORITY
AVON	LIVINGSTON	ADJ	9/83	AVON	
BAINBRIDGE	CHENANGO	ADJ	7/71	BAINBRIDGE WS	
BALLSTON SPA	SARATOGA	ADJ	11/84	BALLSTON SPA	
BARKER	NIAGARA	CONS		BARKER	NIAGARA CO WD
BARNEVELD	ONEIDA	CONS		BARNEVELD	UTICA WS
BATAVIA	GENESEE	ADJ	12/63	BATAVIA W S	
BATAVIA TWP	GENESEE	CONS		BATAVIA CONSOLIDATED W.D.	BATAVIA W S
BATH	STEBEN	ADJ	6/76	BATH WS	
BELFAST	ALLEGANY	ADJ	8/64	BELFAST W D	
BELMONT	ALLEGANY	ADJ	3/77	BELMONT W S	
BINGHAMTON	BROOME	ADJ	3/64	BINGHAMTON W S	
BINGHAMTON TWP (PART)	BROOME	CONS		BINGHAMTON TWP WD 1	BINGHAMTON W S
BINGHAMTON TWP (PART)	BROOME	CONS		BINGHAMTON TWP WD 2	BINGHAMTON W S
BINGHAMTON TWP (PART)	BROOME	CONS		BINGHAMTON TWP WD 3	BINGHAMTON W S
BINGHAMTON TWP (PART)	BROOME	CONS		BINGHAMTON TWP WD 4	BINGHAMTON W S
BINGHAMTON TWP (PART)	BROOME	CONS		BINGHAMTON TWP WD 5	BINGHAMTON W S
BINGHAMTON TWP (PART)	BROOME	CONS		BINGHAMTON TWP WD 6	BINGHAMTON W S
BINGHAMTON TWP (PART)	BROOME	CONS		BINGHAMTON TWP WD 7	BINGHAMTON W S
BLASDELL	ERIE	CONS		BLASDELL	ERIE CO WATER AUTHORITY
BRIARCLIFF MANOR	WESTCHESTER	ADJ	12/74	BRIARCLIFF MANOR W S	
BRIGHTON TWP (PART)	MONROE	CONS		BRIGHTON TWP-BRIGHTON WD	MONROE CO WATER AUTH

COMMUNITIES SERVED FLUORIDATED DRINKING WATER,
BY COUNTY AND WATER SYSTEM WITHIN STATE (AS OF 12/31/92)

NEW YORK

COMMUNITY	COUNTY	STATUS	FLUOR START DATE	SYSTEM SUPPLYING FLUORIDATED WATER	SOURCE SYSTEM
BRISTOL TWP (PART)	ERIE	CONS		BRISTOL WD	ERIE CO WATER AUTHORITY
BRUNSWICK TWP	RENSSELAER	ADJ	1/67	TROY WS	
BRUNSWICK TWP (PART)	RENSSELAER	CONS		BRUNSWICK WD 1	TROY WS
BRUNSWICK TWP (PART)	RENSSELAER	CONS		BRUNSWICK WD 2	TROY WS
BRUNSWICK TWP (PART)	RENSSELAER	CONS		BRUNSWICK WD 3	TROY WS
BRUNSWICK TWP (PART)	RENSSELAER	CONS		BRUNSWICK WD 4	TROY WS
BRUNSWICK TWP (PART)	RENSSELAER	CONS		BRUNSWICK WD 5	TROY WS
BRUNSWICK TWP (PART)	RENSSELAER	CONS		BRUNSWICK WD 6	TROY WS
BUFFALO	ERIE	ADJ	6/55	BUFFALO W S	
BURKE TWP	ERIE	CONS		BURKE WD	ERIE CO WATER AUTHORITY
CALEDONIA	LIVINGSTON	ADJ	10/81	CALEDONIA	
CAMBRIA TWP (PART)	NIAGARA	CONS		CAMBRIA WD	NIAGARA CO WD
CAMILLUS TWP	ONONDAGA	CONS		CAMILLUS CONSOLIDATED WD	ONONDAGA CO WATER AUTH
CANANDAIGUA	ONTARIO	ADJ	7/56	CANANDAIGUA WS	
CANANDAIGUA TWP (PART)	ONTARIO	CONS		CHAPIN RD WD	ONTARIO TWP WD
CANANDAIGUA TWP (PART)	ONTARIO	CONS		ASHTON PLACE WD	ONTARIO TWP WD
CANANDAIGUA TWP (PART)	ONTARIO	CONS		CANANDAIGUA E ZONE WD	ONTARIO TWP WD
CANANDAIGUA TWP (PART)	ONTARIO	CONS		CANANDAIGUA W ZONE WD	ONTARIO TWP WD
CANTON TWP	ST. LAWRENCE	ADJ	6/76	CANTON W S	
CARLTON	ORLEANS	CONS		CARLTON	ALBION WS
CARTHAGE	JEFFERSON	ADJ	3/66	CARTHAGE W S	
CASTILE TWP (PART)	WYOMING	CONS		CASTILE TWP-GARDEAU WD	PERRY WS
CASTILE TWP (PART)	WYOMING	CONS		CASTILE TWP-SILV LAKE WD	PERRY WS
CASTORLAND	LEWIS	CONS		CASTORLAND	THERESA WS
CELERON	CHAUTAUQUA	CONS		CELERON	JAMESTOWN WS

COMMUNITIES SERVED FLUORIDATED DRINKING WATER,
BY COUNTY AND WATER SYSTEM WITHIN STATE (AS OF 12/31/92)

NEW YORK

COMMUNITY	COUNTY	STATUS	FLUOR START DATE	SYSTEM SUPPLYING FLUORIDATED WATER	SOURCE SYSTEM
CENTRAL BRIDGE	SCHOHARIE	ADJ	1/84	CENTRAL BRIDGE	
CHAMPLAIN	CLINTON	ADJ	11/82	CHAMPLAIN	
CHAMPLAIN PARK	CLINTON	ADJ	2/83	CHAMPLAIN PARK WD	
CHARLOTTE	MONROE	ADJ	3/64	MONROE CO WATER AUTH	
CHEEKTOWAGA (PART)	ERIE	CONS		CHEEKTOWAGA WD 11	ERIE CO WATER AUTHORITY
CHEEKTOWAGA (PART)	ERIE	CONS		CHEEKTOWAGA WD 8	ERIE CO WATER AUTHORITY
CHEEKTOWAGA TWP (PART)	ERIE	CONS		CLEVELAND HILL WD-CHEEKTOWAGA	ERIE CO WATER AUTHORITY
CHEEKTOWAGA TWP (PART)	ERIE	CONS		CHEEKTOWAGA TWP WD 9	ERIE CO WATER AUTHORITY
CHEEKTOWAGA TWP (PART)	ERIE	CONS		BELLEVUE WD-CHEEKTOWAGA TWP	ERIE CO WATER AUTHORITY
CHEEKTOWAGA TWP (PART)	ERIE	CONS		DOYLE WD-CHEEKTOWAGA TWP	ERIE CO WATER AUTHORITY
CHEEKTOWAGA TWP (PART)	ERIE	CONS		CHEEKTOWAGA TWP WD 10	ERIE CO WATER AUTHORITY
CHILI (PART)	MONROE	CONS		MCWA-CHILI WD	MONROE CO WATER AUTH
CHILI TWP (PART)	MONROE	CONS		CHILI TWP-RIVERDALE WD	MONROE CO WATER AUTH
CHILI TWP (PART)	MONROE	CONS		MCWA-BENEDICT TRACT WD	MONROE CO WATER AUTH
CHILI TWP (PART)	MONROE	CONS		MCWA-BROOKVIEW TRACT WD	MONROE CO WATER AUTH
CHILI TWP (PART)	MONROE	CONS		MCWA-CHILI AVENUE TRACT WD	MONROE CO WATER AUTH
CHILI TWP (PART)	MONROE	CONS		MCWA-CHILI HEIGHTS WD	MONROE CO WATER AUTH
CHILI TWP (PART)	MONROE	CONS		MCWA-CREEKVIEW WD	MONROE CO WATER AUTH
CHILI TWP (PART)	MONROE	CONS		MCWA-LOCKWOOD WD	MONROE CO WATER AUTH
CHILI TWP (PART)	MONROE	CONS		MCWA-MORGAN ROAD WD	MONROE CO WATER AUTH
CHILI TWP (PART)	MONROE	CONS		MCWA-RANCHMAR WD	MONROE CO WATER AUTH
CHILI TWP (PART)	MONROE	CONS		MCWA-SUNSETVIEW WD	MONROE CO WATER AUTH
CHURCHVILLE	MONROE	ADJ	10/81	CHURCHVILLE	
CICERO TWP (PART)	ONONDAGA	CONS		CICERO WD'S	ONONDAGA CO WATER AUTH
CLARENCE TWP (PART)	ERIE	CONS		CLARENCE CONS WD	ERIE CO WATER AUTHORITY

COMMUNITIES SERVED FLUORIDATED DRINKING WATER,
BY COUNTY AND WATER SYSTEM WITHIN STATE (AS OF 12/31/92)

NEW YORK

COMMUNITY	COUNTY	STATUS	FLUOR START DATE	SYSTEM SUPPLYING FLUORIDATED WATER	SOURCE SYSTEM
CLARK MILLS	ONEIDA	CONS		CLARK MILLS WD	UTICA WS
CLARKSON (PART)	MONROE	CONS		CLARKSON WD	MONROE CO WATER AUTH
CLARKSON TWP (PART)	MONROE	CONS		CLARKSON MEADOWS WD	MONROE CO WATER AUTH
CLAY TWP (PART)	ONONDAGA	CONS		CLAY WD'S	ONONDAGA CO WATER AUTH
CLAYVILLE (PART)	ONEIDA	CONS		SULPHER SPRINGS RD WD	UTICA WS
CLIFTON SPRINGS	ONTARIO	CONS		CLIFTON SPRINGS	ONTARIO TWP WD
CLINTON	ONEIDA	ADJ	12/68	CLINTON W S	
CLYMER	CHAUTAUQUA	ADJ	6/86	CLYMER	
COBLESKILL	SCHOHARIE	ADJ	11/53	COBLESKILL W S	
COLLINS TWP	ERIE	CONS		COLLINS WD 4	ERIE CO WATER AUTHORITY
CONKLIN	BROOME	ADJ	8/84	CONKLIN WD2	
CONKLIN	BROOME	ADJ	8/84	CONKLIN WD 1	
CONKLIN	BROOME	ADJ	8/84	CONKLIN WD 3	
COOPERTOWN	OTSEGO	ADJ	5/68	COOPERSTOWN W S	
COPENHAGEN	LEWIS	ADJ	7/89	COPENHAGEN	
DEERFIELD TWP (PART)	ONEIDA	CONS		MULHANEY RD WD 1	UTICA WS
DELHI	DELAWARE	ADJ	1/64	DELHI W S	
DEPEW (PART)	ERIE	CONS		DEPEW	ERIE CO WATER AUTHORITY
DEWITT TWP (PART)	ONONDAGA	CONS		DEWITT WD'S - NORTH	ONONDAGA CO WATER AUTH
DEWITT TWP (PART)	ONONDAGA	CONS		DEWITT WD'S - SOUTH	ONONDAGA CO WATER AUTH
DICKINSON (PART)	BROOME	CONS		DICKINSON WD 7	BINGHAMTON W S
DICKINSON TWP (PART)	BROOME	CONS		DICKINSON TWP BIG BE WD 2	BINGHAMTON W S
DICKINSON TWP (PART)	BROOME	CONS		DICKINSON TWP UP FRT WD 3	BINGHAMTON W S
DICKINSON TWP (PART)	BROOME	CONS		DICKINSON TWP WD 6	BINGHAMTON W S
DOBBS FERRY	WESTCHESTER	CONS		NEW ROCHELLE WC (PART)	NEW YORK CITY WS

COMMUNITIES SERVED FLUORIDATED DRINKING WATER,
BY COUNTY AND WATER SYSTEM WITHIN STATE (AS OF 12/31/92)

NEW YORK

COMMUNITY	COUNTY	STATUS	FLUOR START DATE	SYSTEM SUPPLYING FLUORIDATED WATER	SOURCE SYSTEM
DRESDEN	YATES	CONS		DRESDEN	PENN YAN WS
E GREENBUSH TWP (PART)	RENSSELAER	CONS		EAST GREENBUSH GENERAL WD	TROY WS
EAST AURORA	ERIE	ADJ	4/59	EAST AURORA WS	
EAST BLOOMFIELD (PART)	ONTARIO	CONS		EAST BLOOMFIELD WD 1	ONTARIO TWP WD
EAST BLOOMFIELD (PART)	ONTARIO	ADJ	1/82	EAST BLOOMFIELD	
EAST BLOOMFIELD (PART)	ONTARIO	CONS		EAST BLOOMFIELD WD 2	ONTARIO TWP WD
EAST EVON	LIVINGSTON	CONS		EAST AVON	AVON
EAST ROCHESTER	MONROE	CONS		EAST ROCHESTER WS	MONROE CO WATER AUTH
EAST SULLIVAN	MADISON	CONS		EAST SULLIVAN	ONONDAGA CO WATER AUTH
EAST SYRACUSE	ONONDAGA	ADJ	2/84	EAST SYRACUSE	
EASTCHESTER TWP (PART)	WESTCHESTER	CONS		NEW ROCHELLE WC (PART)	NEW YORK CITY WS
EDEN (PART)	ERIE	CONS		EDEN WD 1	ERIE CO WATER AUTHORITY
EDEN (PART)	ERIE	CONS		EDEN WD 2	ERIE CO WATER AUTHORITY
EDEN (PART)	ERIE	CONS		EDEN WD 3	ERIE CO WATER AUTHORITY
EDEN (PART)	ERIE	CONS		EDEN WD 4	ERIE CO WATER AUTHORITY
EDEN (PART)	ERIE	CONS		EDEN WD 5	ERIE CO WATER AUTHORITY
EDEN (PART)	ERIE	CONS		EDEN WD 6	ERIE CO WATER AUTHORITY
EDEN (PART)	ERIE	CONS		EDEN WD 7	ERIE CO WATER AUTHORITY
EDEN (PART)	ERIE	CONS		EDEN WD 8	ERIE CO WATER AUTHORITY
ELBA	GENESEE	ADJ	12/83	ELBA	
ELBRIDGE	ONONDAGA	CONS		ELBRIDGE	SYRACUSE WS
ELBRIDGE TWP (PART)	ONONDAGA	CONS		HARTL CT WD	ONONDAGA CO WATER AUTH
ELLICOTT TWP (PART)	CHAUTAUQUA	CONS		W ELLICOTT TWP WD1	JAMESTOWN WS
ELLICOTT TWP (PART)	CHAUTAUQUA	CONS		ELLICOTT TWP WD 4	JAMESTOWN WS
ELLICOTT TWP (PART)	CHAUTAUQUA	CONS		ELLICOTT TWP WD 5	JAMESTOWN WS

COMMUNITIES SERVED FLUORIDATED DRINKING WATER,
BY COUNTY AND WATER SYSTEM WITHIN STATE (AS OF 12/31/92)

NEW YORK

COMMUNITY	COUNTY	STATUS	FLUOR START DATE	SYSTEM SUPPLYING FLUORIDATED WATER	SOURCE SYSTEM
ELMA TWP	ERIE	CONS		ELMA WD 1	ERIE CO WATER AUTHORITY
ELMIRA	CHEMUNG	ADJ	2/53	ELMIRA WS	
ELMSFORD	NEW YORK	ADJ	9/65	NEW YORK CITY WS	
ENDICOTT	BROOME	ADJ	3/70	ENDICOTT W S	
ENDWELL	BROOME	CONS		ENDWELL (T)	ENDICOTT W S
EVANS TWP (PART)	ERIE	CONS		EVANS IMP AREA 1-HIGHLAND	ERIE CO WATER AUTHORITY
EVANS TWP (PART)	ERIE	CONS		EVANS WD 2	ERIE CO WATER AUTHORITY
EVANS TWP (PART)	ERIE	CONS		EVANS WD 3	ERIE CO WATER AUTHORITY
EVANS TWP (PART)	ERIE	CONS		EVANS WD 4	ERIE CO WATER AUTHORITY
EVANS TWP (PART)	ERIE	CONS		EVANS WD 5	ERIE CO WATER AUTHORITY
FAIRPORT	MONROE	ADJ	2/57	FAIRPORT WS	
FALCONER (PART)	CHAUTAUQUA	CONS		FALCONER	JAMESTOWN WS
FARMINGTON TWP (PART)	ONTARIO	CONS		NORTH FARMINGTON WD	ONTARIO TWP WD
FARNHAM	ERIE	CONS		FARNHAM	ERIE CO WATER AUTHORITY
FAYETTEVILLE	ONONDAGA	ADJ	11/69	ONONDAGA CO WATER AUTH	
FRANKFORT TWP (PART)	ONEIDA	CONS		FRANKFORT TWP WD 1	UTICA WS
GAINES (PART)	ORLEANS	CONS		GAINES	ALBION WS
GATES TWP (PART)	MONROE	CONS		MCWA-E & N GATES CONSOL WD	MONROE CO WATER AUTH
GATES TWP (PART)	MONROE	CONS		MCWA-BUFFALO ROAD WD	MONROE CO WATER AUTH
GATES TWP (PART)	MONROE	CONS		MCWA-E GATES-SOWEST EXT WD	MONROE CO WATER AUTH
GATES TWP (PART)	MONROE	CONS		MCWA-GATES CONSOL WD 2	MONROE CO WATER AUTH
GATES TWP (PART)	MONROE	CONS		MCWA-PIXLEY ROAD WD	MONROE CO WATER AUTH
GATES TWP (PART)	MONROE	CONS		MCWA-SOUTH GATES WD	MONROE CO WATER AUTH
GATES TWP (PART)	MONROE	CONS		MCWA-WEST GATES WD	MONROE CO WATER AUTH
GEDDES TWP (PART)	ONONDAGA	CONS		GEDDES WD'S	ONONDAGA CO WATER AUTH

COMMUNITIES SERVED FLUORIDATED DRINKING WATER,
BY COUNTY AND WATER SYSTEM WITHIN STATE (AS OF 12/31/92)

NEW YORK

COMMUNITY	COUNTY	STATUS	FLUOR START DATE	SYSTEM SUPPLYING FLUORIDATED WATER	SOURCE SYSTEM
GEDDES TWP (PART)	ONONDAGA	CONS		LAKELAND WD	ONONDAGA CO WATER AUTH
GENESEO	LIVINGSTON	ADJ	9/60	GENESEO WS	
GENEVA TWP (PART)	ONTARIO	CONS		ACREHURST WC INC	ONTARIO TWP WD
GENEVA TWP (PART)	ONTARIO	CONS		GENEVA TOWN WD 7	ONTARIO TWP WD
GENEVA TWP (PART)	ONTARIO	CONS		GENEVA TOWN WD 1	ONTARIO TWP WD
GENEVA TWP (PART)	ONTARIO	CONS		GENEVA TOWN WD 3	ONTARIO TWP WD
GENEVA TWP (PART)	ONTARIO	CONS		GENEVA TOWN WD 4	ONTARIO TWP WD
GENEVA TWP (PART)	ONTARIO	CONS		GENEVA TOWN WD 5	ONTARIO TWP WD
GENEVA TWP (PART)	ONTARIO	CONS		GENEVA TOWN WD 6	ONTARIO TWP WD
GEYSER CREST	SARATOGA	ADJ	11/84	GEYSER CREST	
GLOVERSVILLE	FULTON	ADJ	4/52	GLOVERSVILLE WS	
GOUVERNEUR	ST. LAWRENCE	ADJ	7/68	GOUVERNEUR WS	
GOWANDA	CATTARAUGUS	ADJ	6/74	GOWANDA WS	
GRAND ISLAND TWP (PART)	ERIE	CONS		GRAND ISLAND WD 1	ERIE CO WATER AUTHORITY
GRAND ISLAND TWP (PART)	ERIE	CONS		GRAND ISLAND WD 2	ERIE CO WATER AUTHORITY
GRAND ISLAND TWP (PART)	ERIE	CONS		GRAND ISLAND WD 7	ERIE CO WATER AUTHORITY
GRAND ISLAND TWP (PART)	ERIE	CONS		GRAND ISLAND WD 9	ERIE CO WATER AUTHORITY
GRAND ISLAND TWP (PART)	ERIE	CONS		GRAND ISLAND WD 10	ERIE CO WATER AUTHORITY
GRAND ISLAND TWP (PART)	ERIE	CONS		GRAND ISLAND WD 11	ERIE CO WATER AUTHORITY
GRAND ISLAND TWP (PART)	ERIE	CONS		GRAND ISLAND WD 5	ERIE CO WATER AUTHORITY
GRAND ISLAND TWP (PART)	ERIE	CONS		GRAND ISLAND WD 6	ERIE CO WATER AUTHORITY
GRAND ISLAND TWP (PART)	ERIE	CONS		GRAND ISLAND WD 8	ERIE CO WATER AUTHORITY
GREECE TWP (PART)	MONROE	CONS		GREECE CONSOL WD-MCWA	MONROE CO WATER AUTH
GREECE TWP (PART)	MONROE	CONS		LAKE SHORE WD-MCWA	MONROE CO WATER AUTH
GREENBURGH TWP (PART)	WESTCHESTER	CONS		GREENBURGH CONSOLIDATED WD 1	NEW YORK CITY WS

COMMUNITIES SERVED FLUORIDATED DRINKING WATER,
BY COUNTY AND WATER SYSTEM WITHIN STATE (AS OF 12/31/92)

NEW YORK

COMMUNITY	COUNTY	STATUS	FLUOR START DATE	SYSTEM SUPPLYING FLUORIDATED WATER	SOURCE SYSTEM
GREENBURGH TWP (PART)	WESTCHESTER	CONS		GREENBURGH CONSOLIDATED WD 1	NEW YORK CITY WS
HAMBURG (PART)	ERIE	CONS		ATHOL SPRINGS LOCKSLEY WD	ERIE CO WATER AUTHORITY
HAMBURG (PART)	ERIE	CONS		BAIN WD	ERIE CO WATER AUTHORITY
HAMBURG (PART)	ERIE	CONS		BAYVIEW ROAD WD	ERIE CO WATER AUTHORITY
HAMBURG (PART)	ERIE	CONS		BEACON HILL WD	ERIE CO WATER AUTHORITY
HAMBURG (PART)	ERIE	CONS		BEETOW DRIVE WD	ERIE CO WATER AUTHORITY
HAMBURG (PART)	ERIE	CONS		BETHFORD LAKE WD	ERIE CO WATER AUTHORITY
HAMBURG (PART)	ERIE	CONS		BIG TREE GARDEN WD	ERIE CO WATER AUTHORITY
HAMBURG (PART)	ERIE	CONS		BONNIE LANE WD	ERIE CO WATER AUTHORITY
HAMBURG (PART)	ERIE	CONS		CAMP ROAD LAKESHORE WD	ERIE CO WATER AUTHORITY
HAMBURG (PART)	ERIE	CONS		CHESTNUT RIDGE WD	ERIE CO WATER AUTHORITY
HAMBURG (PART)	ERIE	CONS		CLARK STREET WD	ERIE CO WATER AUTHORITY
HAMBURG (PART)	ERIE	CONS		CLOVER BANK WD	ERIE CO WATER AUTHORITY
HAMBURG (PART)	ERIE	CONS		EAST FRONTIER DR WD	ERIE CO WATER AUTHORITY
HAMBURG (PART)	ERIE	CONS		GLENDALE HEIGHTS WD	ERIE CO WATER AUTHORITY
HAMBURG (PART)	ERIE	CONS		HAMBURG WD 1	ERIE CO WATER AUTHORITY
HAMBURG (PART)	ERIE	CONS		HOLLYWOOD WD	ERIE CO WATER AUTHORITY
HAMBURG (PART)	ERIE	CONS		KNOB LILLYDALE BENZ WD	ERIE CO WATER AUTHORITY
HAMBURG (PART)	ERIE	CONS		LEWIS DRIVE WD	ERIE CO WATER AUTHORITY
HAMBURG (PART)	ERIE	CONS		LYTH WD	ERIE CO WATER AUTHORITY
HAMBURG (PART)	ERIE	CONS		MCKINLEY WD 1	ERIE CO WATER AUTHORITY
HAMBURG (PART)	ERIE	CONS		OCKLER CAMP ROAD WD	ERIE CO WATER AUTHORITY
HAMBURG (PART)	ERIE	CONS		OLD LAKE VIEW ROAD WD	ERIE CO WATER AUTHORITY
HAMBURG (PART)	ERIE	CONS		OSBORNE SAGAMORE HEIGHTS WD	ERIE CO WATER AUTHORITY
HAMBURG (PART)	ERIE	CONS		PARKER BIG TREE RD WD	ERIE CO WATER AUTHORITY

COMMUNITIES SERVED FLUORIDATED DRINKING WATER,
BY COUNTY AND WATER SYSTEM WITHIN STATE (AS OF 12/31/92)

NEW YORK

COMMUNITY	COUNTY	STATUS	FLUOR START DATE	SYSTEM SUPPLYING FLUORIDATED WATER	SOURCE SYSTEM
HAMBURG (PART)	ERIE	CONS		PICTURE LAKE WD	ERIE CO WATER AUTHORITY
HAMBURG (PART)	ERIE	CONS		SALEM DRIVE WD	ERIE CO WATER AUTHORITY
HAMBURG (PART)	ERIE	CONS		SHORE HEIGHTS WD	ERIE CO WATER AUTHORITY
HAMBURG (PART)	ERIE	CONS		SOUTH TOWN WD	ERIE CO WATER AUTHORITY
HAMBURG (PART)	ERIE	CONS		STALEY DR WD	ERIE CO WATER AUTHORITY
HAMBURG (PART)	ERIE	CONS		THRUWAY WD	ERIE CO WATER AUTHORITY
HAMBURG (PART)	ERIE	CONS		VAIL WD	ERIE CO WATER AUTHORITY
HAMBURG (PART)	ERIE	CONS		WINDOVER WTR DIST	ERIE CO WATER AUTHORITY
HAMBURG (PART)	ERIE	CONS		WOODLAWN WD	ERIE CO WATER AUTHORITY
HAMBURG TWP (PART)	ERIE	CONS		ABBOTT HIGHLAND WD-HAMBURG	ERIE CO WATER AUTHORITY
HAMBURG TWP (PART)	ERIE	CONS		CENTRAL HAMBURG WD	ERIE CO WATER AUTHORITY
HAMBURG TWP (PART)	ERIE	CONS		MEADOWBROOK-GREENFIELD WD	ERIE CO WATER AUTHORITY
HAMBURG TWP (PART)	ERIE	CONS		HAMBURG WD 2	ERIE CO WATER AUTHORITY
HAMILTON	MADISON	ADJ	5/69	HAMILTON WS	
HAMLIN (PART)	MONROE	CONS		HAMLIN CONSOLIDATED WD	MONROE CO WATER AUTH
HAMLIN TWP (PART)	MONROE	CONS		TERRA BUONA WD	MONROE CO WATER AUTH
HARTLAND TWP (PART)	NIAGARA	CONS		HARTLAND WD	NIAGARA CO WD
HASTINGS-ON-HUDSON	WESTCHESTER	CONS		NEW ROCHELLE WC (PART)	NEW YORK CITY WS
HAWTHORNE	NEW YORK	ADJ	9/65	NEW YORK CITY WS	
HENRIETTA TWP	MONROE	CONS		HENRIETTA WD 1	MONROE CO WATER AUTH
HIGHLAND	ULSTER	ADJ	5/54	HIGHLAND WD	
HIGHLAND FALLS	ORANGE	ADJ	1/72	HIGHLAND FALLS WS	
HILTON	MONROE	CONS		HILTON WS	MONROE CO WATER AUTH
HOLCOMB	ONTARIO	ADJ	12/70	HOLCOMB WS	
HOLLAND PATENT	ONEIDA	CONS		HOLLAND PATENT	UTICA WS

COMMUNITIES SERVED FLUORIDATED DRINKING WATER,
BY COUNTY AND WATER SYSTEM WITHIN STATE (AS OF 12/31/92)

NEW YORK

COMMUNITY	COUNTY	STATUS	FLUOR START DATE	SYSTEM SUPPLYING FLUORIDATED WATER	SOURCE SYSTEM
HOMER	CORTLAND	ADJ	1/79	HOMER WS	
HONEOYE FALLS	MONROE	CONS		HONEOYE FALLS	MONROE CO WATER AUTH
HOOSICK FALLS	RENSSELAER	ADJ	9/52	HOOSICK FALLS WS	
HOPEWELL TWP (PART)	ONTARIO	CONS		HOPEWELL WD 1	ONTARIO TWP WD
HOPEWELL TWP (PART)	ONTARIO	CONS		HOPEWELL WD 2	ONTARIO TWP WD
HORSEHEADS	CHEMUNG	ADJ	2/59	HORSEHEADS WS	
HORSEHEADS TWP (PART)	CHEMUNG	CONS		HORSEHEADS TOWN WD 2	HORSEHEADS WS
HORSEHEADS TWP (PART)	CHEMUNG	CONS		HORSEHEADS TOWN WD 6	HORSEHEADS WS
HORSEHEADS TWP (PART)	CHEMUNG	CONS		HORSEHEADS TOWN WD 7	HORSEHEADS WS
HORSEHEADS TWP (PART)	CHEMUNG	CONS		HORSEHEADS(T) TOWN WD 9	HORSEHEADS WS
HUDSON FALLS	WASHINGTON	ADJ	10/62	HUDSON FALLS WS	
IRONDEQUOIT TWP (PART)	MONROE	CONS		IRONDEQUOIT TWP-WD	MONROE CO WATER AUTH
IRONDEQUOIT TWP (PART)	MONROE	CONS		MCWA-CULVER RD ORCHARDS WD	MONROE CO WATER AUTH
IRONDEQUOIT TWP (PART)	MONROE	CONS		MCWA-FAIRVIEW WD	MONROE CO WATER AUTH
IRONDEQUOIT TWP (PART)	MONROE	CONS		MCWA-FRUITDALE WD	MONROE CO WATER AUTH
IRONDEQUOIT TWP (PART)	MONROE	CONS		MCWA-NORTH GOODMAN WD	MONROE CO WATER AUTH
IRONDEQUOIT TWP (PART)	MONROE	CONS		MCWA-ST PAUL WD	MONROE CO WATER AUTH
IRONDEQUOIT TWP (PART)	MONROE	CONS		MCWA-SUMMERVILLE WD	MONROE CO WATER AUTH
IRONDEQUOIT TWP (PART)	MONROE	CONS		MCWA-WINFIELD ROAD WD	MONROE CO WATER AUTH
IRONDEQUOIT TWP (PART)	MONROE	CONS		MCWA-HELENDALE WD	MONROE CO WATER AUTH
IRONDEQUOIT TWP (PART)	MONROE	CONS		MCWA-LAKECREST WD	MONROE CO WATER AUTH
JAMESTOWN	CHAUTAUQUA	ADJ	6/63	JAMESTOWN WS	
JORDAN	ONONDAGA	CONS		JORDAN	ONONDAGA CO WATER AUTH
KENMORE	ERIE	CONS		KENMORE	ERIE CO WATER AUTHORITY
KIRKLAND TWP (PART)	ONEIDA	CONS		KIRKLAND WD 4	UTICA WS

COMMUNITIES SERVED FLUORIDATED DRINKING WATER,
BY COUNTY AND WATER SYSTEM WITHIN STATE (AS OF 12/31/92)

NEW YORK

COMMUNITY	COUNTY	STATUS	FLUOR START DATE	SYSTEM SUPPLYING FLUORIDATED WATER	SOURCE SYSTEM
KIRKLAND TWP (PART)	ONEIDA	CONS		CLINTON MANOR WD	UTICA WS
KIRKLAND TWP (PART)	ONEIDA	CONS		KIRKLAND WD 3	UTICA WS
KIRKLAND TWP (PART)	ONEIDA	CONS		KIRKLAND WD 5	UTICA WS
KIRKLAND TWP (PART)	ONEIDA	CONS		KIRKLAND WD 2	UTICA WS
KIRKLAND TWP (PART)	ONEIDA	CONS		UNIVERSITY MANOR WD	UTICA WS
LACKAWANNA (PART)	ERIE	CONS		LACKAWANNA CITY	ERIE CO WATER AUTHORITY
LAKEVIEW (PART)	ERIE	CONS		LAKEVIEW WD	ERIE CO WATER AUTHORITY
LAKEWOOD	CHAUTAUQUA	CONS		LAKEWOOD	JAMESTOWN WS
LANCASTER (PART)	ERIE	CONS		LANCASTER	ERIE CO WATER AUTHORITY
LANCASTER TWP (PART)	ERIE	CONS		BOWMANVILLE WD	ERIE CO WATER AUTHORITY
LANCASTER TWP (PART)	ERIE	CONS		LANCASTER WD 1	ERIE CO WATER AUTHORITY
LANCASTER TWP (PART)	ERIE	CONS		LANCASTER WD 2	ERIE CO WATER AUTHORITY
LANCASTER TWP (PART)	ERIE	CONS		LANCASTER WD 3	ERIE CO WATER AUTHORITY
LANCASTER TWP (PART)	ERIE	CONS		LANCASTER WD 4	ERIE CO WATER AUTHORITY
LANCASTER TWP (PART)	ERIE	CONS		LANCASTER WD 5	ERIE CO WATER AUTHORITY
LANCASTER TWP (PART)	ERIE	CONS		LANCASTER WD 6	ERIE CO WATER AUTHORITY
LANCASTER TWP (PART)	ERIE	CONS		LANCASTER WD 7	ERIE CO WATER AUTHORITY
LANCASTER TWP (PART)	ERIE	CONS		LANCASTER WD 8	ERIE CO WATER AUTHORITY
LARCHMONT	WESTCHESTER	ADJ	2/53	LARCHMONT WS	
LE RAY	JEFFERSON	NATL		LE RAY WD 1	
LE ROY	GENESSEE	ADJ	0/00	LE ROY WD 2	
LEE TWP (PART)	ONEIDA	CONS		LEE WD	UTICA WS
LEROY	GENESEE	ADJ	6/70	LEROY WS	
LEVITTOWN (PART)	NASSAU	ADJ	1/54	LEVITTOWN WS	
LEWISTOWN (PART)	NIAGARA	CONS		LEWISTOWN VILLAGE	NIAGARA CO WD

COMMUNITIES SERVED FLUORIDATED DRINKING WATER,
BY COUNTY AND WATER SYSTEM WITHIN STATE (AS OF 12/31/92)

NEW YORK

COMMUNITY	COUNTY	STATUS	FLUOR START DATE	SYSTEM SUPPLYING FLUORIDATED WATER	SOURCE SYSTEM
LEWISTOWN TWP (PART)	NIAGARA	CONS		LEWISTON WTR IMPROVEMENT AREA	NIAGARA CO WD
LIMA	LIVINGSTON	ADJ	1/84	LIMA	
LITTLEVALLEY	CATTATAUGUS	ADJ	0/00	LITTLE VALLEY	
LIVERPOOL	ONONDAGA	CONS		LIVERPOOL	ONONDAGA CO WATER AUTH
LIVONIA	LIVINGSTON	ADJ	9/82	LIVONIA (MONROE CO WA)	
LOCKPORT	NIAGARA	ADJ	1/59	LOCKPORT WS	
LYNDONVILLE	ORLEANS	ADJ	5/82	LYNDONVILLE	
LYNDONVILLE	ORLEANS	CONS		YATES WD 2	LYNDONVILLE
LYNDONVILLE (PART)	ORLEANS	CONS		YATES WD 1	LYNDONVILLE
LYONS	WAYNE	ADJ	3/78	LYONS WS	
LYONS TWP (PART)	WAYNE	CONS		LYONS TWP WD-GRISTM WD	LYONS WS
LYSANDER TWP (PART)	ONONDAGA	CONS		WEST PHOENIX WD	ONONDAGA CO WATER AUTH
MACEDON TWP (PART)	STEBEN	ADJ	8/82	MACEDON TWP WD 2	
MACEDON TWP (PART)	WAYNE	CONS		MACEDON TWP-CONSOL WD (PART)	PAINTED POST WS
MACEDON TWP (PART)	WAYNE	CONS		MACEDON TWP-CONSOL WD (PART)	WEBSTER WS
MAMARONECK TWP	WESTCHESTER	CONS		WESTCHESTER JT WW 1	NEW YORK CITY WS
MANCHESTER (PART)	ONTARIO	ADJ	8/82	MANCHESTER	
MANCHESTER TWP (PART)	ONTARIO	CONS		PORT GIBSON WD	ONTARIO TWP WD
MANLIUS	ONONDAGA	ADJ	11/69	ONONDAGA CO WATER AUTH	
MANLIUS TWP	ONONDAGA	ADJ	11/69	ONONDAGA CO WATER AUTH	
MARATHON	CORTLAND	ADJ	8/82	MARATHON	
MARCELLUS	ONONDAGA	ADJ	6/88	MARCELLUS	
MARCY	ONEIDA	CONS		MARCY WTR IMPROVEMENT AREA	UTICA WS
MASSENA	ST. LAWRENCE	ADJ	5/65	MASSENA WS	
MASSENA TWP	ST. LAWRENCE	ADJ	5/65	MASSENA WS	

COMMUNITIES SERVED FLUORIDATED DRINKING WATER,
BY COUNTY AND WATER SYSTEM WITHIN STATE (AS OF 12/31/92)

NEW YORK

COMMUNITY	COUNTY	STATUS	FLUOR START DATE	SYSTEM SUPPLYING FLUORIDATED WATER	SOURCE SYSTEM
MCKOWNVILLE	ALBANY	CONS		MCKOWNVILLE	GUILDERLAND
MEDINA	ORLEANS	CONS		MEDINA	NIAGARA CO WD
MENANDS	ALBANY	ADJ	1/67	MENANDS WS	
MENDON TWP (PART)	MONROE	CONS		MCWA-MENDON WD	MONROE CO WATER AUTH
MIDDLEBURGH	SCHOHARIE	ADJ	5/84	MIDDLEBURGH	
MIDDLEPORT	NIAGARA	CONS		MIDDLEPORT	NIAGARA CO WD
MINOA	ONONDAGA	CONS		MINOA	ONONDAGA CO WATER AUTH
MONTICELLO	SULLIVAN	ADJ	1/57	MONTICELLO WS	
MORRISONVILLE (PART)	CLINTON	ADJ	12/82	MORRISONVILLE WD	
MORRISTOWN	ST. LAWRENCE	ADJ	8/67	MORRISTOWN WS	
MORRISVILLE	CLINTON	ADJ	11/84	MORRISVILLE	
MOUNT VERNON (PART)	NEW YORK	ADJ	9/65	NEW YORK CITY WS	
MOUNT VERNON (PART)	ERIE	CONS		MOUNT VERNON WD	ERIE CO WATER AUTHORITY
N GREENBUSH TWP (PART)	RENSSELAER	CONS		NORTH GREENBUSH WD 1	TROY WS
N GREENBUSH TWP (PART)	RENSSELAER	CONS		NORTH GREENBUSH WD 3	TROY WS
NAPLES	ONTARIO	ADJ	5/83	NAPLES	
NEW HARTFORD	ONEIDA	CONS		NEW HARTFORD	UTICA WS
NEW HARTFORD TWP (PART)	ONEIDA	CONS		NEW HARTFORD IMPROV DIST	UTICA WS
NEW HEMPSTEAD TWP	NASSAU	ADJ	3/52	CARLE PLACE W D	
NEW ROCHELLE (PART)	WESTCHESTER	CONS		NEW ROCHELLE WC (PART)	NEW YORK CITY WS
NEW ROCHELLE (PART)	WESTCHESTER	CONS		NEW ROCHELLE WC (PART)	SCARSDALE WS
NEW ROCHELLE (PART)	WESTCHESTER	CONS		NEW ROCHELLE WC (PART)	WESTCHESTER JT WW 1
NEW WINDSOR TWP (PART)	ORANGE	CONS		NEW WINDSOR TWP-CONS WD	NEWBURG WS
NEW YORK CITY	NEW YORK	ADJ	9/65	NEW YORK CITY WS	
NEW YORK MILLS	ONEIDA	CONS		NEW YORK MILLS	UTICA WS

COMMUNITIES SERVED FLUORIDATED DRINKING WATER,
BY COUNTY AND WATER SYSTEM WITHIN STATE (AS OF 12/31/92)

NEW YORK

COMMUNITY	COUNTY	STATUS	FLUOR START DATE	SYSTEM SUPPLYING FLUORIDATED WATER	SOURCE SYSTEM
NEWARK	WAYNE	ADJ	2/61	NEWARK WS	
NEWBURGH (PART)	ORANGE	CONS		NEWBURGH CITY	NEWBURGH WS
NEWBURGH TWP (PART)	ORANGE	ADJ	5/84	NEWBURGH	
NEWBURGH TWP (PART)	ORANGE	ADJ	5/45	NEWBURGH WS	
NIAGARA (PART)	NIAGARA	CONS		NIAGARA WTR IMPROVEMENT AREA	NIAGARA CO WD
NIAGARA FALLS	NIAGARA	CONS		NIAGARA FALLS WS	NIAGARA CO WD
NISKAYUNA	SCHENECTADY	ADJ	7/79	NISKAYUNA W S	
NISKAYUNA TWP (PART)	SCHENECTADY	CONS		NISKAYUNA TWP WD 1	SCHENECTADY WS
NISKAYUNA TWP (PART)	SCHENECTADY	CONS		NISKAYUNA TWP WD 2	SCHENECTADY WS
NISKAYUNA TWP (PART)	SCHENECTADY	CONS		NISKAYUNA TWP WD 3	SCHENECTADY WS
NISKAYUNA TWP (PART)	SCHENECTADY	CONS		NISKAYUNA TWP WD 6	SCHENECTADY WS
NISKAYUNA TWP (PART)	SCHENECTADY	CONS		NISKAYUNA TWP WD 7	SCHENECTADY WS
NISKAYUNA TWP (PART)	SCHENECTADY	CONS		NISKAYUNA TWP WD 8	SCHENECTADY WS
NORTH SULLIVAN	MADISON	CONS		NORTH SULLIVAN WD	ONONDAGA CO WATER AUTH
NORTH SYRACUSE	ONONDAGA	ADJ	11/69	ONONDAGA CO WATER AUTH	
NORTH TONAWANDA	NIAGARA	ADJ	1/61	NORTH TONAWANDA WS	
NORWICH	CHENANGO	ADJ	3/75	NORWICH WS	
NORWOOD	ST LAWRENCE	ADJ	12/82	NORWOOD	
OAKFIELD	GENESEE	ADJ	9/83	OAKFIELD	
OGDEN TWP (PART)	MONROE	CONS		MCWA-OGDEN WD 1	MONROE CO WATER AUTH
OGDEN TWP (PART)	MONROE	CONS		MCWA-ROLLING ACRES	MONROE CO WATER AUTH
OGDEN TWP (PART)	MONROE	CONS		MCWA-EAST WTR DIST	MONROE CO WATER AUTH
OGDEN TWP (PART)	MONROE	CONS		MCWA-SOUTHEAST WD	MONROE CO WATER AUTH
OGDENSBURG	ST. LAWRENCE	ADJ	12/68	OGDENSBURG WS	
OLD FORGE WD	HERKIMER	ADJ	8/83	OLD FORGE WD	

COMMUNITIES SERVED FLUORIDATED DRINKING WATER,
BY COUNTY AND WATER SYSTEM WITHIN STATE (AS OF 12/31/92)

NEW YORK

COMMUNITY	COUNTY	STATUS	FLUOR START DATE	SYSTEM SUPPLYING FLUORIDATED WATER	SOURCE SYSTEM
OLEAN	CATTARAUGUS	ADJ	11/51	OLEAN WS	
ONEONTA	OTSEGO	ADJ	6/58	ONEONTA WS	
ONONDAGA TWP	ONONDAGA	ADJ	11/69	ONONDAGA CO WATER AUTH	
ONTARIO TWP (PART)	WAYNE	ADJ	6/72	ONTARIO TWP WD	
ORCHARD PARK (PART)	ERIE	CONS		EAST HAMBURG WD 1	ERIE CO WATER AUTHORITY
ORCHARD PARK TWP (PART)	ERIE	CONS		ORCHARD PARK WS	ERIE CO WATER AUTHORITY
ORCHARD PARK TWP (PART)	ERIE	CONS		ORCHARD PARK WD 18	ERIE CO WATER AUTHORITY
ORCHARD PARK TWP (PART)	ERIE	CONS		ORCHARD PARK WD 10	ERIE CO WATER AUTHORITY
ORCHARD PARK TWP (PART)	ERIE	CONS		ORCHARD PARK WD 11	ERIE CO WATER AUTHORITY
ORCHARD PARK TWP (PART)	ERIE	CONS		ORCHARD PARK WD 13	ERIE CO WATER AUTHORITY
ORCHARD PARK TWP (PART)	ERIE	CONS		ORCHARD PARK WD 15	ERIE CO WATER AUTHORITY
ORCHARD PARK TWP (PART)	ERIE	CONS		ORCHARD PARK WD 17	ERIE CO WATER AUTHORITY
ORCHARD PARK TWP (PART)	ERIE	CONS		ORCHARD PARK WD 19	ERIE CO WATER AUTHORITY
ORCHARD PARK TWP (PART)	ERIE	CONS		ORCHARD PARK WD 2	ERIE CO WATER AUTHORITY
ORCHARD PARK TWP (PART)	ERIE	CONS		ORCHARD PARK WD 3	ERIE CO WATER AUTHORITY
ORCHARD PARK TWP (PART)	ERIE	CONS		ORCHARD PARK WD 4	ERIE CO WATER AUTHORITY
ORCHARD PARK TWP (PART)	ERIE	CONS		ORCHARD PARK WD 5	ERIE CO WATER AUTHORITY
ORCHARD PARK TWP (PART)	ERIE	CONS		ORCHARD PARK WD 7	ERIE CO WATER AUTHORITY
ORCHARD PARK TWP (PART)	ERIE	CONS		ORCHARD PARK WD 8	ERIE CO WATER AUTHORITY
ORCHARD PARK TWP (PART)	ERIE	CONS		ORCHARD PARK WD 9	ERIE CO WATER AUTHORITY
ORCHARD PARK TWP (PART)	ERIE	CONS		WEBSTER CORNERS WD	ERIE CO WATER AUTHORITY
ORCHARD PARK TWP (PART)	ERIE	CONS		WINDHAM ABBOTT RD WD	ERIE CO WATER AUTHORITY
ORISKANY	ONEIDA	CONS		ORISKANY	UTICA WS
OSWEGO	OSWEGO	ADJ	5/60	OSWEGO WS	
OSWEGO (PART)	OSWEGO	CONS		OSWEGO TWP-LAKE SHORE RD W.D.OSWEGO WS	

COMMUNITIES SERVED FLUORIDATED DRINKING WATER,
BY COUNTY AND WATER SYSTEM WITHIN STATE (AS OF 12/31/92)

NEW YORK

COMMUNITY	COUNTY	STATUS	FLUOR START DATE	SYSTEM SUPPLYING FLUORIDATED WATER	SOURCE SYSTEM
OSWEGO TWP (PART)	OSWEGO	CONS		OSWEGO TWP-FRT VALLEY WD	OSWEGO WS
OSWEGO TWP (PART)	OSWEGO	CONS		OSWEGO TWP-MINETTO SERV. AREA	OSWEGO WS
OSWEGO TWP (PART)	OSWEGO	CONS		OSWEGO TWP-OSWEGO CTR WD	OSWEGO WS
OSWEGO TWP (PART)	TIOGA	ADJ	5/65	OSWEGO WD 2	
PAINTED POST	STEBUEN	ADJ	2/76	PAINTED POST WS	
PALATINE BRIDGE	MONTGOMERY	ADJ	2/83	PALATINE BRIDGE	
PALMYRA	WAYNE	ADJ	3/58	PALMYRA WS	
PALMYRA TWP (PART)	WAYNE	CONS		PALMYRA TWP NORTH WD	PALMYRA WS
PALMYRA TWP (PART)	WAYNE	CONS		PALMYRA TWP SOUTH WD	PALMYRA WS
PARIS TWP (PART)	ONEIDA	CONS		GRIDLEY AVE DEVELOPMENT	UTICA WS
PARIS TWP (PART)	ONEIDA	CONS		HILLCREST WD	UTICA WS
PARMA TWP (PART)	MONROE	CONS		MCWA-COLLAMER RD WD	HILTON WS
PARMA TWP (PART)	MONROE	CONS		MCWA-FERGUSON DR WD	MONROE CO WATER AUTH
PARMA TWP (PART)	MONROE	CONS		MCWA-HUFFER RD & ZELLWEGER	MONROE CO WATER AUTH
PARMA TWP (PART)	MONROE	CONS		MCWA-COLLAMER RD WD	MONROE CO WATER AUTH
PARMA TWP (PART)	MONROE	CONS		MCWA-LAKE SHORE W BEACH WD	MONROE CO WATER AUTH
PARMA TWP (PART)	MONROE	CONS		MCWA-PARMA CENTER WD	MONROE CO WATER AUTH
PARMA TWP (PART)	MONROE	CONS		MCWA-PARMA NORTH WD	MONROE CO WATER AUTH
PARMA TWP (PART)	MONROE	CONS		MCWA-PARMA RIDGE RD WD	MONROE CO WATER AUTH
PARMA TWP (PART)	MONROE	CONS		MCWA-TRIMMER-RIDGE WD	MONROE CO WATER AUTH
PARMA TWP (PART)	MONROE	CONS		MCWA-MANITOU RD WD	MONROE CO WATER AUTH
PARMA TWP (PART)	MONROE	CONS		MCWA-PARMA SOUTH WD	MONROE CO WATER AUTH
PAVILION (PART)	GENESEEE	ADJ	4/83	PAVILION #1	
PELHAM (PART)	WESTCHESTER	CONS		PELHAM	NEW ROCHELLE WC (PART)
PELHAM MANOR	WESTCHESTER	CONS		NEW ROCHELLE WC (PART)	NEW YORK CITY WS

COMMUNITIES SERVED FLUORIDATED DRINKING WATER,
BY COUNTY AND WATER SYSTEM WITHIN STATE (AS OF 12/31/92)

NEW YORK

COMMUNITY	COUNTY	STATUS	FLUOR START DATE	SYSTEM SUPPLYING FLUORIDATED WATER	SOURCE SYSTEM
PENDLETON TWP	NIAGARA	CONS		PENDLETON TWP WD	NIAGARA CO WD
PENFIELD	MONROE	CONS		CREEK STREET WD	MONROE CO WATER AUTH
PENFIELD TWP (PART)	MONROE	CONS		PENFIELD WD	MONROE CO WATER AUTH
PENFIELD TWP (PART)	MONROE	CONS		MCWA-STATE JACKSON WD	MONROE CO WATER AUTH
PENN YAN	YATES	ADJ	2/53	PENN YAN WS	
PERINTON TWP (PART)	MONROE	CONS		PERINTON TWP	MONROE CO WATER AUTH
PERRY	WYOMING	ADJ	12/58	PERRY WS	
PERRY TWP (PART)	WYOMING	CONS		PERRY TWP-PERRY CTR WD	PERRY WS
PHELPS TWP (PART)	ONTARIO	CONS		PHELPS	ONTARIO TWP WD
PHELPS TWP (PART)	ONTARIO	CONS		MARBLETOWN-WHITE RD WD	ONTARIO TWP WD
PHILADELPHIA	JEFFERSON	ADJ	4/89	PHILADELPHIA	
PITTSFORD TWP (PART)	MONROE	CONS		PITTSFORD WS	MONROE CO WATER AUTH
PITTSFORD TWP (PART)	MONROE	CONS		MCWA-EAST AVE WD	MONROE CO WATER AUTH
PITTSFORD TWP (PART)	MONROE	CONS		MCWA-EAST WD	MONROE CO WATER AUTH
PITTSFORD TWP (PART)	MONROE	CONS		MCWA-FRENCH RD WD	MONROE CO WATER AUTH
PITTSFORD TWP (PART)	MONROE	CONS		MCWA-KNOLLWOOD WD	MONROE CO WATER AUTH
PITTSFORD TWP (PART)	MONROE	CONS		MCWA-LINDEN AVE WD	MONROE CO WATER AUTH
PITTSFORD TWP (PART)	MONROE	CONS		MCWA-LONG MEADOW-FOREST PK WD	MONROE CO WATER AUTH
PITTSFORD TWP (PART)	MONROE	CONS		MCWA-PALMYRA RD WD	MONROE CO WATER AUTH
PITTSFORD TWP (PART)	MONROE	CONS		MCWA-SO PITTSFORD WD 1	MONROE CO WATER AUTH
PITTSFORD TWP (PART)	MONROE	CONS		MCWA-SO PITTSFORD WD 2	MONROE CO WATER AUTH
PLATTSBURG	CLINTON	CONS		CLIFF HAVEN WD	PLATTSBURGH WS
PLATTSBURGH	CLINTON	ADJ	10/53	PLATTSBURGH WS	
PLATTSBURGH (PART)	CLINTON	CONS		CUMBERLAND HEAD CORNER WD	PLATTSBURGH WS
PLATTSBURGH TWP (PART)	CLINTON	CONS		BLUFF POINT W.D.	PLATTSBURGH WS

COMMUNITIES SERVED FLUORIDATED DRINKING WATER,
BY COUNTY AND WATER SYSTEM WITHIN STATE (AS OF 12/31/92)

NEW YORK

COMMUNITY	COUNTY	STATUS	FLUOR START DATE	SYSTEM SUPPLYING FLUORIDATED WATER	SOURCE SYSTEM
PLATTSBURGH TWP (PART)	CLINTON	CONS		PLATTSBURGH TWP-TM WD	PLATTSBURGH WS
PLEASANTVILLE	WESTCHESTER	ADJ	6/55	PLEASANTVILLE WS	
PORT CHESTER	WESTCHESTER	CONS		NY AMERICAN WATER CO	GREENWICH WATER CO, CT
PORT DICKINSON	BROOME	CONS		PORT DICKINSON (V)	BINGHAMTON W S
PORTER TWP (PART)	NIAGARA	CONS		RANSOMVILLE EXTENSION #3 WD	NIAGARA CO WD
PORTER TWP (PART)	NIAGARA	CONS		PORTER WD 1	NIAGARA CO WD
PORTER TWP (PART)	NIAGARA	CONS		PORTER WD 2	NIAGARA CO WD
PORTVILLE	CATTARAUGUS	ADJ	10/72	PORTVILLE WS	
POTSDAM	ST. LAWRENCE	ADJ	4/67	POTSDAM WS	
POUGHKEEPSIE	DUTCHESS	ADJ	10/52	POUGHKEEPSIE WS	
RAVENA	ALBANY	ADJ	11/68	RAVENA WS	
REMSEN	ONEIDA	ADJ	7/84	REMSEN	
RENSSELAER	RENSSELAER	CONS		RENSSELAER CITY PWS	TROY WS
RICHFIELD SPRINGS	OTSEGO	ADJ	2/85	RICHFIELD SPRINGS	
RICHMOND TWP (PART)	ONTARIO	CONS		HONEOYE WD 2-RICHMOND T HALL	ONTARIO TWP WD
RICHMOND TWP (PART)	ONTARIO	CONS		HONEOYE WD 3-RICHMOND T HALL	ONTARIO TWP WD
RICHMONDVILLE	SCHOHARIE	ADJ	5/67	RICHMONDVILLE WS	
RIGA TWP (PART)	MONROE	CONS		MCWA-RIGA WD	MONROE CO WATER AUTH
RIVERSIDE	STEBEN	CONS		RIVERSIDE	PAINTED POST WS
ROCHESTER (PART)	MONROE	CONS		ROCHESTER	MONROE CO WATER AUTH
ROCHESTER (PART)	MONROE	CONS		SEA BREEZE WD-MCWA	MONROE CO WATER AUTH
ROTTERDAM TWP (PART)	SCHENECTADY	CONS		ROTTERDAM TWP WD 1	SCHENECTADY WS
ROYALTON TWP (PART)	NIAGARA	CONS		ROYALTON WD 1	NIAGARA CO WD
ROYALTON TWP (PART)	NIAGARA	CONS		ROYALTON WD 2	NIAGARA CO WD
RUSH (PART)	MONROE	CONS		RUSH WD 2 - MCWA	MONROE CO WATER AUTH

COMMUNITIES SERVED FLUORIDATED DRINKING WATER,
BY COUNTY AND WATER SYSTEM WITHIN STATE (AS OF 12/31/92)

NEW YORK

COMMUNITY	COUNTY	STATUS	FLUOR START DATE	SYSTEM SUPPLYING FLUORIDATED WATER	SOURCE SYSTEM
RUSH TWP	MONROE	CONS		RUSH TWP WD	MONROE CO WATER AUTH
SACKETS HARBOR	JEFFERSON	ADJ	1/84	SACKETS HARBOR	
SALINA TWP (PART)	ONONDAGA	CONS		SALINA WD'S	ONONDAGA CO WATER AUTH
SALINA TWP (PART)	ONONDAGA	CONS		OCWA COLD SPRING WD	ONONDAGA CO WATER AUTH
SANGERFIELD (PART)	ONEIDA	CONS		SANGERFIELD WD	UTICA WS
SARATOGA SPRINGS	SARATOGA	ADJ	8/62	SARATOGA SPRINGS WS	
SCARSDALE	WESTCHESTER	ADJ	9/57	SCARSDALE WS	
SCHAGHTICOKE (PART)	RENSSELAER	CONS		SCHAGHTICOKE WD 1	TROY WS
SCHAGHTICOKE (PART)	RENSSELAER	CONS		SCHAGHTICOKE WD 4	TROY WS
SCHAGHTICOKE (PART)	RENSSELAER	CONS		SCHAGHTICOKE WD 2	TROY WS
SCHAGHTICOKE (PART)	RENSSELAER	CONS		SCHAGHTICOKE WD 3	TROY WS
SCHENECTADY	SCHENECTADY	ADJ	3/71	SCHENECTADY WS	
SCIO	ALLEGHANY	ADJ	12/85	SCIO	
SCODACK TWP (PART)	RENSSELAER	CONS		SCHODACK WD 2B	TROY WS
SCOTIA	SCHENECTADY	ADJ	2/90	SCOTIA	
SCOTTSVILLE	MONROE	CONS		MCWA-SCOTTSVILLE	MONROE CO WATER AUTH
SCRIBA TWP (PART)	OSWEGO	CONS		SCRIBA TWP-HALL RD WD	OSWEGO WS
SCRIBA TWP (PART)	OSWEGO	CONS		SCRIBA TWP-NORTH RD WD	OSWEGO WS
SENECA TWP (PART)	ONTARIO	CONS		SENECA (T) WD	ONTARIO TWP WD
SHORTSVILLE	WAYNE	CONS		SHORTSVILLE	ONTARIO TWP WD
SIDNEY	DELAWARE	ADJ	2/83	SIDNEY	
SKANEATELES (PART)	ONONDAGA	CONS		SKANEATELES WD'S	SYRACUSE WS
SKANEATELES TWP (PART)	ONONDAGA	CONS		SKANEATELES	SYRACUSE WS
SLOAN (PART)	ERIE	CONS		SLOAN	ERIE CO WATER AUTHORITY
SODUS	WAYNE	ADJ	3/75	SODUS WS	

COMMUNITIES SERVED FLUORIDATED DRINKING WATER,
BY COUNTY AND WATER SYSTEM WITHIN STATE (AS OF 12/31/92)

NEW YORK

COMMUNITY	COUNTY	STATUS	FLUOR START DATE	SYSTEM SUPPLYING FLUORIDATED WATER	SOURCE SYSTEM
SODUS POINT	WAYNE	ADJ	3/83	SODUS POINT	
SOLVAY	ONONDAGA	CONS		SOLVAY	ONONDAGA CO WATER AUTH
SOMERS	WESTCHESTER	ADJ	5/67	WESTCHESTER CO WD 2	
SOMERSET TWP	NIAGARA	CONS		SOMERSET CONSOL WD	NIAGARA CO WD
SPENCERPORT	MONROE	CONS		SPENCERPORT	MONROE CO WATER AUTH
SPRINGVILLE	ERIE	ADJ	4/75	SPRINGVILLE WS	
STAMFORD	DELAWARE	ADJ	10/84	STAMFORD	
SULLIVAN	MADISON	CONS		CENTRAL SULLIVAN	ONONDAGA CO WATER AUTH
SWEDEN TWP (PART)	MONROE	CONS		SWEDEN WD 1	MONROE CO WATER AUTH
SWEDEN TWP (PART)	MONROE	CONS		SWEDEN WD 2	MONROE CO WATER AUTH
SWEDEN TWP (PART)	MONROE	CONS		SWEDEN WD 3	MONROE CO WATER AUTH
SWEDEN TWP (PART)	MONROE	CONS		SWEDEN WD 4	MONROE CO WATER AUTH
SYRACUSE (PART)	ONONDAGA	ADJ	0/00	SYRACUSE WS	
THERESA	JEFFERSON	NATL		THERESA WS	
TONAWANDA (PART)	ERIE	ADJ	6/58	TONAWANDA WTR ACQ DIST	
TONAWANDA (PART)	ERIE	ADJ	8/55	TONAWANDA WS	
TONAWANDA (PART)	ERIE	CONS		TONAWANDA CON WD	ERIE CO WATER AUTHORITY
TROY	RENSSELAER	ADJ	1/67	TROY WS	
TUCKAHOE	WESTCHESTER	CONS		NEW ROCHELLE WC (PART)	NEW YORK CITY WS
TULLY	ONONDAGA	ADJ	8/89	TULLY	
UTICA (PART)	ONEIDA	ADJ	5/67	UTICA WS	
UTICA (PART)	ONEIDA	CONS		CROSBY MANOR WD 1	UTICA WS
UTICA (PART)	ONEIDA	CONS		HORATIO ART WD 2	UTICA WS
VAN BUREN TWP (PART)	ONONDAGA	CONS		VAN BUREN WD'S	ONONDAGA CO WATER AUTH
VARICK (PART)	SENECA	CONS		VARICK WD	SENECA ARMY DEPOT

COMMUNITIES SERVED FLUORIDATED DRINKING WATER,
BY COUNTY AND WATER SYSTEM WITHIN STATE (AS OF 12/31/92)

NEW YORK

COMMUNITY	COUNTY	STATUS	FLUOR START DATE	SYSTEM SUPPLYING FLUORIDATED WATER	SOURCE SYSTEM
VERNON (PART)	ONEIDA	CONS		VERNON	UTICA WS
VERONA TWP (PART)	ONEIDA	CONS		DURHAMVILLE WD	UTICA WS
VESTAL	BROOME	ADJ	5/83	VESTAL CONSOLIDATED 1	
VICTOR TWP (PART)	ONTARIO	CONS		VICTOR TOWN WTR BENEFIT AREA	ONTARIO TWP WD
WALDEN	ORANGE	ADJ	4/53	WALDEN WS	
WALWORTH TWP (PART)	WAYNE	CONS		WALWORTH TWP WD1	ONTARIO TWP WD
WARSAW	WYOMING	ADJ	8/60	WARSAW WS	
WARSAW TWP (PART)	WYOMING	CONS		WARSAW TWP WD 1	WARSAW WS
WATERFORD	SARATOGA	ADJ	1/82	WATERFORD	
WATERTOWN	JEFFERSON	ADJ	6/62	WATERTOWN WS	
WATERTOWN TWP (PART)	JEFFERSON	CONS		WATERTOWN TWP WD1	WATERTOWN WS
WATERTOWN TWP (PART)	JEFFERSON	CONS		WATERTOWN	WATERTOWN WS
WATERTOWN TWP (PART)	JEFFERSON	CONS		WATERTOWN WD 3	WATERTOWN WS
WEBSTER (PART)	MONROE	CONS		EMPIRE WD	MONROE CO WATER AUTH
WEBSTER (PART)	MONROE	CONS		INSPIRATION POINT WD	MONROE CO WATER AUTH
WEBSTER (PART)	MONROE	CONS		LAKE ROAD WD	MONROE CO WATER AUTH
WEBSTER (PART)	MONROE	CONS		NORTH WD	MONROE CO WATER AUTH
WEBSTER (PART)	MONROE	CONS		SOUTH FIVE MILE LINE WD	MONROE CO WATER AUTH
WEBSTER (PART)	MONROE	CONS		UNION HILL WD	MONROE CO WATER AUTH
WEBSTER (PART)	MONROE	CONS		VOSBURG WD	MONROE CO WATER AUTH
WEBSTER (PART)	MONROE	CONS		DRAKE ROAD WD	MONROE CO WATER AUTH
WEBSTER (PART)	MONROE	CONS		EAST HYDRANT WD	MONROE CO WATER AUTH
WEBSTER (PART)	MONROE	CONS		HOLT ROAD WD	MONROE CO WATER AUTH
WEBSTER (PART)	MONROE	CONS		NORTH EAST WD	MONROE CO WATER AUTH
WEBSTER (PART)	MONROE	CONS		PEARLWOOD RD	MONROE CO WATER AUTH

COMMUNITIES SERVED FLUORIDATED DRINKING WATER,
BY COUNTY AND WATER SYSTEM WITHIN STATE (AS OF 12/31/92)

NEW YORK

COMMUNITY	COUNTY	STATUS	FLUOR START DATE	SYSTEM SUPPLYING FLUORIDATED WATER	SOURCE SYSTEM
WEBSTER (PART)	MONROE	CONS		WHAL ROAD WD	MONROE CO WATER AUTH
WEBSTER (PART)	MONROE	CONS		WEST WD	MONROE CO WATER AUTH
WEBSTER TWP (PART)	MONROE	ADJ	5/64	WEBSTER WS	
WEBSTER TWP (PART)	MONROE	CONS		FIVE MILE LINE ROAD WD	MONROE CO WATER AUTH
WEBSTER TWP (PART)	MONROE	CONS		FOREST LAWN WD	MONROE CO WATER AUTH
WEBSTER TWP (PART)	MONROE	CONS		HARD ROAD WD	MONROE CO WATER AUTH
WEBSTER TWP (PART)	MONROE	CONS		HATCH ROAD WD	MONROE CO WATER AUTH
WEBSTER TWP (PART)	MONROE	CONS		SHOECRAFT WD	MONROE CO WATER AUTH
WEBSTER TWP (PART)	MONROE	CONS		JACKSON ROAD WD	MONROE CO WATER AUTH
WEBSTER TWP (PART)	MONROE	CONS		KLEM ROAD WD	MONROE CO WATER AUTH
WEBSTER TWP (PART)	MONROE	CONS		MAPLE DRIVE WD	MONROE CO WATER AUTH
WELLSVILLE	ALLEGANY	ADJ	4/74	WELLSVILLE WS	
WEST BLOOMFIELD (PART)	ONTARIO	CONS		NORTH BLOOMFIELD WD	ONTARIO TWP WD
WEST BLOOMFIELD (PART)	ONTARIO	CONS		WEST BLOOMFIELD WD	ONTARIO TWP WD
WEST CARTHAGE	JEFFERSON	ADJ	8/88	WEST CARTHAGE	
WEST SENECA (PART)	ERIE	CONS		WEST SENECA WD 5	ERIE CO WATER AUTHORITY
WEST SENECA (PART)	ERIE	CONS		WEST SENECA WD 7	ERIE CO WATER AUTHORITY
WEST SENECA TWP (PART)	ERIE	CONS		WEST SENECA WD 6	ERIE CO WATER AUTHORITY
WEST SENECA TWP (PART)	ERIE	CONS		WEST SENECA WD 8	ERIE CO WATER AUTHORITY
WEST SENECA TWP (PART)	ERIE	CONS		WEST SENECA WD 9	ERIE CO WATER AUTHORITY
WEST SENECA TWP (PART)	ERIE	CONS		WEST SENECA WD 1	ERIE CO WATER AUTHORITY
WEST SENECA TWP (PART)	ERIE	CONS		WEST SENECA WD 2	ERIE CO WATER AUTHORITY
WEST SENECA TWP (PART)	ERIE	CONS		WEST SENECA WD 3	ERIE CO WATER AUTHORITY
WEST SENECA TWP (PART)	ERIE	CONS		WEST SENECA WD 4	ERIE CO WATER AUTHORITY
WESTBURY	NASSAU	CONS		WESTBURY	CARLE PLACE W D

COMMUNITIES SERVED FLUORIDATED DRINKING WATER,
BY COUNTY AND WATER SYSTEM WITHIN STATE (AS OF 12/31/92)

NEW YORK

COMMUNITY	COUNTY	STATUS	FLUOR START DATE	SYSTEM SUPPLYING FLUORIDATED WATER	SOURCE SYSTEM
WESTFIELD	CHAUTAUQUA	ADJ	8/51	WESTFIELD WS	
WESTMERE	ALBANY	ADJ	9/73	GUILDERLAND	
WESTMORELAND TWP (PART)	ONEIDA	CONS		TINDALL CORNERS WD	UTICA WS
WESTPOINT	ORANGE	ADJ	0/00	USMA-WEST POINT	
WHEATFIELD TWP (PART)	NIAGARA	ADJ	7/60	NIAGARA CO WD	
WHEATFIELD TWP (PART)	NIAGARA	CONS		WHEATFIELD WD	NIAGARA CO WD
WHEATLAND TWP (PART)	MONROE	CONS		MCWA-MUMFORD WD	MONROE CO WATER AUTH
WHEATLAND TWP (PART)	MONROE	CONS		MCWA-WHEATLAND WD	MONROE CO WATER AUTH
WHITE PLAINS	WESTCHESTER	ADJ	11/72	WHITE PLAINS WS	
WHITESBORO	ONEIDA	CONS		WHITESBORO	UTICA WS
WHITESTOWN TWP (PART)	ONEIDA	CONS		WHITESTOWN WD 1-YORKVILLE WD	UTICA WS
WHITESTOWN TWP (PART)	ONEIDA	CONS		WHITESTOWN WD 2-HARTS HILL	UTICA WS
WHITESTOWN TWP (PART)	ONEIDA	CONS		WHITESTOWN WD 3-HARTS HILL	UTICA WS
WHITESTOWN TWP (PART)	ONEIDA	CONS		WHITESTOWN WD 4-SUNSET MANOR	UTICA WS
WHITESTOWN TWP (PART)	ONEIDA	CONS		WHITESTOWN WD 5-CRESTHILL MN	UTICA WS
WILLIAMSVILLE	ERIE	CONS		WILLIAMSVILLE (V)	ERIE CO WATER AUTHORITY
WILSON	NIAGARA	CONS		WILSON	NIAGARA CO WD
WILSON TWP	NIAGARA	CONS		WILSON TOWN WD	NIAGARA CO WD
WINDSOR	BROOME	ADJ	8/82	WINDSOR	
WOLCOTT	WAYNE	ADJ	11/68	WOLCOTT WS	
YONKERS	NEW YORK	CONS		YONKERS WS	NEW YORK CITY WS
YORK TWP (PART)	LIVINGSTON	CONS		YORK TWP WD	GENESEO WS
YORKSHIRE	CATTARAUGUS	ADJ	6/88	YORKSHIRE	
YORKTOWN	WESTCHESTER	CONS		YORKTOWN	WESTCHESTER CO WD 2
YORKVILLE	ONEIDA	CONS		YORKVILLE	UTICA WS

COMMUNITIES SERVED FLUORIDATED DRINKING WATER,
BY COUNTY AND WATER SYSTEM WITHIN STATE (AS OF 12/31/92)

NEW YORK

COMMUNITY	COUNTY	STATUS	FLUOR START DATE	SYSTEM SUPPLYING FLUORIDATED WATER	SOURCE SYSTEM
YOUNGSTOWN	NIAGARA	CONS		YOUNGSTOWN	NIAGARA CO WD

COMMUNITIES SERVED FLUORIDATED DRINKING WATER,
BY COUNTY AND WATER SYSTEM WITHIN STATE (AS OF 12/31/92)

NORTH CAROLINA

COMMUNITY	COUNTY	STATUS	FLUOR START DATE	SYSTEM SUPPLYING FLUORIDATED WATER	SOURCE SYSTEM
ABERDEEN	MOORE	ADJ	9/59	ABERDEEN, TOWN OF	
ALBEMARLE	STANLY	ADJ	1/54	ALBEMARLE	
ALEXANDER MILLS	RUTHERFORD	CONS		ALEXANDER	FOREST CITY
ANGIER	HARNETT	ADJ	9/79	NE HARNETT METRO WAT SYSTEM	
ANSONVILLE	ANSON	ADJ	8/72	ANSON COUNTY WATER SYSTEM	
APEX	WAKE	ADJ	8/64	APEX	
ARDEN/SKYLAND	BUNCOMBE	ADJ	9/65	ASHEVILLE	
ARLINGTON	YADKIN	ADJ	9/81	JONESVILLE	
ASHEBORO	RANDOLPH	ADJ	9/67	ASHEBORO	
ASHEVILLE	BUNCOMBE	ADJ	9/65	ASHEVILLE	
ATLANTIC BEACH	CARTERET	ADJ	11/92	ATLANTIC BEACH, TOWN OF	
AURORA	BEAUFORT	NATL		AURORA	
AVON	DARE	ADJ	9/82	CAPE HATTERAS	
AYDEN	PITT	NATL		AYDEN	
BEAR CREEK	CHATHAM	ADJ	9/89	SILER CITY, CITY OF	
BEAUFORT	CARTERET	ADJ	9/79	BEAUFORT	
BEAUFORT	BEAUFORT	NATL		BAYVIEW	
BELMONT	GASTON	ADJ	9/71	BELMONT	
BENNETT	CHATHAM	ADJ	9/89	SILER CITY, CITY OF	
BENSON	JOHNSTON	ADJ	9/53	DUNN WATER SYSTEM	
BESSEMER CITY	GASTON	ADJ	4/89	BESSEMER CITY, CITY OF	
BETHEL	PITT	NATL		BETHEL	
BILTMORE FOREST	BUNCOMBE	ADJ	9/65	ASHEVILLE	
BISCOE	MONTGOMERY	ADJ	3/86	MONTGOMERY COUNTY WATER SYSTEM	
BLOWING ROCK	WATAUGA	ADJ	8/88	BLOWING ROCK	

COMMUNITIES SERVED FLUORIDATED DRINKING WATER,
BY COUNTY AND WATER SYSTEM WITHIN STATE (AS OF 12/31/92)

NORTH CAROLINA

COMMUNITY	COUNTY	STATUS	FLUOR START DATE	SYSTEM SUPPLYING FLUORIDATED WATER	SOURCE SYSTEM
BOGER CITY	LINCOLN	ADJ	6/64	LINCOLNTON	
BONLEE	CHATHAM	ADJ	9/89	SILER CITY, CITY OF	
BOONE	WATAUGA	ADJ	9/82	BOONE	
BREVARD	TRANSYLVANIA	ADJ	9/82	BREVARD	
BROOKFORD	CATAWBA	ADJ	8/52	HICKORY	
BUIES CREEK	HARNETT	ADJ	9/79	NE HARNETT METRO WAT SYSTEM	
BURGAW	PENDER	NATL		BURGAW	
BURLINGTON	ALAMANCE	ADJ	9/77	BURLINGTON, CITY OF	
BUXTON	DARE	ADJ	9/82	CAPE HATTERAS	
BYNUM	CHATHAM	CONS		NORTH CHATHAM	PITTSBORO
CAMP LEJEUNE MARINE BASE	ONSWLOW	ADJ	9/62	USMC LEJEUNE HADNOT POINT	
CANDOR	MONTGOMERY	ADJ	3/86	MONTGOMERY COUNTY WATER SYSTEM	
CANTON	HAYWOOD	ADJ	9/69	CANTON	
CAROLINA TRACE	LEE	ADJ	10/63	SANFORD	
CARRBORO	ORANGE	ADJ	2/64	ORANGE WATER AND SEWER AUTH.	
CARTHAGE	MOORE	ADJ	9/78	CARTHAGE	
CASAR	ROWAN	ADJ	9/75	CLEVELAND, UPPER SANITARY DIST	
CATAWBA	CATAWBA	ADJ	10/61	NEWTON	
CATAWBA HEIGHTS	GASTON	ADJ	9/84	MOUNT HOLLY	
CELESTE	IREDELL	CONS		WEST IREDELL WATER	STATESVILLE
CHAPEL HILL	ORANGE	ADJ	2/64	ORANGE WATER AND SEWER AUTH.	
CHARLOTTE	MECKLENBURG	ADJ	4/49	CHARLOTTE MECKLENBURG UTILITY	
CHERRYVILLE	WAYNE	ADJ	9/77	CHERRY HOSPITAL WATER SUPPLY	
CHERRYVILLE	GASTON	ADJ	8/90	CHERRYVILLE, TOWN OF	
CHINA GROVE	ROWAN	ADJ	6/68	CHINA GROVE	

COMMUNITIES SERVED FLUORIDATED DRINKING WATER,
BY COUNTY AND WATER SYSTEM WITHIN STATE (AS OF 12/31/92)

NORTH CAROLINA

COMMUNITY	COUNTY	STATUS	FLUOR START DATE	SYSTEM SUPPLYING FLUORIDATED WATER	SOURCE SYSTEM
CHOCOWINITY	BEAUFORT	ADJ	6/92	CHOCOWINITY	
CLAYTON	JOHNSTON	ADJ		CLAYTON	
CLEMMONS	FORSYTH	ADJ	5/51	WINSTON-SALEM	
CLINTON	SAMPSON	ADJ	9/77	CLINTON	
CLYDE	HAYWOOD	ADJ	9/69	CANTON	
COATS	HARNETT	ADJ	9/79	NE HARNETT METRO WAT SYSTEM	
COLERAIN	BERTIE	NATL		COLERAIN	
COLUMBIA	TYRRELL	ADJ	6/87	COLUMBIA	
COMFORT	JONES	NATL		JONES COUNTY WATER	
CONCORD	CABARRUS	ADJ	9/52	CONCORD	
CONNELY SPRINGS	BURKE	ADJ	6/73	VALDESE	
CONOVER	CATAWBA	ADJ	8/52	HICKORY	
COOL SPRING	IREDELL	ADJ	6/65	IREDELL WATER CORP	
COOLEEMEE	DAVIE	ADJ	9/82	DAVIE CO	
CORNELIUS	MECKLENBURG	ADJ	4/49	CHARLOTTE MECKLENBURG UTILITY	
COVE CITY	CRAVEN	ADJ	3/73	NEW BERN	
CRAMERTON	GASTON	ADJ	/64	GASTONIA, CITY OF	
CROUSE	LINCOLN	ADJ	8/92	LINCOLN COUNTY WATER SYSTEM	
DALLAS	GASTON	ADJ	8/92	DALLAS	
DAVIDSON	MECKLENBURG	ADJ	4/49	CHARLOTTE MECKLENBURG UTILITY	
DENVER	LINCOLN	ADJ	8/92	LINCOLN COUNTY WATER SYSTEM	
DOBSON	SURRY	ADJ	9/77	DOBSON	
DREXEL	BURKE	ADJ	9/65	DREXEL	
DREXEL	BURKE	ADJ	9/60	MORGANTON	
DREXEL	BURKE	CONS		TRIPLE COMMUNITY WATER	VALDESE

COMMUNITIES SERVED FLUORIDATED DRINKING WATER,
BY COUNTY AND WATER SYSTEM WITHIN STATE (AS OF 12/31/92)

NORTH CAROLINA

COMMUNITY	COUNTY	STATUS	FLUOR START DATE	SYSTEM SUPPLYING FLUORIDATED WATER	SOURCE SYSTEM
DUCK	DARE	ADJ	8/91	DARE REGIONAL	
DUNN	HARNETT	ADJ	9/53	DUNN WATER SYSTEM	
DURHAM	DURHAM	ADJ	5/62	DURHAM	
EAST IREDELL	IREDELL	ADJ	6/65	IREDELL WATER CORP	
EAST LAURINBURG	SCOTLAND	ADJ	3/59	LAURINBURG	
EAST SPENCER	ROWAN	CONS		EAST SPENCER	SALISBURY
EBENEZER	IREDELL	ADJ	6/65	IREDELL WATER CORP	
EDEN	ROCKINGHAM	ADJ	5/63	EDEN CITY	
EDENTON	CHOWAN	NATL		EDENTON	
EFLAND	ORANGE	ADJ	7/88	ORANGE-ALAMANCE	
ELIZABETH CITY	PASQUOTANK	ADJ	6/63	ELIZABETH CITY	
ELIZABETHTOWN	BLADEN	ADJ	9/82	ELIZABETHTOWN	
ELKIN	SURRY	ADJ	8/70	ELKIN	
ELKIN	SURRY	ADJ	6/70	JAMES A. HARRELL, SR.	
ELON COLLEGE	ALAMANCE	CONS		ELON COLLEGE, TOWN OF	BURLINGTON, CITY OF
ENGELHARD	HYDE	NATL		HYDE COUNTY WATER SYSTEM	
ENKA	BUNCOMBE	ADJ	9/65	ASHEVILLE	
ERWIN	HARNETT	ADJ	9/53	DUNN WATER SYSTEM	
EVERETTS	MARTIN	NATL		ROBERSONVILLE	
FAIR BLUFF	COLUMBUS	NATL		FAIR BLUFF	
FAIRFIELD	HYDE	NATL		HYDE COUNTY WATER SYSTEM	
FAIRMONT	ROBESON	ADJ	5/72	FAIRMONT, TOWN OF	
FALCON	CUMBERLAND	NATL		DUBLIN	
FARMVILLE	PITT	NATL		FARMVILLE, TOWN OF	
FAYETTEVILLE	CUMBERLAND	ADJ	10/52	FAYETTEVILLE, CITY OF	

COMMUNITIES SERVED FLUORIDATED DRINKING WATER,
BY COUNTY AND WATER SYSTEM WITHIN STATE (AS OF 12/31/92)

NORTH CAROLINA

COMMUNITY	COUNTY	STATUS	FLUOR START DATE	SYSTEM SUPPLYING FLUORIDATED WATER	SOURCE SYSTEM
FIELDCREST MILLS				FIELDCREST CANNON	
FOREST CITY	RUTHERFORD	ADJ	5/67	FOREST CITY	
FORK	WAYNE	ADJ	1/89	FORK TOWNSHIP	
FORT BRAGG-POPE AFB	CUMBERLAND	ADJ	/62	FORT BRAGG (INCLUDES POPE AFB)	
FOUNTAIN	PITT	NATL		FARMVILLE, TOWN OF	
FOUR OAKS	JOHNSTON	ADJ	6/76	FOUR OAKS	
FRISCO	DARE	ADJ	9/82	CAPE HATTERAS	
GAMEWELL	CALDWELL	ADJ	7/74	CALDWELL CO. WATER SYSTEM	
GASTON	HALIFAX	ADJ	11/52	ROANOKE RAPIDS	
GASTONIA	GASTON	ADJ	/64	GASTONIA, CITY OF	
GATESVILLE	GATES	NATL		GATESVILLE	
GLEN ALPINE	BURKE	ADJ	9/60	MORGANTON	
GLEN RAVEN	ALAMANCE	ADJ	9/77	BURLINGTON, CITY OF	
GOLDSBORO	WAYNE	ADJ	2/61	GOLDSBORO	
GRAHAM	ALAMANCE	ADJ	12/77	GRAHAM-MEBANE	
GRANITE FALLS	CALDWELL	ADJ	12/75	GRANITE FALLS	
GRANITE QUARRY	ROWAN	ADJ	7/52	SALISBURY	
GREENSBORO	GUILFORD	ADJ	5/67	GREENSBORO	
GREENVILLE	PITT	ADJ	11/57	GREENVILLE	
GRIFTON	PITT	NATL		GRIFTON	
GRIMESLAND	PITT	NATL		GRIMESLAND	
GUILFORD COLLEGE	GUILFORD	ADJ	5/67	GREENSBORO	
HALIFAX	HALIFAX	CONS		HALIFAX COUNTY WATER DEPT	ROANOKE RAPIDS
HAMILTON	MARTIN	NATL		HAMILTON	
HAMLET	RICHMOND	ADJ	/78	HAMLET	

COMMUNITIES SERVED FLUORIDATED DRINKING WATER,
BY COUNTY AND WATER SYSTEM WITHIN STATE (AS OF 12/31/92)

NORTH CAROLINA

COMMUNITY	COUNTY	STATUS	FLUOR START DATE	SYSTEM SUPPLYING FLUORIDATED WATER	SOURCE SYSTEM
HARMONY	IREDELL	ADJ	6/65	IREDELL WATER CORP	
HATTERAS	DARE	ADJ	9/82	CAPE HATTERAS	
HAVELOCK	CRAVEN	ADJ	4/89	HAVELOCK, CITY OF	
HAW RIVER	ALAMANCE	ADJ	9/77	BURLINGTON, CITY OF	
HAW RIVER	ALAMANCE	ADJ	12/77	GRAHAM-MEBANE	
HAW RIVER	ALAMANCE	CONS		HAW RIVER	BURLINGTON, CITY OF
HAZELWOOD	HAYWOOD	ADJ	12/68	WAYNESVILLE	
HAZELWOOD	HAYWOOD	CONS		HAZELWOOD	WAYNESVILLE
HENDERSON	VANCE	ADJ	6/78	KERR LAKE REG WAT SYSTEM	
HICKORY	CATAWBA	ADJ	8/52	HICKORY	
HIGH POINT	GUILFORD	ADJ	6/51	HIGH POINT	
HILDEBRAN	BURKE	ADJ	6/73	VALDESE	
HILDEBRAN	BURKE	CONS		ICARD TOWNSHIP WATER	VALDESE
HILLSBOROUGH	ORANGE	ADJ	9/60	HILLSBOROUGH, TOWN OF	
HOLLY RIDGE	ONSLow	NATL		HOLLY RIDGE	
HOLLY RIDGE	ONSLow	NATL		ONSLow COUNTY	
HOPE MILLS	CUMBERLAND	ADJ	10/52	FAYETTEVILLE, CITY OF	
HUDSON	CALDWELL	CONS		HUDSON	LENOIR
HUNTERSVILLE	MECKLENBURG	ADJ	4/49	CHARLOTTE MECKLENBURG UTILITY	
ICARD	BURKE	ADJ	6/73	VALDESE	
ICARD	BURKE	CONS		ICARD TOWNSHIP WATER	VALDESE
IREDELL WATER	IREDELL	ADJ	9/65	STATESVILLE	
IRON STATION	LINCOLN	ADJ	8/92	LINCOLN COUNTY WATER SYSTEM	
JACKSONVILLE	ONSLow	NATL		JACKSONVILLE	
JAMESTOWN	GUILFORD	ADJ	2/68	JAMESTOWN	

COMMUNITIES SERVED FLUORIDATED DRINKING WATER,
BY COUNTY AND WATER SYSTEM WITHIN STATE (AS OF 12/31/92)

NORTH CAROLINA

COMMUNITY	COUNTY	STATUS	FLUOR START DATE	SYSTEM SUPPLYING FLUORIDATED WATER	SOURCE SYSTEM
JONESVILLE	YADKIN	ADJ	9/81	JONESVILLE	
KANNAPOLIS	ROWAN	ADJ	9/81	KANNAPOLIS	
KELFORD	BERTIE	NATL		KELFORD	
KENLY	JOHNSTON	CONS		KENLY	SMITHFIELD
KERNERSVILLE	FORSYTH	ADJ	5/51	WINSTON-SALEM	
KIL DEVIL HILLS	DARE	ADJ	8/91	DARE REGIONAL	
KING	STOKES	ADJ	9/77	KING WATER PLANT	
KINGS MOUNTAIN	CLEVELAND	ADJ	3/71	KINGS MOUNTAIN, CITY OF	
KINSTON	LENOIR	ADJ	10/90	KINSTON, CITY OF	
KITTRELL	VANCE	ADJ	6/78	KERR LAKE REG WAT SYSTEM	
KITTY HAWK	DARE	ADJ	8/91	DARE REGIONAL	
LAKE TOWNSEND	GUILFORD	ADJ	5/67	GREENSBORO	
LAKE WACCAMAW	COLUMBUS	NATL		LAKE WACCAMAW	
LANDIS	ROWAN	ADJ	4/68	LANDIS	
LANDIS	ROWAN	ADJ	6/68	EAST LANDIS	
LATTIMORE	ROWAN	ADJ	9/75	CLEVELAND, UPPER SANITARY DIST	
LAURINBURG	SCOTLAND	ADJ	3/59	LAURINBURG	
LEGGETT	EDGEcombe	ADJ	7/58	TARBORO	
LENOIR	CALDWELL	ADJ	11/52	LENOIR	
LEXINGTON	DAVIDSON	ADJ	7/53	LEXINGTON	
LILESVILLE	ANSON	ADJ	8/72	ANSON COUNTY WATER SYSTEM	
LILLINGTON	HARNETT	ADJ	9/79	NE HARNETT METRO WAT SYSTEM	
LINCOLNTON	LINCOLN	ADJ	6/64	LINCOLNTON	
LITTLETON	HALIFAX	NATL		LITTLETON	
LOCUST	STANLY	ADJ	9/77	NORWOOD	

COMMUNITIES SERVED FLUORIDATED DRINKING WATER,
BY COUNTY AND WATER SYSTEM WITHIN STATE (AS OF 12/31/92)

NORTH CAROLINA

COMMUNITY	COUNTY	STATUS	FLUOR START DATE	SYSTEM SUPPLYING FLUORIDATED WATER	SOURCE SYSTEM
LONGVIEW	CATAWBA	ADJ	1/74	LONGVIEW	
LOTHIL	LINCOLN	ADJ	8/92	LINCOLN COUNTY WATER SYSTEM	
LOUISBURG	FRANKLIN	ADJ	9/82	LOUISBURG	
LOWELL	GASTON	ADJ	/64	GASTONIA, CITY OF	
LUMBER BRIDGE	ROBESON	ADJ	9/85	ROBESON COUNTY WATER SYSTEM	
LUMBERTON	ROBESON	ADJ	2/54	LUMBERTON	
MADISON	ROCKINGHAM	ADJ	6/74	MADISON	
MAIDEN	CATAWBA	ADJ	11/75	MAIDEN	
MAIDEN	CATAWBA	ADJ	10/61	NEWTON	
MANTEO	DARE	ADJ	8/91	DARE REGIONAL	
MARSHVILLE	UNION	ADJ	9/68	MARSHVILLE	
MATTHEWS	MECKLENBURG	ADJ	4/49	CHARLOTTE MECKLENBURG UTILITY	
MCADENVILLE	GASTON	ADJ	/64	GASTONIA, CITY OF	
MCFARLAN	ANSON	ADJ	8/72	ANSON COUNTY WATER SYSTEM	
MEBANE	ALAMANCE	ADJ	12/77	GRAHAM-MEBANE	
MEBANE	ORANGE	ADJ	7/88	ORANGE-ALAMANCE	
MISENHEMER	STANLY	CONS		PHEIFFER-NORTH STANLY	ALBEMARLE
MOCKSVILLE	DAVIE	ADJ	8/69	MOCKSVILLE	
MONCURE	LEE	ADJ	10/63	SANFORD	
MONROE	UNION	ADJ	12/63	MONROE	
MOORESBORO	ROWAN	ADJ	9/75	CLEVELAND, UPPER SANITARY DIST	
MOORESVILLE	IREDELL	ADJ	2/56	MOORESVILLE	
MOREHEAD CITY	CARTERET	ADJ	9/79	MOREHEAD CITY	
MORGANTON	BURKE	ADJ	9/60	MORGANTON	
MORVEN	ANSON	ADJ	8/72	ANSON COUNTY WATER SYSTEM	

COMMUNITIES SERVED FLUORIDATED DRINKING WATER,
BY COUNTY AND WATER SYSTEM WITHIN STATE (AS OF 12/31/92)

NORTH CAROLINA

COMMUNITY	COUNTY	STATUS	FLUOR START DATE	SYSTEM SUPPLYING FLUORIDATED WATER	SOURCE SYSTEM
MOUNT AIRY	SURRY	ADJ	1/57	MOUNT AIRY	
MT. GILEAD	MONTGOMERY	ADJ	3/86	MONTGOMERY COUNTY WATER SYSTEM	
MT. HOLLY	GASTON	ADJ	9/84	MOUNT HOLLY	
MT. OLIVE	WAYNE	ADJ	8/75	MOUNT OLIVE	
MT. PLEASANT	WILKES	ADJ	2/74	MT PLEASANT	
MT. PLEASANT	CABARRUS	ADJ	1/88	MOUNT PLEASANT, TOWN OF	
MURFREESBORO	HERTFORD	NATL		MURFREESBORO	
NAG'S HEAD	DARE	ADJ	8/91	DARE REGIONAL	
NEW BERN	CRAVEN	ADJ	3/73	NEW BERN	
NEW HOPE	WILSON	ADJ	9/54	WILSON	
NEW LONDON	STANLY	ADJ	1/54	ALBEMARLE	
NEW LONDON	STANLY	CONS		PHEIFFER-NORTH STANLY	ALBEMARLE
NEWTON	CATAWBA	ADJ	10/61	NEWTON	
NORLINA	GRANVILLE	ADJ	6/78	KERR LAKE REG WAT SYSTEM	
NORLINA	WARREN	CONS		NORLINA	KERR LAKE REG WAT SYSTEM
NORTH WILKESBORO	WILKES	ADJ	4/62	NORTH WILKESBORO	
NORWOOD	STANLY	ADJ	9/77	NORWOOD	
OXFORD	GRANVILLE	ADJ	6/78	KERR LAKE REG WAT SYSTEM	
PARKTON	ROBESON	ADJ	9/85	ROBESON COUNTY WATER SYSTEM	
PARKWOOD	DURHAM	ADJ	5/62	DURHAM	
PARMELE	MARTIN	NATL		ROBERSONVILLE	
PATTERSON SPRINGS	ROWAN	ADJ	9/75	CLEVELAND, UPPER SANITARY DIST	
PEACHLAND	ANSON	ADJ	8/72	ANSON COUNTY WATER SYSTEM	
PILOT MOUNTAIN	SURRY	ADJ	6/75	PILOT MOUNTAIN	
PINEVILLE	MECKLENBURG	ADJ	4/49	CHARLOTTE MECKLENBURG UTILITY	

COMMUNITIES SERVED FLUORIDATED DRINKING WATER,
BY COUNTY AND WATER SYSTEM WITHIN STATE (AS OF 12/31/92)

NORTH CAROLINA

COMMUNITY	COUNTY	STATUS	FLUOR START DATE	SYSTEM SUPPLYING FLUORIDATED WATER	SOURCE SYSTEM
PINNACLE	STOKES	ADJ	9/77	KING WATER PLANT	
PITTSBORO	CHATHAM	ADJ	9/83	PITTSBORO	
PLYMOUTH	WASHINGTON	NATL		PLYMOUTH	
POLKTON	ANSON	ADJ	8/72	ANSON COUNTY WATER SYSTEM	
POLKVILLE	ROWAN	ADJ	9/75	CLEVELAND, UPPER SANITARY DIST	
POWELLSVILLE	BERTIE	NATL		POWELLSVILLE	
PRINCETON	JOHNSTON	CONS		PRINCETON, TOWN OF	SMITHFIELD
PRINCEVILLE	EDGECOMBE	ADJ	7/58	TARBORO	
RAEFORD	HOKE	ADJ	0/76	RAEFORD	
RALEIGH	WAKE	ADJ	5/57	RALEIGH (EM JOHNSON WATER PLAN	
RANDLEMAN	RANDOLPH	ADJ	9/81	RANDLEMAN, CITY OF	
RED SPRINGS	ROBESON	ADJ	1/75	RED SPRINGS	
REIDSVILLE	ROCKINGHAM	ADJ	7/53	REIDSVILLE	
RICH SQUARE	NORTHAMPTON	NATL		RICH SQUARE	
RICHFIELD	STANLY	ADJ	1/54	ALBEMARLE	
RICHFIELD	STANLY	CONS		PHEIFFER-NORTH STANLY	ALBEMARLE
ROANOKE RAPIDS	HALIFAX	ADJ	11/52	ROANOKE RAPIDS	
ROANOKE RAPIDS	HALIFAX	CONS		HALIFAX COUNTY WATER DEPT	ROANOKE RAPIDS
ROBBINS	MOORE	ADJ	10/92	ROBBINS	
ROBERSONVILLE	MARTIN	NATL		ROBERSONVILLE	
ROCKINGHAM	RICHMOND	ADJ	12/52	ROCKINGHAM	
ROCKWELL	ROCKINGHAM	NATL		ROCKWELL	
ROCKY MOUNT	EDGECOMBE	ADJ	9/52	ROCKY MOUNT	
ROPER	WASHINGTON	NATL		ROPER	
ROSEBORO	SAMPSON	ADJ	5/81	ROSEBORO, TOWN OF	

COMMUNITIES SERVED FLUORIDATED DRINKING WATER,
BY COUNTY AND WATER SYSTEM WITHIN STATE (AS OF 12/31/92)

NORTH CAROLINA

COMMUNITY	COUNTY	STATUS	FLUOR START DATE	SYSTEM SUPPLYING FLUORIDATED WATER	SOURCE SYSTEM
ROXBORO	PERSON	ADJ	3/63	ROXBORO	
ROXOBEL	BERTIE	NATL		ROXOBEL	
RUTH	RUTHERFORD	ADJ	8/64	RUTHERFORDTON/SPINDALE	
RUTHERFORD COLLEGE	BURKE	ADJ	6/73	VALDESE	
RUTHERFORDTON	RUTHERFORD	ADJ	8/64	RUTHERFORDTON/SPINDALE	
SALISBURY	ROWAN	ADJ	7/52	SALISBURY	
SAMARKAND MANOR	MONTGOMERY	ADJ	3/86	MONTGOMERY COUNTY WATER SYSTEM	
SANDY MUSH	RUTHERFORD	CONS		SANDY MUSH	FOREST CITY
SANFORD	LEE	ADJ	10/63	SANFORD	
SELMA	JOHNSTON	ADJ	11/65	SELMA	
SERANTON	HYDE	NATL		HYDE COUNTY WATER SYSTEM	
SHELBY	CLEVELAND	ADJ	4/54	SHELBY	
SILER CITY	CHATHAM	ADJ	9/89	SILER CITY, CITY OF	
SIMPSON	PITT	NATL		EASTERN PINES	
SKYCO	DARE	ADJ	8/91	DARE REGIONAL	
SLADESVILLE	HYDE	NATL		HYDE COUNTY WATER SYSTEM	
SMITHFIELD	JOHNSTON	ADJ	10/58	SMITHFIELD	
SOUL CITY	VANCE	ADJ	6/78	KERR LAKE REG WAT SYSTEM	
SOUTH BLADEN	BLADEN	ADJ		CLARKTON	
SOUTHERN PINES	MOORE	ADJ	11/52	SOUTHERN PINES	
SOUTHERN SHORES	DARE	ADJ	8/91	DARE REGIONAL	
SOUTHPORT	BRUNSWICK	ADJ	5/87	SOUTHPORT	
SPENCER	ROWAN	CONS		SPENCER	SALISBURY
SPINDALE	RUTHERFORD	ADJ	8/64	RUTHERFORDTON/SPINDALE	
SPRING LAKE	CUMBERLAND	ADJ	10/52	FAYETTEVILLE, CITY OF	

COMMUNITIES SERVED FLUORIDATED DRINKING WATER,
BY COUNTY AND WATER SYSTEM WITHIN STATE (AS OF 12/31/92)

NORTH CAROLINA

COMMUNITY	COUNTY	STATUS	FLUOR START DATE	SYSTEM SUPPLYING FLUORIDATED WATER	SOURCE SYSTEM
ST. PAULS	ROBESON	ADJ	9/83	ST PAULS	
STANTONSBURG	WILSON	ADJ	9/84	STANTONSBURG	
STAR	MONTGOMERY	ADJ	3/86	MONTGOMERY COUNTY WATER SYSTEM	
STATESVILLE	IREDELL	ADJ	9/65	STATESVILLE	
STOKES	PITT	NATL		STOKES	
STONEY POINT	ALEXANDER	ADJ	2/68	ALEXANDER COUNTY WATER CORP	
SWAN QUARTER	HYDE	NATL		HYDE COUNTY WATER SYSTEM	
SWANNANOA	BUNCOMBE	ADJ	9/65	ASHEVILLE	
SWANSBORO	ONslow	NATL		ONslow COUNTY	
SWANSBORO	ONslow	NATL		SWANSBORO	
SWEPSONVILLE	ORANGE	ADJ	7/88	ORANGE-ALAMANCE	
TABOR CITY	COLUMBUS	NATL		TABOR CITY	
TARBORO	EDGEcombe	ADJ	7/58	TARBORO	
TAYLORSVILLE	ALEXANDER	ADJ	2/68	ALEXANDER COUNTY WATER CORP	
THOMASVILLE	DAVIDSON	ADJ	6/56	THOMASVILLE	
TOBACCOVILLE	STOKES	ADJ	9/77	KING WATER PLANT	
TRENTON	JONES	NATL		JONES COUNTY WATER	
TRIANGLE	LINCOLN	ADJ	8/92	LINCOLN COUNTY WATER SYSTEM	
TROUTMAN	IREDELL	ADJ	9/65	STATESVILLE	
TROUTMAN	IREDELL	ADJ	0/88	TROUTMAN	
TROY	MONTGOMERY	ADJ	3/86	MONTGOMERY COUNTY WATER SYSTEM	
TYRRELL CTY	TYRRELL	ADJ	5/89	TYRRELL COUNTY WATER SYSTEM	
UNION GROVE	IREDELL	ADJ	6/65	IREDELL WATER CORP	
USMC LEJEUNE COURT HOUSE	ONslow	ADJ	9/62	USMC LEJEUNE COURT HOUSE BAY	
USMC LEJEUNE HOLCOMB BLV	ONslow	ADJ	9/62	USMC LEJEUNE HOLCOMB BLVD	

COMMUNITIES SERVED FLUORIDATED DRINKING WATER,
BY COUNTY AND WATER SYSTEM WITHIN STATE (AS OF 12/31/92)

NORTH CAROLINA

COMMUNITY	COUNTY	STATUS	FLUOR START DATE	SYSTEM SUPPLYING FLUORIDATED WATER	SOURCE SYSTEM
USMC LEJEUNE NEW RIVER	ONSLow	ADJ	9/62	USMC LEJEUNE NEW RIVER	
USMC LEJEUNE ONSLOW BEAC	ONSLow	ADJ	9/62	USMC LEJEUNE ONSLOW BEACH	
USMC LEJEUNE RIFLE RANGE	ONSLow	ADJ	9/62	USMC LEJEUNE RIFLE RANGE	
VALDESE	BURKE	ADJ	6/73	VALDESE	
VILLAGE OF ALAMANCE	ALAMANCE	CONS		ALAMANCE, VILLAGE OF	BURLINGTON, CITY OF
W. BELMONT	GASTON	ADJ	9/71	BELMONT	
W. IREDELL WATER	IREDELL	ADJ	9/65	STATESVILLE	
WACO	ROWAN	ADJ	9/75	CLEVELAND, UPPER SANITARY DIST	
WADESBORO	ANSON	ADJ	2/66	WADESBORO	
WAKE FOREST	WAKE	ADJ	9/70	WAKE FOREST	
WALKERTOWN	FORSYTH	ADJ	5/51	WINSTON-SALEM	
WARRENTON	VANCE	ADJ	6/78	KERR LAKE REG WAT SYSTEM	
WASHINGTON	BEAUFORT	ADJ	4/59	WASHINGTON	
WAXHAW	UNION	CONS		UNION COUNTY	MONROE
WAYNESVILLE	HAYWOOD	ADJ	12/68	WAYNESVILLE	
WELDON	HALIFAX	ADJ	9/83	WELDON	
WEST IREDELL	IREDELL	CONS		WEST IREDELL WATER	STATESVILLE
WHITAKERS	NASH	ADJ		WHITAKERS	
WHITE LAKE	BLADEN	NATL		WHITE LAKE	
WHITSETT	ALAMANCE	CONS		GIBSONVILLE	BURLINGTON, CITY OF
WILKESBORO	WILKES	ADJ	3/75	WILKESBORO, TOWN OF	
WILLIAMSTON	MARTIN	NATL		WILLIAMSTON	
WILMINGTON	NEW HANOVER	ADJ	7/55	WILMINGTON	
WILSON	WILSON	ADJ	9/54	WILSON	
WINDSOR	BERTIE	NATL		WINDSOR	

COMMUNITIES SERVED FLUORIDATED DRINKING WATER,
BY COUNTY AND WATER SYSTEM WITHIN STATE (AS OF 12/31/92)

NORTH CAROLINA

COMMUNITY	COUNTY	STATUS	FLUOR START DATE	SYSTEM SUPPLYING FLUORIDATED WATER	SOURCE SYSTEM
WINGATE	UNION	CONS		WINGATE	MONROE
WINSTON-SALEM	FORSYTH	ADJ	5/51	WINSTON-SALEM	
WINTERVILLE	PITT	NATL		WINTERVILLE	
WINTON	HERTFORD	NATL		WINTON	
WOODFIN	BUNCOMBE	ADJ	9/65	ASHEVILLE	
WRIGHTSVILLE BEACH	NEW HANOVER	ADJ	7/83	WRIGHTSVILLE BEACH, TOWN OF	
YADKINVILLE	YADKIN	ADJ	4/81	YADKINVILLE	
YANCEYVILLE	CASWELL	ADJ	2/91	YANCEYVILLE, TOWN OF	
ZEBULON	WAKE	ADJ	3/83	ZEBULON, TOWN OF	

COMMUNITIES SERVED FLUORIDATED DRINKING WATER,
BY COUNTY AND WATER SYSTEM WITHIN STATE (AS OF 12/31/92)

NORTH DAKOTA

COMMUNITY	COUNTY	STATUS	FLUOR START DATE	SYSTEM SUPPLYING FLUORIDATED WATER	SOURCE SYSTEM
ABERCROMBIE	RICHLAND	NATL		ABERCROMBIE	
ADAMS	WALSH	ADJ	6/85	ADAMS	
ALEXANDER	MCKENZIE	NATL		ALEXANDER	
ALMONT	MORTON	NATL		ALMONT	
AMENIA	CASS	CONS		AMENIA	CASS RWS (PHASE III)
ANAMOOSE	MCHENRY	ADJ	11/87	ANAMOOSE	
ANETA	NELSON	ADJ	10/69	ANETA	
ARGUSVILLE	CASS	CONS		ARGUSVILLE	CASS RWS (PHASE III)
ARVILLA	GRAND FORKS	CONS		ARVILLA WATER USERS ASSOC	EMERADO
ASHLEY	MCINTOSH	ADJ	12/65	ASHLEY	
AYR	CASS	ADJ	1/84	CASS RWS (PHASE III)	
BARNEY	RICHLAND	CONS		BARNEY	RICHLAND RWS
BEACH	GOLDEN VALLEY	NATL		BEACH	
BELCOURT	ROLETTE	ADJ	1/63	BELCOURT	
BELFIELD	STARK	NATL		BELFIELD	
BERTHOLD	WARD	NATL		BERTHOLD	
BEULAH	MERCER	ADJ	7/65	BEULAH	
BISMARCK	BURLEIGH	ADJ	1/55	BISMARCK	
BOTTINEAU	BOTTINEAU	ADJ	7/84	BOTTINEAU	
BOWDON	WELLS	NATL		BOWDON	
BOWMAN	BOWMAN	NATL		BOWMAN	
BRIARWOOD	CASS	CONS		BRIARWOOD	CASS RWS (PHASE I)
BUFFALO	CASS	CONS		BUFFALO	CASS RWS (PHASE III)
BURLINGTON	WARD	ADJ	5/90	BURLINGTON	
CANDO	TOWNER	ADJ	10/68	CANDO	

COMMUNITIES SERVED FLUORIDATED DRINKING WATER,
BY COUNTY AND WATER SYSTEM WITHIN STATE (AS OF 12/31/92)

NORTH DAKOTA

COMMUNITY	COUNTY	STATUS	FLUOR START DATE	SYSTEM SUPPLYING FLUORIDATED WATER	SOURCE SYSTEM
CARRINGTON	FOSTER	ADJ	8/65	CARRINGTON	
CASSELTON	CASS	CONS		CASSELTON	CASS RWS (PHASE II)
CAVALIER	PEMBINA	ADJ	6/60	CAVALIER	
CENTER	OLIVER	ADJ	7/71	CENTER-NORTH SYSTEM	
CENTER	OLIVER	ADJ	1/87	CENTER-SOUTH SYSTEM	
CLEVELAND	STUTSMAN	ADJ	11/92	CLEVELAND	
COGSWELL	SARGENT	ADJ	8/83	COGSWELL	
COLEHARBOR	MCLEAN	CONS		COLEHARBOR	MCLEAN-SHERIDAN RW
COLFAX	RICHLAND	NATL		COLFAX	
COLUMBUS	BURKE	NATL		COLUMBUS	
COOPERSTOWN	GRIGGS	ADJ	7/58	COOPERSTOWN	
CRARY	RAMSEY	ADJ	3/75	CRARY	
CROSBY	DIVIDE	ADJ	2/69	CROSBY	
DAVENPORT	CASS	CONS		DAVENPORT	CASS RWS (PHASE I)
DEVILS LAKE	RAMSEY	ADJ	11/64	DEVILS LAKE	
DICKINSON	STARK	ADJ	7/52	DICKINSON	
DICKINSON	STARK	NATL		SLOPE ESTATES	
DODGE	DUNN	NATL		DODGE	
DOUGLAS	WARD	CONS		NORTH PRAIRIE RWS (SYS II)	MINOT
DRAYTON	PEMBINA	ADJ	9/65	DRAYTON	
DUNN CENTER	DUNN	NATL		DUNN CENTER	
DUNSEITH (PART)	ROLETTE	CONS		DUNSEITH-EAST HOUSING	
DUNSEITH (PART)	ROLETTE	CONS		DUNSEITH-NORTH HOUSING	TURTLE MOUNTAIN RURAL WATER
EDGELEY	LA MOURE	ADJ	4/68	EDGELEY	
EDMORE	RAMSEY	CONS		EDMORE	LANSFORD

COMMUNITIES SERVED FLUORIDATED DRINKING WATER,
BY COUNTY AND WATER SYSTEM WITHIN STATE (AS OF 12/31/92)

NORTH DAKOTA

COMMUNITY	COUNTY	STATUS	FLUOR START DATE	SYSTEM SUPPLYING FLUORIDATED WATER	SOURCE SYSTEM
ELLENDALE	DICKEY	ADJ	4/66	ELLENDALE	
EMERADO	GRAND FORKS	CONS		EMERADO	GRAND FORKS-TRAIL RWS
ENDERLIN	RANSOM	ADJ	11/67	ENDERLIN	
ESMOND	BENSON	NATL		ESMOND	
FARGO	CASS	ADJ	5/52	FARGO	
FARGO	CASS	NATL		SLEKIRK SETTLEMENT	
FESSENDEN	WELLS	CONS		FESSENDEN	WELLS CO WATER ASSOC
FINLEY	STEELE	CONS		FINLEY	DAKOTA W.U. NORTH
FLASHER	MORTON	NATL		FLASHER	
FLAXTON	BURKE	NATL		FLAXTON	
FORBES	DICKEY	CONS		FORBES	WEBB RURAL WATER S.D.
FORT RANSOM	BARNES	ADJ	8/86	BARNES RWJ	
FORT YATES	SIOUX	ADJ	12/67	FORT YATES	
FULLERTON	DICKEY	NATL		FULLERTON	
GARDNER	CASS	NATL		GARDNER	
GARRISON	MCLEAN	ADJ	10/74	GARRISON	
GLADSTONE	STARK	NATL		GLADSTONE	
GLEN ULLIN	MORTON	NATL		GLEN ULLIN	
GOLDEN VALLEY	MERCER	NATL		GOLDEN VALLEY	
GOLVA	GOLDEN VALLEY	NATL		GOLVA	
GOODRICH	SHERIDAN	NATL		GOODRICH	
GRAFTON	WALSH	ADJ	4/66	GRAFTON	
GRAND FORKS	GRAND FORKS	ADJ	3/58	GRAND FORKS	
GRAND FORKS AFB	GRAND FORKS	CONS		GRAND FORKS AFB	GRAND FORKS
GRANDIN	CASS	CONS		GRANDIN	CASS RWS (PHASE III)

COMMUNITIES SERVED FLUORIDATED DRINKING WATER,
BY COUNTY AND WATER SYSTEM WITHIN STATE (AS OF 12/31/92)

NORTH DAKOTA

COMMUNITY	COUNTY	STATUS	FLUOR START DATE	SYSTEM SUPPLYING FLUORIDATED WATER	SOURCE SYSTEM
GWINNER	SARGENT	ADJ	2/79	GWINNER	
HAGUE	EMMONS	NATL		HAGUE	
HALLIDAY	DUNN	NATL		HALLIDAY	
HANKINSON	RICHLAND	ADJ	4/81	HANKINSON	
HANNAFORD	GRIGGS	NATL		HANNAFORD	
HARVEY	WELLS	ADJ	1/83	HARVEY	
HATTON	TRAILL	CONS		HATTON	GRAND FORKS-TRAIL RWS
HAZEN	MERCER	ADJ	7/66	HAZEN	
HEBRON	MORTON	NATL		HEBRON	
HETTINGER	ADAMS	NATL		HETTINGER	
HILLSBORO	TRAILL	ADJ	6/60	HILLSBORO	
HOPE	STEELE	CONS		HOPE	DAKOTA W.U. SOUTH
HUNTER	CASS	CONS		HUNTER	CASS RWS (PHASE III)
JAMESTOWN	STUTSMAN	ADJ	7/56	JAMESTOWN	
KENMARE	WARD	NATL		KENMARE	
KILLDEER	DUNN	ADJ	5/84	KILLDEER	
KINDRED	CASS	CONS		KINDRED	CASS RWS (PHASE I)
KULM	LA MOURE	ADJ	9/71	KULM	
LA MOURE	LA MOURE	ADJ	12/68	LA MOURE	
LAKOTA	NELSON	ADJ	8/66	LAKOTA	
LANGDON	CAVALIER	ADJ	11/65	LANGDON	
LANSFORD	BOTTINEAU	CONS		LANSFORD	UPPER SOURIS RWS (SYS II)
LARIMORE	GRAND FORKS	ADJ	5/66	LARIMORE	
LEEDS	BENSON	ADJ	10/87	LEEDS	
LIBSON	RANSOM	ADJ	12/65	LISBON	

COMMUNITIES SERVED FLUORIDATED DRINKING WATER,
BY COUNTY AND WATER SYSTEM WITHIN STATE (AS OF 12/31/92)

NORTH DAKOTA

COMMUNITY	COUNTY	STATUS	FLUOR START DATE	SYSTEM SUPPLYING FLUORIDATED WATER	SOURCE SYSTEM
LIDGERWOOD	SARGENT	ADJ	5/90	LIDGERWOOD	
LINCOLN	BURLEIGH	ADJ	9/75	LINCOLN	
LINTON	EMMONS	ADJ	8/68	LINTON	
LITCHVILLE	BARNES	CONS		LITCHVILLE	BARNES RWJ
LUDDEN	DICKEY	NATL		LUDDEN	
MADDOCK	BENSON	ADJ	12/69	MADDOCK	
MANDAN	MORTON	ADJ	10/52	MANDAN	
MANTADOR	RICHLAND	CONS		MANTADOR	RICHLAND RWS
MAPLETON	CASS	CONS		MAPLETON	CASS RWS (PHASE I)
MARION	LAMOURE	ADJ	8/83	MARION	
MAX	MCLEAN	CONS		MAX	NORTH PRAIRIE RWS (SYS II)
MAYVILLE	TRAILL	ADJ	5/68	MAYVILLE	
MCCLUSKY	SHERIDAN	NATL		MCCLUSKY	
MCVILLE	NELSON	ADJ	9/68	MCVILLE	
MEDORA	BILLINGS	NATL		MEDORA	
MILNOR	SARGENT	CONS		MILNOR	RICHLAND RWS
MILTON	CAVALIER	CONS		MILTON	NORTH VALLEY RWA (SYSTEM III)
MINDT AFB	WARD	CONS		MINOT AFB	MINOT
MINNEWAUKAN	BENSON	ADJ	7/85	MINNEWAUKAN	
MINOT	WARD	ADJ	5/56	MINOT	
MINTO	WALSH	ADJ	12/73	MINTO	
MOHALL	RENVILLE	ADJ	9/68	MOHALL	
MONANGO	DICKNEY	NATL		MONANGO	
MOORETON	RICHLAND	CONS		MOORETON	RICHLAND RWS
MOTT	HETTINGER	NATL		MOTT	

COMMUNITIES SERVED FLUORIDATED DRINKING WATER,
BY COUNTY AND WATER SYSTEM WITHIN STATE (AS OF 12/31/92)

NORTH DAKOTA

COMMUNITY	COUNTY	STATUS	FLUOR START DATE	SYSTEM SUPPLYING FLUORIDATED WATER	SOURCE SYSTEM
MOUNTAIN	PEMBINA	CONS		MOUNTAIN	NORTH VALLEY RWA (SYSTEM III)
NECHE	PEMBINA	ADJ	12/66	NECHE	
NEW ENGLAND	HETTINGER	NATL		NEW ENGLAND	
NEW LEIPZIG	GRANT	NATL		NEW LEIPZIG	
NEW ROCKFORD	EDDY	ADJ	5/68	NEW ROCKFORD	
NEW SALEM	MORTON	ADJ	10/78	NEW SALEM	
NEW TOWN	MOUNTRAIL	ADJ	2/66	NEW TOWN	
NOONAN	DIVIDE	NATL		NOONAN	
NORTHWOOD	GRAND FORKS	CONS		NORTHWOOD	GRAND FORKS-TRAIL RWS
ORISKA	BARNES	CONS		ORISKA	BARNES RWU
OSNABROCK	CAVALIER	CONS		OSNABROCK	NORTH VALLEY RWA (SYSTEM III)
PARK RIVER	WALSH	ADJ	4/66	PARK RIVER	
PARSHALL	MOUNTRAIL	ADJ	9/66	PARSHALL	
PEMBINA	PEMBINA	ADJ	9/71	PEMBINA	
PICK CITY	MERCER	ADJ	6/79	PICK CITY	
PORTAL	BURKE	NATL		PORTAL	
PORTLAND	TRAILL	CONS		PORTLAND	TRAILL CO RW
RAY	WILLIAMS	ADJ	11/83	RAY & TIOGA WS	
REEDER	ADAMS	NATL		REEDER	
REGENT	HETTINGER	NATL		REGENT	
REILE'S ACRES	CASS	ADJ	2/84	CASS RWS (PHASE I)	
RHAME	BOWMAN	NATL		RHAME	
ROBINSON	KIDDER	ADJ	8/89	ROBINSON	
ROCKLAKE	TOWNER	ADJ	10/68	ROCK LAKE	
ROLLA	ROLETTE	ADJ	3/60	ROLLA	

COMMUNITIES SERVED FLUORIDATED DRINKING WATER,
BY COUNTY AND WATER SYSTEM WITHIN STATE (AS OF 12/31/92)

NORTH DAKOTA

COMMUNITY	COUNTY	STATUS	FLUOR START DATE	SYSTEM SUPPLYING FLUORIDATED WATER	SOURCE SYSTEM
RUGBY	PIERCE	ADJ	11/58	RUGBY	
SANBORN	BARNES	CONS		SANBORN	BARNES RWJ
SCRANTON	BOWMAN	NATL		SCRANTON	
SENTINEL BUTTE	GOLDEN VALLEY	NATL		SENTINEL BUTTE	
SHELDON	RANSOM	CONS		SHELDON	ENDERLIN
SOLEN	SIOUX	NATL		SOLEN	
SOUTH HEART	STARK	NATL		SOUTH HEART	
ST. JOHN	ROLETTE	CONS		ST. JOHN	TURTLE MOUNTAIN RURAL WATER
ST. THOMAS	PEMBINA	CONS		ST THOMAS	NORTH VALLEY RWA (SYSTEM 11)
STANLEY	MOUNTRAIL	ADJ	2/85	STANLEY	
STANTON	MERCER	ADJ	11/78	STANTON	
STEELE	KIDDER	ADJ	6/70	STEELE	
SURREY	WARD	CONS		SURREY	NORTH PRAIRIE RWS (SYS 11)
TAYLOR	STARK	NATL		TAYLOR	
TIOGA	WILLIAMS	ADJ	11/83	RAY & TIOGA WS	
TOWNER	MCHENRY	ADJ	11/87	TOWNER	
TRENTON	WILLIAMS	CONS		TRENTON	TRENTON WJA
TURTLE LAKE	MCLEAN	CONS		TURTLE LAKE	MCLEAN-SHERIDAN RW
VALLEY CITY	BARNES	ADJ	2/58	VALLEY CITY	
VELVA	MCHENRY	ADJ	3/63	VELVA	
VENTURIA	MCINTOSH	NATL		VENTURIA	
VERONA	LA MOURE	NATL		VERONA	
WAHPETON	RICHLAND	ADJ	2/75	WAHPETON	
WALHALLA	PEMBINA	ADJ	12/75	WALHALLA	
WASHBURN	MCLEAN	ADJ	12/69	WASHBURN	

COMMUNITIES SERVED FLUORIDATED DRINKING WATER,
BY COUNTY AND WATER SYSTEM WITHIN STATE (AS OF 12/31/92)

NORTH DAKOTA

COMMUNITY	COUNTY	STATUS	FLUOR START DATE	SYSTEM SUPPLYING FLUORIDATED WATER	SOURCE SYSTEM
WATFORD CITY	MCKENZIE	ADJ	6/68	WATFORD CITY	
WEST FARGO	CASS	ADJ	10/77	WEST FARGO	
WESTHOPE	BOTTINEAU	ADJ	7/88	WESTHOPE	
WILLISTON	WILLIAMS	ADJ	4/53	WILLISTON	
WISHEK	MCINTOSH	ADJ	4/70	WISHEK	
WYNDMERE	RICHLAND	ADJ	10/75	WYNDMERE	
ZAP	MERCER	ADJ	7/85	ZAP	

COMMUNITIES SERVED FLUORIDATED DRINKING WATER,
BY COUNTY AND WATER SYSTEM WITHIN STATE (AS OF 12/31/92)

OHIO

COMMUNITY	COUNTY	STATUS	FLUOR START DATE	SYSTEM SUPPLYING FLUORIDATED WATER	SOURCE SYSTEM
ADA	HARDIN	NATL		ADA	
ADELPHI	ROSS	ADJ	7/75	ROSS CO WTR CO	
ADENA	JEFFERSON	CONS		ADENA	TRI-COUNTY WTR AUTH
AKRON	SUMMIT	ADJ	11/69	AKRON	
ALBANY	ATHENS	CONS		ALBANY	LE-AX WATER CO
ALBANY	ATHENS	ADJ	9/77	LE-AX WATER CO	
ALEXANDRIA	LICKING	CONS		ALEXANDRIA	GRANVILLE
ALGER	HARDIN	NATL		ALGER	
ALLIANCE	STARK	ADJ	9/71	ALLIANCE	
AMBERLY	HAMILTON	ADJ	1/79	CINCINNATI-CALIFORNIA	
AMHERST	LORAIN	CONS		AMHERST	ELYRIA
AMSTERDAM	JEFFERSON	NATL		AMSTERDAM	
ANNA	SHELBY	NATL		ANNA	
ANSONIA	DARKE	NATL		ANSONIA	
ANTIOCH	MONROE	CONS		MONROE WATER DIST-SOUTH	WOODSFIELD
ANTWERP	PAULDING	NATL		ANTWERP	
ARCHBOLD	FULTON	ADJ	5/84	ARCHBOLD	
ARLINGTON	HANCOCK	NATL		ARLINGTON	
ARLINGTON HEIGHTS	HAMILTON	CONS		ARLINGTON HEIGHTS	CINCINNATI-CALIFORNIA
ASHLAND	ASHLAND	ADJ	2/72	ASHLAND	
ASHTABULA	ASHTABULA	ADJ	1/71	OHIO-AMER, ASHTABULA	
ATTICA	SENECA	ADJ	4/85	ATTICA	
AURORA	PORTAGE	CONS		AURORA	PORTAGE CO SHALERSVILLE
AVON	LORAIN	CONS		AVON	AVON LAKE
AVON LAKE	LORAIN	ADJ	8/51	AVON LAKE	

COMMUNITIES SERVED FLUORIDATED DRINKING WATER,
BY COUNTY AND WATER SYSTEM WITHIN STATE (AS OF 12/31/92)

OHIO

COMMUNITY	COUNTY	STATUS	FLUOR START DATE	SYSTEM SUPPLYING FLUORIDATED WATER	SOURCE SYSTEM
BALTIMORE	FAIRFIELD	NATL		BALTIMORE	
BARBERTON	SUMMIT	ADJ	3/71	BARBERTON	
BARNESVILLE	BELMONT	ADJ	6/75	BARNESVILLE	
BAY VILLAGE	CUYAHOGA	ADJ	7/56	CLEVELAND-BALDWIN	
BEACH CITY	STARK	ADJ	2/85	BEACH CITY	
BEACHWOOD	CUYAHOGA	ADJ	7/56	CLEVELAND-BALDWIN	
BEALLSVILLE VILLAGE	MONROE	CONS		SWITZERLAND OF OHIO WD	BARNESVILLE
BEAVERCREEK (PART)	GREENE	ADJ	11/81	GREENE CO NORTH BEAVERCREEK	
BEAVERDAM	ALLEN	NATL		BEAVERDAM	
BEDFORD	CUYAHOGA	CONS		BEDFORD	CLEVELAND-BALDWIN
BEDFORD HEIGHTS	CUYAHOGA	ADJ	7/56	CLEVELAND-BALDWIN	
BELLAIRE	BELMONT	ADJ	7/72	BELLAIRE	
BELLE CENTER	LOGAN	NATL		BELLE CENTER	
BELMONT	BELMONT	ADJ	2/78	BELMONT CO SAN DIST 3	
BELPRE	WASHINGTON	ADJ	12/66	BELPRE	
BENTLEYVILLE	CUYAHOGA	ADJ	7/56	CLEVELAND-BALDWIN	
BEREA	CUYAHOGA	ADJ	11/56	BEREA	
BETHEL	CLERMONT	ADJ	/84	BETHEL	
BETTSVILLE	SENECA	NATL		BETTSVILLE	
BEXLEY	FRANKLIN	CONS		BEXLEY	COLUMBUS-DUBLIN ROAD
BLACKLICK ESTATES	FRANKLIN	ADJ	10/73	OHIO UTILS-BLACKLICK	
BLOOMDALE	WOOD	NATL		BLOOMDALE	
BLOOMINGBURG	FAYETTE	NATL		BLOOMINGBURG	
BLOOMINGDALE	JEFFERSON	CONS		JEFFERSON CO SD M	STEBENVILLE
BLOOMVILLE	SENECA	NATL		BLOOMVILLE	

COMMUNITIES SERVED FLUORIDATED DRINKING WATER,
BY COUNTY AND WATER SYSTEM WITHIN STATE (AS OF 12/31/92)

OHIO

COMMUNITY	COUNTY	STATUS	FLUOR START DATE	SYSTEM SUPPLYING FLUORIDATED WATER	SOURCE SYSTEM
BLUE ASH	HAMILTON	ADJ	1/79	CINCINNATI-CALIFORNIA	
BLUFFTON	ALLEN	NATL		BLUFFTON	
BOTKINS	SHELBY	NATL		BOTKINS	
BOWERSVILLE	GREENE	NATL		BOWERSVILLE	
BOWLING GREEN	WOOD	ADJ	11/61	BOWLING GREEN	
BRATENAHL	CUYAHOGA	ADJ	7/56	CLEVELAND-BALDWIN	
BRECKSVILLE	CUYAHOGA	ADJ	7/56	CLEVELAND-BALDWIN	
BRICE	FRANKLIN	ADJ	1/73	COLUMBUS-DUBLIN ROAD	
BRIDGEPORT	BELMONT	ADJ	2/78	BRIDGEPORT	
BROADVIEW HEIGHTS	CUYAHOGA	ADJ	7/56	CLEVELAND-BALDWIN	
BROOK PARK	CUYAHOGA	ADJ	7/56	CLEVELAND-BALDWIN	
BROOKFIELD	TRUMBULL	CONS		TRUMBULL CO-SOUTHEAST-4TWD	SHENANGO VALLEY WATER CO
BROOKLYN	CUYAHOGA	ADJ	7/56	CLEVELAND-BALDWIN	
BROOKLYN HEIGHTS	CUYAHOGA	ADJ	7/56	CLEVELAND-BALDWIN	
BROOKSIDE VILLAGE	BELMONT	ADJ	2/78	BRIDGEPORT	
BROOKVILLE	MONTGOMERY	CONS		BROOKVILLE	DAYTON-OTTAWA
BRUNSWICK	MEDINA	ADJ	7/56	CLEVELAND-BALDWIN	
BRYAN	WILLIAMS	NATL		BRYAN	
BUCHTEL	ATHENS	ADJ	2/72	NELSONVILLE	
BUCKEYE LAKE	LICKING	NATL		BUCKEYE LAKE PARK CO	
BUCYRUS	CRAWFORD	ADJ	7/73	BUCYRUS	
CADIZ	HARRISON	ADJ	6/75	CADIZ	
CAMBRIDGE	GUERNSEY	ADJ	11/70	CAMBRIDGE	
CAMPBELL	MAHONING	ADJ	1/74	CAMPBELL	
CANFIELD	MAHONING	CONS		CANFIELD	YOUNGSTOWN

COMMUNITIES SERVED FLUORIDATED DRINKING WATER,
BY COUNTY AND WATER SYSTEM WITHIN STATE (AS OF 12/31/92)

OHIO

COMMUNITY	COUNTY	STATUS	FLUOR START DATE	SYSTEM SUPPLYING FLUORIDATED WATER	SOURCE SYSTEM
CANTON (PART)	STARK	ADJ	3/84	CANTON NE	
CANTON (PART)	STARK	ADJ	3/84	CANTON NW	
CANTON (PART)	STARK	ADJ	3/84	CANTON SUGARCREEK	
CARDINGTON	MORROW	NATL		CARDINGTON	
CARROLL	FAIRFIELD	NATL		CARROLL	
CARROLLTON	CARROLL	ADJ	9/74	CARROLLTON	
CEDARVILLE	GREENE	ADJ	9/81	CEDARVILLE	
CENTERBURG	KNOX	NATL		CENTERBURG	
CHARDON	GEAUGA	ADJ	4/84	CHARDON	
CHERRY FORK VILLAGE	ADAMS	ADJ	10/70	ADAMS CO WATER COMPANY	
CHEVIOT	HAMILTON	ADJ	1/79	CINCINNATI-CALIFORNIA	
CHILLICOTHE	ROSS	ADJ	12/69	CHILLICOTHE	
CHRISTIANBURG	CHAMPAIGN	NATL		CHRISTIANBURG	
CINCINNATI	HAMILTON	ADJ	1/79	CINCINNATI-CALIFORNIA	
CIRCLEVILLE	PICKAWAY	ADJ	11/72	CIRCLEVILLE	
CLARKSBURG	ROSS	NATL		CLARKSBURG	
CLAYTON	MONTGOMERY	ADJ	3/77	DAYTON-MIAMI	
CLEVELAND	CUYAHOGA	ADJ	7/56	CLEVELAND-BALDWIN	
CLEVELAND HEIGHTS	CUYAHOGA	CONS		CLEVELAND HEIGHTS	CLEVELAND-BALDWIN
CLIFDEN	BELMONT	ADJ	2/78	BRIDGEPORT	
CLYDE	SANDUSKY	ADJ	12/73	CLYDE	
COLDWATER	MERCER	NATL		COLDWATER	
COLUMBIANA	COLUMBIANA	ADJ	12/73	COLUMBIANA	
COLUMBUS	FRANKLIN	ADJ	1/73	COLUMBUS-DUBLIN ROAD	
COLUMBUS GROVE	PUTNAM	NATL		COLUMBUS GROVE	

COMMUNITIES SERVED FLUORIDATED DRINKING WATER,
BY COUNTY AND WATER SYSTEM WITHIN STATE (AS OF 12/31/92)

OHIO

COMMUNITY	COUNTY	STATUS	FLUOR START DATE	SYSTEM SUPPLYING FLUORIDATED WATER	SOURCE SYSTEM
CONNEAUT	ASHTABULA	ADJ	11/76	CONNEAUT	
CONTINENTAL	PUTNAM	NATL		CONTINENTAL	
CONVOY	VAN WERT	NATL		CONVOY	
COOLVILLE	ATHENS	CONS		COOLVILLE	TUPPER PLAINS-CHESTER WD
CORNING	PERRY	CONS		CORNING	OHIO DNR-BURR OAK
CORTLAND	TRUMBULL	ADJ	5/83	CORTLAND	
COSHOCTON	COSHOCTON	ADJ	10/74	COSHOCTON	
CRIDERSVILLE	AUGLAIZE	NATL		CRIDERSVILLE	
CROOKSVILLE	PERRY	ADJ	6/85	CROOKSVILLE	
CUYAHOGA FALLS	SUMMITT	ADJ	1/84	CUYAHOGA FALLS	
CUYAHOGA HEIGHTS	CUYAHOGA	ADJ	7/56	CLEVELAND-BALDWIN	
DAYTON	MONTGOMERY	ADJ	3/77	DAYTON-MIAMI	
DE GRAFF	LOGAN	NATL		DEGRAFF	
DEER PARK	HAMILTON	ADJ	1/79	CINCINNATI-CALIFORNIA	
DEFIANCE	DEFIANCE	ADJ	4/64	DEFIANCE	
DELPHOS	ALLEN	NATL		DELPHOS	
DESHLER	HENRY	NATL		DESHLER	
DUBLIN	FRANKLIN	ADJ	1/73	COLUMBUS-DUBLIN ROAD	
DUNKIRK	HARDIN	NATL		DUNKIRK	
EAST CANTON	STARK	CONS		EAST CANTON	CANTON NE
EAST CLEVELAND	CUYAHOGA	CONS		EAST CLEVELAND	CLEVELAND-BALDWIN
EAST LIVERPOOL	COLUMBIANA	ADJ	12/81	EAST LIVERPOOL	
EAST PALESTINE	COLUMBIANA	ADJ	8/72	EAST PALESTINE	
EATON	PREBLE	NATL		EATON BLACK WTP	
EDON	WILLIAMS	NATL		EDON	

COMMUNITIES SERVED FLUORIDATED DRINKING WATER,
BY COUNTY AND WATER SYSTEM WITHIN STATE (AS OF 12/31/92)

OHIO

COMMUNITY	COUNTY	STATUS	FLUOR START DATE	SYSTEM SUPPLYING FLUORIDATED WATER	SOURCE SYSTEM
ELDORADO	PREBLE	NATL		ELDORADO	
ELIDA	ALLEN	CONS		ELIDA	LIMA
ELMORE	OTTAWA	NATL		ELMORE	
ELMWOOD PLACE	HAMILTON	ADJ	1/79	CINCINNATI-CALIFORNIA	
ELYRIA	LORAIN	ADJ	5/54	ELYRIA	
EMPIRE	JEFFERSON	CONS		JEFFERSON CO SD M	STEUBENVILLE
ENGLEWOOD	MONTGOMERY	ADJ	1/73	ENGLEWOOD	
ENON	CLARK	ADJ	10/84	ENON	
EUCLID	CUYAHOGA	ADJ	7/56	CLEVELAND-BALDWIN	
EVENDALE	HAMILTON	ADJ	1/79	CINCINNATI-CALIFORNIA	
FAIRFAX	HAMILTON	ADJ	1/79	CINCINNATI-CALIFORNIA	
FAIRFIELD (PART)	BUTLER	ADJ	10/84	FAIRFIELD CO WATER DIST	
FAIRFIELD (PART)	BUTLER	ADJ	10/70	FAIRFIELD-LIME SODA PLANT	
FAIRPORT HARBOR	LAKE	ADJ	10/64	FAIRPORT HARBOR	
FAIRVIEW PARK	CUYAHOGA	ADJ	7/56	CLEVELAND-BALDWIN	
FARMERSVILLE	MONTGOMERY	NATL		FARMERSVILLE	
FAYETTE	FULTON	ADJ	1/83	FAYETTE	
FINDLAY	HANCOCK	ADJ	4/57	FINDLAY	
FLETCHER	MIAMI	NATL		FLETCHER	
FLORIDA	HENRY	CONS		FLORIDA	NAPOLEON
FOREST PARK	HAMILTON	ADJ	1/79	CINCINNATI-CALIFORNIA	
FORT LARAMIE	SHELBY	NATL		FORT LARAMIE	
FORT RECOVERY	MERCER	NATL		FORT RECOVERY	
FOSTORIA	SENECA	ADJ	2/74	FOSTORIA	
FRANKLIN	WARREN	ADJ	6/72	FRANKLIN	

COMMUNITIES SERVED FLUORIDATED DRINKING WATER,
BY COUNTY AND WATER SYSTEM WITHIN STATE (AS OF 12/31/92)

OHIO

COMMUNITY	COUNTY	STATUS	FLUOR START DATE	SYSTEM SUPPLYING FLUORIDATED WATER	SOURCE SYSTEM
FRANKLIN FURNACE	SCIOTO	CONS		SCIOTO WATER-FRANKLIN FURNACE	PORTSMOUTH
FREMONT	SANDUSKY	ADJ	6/71	FREMONT	
FULTONHAM VILLAGE	MUSKINGHAM	ADJ	10/83	MAYSVILLE REG WATER	
GAHANNA	FRANKLIN	CONS		GAHANNA	COLUMBUS-HAP CREMEAN
GALLIPOLIS	GALLIA	ADJ	11/65	GALLIPOLIS	
GARFIELD HEIGHTS	CUYAHOGA	ADJ	7/56	CLEVELAND-BALDWIN	
GATES MILLS	CUYAHOGA	ADJ	7/56	CLEVELAND-BALDWIN	
GENEVA	ASHTABULA	ADJ	5/72	OHIO WATER SERV-LEE DIST	
GENOA	OTTAWA	CONS		GENOA MWS	OREGON
GEORGETOWN	BROWN	CONS		GEORGETOWN	BROWN CO RURAL WATER ASSOC.
GETTYSBURG	DARKE	NATL		GETTYSBURG	
GIBSONBURG	SANDUSKY	NATL		GIBSONBURG	
GIRARD	TRUMBULL	CONS		GIRARD	YOUNGSTOWN
GLANDORF	PUTNAM	CONS		GLANDORF	OTTAWA
GLENDALE	HAMILTON	ADJ	12/52	GLENDALE	
GLENWILLOW	CUYAHOGA	ADJ	7/56	CLEVELAND-BALDWIN	
GLOUSTER	ATHENS	CONS		GLOUSTER	OHIO DNR-BURR OAK
GOLF MANOR	HAMILTON	ADJ	1/79	CINCINNATI-CALIFORNIA	
GRAFTON	LORAIN	ADJ	3/82	GRAFTON	
GRAND RAPIDS	LUCAS	ADJ	11/82	GRAND RAPIDS	
GRANDVIEW HEIGHTS	FRANKLIN	ADJ	1/73	COLUMBUS-DUBLIN ROAD	
GRANVILLE	LICKING	ADJ	12/71	GRANVILLE	
GRATIS	PREBLE	NATL		GRATIS	
GREEN MEADOWS (PART)	CLARK	CONS		CLARK CO GREEN MEADOWS #1	ENON
GREEN MEADOWS (PART)	CLARK	CONS		CLARK CO GREEN MEADOWS #2	ENON

COMMUNITIES SERVED FLUORIDATED DRINKING WATER,
BY COUNTY AND WATER SYSTEM WITHIN STATE (AS OF 12/31/92)

OHIO

COMMUNITY	COUNTY	STATUS	FLUOR START DATE	SYSTEM SUPPLYING FLUORIDATED WATER	SOURCE SYSTEM
GREEN SPRINGS	SENECA	NATL		GREEN SPRINGS	
GREENHILLS	HAMILTON	ADJ	1/79	CINCINNATI-CALIFORNIA	
GROVE CITY	FRANKLIN	ADJ	1/73	COLUMBUS-DUBLIN ROAD	
GROVEPORT	FRANKLIN	ADJ	1/73	COLUMBUS-DUBLIN ROAD	
HAMDEN	VINTON	CONS		HAMDEN	WELLSTON
HAMILTON (PART)	BUTLER	ADJ	12/53	HAMILTON-NORTH PLANT	
HAMILTON (PART)	BUTLER	ADJ	12/53	HAMILTON-SOUTH PLANT	
HAMLER	HENRY	NATL		HAMLER	
HAMMERSVILLE	BROWN	CONS		HAMMERSVILLE	
HANGING ROCK VILLAGE	LAWRENCE	ADJ	4/53	IRONTON	
HARRISON	HAMILTON	ADJ	9/84	HARRISON	
HARRISVILLE VILLAGE	HARRISON	CONS		TRI-COUNTY WTR AUTH	MARTINS FERRY
HEATH	LICKING	ADJ	2/71	HEATH	
HEBRON	LICKING	ADJ	12/82	HEBRON	
HEMLOCK VILLAGE	PERRY	CONS		SO PERRY CO-HEMLOCK	OHIO DNR-BURR OAK
HICKSVILLE	DEFIANCE	NATL		HICKSVILLE	
HIGHLAND HEIGHTS	CUYAHOGA	ADJ	7/56	CLEVELAND-BALDWIN	
HILLIARD	FRANKLIN	ADJ	1/73	COLUMBUS-DUBLIN ROAD	
HILLSBORO	HIGHLAND	ADJ	6/74	HILLSBORO	
HOLGATE	HENRY	NATL		HOLGATE	
HOLLAND	LUCAS	ADJ	4/55	TOLEDO	
HUBBARD	TRUMBULL	ADJ	1/70	HUBBARD	
HUBER HEIGHTS	MONTGOMERY	ADJ	3/74	OHIO SUBURBAN-HUBER HEIGHTS	
HUBER RIDGE	FRANKLIN	ADJ	10/71	OHIO UTILS-HUBER RIDGE	
HUDSON	SUMMIT	ADJ	11/69	HUDSON	

COMMUNITIES SERVED FLUORIDATED DRINKING WATER,
BY COUNTY AND WATER SYSTEM WITHIN STATE (AS OF 12/31/92)

OHIO

COMMUNITY	COUNTY	STATUS	FLUOR START DATE	SYSTEM SUPPLYING FLUORIDATED WATER	SOURCE SYSTEM
HUDSON	SUMMIT	CONS		SUMMIT CO-HUDSON TWP	AKRON
HUNTING VALLEY	CUYAHOGA	ADJ	7/56	CLEVELAND-BALDWIN	
HURON	ERIE	ADJ	7/56	HURON	
INDEPENDENCE	CUYAHOGA	ADJ	7/56	CLEVELAND-BALDWIN	
IRONTON	LAWRENCE	ADJ	4/53	IRONTON	
JACKSON	JACKSON	ADJ	12/57	JACKSON	
JACKSONVILLE	ATHENS	CONS		JACKSONVILLE	OHIO DNR-BURR OAK
JAMESTOWN	GREENE	NATL		JAMESTOWN	
JEFFERSONVILLE	FAYETTE	NATL		JEFFERSONVILLE	
JERUSALEM VILLAGE	MONROE	CONS		SWITZERLAND OF OHIO WD	BARNESVILLE
JUNCTION CITY	PERRY	ADJ	6/76	JUNCTION CITY	
KALIDA	PUTNAM	NATL		KALIDA	
KENT	PORTAGE	ADJ	9/71	KENT	
KENTON	HARDIN	NATL		KENTON	
KETTLERSVILLE	SHELBY	NATL		KETTLERSVILLE WELL ASSOC	
KINGSTON	ROSS	NATL		KINGSTON	
LA RUE	MARION	NATL		LA RUE	
LAGRANGE	LORAIN	ADJ	9/81	LAGRANGE	
LAKE DARBY	FRANKLIN	NATL		OHIO UTILS-LAKE DARBY	
LAKEVIEW	LOGAN	NATL		LAKEVIEW	
LAKWOOD	CUYAHOGA	CONS		LAKWOOD	CLEVELAND-BALDWIN
LAURA	MIAMI	NATL		LAURA	
LAWRENCEVILLE	CLARK	NATL		LAWRENCEVILLE	
LEESBURG	HIGHLAND	NATL		LEESBURG	
LEIPSIC	PUTNAM	NATL		LEIPSIC	

COMMUNITIES SERVED FLUORIDATED DRINKING WATER,
BY COUNTY AND WATER SYSTEM WITHIN STATE (AS OF 12/31/92)

OHIO

COMMUNITY	COUNTY	STATUS	FLUOR START DATE	SYSTEM SUPPLYING FLUORIDATED WATER	SOURCE SYSTEM
LEWISVILLE	MONROE	CONS		MONROE WATER DIST-WEST	WOODSFIELD
LIBERTY CENTER	HENRY	CONS		LIBERTY CENTER	NAPOLEON
LIMA	ALLEN	ADJ	6/71	LIMA	
LINCOLN HEIGHTS	HAMILTON	ADJ	1/79	CINCINNATI-CALIFORNIA	
LINDSEY	SANDUSKY	NATL		LINDSEY	
LINNDALE	CUYAHOGA	ADJ	7/56	CLEVELAND-BALDWIN	
LODI	MEDINA	ADJ	7/81	LODI	
LOGAN	HOCKING	ADJ	6/63	LOGAN	
LONDON	MADISON	NATL		LONDON	
LORAIN	LORAIN	ADJ	11/55	LORAIN	
LORDSTOWN	TRUMBULL	CONS		LORDSTOWN	NILES
LORE CITY VILLAGE	GUERNSEY	CONS		GUERNSEY CO SAN DIST 6	CAMBRIDGE
LOUISVILLE	STARK	ADJ	9/77	LOUISVILLE	
LOVELAND	CLERMONT	ADJ	1/78	LOVELAND	
LYNCHBURG	HIGHLAND	ADJ	9/71	HIGHLAND CO WATER CO	
LYNDHURST	CUYAHOGA	ADJ	7/56	CLEVELAND-BALDWIN	
LYONS	FULTON	CONS		LYONS	WAUSEON
MACEDONIA	SUMMIT	ADJ	7/56	CLEVELAND-BALDWIN	
MADERIA	HAMILTON	ADJ	1/79	CINCINNATI-CALIFORNIA	
MAPLE HEIGHTS	CUYAHOGA	ADJ	7/56	CLEVELAND-BALDWIN	
MARBLE CLIFF	FRANKLIN	ADJ	1/73	COLUMBUS-DUBLIN ROAD	
MARIEMONT	HAMILTON	ADJ	1/79	CINCINNATI-CALIFORNIA	
MARIETTA	WASHINGTON	ADJ	8/62	MARIETTA	
MARION	MARION	ADJ	11/71	OHIO-AMER, MARION	
MARTINS FERRY	BELMONT	ADJ	8/52	MARTINS FERRY	

COMMUNITIES SERVED FLUORIDATED DRINKING WATER,
BY COUNTY AND WATER SYSTEM WITHIN STATE (AS OF 12/31/92)

OHIO

COMMUNITY	COUNTY	STATUS	FLUOR START DATE	SYSTEM SUPPLYING FLUORIDATED WATER	SOURCE SYSTEM
MARYSVILLE	UNION	ADJ	3/74	OHIO WTR SERV-MARYSVILLE	
MASON	WARREN	ADJ	8/80	MASON	
MASSILLON	STARK	ADJ	7/71	OHIO WTR SERV-MASSILLON	
MASURY	TRUMBULL	CONS		MASURY WATER COMPANY	SHENANGO VALLEY WATER CO
MAUMEE	LUCAS	CONS		MAUMEE	TOLEDO
MAYFIELD HEIGHTS	CUYAHOGA	ADJ	7/56	CLEVELAND-BALDWIN	
MAYFIELD VILLAGE	CUYAHOGA	ADJ	7/56	CLEVELAND-BALDWIN	
MCDONALD	TRUMBULL	CONS		MCDONALD	MAHONING VALLEY SAN DIST
MCGUFFY	HARDIN	NATL		MCGUFFEY	
MEDINA	MEDINA	ADJ	12/53	MEDINA	
MENDON	MERCER	NATL		MENDON	
MENTOR	LAKE	ADJ	3/68	OHIO WTR SERV-MENTOR DISTRICT	
MIAMISBURG	MONTGOMERY	ADJ	2/72	MIAMISBURG	
MIDDLE POINT	VAN WERT	NATL		MIDDLE POINT	
MIDDLEBURG HEIGHTS	CUYAHOGA	ADJ	7/56	CLEVELAND-BALDWIN	
MIDDLEFIELD	GEAUGA	ADJ	9/81	MIDDLEFIELD	
MILFORD	CLERMONT	ADJ	9/82	MILFORD	
MILFORD CENTER	UNION	NATL		MILFORD CENTER	
MILLERSPORT	FAIRFIELD	NATL		MILLERSPORT	
MINERVA PARK	FRANKLIN	ADJ	1/73	COLUMBUS-DUBLIN ROAD	
MINGO JUNCTION	JEFFERSON	ADJ	9/77	MINGO JUNCTION	
MINSTER	AUGLAIZE	NATL		MINSTER	
MONTGOMERY	HAMILTON	ADJ	1/79	CINCINNATI-CALIFORNIA	
MORAINÉ	MONTGOMERY	CONS		MONTGOMERY CO-WATER SYSTEM #1DAYTON-OTTAWA	
MORELAND HILLS	CUYAHOGA	ADJ	7/56	CLEVELAND-BALDWIN	

COMMUNITIES SERVED FLUORIDATED DRINKING WATER,
BY COUNTY AND WATER SYSTEM WITHIN STATE (AS OF 12/31/92)

OHIO

COMMUNITY	COUNTY	STATUS	FLUOR START DATE	SYSTEM SUPPLYING FLUORIDATED WATER	SOURCE SYSTEM
MORRISTOWN	BELMONT	CONS		MORRISTOWN	BELMONT CO SAN DIST 3
MOUNT BLANCHARD	HANCOCK	NATL		MOUNT BLANCHARD	
MOUNT GILEAD	MORROW	NATL		MOUNT GILEAD	
MOUNT HEALTHY	HAMILTON	ADJ	1/79	CINCINNATI-CALIFORNIA	
MOUNT ORAB	BROWN	ADJ	9/81	MOUNT ORAB	
MOUNT STERLING	MADISON	NATL		MOUNT STERLING	
MOUNT VICTORY	HARDIN	NATL		MOUNT VICTORY	
MUNROE FALLS	SUMMIT	CONS		MUNROE FALLS	CUYAHOGA FALLS
MURRAY CITY	HOCKING	CONS		MURRAY CITY	OHIO DNR-BURR OAK
NAPOLEON	HENRY	ADJ	9/71	NAPOLEON	
NELSONVILLE	ATHENS	ADJ	2/72	NELSONVILLE	
NEVADA	WYANDOT	NATL		NEVADA	
NEW ALEXANDRIA	JEFFERSON	CONS		JEFFERSON CO SD M	STUEBENVILLE
NEW ATHENS	HARRISON	CONS		NEW ATHENS	BELMONT CO SAN DIST 3
NEW BOSTON	SCIOTO	ADJ	1/53	PORTSMOUTH	
NEW BREMEN	AUGLAIZE	NATL		NEW BREMEN	
NEW CONCORD	MUSKINGUM	ADJ	3/75	NEW CONCORD	
NEW HOLLAND	PICKAWAY	NATL		NEW HOLLAND	
NEW LEBANON	MONTGOMERY	NATL		NEW LEBANON	
NEW LEXINGTON	PERRY	ADJ	6/75	NEW LEXINGTON	
NEW STRAITSVILLE (PART)	PERRY	CONS		NEW STRAITSVILLE SYSTEM #1	OHIO DNR-BURR OAK
NEW STRAITSVILLE (PART)	PERRY	CONS		NEW STRAITSVILLE SYSTEM #2	OHIO DNR-BURR OAK
NEW VIENNA	CLINTON	NATL		NEW VIENNA	
NEWARK	LICKING	ADJ	5/57	NEWARK	
NEWBURGH HEIGHTS	CUYAHOGA	ADJ	7/56	CLEVELAND-BALDWIN	

COMMUNITIES SERVED FLUORIDATED DRINKING WATER,
BY COUNTY AND WATER SYSTEM WITHIN STATE (AS OF 12/31/92)

OHIO

COMMUNITY	COUNTY	STATUS	FLUOR START DATE	SYSTEM SUPPLYING FLUORIDATED WATER	SOURCE SYSTEM
NEWCOMERSTOWN	TUSCARAWAS	ADJ	3/83	NEWCOMERSTOWN	
NEWTON FALLS	TRUMBULL	ADJ	1/74	NEWTON FALLS	
NEWTOWN	HAMILTON	ADJ	1/79	CINCINNATI-CALIFORNIA	
NEY	DEFIANCE	NATL		NEY	
NILES	TRUMBULL	CONS		NILES	MAHONING VALLEY SAN DIST
NORTH BALTIMORE	LUCAS	ADJ	2/85	NORTH BALTIMORE	
NORTH CANTON	STARK	ADJ	11/74	NORTH CANTON	
NORTH COLLEGE HILL	HAMILTON	ADJ	1/79	CINCINNATI-CALIFORNIA	
NORTH HAMPTON	CLARK	NATL		NORTH HAMPTON	
NORTH LEWISBURG	CHAMPAIGN	NATL		NORTH LEWISBURG	
NORTH OL MSTED	CUYAHOGA	ADJ	7/56	CLEVELAND-BALDWIN	
NORTH RANDALL	CUYAHOGA	ADJ	7/56	CLEVELAND-BALDWIN	
NORTH RIDGEVILLE	LORAIN	CONS		NORTH RIDGEVILLE	ELYRIA
NORTH ROYALTON	CUYAHOGA	ADJ	7/56	CLEVELAND-BALDWIN	
NORTHFIELD	SUMMIT	ADJ	7/56	CLEVELAND-BALDWIN	
NORTHRIDGE	CLARK	ADJ	2/79	CLARK CO NORTHRIDGE SWD 1	
NORTHRIDGE	MONTGOMERY	CONS		MONTGOMERY CO-WATER SYSTEM #2DAYTON-MIAMI	
NORWALK	HURON	ADJ	11/71	NORWALK	
NORWICH	MUSKINGUM	ADJ	11/82	EAST MUSKINGUM WA	
NORWOOD	HAMILTON	CONS		NORWOOD	CINCINNATI-BOLTON
OAK HARBOR	OTTAWA	CONS		OAK HARBOR	PORT CLINTON
OAK HILL	JACKSON	ADJ	3/75	OAK HILL	
OAKWOOD	CUYAHOGA	ADJ	7/56	CLEVELAND-BALDWIN	
OAKWOOD	PAULDING	NATL		OAKWOOD	
OBERLIN	LORAIN	ADJ	3/54	OBERLIN	

COMMUNITIES SERVED FLUORIDATED DRINKING WATER,
BY COUNTY AND WATER SYSTEM WITHIN STATE (AS OF 12/31/92)

OHIO

COMMUNITY	COUNTY	STATUS	FLUOR START DATE	SYSTEM SUPPLYING FLUORIDATED WATER	SOURCE SYSTEM
OHIO CITY	VAN WERT	NATL		OHIO CITY	
OLMSTED FALLS	CUYAHOGA	ADJ	7/56	CLEVELAND-BALDWIN	
ONTARIO	RICHLAND	ADJ	9/85	ONTARIO	
ORANGE VILLAGE	CUYAHOGA	ADJ	7/56	CLEVELAND-BALDWIN	
OREGON	LUCAS	ADJ	12/55	OREGON	
ORVILLE	WAYNE	ADJ	4/58	ORRVILLE	
OTTAWA	PUTNAM	ADJ	12/85	OTTAWA	
OTTAWA HILLS	LUCAS	ADJ	4/55	TOLEDO	
OTTOVILLE	PUTNAM	NATL		OTTOVILLE	
OTWAY VILLAGE	SCIOTO	CONS		NORTHWEST WATER SYSTEM	SCIOTO CO REG AUTH
PAINESVILLE	LAKE	ADJ	9/70	PAINESVILLE	
PANDORA	PUTNAM	NATL		PANDORA	
PARK LAYNE	CLARK	ADJ	10/82	CLARK CO-PARK LAYNE	
PARMA	CUYAHOGA	ADJ	7/56	CLEVELAND-BALDWIN	
PARMA HEIGHTS	CUYAHOGA	ADJ	7/56	CLEVELAND-BALDWIN	
PATASKALA	LICKING	NATL		PATASKALA	
PAYNE	PAULDING	NATL		PAYNE	
PEEBLES	ADAMS	CONS		PEEBLES	ADAMS CO WATER COMPANY
PEPPER PIKE	CUYAHOGA	ADJ	7/56	CLEVELAND-BALDWIN	
PERRY	LAKE	CONS		OHIO WTR SERV-PERRY	LAKE CO E WATER SUB DIST
PERRYSBURG	WOOD	CONS		PERRYSBURG	TOLEDO
PETTISVILLE WATER WORKS	FULTON	NATL		PETTISVILLE WATER WORKS	
PICKERINGTON	FAIRFIELD	ADJ	7/81	PICKERINGTON	
PIONEER	WILLIAMS	NATL		PIONEER	
PIQUA	MIAMI	ADJ	6/77	PIQUA	

COMMUNITIES SERVED FLUORIDATED DRINKING WATER,
BY COUNTY AND WATER SYSTEM WITHIN STATE (AS OF 12/31/92)

OHIO

COMMUNITY	COUNTY	STATUS	FLUOR START DATE	SYSTEM SUPPLYING FLUORIDATED WATER	SOURCE SYSTEM
PLAIN CITY	MADISON	NATL		PLAIN CITY	
PLYMOUTH	RICHLAND	CONS		PLYMOUTH	WILLARD
PORT CLINTON	OTTAWA	ADJ	1/85	PORT CLINTON	
PORTSMOUTH	SCIOTO	ADJ	1/53	PORTSMOUTH	
POWHATAN POINT	BELMONT	ADJ	5/84	POWHATAN POINT	
RARDEN VILLAGE	SCIOTO	CONS		NORTHWEST WATER SYSTEM	SCIOTO CO REG AUTH
RAVENNA	PORTAGE	ADJ	12/72	RAVENNA	
RAWSON	HANCOCK	NATL		RAWSON	
READING	HAMILTON	ADJ	9/78	READING	
RENDVILLE	PERRY	CONS		CORNING	OHIO DNR-BURR OAK
RENDVILLE	PERRY	CONS		SO PERRY CO-RENDVILLE	OHIO DNR-BURR OAK
REYNOLDSBURG	FRANKLIN	CONS		REYNOLDSBURG	COLUMBUS-HAP CREMEAN
RICHMOND HEIGHTS	CUYAHOGA	ADJ	7/56	CLEVELAND-BALDWIN	
RIO GRANDE	GALLIA	ADJ	4/75	RIO GRANDE	
RITTMAN	WAYNE	ADJ	12/79	RITTMAN	
ROCKFORD	MERCER	NATL		ROCKFORD	
ROCKY RIVER	CUYAHOGA	ADJ	7/56	CLEVELAND-BALDWIN	
ROME VILLAGE	ADAMS	ADJ	10/70	ADAMS CO WATER COMPANY	
ROSSFORD	WOOD	ADJ	4/55	TOLEDO	
RUSHSYLVANIA	LOGAN	NATL		RUSHSYLVANIA	
SABINA	CLINTON	NATL		SABINA	
SAINT CLAIRSVILLE	BELMONT	ADJ	11/69	SAINT CLAIRSVILLE	
SAINT HENRY	MERCER	NATL		SAINT HENRY	
SAINT PARIS	CHAMPAIGN	NATL		SAINT PARIS	
SALEM	COLUMBIANA	ADJ	12/57	SALEM	

COMMUNITIES SERVED FLUORIDATED DRINKING WATER,
BY COUNTY AND WATER SYSTEM WITHIN STATE (AS OF 12/31/92)

OHIO

COMMUNITY	COUNTY	STATUS	FLUOR START DATE	SYSTEM SUPPLYING FLUORIDATED WATER	SOURCE SYSTEM
SANDUSKY	ERIE	ADJ	3/71	SANDUSKY	
SEAMAN	ADAMS	CONS		SEAMAN	ADAMS CO WATER COMPANY
SEBRING	MAHONING	ADJ	8/76	SEBRING	
SENECAVILLE	GUERNSEY	CONS		GUERNSEY CO SAN DIST 6	CAMBRIDGE
SEVEN HILLS	CUYAHOGA	ADJ	7/56	CLEVELAND-BALDWIN	
SHADYSIDE	BELMONT	ADJ	11/71	SHADYSIDE	
SHAKER HEIGHTS	CUYAHOGA	ADJ	7/56	CLEVELAND-BALDWIN	
SHARONVILLE	HAMILTON	ADJ	1/79	CINCINNATI-CALIFORNIA	
SHAWNEE	PERRY	CONS		SHAWNEE	OHIO DNR-BURR OAK
SHEFFIELD	LORAIN	CONS		SHEFFIELD	AVON LAKE
SHEFFIELD LAKE	LORAIN	ADJ	11/55	LORAIN	
SHEFFIELD LAKE	LORAIN	CONS		SHEFFIELD LAKE	AVON LAKE
SHELBY	RICHLAND	ADJ	2/77	SHELBY	
SHERWOOD	DEFIANCE	NATL		SHERWOOD	
SIDNEY	SHELBY	ADJ	3/71	SIDNEY	
SILVER LAKE	SUMMIT	CONS		SILVER LAKE	CUYAHOGA FALLS
SILVERTON	HAMILTON	ADJ	1/79	CINCINNATI-CALIFORNIA	
SOLOM	CUYAHOGA	ADJ	7/56	CLEVELAND-BALDWIN	
SOMERSET	PERRY	ADJ	5/83	SOMERSET	
SOUTH CHARLESTOWN	CLARK	NATL		SOUTH CHARLESTOWN	
SOUTH EUCLID	CUYAHOGA	ADJ	7/56	CLEVELAND-BALDWIN	
SOUTH VIENNA	CLARK	NATL		SOUTH VIENNA	
SOUTH WEBSTER	SCIOTO	ADJ	8/72	SCIOTO CO REG AUTH	
SPENCERVILLE	ALLEN	NATL		SPENCERVILLE	
SPRINGDALE	HAMILTON	ADJ	1/79	CINCINNATI-CALIFORNIA	

COMMUNITIES SERVED FLUORIDATED DRINKING WATER,
BY COUNTY AND WATER SYSTEM WITHIN STATE (AS OF 12/31/92)

OHIO

COMMUNITY	COUNTY	STATUS	FLUOR START DATE	SYSTEM SUPPLYING FLUORIDATED WATER	SOURCE SYSTEM
ST. BERNARD	HAMILTON	ADJ	1/79	CINCINNATI-CALIFORNIA	
STAFFORD	MONROE	CONS		MONROE WATER DIST-WEST	WOODSFIELD
STEUBENVILLE	JEFFERSON	ADJ	3/69	STEUBENVILLE	
STOW	SUMMIT	CONS		SUMMIT CO-STOW SERV AREA	AKRON
STREETSBORO	PORTAGE	ADJ	8/76	PORTAGE CO SHALERSVILLE	
STREETSBORO	PORTAGE	CONS		STREETSBORO	PORTAGE CO SHALERSVILLE
STRONGSVILLE	CUYAHOGA	ADJ	7/56	CLEVELAND-BALDWIN	
STRUTHERS	MAHONING	ADJ	9/71	OHIO WTR SERV-STRUTHERS	
STRYKER	WILLIAMS	NATL		STRYKER	
SUNBURY	DELAWARE	ADJ	12/68	SUNBURY	
SYCAMORE	WYANDOT	NATL		SYCAMORE	
SYLVANIA	LUCAS	CONS		SYLVANIA	TOLEDO
TALLMADGE	SUMMIT	CONS		TALLMADGE	AKRON
TERRACE PARK	HAMILTON	ADJ	1/79	CINCINNATI-CALIFORNIA	
THURSTON	FAIRFIELD	CONS		THURSTON	BALTIMORE
TIFFIN	SENECA	ADJ	11/66	OHIO-AMER, TIFFIN	
TOLEDO	LUCAS	ADJ	4/55	TOLEDO	
TONTOGANY	WOOD	CONS		TONTOGANY	BOWLING GREEN
TORONTO	JEFFERSON	ADJ	1/71	TORONTO	
TRENTON	BUTLER	ADJ	7/72	TRENTON	
TRIMBLE	ATHENS	CONS		TRIMBLE	OHIO DNR-BURR OAK
TROTWOOD	MONTGOMERY	CONS		TROTWOOD	DAYTON-OTTAWA
TWINSBURG	SUMMIT	ADJ	7/56	CLEVELAND-BALDWIN	
UNION	MONTGOMERY	ADJ	9/85	UNION	
UNION CITY	DARKE	NATL		UNION CITY	

COMMUNITIES SERVED FLUORIDATED DRINKING WATER,
BY COUNTY AND WATER SYSTEM WITHIN STATE (AS OF 12/31/92)

OHIO

COMMUNITY	COUNTY	STATUS	FLUOR START DATE	SYSTEM SUPPLYING FLUORIDATED WATER	SOURCE SYSTEM
UNIVERSITY HEIGHTS	CUYAHOGA	ADJ	7/56	CLEVELAND-BALDWIN	
UPPER ARLINGTON	FRANKLIN	ADJ	1/73	COLUMBUS-DUBLIN ROAD	
UPPER SANDUSKY	WYANDOT	ADJ	6/63	UPPER SANDUSKY	
URBANCREST	FRANKLIN	ADJ	1/73	COLUMBUS-DUBLIN ROAD	
VALLEY VIEW	CUYAHOGA	ADJ	7/56	CLEVELAND-BALDWIN	
VAN WERT	VAN WERT	ADJ	8/72	VAN WERT	
VANDALIA	MONTGOMERY	CONS		VANDALIA	DAYTON-MIAMI
VERMILLION	ERIE	ADJ	4/59	VERMILLION	
VERONA	PREBLE	NATL		VERONA	
VINTON	GALLIA	CONS		VINTON	GALLIA CO RURAL WATER
WADSWORTH	MEDINA	ADJ	12/64	WADSWORTH	
WAKEMAN	HURON	ADJ	9/85	WAKEMAN	
WALBRIDGE	WOOD	ADJ	4/55	TOLEDO	
WALTON HILLS	CUYAHOGA	ADJ	7/56	CLEVELAND-BALDWIN	
WAPAKONETA	AUGLAIZE	NATL		WAPAKONETA	
WARREN	TRUMBULL	ADJ	11/70	WARREN	
WARRENVILLE HEIGHTS	CUYAHOGA	ADJ	7/56	CLEVELAND-BALDWIN	
WASHINGTONVILLE	COLUMBIANA/MAHONING	NATL		WASHINGTONVILLE	
WATERVILLE	LUCAS	ADJ	6/62	WATERVILLE	
WAUSEON	FULTON	ADJ	10/80	WAUSEON	
WAVERLY CITY	PIKE	ADJ	12/71	WAVERLY	
WAYNE	WOOD	NATL		WAYNE	
WAYNESFIELD	AUGLAIZE	NATL		WAYNESFIELD	
WELLINGTON	LORAIN	ADJ	8/68	WELLINGTON	
WELLSTON	JACKSON	ADJ	5/61	WELLSTON	

COMMUNITIES SERVED FLUORIDATED DRINKING WATER,
BY COUNTY AND WATER SYSTEM WITHIN STATE (AS OF 12/31/92)

OHIO

COMMUNITY	COUNTY	STATUS	FLUOR START DATE	SYSTEM SUPPLYING FLUORIDATED WATER	SOURCE SYSTEM
WELLSVILLE	COLUMBIANA	ADJ	12/84	WELLSVILLE	
WEST ALEXANDRIA	PREBLE	NATL		WEST ALEXANDRIA	
WEST CARROLLTON	MONTGOMERY	ADJ	/73	WEST CARROLLTON	
WEST MANCHESTER	PREBLE	NATL		WEST MANCHESTER	
WEST MANSFIELD	LOGAN	NATL		WEST MANSFIELD	
WEST MILTON	MIAMI	ADJ	8/81	WEST MILTON	
WEST UNION	ADAMS	CONS		WEST UNION	ADAMS CO WATER COMPANY
WEST UNITY	WILLIAMS	NATL		WEST UNITY	
WESTERVILLE	FRANKLIN	ADJ	6/51	WESTERVILLE	
WESTLAKE	CUYAHOGA	ADJ	7/56	CLEVELAND-BALDWIN	
WESTON	WOOD	ADJ	8/85	WESTON	
WHEELERSBURG	SCIOTO	CONS		SCIOTO WATER-WHEELERSBURG	PORTSMOUTH
WHITEHALL	FRANKLIN	ADJ	1/73	COLUMBUS-DUBLIN ROAD	
WHITEHOUSE	LUCAS	NATL		WHITEHOUSE	
WILLARD	HURON	ADJ	7/72	WILLARD	
WILSON VILLAGE	MONROE	CONS		SWITZERLAND OF OHIO WD	BARNESVILLE
WINCHESTER	ADAMS	CONS		WINCHESTER	ADAMS CO WATER COMPANY
WINTERSVILLE	JEFFERSON	CONS		WINTERSVILLE	STEUBENVILLE
WOODLAWN	HAMILTON	ADJ	1/79	CINCINNATI-CALIFORNIA	
WOODMERE	CUYAHOGA	ADJ	7/56	CLEVELAND-BALDWIN	
WOODSFIELD	MONROE	ADJ	4/75	WOODSFIELD	
WORTHINGTON	FRANKLIN	ADJ	1/73	COLUMBUS-DUBLIN ROAD	
WYOMING	HAMILTON	ADJ	8/53	WYOMING	
YELLOW SPRINGS	GREENE	ADJ	12/59	YELLOW SPRINGS	
YOUNGSTOWN	MAHONING	CONS		YOUNGSTOWN	MAHONING VALLEY SAN DIST

COMMUNITIES SERVED FLUORIDATED DRINKING WATER,
BY COUNTY AND WATER SYSTEM WITHIN STATE (AS OF 12/31/92)

OHIO

COMMUNITY	COUNTY	STATUS	FLUOR START DATE	SYSTEM SUPPLYING FLUORIDATED WATER	SOURCE SYSTEM
ZANESVILLE	MUSKINGUM	ADJ	10/70	ZANESVILLE	

COMMUNITIES SERVED FLUORIDATED DRINKING WATER,
BY COUNTY AND WATER SYSTEM WITHIN STATE (AS OF 12/31/92)

OKLAHOMA

COMMUNITY	COUNTY	STATUS	FLUOR START DATE	SYSTEM SUPPLYING FLUORIDATED WATER	SOURCE SYSTEM
ADA	PONTOTOC	ADJ	/57	ODA	
AFTON	OTTAWA	NATL		AFTON	
ALDERSON	PITTSBURG	CONS		ALDERSON RWD 6	MC ALESTER
ALDERSON	PITTSBURG	ADJ	/81	PCWA-ADAMSON	
ALTUS	JACKSON	ADJ	10/83	ALTUS	
ANADARKO	CADDO	ADJ	7/88	ANADARKO	
ARDMORE	CARTER	ADJ	/82	ARDMORE	
ATOKA	ATOKA	ADJ	/82	ATOKA	
BARTLESVILLE	WASHINGTON	ADJ	/65	BARTLESVILLE	
BENNINGTON	BRYAN	NATL		BENNINGTON RWD	
BIXBY	TULSA / WAGONER	ADJ	11/84	BIXBY	
BLACKBURN-SKEDEE	PAWNEE	CONS		BLACKBURN-SKEDEE	TRI-COUNTY DEV. AUTH.
BLUEJACKET	CRAIG	NATL		BLUEJACKET	
BOISE CITY	CIMARRON	NATL		BOISE CITY	
BOKCHITO	BRYAN	NATL		BOKCHITO	
BOKOSHE	LE FLORE	CONS		BOKOSHE	POTEAU VALLEY IMPV AUTH
BOWLEGS (PART)	SEMINOLE	NATL		BOWLEGS LIMA WATER DISTRICT	
BOWLEGS (PART)	SEMINOLE	NATL		BOWLEGS WATER WORKS	
BROKEN BOW	MCCURTAIN	ADJ	5/87	BROKEN BOW	
CACHE (PART)	COMANCHE	NATL		CACHE	
CALUMET	CANADIAN	NATL		CALUMET	
CAMERON	LE FLORE	CONS		CAMERON PWA	POTEAU VALLEY IMPV AUTH
CARNEGIE	CADDO	ADJ	9/88	CARNEGIE	
CATOOSA	ROGERS	CONS		CATOOSA	TULSA
CHANDLER	LINCOLN	ADJ	/83	CHANDLER	

COMMUNITIES SERVED FLUORIDATED DRINKING WATER,
BY COUNTY AND WATER SYSTEM WITHIN STATE (AS OF 12/31/92)

OKLAHOMA

COMMUNITY	COUNTY	STATUS	FLUOR START DATE	SYSTEM SUPPLYING FLUORIDATED WATER	SOURCE SYSTEM
CHECOTAH	MCINTOSH	ADJ	10/85	CHECOTAH	
CHICKASHA	GRADY	ADJ	3/85	CHICKASHA	
CLAYTON	PUSHMATAHA	ADJ	0/81	CLAYTON	
CLEVELAND	PAWNEE	CONS		CLEVELAND	TRI-COUNTY DEV. AUTH.
CLINTON	CUSTER	ADJ	/82	CLINTON	
COALGATE	COAL	ADJ	/82	COALGATE	
COLLINSVILLE	ROGERS / TULSA	ADJ	/75	COLLINSVILLE	
COWLINGTON	LE FLORE	CONS		NW WATER ASSN	POTEAU VALLEY IMPV AUTH
CROWDER	PITTSBURG	ADJ	1/82	CROWDER	
CUSHING	PAYNE	ADJ	/78	CUSHING	
DEER CREEK	OKLAHOMA	NATL		DEER CREEK WATER CORP	
DEL CITY	OKLAHOMA	ADJ	/73	DEL CITY	
DEVOL	COTTON	NATL		DEVOL	
DEWEY	WASHINGTON	CONS		DEWEY	BARTLESVILLE
DRUMMOND	GARFIELD	CONS		DRUMMOND	ENID
DRUMWRIGHT	CREEK	ADJ	12/85	DRUMWRIGHT	
DURANT	BRYAN	ADJ	/58	DURANT	
EDMOND	OKLAHOMA	NATL		EDMOND	
ELK CITY	BECKHAM	ADJ	12/84	ELK CITY	
ENID (PART)	GARFIELD	ADJ	/67	ENID	
ENID (PART)	GARFIELD	ADJ	/67	ENID #2	
EUFAULA	MCINTOSH	ADJ	1/83	EUFAULA	
FAIRLAND	OTTAWA	NATL		FAIRLAND	
FAIRVIEW	MAJOR	ADJ	6/87	FAIRVIEW	
FORT GIBSON	MUSKOGEE	ADJ	/85	FORT GIBSON	

COMMUNITIES SERVED FLUORIDATED DRINKING WATER,
BY COUNTY AND WATER SYSTEM WITHIN STATE (AS OF 12/31/92)

OKLAHOMA

COMMUNITY	COUNTY	STATUS	FLUOR START DATE	SYSTEM SUPPLYING FLUORIDATED WATER	SOURCE SYSTEM
FORT SILL	COMANCHE	CONS		FORT SILL	LAWTON
FRANCIS	PONTOTOC	NATL		FRANCIS	
GERONIMO	COMANCHE	NATL		GERONIMO	
GLENCOE	PAYNE	CONS		GLENCOE	TRI-COUNTY DEV. AUTH.
GOODWELL	TEXAS	NATL		GOODWELL	
GUTHRIE	LOGAN	ADJ	/52	GUTHRIE	
GUYMAN	TEXAS	NATL		GUYMAN	
HAILEYVILLE	PITTSBURG	ADJ	/81	PCWA-ADAMSON	
HEAVENER	LE FLORE	ADJ	12/81	HEAVENER	
HOLDENVILLE	HUGHES	ADJ	10/83	HOLDENVILLE	
HOOKER	TEXAS	NATL		HOOKER	
IDABEL	MCCURTAIN	ADJ	/78	IDABEL	
INDIAHOMA	COMANCHE	NATL		INDIAHOMA	
JAY	DELAWARE	ADJ	7/88	JAY	
JENKS	TULSA	CONS		JENKS	TULSA
JET	ALFALFA	NATL		JET	
KANSAS	DELAWARE	NATL		KANSAS PWA	
KEYES	CIMARRON	NATL		KEYES	
KINGFISHER	KINGFISHER	ADJ	/55	KINGFISHER	
KINGSTON	MARSHALL	NATL		KINGSTON	
KIOWA	PITTSBURG	ADJ	/81	KIOWA	
KREBS	PITTSBURG	ADJ	/81	KREBS	
LAVERNE	HARPER	NATL		LAVERNE	
LAWTON	COMANCHE	ADJ	/71	LAWTON	
LINDSAY	GARVIN	ADJ	/85	LINDSAY	

COMMUNITIES SERVED FLUORIDATED DRINKING WATER,
BY COUNTY AND WATER SYSTEM WITHIN STATE (AS OF 12/31/92)

OKLAHOMA

COMMUNITY	COUNTY	STATUS	FLUOR START DATE	SYSTEM SUPPLYING FLUORIDATED WATER	SOURCE SYSTEM
LOCO	STEPHENS	NATL		LOCO RWD 4	
MADILL	MARSHALL	ADJ	/71	MADILL	
MANNFORD	CREEK	ADJ	/75	MANNFORD	
MAUD	SEMINOLE	NATL		MAUD	
MC ALESTER	PITTSBURG	ADJ	/62	MC ALESTER	
MC CURTAIN	LE FLORE	CONS		MC CURTAIN	POTEAU VALLEY IMPV AUTH
MEDICINE PARK (PART)	COMANCHE	CONS		MEDICINE PARK	LAWTON
MEEKER	LINCOLN	ADJ	/82	MEEKER	
MIAMI	OTTAWA	NATL		MIAMI	
MIDWEST CITY	OKLAHOMA	ADJ	/61	MIDWEST CITY	
MULDRO	SEQUORAH	ADJ	12/88	MULDRO	
MUSKOGEE	MUSKOGEE	ADJ	/73	MUSKOGEE	
NORMAN	CLEVELAND	ADJ	/66	NORMAN	
NOWATA	NOWATA	ADJ	/51	NOWATA	
OAKLAND	MARSHALL	ADJ	/71	MADILL	
OCHELATA	WASHINGTON	CONS		OCHELATA UTIL AUTH NA	BARTLESVILLE
OKEMAH	OKFUSKEE	ADJ	/66	OKEMAH	
OKLAHOMA CITY (PART)	OKLAHOMA	ADJ	/54	OKLAHOMA CITY-DRAPER	
OKLAHOMA CITY (PART)	OKLAHOMA	ADJ	/54	OKLAHOMA CITY-HEFNER	
OKLAHOMA CITY (PART)	OKLAHOMA	ADJ	/54	OKLAHOMA CITY-OVERHOLSER	
OKMULGEE	OKMULGEE	ADJ	4/89	OKMULGEE	
OPTIMA	TEXAS	NATL		OPTIMA	
OWASSO	TULSA	CONS		OWASSO	TULSA
PANAMA	LE FLORE	CONS		PANAMA	POTEAU VALLEY IMPV AUTH
PAWHUSKA	OSAGE	ADJ	/58	PAWHUSKA	

COMMUNITIES SERVED FLUORIDATED DRINKING WATER,
BY COUNTY AND WATER SYSTEM WITHIN STATE (AS OF 12/31/92)

OKLAHOMA

COMMUNITY	COUNTY	STATUS	FLUOR START DATE	SYSTEM SUPPLYING FLUORIDATED WATER	SOURCE SYSTEM
PAWNEE	PAWNEE	CONS		PAWNEE	TRI-COUNTY DEV. AUTH.
PERRY	NOBLE	ADJ	/80	PERRY	
POCOLA	LE FLORE	CONS		LE FLORE CO RWD 2	POTEAU VALLEY IMPV AUTH
PONCA CITY	KAY	ADJ	/56	PONCA CITY	
PORTER	WAGONER	CONS		PORTER PWA	MUSKOGEE
POTEAU	LE FLORE	CONS		POTEAU	POTEAU VALLEY IMPV AUTH
PRAGUE	LINCOLN	NATL		PRAGUE	
RAMONA	WASHINGTON	CONS		RAMONA	BARTLESVILLE
RATCLIFF CITY	CARTER	NATL		RATCLIFF CITY	
RINGLING	JEFFERSON	NATL		RINGLING	
ROFF CITY	PONTOTOC	NATL		ROFF CITY	
SALLISAW	SEQUOYAH	ADJ	/81	SALLISAW	
SAND SPRINGS	TULSA	ADJ	/66	SAND SPRINGS	
SAPULPA	CREEK	ADJ	/58	SAPULPA	
SHAWNEE	POTTAWATOMIE	ADJ	/69	SHAWNEE	
SKIATOOK	TULSA	CONS		SKIATOOK	TULSA
SPERRY	TULSA	CONS		SPERRY	TULSA
SPIRO (PART)	LE FLORE	CONS		SPIRO EAST RW	POTEAU VALLEY IMPV AUTH
STIGLER	HASKELL	ADJ	10/85	STIGLER	
STILLWATER	PAYNE	ADJ	/58	STILLWATER	
STILWEL	ADAIR	ADJ	3/85	STILWEL	
STROUD	LINCOLN	ADJ	1/83	STROUD	
TAFT	MUSKOGEE	CONS		TAFT	MUSKOGEE
TAHLEQUAH (PART)	CHEROKEE	ADJ	/67	TAHLEQUAH	
TALIHINA	LE FLORE	ADJ	/80	TALIHINA	

COMMUNITIES SERVED FLUORIDATED DRINKING WATER,
 BY COUNTY AND WATER SYSTEM WITHIN STATE (AS OF 12/31/92)

OKLAHOMA

COMMUNITY	COUNTY	STATUS	FLUOR START DATE	SYSTEM SUPPLYING FLUORIDATED WATER	SOURCE SYSTEM
TECUMSEH	POTTAWATOMIE	ADJ	/74	TECUMSEH	
TEXHOMA	TEXAS	NATL		TEXHOMA	
TIPTON	TILLMAN	NATL		TIPTON	
TISHOMINGO	JOHNSTON	ADJ	/79	TISHOMINGO	
TULSA	TULSA	ADJ	/53	TULSA	
TURLEY	TULSA	CONS		TURLEY	TULSA
WAYNOKA	WOODS	ADJ	/80	WAYNOKA	
WELLSTON	LINCOLN	NATL		WELLSTON	
WETUMKA	HUGHES	ADJ	/81	WETUMKA	
WEWOKA	SEMINOLE / HUGHES	ADJ	/82	WEWOKA	
WILBURTON	LATIMER	ADJ	12/83	WILBURTON	
WILSON	CARTER	NATL		WILSON	
WISTER	LE FLORE	CONS		WISTER	POTEAU VALLEY IMPV AUTH
YALE	PAYNE	CONS		YALE	TRI-COUNTY DEV. AUTH.

COMMUNITIES SERVED FLUORIDATED DRINKING WATER,
BY COUNTY AND WATER SYSTEM WITHIN STATE (AS OF 12/31/92)

OREGON

COMMUNITY	COUNTY	STATUS	FLUOR START DATE	SYSTEM SUPPLYING FLUORIDATED WATER	SOURCE SYSTEM
ADAMS	UMATILLA	NATL		ADAMS	
ADRIAN	MALHEUR	NATL		ADRIAN	
ALBANY	LINN	ADJ	11/64	ALBANY	
ALOHA	WASHINGTON	ADJ	6/64	WOLF CREEK HWY WD	
ARLINGTON	GILLIAM	NATL		ARLINGTON	
ASTORIA	CLATSOP	ADJ	12/52	ASTORIA	
ATHENA	UMATILLA	NATL		ATHENA	
BOARDMAN	MORROW	NATL		BOARDMAN	
CEDAR HILLS	WASHINGTON	ADJ	6/64	WOLF CREEK HWY WD	
CHEMOWITH CO-OP	WASCO	NATL		CHEMOWITH CO-OP	
COOS BAY	COOS	ADJ	1/57	COOS BAY-NORTH BEND	
COQUILLE	COOS	ADJ	5/54	COQUILLE	
CORVALLIS	BENTON	ADJ	6/52	CORVALLIS	
DALLAS	POLK	ADJ	9/56	DALLAS	
DUFUR	WASCO	NATL		DUFUR	
EASTSIDE	COOS	ADJ	1/57	COOS BAY-NORTH BEND	
ECHO	UMATILLA	NATL		ECHO	
FLORENCE	LANE	ADJ	6/52	FLORENCE	
FOREST GROVE	WASHINGTON	ADJ	10/52	FOREST GROVE	
FOSSIL	WHEELER	NATL		FOSSIL	
GEARHART	CLATSOP	CONS		GEARHART	WARRENTON
HEPPNER	MORROW	NATL		HEPPNER	
HERMISTON	UMATILLA	NATL		HERMISTON	
HUNTINGTON	BAKER	NATL		HUNTINGTON	
IRRIGON	MORROW	NATL		IRRIGON	

COMMUNITIES SERVED FLUORIDATED DRINKING WATER,
BY COUNTY AND WATER SYSTEM WITHIN STATE (AS OF 12/31/92)

OREGON

COMMUNITY	COUNTY	STATUS	FLUOR START DATE	SYSTEM SUPPLYING FLUORIDATED WATER	SOURCE SYSTEM
JORDAN VALLEY	MALHEUR	NATL		JORDAN VALLEY	
KEIZER	MARION	ADJ	3/83	KEIZER	
LAKEVIEW	LAKE	NATL		LAKEVIEW	
MCMINNVILLE	YAMHILL	ADJ	8/61	MCMINNVILLE	
MILL CITY	MARION	ADJ	11/64	MILL CITY	
MONMOUTH	POLK	ADJ	5/70	MONMOUTH	
NEWPORT	LINCOLN	ADJ	7/62	NEWPORT	
NORTH BEND	COOS	ADJ	1/57	COOS BAY-NORTH BEND	
NYSSA	MALHEUR	NATL		NYSSA	
ONTARIO	MALHEUR	NATL		ONTARIO	
PHILOMATH	BENTON	ADJ	1/00	PHILOMATH	
PHILOMATH	BENTON	ADJ	1/00	PHILOMATH	
SALEM	MARION	ADJ	/53	SALEM	
SEASIDE	CLATSOP	ADJ	6/82	SEASIDE	
SENECA	GRANT	NATL		SENECA	
SHERIDAN	YAMHILL	ADJ	2/66	SHERIDAN	
SILVERTON	MARION	ADJ	/72	SILVERTON	
STANFIELD	UMATILLA	NATL		STANFIELD	
SUBLIMITY	MARION	ADJ	7/55	SUBLIMITY	
SWEET HOME	LINN	ADJ	7/65	SWEET HOME	
THE DALLES	WASCO	ADJ	1/57	THE DALLES	
THE DALLES	LINN	ADJ	7/65	SWEET HOME	
UMATILLA	UMATILLA	NATL		UMATILLA	
WARRENTON	CLATSOP	ADJ	1/56	WARRENTON	
WASCO	WASCO	ADJ	2/61	WARM SPRINGS AGENCY	

COMMUNITIES SERVED FLUORIDATED DRINKING WATER,
BY COUNTY AND WATER SYSTEM WITHIN STATE (AS OF 12/31/92)

PENNSYLVANIA

COMMUNITY	COUNTY	STATUS	FLUOR START DATE	SYSTEM SUPPLYING FLUORIDATED WATER	SOURCE SYSTEM
ALLEGHENY TWP	WESTMORELAND	ADJ	1/58	NEW KENSINGTON MUN AUTH	
ALLEN TWP	NORTHAMPTON	ADJ	6/71	BETHLEHEM MUN WA	
ALLISON TWP (PART)	CLINTON	ADJ	4/75	LOCK HAVEN CITY AUTH	
AMWELL TWP	WASHINGTON	ADJ	5/58	PA-American WC-SW	
APPLEWOLD BOROUGH	ARMSTRONG	CONS		APPLEWOLD BROUGH	KITTANNING SUBURBAN JT.WA
ARMAGH TWP	MIFFLIN	ADJ	7/76	LEWISTOWN MUN WA	
ARMSTRONG TWP	LYCOMING	ADJ	12/66	WILLIAMSPORT MUN WATER AUTH	
ASPINWALL BOROUGH	ALLEGHENY	ADJ	12/52	PITTSBURGH MUN W W	
ASPINWALL BROUGH	ALLEGHENY	ADJ	7/89	ASPINWALL BROUGH	
ASTON TWP (PART)	DELAWARE	ADJ	10/68	CHESTER WTR AUTH	
ASTON TWP (PART)	DELAWARE	ADJ	7/64	MEDIA BOROUGH	
ATHENS BOROUGH	BRADFORD	ADJ	8/71	Pennsylvania Water Co.	
ATHENS TWP	BRADFORD	ADJ	8/71	Pennsylvania Water Co.	
AVALON BOROUGH	ALLEGHENY	ADJ	3/78	WEST VIEW MUN AUTH	
BALDWIN BOROUGH	ALLEGHENY	ADJ	12/52	PA-American WC-PITTSG	
BALDWIN TWP	ALLEGHENY	ADJ	12/52	PA-American WC-PITTSG	
BEALLSVILLE BOROUGH	WASHINGTON	ADJ	11/72	TRI-COUNTY JOINT MUN AUTH	
BEAVER FALLS CITY	BEAVER	ADJ	5/67	BEAVER FALLS MA (EASTVALE PLT)	
BEDFORD BOROUGH	BEDFORD	ADJ	12/64	BEDFORD BOROUGH	
BEDFORD TWP	BEDFORD	ADJ	12/64	BEDFORD BOROUGH	
BELLEFONTE BOROUGH	CENTRE	ADJ	8/68	BELLEFONTE BOROUGH	
BELLEVUE BOROUGH	ALLEGHENY	ADJ	3/78	WEST VIEW MUN AUTH	
BEN AVON BOROUGH	ALLEGHENY	ADJ	3/78	WEST VIEW MUN AUTH	
BEN AVON HEIGHTS	ALLEGHENY	ADJ	3/78	WEST VIEW MUN AUTH	
BENNER TWP	CENTRE	ADJ	8/68	BELLEFONTE BOROUGH	

COMMUNITIES SERVED FLUORIDATED DRINKING WATER,
BY COUNTY AND WATER SYSTEM WITHIN STATE (AS OF 12/31/92)

PENNSYLVANIA

COMMUNITY	COUNTY	STATUS	FLUOR START DATE	SYSTEM SUPPLYING FLUORIDATED WATER	SOURCE SYSTEM
BENZINGER TWP (PART)	ELK	ADJ	10/71	ST MARY'S JOINT WATER AUTH	
BERN TWP (PART)	BERKS	CONS		BERN TWP WA	READING MUN W W
BETHEL PARK	ALLEGHENY	ADJ	12/52	PA-American WC-PITTSG	
BETHEL TWP	DELAWARE	ADJ	10/68	CHESTER WTR AUTH	
BETHLEHEM	NORTHAMPTON	ADJ	6/71	BETHLEHEM MUN WA	
BETHLEHEM TWP (PART)	NORTHAMPTON	ADJ	6/71	BETHLEHEM MUN WA	
BETHLEHEM TWP (PART)	NORTHAMPTON	CONS		EASTON SURBURBAN WTR AUTH	EASTON MUN W W
BIG BEAVER BOROUGH	BEAVER	ADJ	5/67	BEAVER FALLS MA (EASTVALE PLT)	
BIRMINGHAM TWP (PART)	DELAWARE	ADJ	10/68	CHESTER WTR AUTH	
BIRMINGHAM TWP (PART)	CHESTER	ADJ	10/68	CHESTER WTR AUTH	
BLAWNOX BOROUGH	ALLEGHENY	ADJ	12/52	PITTSBURGH MUN W W	
BRACKENRIDGE BOROUGH	ALLEGHENY	ADJ	2/53	BRACKENRIDGE MUN WW	
BRADDOCK BOROUGH	ALLEGHENY	CONS		BRADDOCK BOROUGH	WILKINSBURG PENN JOINT AUTH
BRADDOCK HILLS BOROUGH	ALLEGHENY	ADJ	1/53	WILKINSBURG PENN JOINT AUTH	
BRADFORD	CLEARFIELD	ADJ	9/63	PA-American WC-MOSHANNON	
BRADFORDWOODS BOROUGH	ALLEGHENY	ADJ	3/78	WEST VIEW MUN AUTH	
BRENTWOOD BOROUGH	ALLEGHENY	ADJ	12/52	PA-American WC-PITTSG	
BRIDGEWATER TWP	SUSQUEHANNA	ADJ	11/63	PA-American WC-MONTROSE DIST	
BRIDGEWILLE BOROUGH	ALLEGHENY	ADJ	12/52	PA-American WC-PITTSG	
BRISTOL TWP	BUCKS	ADJ	7/58	LOWER BUCKS COUNTY JOINT MA	
BROCKWAY BOROUGH	JEFFERSON	ADJ	2/74	BROCKWAY MUN WA	
BROOK HAVEN BOROUGH	DELAWARE	ADJ	10/68	CHESTER WTR AUTH	
BROOKVILLE BOROUGH	JEFFERSON	ADJ	9/51	BROOKVILLE MUN W W	
BROWN TWP (PART)	MIFFLIN	ADJ	7/76	LEWISTOWN MUN WA	
BUFFALO TWP	ALLEGHENY	CONS		FAWN-FRAZIER JOIN WA	BRACKENRIDGE MUN WW

COMMUNITIES SERVED FLUORIDATED DRINKING WATER,
BY COUNTY AND WATER SYSTEM WITHIN STATE (AS OF 12/31/92)

PENNSYLVANIA

COMMUNITY	COUNTY	STATUS	FLUOR START DATE	SYSTEM SUPPLYING FLUORIDATED WATER	SOURCE SYSTEM
BULLSKIN TWP	FAYETTE	ADJ	2/83	NORTH FAYETTE CO MA	
BURGETTSTOWN BOROUGH	WASHINGTON	ADJ	5/58	PA-American WC-SW	
BURNHAM BOROUGH	MIFFLIN	ADJ	7/76	LEWISTOWN MUN WA	
CALIFORNIA BOROUGH	WASHINGTON	ADJ	11/72	TRI-COUNTY JOINT MUN AUTH	
CALN TWP (PART)	CHESTER	ADJ	3/77	DOWNINGTOWN	
CAMBRIA TWP (PART)	CAMBRIA	ADJ	12/51	EBENSBURG MUN WATER AUTH	
CAMBRIDGE SPGS BOROUGH	CRAWFORD	ADJ	4/61	CAMBRIDGE SPGS WC	
CAMBRIDGE TWP (PART)	CRAWFORD	ADJ	4/61	CAMBRIDGE SPGS WC	
CAMP HILL BOROUGH	CUMBERLAND	ADJ	5/56	PA-AMERICAN WC - CAPITOL	
CANONSBURG BOROUGH	WASHINGTON	ADJ	5/58	PA-American WC-SW	
CANTON BOROUGH	BRADFORD	ADJ	7/57	CANTON BOROUGH AUTH	
CANTON TWP (PART)	BRADFORD	ADJ	7/57	CANTON BOROUGH AUTH	
CANTON TWP (PART)	WASHINGTON	ADJ	5/58	PA-American WC-SW	
CARLISLE BOROUGH	CUMBERLAND	ADJ	11/57	CARLISLE BOROUGH	
CARNEGIE BOROUGH	ALLEGHENY	ADJ	12/52	PA-American WC-PITTSG	
CARROLL TWP	ALLEGHENY	ADJ		PA-American WC-PITTSG	
CASTANEA TWP	CLINTON	ADJ	4/75	LOCK HAVEN CITY AUTH	
CASTLE SHANNON BORO	ALLEGHENY	ADJ	12/52	PA-American WC-PITTSG	
CATASAUQUA BOROUGH	LEHIGH	ADJ	2/62	CATASAUQUA M W W	
CECIL TWP (PART)	WASHINGTON	ADJ	5/58	PA-American WC-SW	
CENTERVILLE BOROUGH	WASHINGTON	ADJ	11/72	TRI-COUNTY JOINT MUN AUTH	
CHALFANT BOROUGH	ALLEGHENY	ADJ	1/53	WILKINSBURG PENN JOINT AUTH	
CHAMBERSBURG BORO (PART)	FRANKLIN	ADJ	12/64	CHAMBERSBURG MUN W W	
CHAMBERSBURG BORO (PART)	FRANKLIN	ADJ	3/70	GUILFORD WATER AUTH	
CHARTIERS TWP	WASHINGTON	ADJ	5/58	PA-American WC-SW	

COMMUNITIES SERVED FLUORIDATED DRINKING WATER,
BY COUNTY AND WATER SYSTEM WITHIN STATE (AS OF 12/31/92)

PENNSYLVANIA

COMMUNITY	COUNTY	STATUS	FLUOR START DATE	SYSTEM SUPPLYING FLUORIDATED WATER	SOURCE SYSTEM
CHESTER	DELAWARE	ADJ	10/68	CHESTER WTR AUTH	
CHESTER HEIGHTS (PART)	DELAWARE	ADJ	7/64	MEDIA BOROUGH	
CHESTER HILL BOROUGH	CLEARFIELD	ADJ	9/63	PA-American WC-MOSHANNON	
CHIPPEWA TWP	BEAVER	ADJ	5/67	BEAVER FALLS MA (EASTVALE PLT)	
CHURCHILL BOROUGH	ALLEGHENY	ADJ	1/53	WILKINSBURG PENN JOINT AUTH	
CITY OF READING	BERKS	ADJ	10/68	READING MUN W W	
CLAIRTON	ALLEGHENY	ADJ		PA-American WC-PITTSG	
CLAIRTON CITY	ALLEGHENY	ADJ	12/52	PA-American WC-PITTSG	
CLARION BOROUGH	CLARION	ADJ	8/54	PA-American WC-CLARION DIST	
CLARION TWP (PART)	CLARION	CONS		STRATTONVILLE MUN AUTH	PA-American WC-CLARION DIST
CLARION TWP (PART)	CLARION	ADJ	8/54	PA-American WC-CLARION DIST	
CLARKSVILLE BOROUGH	GREENE	ADJ	10/74	SOUTH WESTERN PA WATER AUTH	
CLEARFIELD BOROUGH	CLEARFIELD	ADJ	12/52	CLEARFIELD MUN AUTH	
COLERAIN TWP	LANCASTER	ADJ	4/89	COATSVILLE CITY AUTHORITY	
COLLEGE TWP (PART)	CENTRE	ADJ	8/68	BELLEFONTE BOROUGH	
COLLEGE TWP (PART)	CENTRE	ADJ		STATE COLLEGE BOROUGH AUTH	
COLLIER TWP	ALLEGHENY	ADJ	12/52	PA-American WC-PITTSG	
CONCORD TWP	DELAWARE	ADJ	10/68	CHESTER WTR AUTH	
CONEWAGO TWP (PART)	YORK	ADJ	4/73	HANOVER MUN WATER AUTH	
CONNELLSVILLE	FAYETTE	ADJ	2/83	NORTH FAYETTE CO MA	
CONNELLSVILLE TWP	FAYETTE	ADJ	2/83	NORTH FAYETTE CO MA	
COPLAY BOROUGH	NORTHAMPTON	ADJ	3/71	NORTHAMPTON BOROUGH MA	
CORSICA	JEFFERSON	CONS		CORSICA MUN AUTH(JEFFERSON COBROOKVILLE MUN W W	
CRAFTON BOROUGH	ALLEGHENY	ADJ	12/52	PA-American WC-PITTSG	
CRAHAM TWP	CLEARFIELD	ADJ	9/63	PA-American WC-MOSHANNON	

COMMUNITIES SERVED FLUORIDATED DRINKING WATER,
BY COUNTY AND WATER SYSTEM WITHIN STATE (AS OF 12/31/92)

PENNSYLVANIA

COMMUNITY	COUNTY	STATUS	FLUOR START DATE	SYSTEM SUPPLYING FLUORIDATED WATER	SOURCE SYSTEM
CRANBERRY TWP (PART)	VENANGO	ADJ	7/79	FRANKLIN CITY GENERAL AUTH	
CRESSONA BOROUGH	SCHUYLKILL	ADJ	7/68	SCHUYLKILL HAVEN BOROUGH	
CUMRU TWP (PART)	BERKS	CONS		CUMRU TWP WS	SHILLINGTON BOROUGH WTR DEPT
CUMRU TWP (PART)	BERKS	CONS		SHILLINGTON BOROUGH WTR DEPT	WESTERN BERKS WA
DALLASTOWN BOROUGH	YORK	CONS		DALLASTOWN-YOE WTR AUTH	RED LION MUN AUTH
DAUGHERTY TWP	BEAVER	ADJ	5/67	BEAVER FALLS MA (NEW BRIGHTON)	
DAWSON BOROUGH	FAYETTE	ADJ	2/83	NORTH FAYETTE CO MA	
DECATUR TWP	CLEARFIELD	ADJ	9/63	PA-American WC-MOSHANNON	
DERRY TWP	MIFFLIN	ADJ	7/76	LEWISTOWN MUN WA	
DORMONT BOROUGH	ALLEGHENY	ADJ	12/52	PA-American WC-PITTSG	
DOUGLAS TWP	MONTGOMERY	ADJ	1/71	POTTSTOWN MUN W W	
DOWNINGTOWN BOROUGH	CHESTER	ADJ	3/77	DOWNINGTOWN	
DRAVOSBURG BOROUGH	ALLEGHENY	ADJ		PA-American WC-PITTSG	
DRAVOSBURG BOROUGH	ALLEGHENY	ADJ	12/52	PA-American WC-PITTSG	
DUBOIS	CLEARFIELD	ADJ	10/65	DUBOIS MUN WATER AUTH	
DUBOISTOWN BOROUGH	LYCOMING	ADJ	12/66	WILLIAMSPORT MUN WATER AUTH	
DUNBAR BOROUGH	FAYETTE	ADJ	2/83	NORTH FAYETTE CO MA	
DUNBAR TWP (PART)	FAYETTE	ADJ	2/83	NORTH FAYETTE CO MA	
DUNBAR TWP (PART)	GREENE	ADJ	10/74	SOUTH WESTERN PA WATER AUTH	
DUNBAR TWP (PART)	FAYETTE	ADJ	7/53	PA-American WC-UNIONTOWN DIST	
DUNKARD TOWNSHIP	GREENE	ADJ	0/00	E. DUNKARD WA	
DUQUESNE	ALLEGHENY	CONS		DUQUESNE	PA-American WC-PITTSG
EAST ALLEN TWP	NORTHAMPTON	ADJ	6/71	BETHLEHEM MUN WA	
EAST BETHLEHEM TWP	WASHINGTON	ADJ	11/72	TRI-COUNTY JOINT MUN AUTH	
EAST CALN TWP (PART)	CHESTER	ADJ	3/77	DOWNINGTOWN	

COMMUNITIES SERVED FLUORIDATED DRINKING WATER,
BY COUNTY AND WATER SYSTEM WITHIN STATE (AS OF 12/31/92)

PENNSYLVANIA

COMMUNITY	COUNTY	STATUS	FLUOR START DATE	SYSTEM SUPPLYING FLUORIDATED WATER	SOURCE SYSTEM
EAST COVENTRY TWP	MONTGOMERY	ADJ	1/71	POTTSTOWN MUN W W	
EAST DEER TWP (PART)	ALLEGHENY	CONS		FAWN-FRAZIER JOIN WA	BRACKENRIDGE MUN WW
EAST DEER TWP (PART)	ALLEGHENY	ADJ		TARENTUM MUN WW	
EAST FRANKLIN TWP	ARMSTRONG	CONS		KITTANNING SUBURBAN JT.WA	PA-American WC-KITTANNING DIST
EAST HEMPFIELD TWP(PART)	LANCASTER	ADJ	6/66	EAST HEMPFIELD TWP MA	
EAST HEMPFIELD TWP(PART)	LANCASTER	ADJ	10/60	LANCASTER MUN WA	
EAST LAMPETER TWP	LANCASTER	ADJ	10/60	LANCASTER MUN WA	
EAST MCKEESPORT BOROUGH	ALLEGHENY	CONS		EAST MCKEESPORT BOROUGH	WILKINSBURG PENN JOINT AUTH
EAST PENNSBORO TWP	CUMBERLAND	ADJ	5/56	PA-AMERICAN WC - CAPITOL	
EAST PIKELAND TWP (PART)	CHESTER	ADJ	7/76	PHOENIXVILLE BOROUGH	
EAST PITTSBURGH BOROUGH	ALLEGHENY	ADJ	1/53	WILKINSBURG PENN JOINT AUTH	
EAST ROCHESTER BOROUGH	BEAVER	ADJ	5/67	BEAVER FALLS MA (NEW BRIGHTON)	
EASTON	NORTHAMPTON	ADJ	5/52	EASTON MUN W W	
EASTVALE BOROUGH	BEAVER	ADJ	5/67	BEAVER FALLS MA (EASTVALE PLT)	
EBENSBURG BOROUGH	CAMBRIA	ADJ	12/51	EBENSBURG MUN WATER AUTH	
EDGEWOOD BOROUGH	ALLEGHENY	ADJ	1/53	WILKINSBURG PENN JOINT AUTH	
EDGEWORTH BOROUGH (PART)	ALLEGHENY	ADJ		EDGEWORTH BOROUGH MUN AUTH	
EDGEWORTH BOROUGH (PART)	ALLEGHENY	ADJ	3/57	SEWICKLEY BOROUGH WS	
EDINBORO BOROUGH	ERIE	ADJ	8/75	EDINBORO MUN W W	
ELIZABETH BOROUGH	ALLEGHENY	ADJ		PA-American WC-PITTSG	
ELIZABETH TWP	ALLEGHENY	ADJ		PA-American WC-PITTSG	
ELIZABETH TWP	ALLEGHENY	ADJ	12/52	PA-American WC-PITTSG	
ELIZEBATH BOROUGH	ALLEGHENY	ADJ	12/52	PA-American WC-PITTSG	
EMSWORTH	ALLEGHENY	ADJ	3/78	WEST VIEW MUN AUTH	
ETNA BOROUGH	ALLEGHENY	ADJ	12/52	PITTSBURGH MUN W W	

COMMUNITIES SERVED FLUORIDATED DRINKING WATER,
BY COUNTY AND WATER SYSTEM WITHIN STATE (AS OF 12/31/92)

PENNSYLVANIA

COMMUNITY	COUNTY	STATUS	FLUOR START DATE	SYSTEM SUPPLYING FLUORIDATED WATER	SOURCE SYSTEM
EXETER TWP	BERKS	ADJ	5/75	MOUNT PENN BOROUGH WA	
FAIRCHANCE BOROUGH	FAYETTE	ADJ	2/83	NORTH FAYETTE CO MA	
FAIRCHANCE BOROUGH	FAYETTE	ADJ	10/87	FAIRCHANCE BORO WD	
FAIRVIEW TWP	CUMBERLAND	ADJ	5/56	PA-AMERICAN WC - CAPITOL	
FALLS TWP	BUCKS	ADJ	7/58	LOWER BUCKS COUNTY JOINT MA	
FALLSTON BOROUGH	BEAVER	ADJ	5/67	BEAVER FALLS MA (NEW BRIGHTON)	
FARRELL	MERCER	ADJ	10/70	SHENANGO VALLEY WC	
FAWN TWP	ALLEGHENY	CONS		FAWN-FRAZIER JOIN WA	BRACKENRIDGE MUN WW
FERGUSON TWP (PART)	CENTRE	ADJ		STATE COLLEGE BOROUGH AUTH	
FINDLAY TWP (PART)	ALLEGHENY	ADJ	4/66	MOON TOWNSHIP MA	
FINDLAY TWP (PART)	ALLEGHENY	CONS		WESTERN ALLEGHENY CO MUN AUTH	ROBINSON TWP W W
FLEETWOOD BOROUGH	BERKS	ADJ	4/66	FLEETWOOD BOROUGH M W W	
FORD CITY BOROUGH	ARMSTRONG	ADJ	6/51	FORD CITY MUN W W	
FORKS TWP	NORTHAMPTON	CONS		EASTON SURBURBAN WTR AUTH	EASTON MUN W W
FORREST HILLS BOROUGH	ALLEGHENY	ADJ	1/53	WILKINSBURG PENN JOINT AUTH	
FORWARD TOWNSHIP	ALLEGHENY	ADJ	12/52	PA-American WC-PITTSG	
FORWARD TWP	ALLEGHENY	ADJ		PA-American WC-PITTSG	
FOUNTAIN HILL BOROUGH	NORTHAMPTON	ADJ	6/71	BETHLEHEM MUN WA	
FOX CHAPEL BOROUGH	ALLEGHENY	ADJ	9/60	FOX CHAPEL WATER AUTH	
FOX CHAPEL BOROUGH	ALLEGHENY	ADJ	12/52	PITTSBURGH MUN W W	
FOX TWP (PART)	ELK	ADJ	10/71	ST MARY'S JOINT WATER AUTH	
FRANKLIN CITY	VENANGO	ADJ	7/79	FRANKLIN CITY GENERAL AUTH	
FRANKLIN PARK BOROUGH	ALLEGHENY	ADJ	3/78	WEST VIEW MUN AUTH	
FRANKLIN TWP	FAYETTE	ADJ	2/83	NORTH FAYETTE CO MA	
FRAZER TWP	ALLEGHENY	CONS		FAWN-FRAZIER JOIN WA	BRACKENRIDGE MUN WW

COMMUNITIES SERVED FLUORIDATED DRINKING WATER,
BY COUNTY AND WATER SYSTEM WITHIN STATE (AS OF 12/31/92)

PENNSYLVANIA

COMMUNITY	COUNTY	STATUS	FLUOR START DATE	SYSTEM SUPPLYING FLUORIDATED WATER	SOURCE SYSTEM
FREEDOM BOROUGH	BEAVER	ADJ	5/67	BEAVER FALLS MA (NEW BRIGHTON)	
FREEMANSBURG	NORTHAMPTON	ADJ	6/71	BETHLEHEM MUN WA	
FRENCH CREEK TWP	VENANGO	ADJ	7/79	FRANKLIN CITY GENERAL AUTH	
GEORGES TWP	FAYETTE	ADJ	2/83	NORTH FAYETTE CO MA	
GEORGES TWP	FAYETTE	ADJ	10/87	FAIRCHANCE BORO WD	
GERMAN TWP (PART)	FAYETTE	ADJ	2/83	NORTH FAYETTE CO MA	
GERMAN TWP (PART)	GREENE	ADJ	10/74	SOUTH WESTERN PA WATER AUTH	
GLASSPORT BOROUGH	ALLEGHENY	ADJ		PA-American WC-PITTSG	
GLASSPORT BOROUGH	ALLEGHENY	ADJ	12/52	PA-American WC-PITTSG	
GLENDON BOROUGH	NORTHAMPTON	CONS		EASTON SURBURBAN WTR AUTH	EASTON MUN W W
GLENFIELD BOROUGH (PART)	ALLEGHENY	CONS		ALLEPO TWP (PART)	WEST VIEW MUN AUTH
GLENFIELD BOROUGH (PART)	ALLEGHENY	CONS		ALLEPO TWP (PART)	WEST VIEW MUN AUTH
GLENFIELD BOROUGH (PART)	ALLEGHENY	CONS		GLENFIELD BOROUGH WC	ALLEPO TWP (PART)
GRANVILLE TWP (PART)	MIFFLIN	ADJ	7/76	LEWISTOWN MUN WA	
GREEN HILLS BOROUGH	WASHINGTON	ADJ	5/58	PA-American WC-SW	
GREEN TREE BOROUGH	ALLEGHENY	ADJ	12/52	PA-American WC-PITTSG	
GREENE TWP (PART)	FRANKLIN	ADJ	12/64	CHAMBERSBURG MUN W W	
GREENE TWP (PART)	FRANKLIN	ADJ	3/70	GUILFORD WATER AUTH	
GREENVILLE BOROUGH	MERCER	ADJ	7/59	GREENVILLE MUN WA	
GUILFORD TWP (PART)	FRANKLIN	ADJ	12/64	CHAMBERSBURG MUN W W	
GUILFORD TWP (PART)	FRANKLIN	ADJ	3/70	GUILFORD WATER AUTH	
HAMILTON TWP (PART)	FRANKLIN	ADJ	12/64	CHAMBERSBURG MUN W W	
HAMPDEN TWP	CUMBERLAND	ADJ	5/56	PA-AMERICAN WC - CAPITOL	
HAMPTON TWP (PART)	ALLEGHENY	CONS		HAMPTON TWP MUN AUTH	WEST VIEW MUN AUTH
HAMPTON TWP (PART)	CUMBERLAND	ADJ	11/68	MECHANICSBURG BOROUGH	

COMMUNITIES SERVED FLUORIDATED DRINKING WATER,
BY COUNTY AND WATER SYSTEM WITHIN STATE (AS OF 12/31/92)

PENNSYLVANIA

COMMUNITY	COUNTY	STATUS	FLUOR START DATE	SYSTEM SUPPLYING FLUORIDATED WATER	SOURCE SYSTEM
HANOVER BOROUGH	YORK	ADJ	4/73	HANOVER MUN WATER AUTH	
HANOVER TWP (PART)	NORTHAMPTON	ADJ	6/71	BETHLEHEM MUN WA	
HARMAN TWP (PART)	ALLEGHENY	ADJ	9/60	FOX CHAPEL WATER AUTH	
HARMAR TWP (PART)	ALLEGHENY	ADJ	1/84	OAKMONT MA	
HARRIS TWP (PART)	CENTRE	ADJ		STATE COLLEGE BOROUGH AUTH	
HARRISBURG	DAUPHIN	ADJ	9/72	HARRISBURG MUN W W	
HARRISON TWP (PART)	ALLEGHENY	ADJ	11/52	CLEARVIEW WSC	
HARRISON TWP (PART)	ALLEGHENY	CONS		FAWN-FRAZIER JOIN WA	BRACKENRIDGE MUN WW
HARRISON TWP (PART)	ALLEGHENY	CONS		HARRISON TWP AUTH	CLEARVIEW WSC
HAYSVILLE BOROUGH (PART)	ALLEGHENY	ADJ	3/57	SEWICKLEY BOROUGH WS	
HEIDELBERG BOROUGH	ALLEGHENY	ADJ	12/52	PA-American WC-PITTSG	
HEMPFIELD TWP	MERCER	ADJ	7/59	GREENVILLE MUN WA	
HENDERSON TWP	HUNTINGDON	ADJ	1/74	HUNTINGDON W W	
HERMITAGE	MERCER	ADJ	10/70	SHENANGO VALLEY WC	
HICKORY TWP (PART)	MERCER	ADJ	10/70	SHENANGO VALLEY WC	
HICKORY TWP (PART)	LAWRENCE	ADJ	1/54	PA-American WC-NEW CASTLE	
HOMESTEAD BOROUGH	ALLEGHENY	CONS		HOMESTEAD MUN WW	PA-American WC-PITTSG
HOMESTEAD BOROUGH	ALLEGHENY	ADJ	12/52	PA-American WC-PITTSG	
HOMWOOD BOROUGH	BEAVER	ADJ	5/67	BEAVER FALLS MA (EASTVALE PLT)	
HORTON TWP	JEFFERSON	ADJ	2/74	BROCKWAY MUN WA	
HOUSTON BOROUGH	WASHINGTON	ADJ	5/58	PA-American WC-SW	
HUNTINGDON BOROUGH	HUNTINGDON	ADJ	1/74	HUNTINGDON W W	
INDIANA BOROUGH	INDIANA	ADJ	10/57	PA-American WC-INDIANA DIST	
INDIANA TWP (PART)	ALLEGHENY	ADJ	9/60	FOX CHAPEL WATER AUTH	
INDIANA TWP (PART)	ALLEGHENY	CONS		HAMPTON TWP MUN AUTH	WEST VIEW MUN AUTH

COMMUNITIES SERVED FLUORIDATED DRINKING WATER,
BY COUNTY AND WATER SYSTEM WITHIN STATE (AS OF 12/31/92)

PENNSYLVANIA

COMMUNITY	COUNTY	STATUS	FLUOR START DATE	SYSTEM SUPPLYING FLUORIDATED WATER	SOURCE SYSTEM
INDIANA TWP (PART)	ALLEGHENY	ADJ	1/84	OAKMONT MA	
INGRAM BOROUGH	ALLEGHENY	ADJ	12/52	PA-American WC-PITTSG	
JACKSON TWP	LEBANON	ADJ	11/68	MYERSTOWN WATER AUTH	
JAY TWP (PART)	ELK	ADJ	10/71	ST MARY'S JOINT WATER AUTH	
JEFFERSON BOROUGH	ALLEGHENY	ADJ	12/52	PA-American WC-PITTSG	
JEFFERSON BOROUGH (PART)	GREENE	ADJ	10/74	SOUTH WESTERN PA WATER AUTH	
JEFFERSON BOROUGH (PART)	ALLEGHENY	ADJ		PA-American WC-PITTSG	
JEFFERSON TWP (PART)	SOMERSET	ADJ	9/57	SOMERSET MUN WATER WORKS	
JEFFERSON TWP (PART)	GREENE	ADJ	10/74	SOUTH WESTERN PA WATER AUTH	
JUNIATA TERRATE BOROUGH	MIFFLIN	ADJ	7/76	LEWISTOWN MUN WA	
KANE BOROUGH	MCKEAN	ADJ	3/60	PA-American WC-KANE DIST	
KENNEDY TWP	ALLEGHENY	ADJ	3/78	WEST VIEW MUN AUTH	
KENNETT SQUARE BOROUGH	CHESTER	ADJ	6/65	KENNETT SQUARE BOROUGH	
KENNETT TWP	CHESTER	ADJ	10/68	CHESTER WTR AUTH	
KILBUCK	ALLEGHENY	ADJ	3/78	WEST VIEW MUN AUTH	
KITTANNING BOROUGH	ARMSTRONG	ADJ	11/58	PA-American WC-KITTANNING DIST	
LANCASTER	LANCASTER	ADJ	10/60	LANCASTER MUN WA	
LANCASTER TWP	LANCASTER	ADJ	10/60	LANCASTER MUN WA	
LAWRENCE TWP	CLEARFIELD	ADJ	12/52	CLEARFIELD MUN AUTH	
LEBANON	LEBANON	ADJ	11/72	LEBANON MUN. WAT AUTH	
LEET TWP	ALLEGHENY	ADJ		EDGEWORTH BOROUGH MUN AUTH	
LEETSDALE BOROUGH	ALLEGHENY	ADJ		EDGEWORTH BOROUGH MUN AUTH	
LEMOYNE BOROUGH	CUMBERLAND	ADJ	5/56	PA-AMERICAN WC - CAPITOL	
LEWISTOWN BOROUGH	MIFFLIN	ADJ	7/76	LEWISTOWN MUN WA	
LIBERTY	ALLEGHENY	ADJ		PA-American WC-PITTSG	

COMMUNITIES SERVED FLUORIDATED DRINKING WATER,
BY COUNTY AND WATER SYSTEM WITHIN STATE (AS OF 12/31/92)

PENNSYLVANIA

COMMUNITY	COUNTY	STATUS	FLUOR START DATE	SYSTEM SUPPLYING FLUORIDATED WATER	SOURCE SYSTEM
LIBERTY BOROUGH	ALLEGHENY	ADJ	12/52	PA-American WC-PITTSG	
LINCOLN BOROUGH	ALLEGHENY	ADJ		PA-American WC-PITTSG	
LINCOLN BOROUGH	ALLEGHENY	ADJ	12/52	PA-American WC-PITTSG	
LITITZ BOROUGH	LANCASTER	ADJ	5/72	LITITZ BOROUGH MUN AUTH	
LOCK HAVEN CITY (PART)	CLINTON	ADJ	4/75	LOCK HAVEN CITY AUTH	
LONDON GROVE TWP	CHESTER	ADJ	10/68	CHESTER WTR AUTH	
LOWER ALLEN TWP (PART)	CUMBERLAND	ADJ	11/68	MECHANICSBURG BOROUGH	
LOWER ALLEN TWP (PART)	CUMBERLAND	ADJ	5/56	PA-AMERICAN WC - CAPITOL	
LOWER ALSACE TWP	BERKS	ADJ	5/75	MOUNT PENN BOROUGH WA	
LOWER BURRELL BOROUGH	WESTMORELAND	ADJ	1/58	NEW KENSINGTON MUN AUTH	
LOWER CHICHESTER TWP	DELAWARE	ADJ	10/68	CHESTER WTR AUTH	
LOWER NAZARETH TWP(PART)	NORTHAMPTON	ADJ	6/71	BETHLEHEM MUN WA	
LOWER NAZARETH TWP(PART)	NORTHAMPTON	CONS		LOWER NAZARETH TWP MA	BETHLEHEM MUN WA
LOWER OXFORD TWP	CHESTER	ADJ	10/68	CHESTER WTR AUTH	
LOWER POTTSBORO TWP	MONTGOMERY	ADJ	1/71	POTTSTOWN MUN W W	
LOWER SAUCON TWP (PART)	NORTHAMPTON	ADJ	6/71	BETHLEHEM MUN WA	
LOWER TYRONE TWP	FAYETTE	ADJ	2/83	NORTH FAYETTE CO MA	
LOYALSOCK TWP	LYCOMING	ADJ	12/66	WILLIAMSPORT MUN WATER AUTH	
LUZERNE TWP (PART)	FAYETTE	ADJ	11/72	TRI-COUNTY JOINT MUN AUTH	
MANALLEN TWP	FAYETTE	ADJ	7/53	PA-American WC-UNIONTOWN DIST	
MANHEIM BOROUGH	LANCASTER	ADJ	2/71	MANHEIM BOROUGH W W	
MANHEIM TWP	LANCASTER	ADJ	10/60	LANCASTER MUN WA	
MANOR TWP (PART)	LANCASTER	ADJ	10/60	LANCASTER MUN WA	
MANOR TWP (PART)	ARMSTRONG	ADJ	11/58	PA-American WC-KITTANNING DIST	
MANSFIELD BOROUGH (PART)	TIOGA	ADJ	2/54	MANSFIELD BOROUGH MUN WAT AUTH	

COMMUNITIES SERVED FLUORIDATED DRINKING WATER,
BY COUNTY AND WATER SYSTEM WITHIN STATE (AS OF 12/31/92)

PENNSYLVANIA

COMMUNITY	COUNTY	STATUS	FLUOR START DATE	SYSTEM SUPPLYING FLUORIDATED WATER	SOURCE SYSTEM
MARCUS HOOK BOROUGH	DELAWARE	ADJ	10/68	CHESTER WTR AUTH	
MARSHALL TWP	ALLEGHENY	ADJ	3/78	WEST VIEW MUN AUTH	
MCCANDLESS TWP	ALLEGHENY	ADJ	3/78	WEST VIEW MUN AUTH	
MCDONALD BOROUGH	WASHINGTON	ADJ	5/58	PA-American WC-SW	
MCDONALD BOROUGH	ALLEGHENY	ADJ	12/52	PA-American WC-PITTSG	
MCKEES ROCKS BOROUGH	ALLEGHENY	ADJ	3/78	WEST VIEW MUN AUTH	
MCSHERRYSTOWN BOROUGH	YORK	ADJ	4/73	HANOVER MUN WATER AUTH	
MECHANICSBURG BOROUGH	CUMBERLAND	ADJ	11/68	MECHANICSBURG BOROUGH	
MEDIA BOROUGH	DELAWARE	ADJ	7/64	MEDIA BOROUGH	
MENALLEN TWP	FAYETTE	ADJ	2/83	NORTH FAYETTE CO MA	
MIDDLETOWN BORO (PART)	DAUPHIN	ADJ	7/70	MIDDLETOWN MUN W W	
MIDDLETOWN TWP (PART)	DELAWARE	ADJ	10/68	CHESTER WTR AUTH	
MIDDLETOWN TWP (PART)	BUCKS	ADJ	7/58	LOWER BUCKS COUNTY JOINT MA	
MIDDLETOWN TWP (PART)	DELAWARE	ADJ	7/64	MEDIA BOROUGH	
MIDWAY BOROUGH	ALLEGHENY	ADJ	5/58	PA-American WC-SW	
MILLERSBURG BORO (PART)	DAUPHIN	ADJ	10/54	MILLERSBURG AREA WA	
MILLERSVILLE BOROUGH	LANCASTER	ADJ	10/60	LANCASTER MUN WA	
MILLERSVILLE MUN WA	LANCASTER	ADJ	10/60	LANCASTER MUN WA	
MILLVALE BOROUGH	ALLEGHENY	ADJ	12/52	PITTSBURGH MUN W W	
MOHNTON BOROUGH	BERKS	CONS		SHILLINGTON BOROUGH WTR DEPT WESTERN BERKS WA	
MONONGAHELA	ALLEGHENY	ADJ		PA-American WC-PITTSG	
MONROE TWP (PART)	CUMBERLAND	ADJ	11/68	MECHANICSBURG BOROUGH	
MONROE TWP (PART)	BRADFORD	ADJ		TOWANDA MUN AUTH	
MONROE TWP (PART)	CLARION	ADJ	8/54	PA-American WC-CLARION DIST	
MONROETON BOROUGH	BRADFORD	ADJ		TOWANDA MUN AUTH	

COMMUNITIES SERVED FLUORIDATED DRINKING WATER,
BY COUNTY AND WATER SYSTEM WITHIN STATE (AS OF 12/31/92)

PENNSYLVANIA

COMMUNITY	COUNTY	STATUS	FLUOR START DATE	SYSTEM SUPPLYING FLUORIDATED WATER	SOURCE SYSTEM
MONROEVILLE BOROUGH	ALLEGHENY	CONS		MONROEVILLE WATER AUTH	WILKINSBURG PENN JOINT AUTH
MONTROSE BOROUGH	SUSQUEHANNA	ADJ	11/63	PA-American WC-MONTROSE Dist	
MOON TWP (PART)	ALLEGHENY	ADJ	4/66	MOON TOWNSHIP MA	
MORRIS TWP	CLEARFIELD	ADJ	9/63	PA-American WC-MOSHANNON	
MOUNT LEBANON TWP	ALLEGHENY	ADJ	12/52	PA-American WC-PITTSG	
MOUNT OLIVER BOROUGH	ALLEGHENY	ADJ	12/52	PA-American WC-PITTSG	
MOUNT PENN BOROUGH	BERKS	ADJ	10/68	READING MUN W W	
MT PLEASANT TWP (PART)	WASHINGTON	ADJ	5/58	PA-American WC-SW	
MUHLENBERG TWP	BERKS	ADJ	10/68	READING MUN W W	
MUNHALL BOROUGH	ALLEGHENY	ADJ	12/52	PA-American WC-PITTSG	
MUNHALL BOROUGH (PART)	ALLEGHENY	CONS		NUMHALL BOROUGH WTR DEPT	PA-American WC-PITTSG
N CATASAUQUA BOROUGH	NORTHAMPTON	ADJ	3/71	NORTHAMPTON BOROUGH MA	
N WHITEHALL TWP	NORTHAMPTON	ADJ	3/71	NORTHAMPTON BOROUGH MA	
NESHANNOCK TWP (PART)	LAWRENCE	ADJ	1/54	PA-American WC-NEW CASTLE	
NETHER PROVIDENCE	DELAWARE	ADJ	10/68	CHESTER WTR AUTH	
NETHER PROVIDENCE TWP	DELAWARE	ADJ	7/64	MEDIA BOROUGH	
NEVILLE TWP	ALLEGHENY	CONS		NEVILLE TWP MUN WTR SYS	WEST VIEW MUN AUTH
NEW BRIGHTON BOROUGH	BEAVER	ADJ	5/67	BEAVER FALLS MA (NEW BRIGHTON)	
NEW CASTLE	LAWRENCE	ADJ	1/54	PA-American WC-NEW CASTLE	
NEW CUMBERLAND BOROUGH	CUMBERLAND	ADJ	5/56	PA-AMERICAN WC - CAPITOL	
NEW EAGLE BOROUGH	ALLEGHENY	ADJ		PA-American WC-PITTSG	
NEW GARDEN TWP	CHESTER	ADJ	10/68	CHESTER WTR AUTH	
NEW KENSINGTON BOROUGH	WESTMORELAND	ADJ	1/58	NEW KENSINGTON MUN AUTH	
NEW LONDON TWP	CHESTER	ADJ	10/68	CHESTER WTR AUTH	
NEW MILFORD BOROUGH	SUSQUEHANNA	ADJ	3/75	NEW MILFORD MUN AUTH	

COMMUNITIES SERVED FLUORIDATED DRINKING WATER,
BY COUNTY AND WATER SYSTEM WITHIN STATE (AS OF 12/31/92)

PENNSYLVANIA

COMMUNITY	COUNTY	STATUS	FLUOR START DATE	SYSTEM SUPPLYING FLUORIDATED WATER	SOURCE SYSTEM
NEW WILMINGTON BOR(PART)	YORK	CONS		NEW WILMINGTON BOROUGH WTR DP	SHENANGO VALLEY WC
NICHOLSON TWP	FAYETTE	ADJ	1/90	ALBERT GALLATIN MUN AUTH	
NORTH BRADDOCK BOROUGH	ALLEGHENY	ADJ	1/53	WILKINSBURG PENN JOINT AUTH	
NORTH BUFFALO TWP (PART)	ARMSTRONG	CONS		NORTH BUFFALO TWP A	KITTANNING SUBURBAN JT.WA
NORTH BUFFALO TWP A	ARMSTRONG	CONS		KITTANNING SUBURBAN JT.WA	PA-American WC-KITTANNING DIST
NORTH CORNWALL TWP	LEBANON	ADJ	11/72	LEBANON MUN. WAT AUTH	
NORTH COVENTRY TWP	MONTGOMERY	ADJ	1/71	POTTSTOWN MUN W W	
NORTH EAST BORO (PART)	ERIE	ADJ	9/58	NORTH EAST MUN AUTH	
NORTH EAST TWP	ERIE	ADJ	9/58	NORTH EAST MUN AUTH	
NORTH FAYETTE TWP (PART)	ALLEGHENY	CONS		OAKDALE MUN AUTH	PA-American WC-PITTSG
NORTH FAYETTE TWP (PART)	ALLEGHENY	CONS		WESTERN ALLEGHENY CO MUN AUTH	ROBINSON TWP W W
NORTH FAYETTE TWP (PART)	ALLEGHENY	ADJ	5/58	PA-American WC-SW	
NORTH FRANKLIN TWP(PART)	WASHINGTON	ADJ	5/58	PA-American WC-SW	
NORTH LEBANON TWP	LEBANON	ADJ	11/72	LEBANON MUN. WAT AUTH	
NORTH MANHEIM TWP (PART)	SCHUYLKILL	ADJ	7/68	SCHUYLKILL HAVEN BOROUGH	
NORTH MIDDLETOWN	CUMBERLAND	CONS		CARLISLE SUBURB WTR AUTH	CARLISLE BOROUGH
NORTH STRABONE TWP	WASHINGTON	ADJ	5/58	PA-American WC-SW	
NORTH TOWANDA TWP	BRADFORD	ADJ		TOWANDA MUN AUTH	
NORTH UNION TWP (PART)	FAYETTE	ADJ	2/83	NORTH FAYETTE CO MA	
NORTH UNION TWP (PART)	FAYETTE	ADJ	7/53	PA-American WC-UNIONTOWN DIST	
NORTH VERSAILLES TWP	ALLEGHENY	ADJ	1/53	WILKINSBURG PENN JOINT AUTH	
NORTHAMPTON BOROUGH	NORTHAMPTON	ADJ	3/71	NORTHAMPTON BOROUGH MA	
NOTTINGHAM TWP	CHESTER	ADJ	10/68	CHESTER WTR AUTH	
O'HARA TWP (PART)	ALLEGHENY	ADJ	9/60	FOX CHAPEL WATER AUTH	
O'HARA TWP (PART)	ALLEGHENY	CONS		HAMPTON TWP MUN AUTH	WEST VIEW MUN AUTH

COMMUNITIES SERVED FLUORIDATED DRINKING WATER,
BY COUNTY AND WATER SYSTEM WITHIN STATE (AS OF 12/31/92)

PENNSYLVANIA

COMMUNITY	COUNTY	STATUS	FLUOR START DATE	SYSTEM SUPPLYING FLUORIDATED WATER	SOURCE SYSTEM
OAKDALE BOROUGH	ALLEGHENY	ADJ	12/52	PA-American WC-PITTSG	
OAKDALE BOURGH	ALLEGHENY	CONS		OAKDALE MUN AUTH	PA-American WC-PITTSG
OAKMONT BOROUGH	ALLEGHENY	ADJ	1/84	OAKMONT MA	
OHIO TWP	ALLEGHENY	ADJ	3/78	WEST VIEW MUN AUTH	
OLD LYCOMING TWP	LYCOMING	ADJ	12/66	WILLIAMSPORT MUN WATER AUTH	
ONTELAUNEE TWP (PART)	BERKS	CONS		ONTELAUNEE TWP MWN AUTH	READING MUN W W
OSBORNE BOROUGH (PART)	ALLEGHENY	ADJ	3/57	SEWICKLEY BOROUGH WS	
OSCEOLA MILLS BORO	CLEARFIELD	ADJ	9/63	PA-American WC-MOSHANNON	
PALMER TWP	NORTHAMPTON	CONS		EASTON SURBURBAN WTR AUTH	EASTON MUN W W
PARKSIDE BOROUGH	DELAWARE	ADJ	10/68	CHESTER WTR AUTH	
PATTERSON HGTS BOROUGH	BEAVER	ADJ	5/67	BEAVER FALLS MA (EASTVALE PLT)	
PATTERSON TWP	BEAVER	ADJ	5/67	BEAVER FALLS MA (EASTVALE PLT)	
PATTON BOROUGH	CAMBRIA	ADJ	1/53	WILKINSBURG PENN JOINT AUTH	
PATTON TWP	CENTRE	ADJ		STATE COLLEGE BOROUGH AUTH	
PENN HILLS TWP	ALLEGHENY	ADJ	1/84	OAKMONT MA	
PENN TWP (PART)	YORK	ADJ	4/73	HANOVER MUN WATER AUTH	
PENN TWP (PART)	LANCASTER	ADJ	2/71	MANHEIM BOROUGH W W	
PENN TWP (PART)	ALLEGHENY	ADJ	1/53	WILKINSBURG PENN JOINT AUTH	
PENNBROOK BOROUGH (PART)	DAUPHIN	ADJ	9/72	HARRISBURG MUN W W	
PENNSBURY TWP	CHESTER	ADJ	10/68	CHESTER WTR AUTH	
PENNSBURY VILLAGE	ALLEGHENY	ADJ	12/52	PA-American WC-PITTSG	
PERRY TWP (PART)	FAYETTE	CONS		WASHINGTON-RUN WATERWORKS	NORTH FAYETTE CO MA
PERRYOPOLIS	FAYETTE	CONS		PERRYOPOLIS MA	NORTH FAYETTE CO MA
PETERS TWP	WASHINGTON	ADJ	5/58	PA-American WC-SW	
PHILADELPHIA (PART)	PHILADELPHIA	ADJ	9/54	PHILADELPHIA #1	

COMMUNITIES SERVED FLUORIDATED DRINKING WATER,
BY COUNTY AND WATER SYSTEM WITHIN STATE (AS OF 12/31/92)

PENNSYLVANIA

COMMUNITY	COUNTY	STATUS	FLUOR START DATE	SYSTEM SUPPLYING FLUORIDATED WATER	SOURCE SYSTEM
PHILIPSBURG BOROUGH	CENTRE	ADJ	9/63	PA-American WC-MOSHANNON	
PHOENIXVILLE BORO (PART)	CHESTER	ADJ	7/76	PHOENIXVILLE BOROUGH	
PINE TWP	ALLEGHENY	ADJ	3/78	WEST VIEW MUN AUTH	
PITCAIRN BOROUGH	ALLEGHENY	ADJ	1/53	WILKINSBURG PENN JOINT AUTH	
PITTSBURG (PART)	ALLEGHENY	ADJ	1/53	WILKINSBURG PENN JOINT AUTH	
PITTSBURGH (PART)	ALLEGHENY	ADJ	12/52	PITTSBURGH MUN W W	
PITTSBURGH (PART)	ALLEGHENY	ADJ	3/78	WEST VIEW MUN AUTH	
PITTSBURGH (PART)	ALLEGHENY	ADJ	12/52	PA-American WC-PITTSG	
PLEASANT HILLS BORO	ALLEGHENY	ADJ	12/52	PA-American WC-PITTSG	
PLUM BOROUGH (PART)	ALLEGHENY	ADJ	1/84	OAKMONT MA	
PLUM BOROUGH (PART)	ALLEGHENY	CONS		PLUM BOROUGH WS	WILKINSBURG PENN JOINT AUTH
PLUM TWP	WESTMORELAND	ADJ	1/58	NEW KENSINGTON MUN AUTH	
POTTSTOWN BOROUGH	MONTGOMERY	ADJ	1/71	POTTSTOWN MUN W W	
PULASKI TWP (PART)	BEAVER	ADJ	5/67	BEAVER FALLS MA (NEW BRIGHTON)	
PULASKI TWP (PART)	MERCER	CONS		PULASKI TWP DIST	SHENANGO VALLEY WC
QUARRYVILLE BOROUGH	LANCASTER	ADJ	4/61	QUARRYVILLE MUN WS	
RALPHO TWP (PART)	LANCASTER	ADJ	2/71	MANHEIM BOROUGH W W	
RANKIN BOROUGH	ALLEGHENY	CONS		RANKIN WTR AUTH	WILKINSBURG PENN JOINT AUTH
RAYBURN TWP (PART)	ARMSTRONG	ADJ	11/58	PA-American WC-KITTANNING DIST	
RED LION BOROUGH	YORK	ADJ	12/68	RED LION MUN AUTH	
REDSTONE TWP	FAYETTE	ADJ	2/83	NORTH FAYETTE CO MA	
RESERVE TWP	ALLEGHENY	CONS		RESERVE TWP MUN W W	PITTSBURGH MUN W W
RESERVE TWP	ALLEGHENY	ADJ	12/52	PITTSBURGH MUN W W	
RICES LANDING BOROUGH	GREENE	ADJ	10/74	SOUTH WESTERN PA WATER AUTH	
RICHMOND TWP (PART)	BERKS	ADJ	4/66	FLEETWOOD BOROUGH M W W	

COMMUNITIES SERVED FLUORIDATED DRINKING WATER,
BY COUNTY AND WATER SYSTEM WITHIN STATE (AS OF 12/31/92)

PENNSYLVANIA

COMMUNITY	COUNTY	STATUS	FLUOR START DATE	SYSTEM SUPPLYING FLUORIDATED WATER	SOURCE SYSTEM
RICHMOND TWP (PART)	TIOGA	ADJ	2/54	MANSFIELD BOROUGH MUN WAT AUTH	
RIDGEWAY TWP (PART)	ELK	CONS		RIDGEWAY TWP MUN AUTH	RIDGWAY BORO WATER DEPT
RIDGWAY BOROUGH	ELK	ADJ	1/53	RIDGWAY BORO WATER DEPT	
ROBINSON TWP (PART)	ALLEGHENY	CONS		ROBINSON TWP W W	PA-American WC-PITTSG
ROBINSON TWP (PART)	ALLEGHENY	ADJ	3/78	WEST VIEW MUN AUTH	
ROBINSON TWP (PART)	WASHINGTON	ADJ	5/58	PA-American WC-SW	
ROCHESTER BOROUGH	BEAVER	ADJ	5/67	BEAVER FALLS MA (NEW BRIGHTON)	
ROCHESTER TWP	BEAVER	ADJ	5/67	BEAVER FALLS MA (NEW BRIGHTON)	
ROSE TWP (PART)	JEFFERSON	CONS		CORSICA MUN AUTH(JEFFERSON COBROOKVILLE MUN W W	
ROSE VALLEY BOROUGH	DELAWARE	ADJ	7/64	MEDIA BOROUGH	
ROSS TWP	ALLEGHENY	ADJ	3/78	WEST VIEW MUN AUTH	
ROSSLYN FARMS BORO	ALLEGHENY	ADJ	12/52	PA-American WC-PITTSG	
ROYALTON BOROUGH	DAUPHIN	CONS		ROYALTON BOROUGH WA	MIDDLETOWN MUN W W
RUSCOMB MANOR TWP (PART)	BERKS	ADJ	4/66	FLEETWOOD BOROUGH M W W	
RUSH TWP	CENTRE	ADJ	9/63	PA-American WC-MOSHANNON	
S. FAYETTE TWP	ALLEGHENY	ADJ	12/52	PA-American WC-PITTSG	
SALISBURY TWP	NORTHAMPTON	ADJ	6/71	BETHLEHEM MUN WA	
SANDY CREEK TWP	VENANGO	ADJ	7/79	FRANKLIN CITY GENERAL AUTH	
SANDY TWP	CLEARFIELD	ADJ	10/65	DUBOIS MUN WATER AUTH	
SAYRE BOROUGH	BRADFORD	ADJ	8/71	Pennsylvania Water Co.	
SCHUYLKILL HAVEN BOROUGH	SCHUYLKILL	ADJ	7/68	SCHUYLKILL HAVEN BOROUGH	
SCHUYLKILL TWP (PART)	CHESTER	ADJ	7/76	PHOENIXVILLE BOROUGH	
SCOTT TWP	ALLEGHENY	ADJ	12/52	PA-American WC-PITTSG	
SEWICKLEY BOROUGH	ALLEGHENY	ADJ	3/57	SEWICKLEY BOROUGH WS	
SEWICKLEY HEIGHTS (PART)	ALLEGHENY	ADJ	3/57	SEWICKLEY BOROUGH WS	

COMMUNITIES SERVED FLUORIDATED DRINKING WATER,
BY COUNTY AND WATER SYSTEM WITHIN STATE (AS OF 12/31/92)

PENNSYLVANIA

COMMUNITY	COUNTY	STATUS	FLUOR START DATE	SYSTEM SUPPLYING FLUORIDATED WATER	SOURCE SYSTEM
SEWICKLEY HEIGHTS (PART)	ALLEGHENY	ADJ	3/78	WEST VIEW MUN AUTH	
SHALER	ALLEGHENY	ADJ	3/78	WEST VIEW MUN AUTH	
SHALER TWP	ALLEGHENY	ADJ	12/52	PITTSBURGH MUN W W	
SHARON CITY	MERCER	ADJ	10/70	SHENANGO VALLEY WC	
SHARPSBURG BOROUGH	ALLEGHENY	ADJ	12/52	PITTSBURGH MUN W W	
SHARPSVILLE BOROUGH	MERCER	ADJ	1/63	SHARPSVILLE MUN WA	
SHENANGO TWP (PART)	MERCER	ADJ	10/70	SHENANGO VALLEY WC	
SHENANGO TWP (PART)	LAWRENCE	ADJ	1/54	PA-American WC-NEW CASTLE	
SHILLINGTON BORO	BERKS	ADJ		WESTERN BERKS WA	
SHILLINGTON BOROUGH	BERKS	CONS		SHILLINGTON BOROUGH WTR DEPT	WESTERN BERKS WA
SHIREMANSTOWN BOROUGH	CUMBERLAND	ADJ	5/56	PA-AMERICAN WC - CAPITOL	
SILVER SPRING TWP (PART)	CUMBERLAND	ADJ	11/68	MECHANICSBURG BOROUGH	
SILVER SPRING TWP (PART)	CUMBERLAND	ADJ	5/56	PA-AMERICAN WC - CAPITOL	
SMITH TWP (PART)	WASHINGTON	ADJ	5/58	PA-American WC-SW	
SMITHFIELD TWP	HUNTINGDON	ADJ	1/74	HUNTINGDON W W	
SNYDER TWP	JEFFERSON	ADJ	2/74	BROCKWAY MUN WA	
SO WILLIAMSPORT BOROUGH	LYCOMING	ADJ	12/66	WILLIAMSPORT MUN WATER AUTH	
SOMERSET BOROUGH	SOMERSET	ADJ	9/57	SOMERSET MUN WATER WORKS	
SOMERSET TWP (PART)	SOMERSET	ADJ	10/70	SOMERSET MUN WATER WORKS	
SOUTH BEAVER TWP	BEAVER	ADJ	5/67	BEAVER FALLS MA (EASTVALE PLT)	
SOUTH FAYETTE TWP (PART)	ALLEGHENY	CONS		OAKDALE MUN AUTH	PA-American WC-PITTSG
SOUTH FRANKLIN TWP	WASHINGTON	ADJ	5/58	PA-American WC-SW	
SOUTH LEBANON TWP	LEBANON	ADJ	11/72	LEBANON MUN. WAT AUTH	
SOUTH MIDDLETOWN	CUMBERLAND	ADJ	11/57	CARLISLE BOROUGH	
SOUTH NEW CASTLE BOROUGH	LAWRENCE	ADJ	1/54	PA-American WC-NEW CASTLE	

COMMUNITIES SERVED FLUORIDATED DRINKING WATER,
BY COUNTY AND WATER SYSTEM WITHIN STATE (AS OF 12/31/92)

PENNSYLVANIA

COMMUNITY	COUNTY	STATUS	FLUOR START DATE	SYSTEM SUPPLYING FLUORIDATED WATER	SOURCE SYSTEM
SOUTH PARK TWP	ALLEGHENY	ADJ	12/52	PA-American WC-PITTSB	
SOUTH PHILIPSBURG BORO	CENTRE	ADJ	9/63	PA-American WC-MOSHANNON	
SOUTH STRABONE TWP	WASHINGTON	ADJ	5/58	PA-American WC-SW	
SOUTH UNION TWP (PART)	FAYETTE	ADJ	2/83	NORTH FAYETTE CO MA	
SOUTH UNION TWP (PART)	FAYETTE	ADJ	7/53	PA-American WC-UNIONTOWN DIST	
SOUTH WAVERLY BOROUGH	BRADFORD	ADJ	8/71	Pennsylvania Water Co.	
SOUTHAMPTON TWP	FRANKLIN	ADJ	3/70	GUILFORD WATER AUTH	
SPRING TWP (PART)	CENTRE	ADJ	8/68	BELLEFONTE BOROUGH	
SPRING TWP (PART)	BERKS	CONS		SHILLINGTON BOROUGH WTR DEPT WESTERN BERKS WA	
SPRINGDALE TWP (PART)	ALLEGHENY	CONS		FAWN-FRAZIER JOIN WA	BRACKENRIDGE MUN WW
SPRINGHILL	FAYETTE	ADJ	1/90	ALBERT GALLATIN MUN AUTH	
ST LAWRENCE BOROUGH	BERKS	ADJ	5/75	MOUNT PENN BOROUGH WA	
ST MARYS BOROUGH	ELK	ADJ	10/71	ST MARY'S JOINT WATER AUTH	
STATE COLLEGE BORO(PART)	CENTRE	ADJ	6/54	STATE COLLEGE BOROUGH AUTH	
STOWE TWP	ALLEGHENY	ADJ	3/78	WEST VIEW MUN AUTH	
STRATTONVILLE BOROUGH	CLARION	CONS		STRATTONVILLE MUN AUTH	PA-American WC-CLARION DIST
SUGAR CREEK TWP	VENANGO	ADJ	7/79	FRANKLIN CITY GENERAL AUTH	
SUNBURY	NORTHUMBERLAND	ADJ	8/71	SUNBURY MUN WATER AUTH	
SUSQUEHANNA TWP (PART)	DAUPHIN	ADJ	9/72	HARRISBURG MUN W W	
SWISSVALLE BOROUGH	ALLEGHENY	ADJ	1/53	WILKINSBURG PENN JOINT AUTH	
SYKESVILLE BOROUGH	CLEARFIELD	ADJ	10/65	DUBOIS MUN WATER AUTH	
TARENTUM BOROUGH (PART)	ALLEGHENY	CONS		FAWN-FRAZIER JOIN WA	BRACKENRIDGE MUN WW
TARENTUM BOROUGH (PART)	ALLEGHENY	ADJ		TARENTUM MUN WW	
TAYLOR TWP (PART)	LAWRENCE	ADJ	1/54	PA-American WC-NEW CASTLE	
TEMPLE BOROUGH (PART)	BERKS	CONS		TEMPLE BOROUGH MWS	READING MUN W W

COMMUNITIES SERVED FLUORIDATED DRINKING WATER,
BY COUNTY AND WATER SYSTEM WITHIN STATE (AS OF 12/31/92)

PENNSYLVANIA

COMMUNITY	COUNTY	STATUS	FLUOR START DATE	SYSTEM SUPPLYING FLUORIDATED WATER	SOURCE SYSTEM
THORNBURG BOROUGH	ALLEGHENY	ADJ	12/52	PA-American WC-PITTSG	
THORNBURY TWP (PART)	DELAWARE	ADJ	10/68	CHESTER WTR AUTH	
TOWANDA BOROUGH	BRADFORD	ADJ		TOWANDA MUN AUTH	
TOWANDA TWP	BRADFORD	ADJ		TOWANDA MUN AUTH	
TRAFFORD BOROUGH	ALLEGHENY	ADJ	1/53	WILKINSBURG PENN JOINT AUTH	
TRAINER BOROUGH	DELAWARE	ADJ	10/68	CHESTER WTR AUTH	
TULLYTOWN BOROUGH	BUCKS	ADJ	7/58	LOWER BUCKS COUNTY JOINT MA	
TURTLE CREEK BOROUGH	ALLEGHENY	ADJ	1/53	WILKINSBURG PENN JOINT AUTH	
UNION TWP (PART)	JEFFERSON	CONS		CORSICA MUN AUTH(JEFFERSON COBROOKVILLE MUN W W	
UNION TWP (PART)	LAWRENCE	ADJ	1/54	PA-American WC-NEW CASTLE	
UNIONTOWN	FAYETTE	ADJ	2/83	NORTH FAYETTE CO MA	
UNIONTOWN CITY	FAYETTE	ADJ	2/64	PA-American WC-UNIONTOWN DIST	
UPLAND BOROUGH	DELAWARE	ADJ	10/68	CHESTER WTR AUTH	
UPPER ALLEN TWP (PART)	CUMBERLAND	ADJ	11/68	MECHANICSBURG BOROUGH	
UPPER ALLEN TWP (PART)	CUMBERLAND	ADJ	5/56	PA-AMERICAN WC - CAPITOL	
UPPER AUGUSTA TWP (PART)	NORTHUMBERLAND	ADJ	8/71	SUNBURY MUN WATER AUTH	
UPPER BURRELL TWP	WESTMORELAND	ADJ	1/58	NEW KENSINGTON MUN AUTH	
UPPER CHICHESTER	DELAWARE	ADJ	10/68	CHESTER WTR AUTH	
UPPER PAXTON TWP (PART)	DAUPHIN	ADJ	10/54	MILLERSBURG AREA WA	
UPPER POTTSBORO TWP	MONTGOMERY	ADJ	1/71	POTTSTOWN MUN W W	
UPPER PROVIDENCE T(PART)	DELAWARE	ADJ	7/64	MEDIA BOROUGH	
UPPER PROVIDENCE T(PART)	CHESTER	ADJ	7/76	PHOENIXVILLE BOROUGH	
UPPER SAUCON TWP (PART)	NORTHAMPTON	ADJ	6/71	BETHLEHEM MUN WA	
UPPER SAUCON TWP (PART)	LEHIGH	CONS		UPPER SAUCON W C	BETHLEHEM MUN WA
UPPER ST CLAIR TWP	ALLEGHENY	ADJ	12/52	PA-American WC-PITTSG	

COMMUNITIES SERVED FLUORIDATED DRINKING WATER,
BY COUNTY AND WATER SYSTEM WITHIN STATE (AS OF 12/31/92)

PENNSYLVANIA

COMMUNITY	COUNTY	STATUS	FLUOR START DATE	SYSTEM SUPPLYING FLUORIDATED WATER	SOURCE SYSTEM
UPPER TYRONE TWP	FAYETTE	ADJ	2/83	NORTH FAYETTE CO MA	
VANDERBILT BOROUGH	FAYETTE	ADJ	2/83	NORTH FAYETTE CO MA	
VERONA BOROUGH	ALLEGHENY	ADJ	1/84	OAKMONT MA	
W READING BOROUGH	BERKS	CONS		WEST READING MUN W W	WESTERN BERKS WA
WALL BOROUGH	ALLEGHENY	CONS		WALL BOROUGH AUTH	WILKINSBURG PENN JOINT AUTH
WARWICK TWP (PART)	LANCASTER	CONS		WARWICK TWP MUN AUTH	LITITZ BOROUGH MUN AUTH
WASHINGTON	WASHINGTON	ADJ	5/58	PA-American WC-SW	
WASHINGTON TWP (PART)	FRANKLIN	ADJ	5/74	WAYNESBORO MUN W W	
WAYNE TWP (PART)	CLINTON	ADJ	4/75	LOCK HAVEN CITY AUTH	
WAYNE TWP (PART)	SCHUYLKILL	ADJ	7/68	SCHUYLKILL HAVEN BOROUGH	
WAYNESBORO BOROUGH	FRANKLIN	ADJ	5/74	WAYNESBORO MUN W W	
WAYNESBURG BOROUGH(PART)	GREENE	ADJ	10/74	SOUTH WESTERN PA WATER AUTH	
WEST BRADFORD TWP (PART)	CHESTER	ADJ	3/77	DOWNINGTOWN	
WEST CAIN TWP	CHESTER	ADJ	4/89	COATSVILLE CITY AUTHORITY	
WEST DEER TWP (PART)	ALLEGHENY	CONS		FAWN-FRAZIER JOIN WA	BRACKENRIDGE MUN WW
WEST DEER TWP (PART)	ALLEGHENY	CONS		HAMPTON TWP MUN AUTH	WEST VIEW MUN AUTH
WEST DEER TWP (PART)	ALLEGHENY	ADJ	1/84	OAKMONT MA	
WEST EASTON BOROUGH	NORTHAMPTON	CONS		EASTON SURBURBAN WTR AUTH	EASTON MUN W W
WEST ELIZABETH	ALLEGHENY	ADJ	12/52	PA-American WC-PITTSG	
WEST ELIZABETH BOROUGH	ALLEGHENY	ADJ		PA-American WC-PITTSG	
WEST FAIRVIEW BOROUGH	CUMBERLAND	ADJ	5/56	PA-AMERICAN WC - CAPITOL	
WEST HEMPFIELD TWP(PART)	LANCASTER	ADJ	6/66	EAST HEMPFIELD TWP MA	
WEST HEMPFIELD TWP(PART)	LANCASTER	ADJ	10/60	LANCASTER MUN WA	
WEST HOMSTEAD BORO	ALLEGHENY	ADJ	12/52	PA-American WC-PITTSG	
WEST KITTANNING BORO	ARMSTRONG	CONS		WEST KITTANNING MUN WA	APPLEWOLD BROUGH

COMMUNITIES SERVED FLUORIDATED DRINKING WATER,
BY COUNTY AND WATER SYSTEM WITHIN STATE (AS OF 12/31/92)

PENNSYLVANIA

COMMUNITY	COUNTY	STATUS	FLUOR START DATE	SYSTEM SUPPLYING FLUORIDATED WATER	SOURCE SYSTEM
WEST LAMPETER TWP	LANCASTER	ADJ	10/60	LANCASTER MUN WA	
WEST MANCHESTER TW(PART)	YORK	ADJ	10/63	WEST MANCHESTER TWP MUN AUTH	
WEST MANHEIM TWP	YORK	ADJ	4/73	HANOVER MUN WATER AUTH	
WEST MAYFIELD BOROUGH	BEAVER	ADJ	5/67	BEAVER FALLS MA (EASTVALE PLT)	
WEST MIDDLESEX BOROUGH	MERCER	ADJ	10/70	SHENANGO VALLEY WC	
WEST MIFFLIN (PART)	ALLEGHENY	CONS		DUQUESNE	PA-American WC-PITTSG
WEST MIFFLIN BORO	ALLEGHENY	ADJ	12/52	PA-American WC-PITTSG	
WEST MIFFLIN BOROUGH	ALLEGHENY	ADJ		PA-American WC-PITTSG	
WEST POTTSBORO TWP	MONTGOMERY	ADJ	1/71	POTTSTOWN MUN W W	
WEST READING	BERKS	ADJ		WESTERN BERKS WA	
WEST SALEM TWP	MERCER	ADJ	7/59	GREENVILLE MUN WA	
WEST VIEW BOROUGH	ALLEGHENY	ADJ	3/78	WEST VIEW MUN AUTH	
WETMORE TWP (PART)	MCKEAN	ADJ	3/60	PA-American WC-KANE DIST	
WHEATLAND BOROUGH	MERCER	ADJ	10/70	SHENANGO VALLEY WC	
WHITAKER BOROUGH	ALLEGHENY	ADJ	12/52	PA-American WC-PITTSG	
WHITE TWP (PART)	BEAVER	ADJ	5/67	BEAVER FALLS MA (EASTVALE PLT)	
WHITE TWP (PART)	INDIANA	ADJ	10/57	PA-American WC-INDIANA DIST	
WHITEHALL BOROUGH	ALLEGHENY	ADJ	12/52	PA-American WC-PITTSG	
WHITEHALL TWP	NORTHAMPTON	ADJ	3/71	NORTHAMPTON BOROUGH MA	
WILKINS TWP	ALLEGHENY	ADJ	1/53	WILKINSBURG PENN JOINT AUTH	
WILKINSBURG BOROUGH	ALLEGHENY	ADJ	1/53	WILKINSBURG PENN JOINT AUTH	
WILLIAMS BOROUGH	NORTHAMPTON	CONS		EASTON SURBURBAN WTR AUTH	EASTON MUN W W
WILLIAMSPORT	LYCOMING	ADJ	12/66	WILLIAMSPORT MUN WATER AUTH	
WILMERDING BOROUGH	ALLEGHENY	ADJ	1/53	WILKINSBURG PENN JOINT AUTH	
WILMINGTON TWP (PART)	MERCER	CONS		NEW WILMINGTON BOROUGH WTR DP	SHENANGO VALLEY WC

COMMUNITIES SERVED FLUORIDATED DRINKING WATER,
BY COUNTY AND WATER SYSTEM WITHIN STATE (AS OF 12/31/92)

PENNSYLVANIA

COMMUNITY	COUNTY	STATUS	FLUOR START DATE	SYSTEM SUPPLYING FLUORIDATED WATER	SOURCE SYSTEM
WILMINGTON TWP (PART)	YORK	CONS		NEW WILMINGTON BOROUGH WTR DP\$HENANGO VALLEY WC	
WILSON BOROUGH	NORTHAMPTON	CONS		EASTON SURBURBAN WTR AUTH	EASTON MUN W W
WINDSOR TWP	YORK	ADJ	12/68	RED LION MUN AUTH	
WORMLEYSBURG BOROUGH	CUMBERLAND	ADJ	5/56	PA-AMERICAN WC - CAPITOL	
WYOMISSING BOROUGH	BERKS	CONS		WYOMISSING MUN WTR SYS	WESTERN BERKS WA
YOE BOROUGH	YORK	CONS		DALLASTOWN-YOE WTR AUTH	RED LION MUN AUTH
YORK TWP (PART)	YORK	CONS		DALLASTOWN-YOE WTR AUTH	RED LION MUN AUTH
YORK TWP (PART)	YORK	ADJ	12/68	RED LION MUN AUTH	

COMMUNITIES SERVED FLUORIDATED DRINKING WATER,
BY COUNTY AND WATER SYSTEM WITHIN STATE (AS OF 12/31/92)

RHODE ISLAND

COMMUNITY	COUNTY	STATUS	FLUOR START DATE	SYSTEM SUPPLYING FLUORIDATED WATER	SOURCE SYSTEM
BARRINGTON	BRISTOL	ADJ	5/52	BRISTOL COUNTY WATER AUTHORITY	
BRISTOL	BRISTOL	ADJ	5/52	BRISTOL COUNTY WATER AUTHORITY	
CENTRAL FALLS	PROVIDENCE	ADJ	11/57	PAWTUCKET	
COVENTRY	KENT	CONS		COVENTRY	PROVIDENCE
CRANSTON	PROVIDENCE	ADJ	8/52	PROVIDENCE	
CUMBERLAND	PROVIDENCE	ADJ	11/57	CUMBERLAND	
EAST PROVIDENCE	PROVIDENCE	CONS		EAST PROVIDENCE	PROVIDENCE
JOHNSTON	PROVIDENCE	ADJ	8/52	PROVIDENCE	
LINCOLN	PROVIDENCE	CONS		LINCOLN	PROVIDENCE
MIDDLETOWN	NEWPORT	ADJ	7/53	NEWPORT	
N. PROVIDENCE	PROVIDENCE	ADJ	8/52	PROVIDENCE	
N. SMITHFIELD	PROVIDENCE	ADJ	6/57	WOONSOCKET	
NEWPORT	NEWPORT	ADJ	7/53	NEWPORT	
PAWTUCKET	PROVIDENCE	ADJ	11/57	PAWTUCKET	
PORTSMOUTH	NEWPORT	CONS		PORTSMOUTH	NEWPORT
PROVIDENCE	PROVIDENCE	ADJ	8/52	PROVIDENCE	
SMITHFIELD	PROVIDENCE	CONS		SMITHFIELD	PROVIDENCE
WARREN	BRISTOL	ADJ	5/52	BRISTOL COUNTY WATER AUTHORITY	
WARWICK	KENT	CONS		WARWICK	PROVIDENCE
WOONSOCKET	PROVIDENCE	ADJ	6/57	WOONSOCKET	

COMMUNITIES SERVED FLUORIDATED DRINKING WATER,
BY COUNTY AND WATER SYSTEM WITHIN STATE (AS OF 12/31/92)

SOUTH CAROLINA

COMMUNITY	COUNTY	STATUS	FLUOR START DATE	SYSTEM SUPPLYING FLUORIDATED WATER	SOURCE SYSTEM
ARKWRIGHT	SPARTANBURG	ADJ	8/68	SPARTANBURG	
BELVEDERE	AIKEN	ADJ	6/63	NORTH AUGUSTA	
BOILING SPRINGS	SPARTANBURG	ADJ	8/68	SPARTANBURG	
BURTON	BEAUFORT	CONS		BEAUFORT	BEAUFORT-JASPER
CENTRAL (PART)		ADJ	8/79	EASLEY CENTRAL 1	
CONVERSE	SPARTANBURG	CONS		B&B W/D CONVERSE	SPARTANBURG
COWPENS	SPARTANBURG	ADJ	8/68	SPARTANBURG	
CROSS HILL	LAURENS	CONS		RABON CREEK WD	LAURENS
DRAYTON (PART)	SPARTANBURG	CONS		DRAYTONVILLE	GAFFNEY
DRAYTON (PART)	SPARTANBURG	ADJ	8/68	SPARTANBURG	
DUE WEST	ABBEVILLE	CONS		DONALDS-DUE WEST	BELTON-HONEA PATH WA
DUNCAN	SPARTANBURG	CONS		STARTEX-JACKSON	SPARTANBURG
ENOREE (PART)	SPARTANBURG	CONS		ENOREE MILLS	MEANSVILLE RILEY
FT LAWN	CHESTER	ADJ	10/62	CHESTER METRO	
GLENDALE	SPARTANBURG	ADJ	8/68	SPARTANBURG	
GREAT FALLS	CHESTER	ADJ	10/62	CHESTER METRO	
INMAN	SPARTANBURG	CONS		INMAN-CAMPOBELLO	SPARTANBURG
IRMO/BALLENTINE	LEXINGTON/RICHLAND	ADJ	7/67	COLUMBIA	
JACKSON	SPARTANBURG	CONS		STARTEX-JACKSON	SPARTANBURG
JOANNA	LAURENS	CONS		RABON CREEK WD	LAURENS
JOHNSTON	EDGEFIELD	ADJ	12/80	EDGEFIELD AUTH	
LITTLE MOUNTAIN	NEWBERRY	CONS		NEWBERRY CO W&S	NEWBERRY
LYMAN (PART)	SPARTANBURG	CONS		STARTEX-JACKSON	SPARTANBURG
MONARCH MILLS (PART)	UNION	CONS		MONARCH WD	UNION
MONARCH MILLS (PART)	UNION	ADJ	4/55	UNION	

COMMUNITIES SERVED FLUORIDATED DRINKING WATER,
BY COUNTY AND WATER SYSTEM WITHIN STATE (AS OF 12/31/92)

SOUTH CAROLINA

COMMUNITY	COUNTY	STATUS	FLUOR START DATE	SYSTEM SUPPLYING FLUORIDATED WATER	SOURCE SYSTEM
MT CARMEL	MCCORMICK	CONS		MCCORMICK W&SA	MCCORMICK
MT CROGHAN	CHESTERFIELD	CONS		CHESTERFIELD RURAL	PAGELAND
PACOLET	SPARTANBURG	ADJ	8/68	SPARTANBURG	
PARKSVILLE	MCCORMICK	CONS		MCCORMICK W&SA	MCCORMICK
PIEDMONT	SPARTANBURG	NATL		PIEDMONT RURAL	
PLUM BRANCH	MCCORMICK	CONS		MCCORMICK W&SA	MCCORMICK
POMARIA	NEWBERRY	CONS		NEWBERRY CO W&S	NEWBERRY
PROSPERITY	NEWBERRY	CONS		NEWBERRY CO W&S	NEWBERRY
RIDGELAND	JASPER	ADJ	12/89	RIDGELAND	
RUBY	CHESTER	CONS		CHESTERFIELD RURAL	PAGELAND
SAXON (PART)	SPARTANBURG	ADJ	8/68	SPARTANBURG	
SAXON (PART)	SPARTANBURG	CONS		UNA WD	SPARTANBURG
SELLERS	MARION	NATL		MARION RURAL	
ST. ANDREWS	RICHLAND	ADJ	7/67	COLUMBIA	
STARTEX (PART)	SPARTANBURG	CONS		STARTEX-JACKSON	SPARTANBURG
TRENTON	EDGEFIELD	ADJ	12/80	EDGEFIELD AUTH	
VALLEY FALLS	SPARTANBURG	ADJ	8/68	SPARTANBURG	
WATERLOO	LAURENS	CONS		RABON CREEK WD	LAURENS
WELLFORD	SPARTANBURG	CONS		STARTEX-JACKSON	SPARTANBURG
WHITNEY	SPARTANBURG	ADJ	8/68	SPARTANBURG	

COMMUNITIES SERVED FLUORIDATED DRINKING WATER,
BY COUNTY AND WATER SYSTEM WITHIN STATE (AS OF 12/31/92)

SOUTH DAKOTA

COMMUNITY	COUNTY	STATUS	FLUOR START DATE	SYSTEM SUPPLYING FLUORIDATED WATER	SOURCE SYSTEM
ABERDEEN	BROWN	ADJ	5/51	ABERDEEN	
AGAR	SULLY	NATL		AGAR	
ALCESTER	UNION	CONS		ALCESTER	SOUTH LINCOLN RWS
ALCESTER	UNION	NATL		SOUTH LINCOLN RWS	
ALEXANDRIA	HANSON	CONS		ALEXANDRIA	HANSON RWS
ALEXANDRIA	HANSON	ADJ	1/83	HANSON RWS	
ALPENA	JERAULD	NATL		ALPENA	
ANDOVER	WALWORTH	ADJ	0/00	WEB WATER DEVELOPMENT	
ARLINGTON	KINGSBURY	ADJ	5/74	ARLINGTON	
ARMOUR	DOUGLAS	CONS		ARMOUR	RANDALL II RWS
ARMOUR	DOUGLES	ADJ	1/79	RANDALL II RWS	
ASHTON	SPINK	CONS		ASHTON	WEB WATER DEVELOPMENT
AURORA	BROOKINGS	CONS		AURORA	BROOKINGS
AVON	BON HOMME	CONS		AVON	BON HOMME-YANKTON II
AVON	BON HOMME	ADJ	6/81	BON HOMME-YANKTON II	
BALTIC	MINNEHAHA	CONS		BALTIC	MINNEHAHA COMMUNITY WATER CORP
BALTIC	MINNEHAHA	ADJ	12/77	MINNEHAHA COMMUNITY WATER CORP	
BANCROFT	KINGSBURY	NATL		BANCROFT	
BARNARD		ADJ	0/00	WEB WATER DEVELOPMENT	
BATH		ADJ	0/00	WEB WATER DEVELOPMENT	
BATH TR CT	BROWN	CONS		BATH TRL COURT	WEB WATER DEVELOPMENT
BELLE FOURCHE	BUTTE	ADJ	1/71	BELLE FOURCHE	
BELVIDERE	JACKSON	NATL		BELVIDERE	
BERESFORD	LINCOLN	ADJ	7/71	BERESFORD	
BIG STONE CITY	GRANT	ADJ	7/72	BIG STONE CITY	

COMMUNITIES SERVED FLUORIDATED DRINKING WATER,
BY COUNTY AND WATER SYSTEM WITHIN STATE (AS OF 12/31/92)

SOUTH DAKOTA

COMMUNITY	COUNTY	STATUS	FLUOR START DATE	SYSTEM SUPPLYING FLUORIDATED WATER	SOURCE SYSTEM
BISON	PERKINS	NATL		BISON	
BLACK HAWK	MEADE	ADJ	1/78	BLACK HAWK	
BOWDLE	EDMUNDS	ADJ	7/72	BOWDLE	
BOX ELDER	PENNINGTON	ADJ	4/73	BOX ELDER	
BRADLEY	CLARK	CONS		BRADLEY	CLARK RWS
BRADLEY	CLARK	ADJ	6/83	CLARK RWS	
BRANDON	MINNEHAHA	ADJ	1/71	BRANDON	
BRANDT	DEUEL	ADJ	5/77	BROOKINGS-DEUEL RWS	
BRENTFORD	SPINK	CONS		BRENTFORD	WEB WATER DEVELOPMENT
BRIDGEWATER	MCCOOK	ADJ	10/72	BRIDGEWATER	
BRISTOL	DAY	CONS		BRISTOL	WEB WATER DEVELOPMENT
BRITTON	MARSHALL	ADJ	6/71	BRITTON	
BROADLAND	BEADLE	NATL		BROADLAND	
BROOKINGS	BROOKINGS	ADJ	12/61	BROOKINGS	
BRYANT	HAMLIN	CONS		BRYANT	SIOUX II
BRYANT	HAMLIN	ADJ	11/75	SIOUX II	
BUFFALO GAP	CUSTER	NATL		BUFFALO GAP	
BURKE	GREGORY	ADJ	5/72	BURKE	
BUTLER	DAY	ADJ	0/00	WEB WATER DEVELOPMENT	
CAMELOT	HUGHES	CONS		CAMELOT	PIERRE
CANISTOTA	MCCOOK	CONS		CANISTOTA	T-M RWS
CANISTOTA	MCCOOK	ADJ	1/86	T-M RWS	
CANOVA	MINER	NATL		CANOVA	
CANTON	LINCOLN	NATL		CANTON	
CARTHAGE	MINER	NATL		CARTHAGE	

COMMUNITIES SERVED FLUORIDATED DRINKING WATER,
BY COUNTY AND WATER SYSTEM WITHIN STATE (AS OF 12/31/92)

SOUTH DAKOTA

COMMUNITY	COUNTY	STATUS	FLUOR START DATE	SYSTEM SUPPLYING FLUORIDATED WATER	SOURCE SYSTEM
CASTLEWOOD	HAMLIN	ADJ	4/73	CASTLEWOOD	
CAVOUR	BEADLE	NATL		CAVOUR	
CENTERVILLE	TURNER	ADJ	7/73	CENTERVILLE	
CENTRAL CITY	LAWRENCE	ADJ	10/70	LEAD	
CHAMBERLAIN	BRULE	ADJ	7/71	CHAMBERLAIN	
CHANCELLOR	TURNER	CONS		CHANCELLOR	SOUTH LINCOLN RWS
CHANCELLOR	TURNER	NATL		SOUTH LINCOLN RWS	
CHAPEL LANE	PENNINGTON	ADJ	11/79	CHAPEL LANE DEV	
CHELSEA		ADJ	0/00	WEB WATER DEVELOPMENT	
CHEYENNE RIVER RESER.	DEWEY	ADJ	/80	TRI-COUNTY RWS	
CLAREMONT	BROWN	ADJ	1/85	BROWN-DAY-MARSHALL RWS	
CLAREMONT	BROWN	CONS		CLAREMONT	BROWN-DAY-MARSHALL RWS
CLARK	CLARK	ADJ	11/71	CLARK	
CLEAR LAKE	DEUEL	ADJ	11/71	CLEAR LAKE	
COLOME	TRIPP	CONS		COLOME	TRIPP CO RWS
COLOME	TRIPP	ADJ	11/78	TRIPP CO RWS	
COLTON	MINNEHAHA	ADJ	11/73	COLTON	
COLUMBIA		ADJ	0/00	WEB WATER DEVELOPMENT	
COLUMBIA SCHOOL		ADJ	0/00	WEB WATER DEVELOPMENT	
CONDE	SPINK	CONS		CONDE	WEB WATER DEVELOPMENT
CORSICA	DOUGLAS	CONS		CORSICA	RANDALL II RWS
CORSICA	DOUGLES	ADJ	1/79	RANDALL II RWS	
COUNTRY ACRES	YANKTON	CONS		COUNTRY ACRES	BON HOMME YANKTON I
COUNTRY ACRES TC	YANKTON	CONS		BON HOMME YANKTON I	YANKTON
CRESBARD	FAULK	CONS		CRESBARD	WEB WATER DEVELOPMENT

COMMUNITIES SERVED FLUORIDATED DRINKING WATER,
BY COUNTY AND WATER SYSTEM WITHIN STATE (AS OF 12/31/92)

SOUTH DAKOTA

COMMUNITY	COUNTY	STATUS	FLUOR START DATE	SYSTEM SUPPLYING FLUORIDATED WATER	SOURCE SYSTEM
CROOKS	MINNEHAHA	CONS		CROOKS	MINNEHAHA COMMUNITY WATER CORP
CROOKS	MINNEHAHA	ADJ	12/77	MINNEHAHA COMMUNITY WATER CORP	
CUSTER	CUSTER	ADJ	8/71	CUSTER	
DALLAS	GREGORY	CONS		DALLAS	TRIPP CO RWS
DALLAS	GREGORY	ADJ	11/78	TRIPP CO RWS	
DAVIS	TURNER	ADJ	1/86	T-M RWS	
DAVIS	TURNER	CONS		DAVIS	T-M RWS
DE SMET	KINGSBURY	ADJ	10/71	DE SMET	
DEADWOOD	LAWRENCE	NATL		DEADWOOD	
DELL RAPIDS	MINNEHAHA	CONS		DELL RAPIDS	MINNEHAHA COMMUNITY WATER CORP
DELL RAPIDS	MINNEHAHA	ADJ	12/77	MINNEHAHA COMMUNITY WATER CORP	
DELMONT	DOUGLAS	NATL		DELMONT	
DOLAND	SPINK	CONS		DOLAND	WEB WATER DEVELOPMENT
DRAPER	JONES	NATL		DRAPER	
DUPREE	ZIEBACH	CONS		DUPREE	TRI-COUNTY RWS
DUPREE	ZIEBACH	ADJ	/80	TRI-COUNTY RWS	
EAGLE BUTTE	DEWEY	CONS		EAGLE BUTTE	TRI-COUNTY RWS
EAGLE BUTTE	DEWEY	ADJ	/80	TRI-COUNTY RWS	
EDGEMONT	FALL RIVER	NATL		EDGEMONT	
ELK POINT	UNION	NATL		ELK POINT	
ELKTON	BROOKINGS	CONS		ELKTON	BROOKINGS-DEUEL RWS
ELLSWORTH AFB	MEADE	CONS		ELLSWORTH AFB	RAPID CITY
EMERY	HANSON	CONS		EMERY	HANSON RWS
EMERY	HANSON	ADJ	1/83	HANSON RWS	
ESTELLINE	HAMLIN	ADJ	10/72	ESTELLINE	

COMMUNITIES SERVED FLUORIDATED DRINKING WATER,
BY COUNTY AND WATER SYSTEM WITHIN STATE (AS OF 12/31/92)

SOUTH DAKOTA

COMMUNITY	COUNTY	STATUS	FLUOR START DATE	SYSTEM SUPPLYING FLUORIDATED WATER	SOURCE SYSTEM
ETHAN	DAVISON	CONS		ETHAN	HANSON RWS
ETHAN	DAVISON	ADJ	1/83	HANSON RWS	
EUREKA	MCPHERSON	ADJ	4/76	EUREKA	
FAIRVIEW	LINCOLN	NATL		FAIRVIEW	
FAITH	MEADE	CONS		FAITH	TRI-COUNTY RWS
FAITH	DEWEY	ADJ	/80	TRI-COUNTY RWS	
FAULKTON	FAULK	CONS		FAULKTON	WEB WATER DEVELOPMENT
FERNEY	BROWN	ADJ	0/00	WEB WATER DEVELOPMENT	
FLANDREAU	MOODY	ADJ	9/71	FLANDREAU	
FLORENCE	CODINGTON	ADJ	6/83	CLARK RWS	
FLORENCE	CLARK	CONS		FLORENCE	CLARK RWS
FORESTBURG	SANBORN	NATL		FORESTBURG	
FRANKFORT	SPINK	NATL		FRANKFORT	
FREDERICK	BROWN	CONS		FREDERICK	WEB WATER DEVELOPMENT
FREEMAN	HUTCHINSON	ADJ	1/72	FREEMAN	
FT PIERRE	STANLEY	ADJ	3/72	FT PIERRE	
GARRETSON	MINNEHAHA	ADJ	10/73	GARRETSON	
GEDDES	CHARLES MIX	CONS		GEDDES	RANDALL III
GEDDES	CHARLES MIX	ADJ	6/78	RANDALL III	
GETTYSBURG	POTTER	ADJ	9/76	GETTYSBURG	
GLENHAM	WALWORTH	CONS		GLENHAM	WEB WATER DEVELOPMENT
GREENWOOD	CHARLES MIX	ADJ	1/79	RANDALL II RWS	
GREGORY	GREGORY	ADJ	7/69	GREGORY	
GRENVILLE	DAY	CONS		GRENVILLE	WEB WATER DEVELOPMENT
GRENVILLE	DAY	ADJ	0/00	WEB WATER DEVELOPMENT	

COMMUNITIES SERVED FLUORIDATED DRINKING WATER,
BY COUNTY AND WATER SYSTEM WITHIN STATE (AS OF 12/31/92)

SOUTH DAKOTA

COMMUNITY	COUNTY	STATUS	FLUOR START DATE	SYSTEM SUPPLYING FLUORIDATED WATER	SOURCE SYSTEM
GROTON	BROWN	CONS		GROTON	WEB WATER DEVELOPMENT
HARRISBURG	LINCOLN	ADJ	1/83	HARRISBURG	
HARTFORD	MINNEHAHA	CONS		HARTFORD	MINNEHAHA COMMUNITY WATER CORP
HAZEL	HAMLIN	CONS		HAZEL	SIOUX II
HAZEL	HAMLIN	ADJ	11/75	SIOUX II	
HENRY	CODINGTON	ADJ	6/83	CLARK RWS	
HENRY	CODINGTON	CONS		HENRY	CLARK RWS
HIGHMORE	HYDE	ADJ	1/72	HIGHMORE	
HILL CITY	PENNINGTON	ADJ	1/83	HILL CITY	
HITCHCOCK	BEADLE	CONS		HITCHCOCK	S SPINK-N BEADLE (SS/NB)
HITCHCOCK	BEADLE	ADJ	9/83	S SPINK-N BEADLE (SS/NB)	
HOLMQUIST	DAY	ADJ	0/00	WEB WATER DEVELOPMENT	
HOSMER	EDMUNDS	CONS		HOSMER	WEB WATER DEVELOPMENT
HOT SPRINGS	FALL RIVER	ADJ	10/70	HOT SPRINGS	
HOVEN	POTTER	ADJ	7/72	HOVEN	
HOWARD	MINER	NATL		HOWARD	
HUMBOLDT	MINNEHAHA	CONS		HUMBOLDT	MINNEHAHA COMMUNITY WATER CORP
HUMBOLDT	MINNEHAHA	ADJ	12/77	MINNEHAHA COMMUNITY WATER CORP	
HURON	BEADLE	ADJ	9/56	HURON	
IPSWICH	EDMUNDS	CONS		IPSWICH	WEB WATER DEVELOPMENT
IRENE	CLAY	CONS		BON HOMME YANKTON I	YANKTON
IRENE	CLAY	CONS		IRENE	BON HOMME YANKTON I
IROQUOIS	KINGSBURY	ADJ	7/90	IROQUOIS	
ISABEL	DEWEY	ADJ	1/80	ISABEL	
JEFFERSON	UNION	ADJ	1/83	JEFFERSON	

COMMUNITIES SERVED FLUORIDATED DRINKING WATER,
BY COUNTY AND WATER SYSTEM WITHIN STATE (AS OF 12/31/92)

SOUTH DAKOTA

COMMUNITY	COUNTY	STATUS	FLUOR START DATE	SYSTEM SUPPLYING FLUORIDATED WATER	SOURCE SYSTEM
JOBEE ACRES	BROWN	CONS		JOBEE ACRES-ABERDEEN	WEB WATER DEVELOPMENT
KADOKA	JACKSON	NATL		KADOKA	
KIMBALL	BRULE	ADJ	6/81	AURORA-BRULE RWS	
KIMBALL	BRULE	CONS		KIMBALL	AURORA-BRULE RWS
KING BROOK I	BROOKING	ADJ	5/77	BROOKINGS-DEUEL RWS	
LAKE ANDES	CHARLES MIX	ADJ	1/72	LAKE ANDES	
LAKE PRESTON	KINGSBURY	NATL		LAKE PRESTON	
LANE	JERAULD	NATL		LANE	
LANGFORD	MARSHALL	ADJ	1/85	BROWN-DAY-MARSHALL RWS	
LANGFORD	MARSHALL	CONS		LANGFORD	BROWN-DAY-MARSHALL RWS
LEAD	LAWRENCE	ADJ	10/70	LEAD	
LEMMON	PERKINS	NATL		LEMMON	
LENNOX	LINCOLN	ADJ	7/73	LENNOX	
LEOLA	MCPHERSON	CONS		LEOLA	WEB WATER DEVELOPMENT
LESTERVILLE	YANKTON	ADJ	6/81	BON HOMME-YANKTON II	
LESTERVILLE	YANKTON	CONS		LESTERVILLE	BON HOMME-YANKTON II
LETCHER	SANBORN	CONS		DAVISON RWS	MITCHELL
LETCHER	SANBORN	CONS		LETCHER	DAVISON RWS
LILY	DAY	ADJ	0/00	WEB WATER DEVELOPMENT	
LINCOLN CO RWS	LINCLON	ADJ	10/70	SIOUX FALLS	
LITTLE LEOLE DEV.		ADJ	0/00	WEB WATER DEVELOPMENT	
LOWRY		ADJ	0/00	WEB WATER DEVELOPMENT	
LOYALTON		ADJ	0/00	WEB WATER DEVELOPMENT	
MADISON	LAKE	ADJ	5/70	MADISON	
MANSFIELD	BROWN	NATL		MANSFIELD	

COMMUNITIES SERVED FLUORIDATED DRINKING WATER,
BY COUNTY AND WATER SYSTEM WITHIN STATE (AS OF 12/31/92)

SOUTH DAKOTA

COMMUNITY	COUNTY	STATUS	FLUOR START DATE	SYSTEM SUPPLYING FLUORIDATED WATER	SOURCE SYSTEM
MARION	TURNER	ADJ	9/82	MARION	
MARTIN	BENNETT	ADJ	11/71	MARTIN	
MARTY	CHARLES MIX	ADJ	1/79	RANDALL II RWS	
MCCOOK LAKE	MCCOOK	ADJ	10/72	MCCOOK LAKE	
MCINTOSH	CORSON	NATL		MCINTOSH	
MCLAUGHLIN	CORSON	ADJ	10/72	MCLAUGHLIN	
MELLETTTE	SPINK	CONS		MELLETTTE	WEB WATER DEVELOPMENT
MENNO	HUTCHINSON	ADJ	6/81	BON HOMME-YANKTON II	
MENNO	HUTCHINSON	CONS		MENNO	BON HOMME-YANKTON II
MIDLAND	HAAKON	NATL		MIDLAND	
MILBANK	GRANT	ADJ	4/68	MILBANK	
MILLER	HAND	NATL		MILLER	
MINA		ADJ	0/00	WEB WATER DEVELOPMENT	
MINA LAKE	EDMUNDS	CONS		MINA LAKE	WEB WATER DEVELOPMENT
MIRANDA		ADJ	0/00	WEB WATER DEVELOPMENT	
MISSION	TODD	ADJ	12/76	MISSION	
MISSION HILL	YANKTON	CONS		BON HOMME YANKTON I	YANKTON
MISSION HILL	YANKTON	CONS		MISSION HILL	BON HOMME YANKTON I
MITCHELL	DAVISON	ADJ	11/54	MITCHELL	
MOBRIDGE	WALWORTH	ADJ	3/52	MOBRIDGE	
MORRISTOWN	CORSON	NATL		MORRISTOWN	
MOUND CITY	CAMPBELL	NATL		MOUND CITY	
MOUNT VERNON	DAVISON	NATL		MOUNT VERNON	
MR. CARSON BOYS RANCH	MINNEHAHA	ADJ	12/77	MINNEHAHA COMMUNITY WATER CORP	
MURDO	JONES	ADJ	9/72	MURDO	

COMMUNITIES SERVED FLUORIDATED DRINKING WATER,
BY COUNTY AND WATER SYSTEM WITHIN STATE (AS OF 12/31/92)

SOUTH DAKOTA

COMMUNITY	COUNTY	STATUS	FLUOR START DATE	SYSTEM SUPPLYING FLUORIDATED WATER	SOURCE SYSTEM
NEW UNDERWOOD	PENNINGTON	NATL		NEW UNDERWOOD	
NEWELL	BUTTE	NATL		NEWELL	
NISLAND	BUTTE	NATL		NISLAND	
NORTH SIOUX CITY	UNION	NATL		NORTH SIOUX CITY	
NORTHVILLE	SPINK	CONS		NORTHVILLE	WEB WATER DEVELOPMENT
NUNDA	LAKE	NATL		NUNDA	
OACOMA	LYMAN	ADJ	1/81	OACOMA	
OLDHAM	KINGSBURY	ADJ	1/79	KINGBROOK II RWS	
OLDHAM	KINGSBURY	CONS		OLDHAM	KINGBROOK III RWS
ONAKA	FAULK	CONS		ONAKA	WEB WATER DEVELOPMENT
ONAKA	FAULK	ADJ	0/00	WEB WATER DEVELOPMENT	
ONIDA	SULLY	NATL		ONIDA	
ORIENT	FAULK	NATL		ORIENT	
PARKER	TURNER	ADJ	1/69	PARKER	
PARKSTON	HUTCHINSON	CONS		PARKSTON	BON HOMME-YANKTON II
PARKSTON	BON HOMME	ADJ	6/81	BON HOMME-YANKTON II	
PEEVER	ROBERTS	ADJ	9/82	PEEVER	
PHILIP	HAAKON	ADJ	5/72	PHILIP	
PIERPONT	DAY	ADJ	1/85	BROWN-DAY-MARSHALL RWS	
PIERPONT	DAY	CONS		PIERPONT	BROWN-DAY-MARSHALL RWS
PIERRE	HUGHES	ADJ	8/68	PIERRE	
PINE RIDGE	SHANNON	ADJ	/75	PINE RIDGE	
PLANKINTON	AURORA	NATL		PLANKINTON	
PLATTE	CHARLES MIX	CONS		PLATTE	RANDALL III
PLATTE	CHARLES MIX	ADJ	6/78	RANDALL III	

COMMUNITIES SERVED FLUORIDATED DRINKING WATER,
BY COUNTY AND WATER SYSTEM WITHIN STATE (AS OF 12/31/92)

SOUTH DAKOTA

COMMUNITY	COUNTY	STATUS	FLUOR START DATE	SYSTEM SUPPLYING FLUORIDATED WATER	SOURCE SYSTEM
POLLOCK	CAMPBELL	CONS		POLLOCK	WEB WATER DEVELOPMENT
PRESHO	LYMAN	NATL		PRESHO	
PUKWANA	BRULE	ADJ	6/81	AURORA-BRULE RWS	
PUKWANA	BRULE	CONS		PUKWANA	AURORA-BRULE RWS
QUINN	PENNINGTON	NATL		QUINN	
RAMONA	LAKE	NATL		RAMONA	
RAPID CITY	PENNINGTON	ADJ	8/70	RAPID CITY	
RAPID VALLEY	PENNINGTON	ADJ	1/76	RAPID VALLEY RWS	
RAVINIA	CHARLES MIX	ADJ	6/78	RANDALL III	
RAVINIA	CHARLES MIX	CONS		RAVINIA	RANDALL III
RAYMOND	CLARK	ADJ	6/83	CLARK RWS	
RAYMOND	CLARK	CONS		RAYMOND	CLARK RWS
REDFIELD	SPINK	CONS		REDFIELD	WEB WATER DEVELOPMENT
RELIANCE	LYMAN	NATL		RELIANCE	
ROCKHAM	FAULK	NATL		ROCKHAM	
ROSLYN	DAY	CONS		ROSLYN	WEB WATER DEVELOPMENT
SALEM	MCCOOK	ADJ	3/71	SALEM	
SCOTLAND	BON HOMME	ADJ	6/81	BON HOMME-YANKTON II	
SCOTLAND	BON HOMME	CONS		SCOTLAND	BON HOMME-YANKTON II
SELBY	WALWORTH	CONS		SELBY	WEB WATER DEVELOPMENT
SINAI	BROOKINGS	NATL		SINAI	
SIOUX FALLS	MINNEHAHA	ADJ	10/70	SIOUX FALLS	
SISSETON	ROBERTS	ADJ	4/72	SISSETON	
SPEARFISH	LAWRENCE	ADJ	11/70	SPEARFISH	
SPRINGFIELD	BON HOMME	ADJ	6/67	SPRINGFIELD	

COMMUNITIES SERVED FLUORIDATED DRINKING WATER,
BY COUNTY AND WATER SYSTEM WITHIN STATE (AS OF 12/31/92)

SOUTH DAKOTA

COMMUNITY	COUNTY	STATUS	FLUOR START DATE	SYSTEM SUPPLYING FLUORIDATED WATER	SOURCE SYSTEM
ST FRANCIS	TODD	ADJ	1/83	ST FRANCIS	
STICKNEY	AURORA	ADJ	6/81	AURORA-BRULE RWS	
STICKNEY	AURORA	CONS		STICKNEY	AURORA-BRULE RWS
STRATFORD	BROWN	CONS		STRATFORD	WEB WATER DEVELOPMENT
STURGIS	MEADE	ADJ	12/70	STURGIS	
TABOR	BON HOMME	ADJ	6/81	BON HOMME-YANKTON II	
TABOR	BON HOMME	CONS		TABOR	BON HOMME-YANKTON II
TEA	LINCOLN	ADJ	10/81	TEA	
TIMBER LAKE	DEWEY	ADJ	6/76	TIMBER LAKE	
TIMBERLAND PARK	YANKTON	ADJ	6/81	BON HOMME-YANKTON II	
TORONTO	DEUEL	ADJ	5/77	BROOKINGS-DEUEL RWS	
TRIPP	HUTCHINSON	NATL		TRIPP	
TULARE	SPINK	NATL		TULARE	
TURTON	SPINK	ADJ	0/00	WEB WATER DEVELOPMENT	
TYNDALL	BON HOMME	ADJ	7/73	TYNDALL	
UNIVERSITY ESTATES	BROOKINGS	ADJ	5/77	BROOKINGS-DEUEL RWS	
UTICA	YANKTON	CONS		BON HOMME YANKTON I	YANKTON
UTICA	YANKTON	CONS		UTICA	BON HOMME YANKTON I
VALLEY SPRINGS	MINNEHAHA	ADJ	10/73	VALLEY SPRINGS	
VERDON		ADJ	0/00	WEB WATER DEVELOPMENT	
VERMILLION	CLAY	ADJ	10/51	VERMILLION	
VIBORG	TURNER	ADJ	1/86	T-M RWS	
VIBORG	TURNER	CONS		VIBORG	T-M RWS
VILAS	MINER	ADJ	1/81	KINGBROOK III RWS	
VIRGIL	BEADLE	NATL		VIRGIL	

COMMUNITIES SERVED FLUORIDATED DRINKING WATER,
BY COUNTY AND WATER SYSTEM WITHIN STATE (AS OF 12/31/92)

SOUTH DAKOTA

COMMUNITY	COUNTY	STATUS	FLUOR START DATE	SYSTEM SUPPLYING FLUORIDATED WATER	SOURCE SYSTEM
VIVIAN	LYMAN	NATL		VIVIAN WATER ASSOCIATION	
VOLGA	BROOKINGS	ADJ	4/72	VOLGA	
VOLIN	YANKTON	CONS		BON HOMME YANKTON I	YANKTON
VOLIN	YANKTON	CONS		VOLIN	BON HOMME YANKTON I
WAGNER	CHARLES MIX	ADJ	1/79	RANDALL II RWS	
WAGNER	CHARLES MIX	CONS		WAGNER	RANDALL II RWS
WAKONDA	CLAY	ADJ	12/79	CLAY RWS	
WAKONDA	CLAY	CONS		WAKONDA	CLAY RWS
WALL	PENNINGTON	NATL		WALL	
WARNER	BROWN	CONS		WARNER SAN DIST	WEB WATER DEVELOPMENT
WATERTOWN	CODINGTON	ADJ	9/53	WATERTOWN	
WAUBAY	DAY	ADJ	10/74	WAUBAY	
WEBSTER	DAY	CONS		WEBSTER	WEB WATER DEVELOPMENT
WENTWORTH	LAKE/MOODY	ADJ	1/76	BIG SIOUX RWS	
WENTWORTH	LAKE	CONS		WENTWORTH	BIG SIOUX RWS
WESSINGTON SPRINGS	JERAULD	ADJ	5/66	WESSINGTON SPRINGS	
WETONKA		ADJ	0/00	WEB WATER DEVELOPMENT	
WHITE	BROOKINGS	ADJ	5/77	BROOKINGS-DEUEL RWS	
WHITE	BROOKINGS	CONS		WHITE	BROOKINGS-DEUEL RWS
WHITE LAKE	AURORA	ADJ	6/81	AURORA-BRULE RWS	
WHITE LAKE	AURORA	CONS		WHITE LAKE	AURORA-BRULE RWS
WHITE RIVER	MELLETTTE	ADJ	1/74	WHITE RIVER	
WHITWOOD	LAWRENCE	ADJ	9/74	WHITWOOD	
WILMOT	ROBERTS	ADJ	12/74	WILMOT	
WINNER	TRIPP	ADJ	7/70	WINNER	

COMMUNITIES SERVED FLUORIDATED DRINKING WATER,
BY COUNTY AND WATER SYSTEM WITHIN STATE (AS OF 12/31/92)

SOUTH DAKOTA

COMMUNITY	COUNTY	STATUS	FLUOR START DATE	SYSTEM SUPPLYING FLUORIDATED WATER	SOURCE SYSTEM
WITTEN	TRIPP	ADJ	11/78	TRIPP CO RWS	
WITTEN	TRIPP	CONS		WITTEN	TRIPP CO RWS
WOLSEY	BEADLE	ADJ	9/83	S SPINK-N BEADLE (SS/NB)	
WOLSEY	BEADLE	CONS		WOLSEY	S SPINK-N BEADLE (SS/NB)
WOOD	MELLETTTE	ADJ	11/78	TRIPP CO RWS	
WOOD	MELLETTTE	CONS		WOOD	TRIPP CO RWS
WOONSOCKET	SANBORN	ADJ	5/72	WOONSOCKET	
WORTHING	LINCOLN	NATL		WORTHING	
YALE	BEADLE	NATL		YALE	
YANKTON	YANKTON	ADJ	11/70	YANKTON	

COMMUNITIES SERVED FLUORIDATED DRINKING WATER,
BY COUNTY AND WATER SYSTEM WITHIN STATE (AS OF 12/31/92)

TENNESSEE

COMMUNITY	COUNTY	STATUS	FLUOR START DATE	SYSTEM SUPPLYING FLUORIDATED WATER	SOURCE SYSTEM
ADAMSVILLE	MCNAIRY	ADJ	12/80	ADAMSVILLE	
ALAMO	CROCKETT	ADJ	2/83	ALAMO	
ALCOA	BLOUNT	ADJ	5/64	ALCOA	
ALEXANDRIA	DEKALB	CONS		ALEXANDRIA WS	SMITH UD #1
ALGOOD	PUTNAM	CONS		ALGOOD WS	COOKEVILLE
ALLARDT	FENTRESS	CONS		ALLARDT WW	JAMESTOWN
ALTAMONT	GRUNDY	ADJ	10/87	BIG CREEK UD	
ARLINGTON	SHELBY	ADJ	7/68	ARLINGTON	
ASHLAND CITY	CHEATHAM	ADJ	3/82	ASHLAND CITY	
ATHENS	MCMINN	ADJ	9/65	ATHENS	
ATOKA	TIPTON	CONS		ATAKA	MUNFORD
ATWOOD	CARROLL	ADJ	12/86	ATWOOD	
BAKEWELL	HAMILTON	ADJ	4/82	UNION FORK-BAKEWELL UD	
BARTLETT	SHELBY	ADJ	8/61	BARTLETT	
BAXTER	PUTNAM	CONS		BAXTER WD	COOKEVILLE
BEERSHEBA	GRUNDY	ADJ	10/87	BIG CREEK UD	
BELLE MEADE	DAVIDSON	ADJ	12/53	METRO NASHVILLE WD	
BELLS	CROCKETT	ADJ	4/80	BELLS	
BERRY HILL	DAVIDSON	ADJ	12/53	METRO NASHVILLE WD	
BETHEL SPRINGS	MCNAIRY	ADJ	11/73	SELMER	
BLOOMINGDALE	SULLIVAN	ADJ	3/74	BLOOMINGDALE	
BOLIVAR	HARDEMAN	ADJ	3/66	BOLIVAR	
BRADFORD	GIBSON	ADJ	6/81	BRADFORD	
BRENTWOOD	WILLIAMSON	CONS		BRENTWOOD WATER DEPT	HARPETH VALLEY UD
BRIGHTON	TIPTON	ADJ	7/81	BRIGHTON	

COMMUNITIES SERVED FLUORIDATED DRINKING WATER,
BY COUNTY AND WATER SYSTEM WITHIN STATE (AS OF 12/31/92)

TENNESSEE

COMMUNITY	COUNTY	STATUS	FLUOR START DATE	SYSTEM SUPPLYING FLUORIDATED WATER	SOURCE SYSTEM
BRISTOL	SULLIVAN	ADJ	7/52	BRISTOL	
BROWNSVILLE	HAYWOOD	ADJ	5/51	BROWNSVILLE	
BRUCETON	CARROLL	ADJ	4/88	BRUCETON	
BULL'S GAP	HAWKINS	CONS		BULL'S GAP UD	MORRISTOWN
BURNS	DICKSON	ADJ	1/67	TURNBULL UD	
BYRDSTOWN	PICKETT	ADJ	10/81	BYRDSTOWN	
CALHOUN	MCMINN	CONS		CHARLESTON-CALHOUN UD	HIWASSEE COOP
CAMDEN	BENTON	ADJ	8/65	CAMDEN	
CARTHAGE	SMITH	ADJ	8/77	CARTHAGE	
CARYVILLE	CAMPBELL	ADJ	4/86	CARYVILLE-JACKSBORO UD	
CELINA	CLAY	ADJ	8/73	CELINA	
CENTERTOWN	WARREN	ADJ	4/84	WARREN CO UTIL DIST	
CENTERVILLE	HICKMAN	ADJ	3/82	CENTERVILLE	
CHAPEL HILL	MARSHALL	ADJ	10/87	CHAPEL HILL	
CHARLESTON	MCMINN	CONS		CHARLESTON-CALHOUN UD	HIWASSEE COOP
CHATTANOOGA	HAMILTON	ADJ	9/52	TENNESSEE AMERICAN WC	
CHURCHHILL	HAWKINS	ADJ	1/86	1ST UD OF HAWKINS CO. #1	
CLARKSVILLE	MONTGOMERY	ADJ	3/60	CLARKSVILLE	
CLEVELAND	BRADLEY	ADJ	3/52	CLEVELAND	
CLIFTON	WAYNE	ADJ	7/66	CLIFTON	
CLINTON	ANDERSON	ADJ	1/57	CLINTON	
COALMONT	GRUNDY	ADJ	10/87	BIG CREEK UD	
COLLEGEDALE	HAMILTON	ADJ	1/91	EASTSIDE UD	
COLLIERVILLE	SHELBY	ADJ	2/74	COLLIERVILLE	
COLLINWOOD	WAYNE	ADJ	8/86	COLLINWOOD	

COMMUNITIES SERVED FLUORIDATED DRINKING WATER,
BY COUNTY AND WATER SYSTEM WITHIN STATE (AS OF 12/31/92)

TENNESSEE

COMMUNITY	COUNTY	STATUS	FLUOR START DATE	SYSTEM SUPPLYING FLUORIDATED WATER	SOURCE SYSTEM
COLUMBIA	MAURY	ADJ	6/60	COLUMBIA	
COOKEVILLE	PUTNAM	ADJ	12/52	COOKEVILLE	
CORNERVILLE	MARSHALL	CONS		CORNERVILLE WD	LEWISBURG
COVINGTON	TIPTON	ADJ	1/57	COVINGTON	
CRAB ORCHARD	CUMBERLAND	CONS		CRAB ORCHARD UD	CROSSVILLE
CROSSVILLE	CUMBERLAND	ADJ	3/53	CROSSVILLE	
CRUMP	MCAIRY	ADJ	12/80	ADAMSVILLE	
CUMBERLAND CITY	STEWART	CONS		CUMBERLAND CITY WS	ERIN
DANDRIDGE	JEFFERSON	ADJ	10/75	DANDRIDGE	
DAYTON	RHEA	ADJ	9/73	DAYTON	
DECATUR	MEIGS	ADJ	9/67	DECATUR	
DECHERD	FRANKLIN	ADJ	1/58	DECHERD	
DICKSON	DICKSON	ADJ	1/67	DICKSON	
DOVER	STEWART	ADJ	11/79	DOVER	
DOWELLTOWN	DE KALB	ADJ	4/80	DOWELLTOWN-LIBERTY UD	
DRESDEN	WEAKLEY	ADJ	6/55	DRESDEN	
DUCKTOWN	POLK	ADJ	7/84	COPPER BASIN UD	
DUNLAP	SEQUATCHIE	ADJ	12/66	DUNLAP	
DYER	GIBSON	ADJ	9/79	DYER	
DYERSBURG	DYER	ADJ	3/57	DYERSBURG	
EAGLESVILLE	RUTHERFORD	CONS		EAGLESVILLE	CONSOLIDATED UTIL DIST
EAST RIDGE	HAMILTON	ADJ	9/52	TENNESSEE AMERICAN WC	
EASTVIEW	MCAIRY	CONS		EASTVIEW UD	SELMER
ELIZABETHTON	CARTER	ADJ	6/66	ELIZABETHTON	
ENGLEWOOD	MCMINN	ADJ	7/81	ENGLEWOOD	

COMMUNITIES SERVED FLUORIDATED DRINKING WATER,
BY COUNTY AND WATER SYSTEM WITHIN STATE (AS OF 12/31/92)

TENNESSEE

COMMUNITY	COUNTY	STATUS	FLUOR START DATE	SYSTEM SUPPLYING FLUORIDATED WATER	SOURCE SYSTEM
LAFAYETTE	MACON	ADJ	10/83	LAFAYETTE WS	
LAFOLLETTE	CAMPBELL	ADJ	8/57	LAFOLLETTE	
LAKESWOOD	DAVIDSON	CONS		LAKESWOOD WATER DEPT	OLD HICKORY UD
LAWRENCEBURG	LAWRENCE	ADJ	2/53	LAWRENCEBURG	
LEBANON	WILSON	ADJ	3/56	LEBANON	
LENOIR CITY	LOUDON	ADJ	6/77	LENOIR CITY	
LEOMA	LAWRENCE	ADJ	5/86	LEOMA	
LEWISBURG	MARSHALL	ADJ	7/54	LEWISBURG	
LEXINGTON	HENDERSON	ADJ	1/69	LEXINGTON	
LIBERTY	DE KALB	ADJ	4/80	DOWELLTOWN-LIBERTY UD	
LINDEN	PERRY	ADJ	10/55	LINDEN	
LIVINGSTON	OVERTON	ADJ	9/63	LIVINGSTON	
LOBELVILLE	PERRY	ADJ	5/74	LOBELVILLE	
LORETTO	LAWRENCE	ADJ	5/68	LORETTO	
LOUDON	LOUDON	ADJ	5/77	LOUDON	
LYNNVILLE	GILES	CONS		LYNNVILLE WATER DEPT	PULASKI
MADISONVILLE	MONROE	CONS		MADISONVILLE WATER DEPT	TELLICO AREA SERVICES SYSTEM
MARTIN	WEAKLEY	ADJ	6/67	MARTIN	
MARYVILLE	BLOUNT	ADJ	11/58	MARYVILLE	
MASON	TIPTON	ADJ	7/78	MASON	
MAURY CITY	CROCKETT	ADJ	2/82	MAURY CITY	
MCEWEN	HUMPHREYS	ADJ	2/87	MCEWEN	
MCKENZIE	CARROLL	ADJ	2/72	MCKENZIE	
MCMINNVILLE	WARREN	ADJ	6/62	MCMINNVILLE	
MEDINA	GIBSON	ADJ	11/76	MEDINA	

COMMUNITIES SERVED FLUORIDATED DRINKING WATER,
BY COUNTY AND WATER SYSTEM WITHIN STATE (AS OF 12/31/92)

TENNESSEE

COMMUNITY	COUNTY	STATUS	FLUOR START DATE	SYSTEM SUPPLYING FLUORIDATED WATER	SOURCE SYSTEM
MEMPHIS	SHELBY	ADJ	2/70	MEMPHIS	
MILAN	GIBSON	ADJ	3/51	MILAN	
MILLEDGEVILLE	MCAIRY	ADJ	12/80	ADAMSVILLE	
MILLINGTON	SHELBY	ADJ	1/57	MILLINGTON	
MINOR HILL	GILES	CONS		MINOR HILL UTILITY CORPORATION	ULASKI
MNANCHESTER	COFFEE	CONS		MANCHESTER WD	
MONTEAGLE	GRUNDY	ADJ	10/80	MONTEAGLE PUD	
MONTEREY	PUTNAM	ADJ	4/78	MONTEREY	
MORKEIM	GREENE	CONS		MOSHEIM	GREENEVILLE
MORRISON	WARREN	ADJ	5/86	WEST WARREN-VIOLA UD	
MORRISTOWN	HAMBLEN	ADJ	1/76	MORRISTOWN	
MOUNT PLEASANT	MAURY	ADJ	12/62	MOUNT PLEASANT	
MT. JULIET	WILSON	ADJ	9/67	WEST WILSON UD	
MUNFORD	TIPTON	ADJ	10/82	MUNFORD	
MURFREESBORO	RUTHERFORD	ADJ	5/54	MURFREESBORO	
NASHVILLE	DAVIDSON	ADJ	12/53	METRO NASHVILLE WD	
NEW JOHNSONVILLE	HUMPHREYS	ADJ	7/66	NEW JOHNSONVILLE	
NEW MARKET	JEFFERSON	CONS		NEW MARKET UD	JEFFERSON CITY
NEW TAZEWELL	CLAIBORNE	ADJ	6/62	CLAIBORNE CO UD	
NEWBERN	DYER	ADJ	6/86	NEWBERN	
NEWPORT	COCKE	ADJ	1/65	NEWPORT	
NIOTA	MCMINN	CONS		NIOTA	HIWASSEE COOP
NOLENSVILLE	WILLIAMSON	ADJ	6/80	NOLENSVILLE UD	
NORRIS	ANDERSON	ADJ	7/69	NORRIS	
OAK HILL	DAVIDSON	ADJ	12/53	METRO NASHVILLE WD	

COMMUNITIES SERVED FLUORIDATED DRINKING WATER,
BY COUNTY AND WATER SYSTEM WITHIN STATE (AS OF 12/31/92)

TENNESSEE

COMMUNITY	COUNTY	STATUS	FLUOR START DATE	SYSTEM SUPPLYING FLUORIDATED WATER	SOURCE SYSTEM
OAK RIDGE	ANDERSON	ADJ	6/53	OAK RIDGE	
OLD HICKORY	DAVIDSON	ADJ	8/64	OLD HICKORY UD	
OLIVER SPRINGS	ROANE	ADJ	1/86	OLIVER SPRINGS	
ONEIDA	SCOTT	ADJ	2/83	ONEIDA	
PARIS	HENRY	ADJ	10/52	PARIS	
PARSONS	DECATUR	ADJ	4/65	PARSONS	
PIGEON FORGE	SEVIER	ADJ	8/65	PIGEON FORGE	
PIKEVILLE	BLED SOE	ADJ	5/87	PIKEVILLE	
PIPERTON	FAYETTE	CONS		PIPERTON	COLLIERVILLE
PORTLAND	SUMNER	ADJ	8/65	PORTLAND	
POWELL'S CROSSROADS	MARION	ADJ	11/82	WHITWELL	
PULASKI	GILES	ADJ	11/68	PULASKI	
PURYEAR	HENRY	ADJ	12/82	PURYEAR	
RED BANK	HAMILTON	ADJ	9/52	TENNESSEE AMERICAN WC	
RIDGELY	LAKE	ADJ	4/62	RIDGELY	
RIPLEY	LAUDERDALE	ADJ	9/56	RIPLEY	
ROCKWOOD	ROANE	ADJ	9/59	ROCKWOOD	
ROGERSVILLE	HAWKINS	ADJ	1/66	ROGERSVILLE	
RUTLEDGE	GRAINGER	CONS		RUTLEDGE	MORRISTOWN
SAMBURG	LAKE	ADJ	10/91	REELFOOT UD	
SAVANNAH	HARDIN	ADJ	12/69	SAVANNAH	
SELMER	MCNAIRY	ADJ	11/73	SELMER	
SEVIERVILLE	SEVIER	ADJ	8/65	SEVIERVILLE	
SHARON	WEAKLEY	ADJ	2/67	SHARON	
SHELBYVILLE	BEDFORD	ADJ	2/55	SHELBYVILLE	

COMMUNITIES SERVED FLUORIDATED DRINKING WATER,
BY COUNTY AND WATER SYSTEM WITHIN STATE (AS OF 12/31/92)

TENNESSEE

COMMUNITY	COUNTY	STATUS	FLUOR START DATE	SYSTEM SUPPLYING FLUORIDATED WATER	SOURCE SYSTEM
SIGNAL MOUNTAIN	HAMILTON	CONS		SIGNAL MOUNTAIN WATER SYSTEM	TENNESSEE AMERICAN WC
SMITHVILLE	DE KALB	ADJ	1/69	SMITHVILLE	
SMYRNA	RUTHERFORD	ADJ	3/64	SMYRNA	
SODDY-DAISY	HAMILTON	ADJ	3/86	DAISY-SODDY-FALLING WATER UD	
SOMERVILLE	FAYETTE	ADJ	0/00	SOMERVILLE	
SOUTH CARTAGE	SMITH	ADJ	9/73	SMITH UD #1	
SOUTH FULTON	OBION	ADJ	1/67	SOUTH FULTON	
SOUTH PITTSBURG	MARION	ADJ	4/60	SOUTH PITTSBURG	
SPARTA	WHITE	ADJ	1/58	SPARTA	
SPENCER	VAN BUREN	ADJ	9/74	SPENCER	
SPRING CITY	RHEA	ADJ	8/89	SPRING CITY	
SPRING HILL	MAURY	CONS		SPRING HILL WD	COLUMBIA
SPRINGFIELD	ROBERTSON	ADJ	7/54	SPRINGFIELD	
ST JOSEPH	LAWRENCE	ADJ	6/77	ST JOSEPH WS	
SUMMERTOWN	LAWRENCE	ADJ	12/80	SUMMERTOWN UD	
SWEETWATER	MONROE	ADJ	4/70	SWEETWATER	
TAFT YOUTH CENTER	BLEDSON	ADJ	/67	TAFT YOUTH CENTER	
TAZEWELL	CLAIBORNE	ADJ	6/62	CLAIBORNE CO UD	
TELLICO PLAINS	MONROE	ADJ	12/83	TELLICO PLAINS	
TENNESSEE RIDGE	HOUSTON	ADJ	7/82	TENNESSEE RIDGE	
TIPTONVILLE	LAKE	ADJ	4/82	TIPTONVILLE	
TRENTON	GIBSON	ADJ	1/64	TRENTON	
TREZEVANT	CARROLL	ADJ	8/73	TREZEVANT	
TRIMBLE	DYER	ADJ	4/86	TRIMBLE	
TULLAHOMA	COFFEE	CONS		TULLAHOMA UD	

COMMUNITIES SERVED FLUORIDATED DRINKING WATER,
BY COUNTY AND WATER SYSTEM WITHIN STATE (AS OF 12/31/92)

TENNESSEE

COMMUNITY	COUNTY	STATUS	FLUOR START DATE	SYSTEM SUPPLYING FLUORIDATED WATER	SOURCE SYSTEM
UNION CITY	OBION	ADJ	5/53	UNION CITY	
UNION FORK	HAMILTON	ADJ	4/82	UNION FORK-BAKEWELL UD	
VAN LEER	DICKSON	ADJ	12/86	VAN LEER	
VIOLA	WARREN	ADJ	5/86	WEST WARREN-VIOLA UD	
VONROE	MONROE	ADJ	11/82	TELLICO AREA SERVICES SYSTEM	
WALDEN	HAMILTON	ADJ	7/81	WALDENS RIDGE UTIL DIST	
WATERTOWN	WILSON	ADJ	1/76	WATERTOWN	
WAVERLY	HUMPHREYS	ADJ	9/59	WAVERLY	
WAYNESBORO	WAYNE	ADJ	5/64	WAYNESBORO	
WESTMORELAND	SUMNER	CONS		WESTMORELAND	GALLATIN
WHITEVILLE	HARDEMAN	ADJ	6/82	WHITEVILLE	
WHITWELL	MARION	ADJ	11/82	WHITWELL	
WILLISTON	FAYETTE	CONS		WILLISTON WATER SYSTEM	SOMERVILLE
WINCHESTER	FRANKLIN	ADJ	11/53	WINCHESTER	
WOODBURY	CANNON	ADJ	6/54	WOODBURY	

COMMUNITIES SERVED FLUORIDATED DRINKING WATER,
BY COUNTY AND WATER SYSTEM WITHIN STATE (AS OF 12/31/92)

TEXAS

COMMUNITY	COUNTY	STATUS	FLUOR START DATE	SYSTEM SUPPLYING FLUORIDATED WATER	SOURCE SYSTEM
ABERNATHY	HALE	NATL		ABERNATHY	
ADDISON	DALLAS	CONS		ADDISON	DALLAS
ALAMO	HIDALGO	NATL		ALAMO	
ALICE	JIM WELLS	ADJ	1/67	ALICE	
ALLEN	COLLIN	CONS		ALLEN	NORTH TEXAS MWD
ALPINE	BREWSTER	NATL		ALPINE	
ALTO	CHEROKEE	NATL		ALTO	
ALVARADO	JOHNSON	NATL		ALVARADO	
ALVIN	BRAZORIA	NATL		ALVIN	
AMARILLO	POTTER	NATL		AMARILLO MWS	
AMHERST	LAMB	NATL		AMHERST	
ANDREWS	ANDREWS	NATL		ANDREWS	
ANGLETON	BRAZORIA	NATL		ANGLETON	
ANNA	COLLIN	NATL		ANNA	
ANTON	HOCKLEY	NATL		ANTON	
ARANSAS PASS	NUECES	CONS		ARANSAS PASS	SAN PATRICIO MWD
ARLINGTON	TARRANT	ADJ	/68	ARLINGTON	
ARP	SMITH	ADJ	6/85	ARP	
AUSTIN	TRAVIS	ADJ	/72	AUSTIN	
BAILEY	FANNIN	NATL		BAILEY	
BALCH SPRINGS	DALLAS	ADJ	1/66	DALLAS	
BALLINGER	RUNNELS	ADJ	5/85	BALLINGER	
BALMORHEA	REEVES	NATL		BALMORHEA	
BARDWELL	ELLIS	NATL		BARDWELL	
BARSTOW	WARD	NATL		BARSTOW	

COMMUNITIES SERVED FLUORIDATED DRINKING WATER,
BY COUNTY AND WATER SYSTEM WITHIN STATE (AS OF 12/31/92)

TEXAS

COMMUNITY	COUNTY	STATUS	FLUOR START DATE	SYSTEM SUPPLYING FLUORIDATED WATER	SOURCE SYSTEM
BARTLETT	WILLIAMSON	NATL		BARTLETT	
BARTONVILLE	DENTON	NATL		BARTONVILLE WSC	
BAY CITY	MATAGORDA	ADJ	1/68	BAY CITY	
BAYTOWN	HARRIS	ADJ	9/84	BAYTOWN AREA WA	
BEAUMONT	JEFFERSON	ADJ	7/71	BEAUMONT	
BECKVILLE	PANOLA	NATL		BECKVILLE	
BEEVILLE	BEE	NATL		BEEVILLE	
BELLAIRE	HARRIS	CONS		BELLAIRE	HOUSTON
BELLVUE	CLAY	NATL		BELLVUE	
BELTON	BELL	CONS		BELTON	BELL COUNTY WCID #1
BENBROOK	TARRANT	CONS		BENBROOK	FORT WORTH
BEVERLY HILLS	MCLENNAN	ADJ	10/72	WACO	
BIG LAKE	REAGAN	NATL		BIG LAKE	
BISHOP	NUECES	NATL		BISHOP	
BLOOMING GROVE	NAVARRO	NATL		BLOOMING GROVE	
BLUE MOUND	TARRANT	NATL		SAGINAW PK UTIL	
BLUE RIDGE	COLLIN	NATL		BLUE RIDGE	
BOERNE	KENDALL	NATL		BOERNE	
BONHAM	FANNIN	ADJ		BONHAM	
BOOKER	LIPSCOMB	NATL		BOOKER MWS	
BORGER	HUTCHINSON	NATL		BORGER MWS	
BOVINA	PARMER	NATL		BOVINA MWS	
BRADY	MCCULLOCH	NATL		BRADY	
BRAZORIA	BRAZORIA	NATL		BRAZORIA	
BRAZORIA	BRAZORIA	NATL		BRAZORIA CO WCID 8	

COMMUNITIES SERVED FLUORIDATED DRINKING WATER,
BY COUNTY AND WATER SYSTEM WITHIN STATE (AS OF 12/31/92)

TEXAS

COMMUNITY	COUNTY	STATUS	FLUOR START DATE	SYSTEM SUPPLYING FLUORIDATED WATER	SOURCE SYSTEM
BREMOND	ROBERTSON	ADJ	10/86	BREMOND	
BRENHAM	WASHINGTON	ADJ	/74	BRENHAM	
BROWNFIELD	TERRY	NATL		BROWNFIELD	
BROWNSVILLE		NATL		BROWNSVILLE	
BRYAN	BRAZOS	ADJ	1/71	BRYAN	
BUFFALO	LEON	ADJ	9/83	BUFFALO	
BULLARD	SMITH	ADJ	6/85	BULLARD	
BUNKER HILL	HARRIS	NATL		BUNKER HILL	
BURKBURNETT	WICHITA	CONS		BURKBURNETT	WICHITA FALLS
BURKE	ANGELINA	NATL		BURKE WSC	
BURLESON	TARRANT	CONS		BURLESON	FORT WORTH
BURNET	BURNET	ADJ	5/81	BURNET	
BYERS	CLAY	NATL		BYERS	
CACTUS	MOORE	NATL		CACTUS MWS	
CALDWELL	BURLESON	ADJ	6/84	CALDWELL	
CAMERON	MILAM	ADJ	7/81	CAMERON	
CANADIAN	HEMPHILL	NATL		CANADIAN MWS	
CANTON	YAN ZANDT	ADJ	10/85	CANTON	
CANYON	RANDALL	NATL		CANYON MWS	
CARROLLTON	DALLAS	CONS		CARROLLTON	DALLAS
CEDAR HILL	DALLAS	CONS		CEDAR HILL	DALLAS
CELINA	COLLIN	NATL		CELINA	
CENTER	SHELBY	ADJ	5/82	CENTER	
CHILDRESS	CHILDRESS	NATL		CHILDRESS	
CLAUDE	ARMSTRONG	NATL		CLAUDE MWS	

COMMUNITIES SERVED FLUORIDATED DRINKING WATER,
BY COUNTY AND WATER SYSTEM WITHIN STATE (AS OF 12/31/92)

TEXAS

COMMUNITY	COUNTY	STATUS	FLUOR START DATE	SYSTEM SUPPLYING FLUORIDATED WATER	SOURCE SYSTEM
CLEAR LAKE SHORES	GALVESTON	CONS		CLEAR LAKE	HOUSTON
CLEVELAND	LIBERTY	ADJ	9/88	CLEVELAND	
CLUTE	BOSQUE	NATL		CLUTE	
COCKRELL HILL	DALLAS	CONS		COCKRELL HILL	DALLAS
COLLEYVILLE	TARRANT	NATL		COLLEYVILLE	
COLORADO CITY	MITCHELL	NATL		COLORADO CITY	
COMBES	CAMERON	NATL		COMBES	
CONROE	MONTGOMERY	ADJ	12/63	CONROE	
COOPER	DELTA	ADJ	12/80	COOPER	
COPPELL	DALLAS	CONS		COPPELL	DALLAS
COPPERAS COVE	CORYELL	CONS		COPPERAS COVE	BELL COUNTY WCID #1
CORINTH	DENTON	CONS		CORINTH	DENTON
CORPUS CHRISTI	NUECES	ADJ	12/53	CORPUS CHRISTI	
CORSICANA	NAVARRO	ADJ	8/85	CORSICANA	
COVINGTON	HILL	NATL		COVINGTON WW	
CRANDALL	KAUFMAN	CONS		CRANDALL	NORTH TEXAS MWD
CRAWFORD	MCLENNAN	NATL		CRAWFORD	
CROSBY	HARRIS	NATL		CROSBY MUD	
CROSBYTON	CROSBY	NATL		CROSBYTON	
CROWELL	FOARD	NATL		CROWELL	
CROWLEY	TARRANT	CONS		CROWLEY	FORT WORTH
CRYSTAL CITY	ZAVALA	ADJ	3/82	CRYSTAL CITY	
CUERO	DE WITT	NATL		CUERO	
DALHART	DALLAM	NATL		DALHART	
DALLAS	DALLAS	ADJ	1/66	DALLAS	

COMMUNITIES SERVED FLUORIDATED DRINKING WATER,
BY COUNTY AND WATER SYSTEM WITHIN STATE (AS OF 12/31/92)

TEXAS

COMMUNITY	COUNTY	STATUS	FLUOR START DATE	SYSTEM SUPPLYING FLUORIDATED WATER	SOURCE SYSTEM
DEAN	CLAY	CONS		DEAN DALE WSC	WICHITA FALLS
DELL CITY	HUDSPETH	NATL		DELL CITY	
DENTON	DENTON	ADJ	4/64	DENTON	
DENVER CITY	YOAKUM	NATL		DENVER CITY	
DESOTO	DALLAS	CONS		DESOTO	DALLAS
DETROIT	RED RIVER	NATL		DETROIT	
DIBOLL	ANGELINA	ADJ	6/85	DIBOLL	
DICKENS	DICKENS	NATL		DICKENS	
DICKINSON VILLAGE OF	CHAMBERS	ADJ	6/83	GALVESTON COUNTY WA	
DIMMITT MWS	CASTRO	NATL		DIMMITT MWS	
DODD CITY	FANNIN	NATL		DODD CITY	
DODSON	COLLINGSWORTH	NATL		DODSON WW	
DONNA	HIDALGO	NATL		DONNA	
DOUGLASSVILLE	CASS	NATL		DOUGLASSVILLE	
DRISCOLL	NUECES	NATL		DRISCOLL	
DUMAS	MOORE	NATL		DUMAS MUD	
DUNCANVILLE	DALLAS	CONS		DUNCANVILLE	DALLAS
EAGLE PASS	MAVERICK	NATL		EAGLE PASS	
EARTH	LAMB	NATL		EARTH	
ECTOR	FANNIN	NATL		ECTOR	
EDCOUCH	HIDALGO	NATL		EDCOUCH	
EDGECLIFF VILLAGE	TARRANT	CONS		EDGECLIFF VILLAGE	FORT WORTH
EDMONDSON	HALE	NATL		EDMONDSON	
EDNA	JACKSON	NATL		EDNA	
EL PASO	EL PASO	NATL		EL PASO WATER UTIL-PSB	

COMMUNITIES SERVED FLUORIDATED DRINKING WATER,
BY COUNTY AND WATER SYSTEM WITHIN STATE (AS OF 12/31/92)

TEXAS

COMMUNITY	COUNTY	STATUS	FLUOR START DATE	SYSTEM SUPPLYING FLUORIDATED WATER	SOURCE SYSTEM
ELDORADO	SCHLEICHER	NATL		ELDORADO	
ELGIN	BASTROP	ADJ	2/88	ELGIN	
ELMENDORF	BEXAR	NATL		ELMENDORF	
ELSA	HIDALGO	NATL		ELSA	
ENNIS	ELLIS	ADJ	6/67	ENNIS	
EVANT WSC	CORYELL	NATL		EVANT WSC	
EVERMAN	TARRANT	CONS		EVERMAN	FORT WORTH
FAIRFIELD	FREESTONE	ADJ	9/84	FAIRFIELD	
FAIRVIEW	COLLIN	CONS		FAIRVIEW	NORTH TEXAS MWD
FALLS CITY	KARNES	NATL		FALLS CITY	
FARMERS BRANCH	DALLAS	CONS		FARMERS BRANCH	DALLAS
FARMERSVILLE	COLLIN	CONS		FARMERSVILLE	NORTH TEXAS MWD
FARWELL	PARMER	NATL		FARWELL MWS	
FATE	ROCKWALL	CONS		FATE	NORTH TEXAS MWD
FERRIS	ELLIS	NATL		FERRIS	
FLORENCE	WILLIAMSON	NATL		FLORENCE	
FLORESVILLE	WILSON	ADJ	5/82	FLORESVILLE	
FLOWER MOUND	DENTON	CONS		FLOWER MOUND	DALLAS
FLOYDADA	FLOYD	NATL		FLOYDADA	
FOLLETT	LIPSCOMB	NATL		FOLLETT MWS	
FOREST HILL	TARRANT	CONS		FOREST HILL	FORT WORTH
FORNEY	KAUFMAN	CONS		FORNEY	NORTH TEXAS MWD
FORSAN	HOWARD	NATL		FORSAN	
FORT HOOD	BELL	ADJ	6/63	BELL COUNTY WCID #1	
FORT HOOD	BELL	CONS		FORT HOOD	BELL COUNTY WCID #1

COMMUNITIES SERVED FLUORIDATED DRINKING WATER,
BY COUNTY AND WATER SYSTEM WITHIN STATE (AS OF 12/31/92)

TEXAS

COMMUNITY	COUNTY	STATUS	FLUOR START DATE	SYSTEM SUPPLYING FLUORIDATED WATER	SOURCE SYSTEM
FORT WORTH	TARRANT	ADJ	12/65	FORT WORTH	
FRANKSTON	ANDERSON	ADJ	9/84	FRANKSTON	
FREDERICKSBURG	GILLESPIE	ADJ	8/83	FREDERICKSBURG	
FREER WCID	DUVAL	NATL		FREER WCID	
FRIENDSWOOD	GALVESTON	NATL		FRIENDSWOOD	
FRIONA	PARMER	NATL		FRIONA MWS	
FROST	NAVARRO	NATL		FROST	
FT BLISS	EL PASO	NATL		FT BLISS BIGGS ARMY AIRFIELD	
FT GATES WSC	CORYELL	NATL		FT GATES WSC	
FT SAM HOUSTON	BEXAR	ADJ	/60	FT SAM HOUSTON	
FT STOCKTON	PECOS	NATL		FT STOCKTON	
GALVESTON	GALVESTON	CONS		GALVESTON	HOUSTON
GANADO	DALLAS	NATL		GANADO	
GARLAND	DALLAS	CONS		GARLAND	NORTH TEXAS MWD
GARRETT	ELLIS	ADJ	6/67	ENNIS	
GARRISON	NACOGDOCHES	NATL		GARRISON	
GEORGE WEST	LIVE OAK	NATL		GEORGE WEST	
GHOLSON	MCLENNAN	NATL		GHOLSON WSC	
GIDDINGS	LEE	NATL		GIDDINGS	
GLENN HEIGHTS	DALLAS	NATL		GLENN HEIGHTS	
GOLDSMITH	ECTOR	NATL		GOLDSMITH	
GOLDTHWAITE	MILLS	NATL		GOLDTHWAITE	
GOLIAD	GOLIAD	NATL		GOLIAD	
GONZALES	GONZALES	ADJ	12/54	GONZALES	
GOREE	KNOX	ADJ	1/81	NORTH CENTRAL TEXAS MWA	

COMMUNITIES SERVED FLUORIDATED DRINKING WATER,
BY COUNTY AND WATER SYSTEM WITHIN STATE (AS OF 12/31/92)

TEXAS

COMMUNITY	COUNTY	STATUS	FLUOR START DATE	SYSTEM SUPPLYING FLUORIDATED WATER	SOURCE SYSTEM
GRAND PRAIRIE	DALLAS	CONS		GRAND PRAIRIE	DALLAS
GRAND SALINE	VAN ZANDT	NATL		GRAND SALINE	
GRANDFALLS	WARD	NATL		GRANDFALLS	
GRANGER	WILLIAMSON	NATL		GRANGER	
GREGORY	SAN PATRICIO	CONS		GREGORY	CORPUS CHRISTI
GRIFFING PARK	JEFFERSON	ADJ	8/53	PORT ARTHUR	
GROOM MWS	CARSON	NATL		GROOM MWS	
GROVES	JEFFERSON	ADJ	/79	GROVES	
GRUVER	HANSFORD	NATL		GRUVER MWS	
GUNTER	GRAYSON	NATL		GUNTER	
HALE CENTER	HALE	NATL		HALE CENTER	
HALTOM CITY	TARRANT	CONS		HALTOM CITY	FORT WORTH
HAPPY	SWISHER	NATL		HAPPY MWS	
HARKER HEIGHTS	BELL	CONS		BELL CO WCID #4	BELL COUNTY WCID #1
HARLINGEN		NATL		HARLINGEN	
HART	CASTRO	NATL		HART MWS	
HEMPHILL	SABINE	ADJ	12/84	HEMPHILL	
HEREFORD MWS	DEAF SMITH	NATL		HEREFORD MWS	
HEWITT	MCLENNAN	NATL		HEWITT WC	
HICKORY CREEK	HUNT	NATL		HICKORY CREEK WSC	
HIGH SPRINGS	CUSS	ADJ	1/85	NORTHEAST TEXAS NWD	
HIGHLAND VILLAGE	DENTON	NATL		HIGHLAND VILLAGE	
HIGHLANDS	HARRIS	ADJ	11/88	HOUSTON CO WCID #1	
HILLCREST VILLAGE	BRAZORIA	NATL		HILLCREST VILLAGE	
HILLSBORO	HILL	NATL		HILLSBORO	

COMMUNITIES SERVED FLUORIDATED DRINKING WATER,
BY COUNTY AND WATER SYSTEM WITHIN STATE (AS OF 12/31/92)

TEXAS

COMMUNITY	COUNTY	STATUS	FLUOR START DATE	SYSTEM SUPPLYING FLUORIDATED WATER	SOURCE SYSTEM
HITCHCOCK	GALVESTON	NATL		HITCHCOCK	
HOLLAND	BELL	NATL		HOLLAND	
HOLLIDAY	ARCHER	CONS		HOLLIDAY	WICHITA FALLS
HONEY GROVE	FANNIN	NATL		HONEY GROVE	
HOUSTON	HARRIS	ADJ	2/82	HOUSTON	
HOWE	GRAYSON	NATL		HOWE	
HUNTSVILLE	WALKER	ADJ	10/80	HUNTSVILLE	
HURST	TARRANT	CONS		HURST	FORT WORTH
HUTCHINS	DALLAS	CONS		HUTCHINS	DALLAS
HUTTO	WILLIAMSON	NATL		HUTTO	
IDALOU	LUBBOCK	NATL		IDALOU	
INGLESIDE	SAN PATRICIO	CONS		INGLESIDE	SAN PATRICIO MWD
INGRAM	KERR	NATL		INGRAM WSC	
IRAAN	PECOS	NATL		IRAAN	
IRVING	DALLAS	CONS		IRVING	DALLAS
ITALY	ELLIS	NATL		ITALY	
ITASCA	HILL	NATL		ITASCA	
JEFFERSON	MARION	ADJ	9/84	JEFFERSON	
KARNES CITY	KARNES	NATL		KARNES CITY	
KAUFMAN	KAUFMAN	CONS		KAUFMAN	NORTH TEXAS MWD
KEENE	JOHNSON	NATL		KEENE	
KELLER	TARRANT	CONS		KELLER	FORT WORTH
KEMAH	CHAMBERS	NATL		GALVESTON CO WCID 12	
KENEDY	KARNES	NATL		KENEDY	
KENNARD	HOUSTON	NATL		KENNARD WSC	

COMMUNITIES SERVED FLUORIDATED DRINKING WATER,
BY COUNTY AND WATER SYSTEM WITHIN STATE (AS OF 12/31/92)

TEXAS

COMMUNITY	COUNTY	STATUS	FLUOR START DATE	SYSTEM SUPPLYING FLUORIDATED WATER	SOURCE SYSTEM
KENNEDALE	TARRANT	NATL		KENNEDALE	
KERMIT	WINKLER	NATL		KERMIT	
KERRVILLE	KERR	ADJ	6/82	UGRA-KERRVILLE	
KILGORE	GREGG	ADJ	9/84	KILGORE	
KILLEEN	BELL	CONS		KILLEEN	BELL COUNTY WCID #1
KINGSVILLE		NATL		KINGSVILLE	
KIRBYVILLE	JASPER	ADJ	1/85	KIRBYVILLE	
KNOX CITY	KNOX	CONS		KNOX CITY	NORTH CENTRAL TEXAS MWA
KRESS	SWISHER	NATL		KRESS MWS	
KYLE	HAYS	NATL		KYLE	
LA VILLA	HIDALGO	NATL		LA VILLA	
LACEY-LAKEVIEW	MCLENNAN	NATL		LACEY-LAKEVIEW	
LACKLAND AFB	BEXAR	ADJ	/58	LACKLAND AIR FORCE BASE	
LADONIA	FANNIN	NATL		LADONIA	
LAKE JACKSON	BRAZORIA	ADJ	3/61	LAKE JACKSON	
LAKE WORTH	TARRANT	CONS		LAKE WORTH	FORT WORTH
LAKESIDE CITY	ARCHER	NATL		LAKESIDE CITY	
LAKEVIEW	HALL	CONS		LAKEVIEW WSC	PORT ARTHUR
LAMARQUE	GALVESTON	CONS		LAMARQUE	GALVESTON COUNTY WA
LAMESA	DAWSON	NATL		LAMESA	
LANCASTER	DALLAS	CONS		LANCASTER	DALLAS
LAREDO	WEBB	NATL		LAREDO WWS	
LAUGHLIN AFB	VAL VERDE	ADJ	/59	LAUGHLIN AIR FORCE BASE	
LEONARD	FANNIN	NATL		LEONARD	
LEONARD	FANNIN	NATL		WEST LEONARD WSC	

COMMUNITIES SERVED FLUORIDATED DRINKING WATER,
BY COUNTY AND WATER SYSTEM WITHIN STATE (AS OF 12/31/92)

TEXAS

COMMUNITY	COUNTY	STATUS	FLUOR START DATE	SYSTEM SUPPLYING FLUORIDATED WATER	SOURCE SYSTEM
LEVELLAND	HOCKLEY	NATL		LEVELLAND	
LEWISVILLE	DENTON	ADJ	10/84	LEWISVILLE	
LINCOLN PARK	DENTON	NATL		TRAIL DUST CITY	
LINDEN	CASS	NATL		LINDEN	
LITTLEFIELD	LAMB	NATL		LITTLEFIELD	
LIVINGSTON	POLK	ADJ	3/84	LIVINGSTON REG WS (TRA)	
LLANO	LLANO	ADJ	5/81	LLANO	
LOCKHART	CALDWELL	ADJ	9/77	LOCKHART	
LOMETA	LAMPASAS	NATL		LOMETA	
LONE STAR	MORRIS	ADJ	1/85	NORTHEAST TEXAS NWD	
LONGVIEW	GREGG	ADJ	4/70	LONGVIEW	
LORAIN	MITCHELL	NATL		LORAIN	
LORENA WC	MCLENNAN	NATL		LORENA WC	
LORENZO	CROSBY	NATL		LORENZO	
LOTT	FALLS	NATL		LOTT	
LUBBOCK	LUBBOCK	NATL		LUBBOCK	
LUCAS WSC	COLLIN	CONS		LUCAS WSC	NORTH TEXAS MWD
LUELLA	GRAYSON	NATL		LUELLA WSC	
LUFKIN	ANGELINA	ADJ	/73	LUFKIN	
LULING	CALDWELL	ADJ	6/85	GBRA-LULING	
LYFORD	WILLACY	NATL		LYFORD	
LYTLE	ATASCOSA	NATL		LYTLE	
MANOR	TRAVIS	NATL		MANOR	
MARBLE FALLS	BURNET	ADJ	/81	MARBLE FALLS	
MARFA	PRESIDIO	NATL		MARFA	

COMMUNITIES SERVED FLUORIDATED DRINKING WATER,
BY COUNTY AND WATER SYSTEM WITHIN STATE (AS OF 12/31/92)

TEXAS

COMMUNITY	COUNTY	STATUS	FLUOR START DATE	SYSTEM SUPPLYING FLUORIDATED WATER	SOURCE SYSTEM
MARQUEZ	LEON	NATL		MARQUEZ	
MARSHALL	HARRISON	ADJ	4/46	MARSHALL	
MATADOR	MOTLEY	NATL		MATADOR	
MAYPEARL	ELLIS	NATL		MAYPEARL	
MCALLEN	HIDALGO	NATL		MCALLEN	
MCCAMEY	UPTON	NATL		MCCAMEY	
MCKINNEY	COLLIN	CONS		MCKINNEY	NORTH TEXAS MWD
MEADOW	TERRY	NATL		MEADOW	
MELISSA	COLLIN	NATL		MELISSA	
MERCEDES	HIDALGO	NATL		MERCEDES	
MESQUITE	DALLAS	CONS		MESQUITE	NORTH TEXAS MWD
MIDLAND		NATL		MIDLAND	
MIDLOTHIAN	ELLIS	NATL		MIDLOTHIAN	
MILANO	MILAM	NATL		MILANO WSC	
MILES	RUNNELS	NATL		MILES	
MILFORD	ELLIS	NATL		MILFORD	
MISSION	HIDALGO	NATL		MISSION	
MONAHANS	WARD	NATL		MONAHANS	
MONT BELVIEU	CHAMBERS	NATL		MONT BELVIEU	
MONTE ALTO	HIDALGO	NATL		MONTE ALTO W&S	
MURPHY	COLLIN	CONS		MURPHY	NORTH TEXAS MWD
NACOGDOCHES	NACOGDOCHES	ADJ	5/84	NACOGDOCHES	
NASH	ELLIS	NATL		NASH FORRESTON WSC	
NAVASOTA	GRIMES	NATL		NAVASOTA	
NAYS	NAYS	ADJ	/81	MARBLE FALLS	

COMMUNITIES SERVED FLUORIDATED DRINKING WATER,
BY COUNTY AND WATER SYSTEM WITHIN STATE (AS OF 12/31/92)

TEXAS

COMMUNITY	COUNTY	STATUS	FLUOR START DATE	SYSTEM SUPPLYING FLUORIDATED WATER	SOURCE SYSTEM
NEDERLAND	JEFFERSON	ADJ	1/67	NEDERLAND	
NEW BRAUNFELS	COMAL	ADJ	2/83	NEW BRAUNFELS UTIL	
NEW DEAL	LUBBOCK	NATL		NEW DEAL	
NEW SUMMERFIELD WSC	CHEROKEE	NATL		NEW SUMMERFIELD WSC	
NEWTON	NETWON	ADJ	5/85	NEWTON	
NOLANVILLE	BELL	ADJ	6/63	BELL COUNTY WCID #1	
NOLANVILLE	BELL	CONS		BELL CO WCID #3	BELL COUNTY WCID #1
NORTH RICHLAND HILLS	TARRANT	CONS		NORTH RICHLAND HILLS	FORT WORTH
O'BRIEN	HASKELL	CONS		O'BRIEN	NORTH CENTRAL TEXAS MWA
O'DONNELL	LYNN	NATL		O'DONNELL	
ODEM	SAN PATRICIO	CONS		ODEM	CORPUS CHRISTI
ODESSA	ECTOR	NATL		ODESSA	
OGLESBY	CORYELL	NATL		OGLESBY	
OLTON	LAMB	NATL		OLTON	
ONALASKA	POLK	NATL		ONALASKA WSC	
OVILLA	ELLIS	NATL		OVILLA	
PALACIOS	MATAGORDA	NATL		PALACIOS	
PALMER	ELLIS	NATL		PALMER	
PAMPA	GRAY	NATL		PAMPA MWS	
PANTEGO	TARRANT	NATL		PANTEGO	
PARIS	LAMAR	ADJ	10/52	PARIS	
PARKER	COLLIN	ADJ	5/82	NORTH TEXAS MWD	
PASADENA	HARRIS	CONS		PASADENA	HOUSTON
PEARLAND	BRAZORIA	NATL		PEARLAND	
PECOS	REEVES	NATL		PECOS	

COMMUNITIES SERVED FLUORIDATED DRINKING WATER,
BY COUNTY AND WATER SYSTEM WITHIN STATE (AS OF 12/31/92)

TEXAS

COMMUNITY	COUNTY	STATUS	FLUOR START DATE	SYSTEM SUPPLYING FLUORIDATED WATER	SOURCE SYSTEM
PERRYTON	OCHILTREE	NATL		PERRYTON MWS	
PETERSBURG	HALE	NATL		PETERSBURG	
PFLUGERVILLE	TRAVIS	NATL		PFLUGERVILLE	
PHARR	HIDALGO	NATL		PHARR	
PHILLIPS	HUTCHINSON	NATL		PHILLIPS PET-PANTEX WS	
PLAINS	YOAKUM	NATL		PLAINS	
PLAINVIEW	HALE	NATL		PLAINVIEW	
PLANO	COLLIN	CONS		PLANO	NORTH TEXAS MWD
POINT	RAINS	NATL		POINT	
PORT ARANSAS	NUECES	ADJ	5/81	SAN PATRICIO MWD	
PORT ARTHUR	JEFFERSON	ADJ	8/53	PORT ARTHUR	
PORT ISABEL	CAMERON	NATL		CAMERON CO FWSC #1	
PORT LAVACA	CALHOUN	ADJ	4/83	GBRA-PORT LAVACA	
PORT NECHES	JEFFERSON	ADJ	1/66	PORT NECHES	
PORTLAND	SAN PATRICIO	CONS		PORTLAND	CORPUS CHRISTI
POST	GARZA	NATL		POST	
POTH	WILSON	NATL		POTH	
POTTSBORO	GRAYSON	ADJ	6/85	POTTSBORO	
PREMONT	JIM WELLS	NATL		PREMONT	
PRESIDIO	PRESIDIO	NATL		PRESIDIO WSC	
PRINCETON	COLLIN	CONS		PRINCETON	NORTH TEXAS MWD
PROSPER	COLLIN	CONS		PROSPER	NORTH TEXAS MWD
QUITAQUE	BRISCOE	NATL		QUITAQUE MWS	
RALLS	CROSBY	NATL		RALLS	
RANKIN	UPTON	NATL		RANKIN	

COMMUNITIES SERVED FLUORIDATED DRINKING WATER,
BY COUNTY AND WATER SYSTEM WITHIN STATE (AS OF 12/31/92)

TEXAS

COMMUNITY	COUNTY	STATUS	FLUOR START DATE	SYSTEM SUPPLYING FLUORIDATED WATER	SOURCE SYSTEM
RAYMONDVILLE	WILLACY	NATL		RAYMONDVILLE	
RED OAK	ELLIS	NATL		RED OAK	
REESE AFB	LUBBOCK	ADJ	/62	REESE AFB	
REFUGIO	REFUGIO	NATL		REFUGIO	
RENO	LAMAR	NATL		RENO	
RICE	ELLIS	ADJ	6/67	ENNIS	
RICHARDSON	DALLAS	CONS		RICHARDSON	NORTH TEXAS MWD
RICHLAND HILLS	TARRANT	CONS		RICHLAND HILLS	FORT WORTH
RICHLAND HILLS	TARRANT	CONS		RIVER OAKS	FORT WORTH
RICHLAND SPRINGS	SAN SABA	NATL		RICHLAND SPRINGS	
RICHMOND	BRAZORIA	NATL		RICHMOND	
RIESEL	MCLENNAN	NATL		RIESEL	
RIO HONDO	CAMERON	NATL		RIO HONDO	
RIVERSIDE	WALKER	NATL		RIVERSIDE WSC	
ROANOKE	DENTON	NATL		ROANOKE	
ROBERT LEE	COKE	ADJ	8/85	ROBERT LEE	
ROBINSON	MCLENNAN	NATL		ROBINSON	
ROBSTOWN	NUECES	ADJ	10/82	NUECES CO WCID #3	
ROBY	FISHER	CONS		ROBY	SWEETWATER
ROCKPORT	NUECES	CONS		ROCKPORT	SAN PATRICIO MWD
ROCKWALL	ROCKWALL	CONS		ROCKWALL	NORTH TEXAS MWD
ROGERS	BELL	NATL		ROGERS	
ROLLINGWOOD	TRAVIS	NATL		ROLLINGWOOD	
ROMA-LOS SAENZ	STARR	NATL		ROMA	
ROSCOE	NOLAN	NATL		ROSCOE	

COMMUNITIES SERVED FLUORIDATED DRINKING WATER,
BY COUNTY AND WATER SYSTEM WITHIN STATE (AS OF 12/31/92)

TEXAS

COMMUNITY	COUNTY	STATUS	FLUOR START DATE	SYSTEM SUPPLYING FLUORIDATED WATER	SOURCE SYSTEM
ROSS WSC	MCLENNAN	NATL		ROSS WSC	
ROWLETT	DALLAS	CONS		ROWLETT	NORTH TEXAS MWD
ROYSE CITY	COLLIN / ROCKWALL	CONS		ROYSE CITY	NORTH TEXAS MWD
RUSK	RUSK	ADJ	9/82	RUSK	
SACHSE	DALLAS	CONS		SACHSE	NORTH TEXAS MWD
SAGINAW PARK	TARRANT	NATL		SAGINAW PK UTIL	
SALADO	BELL	NATL		SALADO WSC	
SAN LEON	GALVESTON	NATL		SAN LEON MUD	
SANGINAW	TARRANT	CONS		SANGINAW	FORT WORTH
SAVOY	FANNIN	NATL		SAVOY	
SCOTLAND	ARCHER	CONS		SCOTLAND	WICHITA FALLS
SEABROOK	HARRIS	NATL		SEABROOK	
SEADRIFT	CALHOUN	NATL		SEADRIFT	
SEAGOVILLE	DALLAS	CONS		SEAGOVILLE	DALLAS
SEAGRAVES	GAINES	NATL		SEAGRAVES	
SEMINOLE	GAINES	NATL		SEMINOLE	
SEQUIN	GUADALUPE	ADJ	/74	SEQUIN	
SEYMOUR	BAYLOR	NATL		SEYMOUR	
SHALLOWATER	LUBBOCK	NATL		SHALLOWATER	
SHERMAN	GRAYSON	NATL		SHERMAN	
SHINER	LAVACA	NATL		SHINER	
SILVERTON	BRISCOE	NATL		SILVERTON MWS	
SINTON	SAN PATRICIO	NATL		SINTON	
SLATON	LUBBOCK	NATL		SLATON	
SOMERVILLE	BROOKS	NATL		SOMERVILLE	

COMMUNITIES SERVED FLUORIDATED DRINKING WATER,
BY COUNTY AND WATER SYSTEM WITHIN STATE (AS OF 12/31/92)

TEXAS

COMMUNITY	COUNTY	STATUS	FLUOR START DATE	SYSTEM SUPPLYING FLUORIDATED WATER	SOURCE SYSTEM
SOUTHLAKE	TARRANT	NATL		SOUTHLAKE	
SOUTHMAYD	GRAYSON	NATL		SOUTHMAYD	
SPEARMAN MWS	HANSFORD	NATL		SPEARMAN MWS	
SPRING VALLEY	MCLENNAN	CONS		SPRING VALLEY WSC	BLUEBONNET W.S.C.
SPRINGTOWN	PARKER	NATL		SPRINGTOWN	
SPUR	DICKENS	NATL		SPUR	
STAMFORD	JONES	ADJ	1/84	STAMFORD	
STANTON	MARTIN	NATL		STANTON	
STERLING	STERLING	NATL		STERLING	
STINNETT	HUTCHINSON	NATL		STINNETT MWS	
STRATFORD	SHERMAN	NATL		STRATFORD	
SUDAN	LAMB	NATL		SUDAN	
SULPHUR SPRINGS	HOPKINS	ADJ	1/67	SULPHUR SPRINGS	
SUNDOWN	HOCKLEY	NATL		SUNDOWN	
SUNNYVALE	DALLAS	CONS		SUNNYVALE	NORTH TEXAS MWD
SUNRAY	MOORE	NATL		SUNRAY MWS	
SWEETWATER	NOLAN	ADJ	10/51	SWEETWATER	
TAFT	SAN PATRICIO	CONS		TAFT	CORPUS CHRISTI
TAHOKA	LYNN	NATL		TAHOKA	
TATUM	RUSK	NATL		TATUM	
TAYLOR	WILLIAMSON	NATL		TAYLOR	
TEMPLE	BELL	CONS		TEMPLE	BELL COUNTY WCID #1
TENAHA	SHELBY	NATL		TENAHA	
TERRELL	KAUFMAN	ADJ	12/58	TERRELL	
TEXAS CITY	GALVESTON	CONS		TEXAS CITY	GALVESTON COUNTY WA

COMMUNITIES SERVED FLUORIDATED DRINKING WATER,
BY COUNTY AND WATER SYSTEM WITHIN STATE (AS OF 12/31/92)

TEXAS

COMMUNITY	COUNTY	STATUS	FLUOR START DATE	SYSTEM SUPPLYING FLUORIDATED WATER	SOURCE SYSTEM
TEXLINE	DALLAM	NATL		TEXLINE	
TIMPSON	SHELBY	NATL		TIMPSON	
TOM BEAN	GRAYSON	NATL		TOM BEAN	
TOYAH	REEVES	NATL		TOYAH	
TRENT	TAYLOR	CONS		TRENT	SWEETWATER
TRENTON	FANNIN	NATL		TRENTON	
TROUP	SMITH	NATL		TROUP	
TROY	BELL	NATL		TROY	
TULIA	SWISHER	NATL		TULIA MWS	
TURKEY	HALL	NATL		TURKEY MWS	
TYLER	SMITH	ADJ	1/52	TYLER	
VALLEY MILLS	BOSQUE	NATL		VALLEY MILLS	
VAN ALSTYNE	GRAYSON	NATL		VAN ALSTYNE	
VAN HORN	CULBERSON	NATL		VAN HORN	
VICTORIA	VICTORIA	ADJ	5/85	VICTORIA	
WACO	MCLENNAN	ADJ	10/72	WACO	
WAXAHACHIE	ELLIS	ADJ	3/84	ELLIS CO IMP. & CONS. DIST	
WEATHERFORD	PARKER	ADJ	3/75	WEATHERFORD	
WEINERT	HASKELL	NATL		WEINERT	
WELLS	CHEROKEE	NATL		WELLS	
WEST	MCLENNAN	NATL		WEST	
WESTOVER HILLS	TARRANT	CONS		WESTOVER HILLS	FORT WORTH
WHITE DEER	CARSON	NATL		WHITE DEER MWS	
WHITE FACE	COCHRAN	NATL		WHITE FACE	
WHITE SETTLEMENT	TARRANT	CONS		WHITE SETTLEMENT	FORT WORTH

COMMUNITIES SERVED FLUORIDATED DRINKING WATER,
BY COUNTY AND WATER SYSTEM WITHIN STATE (AS OF 12/31/92)

TEXAS

COMMUNITY	COUNTY	STATUS	FLUOR START DATE	SYSTEM SUPPLYING FLUORIDATED WATER	SOURCE SYSTEM
WHITEWRIGHT	GRAYSON	NATL		WHITEWRIGHT	
WICHITA FALLS	WICHITA	ADJ	7/73	WICHITA FALLS	
WICKETT	WARD	NATL		WICKETT	
WILLS POINT	VAN ZANDT	ADJ	8/80	WILLS POINT	
WILMER	DALLAS	NATL		WILMER	
WILSON	LYNN	NATL		WILSON	
WINDOM	FANNIN	NATL		WINDOM	
WINDTHORST	ARCHER	CONS		WINDTHORST	WICHITA FALLS
WINK	WINKLER	NATL		WINK	
WOLFFORTH	LUBBOCK	NATL		WOLFFORTH	
WOODSBORO	REFUGIO	NATL		WOODSBORO	
WOODWAY	MCLENNAN	CONS		WOODWAY	BLUEBONNET W.S.C.
YANTIS	WOOD	NATL		YANTIS	
ZAPATA	ZAPATA	NATL		ZAPATA CO WATERWORKS	
ZAVALLA	ANGELINA	NATL		ZAVALLA WCID	

COMMUNITIES SERVED FLUORIDATED DRINKING WATER,
BY COUNTY AND WATER SYSTEM WITHIN STATE (AS OF 12/31/92)

UTAH

COMMUNITY	COUNTY	STATUS	FLUOR START DATE	SYSTEM SUPPLYING FLUORIDATED WATER	SOURCE SYSTEM
BALLARD	UNITAH	CONS		BALLARD	URIAH HEEP UTE TRIBAL WS
BRIGHAM CITY	BOX ELDER	ADJ	11/66	BRIGHAM CITY	
CORNISH	CACHE	NATL		CORNISH	
DUGWAY ENGLISH VILLAGE	TOOELE	ADJ	5/92	DUGWAY ENGLISH VILLAGE	
EAST GARLAND	BOX ELDER	NATL		UKON WATER CO	
HELPER	CARBON	ADJ	8/56	HELPER	
MANILA	DAGGETT	NATL		MANILA	
MARYSVILLE	PIUTE	NATL		MARYSVALE	
MILFORD	BEAVER	NATL		MILFORD	
MINERSVILLE	BEAVER	NATL		MINERSVILLE	
OURAY PARK	UINTAH	CONS		OURAY PARK	URIAH HEEP UTE TRIBAL WS
SANTA CLARA (PART)	WASHINGTON	NATL		SANTA CLARA	
SNOWVILLE	BOX ELDER	NATL		SNOWVILLE	
WINCHESTER HILLS	WASHINGTON	NATL		WINCHESTER HILLS WATER	

COMMUNITIES SERVED FLUORIDATED DRINKING WATER,
BY COUNTY AND WATER SYSTEM WITHIN STATE (AS OF 12/31/92)

VERMONT

COMMUNITY	COUNTY	STATUS	FLUOR START DATE	SYSTEM SUPPLYING FLUORIDATED WATER	SOURCE SYSTEM
ALBURG	GRAND ISLE	ADJ	1/75	ALBURG	
BARRE	WASHINGTON	ADJ	7/67	BARRE	
BELLOWS FALLS	WINDHAM	ADJ	7/67	BELLOWS FALLS	
BRADFORD	ORANGE	ADJ	11/71	BRADFORD	
BURLINGTON	CHITTENDEN	ADJ	7/52	BURLINGTON	
DERBY LINE	ORLEANS	ADJ	7/58	DERBY LINE (INTERNATIONAL WC)	
ENOSBURG FALLS	FRANKLIN	ADJ	9/76	ENOSBURG FALLS	
ESSEX JUNCTION	CHITTENDEN	CONS		ESSEX JUNCTION	CHAMPLAIN WD
JERICHO	CHITTENDEN	CONS		JERICHO	CHAMPLAIN WD
MIDDLEBURY	ADDISON	ADJ	1/69	MIDDLEBURY	
MONTPELIER	WASHINGTON	ADJ	11/67	MONTPELIER	
MORRISVILLE	LAMOILLE	ADJ	9/70	MORRISVILLE	
NEWBURY	ORANGE	ADJ	10/87	NEWBURY	
NEWPORT	ORLEANS	ADJ	1/69	NEWPORT	
NORTHFIELD	WASHINGTON	ADJ	8/76	NORTHFIELD	
NORWICH	WINDSOR	ADJ	11/71	NORWICH	
ORLEANS	ORLEANS	ADJ	1/69	ORLEANS	
PANTON	ADDISON	ADJ	12/73	VERGENNES-PANTON WATER DIS.	
PLAINFIELD	WASHINGTON	ADJ	4/80	PLAINFIELD	
POULTNEY	RUTLAND	ADJ	6/84	POULTNEY	
PROCTOR	RUTLAND	ADJ	1/63	PROCTOR	
RICHMOND	CHITTENDEN	ADJ	11/72	RICHMOND	
RUTLAND	RUTLAND	ADJ	/83	RUTLAND	
SOUTH BURLINGTON	CHITTENDEN	CONS		SOUTH BURLINGTON	CHAMPLAIN WD
SPRINGFIELD	WINDSOR	ADJ	4/75	SPRINGFIELD	

COMMUNITIES SERVED FLUORIDATED DRINKING WATER,
BY COUNTY AND WATER SYSTEM WITHIN STATE (AS OF 12/31/92)

VERMONT

COMMUNITY	COUNTY	STATUS	FLUOR START DATE	SYSTEM SUPPLYING FLUORIDATED WATER	SOURCE SYSTEM
ST ALBANS	FRANKLIN	ADJ	6/84	ST ALBANS	
ST JOHNSBURY	CALEDONIA	ADJ	1/69	ST JOHNSBURY	
SWANTON	FRANKLIN	ADJ	8/50	SWANTON	
UNDERHILL	CHITTENDEN	ADJ	11/81	UNDERHILL-JERICHO	
VERGENNES	ADDISON	ADJ	12/73	VERGENNES-PANTON WATER DIS.	
WATERBURY	WASHINGTON	ADJ	11/68	WATERBURY	
WINOOSKI	CHITTENDEN	CONS		WINOOSKI	CHAMPLAIN WD

COMMUNITIES SERVED FLUORIDATED DRINKING WATER,
BY COUNTY AND WATER SYSTEM WITHIN STATE (AS OF 12/31/92)

VIRGINIA

COMMUNITY	COUNTY	STATUS	FLUOR START DATE	SYSTEM SUPPLYING FLUORIDATED WATER	SOURCE SYSTEM
ABINGDON	WASHINGTON	ADJ	12/75	WASHINGTON CO SVC AUTH	
ACCOMACK (PART)	ACCOMACK	NATL		WHEATLEY WATERWORKS	
ALBERTA	BRUNSWICK	ADJ	3/82	LAWRENCEVILLE	
ALEXANDRIA	ALEXANDRIA	CONS		ALEXANDRIA	VA AMERICAN WATERWORKS
ALTAVISTA	CAMPBELL	ADJ	/82	ALTAVISTA	
AMHERST	AMHERST	ADJ	10/87	AMHERST	
ANNANDALE	FAIRFAX	ADJ	6/53	FAIRFAX CO WATER AUTH-OCOQUAN	
APPALACHIA	WISE	ADJ	2/90	APPALACHIA	
AQUIA HARBOR	STAFFORD	ADJ	10/81	AQUIA	
ARBOR MEADOWS	SUFFOLK	NATL		ARBOR MEADOWS	
ARLINGTON	ARLINGTON	CONS		ARLINGTON CO W&SD	WASHINGTON AQDT-CORPS ENG, DC
ASHLAND	HANOVER	ADJ	4/85	ASHLAND	
BACKBONE RIDGE	DICKENSON	ADJ	9/89	BIG CANEY WATER CORP.	
BAILEY'S CROSSROAD	FAIRFAX	ADJ	6/53	FAIRFAX CO WATER AUTH-OCOQUAN	
BANNER	WISE	ADJ	8/89	WISE CO PSA	
BASSETT	HENRY	ADJ	8/88	UPPER SMITH WATER AUTH	
BASSETT (PART)	HENRY	ADJ	8/85	UPPER SMITH RIVER WA	
BEDFORD	BEDFORD	ADJ	7/58	BEDFORD	
BELLEHAVEN	FAIRFAX	ADJ	6/53	FAIRFAX CO WATER AUTH-OCOQUAN	
BERRYVILLE	CLARK	ADJ	6/84	BERRYVILLE	
BIG STONE GAP	WISE	ADJ	2/67	BIG STONE GAP	
BLACKSBURG	MONTGOMERY	ADJ	12/57	VPI SERVICE AUTH	
BLACKSBURG	MONTGOMERY	ADJ	12/57	YPI SERVICE AUTH	
BLUEFIELD	TAZEWELL	ADJ	3/64	BLUEFIELD	
BOONESBORO BCPSA	CAMPBELL	ADJ	9/51	LYNCHBURG	

COMMUNITIES SERVED FLUORIDATED DRINKING WATER,
BY COUNTY AND WATER SYSTEM WITHIN STATE (AS OF 12/31/92)

VIRGINIA

COMMUNITY	COUNTY	STATUS	FLUOR START DATE	SYSTEM SUPPLYING FLUORIDATED WATER	SOURCE SYSTEM
BRIDGEWATER	ROCKINGHAM	ADJ	11/66	BRIDGEWATER	
BRISTOL	WASHINGTON	ADJ	5/54	BRISTOL	
BROADWAY	ROCKINGHAM	ADJ	2/74	BROADWAY	
BUENA VISTA	ROCKBRIDGE	ADJ	/81	BUENA VISTA	
BURKE	FAIRFAX	ADJ	6/53	FAIRFAX CO WATER AUTH-OCOQUAN	
CAPE CHARLES (PART)	NORTHAMPTON	NATL		EASTERNSHORE WILDLIFE	
CENTERVILLE	FAIRFAX	ADJ	6/53	FAIRFAX CO WATER AUTH-OCOQUAN	
CHARLOTTESVILLE	ALBEMARLE	ADJ	/54	CHARLOTTESVILLE	
CHATHAM	PITTSYLVANIA	ADJ	4/55	CHATHAM	
CHESAPEAKE (PART)	CHESAPEAKE	ADJ	9/83	CHESAPEAKE	
CHESAPEAKE (PART)	CHESAPEAKE	NATL		COLONY MANOR	
CHESAPEAKE (PART)	CHESAPEAKE	NATL		SUNRAY ARTESIAN WC	
CHESAPEAKE (PART)	CHESAPEAKE	NATL		SUNRAY WC INC	
CHESAPEAKE BAY (PART)	NORTHUMBERLAND	NATL		CHESAPEAKE BAY ESTS	
CHESTER	CHESTERFIELD	ADJ	11/68	APPOMATTOX RIVER AUTH (ARWA)	
CHILHOWIE	SMYTH	ADJ	2/87	CHILHOWIE	
CHRISTIANSBURG	MONTGOMERY	ADJ	12/57	YPI SERVICE AUTH	
CHRISTIANSBURG (PART)	MONTGOMERY	ADJ	12/57	VPI SERVICE AUTH	
CHRISTIANSBURG (PART)	MONTGOMERY	NATL		WARMHEARTH	
CLARKSVILLE	MECKLENBURG	ADJ	11/75	CLARKSVILLE	
CLIFTON	FAIRFAX	ADJ	6/53	FAIRFAX CO WATER AUTH-OCOQUAN	
CLINCHCO	DICKENSON	ADJ	9/89	BIG CANEY WATER CORP.	
CLINTWOOD	DICKENSON	ADJ	1/82	JOHN FLANNIGAN WATER AUTH	
COEBURN	WISE	ADJ	3/72	COEBURN	
COLLINSVILLE	HENRY	ADJ	8/85	UPPER SMITH RIVER WA	

COMMUNITIES SERVED FLUORIDATED DRINKING WATER,
BY COUNTY AND WATER SYSTEM WITHIN STATE (AS OF 12/31/92)

VIRGINIA

COMMUNITY	COUNTY	STATUS	FLUOR START DATE	SYSTEM SUPPLYING FLUORIDATED WATER	SOURCE SYSTEM
COLLINSVILLE	HENRY	ADJ	8/88	UPPER SMITH WATER AUTH	
COLONIAL BEACH	WESTMORELAND	NATL		COLONIAL BEACH	
COLONIAL HEIGHTS	CHESTER	ADJ	11/68	APPOMATTOX RIVER AUTH (ARWA)	
COURTLAND (PART)	SOUTHAMPTON	NATL		BRANCHVILLE	
COURTLAND (PART)	SOUTHAMPTON	NATL		COURTLAND	
COURTLAND (PART)	SOUTHAMPTON	NATL		NOTTOWAY SHORES	
COVINGTON	ALLEGHANY	ADJ	5/67	COVINGTON	
CRAB ORCHARD	WISE	ADJ	8/89	WISE CO PSA	
CREWE	NOTTOWAY	ADJ	6/81	CREWE	
CROZET	ALBEMARLE	ADJ	1/83	CROZET	
CULPEPER	CULPEPER	ADJ	10/65	CULPEPER	
DALE CITY	PRINCE WILLIAM	ADJ	6/53	FAIRFAX CO WATER AUTH-POTOMAC	
DAMASCUS	WASHINGTON	ADJ	12/75	WASHINGTON CO SVC AUTH	
DANVILLE (PITTSYLVANIA	ADJ	10/53	DANVILLE	
DANVILLE (PART)	PITTSYLVANIA	CONS		MT CROSS ROAD	DANVILLE
DANVILLE (PART)	PITTSYLVANIA	CONS		MT HERMON	DANVILLE
DANVILLE (PART)	PITTSYLVANIA	CONS		SHERWOOD ACRES	DANVILLE
DANVILLE (PART)	PITTSYLVANIA	CONS		WESTOVER HILLS	DANVILLE
DANVILLE (PART)	PITTSYLVANIA	NATL		GLENWOOD	
DANVILLE (PART)	PITTSYLVANIA	NATL		WESTOVER MHP	
DAYTON	ROCKINGHAM	ADJ	11/82	DAYTON	
DILLWYN	BUCKINGHAM	ADJ	/84	BUCKINGHAM CO	
DRY FORK	WISE	ADJ	8/89	WISE CO PSA	
DRYDEN	LEE	ADJ	11/88	PENNINGTON GAP	
DUBLIN	PULASKI	ADJ	4/79	PULASKI CO SVC AUTH	

COMMUNITIES SERVED FLUORIDATED DRINKING WATER,
BY COUNTY AND WATER SYSTEM WITHIN STATE (AS OF 12/31/92)

VIRGINIA

COMMUNITY	COUNTY	STATUS	FLUOR START DATE	SYSTEM SUPPLYING FLUORIDATED WATER	SOURCE SYSTEM
DUFFIELD	SCOTT	ADJ	1/88	DUFFIELD DEVEL AUTH	
DUMFRIES	PRINCE WILLIAM	ADJ	6/53	FAIRFAX CO WATER AUTH-POTOMAC	
DUNCAN GAP	WISE	ADJ	8/89	WISE CO PSA	
DUNGANNON	WISE	NATL		DUNGANNON	
EDGEWOOD VILLAGE	MARTINSVILLE	ADJ	6/66	MARTINSVILLE	
ELKTON	ROCKBRIDGE	ADJ	2/89	ELKTON	
ELON	AMHERST	ADJ	9/89	AMHERST CO.SER.AUTH.	
EMPORIA	GREENSVILLE	ADJ	10/78	EMPORIA	
FAIRFAX	FAIRFAX	ADJ	6/53	FAIRFAX, CITY	
FAIRFIELD	ROCKBRIDGE	ADJ	2/74	MAURY SERVICE AUTH	
FAIRLAWN	PULASKI	ADJ	4/79	PULASKI CO SVC AUTH	
FAIRWAY OAKS	CAMPBELL	ADJ	9/51	LYNCHBURG	
FALLS CHURCH (PART)	FAIRFAX	CONS		FALLS CHURCH (PART)	FAIRFAX CO WATER AUTH-OCOQUAN
FALLS CHURCH (PART)	FAIRFAX	CONS		FALLS CHURCH (PART)	WASHINGTON AQDT-CORPS ENG, DC
FALMOUTH	STAFFORD	ADJ	9/83	ABEL LAKE	
FARMVILLE	PRINCE EDWARD	ADJ	4/54	FARMVILLE	
FOREST CENTRAL BCPSA	CAMPBELL	ADJ	9/51	LYNCHBURG	
FRANCONIA	FAIRFAX	ADJ	6/53	FAIRFAX CO WATER AUTH-OCOQUAN	
FRANKLIN (PART)	SUFFOLK	NATL		BECK'S SUBD	
FRANKLIN (PART)	FRANKLIN	NATL		FRANKLIN	
FRANKLIN (PART)	SOUTHAMPTON	NATL		SCOTTWOOD SUB	
FREDERICKSBURG	SPOTSYLVANIA	ADJ	2/53	FREDERICKSBURG	
FRIES	GRAYSON	ADJ	6/52	FRIES	
FRONT ROYAL (PART)	WARREN	ADJ	12/63	FRONT ROYAL	
FRONT ROYAL (PART)	WARREN	CONS		SHENANDOAH SHORES	FRONT ROYAL

COMMUNITIES SERVED FLUORIDATED DRINKING WATER,
BY COUNTY AND WATER SYSTEM WITHIN STATE (AS OF 12/31/92)

VIRGINIA

COMMUNITY	COUNTY	STATUS	FLUOR START DATE	SYSTEM SUPPLYING FLUORIDATED WATER	SOURCE SYSTEM
FT BELVOIR	FAIRFAX	ADJ	6/53	FAIRFAX CO WATER AUTH-OCOCOQUAN	
FT HUNT	FAIRFAX	ADJ	6/53	FAIRFAX CO WATER AUTH-OCOCOQUAN	
FT LEE	PRINCE GEORGE	CONS		FT LEE	APPOMATTOX RIVER AUTH (ARWA)
GALAX	GALAX	ADJ	9/67	GALAX	
GALTS MILL	AMHERST	ADJ	9/89	AMHERST CO.SER.AUTH.	
GATE CITY	SCOTT	ADJ	12/70	GATE CITY	
GLADE SPRING	WASHINGTON	ADJ	12/75	WASHINGTON CO SVC AUTH	
GLASGOW	ROCKBRIDGE	ADJ	6/84	GLASGOW	
GLENWOOD	PITTSYLVANIA	ADJ	10/53	DANVILLE	
GORDONSVILLE	ORANGE	ADJ	12/70	GORDONSVILLE	
GORDONSVILLE	ORANGE	ADJ	12/70	ORANGE	
GREENWOOD	PITTSYLVANIA	ADJ	10/53	DANVILLE	
GRETNA	PITTSYLVANIA	ADJ	7/83	GRETNA	
GROVETON	FAIRFAX	ADJ	6/53	FAIRFAX CO WATER AUTH-OCOCOQUAN	
GRUNDY	BUCHANAN	ADJ	1/82	JOHN FLANNIGAN WATER AUTH	
HAMPTON	HAMPTON	ADJ	1/53	NEWPORT NEWS	
HARRISONBURG	HARRISONBURG	ADJ	9/55	HARRISONBURG	
HAYSIC	DICKENSON	ADJ	1/82	JOHN FLANNIGAN WATER AUTH	
HILLSVILLE	CARROLL	ADJ	3/81	HILLSVILLE	
HOPEWELL	PRINCE GEORGE	ADJ	6/68	VA AMERICAN WATERWORKS	
HUNTINGTON	FAIRFAX	ADJ	6/53	FAIRFAX CO WATER AUTH-OCOCOQUAN	
HUNTINGWOOD BCPSA	CAMPBELL	ADJ	9/51	LYNCHBURG	
HURRICANE	WISE	ADJ	8/89	WISE CO PSA	
HURT	PITTSYLVANIA	NATL		HURT	
IMBODEN	WISE	ADJ	2/90	APPALACHIA	

COMMUNITIES SERVED FLUORIDATED DRINKING WATER,
BY COUNTY AND WATER SYSTEM WITHIN STATE (AS OF 12/31/92)

VIRGINIA

COMMUNITY	COUNTY	STATUS	FLUOR START DATE	SYSTEM SUPPLYING FLUORIDATED WATER	SOURCE SYSTEM
IRVINGTON	LANCASTER	NATL		IRVINGTON	
JEFFERSON	FAIRFAX	ADJ	6/53	FAIRFAX CO WATER AUTH-OCOQUAN	
KEOKEE	WISE	ADJ	2/90	APPALACHIA	
KEYSVILLE	CHARLOTTE	ADJ	5/79	KEYSVILLE	
KILMARNOCK (PART)	LANCASTER	NATL		BLACK STUMP	
KILMARNOCK (PART)	LANCASTER	NATL		KILMARNOCK	
LAKE BARCRAFT	FAIRFAX	ADJ	6/53	FAIRFAX CO WATER AUTH-OCOQUAN	
LAKE MONTICELLO	FLUVANNA	ADJ	2/88	LAKE MONTICELLO SERV AUTH	
LAWRENCEVILLE	BRUNSWICK	ADJ	3/82	LAWRENCEVILLE	
LEBANON	RUSSELL	ADJ	11/87	LEBANON	
LEESBURG	LOUDOUN	ADJ	12/78	LEESBURG	
LEXINGTON	ROCKBRIDGE	ADJ	2/74	MAURY SERVICE AUTH	
LINCOLINA	FAIRFAX	ADJ	6/53	FAIRFAX CO WATER AUTH-OCOQUAN	
LORTON	FAIRFAX	ADJ	6/53	FAIRFAX CO WATER AUTH-OCOQUAN	
LOUISA	LOUISA	ADJ	6/85	LOUISA	
LURAY	PAGE	ADJ	11/88	LURAY	
LYNCHBURG	CAMPBELL	ADJ	9/51	LYNCHBURG	
MADISON HTS.	AMHERST	ADJ	9/89	AMHERST CO.SER.AUTH.	
MANASSAS	PRINCE WILLIAM	ADJ	5/74	MANASSAS	
MANASSAS PARK	PRINCE WILLIAM	ADJ	5/74	MANASSAS	
MANTUA	FAIRFAX	ADJ	6/53	FAIRFAX CO WATER AUTH-OCOQUAN	
MARION	SMYTH	ADJ	3/76	MARION	
MARTINSVILLE	MARTINSVILLE	ADJ	6/66	MARTINSVILLE	
MCCLURE	DICKENSON	ADJ	9/89	BIG CANEY WATER CORP.	
MCGAHEYSVILLE	ROCKINGHAM	ADJ	9/90	MCGAHEYSVILLE	

COMMUNITIES SERVED FLUORIDATED DRINKING WATER,
BY COUNTY AND WATER SYSTEM WITHIN STATE (AS OF 12/31/92)

VIRGINIA

COMMUNITY	COUNTY	STATUS	FLUOR START DATE	SYSTEM SUPPLYING FLUORIDATED WATER	SOURCE SYSTEM
MCLEAN	FAIRFAX	ADJ	6/53	FAIRFAX CO WATER AUTH-OCOCOQUAN	
MEADOWRIDGE FARMS BCPSA	CAMPBELL	ADJ	9/51	LYNCHBURG	
MERRIFIELD	FAIRFAX	ADJ	6/53	FAIRFAX CO WATER AUTH-OCOCOQUAN	
MIDDLETOWN	FREDERICK	ADJ	12/57	WINCHESTER	
MONROE	AMHERST	ADJ	9/89	AMHERST CO.SER.AUTH.	
MT VERNON	FAIRFAX	ADJ	6/53	FAIRFAX CO WATER AUTH-OCOCOQUAN	
MT.HERMON	PITTSYLVANIA	ADJ	10/53	DANVILLE	
NARROWS	GILES	ADJ	6/82	NARROWS	
NEWINGTON	FAIRFAX	ADJ	6/53	FAIRFAX CO WATER AUTH-OCOCOQUAN	
NEWPORT NEWS	NEWPORT NEWS	ADJ	1/53	NEWPORT NEWS	
NORFOLK	NORFOLK	ADJ	8/52	NORFOLK	
NORTH PULASKI	PULASKI	ADJ	4/79	PULASKI CO SVC AUTH	
NORTH SPRINGFIELD	FAIRFAX	ADJ	6/53	FAIRFAX CO WATER AUTH-OCOCOQUAN	
NORTON	WISE	ADJ	8/52	NORTON	
OAKMONT	CAMPBELL	ADJ	9/51	LYNCHBURG	
OAKTON	FAIRFAX	ADJ	6/53	FAIRFAX CO WATER AUTH-OCOCOQUAN	
ORANGE	ORANGE	ADJ	12/70	ORANGE	
PEARISBURG	GILES	ADJ	5/82	PEARISBURG	
PENNINGTON GAP	LEE	ADJ	11/88	PENNINGTON GAP	
PETERSBURG (PART)	CHESTERFIELD	ADJ	11/68	APPOMATTOX RIVER AUTH (ARWA)	
PETERSBURG (PART)	PETERSBURG	ADJ	11/68	PETERSBURG	
PIMMIT HILLS	FAIRFAX	ADJ	6/53	FAIRFAX CO WATER AUTH-OCOCOQUAN	
POQUOSON	POQUOSON	ADJ	1/53	NEWPORT NEWS	
PORTSMOUTH	PORTSMOUTH	NATL		PORTSMOUTH	
POUND	WISE	ADJ	3/68	POUND	

COMMUNITIES SERVED FLUORIDATED DRINKING WATER,
BY COUNTY AND WATER SYSTEM WITHIN STATE (AS OF 12/31/92)

VIRGINIA

COMMUNITY	COUNTY	STATUS	FLUOR START DATE	SYSTEM SUPPLYING FLUORIDATED WATER	SOURCE SYSTEM
PULASKI	PULASKI	ADJ	3/57	PULASKI	
PURCELLVILLE	LOUDOUN	ADJ	1/88	PURCELLVILLE	
QUANTICO	PRINCE WILLIAM	ADJ	/78	QUANTICO	
RADFORD	RADFORD	ADJ	6/59	RADFORD	
RADFORD (PART)	PULASKI	CONS		LAKELAND	PULASKI CO SVC AUTH
RESTON	FAIRFAX	ADJ	6/53	FAIRFAX CO WATER AUTH-OCOCOQUAN	
RICHLANDS	TAZEWELL	ADJ	2/84	RICHLANDS	
RICHMOND	RICHMOND	ADJ	11/52	RICHMOND	
RIDGEWAY	HENRY	ADJ	6/82	HENRY CO SERV AUTH	
RIVERDALE	HALIFAX	ADJ	2/53	SOUTH BOSTON	
RIVERMONT	AMHERST	ADJ	9/89	AMHERST CO.SER.AUTH.	
ROANOKE	ROANOKE	ADJ	12/55	ROANOKE CITY WA	
ROCKY MOUNT	FRANKLIN	ADJ	9/54	ROCKY MOUNT	
ROSE HILL	LEE	ADJ	6/53	FAIRFAX CO WATER AUTH-OCOCOQUAN	
RT.29 N.	PITTSYLVANIA	ADJ	10/53	DANVILLE	
RUCKERSVILLE	GREENE	ADJ	10/87	RAPIDAN SER AUTH	
RURAL RETREAT	WYTHE	ADJ	4/82	RURAL RETREAT	
RUSHMERE (PART)	ISLE OF WIGHT	NATL		RUSHMERE	
SALEM	ROCKBRIDGE	ADJ	9/68	SALEM	
SALTVILLE	SMYTH	ADJ	/84	SALTVILLE	
SCOTTSVILLE	ALBERMARLE	ADJ	/83	SCOTTSVILLE	
SEVEN CORNER	FAIRFAX	ADJ	6/53	FAIRFAX CO WATER AUTH-OCOCOQUAN	
SHENANDOAH SAN AUTH	SHENANDOAH	ADJ	9/68	WOODSTOCK	
SMITHFIELD (PART)	ISLE OF WIGHT	NATL		CLYDES DALE MHP	
SMITHFIELD (PART)	ISLE OF WIGHT	NATL		OWENS SUBDIVISION	

COMMUNITIES SERVED FLUORIDATED DRINKING WATER,
BY COUNTY AND WATER SYSTEM WITHIN STATE (AS OF 12/31/92)

VIRGINIA

COMMUNITY	COUNTY	STATUS	FLUOR START DATE	SYSTEM SUPPLYING FLUORIDATED WATER	SOURCE SYSTEM
SMITHFIELD (PART)	ISLE OF WIGHT	NATL		SMITHFIELD	
SMITHFIELD (PART)	ISLE OF WIGHT	NATL		SMITHFIELD MHP	
SMITHFIELD (PART)	ISLE OF WIGHT	NATL		THOMAS PARK COMMUNITY	
SOUTH BOSTON	HALIFAX	ADJ	2/53	SOUTH BOSTON	
SOUTH HILL	MECKLENBURG	ADJ	3/66	SOUTH HILL	
SPRINGFIELD	FAIRFAX	ADJ	6/53	FAIRFAX CO WATER AUTH-OCOQUAN	
ST. CHARLES	LEE	ADJ	11/88	PENNINGTON GAP	
ST. PAUL	WISE	ADJ	10/87	ST. PAUL	
STANARDSVILLE	GREENE	ADJ	10/87	RAPIDAN SER AUTH	
STANLEY TOWN (PART)	HENRY	ADJ	8/85	UPPER SMITH RIVER WA	
STANLEYTOWN	HENRY	ADJ	8/88	UPPER SMITH WATER AUTH	
STAPLETON	AMHERST	ADJ	9/89	AMHERST CO.SER.AUTH.	
STAUNTON	STAUNTON	ADJ	3/58	STAUNTON	
STEPHENS CITY	FREDERICK	ADJ	12/57	WINCHESTER	
STERLING PARK	FAIRFAX	ADJ	6/53	FAIRFAX, CITY	
STEWART'S DRAFT	AUGUSTA	ADJ	9/82	AUGUSTA CO SYS AUTH	
STONEGA	WISE	ADJ	2/90	APPALACHIA	
STRASBURG	SHENANDOAH	ADJ	10/83	STRASBURG	
STUART	PATRICK	ADJ	/82	STUART	
SUFFOLK	SUFFOLK	NATL		HOBSON ARTESIAN WELL	
SUFFOLK (PART)	SUFFOLK	NATL		CITIZENS WATER LEAGUE	
SUFFOLK (PART)	SUFFOLK	NATL		HOBSON CIVIC	
SUFFOLK (PART)	SUFFOLK	NATL		HOLLAND WATER CO	
SUFFOLK (PART)	SUFFOLK	NATL		SUFFOLK	
SUFFOLK (PART)	SUFFOLK	NATL		W N BUNCH SYSTEM	

COMMUNITIES SERVED FLUORIDATED DRINKING WATER,
BY COUNTY AND WATER SYSTEM WITHIN STATE (AS OF 12/31/92)

VIRGINIA

COMMUNITY	COUNTY	STATUS	FLUOR START DATE	SYSTEM SUPPLYING FLUORIDATED WATER	SOURCE SYSTEM
SUFFOLK (PART)	ISLE OF WIGHT	NATL		WINDSOR	
SURRY (PART)	SURRY	NATL		BAILY TLR PK	
SURRY (PART)	SURRY	NATL		SCOTLAND HEIGHTS	
TACOMA	WISE	ADJ	8/89	WISE CO PSA	
TANGIER (PART)	ACCOMACK	NATL		SOUTH END (BLACKDYE) WTR WORKS	
TARPON	DICKENSON	ADJ	9/89	BIG CANEY WATER CORP.	
TAZEWELL	TAZEWELL	ADJ	5/67	TAZEWELL	
TIMBERVILLE	ROCKINGHAM	ADJ	/84	TIMBERVILLE	
TRIANGLE	PRINCE WILLIAM	ADJ	6/53	FAIRFAX CO WATER AUTH-POTOMAC	
TYSON CORNER	FAIRFAX	ADJ	6/53	FAIRFAX CO WATER AUTH-OCOQUAN	
URBANNA (PART)	MIDDLESEX	NATL		BARNHARD DUCKFARM	
URBANNA (PART)	MIDDLESEX	NATL		URBANNA	
VERONA	AUGUSTA	ADJ	9/82	AUGUSTA CO SYS AUTH	
VIENNA	FAIRFAX	CONS		FALLS CHURCH (PART)	FAIRFAX CO WATER AUTH-OCOQUAN
VINT HILL FARM STATION	FAQUIER	ADJ	5/62	VINT HILL FARM STATION	
VINTON	ROANOKE	ADJ	12/55	ROANOKE CITY WA	
VIRGINIA BEACH	VIRGINIA BEACH	ADJ	8/52	NORFOLK	
VPI	MONTGOMERY	ADJ	12/57	YPI SERVICE AUTH	
WARRENTON	FAUQUIER	ADJ	1/64	WARRENTON	
WARSAW (PART)	RICHMOND	NATL		INDIAN FIELD SUB	
WARSAW (PART)	NORTHUMBERLAND	NATL		JETTY REACH SUB	
WARSAW (PART)	RICHMOND	NATL		WARSAW	
WAYNESBORO	AUGUSTA	ADJ	2/57	WAYNESBORO	
WEBER CITY	SCOTT	ADJ	3/72	MOCCASIN GAP	
WEST POINT (PART)	KING WILLIAM	NATL		WEST POINT	

COMMUNITIES SERVED FLUORIDATED DRINKING WATER,
BY COUNTY AND WATER SYSTEM WITHIN STATE (AS OF 12/31/92)

VIRGINIA

COMMUNITY	COUNTY	STATUS	FLUOR START DATE	SYSTEM SUPPLYING FLUORIDATED WATER	SOURCE SYSTEM
WEST POINT (PART)	KING WILLIAM	NATL		WESTMORELAND SUB	
WEST SPRINGFIELD	FAIRFAX	ADJ	6/53	FAIRFAX CO WATER AUTH-OCOQUAN	
WHITE OAK	WISE	ADJ	8/89	WISE CO PSA	
WHITE STONE (PART)	LANCASTER	NATL		WHITE STONE	
WICOMICO RIDGE	NORTHUMBERLAND	NATL		WICOMICO RIDGE	
WILLIAMSBURG	JAMES CITY	ADJ	7/66	WILLIAMSBURG	
WILLIAMSBURG (PART)	JAMES CITY	NATL		YORK RIVER STATE PARK	
WINCHESTER	WINCHESTER	ADJ	12/57	WINCHESTER	
WINDSOR (PART)	ISLE OF WIGHT	NATL		OAKS TERRACE PARK	
WINDSOR (PART)	ISLE OF WIGHT	NATL		WHITFIELD TLR PK	
WISE	WISE	ADJ	9/65	WISE TOWN	
WOLFTRAP	FAIRFAX	ADJ	6/53	FAIRFAX CO WATER AUTH-OCOQUAN	
WOODBRIIDGE	PRINCE WILLIAM	ADJ	6/53	FAIRFAX CO WATER AUTH-POTOMAC	
WOODSTOCK	SHENANDOAH	ADJ	4/79	SHENANDOAH CO SANITATION AUTH	
WOODSTOCK	SHENNANDOAH	ADJ	9/68	WOODSTOCK	
WYTHEVILLE	WYTHE	ADJ	12/63	WYTHEVILLE	

COMMUNITIES SERVED FLUORIDATED DRINKING WATER,
BY COUNTY AND WATER SYSTEM WITHIN STATE (AS OF 12/31/92)

WASHINGTON

COMMUNITY	COUNTY	STATUS	FLUOR START DATE	SYSTEM SUPPLYING FLUORIDATED WATER	SOURCE SYSTEM
ANACORTES	SKAGIT	ADJ	4/63	ANACORTES	
BATTLE GROUND	CLARK	ADJ	2/63	BATTLE GROUND WD	
BELLEVUE	KING	CONS		BELLEVUE	SEATTLE WD
BOTHELL	KING	CONS		BOTHELL	SEATTLE WD
BUCODA	THURSTON	ADJ	6/67	BUCODA WD	
CAMAS	CLARK	ADJ	8/66	CAMAS MUN WATER & SEWER	
CASTLE ROCK	COWLITZ	ADJ	1/86	CASTLE ROCK	
CATHLAMET	WAHKIAKUM	ADJ	10/57	CATHLAMET WD	
CENTRALIA	LEWIS	ADJ	7/59	CENTRALIA WD	
CHEHALIS	LEWIS	ADJ	5/67	CHEHALIS WD	
CHENEY	SPOKANE	ADJ	6/74	CHENEY	
CLARKSTON	ASOTIN	NATL		CLARKSTON	
COULEE DAM(PART.)	OKANOGAN	ADJ	3/56	COULEE DAM EAST	
COWLITZ CO PUD	COWLITZ	CONS		COWLITZ CO PUD	LONGVIEW
DAVENPORT	LINCOLN	NATL		DAVENPORT	
DUVALL	KING	CONS		DUVALL	SEATTLE WD
EDMONDS (PART)	KING	CONS		EDMONDS	SEATTLE WD
ELECTRIC CITY	GRANT	NATL		ELECTRIC CITY	
ELLENSBURG	KITTITAS	ADJ	4/89	ELLENSBURG	
EVERETT	SNOHOMISH	ADJ	10/92	EVERETT	
FAIRCHILD AFB	SPOKANE	ADJ	6/58	FAIRCHILD AFB	
FIRCREST	PIERCE	ADJ	10/58	FIRCREST	
FORKS	CLALLAM	ADJ	3/56	FORKS MWD	
FORT LEWIS	PIERCE	ADJ	10/56	FORT LEWIS	
KALAMA	COWLITZ	ADJ	5/64	KALAMA	

COMMUNITIES SERVED FLUORIDATED DRINKING WATER,
BY COUNTY AND WATER SYSTEM WITHIN STATE (AS OF 12/31/92)

WASHINGTON

COMMUNITY	COUNTY	STATUS	FLUOR START DATE	SYSTEM SUPPLYING FLUORIDATED WATER	SOURCE SYSTEM
KELSO	COWLITZ	ADJ	5/58	KELSO	
KENMORE	KING	CONS		NE LK WA SEWER & WATER	SEATTLE WD
KENT	KING	ADJ	11/64	KENT WD	
KIRKLAND	KING	CONS		KIRKLAND	SEATTLE WD
LIND	ADAMS	NATL		LIND	
LONGVIEW	COWLITZ	ADJ	8/56	LONGVIEW	
LYNDEN	WHATCOM	ADJ	3/65	LYNDEN WD	
LYNNWOOD	SNOHOMISH	CONS		LYNNWOOD	ALDERWOOD WATER DISTRICT
MABTON	YAKIMA	NATL		MABTON	
MARYSVILLE	SNOHOMISH	CONS		MARYSVILLE UTILITIES	EVERETT
MCCHORD AFB	PIERCE	ADJ	4/61	MCCHORD AFB	
MERCER ISLAND	KING	CONS		MERCER ISLAND	SEATTLE WD
MONROE	SHOHOMISH	CONS		MONROE	EVERETT
MONTESANO	GRAYS HARBOR	ADJ	11/61	MONTESANO	
MOSES LAKE	GRANT	NATL		MOSES LAKE	
MOUNTLAKE TERRACE	SNOHOMISH	CONS		MOUNTLAKE TERRACE	ALDERWOOD WATER DISTRICT
MOXEE CITY	YAKIMA	NATL		MOXEE CITY	
NORMANDY PARK	KING	CONS		NORMANDY PARK	SEATTLE WD
OAK HARBOR	ISLAND	ADJ	11/55	OAK HARBOR	
ODESSA	LINCOLN	NATL		ODESSA	
OTHELLO	ADAMS	NATL		OTHELLO WD	
PORT ORCHARD	KITSAP	ADJ	1/71	PORT ORCHARD WD	
PORT ORCHARD (PART)	KITSAP	ADJ	6/71	ANNAPOLIS WD	
POULSBO	KITSAP	ADJ	7/59	POULSBO	
PULLMAN	WHITMAN	ADJ	2/56	PULLMAN WD	

COMMUNITIES SERVED FLUORIDATED DRINKING WATER,
BY COUNTY AND WATER SYSTEM WITHIN STATE (AS OF 12/31/92)

WASHINGTON

COMMUNITY	COUNTY	STATUS	FLUOR START DATE	SYSTEM SUPPLYING FLUORIDATED WATER	SOURCE SYSTEM
RAYMOND	PACIFIC	ADJ	3/63	RAYMOND WD	
REDMOND	KING	ADJ	1/76	REDMOND WS	
RENTON	KING	ADJ	2/70	RENTON	
RICHMOND BEACH	KING	CONS		KING CO WD #24	SEATTLE WD
RITZVILLE	ADAMS	NATL		RITZVILLE	
SEATTLE	KING	ADJ	2/70	SEATTLE WD	
SHOREWOOD	KING	CONS		SHOREWOOD APTS	SEATTLE WD
SNOHOMISH	SNOHOMISH	CONS		SNOHOMISH	EVERETT
SOUTH BEND	PACIFIC	ADJ	4/90	SOUTH BEND	
TACOMA	PIERCE	ADJ	4/89	TACOMA	
TOPPENISH	YAKIMA	ADJ	5/82	TOPPENISH	
TUKWILLA	KING	CONS		TUKWILLA	SEATTLE WD
UNION HILL WA	KING	ADJ	1/76	REDMOND WS	
VANCOUVER	CLARK	ADJ	7/63	VANCOUVER	
WARDEN	GRANT	NATL		WARDEN	
WINLOCK	LEWIS	ADJ	8/66	WINLOCK	
WOODLAND	COWLITZ	ADJ	12/56	WOODLAND	
YAKIMA (PART.)	YAKIMA	NATL		NOB HILL WATER ASSOC	

COMMUNITIES SERVED FLUORIDATED DRINKING WATER,
BY COUNTY AND WATER SYSTEM WITHIN STATE (AS OF 12/31/92)

WEST VIRGINIA

COMMUNITY	COUNTY	STATUS	FLUOR START DATE	SYSTEM SUPPLYING FLUORIDATED WATER	SOURCE SYSTEM
ALBRIGHT				ALBRIGHT WATER WORKS	
ALDERSON	GREENBRIER	ADJ	9/81	ALDERSON WATER	
ANHERSTDALE-ROBINETTE	LOGAN	ADJ	8/84	BUFFALO CREEK PSD	
ANMOORE	HARRISON	ADJ	1/54	CLARKSBURG WATER BOARD	
ATHENS	MERCER	ADJ	6/71	TOWN OF ATHENS	
AUTHURDALE	PRESTON	ADJ	2/89	PRESTON COUNTY PSD #1	
BANCROFT	KANAWHA	ADJ	4/54	WVAWC - KANAWHA VALLEY	
BARBOURVILLE	CABELL	ADJ	3/53	WVAWC - HUNTINGTON DST	
BARRACK VILLE	MARION	ADJ	10/53	CITY OF FAIRMONT	
BECKLEY	RALEIGH	ADJ	3/63	BECKLEY WATER COMPANY	
BELLE	KANAWHA	ADJ	4/54	WVAWC - KANAWHA VALLEY	
BELLINGTON	BARBOUR	ADJ	9/83	BELLINGTON WATER	
BELMONT	PLEASANTS	ADJ	10/82	BELMONT WATER WORKS	
BETHLEHEM	OHIO	ADJ	9/50	WHEELING WATER DEPARTMENT	
BEVERLY	RANDOLPH	ADJ	1/84	BEVERLY WATER DEPARTMENT	
BLUEFIELD	MERCER	ADJ	7/53	WVAWC - BLUEFIELD DISTRIC	
BLUEWELL	MERCER	ADJ	2/67	BLUEWELL PSD	
BRADLEY PSD	RALEIGH	ADJ	3/63	BECKLEY WATER COMPANY	
BRIDGEPORT	HARRISON	ADJ	1/54	BRIDGEPORT MUNICIPAL	
BUCKHANNON	UPSHUR	ADJ	0/00	BUCKHANNON WATER BOARD	
BUFFALO	PUTNAM	ADJ	1/85	BUFFALO WATER COMPANY	
BURNSVILLE	BRAXTON	ADJ	2/80	BURNSVILLE PUBLIC UTILITY	
Benwood	marshall	ADJ	7/92	BENWOOD WATER DEPARTMENT	
CAMDON ON GAULEY				CAMDEN ON GAULEY	
CAMERON	MARSHALL	ADJ	10/85	CAMERON WATER	

COMMUNITIES SERVED FLUORIDATED DRINKING WATER,
BY COUNTY AND WATER SYSTEM WITHIN STATE (AS OF 12/31/92)

WEST VIRGINIA

COMMUNITY	COUNTY	STATUS	FLUOR START DATE	SYSTEM SUPPLYING FLUORIDATED WATER	SOURCE SYSTEM
CEDAR GROVE	KANAWHA	ADJ	11/81	CEDAR GROVE WATER	
CEREDO	WAYNE	CONS		CEREDO WATER WORKS	KENOVA MUNICIPAL
CHAPMANVILLE	LOGAN	ADJ	11/71	CHAPMANVILLE WATER DEPT	
CHARLES TOWN	JEFFERSON	ADJ	1/83	CHARLES TOWN WATER DEPT	
CHARLESTON	KANAWHA	ADJ	4/54	WVAWC - KANAWHA VALLEY	
CHESAPEAKE	KANAWHA	ADJ	4/54	WVAWC - KANAWHA VALLEY	
CHESTER	HANCOCK	ADJ	8/58	CHESTER WATER DEPT	
CLARKSBURG	HARRISON	ADJ	1/54	CLARKSBURG WATER BOARD	
CLENDENIN	KANAWHA	ADJ	1/60	CLENDENIN WATER DEPARTMEN	
COAL CITY	RALEIGH	ADJ	6/85	RALEIGH COUNTY PSD - STOC	
COWEN	WEBSTER	ADJ	9/82	COWEN PSD	
CRAB ORCHARD	RALEIGH	ADJ	3/63	BECKLEY WATER COMPANY	
CRAIGSVILLE	NICHOLAS	ADJ	1/83	CRAIGSVILLE PSD	
DANVILLE		CONS		TOWN OF DANVILLE co WVAWC	WVAWC - MADISON DISTRICT
DUNBAR	KANAWHA	ADJ	4/54	WVAWC - KANAWHA VALLEY	
EAST BANK	KANAWHA	ADJ	11/81	CEDAR GROVE WATER	
ELEANOR	PUTNAM	ADJ	4/54	WVAWC - KANAWHA VALLEY	
ELIZABETH	WIRT	ADJ	7/84	ELIZABETH WATER DEPARTMEN	
ELKINS	RANDOLPH	ADJ	3/59	ELKINS MUNICIPAL	
ELKVIEW	KANAWHA	ADJ	4/54	WVAWC - KANAWHA VALLEY	
FAIRMONT	MARION	ADJ	10/53	CITY OF FAIRMONT	
FAYETTEVILLE	FAYETTE	ADJ	8/62	FAYETTEVILLE MUNICIPAL WA	
FLATWOODS	BRAXTON	ADJ	4/74	FLATWOODS-CANOE RUN PSD	
FT. ASHBY	MINERAL	ADJ	1/87	FORT ASHBY PSD	
Fairview	Marion	ADJ		FAIRVIEW WATER SYSTEM	

COMMUNITIES SERVED FLUORIDATED DRINKING WATER,
BY COUNTY AND WATER SYSTEM WITHIN STATE (AS OF 12/31/92)

WEST VIRGINIA

COMMUNITY	COUNTY	STATUS	FLUOR START DATE	SYSTEM SUPPLYING FLUORIDATED WATER	SOURCE SYSTEM
GASSAWAY	BRAXTON	ADJ	12/79	WVAWC - GASSAWAY DISTRICT	
GAULEY BRIDGE	FAYETTE	ADJ	12/82	KANAWHA FALLS PSD	
GLASGOW	KANAWHA	ADJ	11/81	CEDAR GROVE WATER	
GLEN DALE	MARSHALL	ADJ	9/84	GLEN DALE WATER WORKS	
GLENVILLE	GILMER	ADJ	9/58	GLENVILLE UTILITIES	
GRAFTON	TAYLOR	CONS		CITY OF GRAFTON	TAYLOR COUNTY PSD
GRANDEEVILLE				GRANDEEVILLE PSD	
GRANT TOWN	MARION	ADJ	10/53	CITY OF FAIRMONT	
GRANTSVILLE	CALHOUN	ADJ	1/58	GRANTSVILLE MUNICIPAL	
GRANVILLE	MONONGALIA	ADJ	2/61	MORGANTOWN UTILITY BOARD	
HAMLIN	LINCOLN	ADJ	4/80	WVAWC - HAMLIN DISTRICT	
HANDLEY	FAYETTE	ADJ	2/61	WVAWC - MONTGOMERY DISTRI	
HARRISVILLE	RITCHIE	ADJ	1/74	HARRISVILLE WATER WORKS	
HARTFORD	MASON	ADJ	4/89	CITY OF HARTFORD	
HEDGESVILLE	BERKELEY	ADJ	5/83	HEDGESVILLE PSD	
HENDERSON	MASON	ADJ	12/62	POINT PLEASANT WATER	
HUNTINGTON	CABELL	ADJ	3/53	WVAWC - HUNTINGTON DST	
HURRICANE	PUTNAM	ADJ	11/57	HURRICANE MUNICIPAL	
HUTTONVILLE	RANDOLPH	ADJ	4/79	MILL CREEK WATER DEPARTME	
INWOOD	BERKELEY	ADJ	5/84	BERKELEY COUNTY PSD-M SHR	
JANE LEW	LEWIS	ADJ	10/62	JANE LEW WATER COMMISSION	
KENOVA	WAYNE	ADJ	5/87	KENOVA MUNICIPAL	
KERMIT	MINGO	ADJ	11/80	KERMIT WATER WORKS	
KEYSER	MINERAL	ADJ	9/84	CITY OF KEYSER	
KINGWOOD	PRESTON	ADJ	5/67	KINGWOOD WATER WORKS	

COMMUNITIES SERVED FLUORIDATED DRINKING WATER,
BY COUNTY AND WATER SYSTEM WITHIN STATE (AS OF 12/31/92)

WEST VIRGINIA

COMMUNITY	COUNTY	STATUS	FLUOR START DATE	SYSTEM SUPPLYING FLUORIDATED WATER	SOURCE SYSTEM
LEWISBURG	GREENBRIER	ADJ	11/65	LEWISBURG MUNICIPAL WATER	
LOGAN	LOGAN	ADJ	5/53	CITY OF LOGAN	
LUBECK	WOOD	ADJ	3/63	LUBECK PSD	
LUMBERPORT		CONS		LUMBERPORT WATER	
MADISON	BOONE	ADJ	12/77	WVAWC - MADISON DISTRICT	
MAN	LOGAN	ADJ	9/59	MAN WATER WORKS	
MANNINGTON	MARION	ADJ	4/84	MANNINGTON WATER WORKS	
MARLINTON	POCAHONTAS	ADJ	5/84	CITY OF MARLINTON	
MARMET	KANAWHA	ADJ	4/54	WVAWC - KANAWHA VALLEY	
MARTINSBURG	BERKELEY	ADJ	2/54	CITY OF MARTINSBURG	
MASON	MASON	ADJ	/83	MASON WATER DEPARTMENT	
MASONTOWN	PRESTON	ADJ	2/82	MASONTOWN WATER DEPARTMEN	
MATEWAN	MINGO	ADJ	2/53	MATEWAN WATER DEPARTMENT	
MCMECHAN	MARSHALL	ADJ	12/89	MCMECHEN MUNICIPAL WATER	
MEADOW BRIDGE		NATL		MEADOW BRIDGE WATER	
MIDDLEBOURNE	TYLER	ADJ	8/80	MIDDLEBOURNE WATER WORKS	
MILL CREEK	RANDOLPH	ADJ	4/79	MILL CREEK WATER DEPARTME	
MILTON	CABELL	ADJ	4/62	MILTON WATER	
MINDEN	FAYETTE	ADJ	12/87	ARBUCKLE PSD	
MONONGAH	MARION	ADJ	11/84	MONONGAH WATER WORKS	
MONTGOMERY	FAYETTE	ADJ	2/61	WVAWC - MONTGOMERY DISTRI	
MORGANTOWN	MONONGALIA	ADJ	2/61	MORGANTOWN UTILITY BOARD	
MOUNDSVILLE	MARSHALL	ADJ	5/84	MOUNDSVILLE WATER DEPARTM	
MOUNT HOPE		CONS		MT. HOPE WATER	
MULLENS	WYOMING	ADJ	6/85	MULLENS WATER-MULLENS DST	

COMMUNITIES SERVED FLUORIDATED DRINKING WATER,
BY COUNTY AND WATER SYSTEM WITHIN STATE (AS OF 12/31/92)

WEST VIRGINIA

COMMUNITY	COUNTY	STATUS	FLUOR START DATE	SYSTEM SUPPLYING FLUORIDATED WATER	SOURCE SYSTEM
NEW CUMBERLAND	HANCOCK	ADJ	3/83	CITY OF NEW CUMBERLAND	
NEW HAVEN	MASON	ADJ	3/84	NEW HAVEN WATER DEPARTMEN	
NITRO	KANAWHA	ADJ	4/54	WVAWC - KANAWHA VALLEY	
NUTTER FORT	HARRISON	ADJ	1/54	CLARKSBURG WATER BOARD	
OAK HILL	FAYETTE	ADJ	11/61	WVAWC - OAK HILL DISTRICT	
OCEANA	WYOMING	ADJ	6/71	OCEANA MUNICIPAL	
OSAGE	MONONGALIA	ADJ	2/61	MORGANTOWN UTILITY BOARD	
PARKERSBURG	WOOD	ADJ	1/57	PARKERSBURG WATER DEPARTM	
PAW PAW	MORGAN	ADJ	1/89	PAW PAW WATER WORKS	
PENNSBORO	RITCHIE	ADJ	5/84	PENNSBORO WATER WORKS	
PETERSBURG	GRANT	ADJ	3/68	PETERSBURG MUNICIPAL WATE	
PETERSTOWN	MONROE	ADJ	9/65	RED SULPHUR PSD	
PHILIPPI	BARBOUR	ADJ	5/64	CITY OF PHILIPPI	
PINEVILLE	WYOMING	ADJ	7/64	PINEVILLE MUNICIPAL	
POCA	KANAWHA	ADJ	4/54	WVAWC - KANAWHA VALLEY	
POINT PLEASANT	MASON	ADJ	12/62	POINT PLEASANT WATER	
PRATT	KANAWHA	ADJ	2/83	TOWN OF PRATT	
PRINCETON	MERCER	ADJ	1/54	WVAWC - PRINCETON DISTRIC	
RAVENSWOOD	JACKSON	ADJ	11/80	RAVENSWOOD MUNICIPAL	
REEDSVILLE	PRESTON	ADJ	2/89	PRESTON COUNTY PSD #1	
REEDY				TOWN OF REEDY WATER	
RICHWOOD	NICHOLAS	ADJ	2/76	CITY OF RICHWOOD	
RIPLEY	JACKSON	ADJ	3/51	RIPLEY WATER DEPARTMENT	
ROMNEY	HAMPSHIRE	ADJ	2/71	ROMNEY WATER DEPT	
RONCEVERTE	GREENBRIER	ADJ	12/67	RONCEVERTE WATER	

COMMUNITIES SERVED FLUORIDATED DRINKING WATER,
BY COUNTY AND WATER SYSTEM WITHIN STATE (AS OF 12/31/92)

WEST VIRGINIA

COMMUNITY	COUNTY	STATUS	FLUOR START DATE	SYSTEM SUPPLYING FLUORIDATED WATER	SOURCE SYSTEM
S. CHARLESTON	KANAWHA	ADJ	4/54	WVAWC - KANAWHA VALLEY	
SALEM	HARRISON	ADJ	9/84	CITY OF SALEM WATER BOARD	
SHEPHERDSTOWN	JEFFERSON	ADJ	5/74	SHEPHERDSTOWN WATER	
SHINNSTON	HARRISON	ADJ	4/82	SHINNSTON WATER BOARD	
SISSONVILLE	PUTNAM	ADJ	4/54	WVAWC - KANAWHA VALLEY	
SISTERSVILLE	TYLER	ADJ	6/53	SISTERSVILLE MUNICIPAL WA	
SMITHERS	FAYETTE	ADJ	2/61	WVAWC - MONTGOMERY DISTRI	
SPENCER	ROANE	ADJ	3/82	CITY OF SPENCER	
ST ALBANS	KANAWHA	ADJ	2/66	ST ALBANS WATER DEPARTMEN	
ST MARYS	PLEASANTS	ADJ	10/66	ST MARYS WATER WORKS	
STAR CITY	MONONGALIA	ADJ	2/61	MORGANTOWN UTILITY BOARD	
STONEWOOD	HARRISON	ADJ	1/54	CLARKSBURG WATER BOARD	
SUGAR CREEK PSD	BRAXTON	ADJ	4/68	SUGAR CREEK PSD	
SUMMERSVILLE	NICHOLAS	ADJ	10/62	SUMMERSVILLE WATER WORKS	
SUTTON	BRAXTON	ADJ	11/79	WVAWC - SUTTON DISTRICT	
TERRA ALTA	PRESTON	ADJ	7/60	TERRA ALTA WATER	
TRIDELPHIA	OHIO	ADJ	9/50	WHEELING WATER DEPARTMENT	
UNION	MONROE	ADJ	4/70	TOWN OF UNION	
VALLY GROVE	OHIO	ADJ	9/50	WHEELING WATER DEPARTMENT	
VIENNA	WOOD	ADJ	3/61	VIENNA WATER	
WAYNE	WAYNE	ADJ	4/57	WAYNE WATER BOARD	
WEBSTER SPRINGS	WEBSTER	ADJ	1/84	WVAWC - WEBSTER SPRING DI	
WEIRTON	BROOKE	ADJ	4/51	WEIRTON WATER DEPARTMENT	
WELCH	MCDOWELL	ADJ	5/54	CITY OF WELCH	
WELLSBURG	BROOKE	ADJ	12/58	CITY OF WELLSBURG	

COMMUNITIES SERVED FLUORIDATED DRINKING WATER,
BY COUNTY AND WATER SYSTEM WITHIN STATE (AS OF 12/31/92)

WEST VIRGINIA

COMMUNITY	COUNTY	STATUS	FLUOR START DATE	SYSTEM SUPPLYING FLUORIDATED WATER	SOURCE SYSTEM
WEST HAMLIN	LINCOLN	ADJ	6/71	WEST HAMLIN WATER DEPARTM	
WEST MILFORD		ADJ	3/92	TOWN OF WEST MILFORD	
WEST UNION	DODDRIDGE	ADJ	10/67	WEST UNION MUNICIPAL WATE	
WESTON	LEWIS	ADJ	12/82	WVAWC - WESTON DISTRICT	
WESTOVER	MONONGALIA	ADJ	2/61	MORGANTOWN UTILITY BOARD	
WHEELING	OHIO	ADJ	9/50	WHEELING WATER DEPARTMENT	
WHITE SULPHUR SPRINGS	GREENBRIER	ADJ	9/87	CITY OF WHITE SULPHUR SPR	
WILLIAMSON	MINGO	ADJ	4/53	WILLIAMSON UTILITY BOARD	
WILLIAMSTOWN	WOOD	ADJ	7/52	WILLIAMSTOWN WATER DEPART	
WINFIELD	PUTNAM	ADJ	12/85	WINFIELD WATER DEPARTMENT	
hinton	summers	ADJ	6/92	WVAWC-SOUTHERN DIVISION	
parsons	tucker	ADJ	3/92	PARSONS WATER	

COMMUNITIES SERVED FLUORIDATED DRINKING WATER,
BY COUNTY AND WATER SYSTEM WITHIN STATE (AS OF 12/31/92)

WISCONSIN

COMMUNITY	COUNTY	STATUS	FLUOR START DATE	SYSTEM SUPPLYING FLUORIDATED WATER	SOURCE SYSTEM
ABBOTSFORD	CLARK	ADJ	10/66	ABBOTSFORD	
ALBANY	GREEN	ADJ	2/63	ALBANY	
ALGOMA	KEWAUNEE	NATL		ALGOMA	
ALGOMA (PART)	KEWAUNEE	NATL		LAKEVIEW MH COURT	
ALLOUEZ	BROWN	NATL		ALLOUEZ	
ALMA	BUFFALO	ADJ	3/52	ALMA	
AMERY	POLK	ADJ	2/52	AMERY	
ANTIGO	LANGLADE	ADJ	8/65	ANTIGO	
APPLETON	OUTAGAMIE	ADJ	10/50	APPLETON	
APPLETON (PART)	OUTAGAMIE	NATL		CIRCLE ACRES	
APPLETON (PART)	OUTAGAMIE	NATL		VAN HANDELS MHP #2	
APPLETON (PART)	OUTAGAMIE	NATL		BLUEMOUND VILLA APTS #2	
ARCADIA	TREMPEALEAU	ADJ	1/68	ARCADIA	
ARLINGTON	COLUMBIA	ADJ	2/67	ARLINGTON	
ASHLAND	ASHLAND	ADJ	10/49	ASHLAND	
ASHWAUBENON	BROWN	NATL		ASHWAUBENON	
ATHENS	MARATHON	ADJ	/72	ATHENS	
AVOCA	IOWA	ADJ	3/72	AVOCA	
BAILEY'S HARBOR (PART)	DOOR	NATL		BAILEY'S HARBOR YACHT CLUB	
BALSAM LAKE	POLK	ADJ	11/66	BALSAM LAKE	
BARABOO	SAUK	ADJ	5/49	BARABOO	
BARNEVELD	IOWA	ADJ	4/65	BARNEVELD	
BAYSIDE (PART)	MILWAUKEE	NATL		BAYSIDE-PELHAM HEATH	
BAYSIDE (PART)	MILWAUKEE	NATL		BAYSIDE NORTH SHORE EAST	
BAYSIDE (PART)	MILWAUKEE	NATL		BAYSIDE WOODS	

COMMUNITIES SERVED FLUORIDATED DRINKING WATER,
BY COUNTY AND WATER SYSTEM WITHIN STATE (AS OF 12/31/92)

WISCONSIN

COMMUNITY	COUNTY	STATUS	FLUOR START DATE	SYSTEM SUPPLYING FLUORIDATED WATER	SOURCE SYSTEM
BAYSIDE (PART)	MILWAUKEE	NATL		BAYSIDE VILLAGE APTS	
BEAVER DAM	DODGE	ADJ	3/51	BEAVER DAM	
BELGIUM	OZAUKEE	NATL		BELGIUM	
BELLEVILLE	DANE	ADJ	8/51	BELLEVILLE	
BELMONT	LAFAYETTE	ADJ	12/66	BELMONT	
BELOIT	ROCK	ADJ	4/49	BELOIT	
BENTON	LAFAYETTE	ADJ	4/62	BENTON	
BERLIN	GREEN LAKE	ADJ	10/51	BERLIN	
BIRON	WOOD	ADJ	2/69	BIRON	
BLACK EARTH	DANE	ADJ	12/65	BLACK EARTH	
BLACK RIVER FALLS	JACKSON	ADJ	5/53	BLACK RIVER FALLS	
BLAIR	TREMPEALEAU	ADJ	6/51	BLAIR	
BLANCHARDVILLE	LAFAYETTE	ADJ	11/62	BLANCHARDVILLE	
BLUE MOUNDS	DANE	ADJ	/78	BLUE MOUNDS	
BLUE RIVER	GRANT	ADJ	5/63	BLUE RIVER	
BONDUEL	SHAWANO	ADJ	6/82	BONDUEL	
BOSCOBEL	GRANT	ADJ	3/52	BOSCOBEL	
BRISTOL	KENOSHA	NATL		BRISTOL UD	
BRISTOL (PART)	KENOSHA	NATL		RAINBOW LAKE MANOR TR CT	
BRISTOL (PART)	KENOSHA	NATL		BRISTOL HEIGHTS MHP	
BRODHEAD	GREEN	ADJ	12/64	BRODHEAD	
BROOKFIELD (PART)	WAUKESHA	NATL		ALLEMANDE WTR ASSN-MIDDLE	
BROOKFIELD (PART)	WAUKESHA	NATL		CONGREGATIONAL HOME	
BROOKFIELD (PART)	WAUKESHA	NATL		PILGRIM MEADOWS #9	
BROOKFIELD (PART)	WAUKESHA	NATL		ST ELIZABETH NURSING HOME	

COMMUNITIES SERVED FLUORIDATED DRINKING WATER,
BY COUNTY AND WATER SYSTEM WITHIN STATE (AS OF 12/31/92)

WISCONSIN

COMMUNITY	COUNTY	STATUS	FLUOR START DATE	SYSTEM SUPPLYING FLUORIDATED WATER	SOURCE SYSTEM
BROOKFIELD (PART)	WAUKESHA	NATL		ALLEMANDE WTR ASSN-SOUTH	
BROOKFIELD (PART)	WAUKESHA	NATL		BROOKFIELD-BROOK SQUARE	
BROOKFIELD (PART)	WAUKESHA	NATL		BROOKFIELD-DOMINIC HEIGHTS	
BROOKFIELD (PART)	WAUKESHA	NATL		BROOKFIELD-LYNDALE	
BROOKFIELD (PART)	WAUKESHA	NATL		BROOKFIELD-MISSION HEIGHTS	
BROOKLYN	DANE	ADJ	10/63	BROOKLYN	
BROWN DEER	MILWAUKEE	CONS		BROWN DEER	MILWAUKEE
BUTLER	WAUKESHA	ADJ	5/68	BUTLER	
CALEDONDIA	RACINE	CONS		CALEDONDIA U.D.	RACINE
CALEDONIA (PART)	RACINE	NATL		RACINE CADDY VISTA SAN DIST	
CAMBELLSPORT	JEFFERSON	NATL		CAMBELLSPORT	
CAMBRIDGE	DANE	ADJ	6/51	CAMBRIDGE	
CAROL BEACH	KENOSHA	ADJ	11/64	KENOSHA	
CASCADE	SHEBOYGAN	NATL		CASCADE	
CASSVILLE	GRANT	ADJ	5/62	CASSVILLE	
CEDAR GROVE	SHEBOYGAN	NATL		CEDAR GROVE	
CEDARBURG	OZAUKEE	ADJ	1/57	CEDARBURG	
CENTURIA	POLK	ADJ	7/70	CENTURIA	
CHILTON	CALUMET	ADJ	8/69	CHILTON	
CLINTON	ROCK	ADJ	2/62	CLINTON	
CLINTONVILLE	WAUPACA	NATL		CLINTONVILLE	
COCHRANE	BUFFALO	ADJ	/81	COCHRANE	
COLBY	CLARK	ADJ	3/68	COLBY	
COLOMA	WAUSHARA	ADJ	8/56	COLOMA	
COLUMBUS	COLUMBIA	ADJ	8/50	COLUMBUS	

COMMUNITIES SERVED FLUORIDATED DRINKING WATER,
BY COUNTY AND WATER SYSTEM WITHIN STATE (AS OF 12/31/92)

WISCONSIN

COMMUNITY	COUNTY	STATUS	FLUOR START DATE	SYSTEM SUPPLYING FLUORIDATED WATER	SOURCE SYSTEM
COMBINED LOCKS	OUTAGAMIE	CONS		COMBINED LOCKS	KIMBERLY
COMMONWEALTH (PART)	FLORENCE	CONS		COMMONWEALTH S.D.	FLORENCE
CORNELL	CHIPPEWA	ADJ	3/66	CORNELL	
CROSS PLAINS	DANE	ADJ	12/74	CROSS PLAINS	
CUBA CITY	GRANT	ADJ	5/53	CUBA CITY	
CUDAHY	MILWAUKEE	ADJ	11/66	CUDAHY	
DARLINGTON	LAFAYETTE	ADJ	8/53	DARLINGTON	
DE FOREST	DANE	ADJ	8/52	DE FOREST	
DE PERE (PART)	BROWN	NATL		RIDGE VIEW NURSING CTR	
DEERFIELD	DANE	ADJ	9/66	DEERFIELD	
DELAVAN	WALWORTH	ADJ	5/65	DELAVAN	
DEPERE	BROWN	NATL		DEPERE	
DICKEYVILLE	GRANT	ADJ	5/62	DICKEYVILLE	
DODGEVILLE	IOWA	ADJ	5/53	DODGEVILLE	
DOUSMAN	WAUKESHA	ADJ	/71	DOUSMAN	
DURAND	PEPIN	ADJ	9/63	DURAND	
EAGLE RIVER	VILAS	ADJ	10/65	EAGLE RIVER	
EAST TROY	WALWORTH	ADJ	1/64	EAST TROY	
EAU CLAIRE	EAU CLAIRE	ADJ	1/64	EAU CLAIRE	
EDGAR	MARATHON	ADJ	11/49	EDGAR	
EDGERTON	ROCK	ADJ	10/50	EDGERTON	
ELEVA	TREMPEALEAU	ADJ	5/70	ELEVA	
ELK MOUND	DUNN	ADJ	6/74	ELK MOUND	
ELKHORN	WALWORTH	ADJ	4/48	ELKHORN	
ELLSWORTH	PIERCE	ADJ	11/69	ELLSWORTH	

COMMUNITIES SERVED FLUORIDATED DRINKING WATER,
BY COUNTY AND WATER SYSTEM WITHIN STATE (AS OF 12/31/92)

WISCONSIN

COMMUNITY	COUNTY	STATUS	FLUOR START DATE	SYSTEM SUPPLYING FLUORIDATED WATER	SOURCE SYSTEM
ELROY	JUNEAU	ADJ	/82	ELROY	
EVANSVILLE	ROCK	ADJ	3/50	EVANSVILLE	
FALL CREEK	EAU CLAIRE	ADJ	/74	FALL CREEK	
FALL RIVER	COLUMBIA	ADJ	9/62	FALL RIVER	
FENNIMORE	GRANT	ADJ	11/61	FENNIMORE	
FITCHBURG	DANE	ADJ	6/68	FITCHBURG	
FLORENCE	FLORENCE	ADJ	6/82	FLORENCE	
FOND DU LAC	FOND DU LAC	ADJ	7/50	FOND DU LAC	
FOORVILLE	ROCK	ADJ	8/64	FOOTVILLE	
FORT ATKINSON	JEFFERSON	ADJ	12/49	FORT ATKINSON	
FOX LAKE	DODGE	ADJ	7/67	FOX LAKE	
FOX POINT	MILWAUKEE	CONS		FOX POINT	MILWAUKEE
FRANKLIN (PART)	MILWAUKEE	NATL		FRANKLIN-SECURITY ACRE	
FRANKLIN (PART)	MILWAUKEE	NATL		FRANKLIN-SECURITY ACRES ADD	
FRANKLIN (PART)	MILWAUKEE	NATL		FRANKLIN MOBILE ESTATES #2	
FRANKLIN (PART)	MILWAUKEE	NATL		FRANKLIN MOBILE ESTATES #1	
FRANKLIN (PART)	MILWAUKEE	NATL		FRANKLIN MOBILE ESTATES #3	
FRANKLIN (PART)	MILWAUKEE	NATL		DREAMLAND VILLAGE	
FRANKLIN (PART)	MILWAUKEE	NATL		BADGER MHP	
FRANKLIN (PART)	MILWAUKEE	NATL		ACRE AVE WTR TRUST	
FRANKLIN (PART)	MILWAUKEE	NATL		MARY ANN DR HOME OWNERS ASSN	
FREDERIC	POLK	ADJ	9/63	FREDERIC	
GALESVILLE	TREMPEALEAU	ADJ	9/51	GALESVILLE	
GENOA CITY	WALWORTH	ADJ	11/68	GENOA CITY	
GERMANTOWN	WASHINGTON	ADJ	1/76	GERMANTOWN	

COMMUNITIES SERVED FLUORIDATED DRINKING WATER,
BY COUNTY AND WATER SYSTEM WITHIN STATE (AS OF 12/31/92)

WISCONSIN

COMMUNITY	COUNTY	STATUS	FLUOR START DATE	SYSTEM SUPPLYING FLUORIDATED WATER	SOURCE SYSTEM
GILLETT	OCONTO	ADJ	11/66	GILLETT	
GILMAN	TAYLOR	ADJ	2/69	GILMAN	
GLENDALE	MILWAUKEE	CONS		GLENDALE	MILWAUKEE
GLENWOOD CITY	ST. CROIX	ADJ	5/70	GLENWOOD CITY	
GRAFTON	OZAUKEE	ADJ	8/69	GRAFTON	
GRAND CHUTE (PART)	OUTAGAMIE	CONS		GRAND CHUTE SD #1	APPLETON
GRANTSBURG	BURNETT	ADJ	1/65	GRANTSBURG	
GREEN BAY	BROWN	ADJ	8/57	GREEN BAY	
GREENDALE	MILWAUKEE	CONS		GREENDALE	MILWAUKEE
GREENWOOD	CLARK	ADJ	6/72	GREENWOOD	
GRESHAM	SHAWANO	NATL		GRESHAM	
HALES CORNER (PART)	MILWAUKEE	NATL		BLOSSOM HEATH #1	
HALES CORNERS (PART)	MILWAUKEE	NATL		PARK MANOR APTS	
HARTFORD	WASHINGTON	ADJ	1/50	HARTFORD	
HARTLAND	WAUKESHA	ADJ	4/69	HARTLAND	
HAYWARD	SAWYER	ADJ	/51	HAYWARD	
HAZEL GREEN	GRANT	ADJ	/61	HAZEL GREEN	
HORICON	DODGE	ADJ	5/52	HORICON	
HORTONVILLE	OUTAGAMIE	ADJ	12/68	HORTONVILLE	
HOWARD	BROWN	NATL		HOWARD	
HUDSON	ST. CROIX	ADJ	2/64	HUDSON	
INDEPENDENCE	TREMPEALEAU	ADJ	6/73	INDEPENDENCE	
JANESVILLE	ROCK	ADJ	2/49	JANESVILLE	
JEFFERSON	JEFFERSON	ADJ	8/63	JEFFERSON	
JOHNSON CREEK	JEFFERSON	ADJ	1/62	JOHNSON CREEK	

COMMUNITIES SERVED FLUORIDATED DRINKING WATER,
BY COUNTY AND WATER SYSTEM WITHIN STATE (AS OF 12/31/92)

WISCONSIN

COMMUNITY	COUNTY	STATUS	FLUOR START DATE	SYSTEM SUPPLYING FLUORIDATED WATER	SOURCE SYSTEM
JUNEAU	DODGE	ADJ	/82	JUNEAU	
KAUKAUNA	OUTAGAMIE	NATL		KAUKAUNA	
KENOSHA	KENOSHA	ADJ	11/64	KENOSHA	
KENOSHA (PART)	KENOSHA	NATL		KENOSHA MOBILE COURTS	
KENOSHA (PART)	KENOSHA	NATL		PLEASANT PRAIRIE MHP	
KENOSHA (PART)	KENOSHA	NATL		EAGLE CHATEAU APTS	
KENOSHA (PART)	KENOSHA	NATL		COUNTRY CHARM ESTATES #3	
KENOSHA (PART)	KENOSHA	NATL		COUNTRY CHARM ESTATES #4	
KEWASKUM	WASHINGTON	ADJ	11/62	KEWASKUM	
KEWAUNEE	KEWAUNEE	NATL		KEWAUNEE	
KIMBERLY	OUTAGAMIE	NATL		KIMBERLY	
KOHLER	SHOBOYGAN	CONS		KOHLER	SHEBOYGAN
LA CROSSE	LA CROSSE	ADJ	10/88	LA CROSSE	
LAC DU FLAMBEAU RES	VILAS	ADJ	6/79	LAC DU FLAMBEAU RES	
LADYSMITH	RUSK	ADJ	1/66	LADYSMITH	
LAKE GENEVA	WALWORTH	ADJ	5/51	LAKE GENEVA	
LAKE MILLS	JEFFERSON	ADJ	7/62	LAKE MILLS	
LANCASTER	GRANT	ADJ	2/61	LANCASTER	
LAONA	FOREST	ADJ	9/69	LAONA	
LITTLE CHUTE	OUTAGAMIE	NATL		LITTLE CHUTE	
LODI	COLUMBIA	ADJ	6/52	LODI	
LONE ROCK	RICHLAND	ADJ	8/72	LONE ROCK	
LOYAL	CLARK	ADJ	1/82	LOYAL	
LUCK	POLK	ADJ	12/69	LUCK	
LUXEMBURG	KEWAUNEE	NATL		LUXEMBURG	

COMMUNITIES SERVED FLUORIDATED DRINKING WATER,
BY COUNTY AND WATER SYSTEM WITHIN STATE (AS OF 12/31/92)

WISCONSIN

COMMUNITY	COUNTY	STATUS	FLUOR START DATE	SYSTEM SUPPLYING FLUORIDATED WATER	SOURCE SYSTEM
MADISON	DANE	ADJ	6/48	MADISON	
MANITOWOC	MANITOWOC	ADJ	11/68	MANITOWOC	
MAPLE BLUFF	DANE	CONS		MAPLE BLUFF	MADISON
MARATHON	MARATHON	ADJ	/78	MARATHON CITY	
MARINETTE	MARINETTE	ADJ	3/51	MARINETTE	
MARION	WAUPACA	ADJ	5/66	MARION	
MARSHALL	DANE	ADJ	1/66	MARSHALL	
MARSHFIELD	WOOD	ADJ	10/50	MARSHFIELD	
MAUSTON	JUNEAU	ADJ	/82	MAUSTON	
MAYVILLE	DODGE	ADJ	9/50	MAYVILLE	
MAZOMANIE	DANE	ADJ	9/51	MAZOMANIE	
MCFARLAND	DANE	ADJ	5/53	MCFARLAND	
MEMOMONIE	DUNN	ADJ	6/73	MEMOMONIE	
MENASHA	WINNEBAGO	ADJ	/50	MENASHA	
MENASHA	WINNEBAGO	NATL		MENASHA S.D.	
MENOMINEE	MENOMINEE	ADJ	6/85	MENOMINEE	
MENOMONIE FALLS	WAUKESHA	ADJ	9/51	MENOMONIE FALLS	
MEQUON	OZAUKEE	NATL		GREEN BRIAR APTS	
MEQUON (PART)	OZAUKEE	NATL		COUNTRY TERRACE CONDO HOMES	
MEQUON (PART)	OZAUKEE	NATL		APPLE ORCHARD	
MEQUON (PART)	OZAUKEE	NATL		MEQUON WTR TRUST	
MEQUON (PART)	OZAUKEE	NATL		RANGE LINE HILLS	
MEQUON (PART)	OZAUKEE	NATL		MEQUON CARE CTR INC	
MEQUON (PART)	OZAUKEE	NATL		LEMONT UTILITY-WHITMAN PL	
MEQUON (PART)	OZAUKEE	NATL		LEMONT UTILITY-LAC DU COURS	

COMMUNITIES SERVED FLUORIDATED DRINKING WATER,
BY COUNTY AND WATER SYSTEM WITHIN STATE (AS OF 12/31/92)

WISCONSIN

COMMUNITY	COUNTY	STATUS	FLUOR START DATE	SYSTEM SUPPLYING FLUORIDATED WATER	SOURCE SYSTEM
MEQUON (PART)	OZAUKEE	NATL		CONCORD PLACE CONDO ASSN	
MEQUON (PART)	OZAUKEE	NATL		HUNTINGTON PARK	
MEQUON (PART)	OZAUKEE	NATL		RAVINE FARMS HW OWNER'S ASSN	
MEQUON (PART)	OZAUKEE	NATL		RIVER GLEN	
MEQUON (PART)	OZAUKEE	NATL		MEQUON NORTH SHORE HEIGHTS	
MERRILL	LINCOLN	ADJ	1/62	MERRILL	
MIDDLETON	DANE	ADJ	6/50	MIDDLETON	
MILTON	ROCK	ADJ	10/53	MILTON	
MILWAUKEE	MILWAUKEE	ADJ	7/53	MILWAUKEE	
MILWAUKEE (PART)	MILWAUKEE	NATL		NORTH SHORE HEALTH CARE CTR	
MINERAL POINT	IOWA	ADJ	1/54	MINERAL POINT	
MINONG	WASHBURN	ADJ	12/72	MINONG	
MISHICOT	MANITOWOC	NATL		MISHICOT	
MONDOVI	BUFFALO	ADJ	2/62	MONDOVI	
MONONA	DANE	ADJ	10/56	MONONA	
MONROE	GREEN	ADJ	3/66	MONROE	
MONTICELLO	GREEN	ADJ	9/64	MONTICELLO	
MOUNT HOREB	DANE	ADJ	2/52	MOUNT HOREB	
MUKWONAGO	WAUKESHA	ADJ	5/49	MUKWONAGO	
MUSKEGO (PART)	WAUKESHA	NATL		MARLAN MEADOWS	
MUSKEGO (PART)	WAUKESHA	NATL		GUERNSEY MEADOWS WTR UTIL	
MUSKEGO (PART)	WAUKESHA	NATL		DURHAM MEADOW'S SUBDIVISION	
MUSKEGO (PART)	WAUKESHA	NATL		LAKE MEADOWS SUBD	
NEENAH	WINNEBAGO	ADJ	10/50	NEENAH	
NEILLSVILLE	CLARK	ADJ	12/54	NEILLSVILLE	

COMMUNITIES SERVED FLUORIDATED DRINKING WATER,
BY COUNTY AND WATER SYSTEM WITHIN STATE (AS OF 12/31/92)

WISCONSIN

COMMUNITY	COUNTY	STATUS	FLUOR START DATE	SYSTEM SUPPLYING FLUORIDATED WATER	SOURCE SYSTEM
NEKOOSA	WOOD	ADJ	6/59	NEKOOSA	
NEOPIT	MENOMINEE	ADJ	1/51	NEOPIT	
NEW BERLIN	MILWAUKEE	NATL		NEW BERLIN	
NEW BERLIN (PART)	WAUKESHA	NATL		WIMMER BLATTER APTS-EAST	
NEW BERLIN (PART)	WAUKESHA	NATL		WIMMER BLATTER APTS-EAST	
NEW BERLIN (PART)	WAUKESHA	NATL		NEUFELD BUILDERS APTS	
NEW BERLIN (PART)	WAUKESHA	NATL		PARC VUE APTS (124TH ST)	
NEW GLARUS	GREEN	ADJ	2/52	NEW GLARUS	
NEW HOLSTEIN	CALUMET	ADJ	9/53	NEW HOLSTEIN	
NEW LONDON	OUTAGAMIE	ADJ	9/69	NEW LONDON	
NEW LONDON (PART)	WAUPACA	NATL		COENENS MOBILE HOME PARK	
NEW RICHMOND	ST. CROIX	ADJ	7/60	NEW RICHMOND	
NIAGARA	MARINETTE	ADJ	1/51	NIAGARA	
NORTH FOND DU LAC	FOND DU LAC	ADJ	3/73	NORTH FOND DU LAC	
NORTH FREEDOM	SAUK	ADJ	11/63	NORTH FREEDOM	
NORTH HUDSON	ST. CROIX	CONS		NORTH HUDSON	HUDSON
NORTH PARK	RACINE	CONS		NORTH PARK	RACINE
OAK CREEK	MILWAUKEE	ADJ	4/74	OAK CREEK	
OAK CREEK	MILWAUKEE	NATL		FIFTH AVENUE MHP	
OAK CREEK (PART)	MILWAUKEE	NATL		HOWELL AVE EST	
OCONOMOWOC	WAUKESHA	ADJ	12/53	OCONOMOWOC	
OCONTO	OCONTO	NATL		OCONTO	
OCONTO FALLS	OCONTO	ADJ	2/67	OCONTO FALLS	
OLIVER	DOUGLAS	NATL		OLIVER	
OMRO	WINNEBAGO	ADJ	5/59	OMRO	

COMMUNITIES SERVED FLUORIDATED DRINKING WATER,
BY COUNTY AND WATER SYSTEM WITHIN STATE (AS OF 12/31/92)

WISCONSIN

COMMUNITY	COUNTY	STATUS	FLUOR START DATE	SYSTEM SUPPLYING FLUORIDATED WATER	SOURCE SYSTEM
ONALASKA	LA CROSSE	ADJ	6/89	ONALASKA	
ONEIDA RESERVATION	BROWN	ADJ	6/85	ONEIDA RESERVATION	
OREGON	DANE	ADJ	2/50	OREGON	
OSCEOLA	POLK	ADJ	8/53	OSCEOLA	
OSHKOSH	WINNEBAGO	ADJ	1/50	OSHKOSH	
PADDOCK LAKE	KENOSHA	NATL		PADDOCK LAKE	
PADDOCK LAKE (PART)	OZAUKEE	NATL		GLENN WTR CO #10	
PADDOCK LAKE (PART)	KENOSHA	NATL		GLENN WTR CO #06	
PADDOCK LAKE (PART)	KENOSHA	NATL		GLENN WTR CO #11	
PADDOCK LAKE (PART)	KENOSHA	NATL		GLENN WTR CO #12	
PADDOCK LAKE (PART)	KENOSHA	NATL		GLEN WTR CO #08	
PADDOCK LAKE (PART)	KENOSHA	NATL		GLENN WTR CO #18	
PADDOCK LAKE (PART)	KENOSHA	NATL		GLENN WTR CO #13	
PADDOCK LAKE (PART)	KENOSHA	NATL		GLENN WTR CO #17	
PADDOCK LAKE (PART)	KENOSHA	NATL		GLENN WTR CO #09	
PALMYRA	JEFFERSON	ADJ	3/67	PALMYRA	
PARDEEVILLE	COLUMBIA	ADJ	5/65	PARDEEVILLE	
PARK FALLS	PRICE	ADJ	10/63	PARK FALLS	
PESHTIGO	MARINETT	ADJ	/82	PESHTIGO	
PEWAUKEE	WAUKESHA	ADJ	1/54	PEWAUKEE	
PHILLIPS	PRICE	ADJ	11/50	PHILLIPS	
PLAIN	SAUK	ADJ	4/63	PLAIN	
PLATTEVILLE	GRANT	ADJ	11/64	PLATTEVILLE	
PLOVER	PORTAGE	ADJ	0/89	PLOVER	
PLYMOUTH	SHEBOYGAN	ADJ	3/66	PLYMOUTH	

COMMUNITIES SERVED FLUORIDATED DRINKING WATER,
BY COUNTY AND WATER SYSTEM WITHIN STATE (AS OF 12/31/92)

WISCONSIN

COMMUNITY	COUNTY	STATUS	FLUOR START DATE	SYSTEM SUPPLYING FLUORIDATED WATER	SOURCE SYSTEM
PORT EDWARDS	WOOD	ADJ	7/54	PORT EDWARDS	
PORT WASHINGTON	OZAUKEE	ADJ	9/50	PORT WASHINGTON	
PORTAGE	COLUMBIA	ADJ	3/51	PORTAGE	
POTOSI	GRANT	ADJ	/62	POTOSI	
POV SIPPI	WAUSHARA	NATL		RIVER HILLS APTS	
POYNETTE	COLUMBIA	ADJ	10/52	POYNETTE	
PRAIRIE DU SAC	SAUK	ADJ	4/64	PRAIRIE DU SAC	
PRESCOTT	PIERCE	ADJ	4/72	PRESCOTT	
PULASKI	BROWN	ADJ	4/69	PULASKI	
RACINE	RACINE	ADJ	3/50	RACINE	
RACINE (PART)	RACINE	NATL		MEADOW LANE SUBD	
RACINE (PART)	RACINE	NATL		SOUTH PETERSON WELL ASSN	
RACINE (PART)	RACINE	NATL		NORTH PEDERSEN WELL ASSN	
RACINE (PART)	RACINE	NATL		COZY ACRES SUBDIVISION	
RACINE (PART)	RACINE	NATL		WILD WOOD PARK SUBD	
RANDOLPH	COLUMBIA	ADJ	1/66	RANDOLPH	
REEDSBURG	SAUK	ADJ	2/50	REEDSBURG	
RHINELANDER	ONEIDA	ADJ	3/66	RHINELANDER	
RIB MOUNTAIN S.D.	MARATHON	ADJ	6/89	RIB MOUNTAIN S.D.	
RICE LAKE	BARRON	ADJ	1/52	RICE LAKE	
RICHLAND CENTER	RICHLAND	ADJ	12/49	RICHLAND CENTER	
RIO	COLUMBIA	ADJ	12/61	RIO	
RIPON	FOND DU LAC	ADJ	6/51	RIPON	
RIVER FALLS	PIERCE	ADJ	12/62	RIVER FALLS	
ROTHSCHILD	MARATHON	ADJ	9/64	ROTHSCHILD	

COMMUNITIES SERVED FLUORIDATED DRINKING WATER,
BY COUNTY AND WATER SYSTEM WITHIN STATE (AS OF 12/31/92)

WISCONSIN

COMMUNITY	COUNTY	STATUS	FLUOR START DATE	SYSTEM SUPPLYING FLUORIDATED WATER	SOURCE SYSTEM
SAUK CITY	SAUK	ADJ	12/66	SAUK CITY	
SAUKVILLE	OZAUKEE	ADJ	/72	SAUKVILLE	
SCHOFIELD	MARATHON	ADJ	5/64	SCHOFIELD	
SCOTT	BROWN	NATL		SCOTT S.D.	
SHARON	WALWORTH	ADJ	/82	SHARON	
SHAWANO	SHAWANO	NATL		SHAWANO LAKE S.D.	
SHAWANO (PART)	SHAWANO	NATL		SCHOENIKE MHP #1	
SHAWANO (PART)	SHAWANO	NATL		SCHOENIKE MHP #2	
SHEBOYGAN	SHEBOYGAN	ADJ	2/46	SHEBOYGAN	
SHEBOYGAN (PART)	SHEBOYGAN	NATL		SOMMERS MHP #1	
SHEBOYGAN (PART)	SHEBOYGAN	NATL		SOMMERS MHP #2	
SHEBOYGAN (PART)	SHEBOYGAN	NATL		SOMMERS MHP #3	
SHEBOYGAN FALLS	SHEBOYGAN	CONS		SHEBOYGAN FALLS	SHEBOYGAN
SHELBY S.D.	LA CROSSE	ADJ	10/88	SHELBY S.D.	
SHELL LAKE	WASHBURN	ADJ	5/52	SHELL LAKE	
SHOREWOOD	MILWAUKEE	CONS		SHOREWOOD	MILWAUKEE
SHOREWOOD HILLS	DANE	CONS		SHOREWOOD HILLS	MADISON
SHULLSBURG	LAFAYETTE	ADJ	7/56	SHULLSBURG	
SIREN	BURNETT	ADJ	7/73	SIREN	
SOLDIERS GROVE	CRAWFORD	ADJ	/50	SOLDIERS GROVE	
SOMERS (PART)	KENOSHA	NATL		OAKDALE ESTATES MHP	
SOUTH MILWAUKEE	MILWAUKEE	ADJ	6/52	SOUTH MILWAUKEE	
SOUTH WAYNE	LAFAYETTE	ADJ	8/68	SOUTH WAYNE	
SPARTA	MONROE	ADJ	10/51	SPARTA	
SPENCER	MARATHON	ADJ	9/74	SPENCER	

COMMUNITIES SERVED FLUORIDATED DRINKING WATER,
BY COUNTY AND WATER SYSTEM WITHIN STATE (AS OF 12/31/92)

WISCONSIN

COMMUNITY	COUNTY	STATUS	FLUOR START DATE	SYSTEM SUPPLYING FLUORIDATED WATER	SOURCE SYSTEM
SPENCER	MARATHON	NATL		KILTYS KOUNTRY KOURT	
SPOONER	WASHBURN	ADJ	5/52	SPOONER	
SPRING GREEN	SAUK	ADJ	12/51	SPRING GREEN	
SPRING VALLEY	PIERCE	ADJ	5/73	SPRING VALLEY	
ST. CROIX	BURNETT	ADJ	6/84	ST. CROIX RESERVATION	
ST. NAZIANZ	MANITOWOC	ADJ	/81	ST. NAZIANZ	
STANLEY	CHIPPEWA	ADJ	/82	STANLEY	
STEVENS POINT	PORTAGE	ADJ	8/72	STEVENS POINT	
STOUGHTON	DANE	ADJ	9/49	STOUGHTON	
STRUM	TREMPEALEAU	ADJ	1/67	STRUM	
STURGEON BAY	DOOR	ADJ	5/62	STURGEON BAY	
STURTEVANT	RACINE	CONS		STURTEVANT	RACINE
STURTEVANT (PART)	RACINE	NATL		JENSENS MOBILE HOME VILLAGE	
SUN PRAIRIE	DANE	ADJ	3/50	SUN PRAIRIE	
SUPERIOR	DOUGLAS	ADJ	/83	SUPERIOR	
TACHEEDAH (PART)	FOND DU LAC	NATL		TAYCHEEDAH CORRECTIONAL INST	
TENNYSON	GRANT	ADJ	/62	TENNYSON	
THERESA	DODGE	ADJ	7/68	THERESA	
THIENSVILLE (PART)	OZAUKEE	NATL		RIVER GARDEN APTS	
THIENSVILLE (PART)	OZAUKEE	NATL		WILLIAMSBURG 2 15-20-25-35-40	
THIENSVILLE (PART)	OZAUKEE	NATL		THIENSVILLE-VILLAGE HEIGHTS	
TIGERTON	SHAWANO	ADJ	6/70	TIGERTON	
TOMAHAWK	LINCOLN	ADJ	6/51	TOMAHAWK	
TREMPEALEAU	TREMPEALEAU	ADJ	11/52	TREMPEALEAU	
TWIN LAKES (PART)	KENOSHA	NATL		TWIN LAKES-VAN WOODS	

COMMUNITIES SERVED FLUORIDATED DRINKING WATER,
BY COUNTY AND WATER SYSTEM WITHIN STATE (AS OF 12/31/92)

WISCONSIN

COMMUNITY	COUNTY	STATUS	FLUOR START DATE	SYSTEM SUPPLYING FLUORIDATED WATER	SOURCE SYSTEM
TWO RIVERS	MANITOWOC	ADJ	5/53	TWO RIVERS	
TWO RIVERS (PART)	MANITOWOC	NATL		QUIET COUNTRY HOMES #1	
UNION GROVE	RACINE	NATL		UNION GROVE	
UNION GROVE (PART)	RACINE	NATL		HICKORY HAVEN MOBILE CT	
UNION GROVE (PART)	RACINE	NATL		SOUTHERN WIS CNTR-DEVEL DIS	
UNION GROVE (PART)	RACINE	NATL		FONK'S MHP	
VALDERS	MANITOWOC	ADJ	/81	VALDERS	
VERONA	DANE	ADJ	2/68	VERONA	
VESPER	WOOD	ADJ	1/69	VESPER	
WASHBURN	BAYFIELD	ADJ	1/67	WASHBURN	
WATERLOO	JEFFERSON	ADJ	12/64	WATERLOO	
WATERTOWN	JEFFERSON	ADJ	12/50	WATERTOWN	
WAUKESHA (PART)	WAUKESHA	ADJ	2/71	WAUKESHA	
WAUKESHA (PART)	WAUKESHA	NATL		LOOKOUT DRIVE WTR ASSN	
WAUNAKEE	DANE	ADJ	4/51	WAUNAKEE	
WAUPACA	WAUPACA	ADJ	4/70	WAUPACA	
WAUPUN	DODGE	ADJ	11/70	WAUPUN	
WAUSAU	MARATHON	ADJ	9/52	WAUSAU	
WAUWATOSA	MILWAUKEE	CONS		WAUWATOSA	MILWAUKEE
WEST ALLIS	MILWAUKEE	CONS		WEST ALLIS	MILWAUKEE
WEST BARABOO	SAUK	CONS		WEST BARABOO	BARABOO
WEST BEND	WASHINGTON	ADJ	8/50	WEST BEND	
WEST MILWAUKEE	MILWAUKEE	ADJ	7/53	MILWAUKEE	
WEST SALEM	LA CROSSE	ADJ	1/67	WEST SALEM	
WESTON	MARATHON	ADJ	3/64	WESTON SD	

COMMUNITIES SERVED FLUORIDATED DRINKING WATER,
BY COUNTY AND WATER SYSTEM WITHIN STATE (AS OF 12/31/92)

WISCONSIN

COMMUNITY	COUNTY	STATUS	FLUOR START DATE	SYSTEM SUPPLYING FLUORIDATED WATER	SOURCE SYSTEM
WEYAUWEGA	WAUPACA	ADJ	1/54	WEYAUWEGA	
WHITEFISH BAY	MILWAUKEE	ADJ	7/63	NORTH SHORE WTR-WHITEFISH BAY	
WHITEHALL	TREMPEALEAU	ADJ	6/51	WHITEHALL	
WHITEWATER	WALWORTH	ADJ	1/60	WHITEWATER	
WILLIAMS BAY	WALWORTH	ADJ	10/65	WILLIAMS BAY	
WILTON	MONROE	ADJ	6/66	WILTON	
WIND POINT	RACINE	CONS		WIND POINT	RACINE
WINDSOR	DANE	ADJ	5/65	WINDSOR	
WINNEBAGO (PART)	WINNEBAGO	ADJ	6/68	WINNEBAGO RESERVATION	
WINNEBAGO (PART)	WOOD	ADJ	6/72	WINNEBAGO RESERVATION	
WINNEBAGO (PART)	WINNEBAGO	NATL		PARKVIEW HEALTH CTR	
WISCONSIN DELLS	COLUMBIA	ADJ	3/64	WISCONSIN DELLS	
WISCONSIN RAPIDS	WOOD	ADJ	1/51	WISCONSIN RAPIDS	
WONEWOC	JUNEAU	ADJ	3/53	WONEWOC	
WOODVILLE	ST. CROIX	ADJ	/77	WOODVILLE	
WRIGHTSTOWN	BROWN	NATL		WRIGHTSTOWN	

COMMUNITIES SERVED FLUORIDATED DRINKING WATER,
BY COUNTY AND WATER SYSTEM WITHIN STATE (AS OF 12/31/92)

WYOMING

COMMUNITY	COUNTY	STATUS	FLUOR START DATE	SYSTEM SUPPLYING FLUORIDATED WATER	SOURCE SYSTEM
BIG PINEY	SUBLETTE	NATL		BIG PINEY	
BURNS	LARAMIE	NATL		BURNS	
BYRON	BIG HORN	NATL		BYRON	
CHEYENNE	LARAMIE	ADJ	/74	CHEYENNE	
CLEARMONT	SHERIDAN	NATL		CLEARMONT	
COWLEY	BIG HORN	NATL		COWLEY	
DIAMONDVILLE	LINCOLN	ADJ	/73	KEMMERER	
EAST THERMOPOLIS	HOT SPRINGS	CONS		EAST THERMOPOLIS	THERMOPOLIS
EDGERTON	NATRONA	NATL		EDGERTON	
FORT WASHAKIE	FREMONT	ADJ	9/79	FORT WASHAKIE	
FRANNIE	BIG HORN	NATL		FRANNIE	
GILLETTE	CAMPBELL	NATL		GILLETTE	
HULETT	CROOK	NATL		HULETT	
KEMMERER	LINCOLN	ADJ	/73	KEMMERER	
LARAMIE	ALBANY	ADJ	6/66	LARAMIE	
MANDERSON	BIG HORN	NATL		MANDERSON	
MARBELTON	SUBLETTE	NATL		MARBELTON	
ORCHARD VALLEY	LARAMIE	CONS		SOUTH CHEYENNE WATER	CHEYENNE
PAVILLION	FREMONT	NATL		PAVILLION	
PINE BLUFF	LARAMIE	NATL		PINE BLUFFS	
PINE HAVEN	CROOK	NATL		PINE HAVEN	
POWELL	PARK	NATL		POWELL	
RAWLINS	CARBON	ADJ	/70	RAWLINS	
SHIRLEY BASIN	CARBON	NATL		LITTLE MEDICINE DEVEL. CO.	
SHOSHONI	FREMONT	NATL		SHOSHONI	

COMMUNITIES SERVED FLUORIDATED DRINKING WATER,
 BY COUNTY AND WATER SYSTEM WITHIN STATE (AS OF 12/31/92)

WYOMING

COMMUNITY	COUNTY	STATUS	FLUOR START DATE	SYSTEM SUPPLYING FLUORIDATED WATER	SOURCE SYSTEM
SINCLAIR	CARBON	ADJ	11/52	SINCLAIR	
THERMOPOLIS	HOT SPRINGS	ADJ	12/54	THERMOPOLIS	
UPTON	WESTON	NATL		UPTON	
WAMSUTTER	SWEETWATER	NATL		WAMSUTTER	
WRIGHT	CAMPBELL	NATL		WRIGHT	
YODER	GOSHEN	NATL		YODER	

