


WAS KING JOHN OF ENGLAND BIPOLAR?  
A MEDICAL HISTORY USING MATHEMATICAL MODELLING

APPENDICES

Janet Gillespie

A Thesis Submitted for the Degree of PhD  
at the  
University of St Andrews



2017

Full metadata for this thesis is available in  
St Andrews Research Repository  
at:

<http://research-repository.st-andrews.ac.uk/>

Please use this identifier to cite or link to this thesis:

<http://hdl.handle.net/10023/12195>

This item is protected by original copyright

This item is licensed under a  
Creative Commons Licence

<https://creativecommons.org/licenses/by-nc-nd/4.0/>

King John's itinerary : Gazetteer

PLACENAME	County/Dept	LAT & LONG	Information	References
Abergavenny	Monmouthshire	51.824, -3.0167	No name change One visit March 1211 Already a fortified place since the Iron Age, and later the Romans, Hamelin de Balun ( Ballon, near Le Mans) the first Norman Lord of Abergavenny founded a Benedictine Priory ( now Priory Church of St Mary), daughter priory of St Vincent Abbaye at Le Mans. Henry the prior assisted at the coronation of King John in 1199. 1175: scene of reputed massacre of Welsh Chieftains including Sitsyllt ap Dwfnwal by William de Braose; Gerald of Wales relates castle was seized by sons of Sitsyllt in 1182; On 12 March 1211: held by ? Gerard d'Athee for the King in place of the Lord of Abergavenny, the disgraced William de Braose (outlawed around Sept 1210, died 9 Aug 1211); 1215 taken from the king's men, by Llewellyn	<ul style="list-style-type: none"> <li>•<a href="http://en.wikipedia.org/wiki/Abergavenny">http://en.wikipedia.org/wiki/Abergavenny</a></li> <li>•<a href="http://en.wikipedia.org/wiki/Baron_Bergavenny#Feudal_Barons_of_Abergavenny">http://en.wikipedia.org/wiki/Baron_Bergavenny#Feudal_Barons_of_Abergavenny</a></li> <li>•<a href="http://yba.llgc.org.uk/en/s-BRAO-SE0-1066.html">http://yba.llgc.org.uk/en/s-BRAO-SE0-1066.html</a></li> <li>•<a href="http://www.gatehouse-gazetteer.info/Welshsites/533.html">http://www.gatehouse-gazetteer.info/Welshsites/533.html</a></li> </ul>
Abingdon	Berkshire	51.667, -1.283	Modern name: Abingdon-on-Thames Multiple visits A prestigious religious site dating from Saxon times (the future Henry I was educated there). It was a wool centre, both the raw product and weaving, with the Abbey holding rights to a substantial market. The First bridge (before 1101) spanned the River Ock before it joins the Thames. Another was called Brandenbridge ( site not identified). St Helen's church dates from 1100 and is the second widest church in England ( 3m wider than long), possibly because the church is thought to have been part of Helenstowe Nunnery (7th century). the nave date from the 12th century	<ul style="list-style-type: none"> <li>•The borough of Abingdon ', A History of the County of Berkshire: Volume 4 (1924) pp. 430-451.</li> <li>•<a href="https://en.wikipedia.org/wiki/Abingdon-on-Thames">https://en.wikipedia.org/wiki/Abingdon-on-Thames</a> ; accessed 17 Oct 2013</li> <li>•URL: <a href="http://www.british-history.ac.uk/report.aspx?compid=62745&amp;strquery=abingdon">http://www.british-history.ac.uk/report.aspx?compid=62745&amp;strquery=abingdon</a> ; accessed: 17 October 2013</li> <li>•<a href="http://www.gatehouse-gazetteer.info/English%20sites/4183.html">http://www.gatehouse-gazetteer.info/English%20sites/4183.html</a> ; accessed 11 Aug 2015</li> </ul>
Agen	Lot et Gironne	44.2049, 0.6212	Name unchanged one visit Aug 1200 Name thought to derive from <i>agannus</i> indicating high rock or outcrop. Location on ancient route south to Clermont. Present day economic centre of the middle Garonne region. Powicke notes that John wrote to the clergy, knights burgesses etc of the bishopric of Agen showing he was aware of their count's hostility 22 Jan 1203 (Rot Pat p23 a,b) This was his nephew Raymond VII of Toulouse ( 1197-1249) who was 6 years old and held it as a fief of the John. (He was son of John's sister Joanna (died 4 Sept 1199) and Agen was part of her dower.)	<ul style="list-style-type: none"> <li>•Dauzat A et RostaingC. Dictionnaire Etymologique des Noms de Lieux en France 1963 Librairie Guénégaud 1978 p3</li> <li>•<a href="https://en.wikipedia.org/wiki/Agen">https://en.wikipedia.org/wiki/Agen</a></li> <li>•Bentley J. Fort Towns of FranceTauris Park Books 1993 p39</li> <li>•Michelin The Green Guide Atlantic Coast 2002 p96</li> <li>•Powicke M. The Loss of Normandy 1960 Manchester University Press 2nd Ed 1999 pp159,n194, 86</li> </ul>
Aigle	Orne	48.765833,0.628056	Modern name: L'Aigle Visited June and July 1202 Described as L'Aigle by Powicke and part of the defences of the Risle valley in Normandy against the french : "Behind it [Verneuil sur Avre] lay L'Aigle and Breteuil." ; as showing evidence of " <i>the survival of double tenancy in England and Normandy after 1204</i> " referring to the Terra Normannorum and that Powicke also says that Gilbert de L'Aigle (Gibertus Anglicus) served King John in Sept 1203 (Rot Pat 34b). Getz suggests he also served Robert de Breteuil, Earl of Leicester (d1204) at about the same time.	<ul style="list-style-type: none"> <li>•Dauzat A et RostaingC. Dictionnaire Etymologique des Noms de Lieux en France 1963 Librairie Guénégaud 1978 p5</li> <li>•Powicke M. The Loss of Normandy 1960 Manchester University Press 2nd Ed 1999 p197, 217, 328</li> <li>•Faye Getz, 'Gilbert the Englishman (d. c.1250)', Oxford Dictionary of National Biography, Oxford University Press, 2004 [<a href="http://www.oxforddnb.com/view/article/10679">http://www.oxforddnb.com/view/article/10679</a>, accessed 20 June 2013]</li> <li>•<a href="https://en.wikipedia.org/wiki/L%27Aigle">https://en.wikipedia.org/wiki/L%27Aigle</a>; accessed 16 July 2015</li> <li>•<a href="http://www.ville-laigle.fr/decouvrir-l-aigle/l-identite-aiglonne/histoire-de-l-aigle">http://www.ville-laigle.fr/decouvrir-l-aigle/l-identite-aiglonne/histoire-de-l-aigle</a>; accessed 16 July 2015</li> </ul>
Aix	Haute Vienne	45.7972, 1.1367	Modern name: Aix sur Vienne one visit March 1214 An important site of pilgrimage and for pilgrims enroute to Santiago de Compostela	<ul style="list-style-type: none"> <li>•Dauzat A et RostaingC. Dictionnaire Etymologique des Noms de Lieux en France 1963 Librairie Guénégaud 1978 p7</li> <li>•<a href="https://en.wikipedia.org/wiki/Aix-sur-Vienne">https://en.wikipedia.org/wiki/Aix-sur-Vienne</a>; accessed 16 July 2015</li> <li>•<a href="http://www.mairie-aixsurvienne.fr/pelerinages">http://www.mairie-aixsurvienne.fr/pelerinages</a> ; accessed 16 July 2015</li> </ul>
Aldingbourn	Sussex	50.8413, -0.6897	Modern spelling Aldingbourne multiple visits Residence of the Bishop of Chichester - Simon of Well (AKA Sutwell Fitzrobert; de Camera) died 1207 1208-1211 in King's hands during Interdict 1209-14 Nicolas de Aquila ( AKA ? Gilbert de l'Aigle (ODN), Dean of Chichester before 1201). Nominated 1209 with papal mandate but election quashed before 24 July 1213 7 Jan 1215-17 Richard Poore Appears to be same location as that given by the Magna Carta Project	<ul style="list-style-type: none"> <li>•Aldingbourne ', A History of the County of Sussex: Volume 4 (1953) pp. 134-138. URL: <a href="http://www.british-history.ac.uk/report.aspx?compid=41723&amp;strquery=aldingbourne">http://www.british-history.ac.uk/report.aspx?compid=41723&amp;strquery=aldingbourne</a>. Accessed: 17 October 2013</li> <li>•<a href="https://en.wikipedia.org/wiki/Aldingbourne">https://en.wikipedia.org/wiki/Aldingbourne</a> ; accessed 17 Oct 2013</li> <li>•<a href="https://en.wikipedia.org/wiki/Bishop_of_Chichester">https://en.wikipedia.org/wiki/Bishop_of_Chichester</a> ; accessed 17 Oct 2013</li> <li>•<a href="http://www.gatehouse-gazetteer.info/English%20sites/4031.html">http://www.gatehouse-gazetteer.info/English%20sites/4031.html</a> ; accessed 11 Aug 2015</li> <li>•N. C. Vincent, 'King John's Diary &amp; Itinerary', The Magna Carta Project</li> </ul>
Alencon	Orne	48.433,0.089	Name unchanged multiple visits until Aug 1203 Robert Count of Alencon and Seez previous close ally of King John who had used the location as a rallying point in 1202, but confiscation of lands by John on 22 Jan 1203 when became Philip's man ( although see Sees) John returned on 11-15 August 1203 (TDH) but these last dates could be a misreading and instead dated from July 1201 (if their contents were suitable) or was this a diversionary move during the night attempt to relieve Gaillard ?	<ul style="list-style-type: none"> <li>•Dauzat A et RostaingC. Dictionnaire Etymologique des Noms de Lieux en France 1963 Librairie Guénégaud 1978 p9</li> <li>•<a href="https://en.wikipedia.org/wiki/Alencon">https://en.wikipedia.org/wiki/Alencon</a>; accessed 16 July 2015</li> <li>•Powicke M. The Loss of Normandy 1960 Manchester University Press 2nd Ed 1999 pp 157,158</li> <li>•Warren WL King John 1961 Methuen 1978 p87</li> </ul>

PLACENAME	County/Dept	LAT & LONG	Information	References
Allerton	Yorkshire	54.3378, -1.4285	<p>Modern name: NORTHALLERTON</p> <p>multiple visits</p> <p>(Duplicate name: Allerton (Mauleverer) on outskirts of modern Bradford – manor dating from 1066 associated with small Benedictine Priory 1100 but not anywhere near route of travel)</p> <p>Site of fortified palace held by Bishop of Durham ( replacing former motte and bailey destroyed in 1177) built in 1199.</p> <p>Bishop of Durham :</p> <p>1197-1208 Phillip of Poitou ( royal clerk; with Richard on crusade and in Germany; consecrated in Rome; present at coronation of KJ-protested that Archbis York not present; pilgrimage to Santiago left Dover early Feb 1201, reached St John d'Angely by 25 March (Easter) 1207 quarrelled with KJ over taxing church tenants &amp; fined to re-enter king's favour. And when John stayed, the Bishop was abroad.... ?deliberate</p> <p>1209-13 Richard Poore- brother of Hubert Bish. Salisbury; unsuccessfully nominated to See of Winchester 1205; election to Durham quashed by Innocent III but later consecrated; consecrated Bish of Chichester 1215; studied under Stephen Langton in Paris (Moorman Church life in England in the 13th century p163); taught in Paris during Interdict</p> <p>1214 John de Gray ( died before consecration)</p> <p>1215 Morgan (KJ ½ brother - election quashed on grounds of illegitimacy)</p> <p>1217-1226 Richard Marsh ( "one of John's evil counsellors")</p>	<ul style="list-style-type: none"> <li>• <a href="https://en.wikipedia.org/wiki/Northallerton">https://en.wikipedia.org/wiki/Northallerton</a> ; accessed 15 Oct 2013</li> <li>• <a href="http://list.historicengland.org.uk/resultsingle.aspx?uid=1020719">http://list.historicengland.org.uk/resultsingle.aspx?uid=1020719</a> ; accessed 10 Aug 2015</li> <li>• <a href="https://en.wikipedia.org/wiki/Bishop_of_Durham">https://en.wikipedia.org/wiki/Bishop_of_Durham</a> ; accessed 15 Oct 2013</li> <li>• Robert C. Stacey, 'Marsh, Richard (d. 1226)', Oxford Dictionary of National Biography, Oxford University Press, 2004 [<a href="http://www.oxforddnb.com/view/article/18061">http://www.oxforddnb.com/view/article/18061</a>, accessed 10 Aug 2015]</li> <li>• Philippa Hoskin, 'Poor , Richard (d. 1237)', Oxford Dictionary of National Biography, Oxford University Press, 2004; online edn, Oct 2009 [<a href="http://www.oxforddnb.com/view/article/22525">http://www.oxforddnb.com/view/article/22525</a>, accessed 10 Aug 2015]</li> <li>• Warren King John 1981 Yale University Press 1997 pp149,150</li> <li>• <a href="http://www.gatehouse-gazetteer.info/English%20sites/2039.html">http://www.gatehouse-gazetteer.info/English%20sites/2039.html</a> ; accessed 11 Aug 2015</li> </ul>
Alnwick	Northumberland	55.41575, -1.70607	<p>No name change</p> <p>Multiple visits</p> <p>Castle built by Yves de Vescy about 1096; held by Eustace de Vesci - a crusader colleague of Richard I served John until end of Irish trip (26 Aug 10). Was married to half sister of Alexander II Scotland. Accused of conspiring against John in Aug 1212 fled to Scotland and his lands were seized ( ? 28 Jan 1213 visit). John compelled by Pope to reconcile 27 May 1213 although orders sent to Philip de Ulecot to destroy castle. 18 July 1213 received John's pledge to refund damages incurred as result of interdict. 5 Nov 1214 Pope warned him not to trouble the king. Leader in the First Barons' War 1215, marching south with Robert Fitzwalter – and one of the 25 Excommunicated in 1216 and in the same year was killed at the siege of Barnard Castle ( held by Hugh de Balliol) - accompanying Alexander II Scotland to do homage to Louis. Lands confiscated and distributed between Simon de Champ Remy; Phillip de Ulecot and William de Harcourt</p>	<ul style="list-style-type: none"> <li>• <a href="https://en.wikipedia.org/wiki/Alnwick">https://en.wikipedia.org/wiki/Alnwick</a> ; accessed 10 Aug 2015</li> <li>• <a href="http://www.alnwickcastle.com/">http://www.alnwickcastle.com/</a> ; accessed 10 Aug 2015</li> <li>• <a href="http://list.historicengland.org.uk/resultsingle.aspx?uid=1371308">http://list.historicengland.org.uk/resultsingle.aspx?uid=1371308</a> ; accessed 10 Aug 2015</li> <li>• Ralph V. Turner, 'Vescy, Eustace de (1169/70–1216)', Oxford Dictionary of National Biography, Oxford University Press, 2004 [<a href="http://www.oxforddnb.com/view/article/28253">http://www.oxforddnb.com/view/article/28253</a>, accessed 10 Aug 2015]</li> <li>• Holt JC The Northerners Clarendon Press 1992 p19</li> <li>• <a href="http://www.gatehouse-gazetteer.info/English%20sites/2345.html">http://www.gatehouse-gazetteer.info/English%20sites/2345.html</a> ; accessed 11 Aug 2015</li> </ul>
Alton	Hampshire	51.1498, -0.9769	<p>No name change</p> <p>Multiple visits</p> <p>Sited on the source of the River Wey; Listed in Doomsday as held by Bish of Winchester and having a market.</p> <p>Held by Bishops of Winchester:</p> <p>Appears to be same location as that given by the Magna Carta Project</p>	<ul style="list-style-type: none"> <li>• <a href="https://en.wikipedia.org/wiki/Alton,_Hampshire">https://en.wikipedia.org/wiki/Alton,_Hampshire</a> ; accessed 10 Aug 2015</li> <li>• <a href="http://www.domesdaybook.co.uk/hampshire1.html#alton">http://www.domesdaybook.co.uk/hampshire1.html#alton</a> ; accessed 15 Oct 2013</li> <li>• Edmund Venables, 'Lucy, Godfrey de (d. 1204)', rev. Ralph V. Turner, Oxford Dictionary of National Biography, Oxford University Press, 2004; online edn, Oct 2006 [<a href="http://www.oxforddnb.com/view/article/17148">http://www.oxforddnb.com/view/article/17148</a>, accessed 10 Aug 2015]</li> <li>• Philippa Hoskin, 'Poor , Richard (d. 1237)', Oxford Dictionary of National Biography, Oxford University Press, 2004; online edn, Oct 2009 [<a href="http://www.oxforddnb.com/view/article/22525">http://www.oxforddnb.com/view/article/22525</a>, accessed 10 Aug 2015]</li> <li>• Nicholas Vincent, 'Roches, Peter des (d. 1238)', Oxford Dictionary of National Biography, Oxford University Press, 2004; online edn, Jan 2008 [<a href="http://www.oxforddnb.com/view/article/22014">http://www.oxforddnb.com/view/article/22014</a>, accessed 10 Aug 2015]</li> <li>• N. C. Vincent, 'King John's Diary &amp; Itinerary', The Magna Carta Project</li> </ul>
Ancenis	Loire et Atlantique	47.3667,-1.1833	<p>Name unchanged</p> <p>One visit June 1214</p> <p>Border town between Brittany and Anjou since 987CE with castle still extant situated on the north bank of the Loire river (Brittany side), between Nantes and Angers</p>	<ul style="list-style-type: none"> <li>• Dauzat A et RostaingC. Dictionnaire Etymologique des Noms de Lieux en France 1963 Librairie Guénégaud 1978 p16</li> <li>• <a href="https://fr.wikipedia.org/wiki/Ancenis">https://fr.wikipedia.org/wiki/Ancenis</a></li> </ul>
Andely	Eure	49.2461,1.4125	<p>Modern name: Les Andelys</p> <p>multiple visits</p> <p>Commune of two villages - Grand et Petit both in the shadow of the escarpment supporting Chateau Gaillard. Part of extensive fortifications built by Richard that diverted the river to create a moat and created a pool between the villages, and that fortified the adjacent mid-river island and built a stockade over the river on its far side.</p>	<ul style="list-style-type: none"> <li>• Dauzat A et RostaingC. Dictionnaire Etymologique des Noms de Lieux en France 1963 Librairie Guénégaud 1978 p16,17</li> <li>• <a href="https://en.wikipedia.org/wiki/Les_Andelys">https://en.wikipedia.org/wiki/Les_Andelys</a> ; accessed 16 July 2015</li> <li>• Powicke M. The Loss of Normandy 1960 Manchester University Press 2nd Ed 1999 pp 115</li> <li>• Bradbury J. Philip Augustus Longman 1998 p121</li> </ul>
Angers	Maine et Loire (Anjou)	47.473612, -0.554167	<p>Name unchanged</p> <p>Visits: June 1200;Sept 1202; Sept 1206; June 1214</p> <p>Along with Tours, the fortress of Angers dominated the lower Loire Valley and was the seat of Anjou even if John and his immediate predecessors seemed to prefer Chinon as their base.</p>	<ul style="list-style-type: none"> <li>• Dauzat A et RostaingC. Dictionnaire Etymologique des Noms de Lieux en France 1963 Librairie Guénégaud 1978 p18</li> <li>• <a href="https://en.wikipedia.org/wiki/Angers">https://en.wikipedia.org/wiki/Angers</a> ; accessed 16 July 2015</li> <li>• Powicke M. The Loss of Normandy 1960 Manchester University Press 2nd Ed 1999 pp 9,10</li> </ul>
Angouleme	Charente	45.65, 0.16	<p>Name unchanged</p> <p>Visits multiple visits</p> <p>Held by Ademar Count of Angouleme (died summer 1202), held by John in right of his wife, the heiress</p>	<ul style="list-style-type: none"> <li>• Dauzat A et RostaingC. Dictionnaire Etymologique des Noms de Lieux en France 1963 Librairie Guénégaud 1978 p19</li> <li>• <a href="https://en.wikipedia.org/wiki/Angoul%C3%Aame">https://en.wikipedia.org/wiki/Angoul%C3%Aame</a> ; accessed 16 July 2015</li> <li>• Powicke M. The Loss of Normandy 1960 Manchester University Press 2nd Ed 1999 p32</li> </ul>

PLACENAME	County/Dept	LAT & LONG	Information	References
Anvers le Homont	Sarthe (Maine)	47.903055, -0.350555	Modern name: Auvers-le-Hamon One visit on 18 Sept 1199 when John appears to be heading south west on a near constant bearing from Rouen to Angers but stays here one night. The next three days have no record before John appears at Le Mans (North East) and then turns south to Chinon. The only logical explanation is that there was difficulty crossing the River Sarthe which is just to the south of Anvers le Homont and John therefore moved upstream until he could cross at Le Mans before turning south again. John may have stayed at the Priory of Auvers-le-Hamon	<ul style="list-style-type: none"> <li>•Dauzat A et RostaingC. Dictionnaire Etymologique des Noms de Lieux en France 1963 Librairie Guénégaud 1978 p40</li> <li>•<a href="https://en.wikipedia.org/wiki/Auvers-le-Hamon">https://en.wikipedia.org/wiki/Auvers-le-Hamon</a> ; accessed 16 July 2015</li> <li>•Barton RE. Lordship in the County of Maine, c890-1160 Boydell Press 2004 p218</li> </ul>
Appleby	Westmoreland	54.574678, -2.488017	Modern name: Appleby-in-Westmorland Appleby castle Held by Hugh de Morville ( one of the knights who killed Thomas Becket in 1170 and also Constable of Scotland) who was dispossessed in 1174 for joining a northern rebellion. Briefly held by Ranolph de Glanville until Easter 1190 when taken back by Richard I; KJ granted it (along with Brough, and the ballwick and rent of the county) to Robert de Veteripont(1160-1228;alternative spelling: Vipont, Vieuxpont) on 31 march 1203 " to keep during the king's pleasure". KJ changed that to a fee on 28 Oct 1203 of 4 knight's service. Robert de Veteripont was son of Maud de Morville (who was either the sister or niece of Hugh who died in 1203) and remained loyal to John .	<ul style="list-style-type: none"> <li>•<a href="http://www.applebytown.org.uk/">http://www.applebytown.org.uk/</a> ; accessed 10 Aug 2015</li> <li>•<a href="https://en.wikipedia.org/wiki/Appleby-in-Westmorland">https://en.wikipedia.org/wiki/Appleby-in-Westmorland</a> ; accessed 10 Aug 2015</li> <li>• R. M. Franklin, 'Morville, Hugh de (d. 1173/4)', Oxford Dictionary of National Biography, Oxford University Press, 2004 [<a href="http://www.oxforddnb.com/view/article/19379">http://www.oxforddnb.com/view/article/19379</a>, accessed 10 Aug 2015]</li> <li>• North Westmorland: The barony of Appleby, The Later Records relating to North Westmorland: or the Barony of Appleby (1932), pp. 1-2. URL: <a href="http://www.british-history.ac.uk/report.aspx?compid=43491&amp;strquery=robert+veteripont">http://www.british-history.ac.uk/report.aspx?compid=43491&amp;strquery=robert+veteripont</a> Date accessed: 18 October 2013.</li> <li>•Henry Summerson, 'Vieuxpont , Robert de (d. 1228)', Oxford Dictionary of National Biography, Oxford University Press, 2004 [<a href="http://www.oxforddnb.com/view/article/28276">http://www.oxforddnb.com/view/article/28276</a>, accessed 10 Aug 2015]</li> <li>•<a href="http://www.gatehouse-gazetteer.info/English%20sites/298.html">http://www.gatehouse-gazetteer.info/English%20sites/298.html</a> ; accessed 11 Aug 2015</li> </ul>
Argentan	Orne	48.75, -0.02	Name unchanged multiple visits between 1199-1203 John inherited a new stone keep built by his father Henry II.	<ul style="list-style-type: none"> <li>•Dauzat A et RostaingC. Dictionnaire Etymologique des Noms de Lieux en France 1963 Librairie Guénégaud 1978 p26,27</li> <li>•Powicke M. The Loss of Normandy 1960 Manchester University Press 2nd Ed 1999 p 186</li> </ul>
Arques	Seine Maritime	49.8817,1.1269	Modern name: Arques-la-Bataille Castle dominating confluence of three rivers, just inland from Dieppe Held by the crown since William the Conqueror and seat of government in Caux KJ visited May 1202 and Feb 1203; besieged by Philip 21 July 1202 which he lifeted on the news from <del>Mirebeau</del>	<ul style="list-style-type: none"> <li>•Dauzat A et RostaingC. Dictionnaire Etymologique des Noms de Lieux en France 1963 Librairie Guénégaud 1978 p29</li> <li>•<a href="https://en.wikipedia.org/wiki/Arques-la-Bataille">https://en.wikipedia.org/wiki/Arques-la-Bataille</a>; accessed 16 July 2015</li> <li>•Powicke M. The Loss of Normandy 1960 Manchester University Press 2nd Ed 1999 p152</li> </ul>
Arundel	Sussex	50.856111, -0.553611	No name change multiple visits 1194-1202 held by William d'Aubigny Earl of Arundel, favourite of KJ although joined Louis in 1216 after KJ abandoned Winchester.	<ul style="list-style-type: none"> <li>• Arundel', A History of the County of Sussex: Volume 5 Part 1: Arundel Rape: south-western part, including Arundel (1997), pp. 10-101. URL: <a href="http://www.british-history.ac.uk/report.aspx?compid=22937&amp;strquery=Date">http://www.british-history.ac.uk/report.aspx?compid=22937&amp;strquery=Date</a> accessed: 18 October 2013</li> <li>• <a href="http://en.wikipedia.org/wiki/William_d%27Aubigny,_3rd_Earl_of_Arundel">http://en.wikipedia.org/wiki/William_d%27Aubigny,_3rd_Earl_of_Arundel</a>; accessed 10 Aug 2015</li> <li>•<a href="https://en.wikipedia.org/wiki/Arundel">https://en.wikipedia.org/wiki/Arundel</a> ; accessed 10 Aug 2015</li> <li>•<a href="http://www.gatehouse-gazetteer.info/English%20sites/3578.html">http://www.gatehouse-gazetteer.info/English%20sites/3578.html</a> ; accessed 11 Aug 2015</li> </ul>
Ashley (1)	Hampshire	50.75795, -1.6379	Modern name: Ashley, New Forest One of three locations bearing this name in Hampshire one visit July 1213 chosen to conserve distance (1) Ashley Manor near Lympington: held as Lord of Christchurch by William de Redvers 5th Earl of Devon ( aka William de Vernon) – loyal supporter of KR and KJ. His son died on 1 Sept 1216 and KJ gave the wealthy widow, Margaret to Falkes de Breaute.	<ul style="list-style-type: none"> <li>•Ashingdon - Ashted', A Topographical Dictionary of England (1848), pp. 88-90. URL: <a href="http://www.british-history.ac.uk/report.aspx?compid=50764&amp;strquery=Date">http://www.british-history.ac.uk/report.aspx?compid=50764&amp;strquery=Date</a> accessed: 18 October 2013</li> <li>•<a href="https://en.wikipedia.org/wiki/Ashley,_New_Forest">https://en.wikipedia.org/wiki/Ashley,_New_Forest</a> ; accessed 10 Aug 2015</li> <li>•<a href="https://en.wikipedia.org/wiki/William_de_Redvers,_5th_Earl_of_Devon">https://en.wikipedia.org/wiki/William_de_Redvers,_5th_Earl_of_Devon</a> ; accessed 10 Aug 2015</li> </ul>
Ashley (2)	Hampshire	51.066667, -1.45	Modern name: Ashley, Test Valley One of three locations bearing this name in Hampshire multiple visits chosen to conserve distance (2) Ashley near Winchester : tradition gives a castle built by Henry de Blois Bishop of Winchester in 1138 and continued to be used by Bishops of Winchester but records indicate that in 1200 Ashley Manor was held by William Briwere (Brewer, Elder) with permission to fortify a castle at Stockbridge or Ashley ( Stockbridge was a market town of one street and has no known castle). Served under KR, KJ and H3	<ul style="list-style-type: none"> <li>•Parishes: Ashley , A History of the County of Hampshire: Volume 4 (1911), pp. 440-442. URL: <a href="http://www.british-history.ac.uk/report.aspx?compid=56854&amp;strquery=ashley+manor+winchester">http://www.british-history.ac.uk/report.aspx?compid=56854&amp;strquery=ashley+manor+winchester</a> Date accessed: 18 October 2013.</li> <li>•<a href="https://en.wikipedia.org/wiki/Ashley,_Test_Valley">https://en.wikipedia.org/wiki/Ashley,_Test_Valley</a> ; accessed 10 Aug 2015</li> <li>•<a href="http://www.gatehouse-gazetteer.info/English%20sites/1259.html">http://www.gatehouse-gazetteer.info/English%20sites/1259.html</a> ; accessed 11 Aug 2015</li> <li>•Turner RV, Men Raised from the Dust.University of Pennsylvania Press 1988 pp71-90</li> </ul>
Ashley (3)	Hampshire	51.157062, -1.074343	Modern name: Ashley, East Hampshire One of three locations bearing this name in Hampshire multiple visits chosen to conserve distance (3) Ashley - hamlet in the parish of Bentworth on the border with the parish of Wield , north of Alton and in the parish of Bentworth. Held by the king as Terra Normannorum from the Canons of Rouen but granted to Peter des Roches in 1208. On ancient route: St Swinthin's way following River Wey valley. 8-11 Nov 1204 KJ went up and down St Swinthin's way. ?why Also why did KJ not stay at Alton castle nearby ?	<ul style="list-style-type: none"> <li>•<a href="http://en.wikipedia.org/wiki/Ashley,_East_Hampshire">http://en.wikipedia.org/wiki/Ashley,_East_Hampshire</a> ; accessed 10 Aug 2015</li> <li>•Parishes: Bentworth', A History of the County of Hampshire: Volume 4 (1911), pp. 68-71. URL: <a href="http://www.british-history.ac.uk/report.aspx?compid=56749&amp;strquery=bentworth">http://www.british-history.ac.uk/report.aspx?compid=56749&amp;strquery=bentworth</a> Date accessed: 18 October 2013</li> <li>•Vincent N Peter des Roches Cambridge University Press 1996 p 72 n135</li> </ul>



PLACENAME	County/Dept	LAT & LONG	Information	References
<b>Ashton (Keynes)</b>	Wiltshire	<b>51.64, -1.94</b>	<p>Modern name: Ashton Keynes two visits Jan 1206 &amp; Dec 1214 chosen to conserve distance Held by the Abbey of Tewkesbury</p> <p>11 Dec 1214 Magna Carta Project gives ASTON DOWN Gloucestershire 51.7075, -2.124444 This takes KJ north of direct Cirencester/Stroud road via Frampton on Severn to Flaxley and infers that he travelled via Gloucester to cross the River Severn. However Vincent suggests that he crossed the Severn "several miles south of Gloucester, in order to approach Gloucester from the south west". This, and the preference to conserve distance promotes Ashton Keynes rather than Aston Down.</p>	<ul style="list-style-type: none"> <li>•Houses of Benedictine monks - The abbey of Tewkesbury', A History of the County of Gloucester: Volume 2 (1907) pp. 61-66. URL: <a href="http://www.british-history.ac.uk/report.aspx?compid=40269&amp;strquery=ashton+keynes+manor">http://www.british-history.ac.uk/report.aspx?compid=40269&amp;strquery=ashton+keynes+manor</a>. Accessed: 16 October 2013</li> <li>•<a href="https://en.wikipedia.org/wiki/Ashton_Keynes">https://en.wikipedia.org/wiki/Ashton_Keynes</a> ; accessed 10 Aug 2015</li> <li>•<a href="http://www.gatehouse-gazetteer.info/English%20sites/3615.html">http://www.gatehouse-gazetteer.info/English%20sites/3615.html</a> ; accessed 11 Aug 2015</li> <li>•N. C. Vincent, 'King John's Diary &amp; Itinerary', The Magna Carta Project</li> </ul>
<b>Ashwell</b>	Hertfordshire	<b>52.04217, -0.15699</b>	<p>No name change Three visits during Dec 1212, Jan 1213 and Feb 1213 Source of the River Cam ; 1mile from Icknield Way ; equidistant between A1 The Great North Road and A10 Ermine Street . Apart from its proximity to roads, there was hunting on nearby Therfield heath &amp; James I created a hunting lodge at Royston It is also a short distance from Baldock, a Templar foundation Held by the Abbot of Westminster, Ralph of Arundel</p>	<ul style="list-style-type: none"> <li>•<a href="http://en.wikipedia.org/wiki/Ashwell,_Hertfordshire">http://en.wikipedia.org/wiki/Ashwell,_Hertfordshire</a></li> <li>•Parishes: Ashwell', in A History of the County of Hertford: Volume 3, ed. William Page (London, 1912), pp. 199-209 <a href="http://www.british-history.ac.uk/vch/herts/vol3/pp199-209">http://www.british-history.ac.uk/vch/herts/vol3/pp199-209</a> [accessed 2 May 2015].</li> </ul>
<b>Aslacton</b>	Nottinghamshire	<b>52.95, -0.9</b>	<p>Modern name: ASLOCKTON multiple visits Site of motte and bailey castle(known today as Crammer's Mound) 12miles east of Nottingham castle; Bingham Hundred Held by the King as county 13 Mar 1201 - moving east/west bwt Nottingham &amp; Great North Road? Seems to have also had a south route to Rockingham/Geddington "In Aslacton was some antient Demesne of the Soc of Orston, the King's Manor, as much as was rated to the Geld at one Bov. There was one Villain." 31 Aug 1204 part of mutple entry. Probably should read 26th Aug (XXVI instead of XXXI)</p>	<ul style="list-style-type: none"> <li>•<a href="http://www.british-history.ac.uk/report.aspx?compid=75988&amp;strquery=aslacton">http://www.british-history.ac.uk/report.aspx?compid=75988&amp;strquery=aslacton</a> Accessed 24 Jan 2014</li> <li>•<a href="https://en.wikipedia.org/wiki/Aslockton">https://en.wikipedia.org/wiki/Aslockton</a> ; accessed 10 Aug 2015</li> <li>•<a href="https://en.wikipedia.org/wiki/Aslockton_Castle">https://en.wikipedia.org/wiki/Aslockton_Castle</a> ; accessed 10 Aug 2015</li> <li>•<a href="http://www.castleuk.net/castle_lists_midlands/129/aslocktoncastle.htm">http://www.castleuk.net/castle_lists_midlands/129/aslocktoncastle.htm</a> ; accessed 10 Aug 2015</li> <li>•<a href="http://www.gatehouse-gazetteer.info/English%20sites/2894.html">http://www.gatehouse-gazetteer.info/English%20sites/2894.html</a> ; accessed 11 Aug 2015</li> </ul>
<b>Aston</b>	Oxfordshire	<b>51.725, -1.508</b>	<p>No name change one visit Sept 1208 Chosen to conserve distance Although multiple candidates: North Aston &amp; Middle Aston - part of Steeple Ashton ( 1220 known as Stipelestun);Aston Rowant nr Princes Risborough ( east) &amp; Aston Tirrold Terra Normannorum &amp; Upthorpe nr Wallingford ( south) Royal manor as part of the manor of Bampton</p>	<ul style="list-style-type: none"> <li>•<a href="http://en.wikipedia.org/wiki/Aston,_Oxfordshire">http://en.wikipedia.org/wiki/Aston,_Oxfordshire</a></li> <li>•A P Baggs, Eleanor Chance, Christina Colvin, C J Day, Nesta Selwyn and S C Townley, 'Bampton', in A History of the County of Oxford: Volume 13, Bampton Hundred (Part One), ed. Alan Crossley and C R J Currie (London, 1996), pp. 6-8 <a href="http://www.british-history.ac.uk/vch/oxon/vol13/pp6-8">http://www.british-history.ac.uk/vch/oxon/vol13/pp6-8</a> [accessed 1 May 2015].</li> <li>•<a href="http://www.gatehouse-gazetteer.info/English%20sites/2937.html">http://www.gatehouse-gazetteer.info/English%20sites/2937.html</a> ; accessed 11 Aug 2015</li> </ul>
<b>Auckland</b>	Durham	<b>54.6566, -1.6768</b>	<p>Modern name: Bishop Auckland two visits April 1209 and April 1210 Held by Bishops of Durham. Castle ( known locally as The Bishop's Palace) was refurbished in 1209-13 by the newly appointed Bishop Richard Poore- brother of Hubert Bishop of Salisbury; unsuccessfully nominated to See of Winchester 1205; election to Durham quashed by Innocent III but later consecrated; consecrated Bish of Chichester 1215; studied under Stephen Langton in Paris ; taught in Paris during Interdict</p>	<ul style="list-style-type: none"> <li>• <a href="http://en.wikipedia.org/wiki/Bishop_Auckland">http://en.wikipedia.org/wiki/Bishop_Auckland</a></li> <li>•'Bishops', in Fasti Ecclesiae Anglicanae 1066-1300: Volume 4, Salisbury, ed. Diana E Greenway (London, 1991), pp. 1-7 <a href="http://www.british-history.ac.uk/fasti-ecclesiae/1066-1300/vol4/pp1-7">http://www.british-history.ac.uk/fasti-ecclesiae/1066-1300/vol4/pp1-7</a> [accessed 10 May 2015].</li> <li>•Moorman JRH. Church Life in England in the Thirteenth Century. 1955 CUP 2010. p 163</li> <li>•Philippa Hoskin, 'Poore , Richard (d. 1237)', Oxford Dictionary of National Biography, Oxford University Press, 2004; online edn, Oct 2009 [<a href="http://www.oxforddnb.com/view/article/22525">http://www.oxforddnb.com/view/article/22525</a>, accessed 10 Aug 2015]</li> </ul>
<b>Auffay</b>	Seine Maritime	<b>49.71861, 1.10111</b>	<p>Modern name: Auffay one visit 9 June 1202 travelling from Rouen perhaps heading for Arques Barony subject to Terra Normannorum Commune militia created by Richard for defensive functions which John encouraged</p>	<ul style="list-style-type: none"> <li>•Dauzat A et RostaingC. Dictionnaire Etymologique des Noms de Lieux en France 1963 Librairie Guénégaud 1978 p36</li> <li>•<a href="https://en.wikipedia.org/wiki/Auffay">https://en.wikipedia.org/wiki/Auffay</a> ; accssed 16 July 2015</li> <li>•Powicke M. The Loss of Normandy 1960 Manchester University Press 2nd Ed 1999 p211</li> </ul>
<b>Aylesbury</b>	Buckinghamshire	<b>51.8168, -0.8124</b>	<p>No name change multiple visits Royal manor since Doomsday until 1204 when KJ granted it <i>in tail</i> to Geoffrey fitz Peter and after his death in 1213 to Geoffrey de Boclaund at the king's pleasure until it was transferred to fitz Peter's younger son, William de Mandeville (later Earl of Essex) on 25 June 1215. In 1179 Henry II granted a messuage in Aylesbury to Roger Follus, his otter hunter, to be held by serjeanty, the tenant providing the king with straw for his bed in winter and grass for his 'hospicium' in summer, and with two geese or three eels thrice yearly if the king visited the town. (Round, The King's Sergeants, 299). This gives an indication how the provision of the court was arranged.</p>	<ul style="list-style-type: none"> <li>•<a href="https://en.wikipedia.org/wiki/Aylesbury">https://en.wikipedia.org/wiki/Aylesbury</a> ; accessed 10 Aug 2015</li> <li>•F. J. West, 'Geoffrey fitz Peter, fourth earl of Essex (d. 1213)', Oxford Dictionary of National Biography, Oxford University Press, 2004; online edn, Jan 2008 [<a href="http://www.oxforddnb.com/view/article/9626">http://www.oxforddnb.com/view/article/9626</a>, accessed 10 Aug 2015]</li> <li>•<a href="http://www.geni.com/people/Geoffrey-Mandeville-Earl-Of-Essex-Earl-of-Gloucester/600000010020022175">http://www.geni.com/people/Geoffrey-Mandeville-Earl-Of-Essex-Earl-of-Gloucester/600000010020022175</a> accessed 22 march 2014</li> <li>•Round JH The King's Serjeants and Officers of State 1911 Routledge 1971 p 299</li> <li>•<a href="http://www.gatehouse-gazetteer.info/English%20sites/84.html">http://www.gatehouse-gazetteer.info/English%20sites/84.html</a> ; accessed 11 Aug 2015</li> <li>•Turner RV, Men Raised from the Dust.University of Pennsylvania Press 1988 pp35-70</li> </ul>

PLACENAME	County/Dept	LAT & LONG	Information	References
<b>Badby</b>	Northamptonshire	<b>52.23, -1.18</b>	No name change one visit Aug 1204 Held by Evesham Abbey In 1189, the colourful Roger Norreis of Evesham Abbey built a moated grange here. In 1204, he was in dispute again with his monks and sometime around this time his case was presented to KJ.	<ul style="list-style-type: none"> <li>• "Badby." An Inventory of the Historical Monuments in the County of Northamptonshire, Volume 3: Archaeological sites in North-West Northamptonshire (1981): 7-12. British History Online. Web. 25 October 2013. <a href="http://www.british-history.ac.uk/report.aspx?compid=126430&amp;strquery=badby+manor">http://www.british-history.ac.uk/report.aspx?compid=126430&amp;strquery=badby+manor</a></li> <li>• Jane E. Sayers, 'Norreis, Roger (d. 1223)', Oxford Dictionary of National Biography, Oxford University Press, 2004 [<a href="http://www.oxforddnb.com/view/article/20283">http://www.oxforddnb.com/view/article/20283</a>, accessed 10 Aug 2015]</li> <li>• <a href="https://en.wikipedia.org/wiki/Badby">https://en.wikipedia.org/wiki/Badby</a> ; accessed 10 Aug 2015</li> </ul>
<b>Balimore</b>	Down	<b>54.472310,-5.676879</b>	Modern name :Ballymorran A townland linked to nearby Killinchy (54.466667,-5.666667) which was the site of an ancient fort and where a number of 12th century coins were found in 1827. The choice is made on the most likely route and to conserve distance	<ul style="list-style-type: none"> <li>• <a href="http://www.placenamesni.org/resultdetails.php?entry=12243">http://www.placenamesni.org/resultdetails.php?entry=12243</a> ; accessed 21 April 2015</li> <li>• <a href="https://en.wikipedia.org/wiki/Killinchy">https://en.wikipedia.org/wiki/Killinchy</a></li> <li>• <a href="http://www.libraryireland.com/topog/K/Killinchy-Lower-Castlereagh-Down.php">http://www.libraryireland.com/topog/K/Killinchy-Lower-Castlereagh-Down.php</a> ; accessed 21 April 2015</li> <li>• McKay P A Dictionary of Ulster Place-Names QUB 2007 2nd Ed. p87</li> </ul>
<b>Bambrough</b>	Northumberland	<b>55.608, -1.709</b>	Modern spelling Bamburgh two visits: Jan 1201 & Feb 1213 Royal Castle	<ul style="list-style-type: none"> <li>• <a href="http://en.wikipedia.org/wiki/Bamburgh_Castle">http://en.wikipedia.org/wiki/Bamburgh_Castle</a> accessed 24 Jan 2014</li> <li>• Index of places: A - K', in A Descriptive Catalogue of Ancient Deeds: Volume 5, ed. H C Maxwell Lyte (London, 1906), pp. 569-607 <a href="http://www.british-history.ac.uk/ancient-deeds/vol5/pp569-607">http://www.british-history.ac.uk/ancient-deeds/vol5/pp569-607</a> [accessed 10 August 2015].</li> <li>• <a href="http://www.gatehouse-gazetteer.info/English%20sites/2363.html">http://www.gatehouse-gazetteer.info/English%20sites/2363.html</a> ; accessed 10 Aug 2015</li> </ul>
<b>Bampton</b>	Oxfordshire	<b>51.727, -1.544</b>	No name change multiple visits Royal manor since Saxon times and Doomsday - " <i>the manor was briefly held by the sheriff of Oxfordshire towards ward of Oxford castle, and was granted in 1196 to John, count of Mortain, and in 1198 to Reginald de Dammartin, count of Boulogne, who had married Count Matthew's daughter. Following Reginald's defection in 1203 it passed in custody to Geoffrey FitzPeter, but was restored in 1212.</i> " ( See Aston for further references)	<ul style="list-style-type: none"> <li>• 'Bampton', A History of the County of Oxford: Volume 13: Bampton Hundred (Part One) (1996), pp. 6-8. URL: <a href="http://www.british-history.ac.uk/report.aspx?compid=15912&amp;strquery=bampton+minster+Date">http://www.british-history.ac.uk/report.aspx?compid=15912&amp;strquery=bampton+minster+Date</a> accessed: 25 October 2013</li> <li>• <a href="https://en.wikipedia.org/wiki/Bampton,_Oxfordshire">https://en.wikipedia.org/wiki/Bampton,_Oxfordshire</a> ; accessed 10 Aug 2015</li> <li>• <a href="http://domesdaymap.co.uk/place/SP3103/bampton/">http://domesdaymap.co.uk/place/SP3103/bampton/</a> ACCESSED 23 JUNE 1214</li> <li>• 'Bampton and Weald: Manors and castle', A History of the County of Oxford: Volume 13: Bampton Hundred (Part One) (1996), pp. 22-30. URL: <a href="http://www.british-history.ac.uk/report.aspx?compid=15915&amp;strquery=BAMPTON+MANOR">http://www.british-history.ac.uk/report.aspx?compid=15915&amp;strquery=BAMPTON+MANOR</a> Date accessed: 23 June 2014.</li> <li>• <a href="http://www.bamptonoxon.co.uk/">http://www.bamptonoxon.co.uk/</a> ; accessed 10 Aug 2015</li> <li>• Turner RV, Men Raised from the Dust.University of Pennsylvania Press 1988 pp35-70</li> </ul>
<b>Banbridge</b>	Down	<b>54.3490,-6.2700</b>	No name change modern spelling Banbridge. Forging point of the River Ban	<ul style="list-style-type: none"> <li>• <a href="http://www.placenamesni.org/resultdetails.php?entry=11679">http://www.placenamesni.org/resultdetails.php?entry=11679</a> ; accessed 21 April 2015</li> <li>• McKay P A Dictionary of Ulster Place-Names QUB 2007 2nd Ed. p19</li> <li>• <a href="http://en.wikipedia.org/wiki/Banbridge">http://en.wikipedia.org/wiki/Banbridge</a> ; accessed 21 April 2015</li> </ul>
<b>Barbecieux</b>	Charente (Saintonge)	<b>45.4736, -0.1542</b>	Modern name: Barbezieux-Saint-Hilaire Fortified town at important crossroads between Niort and Parthenay:Cherveux. one visit 11-13 Jul7 1200 Held by Audouin IV, Seigneur de Barbezieux (1175-1249) ongoing conflict against the Count of Angouleme over land. His only heir was born in 1200 at Barbezieux	<ul style="list-style-type: none"> <li>• Dauzat A et RostaingC. Dictionnaire Etymologique des Noms de Lieux en France 1963 Librairie Guénégaud 1978 p53</li> <li>• Dupaz, A Gaultier Histoire Genealogique de Plusieurs Maisons Illustres de Bretagne 1619 Nicolas Buon Paris. Accessed as ebook on 16 July 2015: <a href="https://books.google.co.uk/books?id=x9fpXzCyzqC&amp;source=gbs_navlinks_s">https://books.google.co.uk/books?id=x9fpXzCyzqC&amp;source=gbs_navlinks_s</a></li> <li>• <a href="http://a.decarn.free.fr/gencar/dat620.htm">http://a.decarn.free.fr/gencar/dat620.htm</a></li> </ul>
<b>Bardfield</b>	Essex	<b>51.9475,0.43532</b>	Modern name: Great Bardfield Two visits May 1205 & Mar 1207 In the hundred of Freshwell ; Bardwell church was affiliated with the Augustinian priory at Little Dunmow (fitzWalter) Probably held of Richard de Clare 1153-1217 Earl of Hertford	<ul style="list-style-type: none"> <li>• <a href="http://www.domesdaybook.co.uk/essex1.html">www.domesdaybook.co.uk/essex1.html</a> ; accessed 7 Aug 2015</li> <li>• 'Great Bardfield', in An Inventory of the Historical Monuments in Essex, Volume 1, North West (London, 1916), pp. 105-113 <a href="http://www.british-history.ac.uk/rchme/essex/vol1/pp105-113">http://www.british-history.ac.uk/rchme/essex/vol1/pp105-113</a> [accessed 7 August 2015].</li> <li>• <a href="https://en.wikipedia.org/wiki/Great_Bardfield">https://en.wikipedia.org/wiki/Great_Bardfield</a> ; accessed 10 Aug 2015</li> </ul>
<b>Barfleur</b>	Manche	<b>49.6711, -1.2633</b>	Name unchanged multiple visits 1200, 1203 longstanding point of departure to England since Norman times e.g. 1120 White Ship disaster, held by the Duke of Normandy	<ul style="list-style-type: none"> <li>• Dauzat A et RostaingC. Dictionnaire Etymologique des Noms de Lieux en France 1963 Librairie Guénégaud 1978 p54</li> <li>• <a href="https://en.wikipedia.org/wiki/Barfleur">https://en.wikipedia.org/wiki/Barfleur</a> accessed 16 July 2015</li> <li>• Powicke M. The Loss of Normandy 1960 Manchester University Press 2nd Ed 1999 p178</li> </ul>
<b>Barnard Castle</b>	Durham	<b>54.55, -1.92</b>	No name change One visit Jan 1216 Held by Hugh de Balliol – royalists++ ( even named his heir after KJ)	<ul style="list-style-type: none"> <li>• G. P. Stell, 'Balliol, Bernard de (d. c.1190)', Oxford Dictionary of National Biography, Oxford University Press, 2004 [<a href="http://www.oxforddnb.com/view/article/1205">http://www.oxforddnb.com/view/article/1205</a>, accessed 10 Aug 2015]</li> <li>• 'Barnard Castle - Barnshaw', in A Topographical Dictionary of England, ed. Samuel Lewis (London, 1848), pp. 148-153 <a href="http://www.british-history.ac.uk/topographical-dict/england/pp148-153">http://www.british-history.ac.uk/topographical-dict/england/pp148-153</a> [accessed 27 April 2015].</li> <li>• <a href="https://en.wikipedia.org/wiki/Barnard_Castle">https://en.wikipedia.org/wiki/Barnard_Castle</a> ; accessed 10 Aug 2015</li> <li>• <a href="http://www.gatehouse-gazetteer.info/English%20sites/979.html">http://www.gatehouse-gazetteer.info/English%20sites/979.html</a> ; accessed 11 Aug 2015</li> </ul>
<b>Barneville (1)</b>	Eure	<b>49.3814,0.8469</b>	Modern name: Barneville-sur-Seine 27,29 Oct & 1 Nov1201 one visit enroute from Les Andelys to coast at Bonneville sur Touque and 1 Nov may be a clerical error given eventual destinations in Lower Normandy. Powicke refers to an Eleanor of Barneville but no information regarding which one The village church dates to 12th century and was held by the Abbey of Jumièges from 1079 until 1224 when it was passed to the Abbey of Bec-Hellouin indicating contemporary habitation	<ul style="list-style-type: none"> <li>• Dauzat A et RostaingC. Dictionnaire Etymologique des Noms de Lieux en France 1963 Librairie Guénégaud 1978 p51</li> <li>• <a href="https://en.wikipedia.org/wiki/Barneville-sur-Seine">https://en.wikipedia.org/wiki/Barneville-sur-Seine</a>; accessed 17 July 2015</li> <li>• Powicke M. The Loss of Normandy 1960 Manchester University Press 2nd Ed 1999 p283</li> <li>• <a href="http://www.patrimoine-religieux.fr/eglises_edifices/27-Eure/27039-Barneville-sur-Seine/158980-EgliseNotre-Dame">http://www.patrimoine-religieux.fr/eglises_edifices/27-Eure/27039-Barneville-sur-Seine/158980-EgliseNotre-Dame</a> ; accessed 17 July 2015</li> </ul>

PLACENAME	County/Dept	LAT & LONG	Information	References
Barneville (2)	Calvados	49.3892, 0.1886	Modern name Barneville-la-Bertran selected on the grounds of proximity visited once 31 Dec 1202 Held by Bertran family since 5th century and extant 12th century church	<ul style="list-style-type: none"> <li>•Dauzat A et RostaingC. Dictionnaire Etymologique des Noms de Lieux en France 1963 Librairie Guénégaud 1978 p 51</li> <li>•<a href="https://fr.wikipedia.org/wiki/Barneville-la-Bertran">https://fr.wikipedia.org/wiki/Barneville-la-Bertran</a>; accessed 17 July 2015</li> <li>•<a href="http://www.ccp.fr/barneville-la-bertran,2,31,0.html">http://www.ccp.fr/barneville-la-bertran,2,31,0.html</a>; accessed 17 July 2015</li> </ul>
Barrington	Somerset	50.9626, -2.877	No name change One visit Sept 1207 At Doomsday included in the royal manor of South Petherton Henry II gave it to Hamelin of Mayenne from whom it passed to his brother Joel (Juhel). Juhel was established in France: Juhellus dominus Meduanæ et Dinani...Gervasia uxor mea filia Alani de Dinan...Isabella mater mea" founded the abbey of Fontaine-Daniel by charter dated 19 May 1205[707]. "Juhel seigneur de Mayenne" donated property to the priory of Fontaine-Daniel, for the soul of "Gervaise sa femme", by charter dated 12 Feb 1207, witnessed by "...Isabelle de Mayenne..."	<ul style="list-style-type: none"> <li>• <a href="http://www.geni.com/people/Judha%C3%ABJuhel-I-Seigneur-de-Mayenne/600000003827590634">http://www.geni.com/people/Judha%C3%ABJuhel-I-Seigneur-de-Mayenne/600000003827590634</a>; accessed 10 Aug 2015</li> <li>• A P Baggs and R J E Bush, 'Parishes: Barrington', in A History of the County of Somerset: Volume 4, ed. R W Dunning (London, 1978), pp. 113-121 <a href="http://www.british-history.ac.uk/vch/som/vol4/pp113-121">http://www.british-history.ac.uk/vch/som/vol4/pp113-121</a> [accessed 8 August 2015].</li> <li>• <a href="https://en.wikipedia.org/wiki/Barrington,_Somerset">https://en.wikipedia.org/wiki/Barrington,_Somerset</a>; accessed 10 Aug 2015</li> <li>• <a href="https://en.wikipedia.org/wiki/South_Petherton">https://en.wikipedia.org/wiki/South_Petherton</a>; accessed 10 Aug 2015</li> </ul>
Barton- Stacy	Hampshire	51.166667, -1.366667	No name change one visit July 1207 All Saints Church is mentioned in the Doomsday Book and belonged to the Abbey of Lanthony (Lanthonia Secunda), Gloucestershire ( Augustinian priory founded by Walter de Lacy in 1100 between Abergavenny and Hay on Wye; retreated to Gloucester in 1135 Lanthonia Secunda; Hugh de Lacy rebuilt priory from 1186 - 1217) ( there is a broken cross made of Gloucestershire stone). West of the village lies a Roman road between Cirencester and Winchester; Manor belonged to the crown until 1199 when it was granted to Rogo de Sacy/Stacey. His son Aimery obtained a grant in 1215 for a market; forfeited his land in 1219 but was restored before 1226; His daughter Isabel was married to Warin de Bassingbourn ( supporter of KJ 1212) and Ralph Gascelyn; his other daughter Agnes to Peter Coudray	<ul style="list-style-type: none"> <li>• The hundred of Barton Stacey', A History of the County of Hampshire: Volume 4 (1911), pp. 415-416. URL: <a href="http://www.british-history.ac.uk/report.aspx?compid=56846&amp;strquery=barton+stacey">http://www.british-history.ac.uk/report.aspx?compid=56846&amp;strquery=barton+stacey</a> Date accessed: 25 October 2013</li> <li>• <a href="https://en.wikipedia.org/wiki/Barton_Stacey">https://en.wikipedia.org/wiki/Barton_Stacey</a>; accessed 10 Aug 2015</li> </ul>
Barton upon Humber	Yorkshire	53.6833, -0.45	No name change one visit Jan 1213 Royal manor leased eg held from William I by Gilbert de Gaunt ( nephew) who had a castle here. Ancient settlement with long established ferry across the Humber to Hessele. John as travelling north from Lincoln and his next destination at Cottenham was across the Humber	<ul style="list-style-type: none"> <li>• Lewis S A Topographical Dictionary of England. London 1831 Vol 1 p 137; accessed Google ebooks 23 April 2014</li> <li>• Barton, St Michael - Basing', in A Topographical Dictionary of England, ed. Samuel Lewis (London, 1848), pp. 164-168 <a href="http://www.british-history.ac.uk/topographical-dict/england/pp164-168">http://www.british-history.ac.uk/topographical-dict/england/pp164-168</a> [accessed 8 August 2015].</li> <li>• <a href="https://en.wikipedia.org/wiki/Barton-upon-Humber">https://en.wikipedia.org/wiki/Barton-upon-Humber</a>; accessed 10 Aug 2015</li> <li>• <a href="http://www.gatehouse-gazetteer.info/English%20sites/2008.html">http://www.gatehouse-gazetteer.info/English%20sites/2008.html</a>; accessed 11 Aug 2015</li> </ul>
Basing	Hampshire	51.2704, -1.0473	Modern name Old Basing one visit May 1206 Held from William I by the de Port family; Adam de Port* held it in the later part of 12C and married Mabel heiress of Roger de St John, so changed name. Incidental mention in ODNB for another Adam de Port (1161-74) stating that Adam de Port ( died circ 1213) was a member of John's curials and from Basing	<ul style="list-style-type: none"> <li>• Parishes: Basing or Old Basing', A History of the County of Hampshire: Volume 4 (1911), pp. 115-127. URL: <a href="http://www.british-history.ac.uk/report.aspx?compid=56763&amp;strquery=basing">http://www.british-history.ac.uk/report.aspx?compid=56763&amp;strquery=basing</a> Date accessed: 25 October 2013</li> <li>• <a href="https://en.wikipedia.org/wiki/Old_Basing">https://en.wikipedia.org/wiki/Old_Basing</a>; accessed 10 Aug 2015</li> <li>• Emma Cownie, 'Port, Adam de (fl. 1161–1174)', Oxford Dictionary of National Biography, Oxford University Press, 2004</li> <li>• <a href="http://www.gatehouse-gazetteer.info/English%20sites/1264.html">http://www.gatehouse-gazetteer.info/English%20sites/1264.html</a>; accessed 11 Aug 2015</li> </ul>
Bath	Somerset	51.38, -2.36	No name change Multiple visits Cathedral priory of Bath Savaric Bishop of Bath 1191- 8/8/1205 Burgundian & kinsman of Emperor Henry VI. In 1191 surrendered the City of Bath to the crown in exchange for title of Bishop of Bath and Glastonbury in addition to Wells. Held Hospital of St John at Waterford. From 1208-13 Bishop Jocelin was abroad during the Interdict ( first three visits); ? reason for visit 28/8/16	<ul style="list-style-type: none"> <li>• Houses of Benedictine monks: The cathedral priory of Bath', A History of the County of Somerset: Volume 2 (1911), pp. 69-81. URL: <a href="http://www.british-history.ac.uk/report.aspx?compid=40919&amp;strquery=bath+manor">http://www.british-history.ac.uk/report.aspx?compid=40919&amp;strquery=bath+manor</a> Date accessed: 26 October 2013.</li> <li>• <a href="https://en.wikipedia.org/wiki/Bath,_Somerset">https://en.wikipedia.org/wiki/Bath,_Somerset</a>; accessed 10 Aug 2015</li> <li>• <a href="http://www.gatehouse-gazetteer.info/English%20sites/4020.html">http://www.gatehouse-gazetteer.info/English%20sites/4020.html</a>; accessed 11 Aug 2015</li> <li>• <a href="http://www.gatehouse-gazetteer.info/English%20sites/4441.html">http://www.gatehouse-gazetteer.info/English%20sites/4441.html</a>; accessed 11 Aug 2015</li> </ul>
Battle	Sussex	50.92, 0.48	No name change Three visits: April 1206; April 1213, June 1213 Battle Abbey Benedictine KJ gave Abbey a fragment of the Holy Sepulchre brought back by KR; granted the monks a charter when saintly Abbot Odo died in March 1200; in 1213 KJ annulled previous sentences of outlawry against certain clergy and promised never to do it again.	<ul style="list-style-type: none"> <li>• Houses of Benedictine monks: Abbey of Battle', A History of the County of Sussex: Volume 2 (1973), pp. 52-56. URL: <a href="http://www.british-history.ac.uk/report.aspx?compid=36583&amp;strquery=battle+abbey">http://www.british-history.ac.uk/report.aspx?compid=36583&amp;strquery=battle+abbey</a> Date accessed: 26 October 2013.</li> <li>• <a href="https://en.wikipedia.org/wiki/Battle_Abbey">https://en.wikipedia.org/wiki/Battle_Abbey</a>; accessed 10 Aug 2015</li> <li>• <a href="http://www.gatehouse-gazetteer.info/English%20sites/3818.html">http://www.gatehouse-gazetteer.info/English%20sites/3818.html</a>; accessed 11 Aug 2015</li> </ul>
Bauge	Maine et Loire (Anjou)	47.542, -0.103	Modern name: Bauge en Anjou visited Aug 1200, Jan 1202, Sept 06 One of Fulk Nerra's castles and new towns and held by John	<ul style="list-style-type: none"> <li>•Dauzat A et RostaingC. Dictionnaire Etymologique des Noms de Lieux en France 1963 Librairie Guénégaud 1978 p45</li> <li>• <a href="https://fr.wikipedia.org/wiki/Baug%C3%A9-en-Anjou">https://fr.wikipedia.org/wiki/Baug%C3%A9-en-Anjou</a>; accessed 17 July 2015</li> <li>• Michelin The Green Guide Chateaux of the Loire 1986 p49</li> <li>• Powicke M. The Loss of Normandy 1960 Manchester University Press 2nd Ed 1999 p27</li> </ul>
Beaulieu	Hampshire	50.82, -1.45	No name change multiple visits KJ founded Abbey in 1205	<ul style="list-style-type: none"> <li>• The liberty of Beaulieu', A History of the County of Hampshire: Volume 4 (1911), pp. 650-655. URL: <a href="http://www.british-history.ac.uk/report.aspx?compid=56903&amp;strquery=beaulieu">http://www.british-history.ac.uk/report.aspx?compid=56903&amp;strquery=beaulieu</a> Date accessed: 26 October 2013</li> <li>• <a href="https://en.wikipedia.org/wiki/Beaulieu,_Hampshire">https://en.wikipedia.org/wiki/Beaulieu,_Hampshire</a>; accessed 10 Aug 2015</li> <li>• <a href="https://en.wikipedia.org/wiki/Beaulieu_Abbey">https://en.wikipedia.org/wiki/Beaulieu_Abbey</a>; accessed 10 Aug 2015</li> <li>• <a href="http://www.gatehouse-gazetteer.info/English%20sites/4357.html">http://www.gatehouse-gazetteer.info/English%20sites/4357.html</a>; accessed 11 Aug 2015</li> </ul>

PLACENAME	County/Dept	LAT & LONG	Information	References
Beaulieu	Seine Maritime	49.6464, 1.5311	Modern name: Beaubec-la-Rosière One visit 23 May 1202 Abbey of Bellus-Beccus 1127-1383	<ul style="list-style-type: none"> <li>•Dauzat A et RostaingC. Dictionnaire Etymologique des Noms de Lieux en France 1963 Librairie Guénégaud 1978 p 61</li> <li>•<a href="https://fr.wikipedia.org/wiki/Beaulieu">https://fr.wikipedia.org/wiki/Beaulieu</a> ; accessed 17 July 2015</li> <li>•<a href="https://en.wikipedia.org/wiki/Beaubec-la-Rosi%C3%A8re">https://en.wikipedia.org/wiki/Beaubec-la-Rosi%C3%A8re</a></li> </ul>
Beaumont	Eure	49.0808,0.7781	Modern name: Beaumont-le-Roger taken as destination as between previous and successive locations visited 28 Sept 1201 castle taken from Count of Meulan by Richard in 1194 but returned. Later betrayed to Philip Auguste by Peter de Meulan in 1203	<ul style="list-style-type: none"> <li>•Dauzat A et RostaingC. Dictionnaire Etymologique des Noms de Lieux en France 1963 Librairie Guénégaud 1978 p63</li> <li>•<a href="https://en.wikipedia.org/wiki/Beaumont-le-Roger">https://en.wikipedia.org/wiki/Beaumont-le-Roger</a> ; accsed 17 July 2015</li> <li>•Powicke M. The Loss of Normandy 1960 Manchester University Press 2nd Ed 1999 p70,101, 161</li> </ul>
Bec	Eure	49.2325,0.7217	Modern name: Le Bec-Hellouin one visit April 1203 Bec Abbey, important Benedictine monastery founded in 1003 still extant.	<ul style="list-style-type: none"> <li>•Dauzat A et RostaingC. Dictionnaire Etymologique des Noms de Lieux en France 1963 Librairie Guénégaud 1978 p66</li> <li>•<a href="https://en.wikipedia.org/wiki/Le_Bec-Hellouin">https://en.wikipedia.org/wiki/Le_Bec-Hellouin</a> ; accessed 17 July 2015</li> <li>•<a href="https://en.wikipedia.org/wiki/Bec_Abbey">https://en.wikipedia.org/wiki/Bec_Abbey</a> ; accessed 17 July 2015</li> <li>•<a href="http://www.abbayedubec.com/">http://www.abbayedubec.com/</a> ; accessed 17 July 2015</li> </ul>
Beckley	Oxfordshire	51.797, -1.183	No name change multiple visits Held by Thomas de (St)Valery but seized by KR in 1196 for supporting Phillipe Auguste; between 1198 and 1215 Thomas changed sides 3 times but finally made peace in 1215 & died 1219; he fought against John at Bouvines; was half brother to Maud de Braose; his heirs daughter married Robert de Dreux, heir of Dreux, nephew of Phillipe Auguste and later Duke of Brittany.	<ul style="list-style-type: none"> <li>•Parishes: Beckley', A History of the County of Oxford: Volume 5: Bullingdon hundred (1957), pp. 56-76. URL: <a href="http://www.british-history.ac.uk/report.aspx?compid=101881&amp;strquery=beckley oxfordshire Date">http://www.british-history.ac.uk/report.aspx?compid=101881&amp;strquery=beckley oxfordshire Date</a> accessed: 26 October 2013</li> <li>•<a href="https://en.wikipedia.org/wiki/Beckley,_Oxfordshire">https://en.wikipedia.org/wiki/Beckley,_Oxfordshire</a> ; accessed 10 Aug 2015</li> <li>•<a href="http://www.gatehouse-gazetteer.info/English%20sites/4376.html">http://www.gatehouse-gazetteer.info/English%20sites/4376.html</a> ; accessed 11 Aug 2015</li> </ul>
Bedford	Bedfordshire	52.1337, -0.4577	No name change multiple visits in 1216 Held by William de Beauchamp ( inherited 1210) – baronial supporter. Lost castle to Falkes de Breauté after siege of Northampton had been lifted in 1215	<ul style="list-style-type: none"> <li>•The borough of Bedford: Castle and barony', A History of the County of Bedford: Volume 3 (1912), pp. 9-15. URL: <a href="http://www.british-history.ac.uk/report.aspx?compid=42370&amp;strquery=bedford castle Date">http://www.british-history.ac.uk/report.aspx?compid=42370&amp;strquery=bedford castle Date</a> accessed: 26 October 2013.</li> <li>•<a href="https://en.wikipedia.org/wiki/Bedford">https://en.wikipedia.org/wiki/Bedford</a> ; accessed 10 Aug 2015</li> <li>•<a href="http://www.gatehouse-gazetteer.info/English%20sites/23.html">http://www.gatehouse-gazetteer.info/English%20sites/23.html</a> ; accessed 11 Aug 2015</li> </ul>
Bedhampton	Hampshire	50.85545, -1.00234	No name change Two visits March/April 1208 and June 1213 Held by Peter fitz Herbert who was member of John's household : Feb 1207 responsible for ensuring corn to Flanders and given ½ manor of Market Weighton  (?clerical error in Vic Hist A History of the County of Hampshire- Hebert fitz peter should read Peter fitz Herbert)	<ul style="list-style-type: none"> <li>• Parishes: Bedhampton', A History of the County of Hampshire: Volume 3 (1908), pp. 142-144. URL: <a href="http://www.british-history.ac.uk/report.aspx?compid=41945&amp;strquery=bedhampton Date">http://www.british-history.ac.uk/report.aspx?compid=41945&amp;strquery=bedhampton Date</a> accessed: 26 October 2013.</li> <li>•<a href="https://en.wikipedia.org/wiki/Bedhampton">https://en.wikipedia.org/wiki/Bedhampton</a> ; accessed 10 Aug 2015</li> <li>• SD Church TheHousehold Knights of King John. Cambridge University Press 1999 p 44</li> <li>• Holt JC The Northerners Clarendon Press 1992 p 236 ; also note 12</li> </ul>
Bedlington	Durham	55.133, -1.583	No change in name multiple visits including July 1209, Jan 1213 & Jan 1216 Held by the Bishop of Durham 1209-13 Richard Poore- brother of Hubert Bish. Salisbury; unsuccessfully nominated to See of Winchester 1205; election to Durham quashed by Innocent III but later consecrated; consecrated Bishop of Chichester 1215; studied under Stephen Langton in Paris ;taught in Paris during Interdict ; appointed an executor of KJ	<ul style="list-style-type: none"> <li>• Beckermert - Bedlington', A Topographical Dictionary of England (1848), pp. 188-194. URL: <a href="http://www.british-history.ac.uk/report.aspx?compid=50788&amp;strquery=bedlington Date">http://www.british-history.ac.uk/report.aspx?compid=50788&amp;strquery=bedlington Date</a> accessed: 26 October 2013.</li> <li>•<a href="https://en.wikipedia.org/wiki/Bedlington">https://en.wikipedia.org/wiki/Bedlington</a> ; accessed 10 Aug 2015</li> <li>• Philippa Hoskin, 'Poor , Richard (d. 1237)', Oxford Dictionary of National Biography, Oxford University Press, 2004; online edn, Oct 2009 [<a href="http://www.oxforddnb.com/view/article/22525">http://www.oxforddnb.com/view/article/22525</a>, accessed 10 Aug 2015]</li> <li>•<a href="http://www.gatehouse-gazetteer.info/English%20sites/3960.html">http://www.gatehouse-gazetteer.info/English%20sites/3960.html</a> ; accessed 11 Aug 2015</li> </ul>
Bedwin	Wiltshire	51.379, -1.602	Modern name Great Bedwyn one visit Dec 1200 On the edge of Savernake forest. Great Bedwyn. The village was damaged by fire in 1201. West Bedwyn manor was given to John fitzGilbert in 1130, so would have been held by William Marshall during the time of KJ	<ul style="list-style-type: none"> <li>•Great Bedwyn', A History of the County of Wiltshire: Volume 16: Kinwardstone Hundred (1999), pp. 8-49. URL: <a href="http://www.british-history.ac.uk/report.aspx?compid=23037&amp;strquery=fire Date">http://www.british-history.ac.uk/report.aspx?compid=23037&amp;strquery=fire Date</a> accessed: 26 October 2013</li> <li>•<a href="https://en.wikipedia.org/wiki/Great_Bedwyn">https://en.wikipedia.org/wiki/Great_Bedwyn</a> ; accessed 10 Aug 2015</li> <li>•<a href="http://www.gatehouse-gazetteer.info/English%20sites/3631.html">http://www.gatehouse-gazetteer.info/English%20sites/3631.html</a> ; accessed 11 Aug 2015</li> </ul>
Beer Regis	Dorsetshire	50.7531, -2.2195	Modern name: Bere regis multiple visits Until 1650 was joined with the neighbouring parish of Winterborne Kingston and held by the king Important for nearby forest; charter for market in 1215 Appears to be same location as that given by the Magna Carta Project	<ul style="list-style-type: none"> <li>• Ashley Harry; The Dorset Village Book, Countryside Books 1985 p21</li> <li>• 'Winterborne Kingston', An Inventory of the Historical Monuments in Dorset, Volume 3: Central (1970), pp. 300-305. URL: <a href="http://www.british-history.ac.uk/report.aspx?compid=127884&amp;strquery=bere regis dorset Date">http://www.british-history.ac.uk/report.aspx?compid=127884&amp;strquery=bere regis dorset Date</a> accessed: 26 October 2013.</li> <li>•Dorset', Gazetteer of Markets and Fairs in England and Wales to 1516 (2005). URL: <a href="http://www.british-history.ac.uk/report.aspx?compid=40413&amp;strquery=bere regis Date">http://www.british-history.ac.uk/report.aspx?compid=40413&amp;strquery=bere regis Date</a> accessed: 26 October 2013</li> <li>•<a href="https://en.wikipedia.org/wiki/Bere_Regis">https://en.wikipedia.org/wiki/Bere_Regis</a> ; accesseds 10 Aug 2015</li> <li>•<a href="http://www.gatehouse-gazetteer.info/English%20sites/919.html">http://www.gatehouse-gazetteer.info/English%20sites/919.html</a> ; accessed 11 Aug 2015</li> <li>•N. C. Vincent, 'King John's Diary &amp; Itinerary', The Magna Carta Project</li> </ul>
Belford	Northumberland	55.598, -1.828	No name change One visit Feb 1201 parish links to Bamborough; strong links to Scotland; ? linked to Huntercombe family ( Walter de Huntercombe was lord of manor in 1272) Westhall farm may have been built on a crenalated motte and bailey?? Held from the King	<ul style="list-style-type: none"> <li>• <a href="http://en.wikipedia.org/wiki/Belford,_Northumberland#History">http://en.wikipedia.org/wiki/Belford,_Northumberland#History</a></li> <li>• <a href="http://en.wikipedia.org/wiki/Westhall,_Northumberland">http://en.wikipedia.org/wiki/Westhall,_Northumberland</a></li> <li>• Balby - Bamford', A Topographical Dictionary of England (1848), pp. 132-136. URL: <a href="http://www.british-history.ac.uk/report.aspx?compid=50775&amp;strquery=belford northumbria Date">http://www.british-history.ac.uk/report.aspx?compid=50775&amp;strquery=belford northumbria Date</a> accessed: 26 October 2013</li> <li>•<a href="http://www.gatehouse-gazetteer.info/English%20sites/2393.html">http://www.gatehouse-gazetteer.info/English%20sites/2393.html</a> ; accessed 11 Aug 2015</li> </ul>

PLACENAME	County/Dept	LAT & LONG	Information	References
<b>Bellencombe</b>		<b>49.7083, 1.2269</b>	Name unchanged One visit May 1202 Castle Bellencombe, held by William de Warren 5th Earl Surrey (John's half cousin) who inherited on 7 may 1202; part of <i>terra normannorum</i>	<ul style="list-style-type: none"> <li>•Dauzat A et RostaingC. Dictionnaire Etymologique des Noms de Lieux en France 1963 Librairie Guénégaud 1978 p70</li> <li>•https://en.wikipedia.org/wiki/Bellencombe ; accessed 17 July 2015</li> <li>•Powicke M. The Loss of Normandy 1960 Manchester University Press 2nd Ed 1999 p190, 347</li> </ul>
<b>Belvoir</b>	Lincolnshire	<b>52.8945, -0.78256</b>	No change in name but village and castle now in Leicestershire one visit Sept 1205 Castle in the vale of Belvoir held by William d'Aubigny granted from the King– served Richard and John consistently; joined objection to serving in Normandy in 1201 – had to surrender one of sons as hostage; but only joined the barons in 1215 but was one of the 25. Kinsman of Robert fitzWalter and Robert de Ros ( although RdeR still at court at 3 Oct 1213 when witnessed the Papal allegiance)	<ul style="list-style-type: none"> <li>• 'Bellasis - Bemerton', A Topographical Dictionary of England (1848), pp. 203-207. URL: <a href="http://www.british-history.ac.uk/report.aspx?compid=50791&amp;strquery=BELVOIR">http://www.british-history.ac.uk/report.aspx?compid=50791&amp;strquery=BELVOIR</a> Date accessed: 29 October 2013.</li> <li>•Ralph V. Turner, 'Aubigny, William d', third earl of Arundel (c.1174–1221)', Oxford Dictionary of National Biography, Oxford University Press, 2004 [<a href="http://www.oxforddnb.com/view/article/283">http://www.oxforddnb.com/view/article/283</a>, accessed 10 Aug 2015</li> <li>•Cheney CR &amp; Semple SH. Selected letters Innocent III Nelson and Sons 1953 p181</li> <li>•https://en.wikipedia.org/wiki/Belvoir_Castle ; accessed 10 Aug 2015</li> <li>•https://en.wikipedia.org/wiki/Belvoir,_Leicestershire ; accessed 10 Aug 2015</li> <li>•http://www.gatehouse-gazetteer.info/English%20sites/1759.html ; accessed 11 Aug 2015</li> </ul>
<b>Bercy</b>	Poitou	<b>47.063611,0.021667</b>	Modern name : Les Trois Moutiers one visit during campaign in Sept 1206 taken as destination as between previous and successive locations Lordship of Bernezay (Berneclaco) centres on Les Trois Moutier (monastery) at meeting point of three provinces - Anjou Tourraine and Poitou and in the valley of the River la Barouze it did not change name until 14th century <i>(Not Precious (Preciosum = 46 8400 0 4873) as some (see notes))</i>	<ul style="list-style-type: none"> <li>•https://fr.wikipedia.org/wiki/fr:Les%20Trois-Moutiers?uselang=en ; accessed 17 July 2015</li> <li>•http://wikimedia.qi.wiki.com/fr2en/Les_Trois-Moutiers ; accessed 17 July 2015</li> <li>• Beaunier D. Archives de la France monastique Paris 1910 Vol 10 p264</li> </ul>
<b>Berkeley</b>	Gloucestershire	<b>51.68797, -2.45707</b>	No name change multiple visits Held by Robert de Berkeley who was a justice at Eyre at Derby in 1208 but who was excommunicated along with the rest of the barons after Magna Carta, Granted safe conduct to speak to KJ (either July or Aug 1216) to ensure wife ( neice of William Marshall ) was provided for. (Stop over on road between Bristol and Gloucester) MISTAKE IN INDEX: TDH SAYS 28 OCT 1202 but itinerary correct	<ul style="list-style-type: none"> <li>•J. A. Hamilton, 'Berkeley, Sir Robert de (d. 1220)', rev. Nigel Saul, Oxford Dictionary of National Biography, Oxford University Press, 2004 [<a href="http://www.oxforddnb.com/view/article/2221">http://www.oxforddnb.com/view/article/2221</a>, accessed 10 Aug 2015]</li> <li>•https://en.wikipedia.org/wiki/Berkeley_Castle ; accessed 10 Aug 2015</li> <li>•http://www.gatehouse-gazetteer.info/English%20sites/1186.html ; accessed 11 Aug 2015</li> </ul>
<b>Berkhamstead</b>	Hertfordshire	<b>51.76, -0.56</b>	Modern name: Berkhamsted one visit April 1216 Part of Berengaria's dowry and threatened with interdict in 1209. Instead granted by John to Queen Isabella in 1204 ( or was this something to do with the death of Eleanor and the sharing of her dower?) but held by Geoffrey fitzPeter from 1202 and then transferred to her in 1215. Isabella was resident here in 1216 but in Dec it was besieged and surrendered to Louis KJ is skirting north London from Enfield to Windsor and or visiting the Queen??	<ul style="list-style-type: none"> <li>•Berkhamstead St Peter: Introduction, honour, manor and castle', A History of the County of Hertford: volume 2 (1908), pp. 162-171. URL: <a href="http://www.british-history.ac.uk/report.aspx?compid=43265&amp;strquery=berkhamstead">http://www.british-history.ac.uk/report.aspx?compid=43265&amp;strquery=berkhamstead</a> Date accessed: 29 October 2013</li> <li>•https://en.wikipedia.org/wiki/Berkhamsted ; accessed 10 Aug 2015</li> <li>•http://www.gatehouse-gazetteer.info/English%20sites/1532.html ; accessed 11 Aug 2015</li> <li>•Turner RV, Men Raised from the Dust.University of Pennsylvania Press 1988 pp35-70</li> </ul>
<b>Berio</b>	Deux Sevres	<b>46.361667,-0.298889</b>	Modern name La Creche ( Breloux-la-Creche) two visits July & Aug 1214 attribution appears to be similar to that cited by Magna Carta Project	<ul style="list-style-type: none"> <li>•Dauzat A et RostaingC. Dictionnaire Etymologique des Noms de Lieux en France 1963 Librairie Guénégaud 1978 p73</li> <li>•https://fr.wikipedia.org/wiki/La_Cr%C3%A8che ; accessed 17 July 2015</li> <li>•N. C. Vincent, 'King John's Diary &amp; Itinerary', The Magna Carta Project</li> </ul>
<b>Bernewell</b>	Cambridgeshire	<b>52.26959, 0.32541</b>	Modern name: Burwell one visit March 1201 " In 1144 King Stephen, confronted by the rebellion of Geoffrey de Mandeville, earl of Essex, began to construct at Burwell one of the chain of forts intended to confine Geoffrey's depredations wrought from Ramsey abbey (Hunts.). That August Geoffrey, coming to besiege the 'newly built' castle at Burwell, was mortally wounded by an archer while reconnoitring it unhelmeted. The castle was thereupon left unfinished"  (NOT BARNWELL PRIORY as this would have made a detour north and no mention of visit in eponymous chronicle)	<ul style="list-style-type: none"> <li>•A History of the County of Cambridge and the Isle of Ely: Volume 10: Cheveley, Flendish, Staine and Staploe Hundreds (north-eastern Cambridgeshire)(2002), pp. 334-341. URL: <a href="http://www.british-history.ac.uk/report.aspx?compid=18903&amp;strquery=burwell">http://www.british-history.ac.uk/report.aspx?compid=18903&amp;strquery=burwell</a> Date accessed: 24 January 2014'</li> <li>•Houses of Augustinian canons: Priory of Barnwell', A History of the County of Cambridge and the Isle of Ely: Volume 2 (1948), pp. 234-249. URL: <a href="http://www.british-history.ac.uk/report.aspx?compid=40001&amp;strquery=barnwell">http://www.british-history.ac.uk/report.aspx?compid=40001&amp;strquery=barnwell</a> priory Date accessed: 29 October 2013. (although reference is in error of the year ie says 1203)</li> <li>•https://en.wikipedia.org/wiki/Burwell,_Cambridgeshire ; accessed 11 Aug 2015</li> <li>•http://www.gatehouse-gazetteer.info/English%20sites/134.html ; accessed 11 Aug 2015</li> </ul>
<b>Berwick upon Tweed</b>	Northumberland	<b>55.771, -2.007</b>	No name change Two visits : Aug 1209: Jan 1216 "Sold to William I Scotland by KR to raise funds for Crusade as part of the vassalage of Scotland for 10,000marks. KJ burnt the town after "unsuccessful invasion of Scotland" "In 1216, it suffered greatly from the army of John, who, to punish the barons of Northumberland, for having done homage to Alexander, King of Scotland, burnt the towns of Roxburgh, Mitford, and Morpeth, and laid waste nearly the whole county of Northumberland."	<ul style="list-style-type: none"> <li>•Berwick-upon-Tweed - Braidwood', A Topographical Dictionary of Scotland (1846), pp. 124-151. URL: <a href="http://www.british-history.ac.uk/report.aspx?compid=43423&amp;strquery=berwick">http://www.british-history.ac.uk/report.aspx?compid=43423&amp;strquery=berwick</a> upon tweed Date accessed: 29 October 2013</li> <li>•https://en.wikipedia.org/wiki/Berwick-upon-Tweed ; accessed 11 Aug 2015</li> <li>•http://www.gatehouse-gazetteer.info/English%20sites/3958.html ; accessed 11 Aug 2015</li> </ul>

PLACENAME	County/Dept	LAT & LONG	Information	References
<b>Beverley</b>	Yorkshire	<b>53.845, -0.427</b>	No name change Two visits: Jan 1201 and Jan 1213 Anglo saxon collegiate church Beverley "Minister" - fire 1188; central tower collapsed circa 1213 and rebuilding started again 1220; KJ confirmed the Provost's right to hear cases within his fee. 1201 – Simon of Wells, also clerk of the chamber in 1201, before becoming Bishop of Chichester 1204; died 1207 1213 – probably Morgan (KJ half brother) before nominated to Durham Mar-May 13	<ul style="list-style-type: none"> <li>•<a href="http://www.princeton.edu/~achaney/tmve/wiki100k/docs/Beverley_Minster.html">http://www.princeton.edu/~achaney/tmve/wiki100k/docs/Beverley_Minster.html</a> ; accessed 11 Aug 2015</li> <li>•Henry Mayr-Harting, 'Wells, Simon of (d. 1207)', Oxford Dictionary of National Biography, Oxford University Press, 2004 [<a href="http://www.oxforddnb.com/view/article/25571">http://www.oxforddnb.com/view/article/25571</a>, accessed 11 Aug 2015]</li> <li>•<a href="http://en.wikipedia.org/wiki/Morgan_%28Bishop%29">http://en.wikipedia.org/wiki/Morgan_%28Bishop%29</a> ; accessed 29 Oct 2013</li> <li>•<a href="https://en.wikipedia.org/wiki/Beverley">https://en.wikipedia.org/wiki/Beverley</a> ; accessed 11 Aug 2015</li> <li>•<a href="http://www.gatehouse-gazetteer.info/English%20sites/4299.html">http://www.gatehouse-gazetteer.info/English%20sites/4299.html</a> ; accessed 11 Aug 2015</li> </ul>
<b>Bexley</b>	Kent	<b>51.441, 0.149</b>	No name change Three visits see below The pilgrimage route from London to Canterbury is supposed to have started at Southwick Cathedral (see ref) at the southern end of London bridge and near to Lambeth Palace? Bexleyheath is alongside Watling Street (Current A207). Bexley woods lie between Bexley and the heath. 21/7/05 was held by the Archbishop of Canterbury but Hubert Walter died 13 July 1205 after a long illness ( 4 days dying), so held by John at time of visit 2/1/07 no appointment 3/6/09 Interdict	<ul style="list-style-type: none"> <li>• <a href="http://www.nationaltrail.co.uk/northdowns/text.asp?Pageid=77">http://www.nationaltrail.co.uk/northdowns/text.asp?Pageid=77</a> ; accessed 29 Oct 2013</li> <li>•Parishes: Bexley', The History and Topographical Survey of the County of Kent: Volume 2 (1797), pp. 162-183. URL: <a href="http://www.british-history.ac.uk/report.aspx?compid=62809&amp;strquery=bexley">http://www.british-history.ac.uk/report.aspx?compid=62809&amp;strquery=bexley</a> Date accessed: 29 October 2013.</li> <li>•<a href="https://en.wikipedia.org/wiki/Bexley">https://en.wikipedia.org/wiki/Bexley</a> ; accessed 11 Aug 2015</li> </ul>
<b>Bindon</b>	Dorset	<b>50.682, -2.22</b>	No name change (nearest modern settlement at Wool) Bindon Abbey Cistercian ( now in ruins) record of royal gifts for rebuilding from KJ "On 27 July, 1213, while staying at the abbey, John issued letters allowing the monks thirty cart-loads of lead for the purpose of roofing their monastery, together with fifty oak logs" !! Note: " During the year 1215 the king's treasure was dispersed about in the custody of various monasteries, preference apparently being shown for those of the Cistercians and Premonstratensians; an order issued on 24 June of that year directed that it should be delivered up to the king, and an entry under date of 3 July in the patent rolls records that on the feast of St. Peter and St. Paul (29 June) John, while at Marlborough,( was at Winchester!) received at the hands of Robert the precentor a staff (baculum) set with nineteen sapphires, and another set with ten, which had been deposited in Bindon Abbey"	<ul style="list-style-type: none"> <li>•House of Cistercian monks: The abbey of Bindon', A History of the County of Dorset: Volume 2 (1908), pp. 82-86. URL: <a href="http://www.british-history.ac.uk/report.aspx?compid=40145&amp;strquery=bindon">http://www.british-history.ac.uk/report.aspx?compid=40145&amp;strquery=bindon</a> Date accessed: 29 October 2013</li> <li>•<a href="https://en.wikipedia.org/wiki/Bexley">https://en.wikipedia.org/wiki/Bexley</a> ; accessed 11 Aug 2015</li> <li>•<a href="https://en.wikipedia.org/wiki/Wool,_Dorset">https://en.wikipedia.org/wiki/Wool,_Dorset</a> ; accessed 11 Aug 2015</li> </ul>
<b>Bishops Clere</b>	Hampshire	<b>51.326667, -1.361389</b>	Modern name : Highclere castle Multiple visit Sept 1204 to May 1205 and Aug 1213 held by Bishop of Winchester Godfrey de Luci died on 11/12 Sept 04 and succeeded by Richard Poore ( election quashed) From 25 Sept 05 held by Peter des Roches	<ul style="list-style-type: none"> <li>• <a href="http://www.gatehouse-gazetteer.info/English%20sites/3978.html">http://www.gatehouse-gazetteer.info/English%20sites/3978.html</a></li> <li>•Parishes: Highclere', A History of the County of Hampshire: Volume 4 (1911), pp. 285-286. URL: <a href="http://www.british-history.ac.uk/report.aspx?compid=56809&amp;strquery=bishops%20clere">http://www.british-history.ac.uk/report.aspx?compid=56809&amp;strquery=bishops clere</a> Date accessed: 29 October 2013.</li> <li>•<a href="http://www.highclerecastle.co.uk/">http://www.highclerecastle.co.uk/</a> ; accessed 11 Aug 2015</li> <li>•<a href="https://en.wikipedia.org/wiki/Highclere_Castle">https://en.wikipedia.org/wiki/Highclere_Castle</a> ; accessed 11 Aug 2015</li> <li>•<a href="http://www.gatehouse-gazetteer.info/English%20sites/3978.html">http://www.gatehouse-gazetteer.info/English%20sites/3978.html</a> ; accessed 11 Aug 2015</li> </ul>
<b>Bishops Stoke</b>	Hampshire	<b>50.9679, -1.3278</b>	Modern name: Bishopstoke Three visits : June 1205; May 1206 & June 1213 Held by Bishop of Winchester (from 25 Sept 05 was Peter des Roches) Sept 04 Richard Poore ( election quashed) see Northallerton for history First two visits while awaiting to cross Channel - was this also the case but aborted in June 1213??	<ul style="list-style-type: none"> <li>•<a href="https://en.wikipedia.org/wiki/Bishopstoke">https://en.wikipedia.org/wiki/Bishopstoke</a> ; accessed 11 Aug 2015</li> <li>•Parishes: Bishopstoke', in A History of the County of Hampshire: Volume 3, ed. William Page (London, 1908), pp. 308-310 <a href="http://www.british-history.ac.uk/vch/hants/vol3/pp308-310">http://www.british-history.ac.uk/vch/hants/vol3/pp308-310</a> [accessed 6 August 2015].</li> </ul>
<b>Bishops Sutton</b>	Hampshire	<b>51.083281, -1.135328</b>	No name change Multiple visits during 1205; also April 1208, May and Dec 1212 On the Pilgrim's way bwt Winchester and Canterbury Held by Bishop of Winchester - Richard Poore then Peter des Roches from 25 Sept 05 (see Northallerton for details of Bishops)	<ul style="list-style-type: none"> <li>•Parishes: Bishop's Sutton', A History of the County of Hampshire: Volume 3 (1908), pp. 41-45. URL: <a href="http://www.british-history.ac.uk/report.aspx?compid=41924&amp;strquery=bishop%20sutton">http://www.british-history.ac.uk/report.aspx?compid=41924&amp;strquery=bishop sutton</a> Date accessed: 29 October 2013</li> <li>•<a href="https://en.wikipedia.org/wiki/Bishops_Sutton">https://en.wikipedia.org/wiki/Bishops_Sutton</a> ; accessed 11 Aug 2015</li> <li>•<a href="http://www.gatehouse-gazetteer.info/English%20sites/3963.html">http://www.gatehouse-gazetteer.info/English%20sites/3963.html</a> ; accessed 11 Aug 2015</li> </ul>
<b>Bishops Waltham</b>	Hampshire	<b>50.9536, -1.2118</b>	No name change multiple visits Held by Bishops of Winchester - Godfrey de Luci; Richard Poore; Peter des Roches 9see Northallerton for history of bishops)	<ul style="list-style-type: none"> <li>•The parish of Bishop's Waltham', A History of the County of Hampshire: Volume 3 (1908), pp. 276-282. URL: <a href="http://www.british-history.ac.uk/report.aspx?compid=41968&amp;strquery=bishops%20waltham">http://www.british-history.ac.uk/report.aspx?compid=41968&amp;strquery=bishops waltham manor</a> Date accessed: 29 October 2013</li> <li>•<a href="https://en.wikipedia.org/wiki/Bishop%27s_Waltham">https://en.wikipedia.org/wiki/Bishop%27s_Waltham</a> ; accessed 11 Aug 2015</li> <li>•<a href="http://www.gatehouse-gazetteer.info/English%20sites/1265.html">http://www.gatehouse-gazetteer.info/English%20sites/1265.html</a> ; accessed 11 Aug 2015</li> </ul>
<b>Blackmore</b>	Dorsetshire	<b>50.8956, -2.4238</b>	Vale of Blackmore - taken as Holwell in centre of vale. Visits: Sept 1207, Sept 1208; Sept 1209 The vale was on the edge of the Royal forest - ?hunting in view of repeated September visits "Braydon, Chippenham and Melksham, and Selwood Forests developed from the great belt of woodland known to the Saxons in the 9th century as 'Sealwudu', which stretched from the Thames valley to the Vale of Blackmore."	<ul style="list-style-type: none"> <li>•Royal forests', A History of the County of Wiltshire: Volume 4 (1959), pp. 391-433. URL: <a href="http://www.british-history.ac.uk/report.aspx?compid=102825&amp;strquery=black">http://www.british-history.ac.uk/report.aspx?compid=102825&amp;strquery=black</a> Date accessed: 29 October 2013</li> <li>•<a href="https://en.wikipedia.org/wiki/Blackmore_Vale">https://en.wikipedia.org/wiki/Blackmore_Vale</a> ; accessed 11 Aug 2015</li> <li>•<a href="https://en.wikipedia.org/wiki/Holwell,_Dorset">https://en.wikipedia.org/wiki/Holwell,_Dorset</a> ; accessed 11 Aug 2015</li> </ul>

PLACENAME	County/Dept	LAT & LONG	Information	References
Blaison deca la Loire	Maine et Loire	47.4006, -0.37	Modern name Blaison-Gohier one visit June 1214 Foulques Nerra built a new church and castle here 1020; held by Margaret de Blaison (1190-1252) attribution appears to be similar to that cited by Magna Carta Project	<ul style="list-style-type: none"> <li>•Dauzat A et Rostaing C. Dictionnaire Etymologique des Noms de Lieux en France 1963 Librairie Guénégaud 1978 p87</li> <li>•https://fr.wikipedia.org/wiki/Blaison-Gohier ;accessed 17 July 2015</li> <li>•http://www.geni.com/people/Marguerite-de-Blaison/600000003827703166 ; accessed 17 July 2015</li> </ul>
Blandford	Dorset	50.8615, -2.1627	Modern name Blandford forum one visit 17 June 1216 (My thanks to Phil Tate and Michael Andrews (local historians members of the Historychristchurch.org) for helping sort out the ownership of this manor on this date - Ranulph de Meschines 4th Earl of Chester and part in dower by Loretta de Broose ( widowed Countess of Leicester)	<ul style="list-style-type: none"> <li>•http://www.historychristchurch.org/the-de-redvers-family-and-the-fitzgerald-inheritance/</li> <li>• personal communication from above</li> <li>•https://en.wikipedia.org/wiki/Blandford_Forum ; accessed 11 Aug 2015</li> <li>•Blandford Forum', in An Inventory of the Historical Monuments in Dorset, Volume 3, Central (London, 1970), pp. 16-40 https://www.british-history.ac.uk/rchme/dorset/vol3/pp16-40 [accessed 11 August 2015].</li> </ul>
Blatherwycke	Northamptonshire	52.5486, -0.5636	Name unchanged One visit 27 Aug 1209 Linked to the manor of Laxton situated in Rockingham Forest	<ul style="list-style-type: none"> <li>•http://en.wikipedia.org/wiki/Blatherwycke ; accessed 16 Oct 1213</li> <li>•https://en.wikipedia.org/wiki/Laxton,_Northamptonshire ; accessed 11 Aug 2015</li> <li>•'Blatherwycke', in An Inventory of the Historical Monuments in the County of Northamptonshire, Volume 1, Archaeological Sites in North-East Northamptonshire (London, 1975), pp. 19-20 http://www.british-history.ac.uk/rchme/northants/vol1/pp19-20 [accessed 11 August 2015].</li> </ul>
Blisworth	Northamptonshire	52.175, -0.937	Name unchanged Two visits July 1212; Feb 1215 1199 Manor granted by KJ to William de Ferrers, Earl of Derby Appears to be same location as that given by the Magna Carta Project	<ul style="list-style-type: none"> <li>•Parishes: Blisworth', A History of the County of Northampton: Volume 4 (1937), pp. 224-228. URL: http://www.british-history.ac.uk/report.aspx?compid=66354&amp;strquery=blisworth Date accessed: 30 October 2013.</li> <li>•https://en.wikipedia.org/wiki/Blisworth ; accessed 11 Aug 2015</li> <li>•N. C. Vincent, 'King John's Diary &amp; Itinerary', The Magna Carta Project</li> </ul>
Bois	Gironde		?Bois de Bourdeaux - was this a hunting trip in the woods? OR Saint-Hilarie-du Bois, 40.2 miles to the north near Jonzac. One visit July 1200 DEEMED NOT FOUND	
Bois	Orne	48.7236, -0.7914	Modern name: Saint Jean des Bois taken as destination as between previous and successive locations which is on direct route between Mortain and Falaise visited once in Sept 1203	<ul style="list-style-type: none"> <li>•Dauzat A et RostaingC. Dictionnaire Etymologique des Noms de Lieux en France 1963 Librairie Guénégaud 1978 p605</li> <li>•https://fr.wikipedia.org/wiki/Saint-Jean-des-Bois ; accessed 17 July 2015</li> </ul>
Bolsover	Derbyshire	53.2304, -1.2875	No name change Two visits Mar 1200; Mar 1201 Given by KR to John on his marriage to Isabella of Gloucester as part of her inheritance but still held by KJ at the time of his visits: <i>"Two years after John's accession, Geoffrey Luttrell was appointed one of the over seers of the expenditure of 30l. for inclosing Bolsover park for the King. In 1204, the government of this castle was given to William Briwere. Bryan de Lisle was appointed governor in 1207, Nicholas de Chevet in 1208.etc etc"</i>	<ul style="list-style-type: none"> <li>•Parishes: Barlborough - Bolsover', Magna Britannia: volume 5: Derbyshire (1817), pp. 43-56. URL: http://www.british-history.ac.uk/report.aspx?compid=50722&amp;strquery=bolsover Date accessed: 30 October 2013.</li> <li>•https://en.wikipedia.org/wiki/Bolsover ; accessed 11 Aug 2015</li> <li>•http://www.gatehouse-gazetteer.info/English%20sites/774.html ; accessed 11 Aug 2015</li> <li>•Turner RV, Men Raised from the Dust.University of Pennsylvania Press 1988 pp71-90</li> </ul>
Bonmoulins	Orne	48.6511,0.5367	Modern spelling Bonsmoulins one visit Sept 1201 where his father Henry II built a new castle	<ul style="list-style-type: none"> <li>•Dauzat A et RostaingC. Dictionnaire Etymologique des Noms de Lieux en France 1963 Librairie Guénégaud 1978 p</li> <li>•https://fr.wikipedia.org/wiki/Bonsmoulins ; accessed 17 July 2015</li> <li>•Powicke M. The Loss of Normandy 1960 Manchester University Press 2nd Ed 1999 p186</li> </ul>
Bonneville sur Touque	Calvados	49.3389, 0.1206	Name unchanged frequent visits important castle and part of Berengaria's dowry	<ul style="list-style-type: none"> <li>•Dauzat A et RostaingC. Dictionnaire Etymologique des Noms de Lieux en France 1963 Librairie Guénégaud 1978 p95</li> <li>•https://fr.wikipedia.org/wiki/Bonneville-sur-Touques ; accessed 17 July 2015</li> <li>•Powicke M. The Loss of Normandy 1960 Manchester University Press 2nd Ed 1999 pp 71,274</li> </ul>
Bonport	Eure	49.306089,1.1345	Name unchanged frequent visits Abbey of Bonport: Cistercian foundation situated a little to the west of Pont de l'Arche	<ul style="list-style-type: none"> <li>•Dauzat A et RostaingC. Dictionnaire Etymologique des Noms de Lieux en France 1963 Librairie Guénégaud 1978 p</li> <li>•https://fr.wikipedia.org/wiki/Abbaye_Notre-Dame_de_Bonport ; accessed 17 July 2015</li> <li>•Powicke M. The Loss of Normandy 1960 Manchester University Press 2nd Ed 1999 p 149</li> </ul>

PLACENAME	County/Dept	LAT & LONG	Information	References
Boston	Lincolnshire	52.9746, -0.0214	No name change One visit Oct 1216 alternatively known as St Botolph, part of Skirbeck, in the manor of Drayton. Important trading port with Baltic region; staple port <i>"Of this Ralph de Beaufoe, see in Swanton-Morley. Hermer de Draiton was lord of this town in the 9th of Richard I. and presented then his son, Peter, to this church.</i> <i>The Draytons probably descended from Odarus abovementioned; from the Draitons it came to the Bellomonts. William de Bellomont was living in the 4th of King John, and witness to the foundation deed of Mountjoy priory, in that reign, and was father of William, by Alice his wife, daughter and coheir (as I take it) of William de Draiton, which Alice married first, Gervase de Bradfield, who was lord in the 14th of Henry III."</i>  JC Holt , Northerners (page 14/15) "Those negotiating on behalf of the Boreales, in a settlement with the Australes at Oxford in 1274, included a William of Sleaford and a William of Boston" ? son of William de Bellomont  KJ was travelling along the coast from Grimsby to Lyn	<ul style="list-style-type: none"> <li>• <a href="http://en.wikipedia.org/wiki/Boston,_Lincolnshire#Early_history">http://en.wikipedia.org/wiki/Boston,_Lincolnshire#Early_history</a>; accessed 17 Oct 2013</li> <li>• Taverham Hundred: Drayton', An Essay towards a Topographical History of the County of Norfolk: volume 10 (1809), pp. 409-413. URL: <a href="http://www.british-history.ac.uk/report.aspx?compid=78704&amp;strquery=drayton+manor+lincolnshire">http://www.british-history.ac.uk/report.aspx?compid=78704&amp;strquery=drayton+manor+lincolnshire</a> Date accessed: 30 October 2013</li> <li>• Holt JC The Northerners Clarendon Press 1992 p14,15</li> <li>• <a href="http://www.gatehouse-gazetteer.info/English%20sites/1796.html">http://www.gatehouse-gazetteer.info/English%20sites/1796.html</a>; accessed 11 Aug 2015</li> </ul>
Bosworth	Derbyshire	52.6239, -1.4017	Modern name: Market Bosworth One visit 23 Nov 1212 Two alternatives – Husbands Bosworth & Market Bosworth – later selected to conserve distance and of comparative contemporary importance "awarded by William the Conqueror to the Count of Meulan from Normandy, Robert de Beaumont, 1st Earl of Leicester. Subsequently the village passed by marriage dowry to the English branch of the French House of Harcourt." held by the Harcourt family – Robert de Harcourt died 1205; succeeded by son William supporter of KJ	<ul style="list-style-type: none"> <li>• <a href="http://en.wikipedia.org/wiki/Market_Bosworth">http://en.wikipedia.org/wiki/Market_Bosworth</a>; accessed 11 Aug 2015</li> <li>• David Crouch, 'Harcourt family (per. c.1050–1330)', Oxford Dictionary of National Biography, Oxford University Press, 2004; online edn, Jan 2008 [<a href="http://www.oxforddnb.com/view/article/54506">http://www.oxforddnb.com/view/article/54506</a>, accessed 11 Aug 2015]</li> <li>• Boston - Botwell', in A Topographical Dictionary of England, ed. Samuel Lewis (London, 1848), pp. 309-314 <a href="http://www.british-history.ac.uk/topographical-dict/england/pp309-314">http://www.british-history.ac.uk/topographical-dict/england/pp309-314</a> [accessed 6 August 2015].</li> <li>• <a href="http://www.gatehouse-gazetteer.info/English%20sites/4801.html">http://www.gatehouse-gazetteer.info/English%20sites/4801.html</a>; accessed 11 Aug 2015</li> </ul>
Bordeaux	Gironde	44.84, -0.58	Modern name : Bordeaux Still extant and well known visited once July 1200	<ul style="list-style-type: none"> <li>• Dauzat A et RostaingC. Dictionnaire Etymologique des Noms de Lieux en France 1963 Librairie Guénégaud 1978 p98</li> <li>• <a href="https://fr.wikipedia.org/wiki/Bordeaux">https://fr.wikipedia.org/wiki/Bordeaux</a>; accessed 17 July 2015</li> </ul>
Bourg Achard	Eure	49.3561, 0.8183	Modern name: Bourg-Achard one visit Oct 1202 at the crossroad of the Rouen-Caen / Yvetot-Alencon routes ; Augustinian priory founded in 1136 Normandy exchequer entry for 1203 (Passey 1861 p343)	<ul style="list-style-type: none"> <li>• <a href="https://fr.wikipedia.org/wiki/Bourg-Achard">https://fr.wikipedia.org/wiki/Bourg-Achard</a>; accessed 17 July 2015</li> <li>• Passy L Sur le Cartulaire de Prieuré de Bourg-Achard Bibliothèque de l'école des chartes 1861 Vol 22 pp. 342-367 accessed 17 July 2015 @<a href="http://www.persee.fr/web/revues/home/prescript/article/bec_0373-6237_1861_num_22_1_445764">http://www.persee.fr/web/revues/home/prescript/article/bec_0373-6237_1861_num_22_1_445764</a></li> </ul>
Bourg sur Mer	Gironde	45.0408, -0.5561	Modern name: Bourg sur Gironde <i>de Burgo 1169</i> visited June and July 1206 during campaign; TDH repeats the name on 15 entry dates of the itinerary although 29 & 30 June could either be a misread for 29 & 30 July given subsequent route or an advance sortie. Castle in ancient fortified city although Louis Moreri also makes reference to nearby Abbey of St Vincent (Augustinian). Approaching from the north, it holds the key to Bordeaux. However Warren and subsequently Turner both claim this to be Montauban which they say fell on 1st Aug. This comes from Wendover who names it <i>Monte-Albani</i> . The Patent Rolls (5 Aug) are unequivocal: <i>apud Burj sup Mare</i> Montauban was founded as a bastide in 1144 and held by the Count of Toulouse Raymond VI ( 1156-1222) and KJ's brother-in-law. The Duchy of Aquitaine claimed suzerainty over the county (Warren p21) The Count had been an ally of Richard ( Powicke p111,118) and continued that allegiance to KJ ( Powicke p140) who financially supported him during his exile during the Albigensian Crusade. There would have been no reason to besiege Montauban given its ally status, although a letter from John to the people of Agen suggests that he considered the Count to be hostile (22 Jan 1203) but this might be another example of the suspicion he held at this time which " the fidelity of none, from the earl of Chester downwards, was untouched" Destination therefore taken to be as per Hardy	<ul style="list-style-type: none"> <li>• Dauzat A et RostaingC. Dictionnaire Etymologique des Noms de Lieux en France 1963 Librairie Guénégaud 1978 p96</li> <li>• Moreri L Supplement au Grand Dictionnaire Historique Lausanne 1732 Vol1 p6 : accessed on 17 July 2015 @ <a href="https://play.google.com/books/reader?id=2STkzSQPTbgC&amp;printsec=frontcover&amp;output=reader&amp;hl=en_GB&amp;pg=GBS.PP7">https://play.google.com/books/reader?id=2STkzSQPTbgC&amp;printsec=frontcover&amp;output=reader&amp;hl=en_GB&amp;pg=GBS.PP7</a></li> <li>• <a href="https://en.wikipedia.org/wiki/Bourg,_Gironde">https://en.wikipedia.org/wiki/Bourg,_Gironde</a>; accessed 17 July 2015</li> <li>• <a href="https://fr.wikipedia.org/wiki/Liste_d%27abbayes_augustiniennes_de_France">https://fr.wikipedia.org/wiki/Liste_d%27abbayes_augustiniennes_de_France</a>: accessed 17 July 2015</li> <li>• Warren WL King John 1961 Methuen 1978 p 21,117 304</li> <li>• Turner RV King John England's Evil King? 1994 Tempus 2005 p97</li> <li>• Rogerii de Wendover Chronica: sive Flores historiarum</li> <li>• Hardy TD Rotuli Litterarum Patentium in Turri Londinensi asservati 1835 Vol 1 p66b</li> <li>• Powicke M. The Loss of Normandy 1960 Manchester University Press 2nd Ed 1999 p 140 n69, p158,159 n194</li> </ul>
Bourg-le-Roi	Sarthe ( Maine)	48.3461, 0.1319	Name unchanged visited once Sept 1999 Henry II created a fortified village and tower as a vantage point over the Le Mans/Alencon road .	<ul style="list-style-type: none"> <li>• <a href="https://fr.wikipedia.org/wiki/Bourg-le-Roi">https://fr.wikipedia.org/wiki/Bourg-le-Roi</a>; accessed 17 July 2015</li> <li>• <a href="http://www.france-voyage.com/cities-towns/bourg-le-roi-28921.htm">http://www.france-voyage.com/cities-towns/bourg-le-roi-28921.htm</a>; accessed 17 July 2015</li> </ul>
Bourgueil	Indre et Loire	47.2831,0.1692	Name unchanged one visit Dec 1202 site of a Benedictine Abbey	<ul style="list-style-type: none"> <li>• Michelin The Green Guide Chateaux of the Loire 1986 p59</li> <li>• <a href="https://en.wikipedia.org/wiki/Bourgueil_Abbey">https://en.wikipedia.org/wiki/Bourgueil_Abbey</a>; accessed 17 July 2015</li> <li>• <a href="http://www.encyclopedia.com/article-1G2-3407701644/bourgueil-en-valle-abbey.html">http://www.encyclopedia.com/article-1G2-3407701644/bourgueil-en-valle-abbey.html</a>; accessed 17 July 2015</li> </ul>



PLACENAME	County/Dept	LAT & LONG	Information	References
<b>Bourne</b>	Lincolnshire	<b>52.7684, -0.3775</b>	No name change one visit 9 Jan 1201 1138 Augustinian priory founded by de Baldwin de Clare (fitz Gilbert) at Bourne	<ul style="list-style-type: none"> <li>•House of Austin canons (Arrouasian reform): The abbey of Bourne', A History of the County of Lincoln: Volume 2 (1906), pp. 177-178. URL: <a href="http://www.british-history.ac.uk/report.aspx?compid=38027&amp;strquery=bourne">http://www.british-history.ac.uk/report.aspx?compid=38027&amp;strquery=bourne</a> Date accessed: 30 October 2013</li> <li>•Richard Mortimer, 'Clare, Baldwin de (fl. 1130–1154)', Oxford Dictionary of National Biography, Oxford University Press, 2004 [<a href="http://www.oxforddnb.com/view/article/1162">http://www.oxforddnb.com/view/article/1162</a>, accessed 11 Aug 2015]</li> <li>•<a href="https://en.wikipedia.org/wiki/Bourne_Abbey">https://en.wikipedia.org/wiki/Bourne_Abbey</a>; accessed 11 Aug 2015</li> <li>•<a href="https://en.wikipedia.org/wiki/Bourne,_Lincolnshire">https://en.wikipedia.org/wiki/Bourne,_Lincolnshire</a>; accessed 11 Aug 2015</li> <li>•<a href="http://www.gatehouse-gazetteer.info/English%20sites/1797.html">http://www.gatehouse-gazetteer.info/English%20sites/1797.html</a>; accessed 11 Aug 2015</li> </ul>
<b>Boutteville</b>	Charente	<b>45.6003,-0.135</b>	Modern name: Boutteville one visit July 14 during campaign Benedictine Priory founded in 10th century but also castle now impressive ruins dating from 1028 held by the Count of Angouleme and then the Seigneur of Lusignan before being ceded to the french king in 1307 attribution appears to be similar to that cited by Magna Carta Project	<ul style="list-style-type: none"> <li>•Dauzat A et RostaingC. Dictionnaire Etymologique des Noms de Lieux en France 1963 Librairie Guénégaud 1978 p107</li> <li>•<a href="https://fr.wikipedia.org/wiki/Boutteville">https://fr.wikipedia.org/wiki/Boutteville</a>; accessed 17 July 2015</li> <li>•Michelin Green Guide Poitou Charente Vendée 2006 p 158</li> <li>•<a href="http://www.tourisme-grande-champagne.com/Boutteville,332.html">http://www.tourisme-grande-champagne.com/Boutteville,332.html</a>; accessed 17 July 2015</li> </ul>
<b>Bowes</b>	Yorkshire	<b>54.516, -2.009</b>	No name change Feb 1206; June 1212 Bowes castle - part of the honour of Richmond – custodian Robert de Vipont from 1203/4; close to Barnard castle on the A66 Eleanor of Brittany stayed here	<ul style="list-style-type: none"> <li>•Parishes: Bowes', A History of the County of York North Riding: Volume 1 (1914), pp. 42-49. URL: <a href="http://www.british-history.ac.uk/report.aspx?compid=64715&amp;strquery=bowes">http://www.british-history.ac.uk/report.aspx?compid=64715&amp;strquery=bowes</a> Date accessed: 30 October 2013</li> <li>•<a href="https://en.wikipedia.org/wiki/Bowes">https://en.wikipedia.org/wiki/Bowes</a>; accessed 11 Aug 2015</li> <li>•<a href="https://en.wikipedia.org/wiki/Bowes_Castle">https://en.wikipedia.org/wiki/Bowes_Castle</a>; accessed 11 Aug 2015</li> <li>•<a href="http://www.gatehouse-gazetteer.info/English%20sites/983.html">http://www.gatehouse-gazetteer.info/English%20sites/983.html</a>; accessed 11 Aug 2015</li> </ul>
<b>Brackley</b>	Northamptonshire	<b>52.032,-1.147</b>	No name change One visit May 1205 A new town laid out in 1173 Robert 4th Earl Leicester died 20-21 Oct 1204 and earldom was divided bwt his two sisters and " the younger, Margaret, carried half the old earldom, focused on Brackley, Northamptonshire, to her husband, Saer de Quincy". At the time of the visit, Saer was one of John's supporters. However, in 1215 he "joined the confederate barons at Stamford, and marched with them to Brackley, whence they sent a remonstrance setting forth their grievances to the king, who was then at Oxford."	<ul style="list-style-type: none"> <li>•Boxworth - Brackley', A Topographical Dictionary of England (1848) pp. 323-326. URL: <a href="http://www.british-history.ac.uk/report.aspx?compid=50818&amp;strquery=BRACKLEY">http://www.british-history.ac.uk/report.aspx?compid=50818&amp;strquery=BRACKLEY</a>. Accessed: 11 October 2013</li> <li>•<a href="https://en.wikipedia.org/wiki/Brackley">https://en.wikipedia.org/wiki/Brackley</a>; accessed 11 Aug 2015</li> <li>•<a href="http://www.gatehouse-gazetteer.info/English%20sites/2205.html">http://www.gatehouse-gazetteer.info/English%20sites/2205.html</a>; accessed 11 Aug 2015</li> </ul>
<b>Bradensoke</b>	Wiltshire	<b>51.51, -2</b>	No name change multiple visits Augustinian priory endowed by the Earls of Salisbury (William Longespee) 17 Jan 1204 part of multiple entry. Probably should read 15th instead ( XV for XVII) Appears to be same location as that given by the Magna Carta Project	<ul style="list-style-type: none"> <li>•Houses of Augustinian canons - Priory of Bradensoke', A History of the County of Wiltshire: Volume 3 (1956) pp. 275-288. URL: <a href="http://www.british-history.ac.uk/report.aspx?compid=36538&amp;strquery=priory%20of%20bradensoke">http://www.british-history.ac.uk/report.aspx?compid=36538&amp;strquery=priory of bradensoke</a>. Accessed: 11 October 2013</li> <li>•<a href="http://www.gatehouse-gazetteer.info/English%20sites/3637.html">http://www.gatehouse-gazetteer.info/English%20sites/3637.html</a>; accessed 11 Aug 2015</li> <li>•<a href="https://en.wikipedia.org/wiki/Bradensoke">https://en.wikipedia.org/wiki/Bradensoke</a>; accessed 11 Aug 2015</li> <li>•N. C. Vincent, 'King John's Diary &amp; Itinerary', The Magna Carta Project</li> </ul>
<b>Bradford</b>	Wiltshire	<b>51.3469, -2.251</b>	Modern name: Bradford upon Avon one visit Aug 1216 Ancient fording point of the River Avon - connections with the Abey of Shaftsbury but ? held by crown as "In 1281 the king claimed the manor of Bradford against the Abbess of Shaftesbury, saying that Richard I had been seised of it. (fn. 165) Judgement was given in favour of the abbess"	<ul style="list-style-type: none"> <li>•R. B. Pugh and Elizabeth Crittall (editors), H. F. Chettle, W. R. Powell, P. A. Spalding, P. M. Tillott. "Parishes: Bradford-on-Avon." A History of the County of Wiltshire: Volume 7 (1953): 4-51. British History Online Web.</li> <li>•Parishes - Bradford-on-Avon', A History of the County of Wiltshire: Volume 7 (1953) pp. 4-51. URL: <a href="http://www.british-history.ac.uk/report.aspx?compid=115456&amp;strquery=bradford%20upon%20avon">http://www.british-history.ac.uk/report.aspx?compid=115456&amp;strquery=bradford upon avon</a>. Accessed: 11 October 2013</li> <li>•<a href="https://en.wikipedia.org/wiki/Bradford_on_Avon">https://en.wikipedia.org/wiki/Bradford_on_Avon</a>; accessed 11 Aug 2015</li> </ul>
<b>Bramber</b>	Sussex	<b>50.8828, -0.31414</b>	No name change Two visits May 1209; May 1216 Forfeit to the crown in 1208 from de Braose castle dating from 11th century	<ul style="list-style-type: none"> <li>•Bramber', A History of the County of Sussex: Volume 6 Part 1 (1980) pp. 200-214. URL: <a href="http://www.british-history.ac.uk/report.aspx?compid=18252&amp;strquery=bramber">http://www.british-history.ac.uk/report.aspx?compid=18252&amp;strquery=bramber</a>. Accessed: 11 October 2013</li> <li>•<a href="https://en.wikipedia.org/wiki/Bramber">https://en.wikipedia.org/wiki/Bramber</a>; accessed 11 Aug 2015</li> <li>•<a href="http://www.gatehouse-gazetteer.info/English%20sites/3581.html">http://www.gatehouse-gazetteer.info/English%20sites/3581.html</a>; accessed 11 Aug 2015</li> </ul>
<b>Brampton</b>	Huntingdonshire	<b>52.319384, -0.233529</b>	Same name but now in Cambridgeshire Two visits : Jan 1211; Jan 1213 In 1203 KJ granted manor of Brampton and Alconbury to David Earl of Huntingdon, youngest brother of William the Lion, King of Scots. Part of KJ's supporters and in the conciliators at Scottish court but accused of being part of 1212 plot to kill king. Frail by 1213 aged 61	<ul style="list-style-type: none"> <li>•Parishes - Brampton', A History of the County of Huntingdon: Volume 3 (1936) pp. 12-20. URL: <a href="http://www.british-history.ac.uk/report.aspx?compid=66135&amp;strquery=brampton%20manor">http://www.british-history.ac.uk/report.aspx?compid=66135&amp;strquery=brampton manor</a>. Accessed: 11 October 2013</li> <li>•Keith Stringer, 'David, earl of Huntingdon and lord of Garioch (1152–1219)', Oxford Dictionary of National Biography, Oxford University Press, 2004; online edn, Jan 2008 [<a href="http://www.oxforddnb.com/view/article/49365">http://www.oxforddnb.com/view/article/49365</a>, accessed 11 Aug 2015]</li> <li>•<a href="https://en.wikipedia.org/wiki/Brampton,_Cambridgeshire">https://en.wikipedia.org/wiki/Brampton,_Cambridgeshire</a>; accessed 11 Aug 2015</li> <li>•<a href="http://www.gatehouse-gazetteer.info/English%20sites/4363.html">http://www.gatehouse-gazetteer.info/English%20sites/4363.html</a>; accessed 11 Aug 2015</li> </ul>
<b>Breteuil</b>	Eure	<b>48.8369, 0.9147</b>	No name change. Visited Sept 1201, Jan 1203 important second line of defensive fortifications laong with L'Algle create by Henry II behind Verneuil sur Avre	<ul style="list-style-type: none"> <li>•Dauzat A et RostaingC. Dictionnaire Etymologique des Noms de Lieux en France 1963 Librairie Guénégaud 1978 p114</li> <li>•Powicke M. The Loss of Normandy 1960 Manchester University Press 2nd Ed 1999 p185</li> </ul>

PLACENAME	County/Dept	LAT & LONG	Information	References
Brewood	Staffordshire	52.67692, -2.17383	No name change Three visits : April 1200; Jan 1206 Aug 1207 Royal forest but deforested ( ie taken out of Forest Law rather than defoliated) in 1204 by KJ	•Brewood - Introduction, manors and agriculture ', A History of the County of Stafford: Volume 5 (1959) pp. 18-40. URL: <a href="http://www.british-history.ac.uk/report.aspx?compid=53395&amp;strquery=brewood">http://www.british-history.ac.uk/report.aspx?compid=53395&amp;strquery=brewood</a> . Accessed: 11 October 2013 • <a href="https://en.wikipedia.org/wiki/Brewood">https://en.wikipedia.org/wiki/Brewood</a> ; accessed 11 Aug 2015 • <a href="http://www.gatehouse-gazetteer.info/English%20sites/4156.html">http://www.gatehouse-gazetteer.info/English%20sites/4156.html</a> ; accessed 11 Aug 2015
Bridgewater	Somerset	51.128, -2.993	No name change multiple visits William Briwere was licenced to build a castle in 1200; supported KJ	•Bridgwater - Castle ', A History of the County of Somerset: Volume 6 (1992) pp. 206-207. URL: <a href="http://www.british-history.ac.uk/report.aspx?compid=18641&amp;strquery=bridgwater">http://www.british-history.ac.uk/report.aspx?compid=18641&amp;strquery=bridgwater</a> . Accessed: 11 October 2013 • <a href="http://www.gatehouse-gazetteer.info/English%20sites/3242.html">http://www.gatehouse-gazetteer.info/English%20sites/3242.html</a> ; accessed 11 Aug 2015 • <a href="https://en.wikipedia.org/wiki/Bridgwater">https://en.wikipedia.org/wiki/Bridgwater</a> ; accessed 11 Aug 2015 •Turner RV, Men Raised from the Dust.University of Pennsylvania Press 1988 pp71-90
Bridgnorth	Shropshire	52.535, -2.4195	No name change Important fording point and market town Held by crown	•Bridekirk - Bridgwater ', A Topographical Dictionary of England (1848) pp. 362-369. URL: <a href="http://www.british-history.ac.uk/report.aspx?compid=50828&amp;strquery=bridgnorth">http://www.british-history.ac.uk/report.aspx?compid=50828&amp;strquery=bridgnorth</a> . Accessed: 11 October 2013 • <a href="http://www.gatehouse-gazetteer.info/English%20sites/3061.html">http://www.gatehouse-gazetteer.info/English%20sites/3061.html</a> ; accessed 11 Aug 2015 • <a href="https://en.wikipedia.org/wiki/Bridgnorth">https://en.wikipedia.org/wiki/Bridgnorth</a> ; accessed 11 Aug 2015
Bridport	Dorsetshire	50.729, -2.758	No name change one visit April 1201 Travelling from Dorchester to Exeter Bridport is on the main road and an ancient fortified settlement	•Bridport - Brighton, New ', A Topographical Dictionary of England (1848) pp. 369-375. URL: <a href="http://www.british-history.ac.uk/report.aspx?compid=50829&amp;strquery=bridport">http://www.british-history.ac.uk/report.aspx?compid=50829&amp;strquery=bridport</a> . Accessed: 11 October 2013 • <a href="http://www.gatehouse-gazetteer.info/English%20sites/922.html">http://www.gatehouse-gazetteer.info/English%20sites/922.html</a> ; accessed 11 Aug 2015 • <a href="http://www.gatehouse-gazetteer.info/English%20sites/923.html">http://www.gatehouse-gazetteer.info/English%20sites/923.html</a> ; accessed 11 Aug 2015 • <a href="https://en.wikipedia.org/wiki/Bridport">https://en.wikipedia.org/wiki/Bridport</a> ; accessed 11 Aug 2015
Brigstock	Northamptonshire	52.4593, -0.6106	No name change One visit Feb 1207 Royal manor near the forest of Rockingham	•Parishes - Islip ', A History of the County of Northampton: Volume 3 (1930) pp. 215-218. URL: <a href="http://www.british-history.ac.uk/report.aspx?compid=66291&amp;strquery=brigstock%20manor">http://www.british-history.ac.uk/report.aspx?compid=66291&amp;strquery=brigstock manor</a> . Accessed: 11 October 2013 • <a href="http://www.gatehouse-gazetteer.info/English%20sites/4335.html">http://www.gatehouse-gazetteer.info/English%20sites/4335.html</a> ; accessed 11 Aug 2015 • <a href="https://en.wikipedia.org/wiki/Brigstock">https://en.wikipedia.org/wiki/Brigstock</a> ; accessed 11 Aug 2015
Brill	Buckinghamshire	51.82, -1.052	No name change multiple visits Royal manor leased 1204 to Walter Bustard, servant of KJ's chapel Appears to be same location as that given by the Magna Carta Project	•Parishes - Brill ', A History of the County of Buckingham: Volume 4 (1927) pp. 14-19. URL: <a href="http://www.british-history.ac.uk/report.aspx?compid=62523&amp;strquery=brill">http://www.british-history.ac.uk/report.aspx?compid=62523&amp;strquery=brill</a> . Accessed: 11 October 2013 • <a href="http://www.gatehouse-gazetteer.info/English%20sites/4337.html">http://www.gatehouse-gazetteer.info/English%20sites/4337.html</a> ; accessed 11 Aug 2015 • <a href="https://en.wikipedia.org/wiki/Brill">https://en.wikipedia.org/wiki/Brill</a> ; accessed 11 Aug 2015
Brionne	Eure	49.195556, 0.721111	Modern name: Brionne visited Oct 99, June 02 Castle overlooking town and Risle valley	•Dauzat A et RostaingC. Dictionnaire Etymologique des Noms de Lieux en France 1963 Librairie Guénégaud 1978 p118 • <a href="https://fr.wikipedia.org/wiki/Brionne">https://fr.wikipedia.org/wiki/Brionne</a> ; accessed 17 July 2015 •Michelin Green Guide Normandy 2007 p133
Bristol	Gloucestershire	51.45, -2.583333	No name change multiple visits Royal castle	• <a href="http://www.gatehouse-gazetteer.info/English%20sites/81.html">http://www.gatehouse-gazetteer.info/English%20sites/81.html</a> Chapter 1: Origins of the grant of the town of Bristol', Bristol Town Duties: A collection of original and interesting documents [etc.] (1828), pp. 5-42. URL: <a href="http://www.british-history.ac.uk/report.aspx?compid=108163&amp;strquery=constable%20of%20bristol%20castle">http://www.british-history.ac.uk/report.aspx?compid=108163&amp;strquery=constable of bristol castle</a> Date accessed: 31 October 2013. • <a href="https://en.wikipedia.org/wiki/Bristol">https://en.wikipedia.org/wiki/Bristol</a> ; accessed 11 Aug 2015 • <a href="https://en.wikipedia.org/wiki/Bristol_Castle">https://en.wikipedia.org/wiki/Bristol_Castle</a> ; accessed 11 Aug 2015 • <a href="http://www.gatehouse-gazetteer.info/English%20sites/81.html">http://www.gatehouse-gazetteer.info/English%20sites/81.html</a> ; accessed 11 Aug 2015
Brix pres Valognes	Manche	49.5458, -1.5778	Modern name: Brix one visit Sept 1200 assumed origin of Bruce family. Castle on site	•Dauzat A et RostaingC. Dictionnaire Etymologique des Noms de Lieux en France 1963 Librairie Guénégaud 1978 p 118 • <a href="https://en.wikipedia.org/wiki/Brix,_Manche">https://en.wikipedia.org/wiki/Brix,_Manche</a> ; accessed 17 July 2015
Brockenhurst	Hampshire	50.82, -1.58	No name change one visit Dec 1207 in the centre of the New forest "In 1212 William Spielman was still holding lands in Hampshire (including Brockenhurst) by the serjeanty of finding litter for the king's bed and forage for his horse when he came to hunt at Brockenhurst, and this was probably the ' ministerium ' before mentioned."	• Parishes - Brockenhurst ', A History of the County of Hampshire: Volume 4 (1911) pp. 626-629. URL: <a href="http://www.british-history.ac.uk/report.aspx?compid=56898&amp;strquery=brockenhurst%20manor">http://www.british-history.ac.uk/report.aspx?compid=56898&amp;strquery=brockenhurst manor</a> . Accessed: 11 October 2013 • <a href="http://www.gatehouse-gazetteer.info/English%20sites/4348.html">http://www.gatehouse-gazetteer.info/English%20sites/4348.html</a> ; accessed 11 Aug 2015 • <a href="http://www.gatehouse-gazetteer.info/English%20sites/4347.html">http://www.gatehouse-gazetteer.info/English%20sites/4347.html</a> ; accessed 11 Aug 2015 • <a href="https://en.wikipedia.org/wiki/Brockenhurst">https://en.wikipedia.org/wiki/Brockenhurst</a> ; accessed 11 Aug 2015
Brook	Wiltshire	51.37, -2.17	Modern name: Broughton Gifford one visit July 1207 From Doomsday two possible sites - Brokenborough (Brochen(e)berge) & Broughton Gifford (Broctone / tune). Given the KJ's route the later is chosen. In 1207 held by fee from KJ by Thomas Basset during the minority of his cousin Walter de Dunstanville. (Took charge in 1214 and joined rebels)	• <a href="http://www.domesdaybook.co.uk/wiltshire1.html">http://www.domesdaybook.co.uk/wiltshire1.html</a> ; accessed 11 Oct 2013 •Parishes - Broughton Gifford ', A History of the County of Wiltshire: Volume 7 (1953) pp. 51-59. URL: <a href="http://www.british-history.ac.uk/report.aspx?compid=115457">http://www.british-history.ac.uk/report.aspx?compid=115457</a> . Accessed: 11 October 2013 • <a href="https://en.wikipedia.org/wiki/Broughton_Gifford">https://en.wikipedia.org/wiki/Broughton_Gifford</a> ; accessed 11 Aug 2015

PLACENAME	County/Dept	LAT & LONG	Information	References
Brotherton	Yorkshire	53.72742, -1.27151	No name change Three visit March 1200; March 1201 March 1205 Situated north east of Pontefract at crossing of River Aire. Not mentioned in Domesday but famous for premature birth of Thomas, son of Edward I in 1300. Maybe royal hunting lodge	<ul style="list-style-type: none"> <li>• <a href="http://en.wikipedia.org/wiki/Brotherton">http://en.wikipedia.org/wiki/Brotherton</a></li> <li>• 'Broomhill - Brougham', in A Topographical Dictionary of England, ed. Samuel Lewis (London, 1848), pp. 405-409 <a href="http://www.british-history.ac.uk/topographical-dict/england/pp405-409">http://www.british-history.ac.uk/topographical-dict/england/pp405-409</a> [accessed 10 May 2015].</li> </ul>
Bruton	Somerset	51.111, -2.452	No name change One visit Sept 1207 on main route from Mere to Ilchester Bruton Abbey - Augustinian (The manor is presumed held by Ralph de Tancarville following the death of his father Wiliam in 1177)	<ul style="list-style-type: none"> <li>• 'Houses of Augustinian canons - The priories of Bruton and Burtle Moor', A History of the County of Somerset: Volume 2 (1911) pp. 134-139. URL: <a href="http://www.british-history.ac.uk/report.aspx?compid=40932&amp;strquery=bruton+abbey">http://www.british-history.ac.uk/report.aspx?compid=40932&amp;strquery=bruton+abbey</a>. Accessed: 12 October 2013</li> <li>• Bruton', A History of the County of Somerset: Volume 7 (1999) pp. 18-42. URL: <a href="http://www.british-history.ac.uk/report.aspx?compid=18733&amp;strquery=bruton+abbey">http://www.british-history.ac.uk/report.aspx?compid=18733&amp;strquery=bruton+abbey</a>. Accessed: 12 October 2013</li> <li>• <a href="https://en.wikipedia.org/wiki/Bruton">https://en.wikipedia.org/wiki/Bruton</a> ; accessed 11 Aug 2015</li> </ul>
Buet	Charente Maritime	46.1664, -0.8569	Modern name: Bouhet one visit Mar 1214 St Lawrence church dating from 12th century all that remains of Benedictine priory of the Abbey of Saint Jean Montieneuf, Poitiers <i>Attribution appears to be confirmed by Vincent</i>	<ul style="list-style-type: none"> <li>• <a href="https://fr.wikipedia.org/wiki/Bouhet">https://fr.wikipedia.org/wiki/Bouhet</a> ; accessed 17 July 2015</li> <li>• N. C. Vincent, 'King John's Diary &amp; Itinerary', The Magna Carta Project</li> </ul>
Burbage	Wiltshire	51.349, -1.671	No name change Several visits: Dec 1203; Sept & Dec 1204; Jan 1208 in the Vale of Pewsey; "a Marlborough-Winchester road via Ludgershall was important in early 13th century" Royal manor	<ul style="list-style-type: none"> <li>• Burbage', A History of the County of Wiltshire: Volume 16 (1999) pp. 69-82. URL: <a href="http://www.british-history.ac.uk/report.aspx?compid=23039&amp;strquery=burbage">http://www.british-history.ac.uk/report.aspx?compid=23039&amp;strquery=burbage</a>. Accessed: 12 October 2013</li> <li>• Prebendaries - Hurstbourne and Burbage', Fasti Ecclesiae Anglicanae 1066-1300: volume 4 (1991) pp. 78-80. URL: <a href="http://www.british-history.ac.uk/report.aspx?compid=34256&amp;strquery=burbage+manor">http://www.british-history.ac.uk/report.aspx?compid=34256&amp;strquery=burbage+manor</a>. Accessed: 12 October 2013</li> <li>• <a href="https://en.wikipedia.org/wiki/Burbage,_Wiltshire">https://en.wikipedia.org/wiki/Burbage,_Wiltshire</a> ; accessed 11 Aug 2015</li> </ul>
Bures	Calvados	49.2794, -0.7028	Modern name: Bayeux multiple visits Bures family came to England with William the Conqueror from Castle of Bur. Powicke says " A thousand oaks were felled for the construction of the palace at Bur" by Henry II. Site of le chateau de Bur near Bayeux where ruins were still extant in 1840 but nothing now remains. Bayeux taken as destination Given direction and area of travel, Castle Bur more likely than (1) Bures les Mont south east of St Lo; (2) Bures sur Dives 18km east of Caen of a total of four of this name in Normandy.	<ul style="list-style-type: none"> <li>• <a href="http://www.bures-online.co.uk/origin/origin.htm">http://www.bures-online.co.uk/origin/origin.htm</a></li> <li>• Powicke M. The Loss of Normandy 1960 Manchester University Press 2nd Ed 1999 p186</li> <li>• <a href="https://en.wikipedia.org/wiki/Bayeux">https://en.wikipedia.org/wiki/Bayeux</a> ; accessed 24 July 2015</li> </ul>
Bures (2)	Calvados	48.9472, -0.9639	Modern name: Bures les Monts one visit 12Dec 1202 Cant. Beny-Bocage <i>Burum</i> 1269 chosen in light of direction of travel the current castle is of 13th century origin	<ul style="list-style-type: none"> <li>• Dauzat A et Rostaing C. Dictionnaire Etymologique des Noms de Lieux en France 1963 Librairie Guénégaud 1978 p80</li> <li>• <a href="https://fr.wikipedia.org/wiki/Bures-les-Monts">https://fr.wikipedia.org/wiki/Bures-les-Monts</a> ; accessed 24 July 2015</li> </ul>
Burford	Oxfordshire	51.808, -1.637	No name change one visit Sept 1216 Burford Priory Augustinian but <i>"The ½ hide held in 1086 by Turstin and valued at 10s. followed the descent of other estates held of Geoffrey, bishop of Coutances, becoming part of the honor of Gloucester; in 1279 it comprised 2 yardlands in Nether Worton attached to Burford manor, held by Richard Parsons (Persona) in socage for 10s. rent to the honor."</i>	<ul style="list-style-type: none"> <li>• 'Parishes: Nether Worton', A History of the County of Oxford: Volume 11: Wootton Hundred (northern part) (1983), pp. 285-293. URL: <a href="http://www.british-history.ac.uk/report.aspx?compid=101867&amp;strquery=burford">http://www.british-history.ac.uk/report.aspx?compid=101867&amp;strquery=burford</a> Date accessed: 31 October 2013</li> <li>• <a href="https://en.wikipedia.org/wiki/Burford">https://en.wikipedia.org/wiki/Burford</a> ; accessed 11 Aug 2015</li> </ul>
Burton near Lincoln	Lincolnshire	53.26019, -0.558414	Modern name: Burton-by-Lincoln one visit 29 Sept 1216 Alternative Burton upon Strather (north Lincolnshire) ; selected to conserve distance enroute from Lincoln to Scotter held by Bishop of Lincoln at Domesday in view of such short distance from Lincoln - ? breakdown of cart or horse lamed??	<ul style="list-style-type: none"> <li>• <a href="http://www.domesdaybook.co.uk/lincolnshire1.html">http://www.domesdaybook.co.uk/lincolnshire1.html</a>: accessed 13 Oct 2013</li> <li>• 'Burton, Bishop - Burton-upon-Stather', in A Topographical Dictionary of England, ed. Samuel Lewis (London, 1848), pp. 448-452 <a href="http://www.british-history.ac.uk/topographical-dict/england/pp448-452">http://www.british-history.ac.uk/topographical-dict/england/pp448-452</a> [accessed 9 August 2015].</li> <li>• <a href="https://en.wikipedia.org/wiki/Burton,_Lincolnshire">https://en.wikipedia.org/wiki/Burton,_Lincolnshire</a> ; accessed 11 Aug 2015</li> </ul>
Burton upon Trent	Staffordshire	52.7995, -1.638	No name change Four visits: April and Dec 1200; Aug 1204; Dec 1208 Burton Abbey: <i>"The 1200 extension of the borough by Abbot William Melburne coincided with the confirmation by King John of a Thursday market and a three-day fair in July. It may also have marked the completion of the great stone bridge across the Trent. The discovery in 1201 of alleged relics of St. Modwen presumably encouraged pilgrims to visit the abbey church and so may also have helped to develop the town's economy"</i> <i>" The main advantage was probably Burton's situation at an important river crossing. By the time of John's visit as king in 1200 the river bridge had reached its full extent"</i>	<ul style="list-style-type: none"> <li>• 'Burton-upon-Trent - General history', A History of the County of Stafford: Volume 9 (2003) pp. 5-20. URL: <a href="http://www.british-history.ac.uk/report.aspx?compid=12328">http://www.british-history.ac.uk/report.aspx?compid=12328</a>. Accessed: 12 October 2013</li> <li>• <a href="http://www.gatehouse-gazetteer.info/English%20sites/4659.html">http://www.gatehouse-gazetteer.info/English%20sites/4659.html</a> ; accessed 11 Aug 2015</li> <li>• <a href="https://en.wikipedia.org/wiki/Burton_upon_Trent">https://en.wikipedia.org/wiki/Burton_upon_Trent</a> ; accessed 12 Aug 2015</li> </ul>

PLACENAME	County/Dept	LAT & LONG	Information	References
<b>Bury St Edmunds</b>	Suffolk	<b>52.2474, 0.7183</b>	No name change Visits ; Mar 12011; Dec 1203; May 1215; Nov 1214; Mar 1216 Benedictine Abbey Appears to be same location as that given by the Magna Carta Project	<ul style="list-style-type: none"> <li>•<a href="http://en.wikipedia.org/wiki/Bury_St_Edmunds">http://en.wikipedia.org/wiki/Bury_St_Edmunds</a></li> <li>•Houses of Benedictine monks: Abbey of Bury St Edmunds', in A History of the County of Suffolk: Volume 2, ed. William Page (London, 1975), pp. 56-72 <a href="http://www.british-history.ac.uk/vch/suff/vol2/pp56-72">http://www.british-history.ac.uk/vch/suff/vol2/pp56-72</a> [accessed 9 May 2015].</li> <li>•<a href="http://www.gatehouse-gazetteer.info/English%20sites/3377.html">http://www.gatehouse-gazetteer.info/English%20sites/3377.html</a> ; accessed 11 Aug 2015</li> <li>•<a href="http://www.gatehouse-gazetteer.info/English%20sites/3377.html">http://www.gatehouse-gazetteer.info/English%20sites/3377.html</a> ; accessed 12 Aug 2015</li> <li>•N. C. Vincent, 'King John's Diary &amp; Itinerary', The Magna Carta Project</li> </ul>
<b>Caen</b>	Calvados	<b>49.18, -0.37</b>	No name change Multiple visits Capital of Lower Normandy with castle (Bourg-le-Duc) and two abbeys	<ul style="list-style-type: none"> <li>•Dauzat A et RostaingC. Dictionnaire Etymologique des Noms de Lieux en France 1963 Librairie Guénégaud 1978 p</li> <li>•<a href="https://fr.wikipedia.org/wiki/Ch%C3%A2teau_de_Caen">https://fr.wikipedia.org/wiki/Ch%C3%A2teau_de_Caen</a> ; accessed 24 July 2015</li> <li>•<a href="https://fr.wikipedia.org/wiki/Caen#Caen_sous_les_ducs_de_Normandie">https://fr.wikipedia.org/wiki/Caen#Caen_sous_les_ducs_de_Normandie</a> ; accessed 24 July 2015</li> </ul>
<b>Cailly</b>	Seine Maritime	<b>49.5803,1.2322</b>	No name change one visit 11 June 1202 Powicke says that Cailly is between Saint-Saens and Rouen held by two heiresses, one married to Stephen Longchamp and Matilda who married (1)Henry de Vere (2) Reginald du Bois. After 1204 Reginald du Bois held the french lands including Cailly and Stephen the English lands although inheritance became blurred in later generations	<ul style="list-style-type: none"> <li>•Dauzat A et RostaingC. Dictionnaire Etymologique des Noms de Lieux en France 1963 Librairie Guénégaud 1978 p130</li> <li>•<a href="https://fr.wikipedia.org/wiki/Cailly">https://fr.wikipedia.org/wiki/Cailly</a> ; accessed 24 July 2015</li> <li>•Powicke M. The Loss of Normandy 1960 Manchester University Press 2nd Ed 1999 p334,335</li> </ul>
<b>Caldbeck in Allerdale</b>	Cumberland	<b>54.748149,-3.052097</b>	No name change One visit June 1212 travelling east to west across Pennines to Carlisle "The church bears date 1112, and was founded soon after the establishment of an hospital for travellers, by the prior of Carlisle, with the permission of Ranulph D'Engain, chief forester of Ingleswood" Bernard Bishop of Carlisle was, former Bishop of Ragusa ( Dubrovnik ) ; Priory was Augustinian	<ul style="list-style-type: none"> <li>• Caldbeck - Calmsden ', A Topographical Dictionary of England (1848) pp. 471-474. URL: <a href="http://www.british-history.ac.uk/report.aspx?compid=50852&amp;strquery=caldbeck">http://www.british-history.ac.uk/report.aspx?compid=50852&amp;strquery=caldbeck</a>. Accessed: 14 October 2013</li> <li>•<a href="https://en.wikipedia.org/wiki/Caldbeck">https://en.wikipedia.org/wiki/Caldbeck</a> ; accessed 12 Aug 2015</li> <li>•<a href="http://www.gatehouse-gazetteer.info/English%20sites/4089.html">http://www.gatehouse-gazetteer.info/English%20sites/4089.html</a> ; accessed 12 Aug 2015</li> </ul>
<b>Calne</b>	Wiltshire	<b>51.4353, -2.00427</b>	No name change One visit July 1215 enroute from Devizes to Marlborough Originally part of royal estate granted away from 1066 to 12th century. Held by Fulk de Cauntelo - member of Earl John's household	<ul style="list-style-type: none"> <li>• Calne - Manors and other estates ', A History of the County of Wiltshire: Volume 17 (2002) pp. 64-79. URL: <a href="http://www.british-history.ac.uk/report.aspx?compid=18038&amp;strquery=calne%20manor">http://www.british-history.ac.uk/report.aspx?compid=18038&amp;strquery=calne manor</a>. Accessed: 14 October 2013</li> <li>•<a href="https://en.wikipedia.org/wiki/Calne">https://en.wikipedia.org/wiki/Calne</a> ; accessed 12 Aug 2015</li> <li>•<a href="http://www.gatehouse-gazetteer.info/English%20sites/3620.html">http://www.gatehouse-gazetteer.info/English%20sites/3620.html</a> ; accessed 12 Aug 2015</li> <li>•SD Church TheHousehold Knights of King John. Cambridge University Press 1999 p21</li> </ul>
<b>Calstone</b>	Wiltshire	<b>51.420533, -1.969666</b>	No name change one visit Sept 1208 near Calne and part of Calne Hundred Also called Blackland see Calne for likely ownership	<ul style="list-style-type: none"> <li>• Calne - Manors and other estates ', A History of the County of Wiltshire: Volume 17 (2002) pp. 64-79. URL: <a href="http://www.british-history.ac.uk/report.aspx?compid=18038&amp;strquery=calne%20manor">http://www.british-history.ac.uk/report.aspx?compid=18038&amp;strquery=calne manor</a>. Accessed: 14 October 2013</li> <li>•<a href="https://en.wikipedia.org/wiki/Calstone">https://en.wikipedia.org/wiki/Calstone</a> ; accessed 12 Aug 2015</li> </ul>
<b>Cambridge</b>	Cambridgeshire	<b>52.2119, 0.1148</b>	No name change Visits ; Jan 1213 Mar & Sept 1216 Royal castle although taken by barons in 1215, retaken by King John in 1216 and retaken by barons again The university predates 1109 when the Abbot of Crowland sent some monks; first royal charter dates from Henry III Year 15 the oldest endowed college Peterhouse dates from 1257	<ul style="list-style-type: none"> <li>•The city of Cambridge - Public buildings ', A History of the County of Cambridge and the Isle of Ely: Volume 3 (1959) pp. 116-122. URL: <a href="http://www.british-history.ac.uk/report.aspx?compid=66616&amp;strquery=cambridge%20castle">http://www.british-history.ac.uk/report.aspx?compid=66616&amp;strquery=cambridge castle</a>. Accessed: 14 October 2013</li> <li>•Cambridge - Cambridgeshire', in A Topographical Dictionary of England, ed. Samuel Lewis (London, 1848), pp. 479-497 <a href="http://www.british-history.ac.uk/topographical-dict/england/pp479-497">http://www.british-history.ac.uk/topographical-dict/england/pp479-497</a> [accessed 9 August 2015].</li> <li>•<a href="https://en.wikipedia.org/wiki/Cambridge">https://en.wikipedia.org/wiki/Cambridge</a> ; accessed 12 Aug 2015</li> <li>•<a href="http://www.gatehouse-gazetteer.info/English%20sites/135.html">http://www.gatehouse-gazetteer.info/English%20sites/135.html</a> ; accessed 12 Aug 2015</li> </ul>
<b>Campden</b>	Gloucestershire	<b>52.054, -1.773</b>	Modern name: Chipping Campden one visit July 1215 HENRY II gave town a charter 1175 Appears to be same location as that given by the Magna Carta Project	<ul style="list-style-type: none"> <li>• <a href="http://en.wikipedia.org/wiki/Chipping_Campden">http://en.wikipedia.org/wiki/Chipping_Campden</a> ; accessed 12 Aug 2015</li> <li>•<a href="http://www.chippingcampdenhistory.org.uk/category_id_39_path_.aspx">http://www.chippingcampdenhistory.org.uk/category_id_39_path_.aspx</a></li> <li>•Camden-Town - Cannington', in A Topographical Dictionary of England, ed. Samuel Lewis (London, 1848), pp. 497-501 <a href="http://www.british-history.ac.uk/topographical-dict/england/pp497-501">http://www.british-history.ac.uk/topographical-dict/england/pp497-501</a> [accessed 10 May 2015].</li> <li>•N. C. Vincent, 'King John's Diary &amp; Itinerary', The Magna Carta Project</li> </ul>
<b>Canfield</b>	Essex	<b>51.83693, 0.31363</b>	Modern name: Great Canfield one visit March 1216 enroute from Hedingham to Stortford (Bishop) Held by Robert de Vere Earl of Oxford from 1214 ( brother Aubrey had been friend of KJ but Robert one of the rebels); lands seized mid May 1215 Late March 1216 KJ captured Hedingham ( main residence) after 3 day siege. Robert granted a safe conduct to plead forgiveness but later gave homage to Louis at Rochester	<ul style="list-style-type: none"> <li>•<a href="http://en.wikipedia.org/wiki/Great_Canfield">http://en.wikipedia.org/wiki/Great_Canfield</a></li> <li>•(ODNB) <a href="http://www.oxforddnb.com/view/article/28217?docPos=1">http://www.oxforddnb.com/view/article/28217?docPos=1</a></li> <li>•Camden-Town - Cannington', in A Topographical Dictionary of England, ed. Samuel Lewis (London, 1848), pp. 497-501 <a href="http://www.british-history.ac.uk/topographical-dict/england/pp497-501">http://www.british-history.ac.uk/topographical-dict/england/pp497-501</a> [accessed 10 May 2015].</li> <li>•<a href="http://www.gatehouse-gazetteer.info/English%20sites/1133.html">http://www.gatehouse-gazetteer.info/English%20sites/1133.html</a></li> </ul>

PLACENAME	County/Dept	LAT & LONG	Information	References
Canford	Dorsetshire	50.787, -1.952	Modern name: Canford Magna Multiple visits Held by William Longespee, Earl of Salisbury – half brother of KJ Appears to be same location as that given by the Magna Carta Project	<ul style="list-style-type: none"> <li>• Matthew Strickland, 'Longespée, William (I), third earl of Salisbury (b. in or before 1167, d. 1226)', Oxford Dictionary of National Biography, Oxford University Press, 2004; online edn, May 2010 [http://www.oxforddnb.com/view/article/16983, accessed 12 Aug 2015]</li> <li>• http://www.thedorsetpage.com/locations/Place/CO20.htm ; accessed 12 Aug 2015</li> <li>• https://en.wikipedia.org/wiki/Canford_Magna ; accessed 12 Aug 2015</li> <li>• N. C. Vincent, 'King John's Diary &amp; Itinerary', The Magna Carta Project</li> </ul>
Canterbury	Kent	51.275, 1.087	No name change multiple visits held by Archbishop of Canterbury Death of Hubert Walter 13 July 1205 Interdict 1208-1213: KJ accepted solution 17 June 1214 Appears to be same location as that given by the Magna Carta Project	<ul style="list-style-type: none"> <li>• Christopher Holdsworth, 'Langton, Stephen (c.1150–1228)', Oxford Dictionary of National Biography, Oxford University Press, 2004 [http://www.oxforddnb.com/view/article/16044, accessed 12 Aug 2015]</li> <li>• Robert C. Stacey, 'Walter, Hubert (d. 1205)', Oxford Dictionary of National Biography, Oxford University Press, 2004; online edn, Jan 2008 [http://www.oxforddnb.com/view/article/28633, accessed 12 Aug 2015]</li> <li>• https://en.wikipedia.org/wiki/Canterbury ; accessed 12 Aug 2015</li> <li>• http://www.gatehouse-gazetteer.info/English%20sites/1598.html ; accessed 12 Aug 2015</li> <li>• N. C. Vincent, 'King John's Diary &amp; Itinerary', The Magna Carta Project</li> </ul>
Cardiff	Glamorganshire	51.4824, -3.1811	No name change One visit May 1210 enroute to Campaign in Ireland Held by KJ as earl of Gloucester until his divorced wife remarried Geoffrey de Mandeville in 1214	<ul style="list-style-type: none"> <li>• http://en.wikipedia.org/wiki/Cardiff#History ; accessed 12 Aug 2015</li> <li>• The Lords of Cardiff, in Cardiff Records: Volume 2, ed. John Hobson Matthews (Cardiff, 1900), pp. 42-55 [http://www.british-history.ac.uk/cardiff-records/vol2/pp42-55 [accessed 8 May 2015].</li> <li>• http://www.gatehouse-gazetteer.info/Welshsites/361.html ; accessed 12 Aug 2015</li> </ul>
Carentan	Manche	49.3, -1.25	No name change economic centre of the Cotentin Peninsula and therefore centre of routes	<ul style="list-style-type: none"> <li>• Dauzat A et RostaingC. Dictionnaire Etymologique des Noms de Lieux en France 1963 Librairie Guénégaud 1978 p 148</li> <li>• https://fr.wikipedia.org/wiki/Carentan ; accessed 24 July 2015</li> <li>• Michelin Green Guide Normandy 2007 p177</li> </ul>
Carlingford	Louth	54.0429,-6.1861	No name change Nowadays in Co Louth, rather than in Ulster. A settlement around a castle built by Hugh de Lacy which was an important port.	<ul style="list-style-type: none"> <li>• http://en.wikipedia.org/wiki/Carlingford,_County_Louth ; accessed 21 April 2015</li> <li>• McKay P A Dictionary of Ulster Place-Names QUB 2007 2nd Ed. P33</li> <li>• http://www.placenamesni.org/resultdetails.php?entry=16188 ; accessed 25 July 2015</li> </ul>
Carlisle	Cumberland	54.897222, -2.941667	No name change multiple visits Royal castle	<ul style="list-style-type: none"> <li>• 'The city of Carlisle', Magna Britannia: volume 4: Cumberland (1816), pp. 56-81. URL: http://www.british-history.ac.uk/report.aspx?compid=50684&amp;strquery=carlisle Date accessed: 31 October 2013</li> <li>• https://en.wikipedia.org/wiki/Carlisle,_Cumbria ; accessed 12 Aug 2015</li> <li>• http://www.gatehouse-gazetteer.info/English%20sites/368.html ; accessed 12 Aug 2015</li> </ul>
Carrickfergus	Antrim	54.716, -5.809	No name change Ancient settlement developed by de Courcy who began the construction of the castle. It was completed by Hugh de Lacy who expelled de Courcy in 1203-6 on the orders of John.	<ul style="list-style-type: none"> <li>• http://en.wikipedia.org/wiki/Carrickfergus ; accessed 21 April 2015</li> <li>• McKay P A Dictionary of Ulster Place-Names QUB 2007 2nd Ed. p35</li> <li>• http://www.placenamesni.org/resultdetails.php?entry=6417 ; accessed 25 July 2015</li> <li>• Breffny B de Mott G. Castles of Ireland Thames and Hudson 1977 pp 65-67</li> </ul>
Castle Bret	Dublin	53.2988,-6.2854	Milo le Bret at Castle Rathfarnham Castle le Bret: in 1199 Milo le Bret was granted lands in Rathfarnham, south of Dublin. His name appears as a benefactor of the Abbey of St Thomas, Dublin. His castle was replaced by the current structure. Rathfarnham now a suburb of Dublin has been taken to be the destination	<ul style="list-style-type: none"> <li>• https://en.wikipedia.org/wiki/Rathfarnham#From_Norman_times ; accessed 25 July 2015</li> <li>• Gilbert JT. Register of the Abbey of St Thomas, Dublin Cambridge University Press 2012 p24,25</li> <li>• Breffny B de Mott G. Castles of Ireland Thames and Hudson 1977 p 172,187</li> </ul>
Castle Cary	Somerset	51.08798, -2.51395	No name change One visit Sept 1207 held by Lovel family Ralph died 1207 ; succeeded by his brother Henry who gave 300 marks and 7 palfreys in 1211 to "go into Ireland" and died in 1215 in Ireland	<ul style="list-style-type: none"> <li>• http://www.castle-cary.co.uk/visitors-guide/history ; accessed 13 Oct 2013</li> <li>• http://en.wikipedia.org/wiki/Castle_Cary ; accessed 12 Aug 2015</li> <li>• http://familytreemaker.genealogy.com/users/p/l/i/Katherine-J-Plisko/BOOK-0001/0018-0010.html#CHILD28 ; accessed 12 Aug 2015</li> <li>• http://www.gatehouse-gazetteer.info/English%20sites/3247.html ; accessed 12 Aug 2015</li> </ul>
Chalonne	Maine et Loire	47.3514, -0.7625	Modern name: Chalonnnes-sur-Loire one visit 6 Sept 1206 ancient settlement situated on the south bank of the Loire river, the first reference to a bridge dates from 1138/48. Also old river port	<ul style="list-style-type: none"> <li>• Dauzat A et RostaingC. Dictionnaire Etymologique des Noms de Lieux en France 1963 Librairie Guénégaud 1978 p167</li> <li>• https://fr.wikipedia.org/wiki/Chalonnnes-sur-Loire#Moyen_C3.82ge ; accessed 24 Jul 2015</li> <li>• Michelin Green Guide Chateaux of the Loire 1986 p105</li> </ul>
Chambrai (Chambiac)	Eure	48.988,0.546	Modern name: Chambiac (near Broglie) Old name: Chambrais multiple visits in 1203 and one in 1199 Confirmed by Powicke who says " <i>John stayed here on three or four occasions...The road from Lisieux continued through Lire where it crossed the Risle and the forest of Breteuil to Verneuil.</i> " although the river is now called the Charentonne and considered to be a tributary of the Risle which it joins at downstream at le Petit Nassandres.	<ul style="list-style-type: none"> <li>• Dauzat A et RostaingC. Dictionnaire Etymologique des Noms de Lieux en France 1963 Librairie Guénégaud 1978 p 139</li> <li>• Powicke M. The Loss of Normandy 1960 Manchester University Press 2nd Ed 1999 p165n231</li> </ul>
Charoux	Vienne	46.143417, 0.404417	Charroux one visit 15 Aug 1214 Benedictine Abbey and site of the burial place of Richard's brain location appears to be as cited by Magna Carta project	<ul style="list-style-type: none"> <li>• Dauzat A et RostaingC. Dictionnaire Etymologique des Noms de Lieux en France 1963 Librairie Guénégaud 1978 p150</li> <li>• https://en.wikipedia.org/wiki/Charroux_Abbey ; accessed 25 July 2015</li> <li>• N. C. Vincent, 'King John's Diary &amp; Itinerary', The Magna Carta Project ; accessed 24 July 2015</li> <li>• Baudry M-P Les Fortifications des Plantegenêts en Poitou 1154-1242 p2887</li> </ul>

PLACENAME	County/Dept	LAT & LONG	Information	References
Charterhouse	Somersetshire	51.169, -2.366	Modern name Witham Friary one visit 23 July 1207 enroute from Melksham to Gillingham Charterhouse was a name relating to the Carthusian monastic order. In 1207, the only listed Cathusian settlement in Somerset was at Witham (founded by Henry II 1182) which is not otherwise listed on the itinerary and also conserves distance.  Modern alternatives called Charterhouse were founded later: Hinton Charterhouse (prior founded 1232 by Countess of Salisbury); Charterhouse on Mendip (founded 1283)	<ul style="list-style-type: none"> <li>•<a href="http://www.domesdaybook.co.uk/somerset3.html#hintoncharterhouse">http://www.domesdaybook.co.uk/somerset3.html#hintoncharterhouse</a>; accessed 17 Oct 1213</li> <li>•<a href="http://en.wikipedia.org/wiki/List_of_abbeys_and_priors_in_England#Somerset">http://en.wikipedia.org/wiki/List_of_abbeys_and_priors_in_England#Somerset</a>; accessed 17 Oct 2013</li> <li>•<a href="http://en.wikipedia.org/wiki/Charterhouse,_Somerset">http://en.wikipedia.org/wiki/Charterhouse,_Somerset</a>; accessed 17 Oct 2013</li> <li>•<a href="http://en.wikipedia.org/wiki/List_of_Carthusian_monasteries#England">http://en.wikipedia.org/wiki/List_of_Carthusian_monasteries#England</a>; accessed 17 Oct 1213</li> <li>•<a href="https://en.wikipedia.org/wiki/Witham_Friary">https://en.wikipedia.org/wiki/Witham_Friary</a>; accessed 12 Aug 2015</li> </ul>
Chateau d'Andely	Eure	49.2461, 1.4125	Name unchanged but aka Chateau Gaillard Richard I's "Chateau Gaillard" situated on rocky prominence above Les Andelys	<ul style="list-style-type: none"> <li>•Dauzat A et RostaingC. Dictionnaire Etymologique des Noms de Lieux en France 1963 Librairie Guénégaud 1978 p16,17</li> <li>•<a href="https://fr.wikipedia.org/wiki/Ch%C3%A2teau_Gaillard_(Les_Andelys)">https://fr.wikipedia.org/wiki/Ch%C3%A2teau_Gaillard_(Les_Andelys)</a>; accessed 24 July 2015</li> <li>•Gillingham J. Richard the Lionheart. Times Books 1978 p262-5</li> </ul>
Chateau Neuf sur Charente	Charente	45.5994, -0.0525	Name unchanged visit 12 Mar 1214 appears to be as cited by Vincent	<ul style="list-style-type: none"> <li>•Dauzat A et RostaingC. Dictionnaire Etymologique des Noms de Lieux en France 1963 Librairie Guénégaud 1978 p179</li> <li>•<a href="https://fr.wikipedia.org/wiki/Ch%C3%A2teau_neuf_sur-Charente">https://fr.wikipedia.org/wiki/Ch%C3%A2teau_neuf_sur-Charente</a>; accessed 25 July 2015</li> <li>•N. C. Vincent, 'King John's Diary &amp; Itinerary', The Magna Carta Project; accessed 24 July 2015</li> </ul>
Chateau Neuf sur Sarthe	Maine et Loire	47.6817, -0.4872	Modern name Chateauf-neuf-sur-Sarthe Visits Sept 1201, Sept 1202 held by John until Philip forced surrender after 7 April 1203	<ul style="list-style-type: none"> <li>•Dauzat A et RostaingC. Dictionnaire Etymologique des Noms de Lieux en France 1963 Librairie Guénégaud 1978 p</li> <li>•<a href="https://fr.wikipedia.org/wiki/Ch%C3%A2teau_neuf-sur-Sarthe">https://fr.wikipedia.org/wiki/Ch%C3%A2teau_neuf-sur-Sarthe</a>; accessed 25 July 2015</li> <li>•Powicke M. The Loss of Normandy 1960 Manchester University Press 2nd Ed 1999 p159</li> </ul>
Chatel-Bruges	Deux Sevres	46.1431, -0.2219	modern name Brioux sur Boutonne <i>Brigos (post 8th century)</i> one visit June 1206 Ancient fortified town at bridge over Boutonne River From itinerary must be within daytrip of Niort (17.3miles) - taken as destination to conserve distance but may be better alternatives	<ul style="list-style-type: none"> <li>•Dauzat A et RostaingC. Dictionnaire Etymologique des Noms de Lieux en France 1963 Librairie Guénégaud 1978 p117</li> <li>•<a href="https://fr.wikipedia.org/wiki/Brioux-sur-Boutonne">https://fr.wikipedia.org/wiki/Brioux-sur-Boutonne</a>; accessed 25 July 2015</li> </ul>
Chatelleraut	Vienne	46.8178, 0.5461	Name unchanged one visit 4 July 1200 castle, town and stone bridge (11th cent) over the Vienne fiefdom of the Count of Poitou but of varied hostility against the Plantagenets. Hugh III may have been 2nd cousin of Eleanor of Aquitaine, then still overlord during 1200 as Duchess of Aquitaine. Warren says that it was a key stronghold of Henry II yet Baudry says the count was captured with Arthur at Mirebeau 1202	<ul style="list-style-type: none"> <li>•Dauzat A et RostaingC. Dictionnaire Etymologique des Noms de Lieux en France 1963 Librairie Guénégaud 1978 p</li> <li>•<a href="https://fr.wikipedia.org/wiki/Ch%C3%A2telleraut">https://fr.wikipedia.org/wiki/Ch%C3%A2telleraut</a>; accessed 24 July 2015</li> <li>•Powicke M. The Loss of Normandy 1960 Manchester University Press 2nd Ed 1999 p284-6,22,191-2</li> <li>•Baudry M-P Les Fortifications des Plantagenêts en Poitou 1154-1242 p289</li> </ul>
Chauden	Deux Sevres	46.4164, -0.3558	Modern name: Cherveux old name Carvium (1100) One visit 12 May 1214 (Hardy) Additional visit 23 Aug 1214 (Vincent) On road between Niort and Parthenay:Cherveux; fortress of the Lusignans chosen as least distance and most suitable given John's early campaign against the Lusignans (May). The latter visit was at a meeting requesting additional resources from Aimeric VII of Thouars. This may have been attended by Hugh and Ralph de Lusignan because they witnessed a court document on 28 Aug. so clearly King John would have been welcome at Cherveux. (see Vincent) Vincent attributes both visits to Champdeniers (46.485, -0.4039), 5.2miles northeast of Cherveux; either would fit 12 May but neither is probable on 23 Aug when travelling between St Jean d'Angely and St Maixent. Chize (46.1164, -0.3464) is more likely for this journey so two different locations but not given separate entry as study uses TDH itinerary (see Baudry)	<ul style="list-style-type: none"> <li>•Dauzat A et RostaingC. Dictionnaire Etymologique des Noms de Lieux en France 1963 Librairie Guénégaud 1978 p</li> <li>•<a href="http://www.chateau-de-cherveux.com/visichat/engl.html">http://www.chateau-de-cherveux.com/visichat/engl.html</a>; accessed 24 July 2015</li> <li>•<a href="http://www.earlyblazon.com/earlyblazon/nation/france/poitiers.htm">http://www.earlyblazon.com/earlyblazon/nation/france/poitiers.htm</a>; accessed 24 July 2015</li> <li>•N. C. Vincent, 'King John's Diary &amp; Itinerary', The Magna Carta Project; accessed 24 July 2015</li> <li>•Baudry M-P Les Fortifications des Plantagenêts en Poitou 1154-1242 p286, 294</li> </ul>
Chelmsford	Essex	51.7361, 0.4798	No name change Three visits Mar 1203; June 1209 and April 1211 <i>"In 1199, following the commissioning of a bridge over the River Can by Maurice, Bishop of London, William of Sainte-Mère-Eglise was granted a Royal Charter for Chelmsford to hold a market, marking the origin of the modern town. An under-cover market, operating Tuesday to Saturday, is still an important part of the city centre over 800 years later."</i> Maurice died in 1197 and William of Sainte-Mère-Eglise was Bishop of London 1198-1221. A market was granted in 1199 and a fair in 1201	<ul style="list-style-type: none"> <li>•<a href="http://en.wikipedia.org/wiki/Chelmsford">http://en.wikipedia.org/wiki/Chelmsford</a>; accessed 1 Nov 1213</li> <li>•'Essex', Gazetteer of Markets and Fairs in England and Wales to 1516 (2005). URL: <a href="http://www.british-history.ac.uk/report.aspx?compid=40415">http://www.british-history.ac.uk/report.aspx?compid=40415</a> Date accessed: 01 November 2013</li> <li>•'Bishops of London', Fasti Ecclesiae Anglicanae 1066-1300: volume 1: St. Paul's, London (1968), pp. 1-4. URL: <a href="http://british-history.ac.uk/report.aspx?compid=33800">http://british-history.ac.uk/report.aspx?compid=33800</a> Date accessed: 01 November 2013</li> <li>•Turner RV, Men Raised from the Dust.University of Pennsylvania Press 1988 pp20-34</li> </ul>

PLACENAME	County/Dept	LAT & LONG	Information	References
Chelsworth	Wiltshire	51.644314,-2.043741	Modern name: Chelworth (In the hundred of Cricklade) Three visits: Oct 1200; Jan & Sept 1204 held by the king under forest law: <i>"There is evidence that Braydon had become a royal forest by 1135...Similar forest amercements were imposed in 1200–1 upon 'the wealthier men of Cricklade'. The bounds of Braydon Forest which were set out in the perambulation of 1228 held good for the next hundred years. They enclosed an area of some 46 square miles. The villages summoned to attend the forest inquisitions in the mid-13th century were —Calcutt, Chelworth, Leigh, Minety, Hankerton, Charlton, Garsdon, Brinkworth, Midgehall, Lydiard Tregoze, Lydiard Millicent, and Purton."</i>	<ul style="list-style-type: none"> <li>• <a href="http://domesdaymap.co.uk/place/SU0892/chelworth/">http://domesdaymap.co.uk/place/SU0892/chelworth/</a>; accessed 1 Nov 2013</li> <li>• <a href="http://touchmap.com/latlong.html">http://touchmap.com/latlong.html</a>; accessed 1 Nov 2013</li> <li>• 'Royal forests', A History of the County of Wiltshire: Volume 4 (1959), pp. 391-433. URL: <a href="http://www.british-history.ac.uk/report.aspx?compid=102825&amp;strquery=chelworth%20manor">http://www.british-history.ac.uk/report.aspx?compid=102825&amp;strquery=chelworth manor</a> Date accessed: 01 November 2013</li> </ul>
Cherbourg	Manche	49.63, -1.62	Name unchanged visited Dec 1199; Feb & Sept 1200; Dec 1203 Continues to be an important port with ferries to England; fortified in medieval period with castle Appears to have been John's preferred winter departure point which is surprising given the greater distance to England than eg Dieppe	<ul style="list-style-type: none"> <li>• Dauzat A et RostaingC. Dictionnaire Etymologique des Noms de Lieux en France 1963 Librairie Guénégaud 1978 p186</li> <li>• <a href="https://fr.wikipedia.org/wiki/Cherbourg-Octeville">https://fr.wikipedia.org/wiki/Cherbourg-Octeville</a>; accessed 25 July 2015</li> </ul>
Cherhill	Wiltshire	51.430013, -1.949694	No name change one visit Feb 1211 Held by Geoffrey fitzPeter	<ul style="list-style-type: none"> <li>• 'Cherhill', A History of the County of Wiltshire: Volume 17: Calne (2002), pp. 135-146. URL: <a href="http://www.british-history.ac.uk/report.aspx?compid=18049&amp;strquery=cherhill">http://www.british-history.ac.uk/report.aspx?compid=18049&amp;strquery=cherhill</a> Date accessed: 01 November 2013.</li> <li>• F. J. West, 'Geoffrey fitz Peter, fourth earl of Essex (d. 1213)', Oxford Dictionary of National Biography, Oxford University Press, 2004; online edn, Jan 2008 [<a href="http://www.oxforddnb.com/view/article/9626">http://www.oxforddnb.com/view/article/9626</a>, accessed 12 Aug 2015]</li> <li>• <a href="https://en.wikipedia.org/wiki/Cherhill">https://en.wikipedia.org/wiki/Cherhill</a>; accessed 15 Aug 2015</li> <li>• Turner RV, Men Raised from the Dust.University of Pennsylvania Press 1988 pp35-70</li> </ul>
Chertsey	Surrey	51.395, -0.5031	No name change Three visits April 1206 ; June 1209 ; June 1212 Benedictine Abbey	<ul style="list-style-type: none"> <li>• House of Benedictine monks: Abbey of Chertsey, A History of the County of Surrey: Volume 2 (1967), pp. 55-64. URL: <a href="http://www.british-history.ac.uk/report.aspx?compid=37813&amp;strquery=chertsey%20abbey">http://www.british-history.ac.uk/report.aspx?compid=37813&amp;strquery=chertsey abbey</a> Date accessed: 01 November 2013.</li> <li>• <a href="https://en.wikipedia.org/wiki/Chertsey">https://en.wikipedia.org/wiki/Chertsey</a>; accessed 12 Aug 2015</li> </ul>
Chester	Cheshire	53.1903, -2.8916	No name change one visit May 1211 Held by 6th Earl of Chester, Ranolph de Bondeville ( also 1st Earl of Lincoln), loyal supporter of KJ	<ul style="list-style-type: none"> <li>• 'The city of Chester: Introduction', A History of the County of Chester: Volume 5 part 2: The City of Chester: Culture, Buildings, Institutions (2005), pp. 1-8. URL: <a href="http://www.british-history.ac.uk/report.aspx?compid=57300&amp;strquery=chester%20manor">http://www.british-history.ac.uk/report.aspx?compid=57300&amp;strquery=chester manor</a> Date accessed: 01 November 2013.</li> <li>• <a href="http://en.wikipedia.org/wiki/Ranulf_de_Blondeville,_6th_Earl_of_Chester">http://en.wikipedia.org/wiki/Ranulf_de_Blondeville,_6th_Earl_of_Chester</a>; accessed 12 Aug 2015</li> <li>• Richard Eales, 'Ranulf (III), sixth earl of Chester and first earl of Lincoln (1170–1232)', Oxford Dictionary of National Biography, Oxford University Press, 2004; online edn, Oct 2008 [<a href="http://www.oxforddnb.com/view/article/2716">http://www.oxforddnb.com/view/article/2716</a>, accessed 12 Aug 2015]</li> <li>• <a href="http://www.gatehouse-gazetteer.info/English%20sites/185.html">http://www.gatehouse-gazetteer.info/English%20sites/185.html</a>; accessed 12 Aug 2015</li> </ul>
Chezelles	Maine et Loire	47.3378,-1.2656	Modern name: Champptoceaux <i>de castello Celso</i> one visit 7 June 1214 misread Champptoceaux, M et L (47.3378,-1.2656) <i>de Castello Celso 1061</i> with its castle built by Fulque Nerra 998 Count of Anjou but besieged by both Geoffrey Plantagenet (1141) and Henry III(1173) KJ was travelling north with his army from Parthenay to Ancenis and appears to make a brief sortie towards Nantes	<ul style="list-style-type: none"> <li>• Dauzat A et RostaingC. Dictionnaire Etymologique des Noms de Lieux en France 1963 Librairie Guénégaud 1978 p171</li> <li>• <a href="https://fr.wikipedia.org/wiki/Champptoceaux">https://fr.wikipedia.org/wiki/Champptoceaux</a>; accessed 26 July 2015</li> <li>• N. C. Vincent, 'King John's Diary &amp; Itinerary', The Magna Carta Project</li> </ul>
Chiche	Deux Sevres	46.7989, -0.3589	No name change one visit 29/5/14 ancient settlement with on Nantes/Poitiers road; local history claims KJ was welcomed in 1214 having previously been torched by PA earlier in the same year appears to be as cited by Vincent	<ul style="list-style-type: none"> <li>• Dauzat A et RostaingC. Dictionnaire Etymologique des Noms de Lieux en France 1963 Librairie Guénégaud 1978 p</li> <li>• <a href="https://fr.wikipedia.org/wiki/Chich%C3%A9_(Deux-S%C3%A8vres)">https://fr.wikipedia.org/wiki/Chich%C3%A9_(Deux-S%C3%A8vres)</a>; accessed 26 July 2015</li> <li>• Baudry M-P Les Fortifications des Plantegenêts en Poitou 1154-1242 pp 153-158</li> <li>• N. C. Vincent, 'King John's Diary &amp; Itinerary', The Magna Carta Project</li> </ul>
Chieveley	Berkshire	51.461, -1.319	No name change one visit Aug 1207 Held by the Abbey of Abingdon	<ul style="list-style-type: none"> <li>• Parishes: Chieveley', A History of the County of Berkshire: Volume 4 (1924), pp. 55-70. URL: <a href="http://www.british-history.ac.uk/report.aspx?compid=62682&amp;strquery=chieveley">http://www.british-history.ac.uk/report.aspx?compid=62682&amp;strquery=chieveley</a> Date accessed: 01 November 2013.</li> <li>• <a href="https://en.wikipedia.org/wiki/Chieveley">https://en.wikipedia.org/wiki/Chieveley</a>; accessed 12 Aug 2015</li> <li>• <a href="http://www.gatehouse-gazetteer.info/English%20sites/3566.html">http://www.gatehouse-gazetteer.info/English%20sites/3566.html</a>; accessed 12 Aug 2015</li> </ul>

PLACENAME	County/Dept	LAT & LONG	Information	References
Chilham	Kent	51.2431, 0.9596	No name change Three visits: Oct 1209; April 1211; June 1213 Held by Fulbert de Dover and heirs from 1086 (probable feudal barony) but became known as de Luddenham in year 13 KJ when William de Dover ( ?de Wilton) held both <i>"His descendant Robert de Dover, died, as it seems, before the 6th year of king John's reign, possessed of this castle and honor, and was succeeded by Roese his daughter and heir, during whose time that king came and resided at Chilham castle, in order to treat of a reconciliation with archbishop Langton. She married first Richard, son of Roger de Chilham, afterwards called Richard de Dover; secondly, Richard le Fitzroy, (before 11 May 1214) natural son of king John, and lastly, William de Wilton. By inquisition taken after her death, anno 56 Henry III. she was found to die possessed of the manors of Chilham,"</i>  Since KJ had Roese marry his son, assumed royalist supporter	<ul style="list-style-type: none"> <li>• <a href="http://en.wikipedia.org/wiki/English_feudal_barony">http://en.wikipedia.org/wiki/English_feudal_barony</a> ; accessed 12 Aug 2015</li> <li>• 'Parishes: Luddenham', The History and Topographical Survey of the County of Kent: Volume 6 (1798), pp. 386-393. URL: <a href="http://www.british-history.ac.uk/report.aspx?compid=62977&amp;strquery=chilham">http://www.british-history.ac.uk/report.aspx?compid=62977&amp;strquery=chilham</a> Date accessed: 01 November 2013.</li> <li>• Parishes: Chilham', The History and Topographical Survey of the County of Kent: Volume 7 (1798), pp. 263-292. URL: <a href="http://www.british-history.ac.uk/report.aspx?compid=63418">http://www.british-history.ac.uk/report.aspx?compid=63418</a> Date accessed: 01 November 2013.</li> <li>• <a href="http://en.wikipedia.org/wiki/Richard_FitzRoy">http://en.wikipedia.org/wiki/Richard_FitzRoy</a> : accessed 11 May 2014</li> <li>• <a href="https://en.wikipedia.org/wiki/Chilham">https://en.wikipedia.org/wiki/Chilham</a> ; accessed 12 Aug 2015</li> <li>• <a href="http://www.gatehouse-gazetteer.info/English%20sites/1603.html">http://www.gatehouse-gazetteer.info/English%20sites/1603.html</a> ; accessed 12 Aug 2015</li> </ul>
Chinon	Indre et Loire	47.167778, 0.243611	Name unchanged multiple visits effective capital of Henry II within Anjou and Tourrain with castle holding his arsenal and treasury, and place where he died traditional inheritance of a cadet of the house of Anjou along with Loudun and Mirebeau	<ul style="list-style-type: none"> <li>• Dauzat A et RostaingC. Dictionnaire Etymologique des Noms de Lieux en France 1963 Librairie Guénégaud 1978 p188</li> <li>• <a href="https://fr.wikipedia.org/wiki/Chinon">https://fr.wikipedia.org/wiki/Chinon</a> ; accessed 24 July 2015</li> <li>• Warren Henry II 1973 Methuen 1991 p117,233,617</li> </ul>
Chippenham	Wiltshire	51.4585, -2.1158	No name change One visit Aug 1216 <i>"In 1184 William de Mandeville gave his Chippenham manor in free alms to the Knights Hospitaller, to whom the king confirmed it in 1199. The Hospitallers continued to hold it in free alms under the Bohun earls of Hereford, successors to the Mandevilles, in 1302-3 and 1346, but thereafter no overlordship was recorded."</i> KJ took the cross 4 Mar 1215 so would have been welcomed by Hospitallers	<ul style="list-style-type: none"> <li>• Chippenham: Manors and other estates', A History of the County of Cambridge and the Isle of Ely: Volume 10: Cheveley, Flendish, Staine and Staploe Hundreds (north-eastern Cambridgeshire) (2002), pp. 374-379. URL: <a href="http://www.british-history.ac.uk/report.aspx?compid=18912&amp;strquery=chippenham">http://www.british-history.ac.uk/report.aspx?compid=18912&amp;strquery=chippenham</a> Date accessed: 01 November 2013</li> <li>• <a href="https://en.wikipedia.org/wiki/Chippenham">https://en.wikipedia.org/wiki/Chippenham</a> ; accessed 12 Aug 2015</li> <li>• Holt JC The Northerners Clarendon Press 1992 p106</li> </ul>
Chitterne	Wiltshire	51.198528, -2.009566	Modern name: Chitterne One visit July 1204 enroute from Ludgershall to Heytesbury and Glastonbury Site chosen from triangulation to conserve distance TDH calls this Charborough ( Cereberie from Doomsday) but that is in Dorset. Chitterne (Che(l)tre from Doomsday) chosen as more likely candidate given route of travel and need to be near Heytesbury, Wiltshire on the same day: 24 July 1204  Held by Ela Countess of Sailsbury ( married to William Longespee). Confirmed to her as Dowger by her son when she took the veil to become Abbess of Lacock in 1238	<ul style="list-style-type: none"> <li>• <a href="http://www.chitterne.com/history/">http://www.chitterne.com/history/</a> ; accessed 12 Aug 2015</li> <li>• <a href="http://www.british-history.ac.uk/vch/wilts/vol3/pp303-316">http://www.british-history.ac.uk/vch/wilts/vol3/pp303-316</a> [accessed 27 April 2015]</li> <li>• <a href="http://www.domesdaybook.co.uk/dorset1.html">http://www.domesdaybook.co.uk/dorset1.html</a> ; accessed 1 Nov 2013</li> <li>• <a href="http://www.domesdaybook.co.uk/wiltshire1.html">http://www.domesdaybook.co.uk/wiltshire1.html</a> ; accessed 1 Nov 2013</li> <li>• <a href="https://en.wikipedia.org/wiki/Chitterne">https://en.wikipedia.org/wiki/Chitterne</a> ; accessed 12 Aug 2015</li> </ul>
Christchurch	Hampshire	50.73, -1.78	No name change although now in Dorset ( 1974 reorganisation of local government) Multiple visits Lord of Christchurch: William de Redvers 5th Earl of Devon ( Revières) KJ supporter Appears to be same location as that given by the Magna Carta Project although Vincent gives places it in both counties - Hampshire (31 Jan 1215) and Dorset (5 Feb 1215).	<ul style="list-style-type: none"> <li>• <a href="http://en.wikipedia.org/wiki/Christchurch,_Dorset">http://en.wikipedia.org/wiki/Christchurch,_Dorset</a></li> <li>• 'The hundred of Christchurch: Introduction', in A History of the County of Hampshire: Volume 5, ed. William Page (London, 1912), pp. 81-82 <a href="http://www.british-history.ac.uk/vch/hants/vol5/pp81-82">http://www.british-history.ac.uk/vch/hants/vol5/pp81-82</a> [accessed 8 May 2015].</li> <li>• Christchurch (Christchurch Twyneham): Introduction, castle and manors', in A History of the County of Hampshire: Volume 5, ed. William Page (London, 1912), pp. 83-101 <a href="http://www.british-history.ac.uk/vch/hants/vol5/pp83-101">http://www.british-history.ac.uk/vch/hants/vol5/pp83-101</a> [accessed 9 May 2015].</li> <li>• Robert Bearman, 'Revières , Baldwin de, earl of Devon (c.1095-1155)', Oxford Dictionary of National Biography, Oxford University Press, 2004 [<a href="http://www.oxforddnb.com/view/article/1163">http://www.oxforddnb.com/view/article/1163</a>, accessed 12 Aug 2015]</li> <li>• <a href="https://en.wikipedia.org/wiki/William_de_Redvers,_5th_Earl_of_Devon">https://en.wikipedia.org/wiki/William_de_Redvers,_5th_Earl_of_Devon</a> ; accessed 12 Aug 2015</li> <li>• <a href="http://www.gatehouse-gazetteer.info/English%20sites/931.html">http://www.gatehouse-gazetteer.info/English%20sites/931.html</a> ; accessed 12 Aug 2015</li> <li>• N. C. Vincent, 'King John's Diary &amp; Itinerary', The Magna Carta Project</li> </ul>
Cirencester	Gloucestershire	51.7191, -1.966	No name change Several visits: May 1201; Feb, July, & Aug 1215; Sept 1216 Augustinian Abbey founded in 1117 on oldest known Saxon church built on Roman ruins. <i>"In 1203 the abbot bought the right of excluding the sheriff from his liberties except for pleas of the crown."</i> <i>Appears to be same location as that given by the Magna Carta Project</i>	<ul style="list-style-type: none"> <li>• Houses of Augustinian canons: The abbey of Cirencester', A History of the County of Gloucester: Volume 2 (1907), pp. 79-84. URL: <a href="http://www.british-history.ac.uk/report.aspx?compid=40274&amp;strquery=cirencester">http://www.british-history.ac.uk/report.aspx?compid=40274&amp;strquery=cirencester</a> Date accessed: 01 November 2013.</li> <li>• <a href="https://en.wikipedia.org/wiki/Cirencester">https://en.wikipedia.org/wiki/Cirencester</a> ; accessed 12 Aug 2015</li> <li>• <a href="https://en.wikipedia.org/wiki/Cirencester_Abbey">https://en.wikipedia.org/wiki/Cirencester_Abbey</a> ; accessed 12 Aug 2015</li> <li>• <a href="https://en.wikipedia.org/wiki/Abbey_House,_Cirencester">https://en.wikipedia.org/wiki/Abbey_House,_Cirencester</a> ; accessed 12 Aug 2015</li> <li>• <a href="http://www.gatehouse-gazetteer.info/English%20sites/1198.html">http://www.gatehouse-gazetteer.info/English%20sites/1198.html</a> ; accessed 12 Aug 2015</li> <li>• N. C. Vincent, 'King John's Diary &amp; Itinerary', The Magna Carta Project</li> </ul>
Clare	Suffolk	52.08, 0.58	No name change One visit Sept 1216 enroute from Hedingham to Kings Cliffe <i>"In the reign of King John, Jeffery [sic] Fitzpiers Earl of Essex, who held large possessions of the honour of Clare, ..."</i> Geoffrey fitzPeter died 14 Oct 1213 and was succeeded by his elder son Geoffrey fitzGeoffrey de Mandeville as 2nd Earl of Essex until his death 23 Feb 1216 when he was succeeded by his brother William fitz Geoffrey as 3rd Earl of Essex. Both brothers opposed the king and William was married to Robert fitzWalter's daughter Christina.	<ul style="list-style-type: none"> <li>• 'Freebridge Hundred: Wigehale St. Peter's', An Essay towards a Topographical History of the County of Norfolk: volume 9 (1808), pp. 183-186. URL: <a href="http://www.british-history.ac.uk/report.aspx?compid=78522&amp;strquery=honour_of_clare">http://www.british-history.ac.uk/report.aspx?compid=78522&amp;strquery=honour_of_clare</a> Date accessed: 01 November 2013.</li> <li>• <a href="https://en.wikipedia.org/wiki/Clare,_Suffolk">https://en.wikipedia.org/wiki/Clare,_Suffolk</a> ; accessed 12 Aug 2015</li> <li>• <a href="https://en.wikipedia.org/wiki/Geoffrey_Fitz_Peter,_1st_Earl_of_Essex">https://en.wikipedia.org/wiki/Geoffrey_Fitz_Peter,_1st_Earl_of_Essex</a> ; accessed 12 Aug 2015</li> <li>• <a href="http://www.gatehouse-gazetteer.info/English%20sites/3380.html">http://www.gatehouse-gazetteer.info/English%20sites/3380.html</a> ; accessed 12 Aug 2015</li> <li>• Turner RV, Men Raised from the Dust.University of Pennsylvania Press 1988 pp35-70</li> </ul>



PLACENAME	County/Dept	LAT & LONG	Information	References
Clarendon	Wiltshire	51.0706, -1.7416	Modern name: Clarendon Park ( private residence SP5 3EW) multiple visits Royal hunting lodge/ palace (or big enough to accommodate the Constiutions of Clarendon 1164 and therefore more than just hunting centre) Appears to be same location as that given by the Magna Carta Project	<ul style="list-style-type: none"> <li>• <a href="https://en.wikipedia.org/wiki/Constitutions_of_Clarendon">https://en.wikipedia.org/wiki/Constitutions_of_Clarendon</a> ; accessed 12 Aug 2015</li> <li>• <a href="http://en.wikipedia.org/wiki/Clarendon_Palace">http://en.wikipedia.org/wiki/Clarendon_Palace</a> ; accessed 1 Nov 2013</li> <li>• <a href="https://en.wikipedia.org/wiki/Clarendon_Park,_Wiltshire">https://en.wikipedia.org/wiki/Clarendon_Park,_Wiltshire</a> ; accessed 12 Aug 2015</li> <li>• <a href="http://www.gatehouse-gazetteer.info/English%20sites/3986.html">http://www.gatehouse-gazetteer.info/English%20sites/3986.html</a> ; accessed 12 Aug 2015</li> <li>• <a href="http://www.britishlistedbuildings.co.uk/en-319935-clarendon-palace-clarendon-park-#.VctE1fVhBc">http://www.britishlistedbuildings.co.uk/en-319935-clarendon-palace-clarendon-park-#.VctE1fVhBc</a> ; accessed 12 Aug 2015</li> </ul>
Clerkenwell	Middlesex	51.52604, -0.103475	No name change one visit March 1212 Parish outside London (NW) celebrated for sacred dramas Clerks assembled around the sacred well in the centre of a natural amphitheatre surrounded by Middlesex Forest. Noted in time of Henry II and before- probably dating back to Saxon times; called the "Fraternity of St Nicolas" since the 9th century. John started the 4 March 1212 here before moving on to St Brides. Easter was 25 March 1212 so was this a Lent play? ( it wasn't St Nicolas' feast day which is in Dec) Two religious establishments: Benedictine Priory for Nuns (St James Church) and a hospital for Knights Hospitallers ( St John's church)	<ul style="list-style-type: none"> <li>• <a href="http://www.british-history.ac.uk/topographical-dict/england/pp626-632#h3-0022">http://www.british-history.ac.uk/topographical-dict/england/pp626-632#h3-0022</a> [accessed 27 April 2015]</li> <li>• History and description of the parish of Clerkenwell by Thomas Kitson Cromwell p43 accessed on 26 April 2015 at <a href="https://books.google.co.uk/books?id=0xEHAAAQAAJ&amp;pg=PA41&amp;pg=PA41&amp;dq=the+sacred+++dramas+at+Clerkenwell&amp;source=bl&amp;ots=RNugDYHAzV&amp;sig=h8QZxNLxSwYL6JTDhTakBRKWtOM&amp;hl=en&amp;sa=X&amp;ei=yZl9VfqJpetac7bgYAE&amp;ved=0CCgQ6AEwAQ#v=onepage&amp;q=the%20sacred%20dramas%20at%20Clerkenwell&amp;f=false">https://books.google.co.uk/books?id=0xEHAAAQAAJ&amp;pg=PA41&amp;pg=PA41&amp;dq=the+sacred+++dramas+at+Clerkenwell&amp;source=bl&amp;ots=RNugDYHAzV&amp;sig=h8QZxNLxSwYL6JTDhTakBRKWtOM&amp;hl=en&amp;sa=X&amp;ei=yZl9VfqJpetac7bgYAE&amp;ved=0CCgQ6AEwAQ#v=onepage&amp;q=the%20sacred%20dramas%20at%20Clerkenwell&amp;f=false</a></li> <li>• <a href="https://en.wikipedia.org/wiki/Clerkenwell">https://en.wikipedia.org/wiki/Clerkenwell</a> ; accessed 12 Aug 2015</li> </ul>
Cliffe	Northamptonshire	52.566, -0.519	Modern name: Kings Cliffe multiple visits Royal manor from Saxon times until 19th century in Rockingham forest	<ul style="list-style-type: none"> <li>• King's Cliffe', An Inventory of the Historical Monuments in the County of Northamptonshire, Volume 6: Architectural Monuments in North Northamptonshire (1984), pp. 91-106. URL: <a href="http://www.british-history.ac.uk/report.aspx?compid=126713&amp;strquery=kings%20cliffe">http://www.british-history.ac.uk/report.aspx?compid=126713&amp;strquery=kings%20cliffe</a> Date accessed: 01 November 2013</li> <li>• <a href="https://en.wikipedia.org/wiki/Kings_Cliffe,_Northamptonshire">https://en.wikipedia.org/wiki/Kings_Cliffe,_Northamptonshire</a> ; accessed 12 Aug 2015</li> <li>• <a href="http://www.gatehouse-gazetteer.info/English%20sites/4336.html">http://www.gatehouse-gazetteer.info/English%20sites/4336.html</a> ; accessed 12 Aug 2015</li> </ul>
Clipstone	Nottinghamshire	53.17, -1.1073	No name change Clipstone is split into Kings Clipstone (formerly known as Old Clipstone) and New Clipstone Royal estate with residence ( excavated 2011 Time Team) <i>"It was frequently the residence of King John, both before and after his accession to the throne; and to it, also, all the sovereigns of England down to Henry V"</i> Appears to be same location as that given by the Magna Carta Project.	<ul style="list-style-type: none"> <li>• <a href="http://en.wikipedia.org/wiki/Clipstone">http://en.wikipedia.org/wiki/Clipstone</a></li> <li>• Clinch - Cloford', A Topographical Dictionary of England (1848), pp. 639-644. URL: <a href="http://www.british-history.ac.uk/report.aspx?compid=50885&amp;strquery=kings%20clipstone">http://www.british-history.ac.uk/report.aspx?compid=50885&amp;strquery=kings%20clipstone</a> Date accessed: 01 November 2013</li> <li>• <a href="http://www.gatehouse-gazetteer.info/English%20sites/2898.html">http://www.gatehouse-gazetteer.info/English%20sites/2898.html</a> ; accessed 12 Aug 2015</li> <li>• N. C. Vincent, 'King John's Diary &amp; Itinerary', The Magna Carta Project</li> </ul>
Clisson	Loire Atlantique	47.0878, -1.2825	No name change one visit Aug 1206 castle and village SW of Nantes on border between Anjou and Brittany held by Guillaume de Clisson 1175-1215	<ul style="list-style-type: none"> <li>• Dauzat A et RostaingC. Dictionnaire Etymologique des Noms de Lieux en France 1963 Librairie Guénégaud 1978 p195</li> <li>• <a href="https://fr.wikipedia.org/wiki/Clisson">https://fr.wikipedia.org/wiki/Clisson</a> ; accessed 26 July 2015</li> <li>• <a href="https://fr.wikipedia.org/wiki/Ch%C3%A2teau_de_Clisson">https://fr.wikipedia.org/wiki/Ch%C3%A2teau_de_Clisson</a> ; accessed 26 July 2015</li> <li>• <a href="https://fr.wikipedia.org/wiki/Liste_des_seigneurs_de_Clisson#Gaudin_de_Clisson">https://fr.wikipedia.org/wiki/Liste_des_seigneurs_de_Clisson#Gaudin_de_Clisson</a> ; accessed 26 July 2015</li> </ul>
Clun	Shropshire	52.4214, -3.0297	No name change One visit Aug 1216 Castle with second bailey Held by William FitzAlan 1st Lord of Oswestry & Clun died 1210 <i>"In 1204 King John granted a charter for a three-day fair to be held at Martinmas (11 November) and, at an unknown date, another three-day fair was established commencing on 12 May, the feast of Saints Nereus, Achilles and Pancras."</i> <i>"William Fitz-Alan was his son and heir, and married Isabel, daughter and heir of Helias de Say, niece to Robert Earl of Gloucester, lady of Clun in Shropshire, in whose right he became Baron of Clun, by whom he had William his son and successor, who, in the 12th of Henry II. certified his Knights fees to be in number 35 and an half, 19 de veteri feoffamento, and 16 and an half de novo, and died about the 19th of that King, leaving William Fitz-Alan his son and heir, who died about the 16th of King John."</i> <i>"When William came to inherit his lands in 1210, King John demanded a fee of 10,000 marks; unable to pay, William was unable to inherit. He only outlived his father by a few years, dying around Easter 1215."</i> Title was inherited by brother John close ally and cousin of Llywelyn ap Iorwerth - opposed to KJ at time of visit	<ul style="list-style-type: none"> <li>• <a href="http://en.wikipedia.org/wiki/Clun">http://en.wikipedia.org/wiki/Clun</a> ; accessed 1 Nov 2013</li> <li>• Launditch Hundred: Mileham', An Essay towards a Topographical History of the County of Norfolk: volume 10 (1809), pp. 15-25. URL: <a href="http://www.british-history.ac.uk/report.aspx?compid=78617&amp;strquery=clun">http://www.british-history.ac.uk/report.aspx?compid=78617&amp;strquery=clun</a> Date accessed: 01 November 2013</li> <li>• <a href="http://en.wikipedia.org/wiki/William_Fitz_Alان,_2nd_Lord_of_Oswestry_and_Clun">http://en.wikipedia.org/wiki/William_Fitz_Alان,_2nd_Lord_of_Oswestry_and_Clun</a> ; accessed 1 Nov 2013</li> <li>• <a href="http://www.gatehouse-gazetteer.info/English%20sites/3093.html">http://www.gatehouse-gazetteer.info/English%20sites/3093.html</a> ; accessed 12 Aug 2015</li> </ul>
Coggeshall	Essex	51.8717, 0.6913	Modern name: Little Coggeshall One visit Oct 1205 Cistercian Abbey Ralph of Coggeshall became Abbot in 1207 (chronicler)	<ul style="list-style-type: none"> <li>• David Corner, 'Coggeshall, Ralph of (fl. 1207–1226)', Oxford Dictionary of National Biography, Oxford University Press, 2004 [ <a href="http://www.oxforddnb.com/view/article/5816">http://www.oxforddnb.com/view/article/5816</a>, accessed 12 Aug 2015]</li> <li>• <a href="https://en.wikipedia.org/wiki/Coggeshall">https://en.wikipedia.org/wiki/Coggeshall</a> ; accessed 12 Aug 2015</li> <li>• <a href="http://en.wikipedia.org/wiki/Ralph_of_Coggeshall">http://en.wikipedia.org/wiki/Ralph_of_Coggeshall</a> ; accessed 12 Aug 2015</li> <li>• <a href="http://gallica.bnf.fr/ark:/12148/bpt6k50317">http://gallica.bnf.fr/ark:/12148/bpt6k50317</a></li> </ul>
Coignac	Charente	45.7,-0.33	Modern name: Cognac visits July 1200: Feb 1202; April, July and August 1214 ancient settlement with castle traditionally held by Philip de Falconbridge ( illegitimate son of Richard I aka "The Bastard" in Shakespeare's "King John") Powicke notes " the castles of Cognac, Merpins and Jarnac"	<ul style="list-style-type: none"> <li>• Dauzat A et RostaingC. Dictionnaire Etymologique des Noms de Lieux en France 1963 Librairie Guénégaud 1978 p199</li> <li>• <a href="https://fr.wikipedia.org/wiki/Cognac_(Charente)">https://fr.wikipedia.org/wiki/Cognac_(Charente)</a> ; accessed 26 July 2015</li> <li>• <a href="https://fr.wikipedia.org/wiki/Ch%C3%A2teau_de_Cognac">https://fr.wikipedia.org/wiki/Ch%C3%A2teau_de_Cognac</a> ; accessed 26 July 2015</li> <li>• Powicke M. The Loss of Normandy 1960 Manchester University Press 2nd Ed 1999 p33</li> </ul>

PLACENAME	County/Dept	LAT & LONG	Information	References
Colchester	Essex	51.8917, 0.903	No name change Dec 1203; Oct 1205; June 1209; Sept 1212; Nov 1214; Mar 1216 Borough town with castle. <i>"King John visited Colchester and its castle in 1204 [sic] and 1205, in the aftermath of his loss of Normandy, and again in 1209, 1212, and 1214. (fn. 29) The castle was besieged and captured by King John's army early in 1216, and John himself came to Colchester in March; later that year the town was ravaged by a baronial army. "</i>  Held by Eustace de Fauconberg (1170-1228) who replaced Bishop of London as custodian of Colchester castle during interdict.. (William de St Mere Eglise ( Bishop from 1199-1221) was ally of Stephen Langton Appears to be same location as that given by the Magna Carta Project	<ul style="list-style-type: none"> <li>•Medieval Colchester: Introduction', A History of the County of Essex: Volume 9: The Borough of Colchester (1994), pp. 19-26. URL: <a href="http://www.british-history.ac.uk/report.aspx?compid=21970&amp;strquery=colchester%20essex">http://www.british-history.ac.uk/report.aspx?compid=21970&amp;strquery=colchester essex</a> Date accessed: 11 November 2013</li> <li>•Fred A. Cazel, Jr., 'Fauconberg, Eustace de (c.1170-1228)', Oxford Dictionary of National Biography, Oxford University Press, 2004; online edn, Jan 2008 [<a href="http://www.oxforddnb.com/view/article/9202">http://www.oxforddnb.com/view/article/9202</a>, accessed 12 Aug 2015]</li> <li>•<a href="http://en.wikipedia.org/wiki/William_of_Sainte-M%C3%A8re-Eglise">http://en.wikipedia.org/wiki/William_of_Sainte-M%C3%A8re-Eglise</a> ; accessed 11 Nov 1213</li> <li>•<a href="http://www.gatehouse-gazetteer.info/English%20sites/1128.html">http://www.gatehouse-gazetteer.info/English%20sites/1128.html</a> ; accessed 12 Aug 2015</li> <li>•<a href="https://en.wikipedia.org/wiki/Colchester">https://en.wikipedia.org/wiki/Colchester</a> ; accessed 12 Aug 2015</li> <li>•Turner RV, Men Raised from the Dust.University of Pennsylvania Press 1988 pp20-34</li> <li>•N. C. Vincent, 'King John's Diary &amp; Itinerary', The Magna Carta Project</li> </ul>
Conches	Eure	48.9614, 0.9433	Modern name: Conches-en-Ouche two visits March and June 1202 11th century castle which Powicke describes as in essence a ducal holding despite a local lord	<ul style="list-style-type: none"> <li>•Dauzat A et RostaingC. Dictionnaire Etymologique des Noms de Lieux en France 1963 Librairie Guénégaud 1978 p205</li> <li>•<a href="https://fr.wikipedia.org/wiki/Conches-en-Ouche">https://fr.wikipedia.org/wiki/Conches-en-Ouche</a> ; accessed 27 July 2015</li> <li>•Powicke M. The Loss of Normandy 1960 Manchester University Press 2nd Ed 1999 p182</li> </ul>
Condom	Gers ( Gascogne)	43.96, 0.37	No name change one visit Aug 1200 Cathedral town in Gascony, held by Duchy of Aquitaine	<ul style="list-style-type: none"> <li>•Dauzat A et RostaingC. Dictionnaire Etymologique des Noms de Lieux en France 1963 Librairie Guénégaud 1978 p206</li> <li>•<a href="https://fr.wikipedia.org/wiki/Condom_(Gers)">https://fr.wikipedia.org/wiki/Condom_(Gers)</a> ; accessed 26 July 2015</li> </ul>
Conisbrough	Yorkshire	53.484167, -1.226389	No name change One visit March 1201 Castle/fortress dating back to Saxon times -On the road from Sheffield to Doncaster Held by Hamelin de Warenne ( died 1202) illegitimate son of Geoffrey of Anjou; son William also supporter of KJ	<ul style="list-style-type: none"> <li>•Conhope - Cooknoe', A Topographical Dictionary of England (1848), pp. 679-682. URL: <a href="http://www.british-history.ac.uk/report.aspx?compid=50894">http://www.british-history.ac.uk/report.aspx?compid=50894</a> Date accessed: 11 November 2013.</li> <li>•Holt Jc The Northerners Clarendon Press 1992 p32</li> <li>•<a href="https://en.wikipedia.org/wiki/Conisbrough">https://en.wikipedia.org/wiki/Conisbrough</a> ; access 12 Aug 2015</li> </ul>
Corfe	Dorset	50.640278,-2.059444	No name change Multiple visits <i>"In the reign of Stephen the castle was taken by Baldwin de Rivers, Earl of Devonshire, who held it against the king: it was frequently the residence of King John, who here kept the regalia, and by whose orders twenty-two prisoners, some of them among the principal nobility of Poitiers, were starved to death in its dungeons"</i> and being a royal building Corfe... <i>"During the reign of John the Pipe Roll for the Exchequer year 1201-1202 records some £275 spent in operatione domorum R [egis] de Corf, and no doubt the work was the 'Gloriette' (Pipe Roll 4 John, Pipe Roll Soc., New Ser. xv (1937), 85). In 1202 to 1204 some £477 was spent in operatione castelli de Corf. "</i> The three and a half weeks in 1216- was KJ preparing to leave England? Appears to be same location as that given by the Magna Carta Project	<ul style="list-style-type: none"> <li>•Corfe Castle', An Inventory of the Historical Monuments in Dorset, Volume 2: South East (1970), pp. 52-100. URL: <a href="http://www.british-history.ac.uk/report.aspx?compid=127522&amp;strquery=corfe%20castle">http://www.british-history.ac.uk/report.aspx?compid=127522&amp;strquery=corfe castle</a> Date accessed: 11 November 2013</li> <li>•Corfe-Castle - Corstone', A Topographical Dictionary of England (1848), pp. 685-693. URL: <a href="http://www.british-history.ac.uk/report.aspx?compid=50896">http://www.british-history.ac.uk/report.aspx?compid=50896</a> Date accessed: 11 November 2013.</li> <li>•<a href="https://en.wikipedia.org/wiki/Corfe_Castle">https://en.wikipedia.org/wiki/Corfe_Castle</a> ; accessed 12 Aug 2015</li> <li>•<a href="http://www.gatehouse-gazetteer.info/English%20sites/933.html">http://www.gatehouse-gazetteer.info/English%20sites/933.html</a> ; accessed 12 Aug 2015</li> <li>•N. C. Vincent, 'King John's Diary &amp; Itinerary', The Magna Carta Project</li> </ul>
Corfe (2)	Somerset	50.9698, -3.0908	No name change one visit: 26 Aug 1216 travelling in Somerset, although nearly equidistant from Corfe Castle, Dorset taken as destination because (1) day trip from Sherborne (2) was already travelling in west country Held by Bishop of Winchester	<ul style="list-style-type: none"> <li>•<a href="http://en.wikipedia.org/wiki/Corfe">http://en.wikipedia.org/wiki/Corfe</a></li> <li>•Cooling - Corfe', in A Topographical Dictionary of England, ed. Samuel Lewis (London, 1848), pp. 682-685 <a href="http://www.british-history.ac.uk/topographical-dict/england/pp682-685">http://www.british-history.ac.uk/topographical-dict/england/pp682-685</a> [accessed 10 May 2015].</li> <li>•A P Baggs and M C Siraut, 'Taunton and Taunton Dean Hundred (part)', in A History of the County of Somerset: Volume 7, Bruton, Horethorne and Norton Ferris Hundreds, ed. C R J Currie and R W Dunning (London, 1999), p. 233 <a href="http://www.british-history.ac.uk/vch/som/vol7/p233">http://www.british-history.ac.uk/vch/som/vol7/p233</a> [accessed 12 May 2015].</li> </ul>
Cottingham	Yorkshire	53.782162, -0.413629	No name change One visit Jan 1213 Associated with Barnard Castle which is within parish <i>The Domesday Book records that Cottingham passed from Gamel son of Osbert to Hugh FitzBaldric after the Norman Conquest, but shortly after 1089 FitzBaldric's Yorkshire lands were forfeited and passed to Robert Front de Boeuf who founded the de Stuteville line. A manor house was on the site by the 1170s when it is first mentioned in documents. In 1201, William de Stuteville ( KJ's supporter &amp; died at Cottingham 1203) was granted licence to fortify and moat his manor house, possibly as a reward for entertaining King John in the previous year. Nicholas de Stuteville inherited (died about 1218)</i> Although listed as a household knight by SD Church Stuteville was indebted to KJ by 10,000 for his inheritance and became one of the Northerners.	<ul style="list-style-type: none"> <li>•<a href="http://list.english-heritage.org.uk/resultsingle.aspx?uid=1019823">http://list.english-heritage.org.uk/resultsingle.aspx?uid=1019823</a></li> <li>•SD Church TheHousehold Knights of King John. Cambridge University Press 1999 p36</li> <li>•Holt JC The Northerners Clarendon Press 1992 pp26, 27</li> <li>•<a href="http://www.gatehouse-gazetteer.info/English%20sites/1036.html">http://www.gatehouse-gazetteer.info/English%20sites/1036.html</a> ; accessed 12 Aug 2015</li> <li>•<a href="https://en.wikipedia.org/wiki/Cottingham,_East_Riding_of_Yorkshire">https://en.wikipedia.org/wiki/Cottingham,_East_Riding_of_Yorkshire</a> ; accessed 12 Aug 2015</li> </ul>
Coudray	Maine et Loire	47.195556,-0.118333	Modern name: le Coudray-Macouard <i>Coldriaus 1080</i> one visit Sept 1206 while travelling with army from Angers to Thouars ancient fortified town 1147 Geoffrey Plantagenet built a fortress here in opposition to Montreuil-Bellay. Only the chapel remains	<ul style="list-style-type: none"> <li>•Dauzat A et RostaingC. Dictionnaire Etymologique des Noms de Lieux en France 1963 Librairie Guénégaud 1978 p203</li> <li>•<a href="https://fr.wikipedia.org/wiki/Le_Coudray-Macouard">https://fr.wikipedia.org/wiki/Le_Coudray-Macouard</a> ; accessed 28 July 2015</li> <li>•<a href="http://www.ot-saumur.fr/LE-COUDRAY-MACOUARD_a14388.html">http://www.ot-saumur.fr/LE-COUDRAY-MACOUARD_a14388.html</a> ; accessed 28 July 2015</li> </ul>

PLACENAME	County/Dept	LAT & LONG	Information	References
<b>Courage</b>	Berkshire	<b>51.444, -1.292</b>	Modern name: Curridge one visit Aug 1207 enroute from Winchester to Chieveley Held by the Priory of Ploughley after 1160s ( Austin canons); IN 1207 Prior called Jerome Tything in the parish of Chieveley	<ul style="list-style-type: none"> <li>•Houses of Austin canons: The priory of Poughley', A History of the County of Berkshire: Volume 2 (1907), pp. 85-86. URL: <a href="http://www.british-history.ac.uk/report.aspx?compid=40063&amp;strquery=curridge">http://www.british-history.ac.uk/report.aspx?compid=40063&amp;strquery=curridge</a> Date accessed: 11 November 2013.</li> <li>•<a href="http://www.berksfhs.org.uk/genuki/BRK/Names/C.shtml">http://www.berksfhs.org.uk/genuki/BRK/Names/C.shtml</a>; accessed 11 Dec 2013</li> <li>•<a href="https://en.wikipedia.org/wiki/Curridge">https://en.wikipedia.org/wiki/Curridge</a> ; accessed 13 Aug 2015</li> </ul>
<b>Craike</b>	Durham	<b>54.1289, -1.1459</b>	Modern spelling CRAYKE Visits: July & Aug 1209;Dec 1210;Aug 1212; Sept 1213 motte and bailey Castle /fortified place since Saxon times Held by Bishop of Durham and Confirmed by KJ in 1200 See Northallerton (Allerton) for details of Bishops of Durham	<ul style="list-style-type: none"> <li>•Parishes: Crayke', A History of the County of York North Riding: Volume 2 (1923), pp. 119-124. URL: <a href="http://www.british-history.ac.uk/report.aspx?compid=64622&amp;strquery=crayke">http://www.british-history.ac.uk/report.aspx?compid=64622&amp;strquery=crayke</a> castle Date accessed: 11 November 2013</li> <li>•<a href="https://en.wikipedia.org/wiki/Crayke">https://en.wikipedia.org/wiki/Crayke</a> ; accessed 13 Aug 2015</li> <li>•<a href="http://www.gatehouse-gazetteer.info/English%20sites/2058.html">http://www.gatehouse-gazetteer.info/English%20sites/2058.html</a> ; accessed 13 Aug 2015</li> </ul>
<b>Cranborne</b>	Dorsetshire	<b>50.919, -1.922</b>	No name change Multiple visits Motte and Bailey on Castle Hill Royal palace/manor/hunting lodge and 10th century Benedictine Abbey which became a priory of Tewkesbury Abbey in 1102. Royal hunting lodge until time of Henry VIII; associated with Cranborne chase: <i>"Cranborne Manor House, historically one of the most important domestic buildings in England, incorporates the main walls of a fortified hunting lodge built by King John in 1207-8 "</i>	<ul style="list-style-type: none"> <li>•Cranborne', An Inventory of the Historical Monuments in Dorset, Volume 5: East (1975), pp. 4-16. URL: <a href="http://www.british-history.ac.uk/report.aspx?compid=128255&amp;strquery=cranborne">http://www.british-history.ac.uk/report.aspx?compid=128255&amp;strquery=cranborne</a> Date accessed: 11 November 2013</li> <li>•<a href="https://en.wikipedia.org/wiki/Cranborne">https://en.wikipedia.org/wiki/Cranborne</a> ; accessed 13 Aug 2015</li> <li>•<a href="https://en.wikipedia.org/wiki/Cranborne_Priory">https://en.wikipedia.org/wiki/Cranborne_Priory</a> ; accessed 13 Aug 2015</li> <li>•Colvin HM,Taylor AJ &amp; Brown RA. The History of the King's Works. HMSO 1963 Vol 2 p 922</li> <li>•<a href="http://www.gatehouse-gazetteer.info/English%20sites/936.html">http://www.gatehouse-gazetteer.info/English%20sites/936.html</a> ; accessed 13 Aug 2015</li> <li>•<a href="http://www.gatehouse-gazetteer.info/English%20sites/935.html">http://www.gatehouse-gazetteer.info/English%20sites/935.html</a> ; accessed 13 Aug 2015</li> </ul>
<b>Cricklade</b>	Wiltshire	<b>51.64,-1.85</b>	No name change Visits: Oct 1200; Sept 1204: July & Nov 1205: reference to castle but no remains evident - probably fortified town surrounded by water and marsh Old Salisbury and Cricklade had also acquired distinctive urban features well before the Norman Conquest. Fortified town by King Alfred Borough of Cricklade –granted charter by Henry II; (Henry Fitzgerald de Redvers( brother of Warin) held Cricklade in 1157 );held by Baldwin de Redvers in 1257 So assume held by Earl of Devon/Redvers family ( 5th Earl of Devon died 1217; supporter of KJ) Warin, chaplain to Henry III, founded at Cricklade a xenodocium or guest-house for the use of poor wayfarers suggesting it was a regular journey break.	<ul style="list-style-type: none"> <li>• <a href="http://en.wikipedia.org/wiki/Cricklade#History">http://en.wikipedia.org/wiki/Cricklade#History</a></li> <li>• <a href="http://www.cricklademuseum.org/galleries/?Action=3&amp;objD=127&amp;prevID=27">http://www.cricklademuseum.org/galleries/?Action=3&amp;objD=127&amp;prevID=27</a></li> <li>•<a href="http://www.gatehouse-gazetteer.info/English%20sites/3625.html">http://www.gatehouse-gazetteer.info/English%20sites/3625.html</a> ; accessed 13 Aug 2015</li> <li>• 'Economic history', A History of the County of Wiltshire: Volume 4 (1959), pp. 1-6. URL: <a href="http://www.british-history.ac.uk/report.aspx?compid=102806&amp;strquery=cricklade">http://www.british-history.ac.uk/report.aspx?compid=102806&amp;strquery=cricklade</a> Date accessed: 11 November 2013</li> <li>• Crewe - Croft', A Topographical Dictionary of England (1848), pp. 725-729. URL: <a href="http://www.british-history.ac.uk/report.aspx?compid=50905&amp;strquery=cricklade">http://www.british-history.ac.uk/report.aspx?compid=50905&amp;strquery=cricklade</a> hundred Date accessed: 11 November 2013.</li> <li>• Hospitals: St John the Baptist, Cricklade', A History of the County of Wiltshire: Volume 3 (1956), pp. 335-336. URL: <a href="http://www.british-history.ac.uk/report.aspx?compid=36556&amp;strquery=cricklade">http://www.british-history.ac.uk/report.aspx?compid=36556&amp;strquery=cricklade</a> manor Date accessed: 11 November 2013.</li> </ul>
<b>Crook, near Waterford</b>	Waterford	<b>52.229201,-6.975488</b>	Modern name : Crooke A townland southeast of Waterford ,1km south of Passage East.(52.2391, -6.97274) on the west bank of the estuary. Held by the Knights Templars founded before 1180	<ul style="list-style-type: none"> <li>•<a href="http://www.irelandx.com/node/5976">http://www.irelandx.com/node/5976</a> ; accessed 21 April 2015</li> <li>•<a href="http://www.waterfordcouncil.ie/en/media/RESIDENT/Heritage/Heritage,Projects/Historic%20Waterford-%20The%20Coast.pdf">http://www.waterfordcouncil.ie/en/media/RESIDENT/Heritage/Heritage,Projects/Historic%20Waterford-%20The%20Coast.pdf</a> ; accessed 25 July 2015</li> </ul>
<b>Cross on the Sea</b>	Pembrokeshire	<b>52.010878, -4.909777</b>	Modern name: Dinas Cross. one visit June 1210 awaiting weather to cross to Irland "Cwm-yr-Eglwys - the church of St Brynach the Abbot, the original parish church of Dinas, perhaps dating back to before the Norman Conquest, is situated on the picturesque beach of Cwmyreglws." but the chancel was washed away in 1850. There is a street called CASTLE TERRACE leading to listed buildings of later origin	<ul style="list-style-type: none"> <li>•<a href="http://en.wikipedia.org/wiki/Dinas_Cross">http://en.wikipedia.org/wiki/Dinas_Cross</a> [accessed 27 April 2015]</li> <li>•<a href="http://www.britishlistedbuildings.co.uk/wa-14947-castle-hill-a487-s-side-bwlchmawr-dinas-ch.VT3zpCFVhBc">http://www.britishlistedbuildings.co.uk/wa-14947-castle-hill-a487-s-side-bwlchmawr-dinas-ch.VT3zpCFVhBc</a> [accessed 27 April 2015]</li> <li>•<a href="https://en.wikipedia.org/wiki/Cwm-yr-Eglwys">https://en.wikipedia.org/wiki/Cwm-yr-Eglwys</a> ; accessed 13 Aug 2015</li> </ul>
<b>Croydon</b>	Surrey	<b>51.3727, -0.1099</b>	No name change One visit Mar 1206 previous excavations indicate current structure built on site of 12th century manor house Given to Archbisop Canterbury in 1066 and held by Acrchbishopic of Canterbury for several centuries; timber palace Hubert Walter died 13 July1205 so technically held by KJ during interregnum until Langton's appointment agreed	<ul style="list-style-type: none"> <li>•Crowfield - Croydon', A Topographical Dictionary of England (1848), pp. 737-742. URL: <a href="http://www.british-history.ac.uk/report.aspx?compid=50908&amp;strquery=croydon">http://www.british-history.ac.uk/report.aspx?compid=50908&amp;strquery=croydon</a> Date accessed: 11 November 2013.</li> <li>•Robert C. Stacey, 'Walter, Hubert (d. 1205)', Oxford Dictionary of National Biography, Oxford University Press, 2004; online edn, Jan 2008 [<a href="http://www.oxforddnb.com/view/article/28633">http://www.oxforddnb.com/view/article/28633</a>, accessed 13 Aug 2015]</li> <li>•<a href="https://en.wikipedia.org/wiki/Croydon">https://en.wikipedia.org/wiki/Croydon</a> ; accessed 13 Aug 2015</li> <li>•<a href="http://www.gatehouse-gazetteer.info/English%20sites/4002.html">http://www.gatehouse-gazetteer.info/English%20sites/4002.html</a> ; accessed 13 Aug 2015</li> </ul>
<b>Curry Mallet</b>	Somerset	<b>50.9889, -2.963</b>	No name change One visit Aug 1205 Manor house on the site of a motte and Bailey castle Curry Mallet – William Mallet (1175-1215), lord of CM ( an honour of 22½ knights) Accompanied Richard on Crusade;replaced William Brewer as Sheriff of Dorset and Somerset in Dec 1209; But by 1212 fell out of favour and by 1214 owed 2,000 marks; agreed in 1214 to exchange debt for service in Poitou ( 10 knights +20 soldiers); 1215 prominent rebel, joined at Easter at Stamford and was one of the 25.	<ul style="list-style-type: none"> <li>•<a href="http://en.wikipedia.org/wiki/Hundred_of_North_Curry">http://en.wikipedia.org/wiki/Hundred_of_North_Curry</a> : accessed 27 Apr2015</li> <li>•<a href="https://en.wikipedia.org/wiki/Curry_Mallet">https://en.wikipedia.org/wiki/Curry_Mallet</a> ; accessed 13 Aug 2015</li> <li>•Ralph V. Turner, 'Malet, William (c.1175–1215)', Oxford Dictionary of National Biography, Oxford University Press, 2004; online edn, Oct 2005 [<a href="http://www.oxforddnb.com/view/article/17881">http://www.oxforddnb.com/view/article/17881</a>, accessed 13 Aug 2015]</li> <li>•<a href="http://www.gatehouse-gazetteer.info/English%20sites/3255.html">http://www.gatehouse-gazetteer.info/English%20sites/3255.html</a> ; accessed 13 Aug 2015</li> <li>•Turner RV, Men Raised from the Dust.University of Pennsylvania Press 1988 pp71-90</li> </ul>

PLACENAME	County/Dept	LAT & LONG	Information	References
Dagworth	Suffolk	52.218, 0.995	Modern name: Old Newton with Dagworth One visit Mar 1216 In 1205, Osbert died and the manor passed to his son and heir, Richard de Dagworth, who was a minor who became the ward of William de Huntingfield and was married to his daughter Isabel de Huntingfield. Rebel in 1216 (In summer 2012, Dagworth featured in the BBC2 history series: The Great British Story presented by Michael Wood.)	<ul style="list-style-type: none"> <li>•<a href="http://dagworth.steventon-barnes.com/C13th14th.html">http://dagworth.steventon-barnes.com/C13th14th.html</a> ; accessed 27 April 2015</li> <li>•Holt JC The Northerners Clarendon Press 1992 p66</li> <li>•<a href="https://en.wikipedia.org/wiki/Old_Newton_with_Dagworth">https://en.wikipedia.org/wiki/Old_Newton_with_Dagworth</a> ; accessed 13 Aug 2015</li> </ul>
Darlington	Durham	54.527, -1.5526	No name change Five visits: July 1209; Apr 1210; Sept 1212; Sept 1213; Jan 1216 Held by Bishop of Durham Information about Bishops from Northallerton (Allerton) entry:	<ul style="list-style-type: none"> <li>•'Parish of Darlington', The History and Antiquities of the County Palatine of Durham: volume 3: Stockton and Darlington wards (1823), pp. 350-377. URL: <a href="http://www.british-history.ac.uk/report.aspx?compid=76365&amp;strquery=lord+of+darlington">http://www.british-history.ac.uk/report.aspx?compid=76365&amp;strquery=lord+of+darlington</a> Date accessed: 11 November 2013.</li> <li>•<a href="https://en.wikipedia.org/wiki/Darlington">https://en.wikipedia.org/wiki/Darlington</a> ; accessed 13 Aug 2015</li> <li>•<a href="http://www.gatehouse-gazetteer.info/English%20sites/3957.html">http://www.gatehouse-gazetteer.info/English%20sites/3957.html</a> ; accessed 13 Aug 2015</li> </ul>
Dartmouth	Devon	50.351, -3.579	No name change Two visits: June 1205: Oct 1214 The port was used as the sailing point for the Crusades of 1147 and 1190 <i>Before 1066 no town existed on the site of modern Dartmouth, only the small village of Townstal at the top of the hill with the church of St. Clement's. After the Normans arrived they soon realised the value of this safe harbour for cross-Channel voyages, and by the 12th century it had become a port well enough known for supplying ships to become the assembly point for the European fleet setting off for both the 2nd and 3rd Crusades.</i> ?? probably William de Redvers 5th Earl of Devon died 1217 - supporter of KJ Appears to be same location as that given by the Magna Carta Project	<ul style="list-style-type: none"> <li>•<a href="http://en.wikipedia.org/wiki/Dartmouth,_Devon">http://en.wikipedia.org/wiki/Dartmouth,_Devon</a> : accessed 27 Apr 2015</li> <li>•<a href="http://www.dartmouth.org.uk/history/pre1860#UoDJY-LI5I4">http://www.dartmouth.org.uk/history/pre1860#UoDJY-LI5I4</a> ; accessed 27 Apr 2015</li> <li>•<a href="https://en.wikipedia.org/wiki/Earl_of_Devon#The_post-Norman_earldom">https://en.wikipedia.org/wiki/Earl_of_Devon#The_post-Norman_earldom</a> ; accessed 13 Aug 2015</li> <li>•<a href="https://en.wikipedia.org/wiki/William_de_Redvers,_5th_Earl_of_Devon">https://en.wikipedia.org/wiki/William_de_Redvers,_5th_Earl_of_Devon</a> ; accessed 13 Aug 2015</li> <li>•N. C. Vincent, 'King John's Diary &amp; Itinerary', The Magna Carta Project</li> </ul>
Denton	Northamptonshire	52.4778, -0.3082	Modern name Denton near Stilton, Cambridgeshire One visit Feb 1207 enroute from Peterborough to Brigstock On the border with Northamptonshire and listed as being in Huntingdonshire by Victoria History. Chosen to conserve distance. Alternative is Denton St Margaret inear Northampton but not in direction of travel. Held by the Bishops of Lincoln since Domesday until 1636 See vacant from 1206-09	<ul style="list-style-type: none"> <li>•<a href="http://www.domesdaybook.co.uk/northamptonshire1.html">http://www.domesdaybook.co.uk/northamptonshire1.html</a> : accessed 16 Nov 2013</li> <li>•'Parishes: Denton', A History of the County of Huntingdon: Volume 3 (1936), pp. 151-154. URL: <a href="http://www.british-history.ac.uk/report.aspx?compid=66167&amp;strquery=denton+near+stilton">http://www.british-history.ac.uk/report.aspx?compid=66167&amp;strquery=denton+near+stilton</a> Date accessed: 16 November 2013</li> <li>•<a href="https://en.wikipedia.org/wiki/Denton,_Northamptonshire">https://en.wikipedia.org/wiki/Denton,_Northamptonshire</a> ; accessed 13 Aug 2015</li> <li>•<a href="https://en.wikipedia.org/wiki/Denton,_Cambridgeshire">https://en.wikipedia.org/wiki/Denton,_Cambridgeshire</a> ; accessed 13 Aug 2015</li> </ul>
Derby	Derbyshire	52.921944, -1.475833	No name change Two visits: Mar 1200; May 1209 Earl of Derby was supporter of KJ	<ul style="list-style-type: none"> <li>•Holt JC The Northerners Clarendon Press 1992 p16</li> <li>•<a href="https://en.wikipedia.org/wiki/Derby">https://en.wikipedia.org/wiki/Derby</a> ; accessed 13 Aug 2015</li> <li>•<a href="http://www.gatehouse-gazetteer.info/English%20sites/770.html">http://www.gatehouse-gazetteer.info/English%20sites/770.html</a> ; accessed 13 Aug 2015</li> <li>•<a href="http://www.gatehouse-gazetteer.info/English%20sites/769.html">http://www.gatehouse-gazetteer.info/English%20sites/769.html</a> ; accessed 13 Aug 2015</li> </ul>
Devizes	Wiltshire	51.353, -1.994	No name change Multiple visits Royal castle Appears to be same location as that given by the Magna Carta Project	<ul style="list-style-type: none"> <li>•'The borough of Devizes: Town, castle and estates', A History of the County of Wiltshire: Volume 10 (1975), pp. 225-252. URL: <a href="http://www.british-history.ac.uk/report.aspx?compid=102796&amp;strquery=devizes">http://www.british-history.ac.uk/report.aspx?compid=102796&amp;strquery=devizes</a> Date accessed: 16 November 2013.</li> <li>•<a href="https://en.wikipedia.org/wiki/Devizes">https://en.wikipedia.org/wiki/Devizes</a> ; accessed 13 Aug 2015</li> <li>•<a href="http://www.gatehouse-gazetteer.info/English%20sites/3627.html">http://www.gatehouse-gazetteer.info/English%20sites/3627.html</a> ; accessed 13 Aug 2015</li> <li>•N. C. Vincent, 'King John's Diary &amp; Itinerary', The Magna Carta Project</li> </ul>
Ditton	Surrey	51.39479, -0.34125	Modern name: Thames Ditton Several visits: May, June & Oct 1212; Mar & Apr 1213 Saxon settlement composed of Thames Ditton and Long Ditton ( opposite bank from later Hampton Court Palace) Thames Ditton ( Imber court) held in scutage of the king (Long Ditton held by de Clares: Gilbert de Clare - one the baronial Council of 25 and who continued to support Louis in 1217)	<ul style="list-style-type: none"> <li>•'Parishes: Thames Ditton', A History of the County of Surrey: Volume 3 (1911), pp. 462-467. URL: <a href="http://www.british-history.ac.uk/report.aspx?compid=43008&amp;strquery=thames+ditton">http://www.british-history.ac.uk/report.aspx?compid=43008&amp;strquery=thames+ditton</a> Date accessed: 16 November 2013.</li> <li>•<a href="https://en.wikipedia.org/wiki/Long_Ditton">https://en.wikipedia.org/wiki/Long_Ditton</a> ; accessed 13 Aug 2015</li> <li>•<a href="https://en.wikipedia.org/wiki/Thames_Ditton">https://en.wikipedia.org/wiki/Thames_Ditton</a> ; accessed 13 Aug 2015</li> </ul>
Doddington	Somersetshire	51.5186, -2.36225	Modern name: Doddington, Gloucestershire One visit 1 March 1211 There are two possible destinations - Doddington in Somerset some 57 miles south west, and Doddington in south Gloucestershire 16 miles west on the route to Bristol. Also from Doddington Somerset to Bristol (next destination) is 33 miles compared to 11 miles from Doddington, Gloucestershire. This later destination chosen to conserve distance  Doddington Glouc. is listed in Domesday as Doditone and held in 1069 by Roger of Berkeley from the Bishop of Coutances. The parish of St Mary Doddington in union of Chipping Sodbury is in the lower division of the hundred of Grumbald's Ash (Grimboldesesse) Dursley Castle was built by a Roger de Berkeley in 1153 and young Henry, then Count of Anjou stayed there in 1149. The castle fell into disrepair and "its materials used to build a manor house at Doddington"	<ul style="list-style-type: none"> <li>•'Parishes: Doddington', A History of the County of Somerset: Volume 5 (1985), pp. 65-69. URL: <a href="http://www.british-history.ac.uk/report.aspx?compid=117133&amp;strquery=doddington+somerset">http://www.british-history.ac.uk/report.aspx?compid=117133&amp;strquery=doddington+somerset</a> Date accessed: 16 November 2013.</li> <li>•'Doddington - Donisthorpe', A Topographical Dictionary of England (1848), pp. 63-69. URL: <a href="http://www.british-history.ac.uk/report.aspx?compid=50923&amp;strquery=doddington">http://www.british-history.ac.uk/report.aspx?compid=50923&amp;strquery=doddington</a> Date accessed: 16 November 2013.</li> <li>•<a href="https://en.wikipedia.org/wiki/Doddington,_Gloucestershire">https://en.wikipedia.org/wiki/Doddington,_Gloucestershire</a> ; accessed 14 Aug 2015</li> <li>•<a href="http://www.gatehouse-gazetteer.info/English%20sites/1202.html">http://www.gatehouse-gazetteer.info/English%20sites/1202.html</a> ; accessed 14 Aug 2015</li> </ul>

PLACENAME	County/Dept	LAT & LONG	Information	References
Dogmersfield	Hampshire	51.269877, -0.874078	No name change One visit June 1207 Jocelin, Bishop of Bath and Wells (1206–44), obtained a confirmation of his right to the manor from King John in 1207, (fn. 12) and the successive Bishops of Bath and Wells retained possession until the reign of Henry VIII,	<ul style="list-style-type: none"> <li>•Parishes: Dogmersfield', A History of the County of Hampshire: Volume 4 (1911), pp. 72-74. URL: <a href="http://www.british-history.ac.uk/report.aspx?compid=56750&amp;strquery=dogmersfield">http://www.british-history.ac.uk/report.aspx?compid=56750&amp;strquery=dogmersfield</a> Date accessed: 16 November 2013.</li> <li>•<a href="https://en.wikipedia.org/wiki/Dogmersfield">https://en.wikipedia.org/wiki/Dogmersfield</a></li> <li>•<a href="http://www.gatehouse-gazetteer.info/English%20sites/3979.html">http://www.gatehouse-gazetteer.info/English%20sites/3979.html</a> ; accessed 14 Aug 2015</li> </ul>
Dol	Ille-et-Vilaine	48.5506, -1.7497	Modern name :Dol-de-Bretagne one visit Sept 2003 Important clerical centre in Brittany Powicke says that his troops sacked and burnt the cathedral	<ul style="list-style-type: none"> <li>•Dauzat A et RostaingC. Dictionnaire Etymologique des Noms de Lieux en France 1963 Librairie Guénégaud 1978 p</li> <li>•<a href="https://fr.wikipedia.org/wiki/Dol-de-Bretagne">https://fr.wikipedia.org/wiki/Dol-de-Bretagne</a> ; accessed 25 July 2015</li> <li>•Powicke M. The Loss of Normandy 1960 Manchester University Press 2nd Ed 1999 p166</li> </ul>
Domfront	Orne	48.594167,-0.6525	No name change <i>Domnus Frons 1020</i> multiple visits originally built by Lord of Belleme but people revolted and transferred their loyalty to Henry I and held by crown until 1204 when transferred to Renaud de Dammartin	<ul style="list-style-type: none"> <li>•Dauzat A et RostaingC. Dictionnaire Etymologique des Noms de Lieux en France 1963 Librairie Guénégaud 1978 p249</li> <li>•<a href="https://en.wikipedia.org/wiki/Ch%C3%A2teau_de_Domfront">https://en.wikipedia.org/wiki/Ch%C3%A2teau_de_Domfront</a> ; accessed 28 July 2015</li> <li>•<a href="http://www.culturecommunication.gouv.fr">http://www.culturecommunication.gouv.fr</a> (référence PA00110791 © Monuments historiques, 1992) ; accessed 28 July 2015</li> </ul>
Doncaster	Yorkshire	53.516, -1.133	No name change Multiple visits Ermin street crosses the River Don here Royal from saxon times; 1194 granted a town charter by KR ( borough was incorporated); disastrous fire 1204 TDH Misprint in index but not itinerary - should read Dorchester (18,19 April)!	<ul style="list-style-type: none"> <li>•<a href="http://en.wikipedia.org/wiki/Doncaster#Early_and_medieval_history">http://en.wikipedia.org/wiki/Doncaster#Early_and_medieval_history</a></li> <li>•'Doddington - Donisthorpe', A Topographical Dictionary of England (1848), pp. 63-69. URL: <a href="http://www.british-history.ac.uk/report.aspx?compid=50923">http://www.british-history.ac.uk/report.aspx?compid=50923</a> Date accessed: 19 November 2013.</li> <li>•<a href="https://en.wikipedia.org/wiki/Doncaster">https://en.wikipedia.org/wiki/Doncaster</a>; accessed 14 Aug 2015</li> <li>•<a href="http://www.gatehouse-gazetteer.info/English%20sites/906.html">http://www.gatehouse-gazetteer.info/English%20sites/906.html</a> ; accessed 14 Aug 2015</li> <li>•<a href="http://www.gatehouse-gazetteer.info/English%20sites/907.html">http://www.gatehouse-gazetteer.info/English%20sites/907.html</a> ; accessed 14 Aug 2015</li> </ul>
Donnington	Leicestershire	52.844422, -1.337693	Modern name Castle Donington One visit Dec 1208 <i>"It takes the first part of its present name from an old castle, now a fragment, said to have belonged to John of Gaunt; and it contains vestiges of a monastery, founded in the time of Henry II. .. The manor belonged formerly to the Plantagenets"</i> An hospital was founded in the reign of Henry II., by John de Lacy, constable of Chester Held by Roger de Lacy who died in 1211 <i>"Kl sought an aid from Roger de Lacy (Constable of Chester) in 1208 to help fund the reconstruction of the moats at Lancaster castle"</i>	<ul style="list-style-type: none"> <li>•<a href="http://www.visionofbritain.org.uk/place/10675">http://www.visionofbritain.org.uk/place/10675</a> ; accessed 16 Nov 2013</li> <li>•Donnington - Dorsetshire', A Topographical Dictionary of England (1848), pp. 69-78. URL: <a href="http://www.british-history.ac.uk/report.aspx?compid=50924">http://www.british-history.ac.uk/report.aspx?compid=50924</a> Date accessed: 16 November 2013.</li> <li>•Painter S The Reign of King John John Hopkins Paperbacks 1966 p255</li> <li>•Holt JC The Northerner Clarendon Press 1992 p23</li> <li>•<a href="http://www.gatehouse-gazetteer.info/English%20sites/1761.html">http://www.gatehouse-gazetteer.info/English%20sites/1761.html</a> ; accessed 14 Aug 2015</li> <li>•<a href="https://en.wikipedia.org/wiki/Castle_Donnington">https://en.wikipedia.org/wiki/Castle_Donnington</a> ; accessed 14 Aug 2015</li> </ul>
Dorchester	Dorsetshire	50.717, -2.437	No name change Multiple visits Borough town from Saxon times (18,19 April 1201 - ERROR IN TDH INDEX Doncaster should read Dorchester!) Appears to be same location as that given by the Magna Carta Project	<ul style="list-style-type: none"> <li>•<a href="http://en.wikipedia.org/wiki/Dorchester,_Dorset">http://en.wikipedia.org/wiki/Dorchester,_Dorset</a>; accessed 10 May 1215</li> <li>•'Dorchester', in An Inventory of the Historical Monuments in Dorset, Volume 2, South east (London, 1970), pp. 104-132 <a href="http://www.british-history.ac.uk/rchme/dorset/vol2/pp104-132">http://www.british-history.ac.uk/rchme/dorset/vol2/pp104-132</a> [accessed 10 May 2015].</li> <li>•<a href="http://www.gatehouse-gazetteer.info/English%20sites/937.html">http://www.gatehouse-gazetteer.info/English%20sites/937.html</a></li> <li>•N. C. Vincent, 'King John's Diary &amp; Itinerary', The Magna Carta Project</li> </ul>
Dorchester (2)	Oxfordshire	51.644, -1.166	Modern name: Dorchester on Thames One visit Dec 1205 Dorchester Abbey- Augustinian canons ( 12th century); manor held by the Bishop of Lincoln, William de Blois ( 1203-6)	<ul style="list-style-type: none"> <li>•<a href="http://en.wikipedia.org/wiki/Dorchester_on_Thames">http://en.wikipedia.org/wiki/Dorchester_on_Thames</a> ; accessed 16 Nov 1213</li> <li>•'Dorchester hundred', A History of the County of Oxford: Volume 7: Dorchester and Thame hundreds (1962), pp. 1-4. URL: <a href="http://www.british-history.ac.uk/report.aspx?compid=63763&amp;strquery=dorchester+abbey+oxfordshire">http://www.british-history.ac.uk/report.aspx?compid=63763&amp;strquery=dorchester+abbey+oxfordshire</a> Date accessed: 16 November 2013</li> </ul>
Dover	Kent	51.1295, 1.3089	No name change Multiple visits Royal castle ; Hubert de Burgh custodian in 1202; Appears to be same location as that given by the Magna Carta Project	<ul style="list-style-type: none"> <li>•<a href="http://en.wikipedia.org/wiki/Dover_Castle">http://en.wikipedia.org/wiki/Dover_Castle</a></li> <li>•Edward Hasted, 'The town and port of Dover', in The History and Topographical Survey of the County of Kent: Volume 9 (Canterbury, 1800), pp. 475-548 <a href="http://www.british-history.ac.uk/survey-kent/vol9/pp475-548">http://www.british-history.ac.uk/survey-kent/vol9/pp475-548</a> [accessed 10 May 2015].</li> <li>•Painter S The Reign of King John John Hopkins Paperbacks 1966 p84</li> <li>•<a href="http://www.gatehouse-gazetteer.info/English%20sites/1612.html">http://www.gatehouse-gazetteer.info/English%20sites/1612.html</a> ; accessed 14 Aug 2015</li> <li>•N. C. Vincent, 'King John's Diary &amp; Itinerary', The Magna Carta Project</li> </ul>
Downpatrick	Down	54.322, -5.703	No name change An ancient settlement, ( see Rath) refounded in 1183 by de Courcy who established a Benedictine Abbey	<ul style="list-style-type: none"> <li>•McKay P A Dictionary of Ulster Place-Names QUB 2007 2nd Ed. p59 ; accessed 19 Aug 2015</li> <li>•<a href="https://en.wikipedia.org/wiki/Downpatrick">https://en.wikipedia.org/wiki/Downpatrick</a> ; accessed 19 Aug 2015 ; accessed 19 Aug 2015</li> </ul>

PLACENAME	County/Dept	LAT & LONG	Information	References
Downton	Wiltshire	50.993,-1.743	No name change Several visits: Jan 1206; Jan 1207; June 1209; Aug 1215 Downton Hundred Held by Bishops of Winchester since Saxon times. <i>"In 1138 Downton was among the manors on which Bishop Blais is said to have built castles and the earthwork called the Moot, of a type used for motte-and-bailey castles of that date, was probably thrown up then."</i> <i>"The bishops retained the house which had probably been there since at least the late 11th century, however, and instead of building a new castle possibly replaced the existing house with, or converted it into, a fortified palace comparable to that at Bishop's Waltham (Hants). It stood on the east bank of the Avon below the Moot, from which it was later cut off by a mill-stream. It was used regularly by bishops and visited by kings. As a result of several visits by King John local tradition gave it the name 'King John's Palace'. Bishops were still living at Downton in the later 14th century,"</i>	<ul style="list-style-type: none"> <li>• Downton hundred', A History of the County of Wiltshire: Volume 11: Downton hundred; Elstub and Everleigh hundred (1980), pp. 1-2. URL: <a href="http://www.british-history.ac.uk/report.aspx?compid=115483&amp;strquery=downton wiltshire">http://www.british-history.ac.uk/report.aspx?compid=115483&amp;strquery=downton wiltshire</a> Date accessed: 17 November 2013.</li> <li>• 'Parishes: Downton', A History of the County of Wiltshire: Volume 11: Downton hundred; Elstub and Everleigh hundred (1980), pp. 19-77. URL: <a href="http://www.british-history.ac.uk/report.aspx?compid=115483&amp;strquery=downton wiltshire">http://www.british-history.ac.uk/report.aspx?compid=115483&amp;strquery=downton wiltshire</a> Date accessed: 17 November 2013</li> <li>• <a href="https://en.wikipedia.org/wiki/Downton,_Wiltshire">https://en.wikipedia.org/wiki/Downton,_Wiltshire</a> ; accessed 14 Aug 2015</li> <li>• <a href="http://www.gatehouse-gazetteer.info/English%20sites/4036.html">http://www.gatehouse-gazetteer.info/English%20sites/4036.html</a> ; accessed 14 Aug 2015</li> </ul>
Driffield	Yorkshire	54.005,-0.438	Modern name: Great Driffield Three visits: Jan 1201; Jan& Feb 1213 traditionally the capital of the Wolds between Bridlington, Beverley & York. Royal manor in Domesday but nothing mentioned after.. June 1215 William de Fors ( Count of Aumale) received manor of Driffield ( Painter) William de Fors defected to the king and was given Driffield on 31 Aug, that his grandfather had held under Henry II ( Holt) 1201 KJ transferred farms of Driffield to the men of the manor – had to pay a fee in addition to the ancient farms	<ul style="list-style-type: none"> <li>• <a href="http://en.wikipedia.org/wiki/Driffield">http://en.wikipedia.org/wiki/Driffield</a> ; accessed 17 Nov 2013</li> <li>• <a href="http://domesdaymap.co.uk/place/TA0257/great-driffield/Dregg-Duddo">http://domesdaymap.co.uk/place/TA0257/great-driffield/Dregg-Duddo</a>, A Topographical Dictionary of England (1848), pp. 91-96. URL: <a href="http://www.british-history.ac.uk/report.aspx?compid=50928">http://www.british-history.ac.uk/report.aspx?compid=50928</a> Date accessed: 17 November 2013.</li> <li>• Painter S The Reign of King John John Hopkins Paperbacks 1966 p330</li> <li>• Holt JC The Northerner Clarendon Press 1992 p121 n 6</li> <li>• <a href="http://www.gatehouse-gazetteer.info/English%20sites/1049.html">http://www.gatehouse-gazetteer.info/English%20sites/1049.html</a> ; accessed 14 Aug 2015</li> </ul>
Drogheda	Louth	53.7139,-6.3503	No name change Means Bridge of the Ford. A double foundation, one part dates back to a charter of 1194. The Norman castle is now called Millmount Fort and probably built by Hugh de Lacy around 1186	<ul style="list-style-type: none"> <li>• <a href="https://en.wikipedia.org/wiki/Drogheda">https://en.wikipedia.org/wiki/Drogheda</a> ; accessed 19 Aug 2015</li> <li>• <a href="https://en.wikipedia.org/wiki/Millmount_Fort">https://en.wikipedia.org/wiki/Millmount_Fort</a> ; accessed 19 Aug 2015</li> <li>• <a href="http://www.millmount.net/exhibitions/millmount-fort">http://www.millmount.net/exhibitions/millmount-fort</a> ; accessed 19 Aug 2015</li> <li>• <a href="http://irishwalledtownsnetwork.ie/page/drogheda/drogheda-info">http://irishwalledtownsnetwork.ie/page/drogheda/drogheda-info</a> ; accessed 19 Aug 2015</li> </ul>
Dublin	Dublin	53.3478,-6.2597	No name change: capital city of Ireland De Breffny says that "on 30 Aug 1204 King John signed an order to build a fortress in Dublin"	<ul style="list-style-type: none"> <li>• <a href="https://en.wikipedia.org/wiki/Dublin">https://en.wikipedia.org/wiki/Dublin</a></li> <li>• Breffny B de Mott G. Castles of Ireland Thames and Hudson 1977 pp 99-102</li> </ul>
Duleek	Louth	53.654750,-6.422175	No name change Damhliag(Irish) meaning stone house/church and referring to St Cianan's Church (489AD). The nearby ruined Grange of St Michael was founded in 1172 by Augustinian monks from Monmouthshire and granted by the de Lacy family.	<ul style="list-style-type: none"> <li>• <a href="https://en.wikipedia.org/wiki/Duleek">https://en.wikipedia.org/wiki/Duleek</a> ; accessed 19 Aug 2015</li> <li>• <a href="http://www.meath.ie/Tourism/Heritage/HeritageTrails/DuleekHeritageTrail/">http://www.meath.ie/Tourism/Heritage/HeritageTrails/DuleekHeritageTrail/</a> ; accessed 19 Aug 2015</li> <li>• <a href="http://catalogue.nli.ie/Record/vtls000044826">http://catalogue.nli.ie/Record/vtls000044826</a> ; accessed 19 Aug 2015</li> </ul>
Dunham	Nottinghamshire	53.26, -0.78	Modern name: Dunham on Trent one visit May 1207 Regularly gets flooded by the River; KJ following the Trent valley northwards towards Doncaster on the west bank. Held by King	<ul style="list-style-type: none"> <li>• Dundon - Dunsden', A Topographical Dictionary of England (1848), pp. 102-105. URL: <a href="http://www.british-history.ac.uk/report.aspx?compid=50930&amp;strquery=dunham">http://www.british-history.ac.uk/report.aspx?compid=50930&amp;strquery=dunham</a> Date accessed: 17 November 2013</li> <li>• <a href="http://www.nottshistory.org.uk/articles/fts/1907/summer/dunham.htm">http://www.nottshistory.org.uk/articles/fts/1907/summer/dunham.htm</a> ; accessed 14 Aug 2015</li> <li>• <a href="https://en.wikipedia.org/wiki/Dunham-on-Trent,_Nottinghamshire">https://en.wikipedia.org/wiki/Dunham-on-Trent,_Nottinghamshire</a> ; accessed 14 Aug 2015</li> </ul>
Dunstable	Bedfordshire	51.88603, -0.52102	No name change Four visits: Oct 1204; Nov 1207; Mar 1211; Dec 1215 Intersection of Watling Street & Icknield Way <i>"Henry I, who recognized the dangers attending travellers on the Watling Street, caused the woods to be cut down and encouraged settlers by the promise of royal favour."</i> <i>" Henry [I] erected a royal residence at Kingsbury, rebuilt the town of Dunstable, and, having invited settlers, constituted it a borough, endowing it with a grant of lands"</i> Also site of Augustinian Priory - King John gave royal residence to priory in 1204. Now known as Kingsbury farmhouse with barn being used for town museum	<ul style="list-style-type: none"> <li>• 'Dunfild - Dunwood', A Topographical Dictionary of England (1848), pp. 105-110. URL: <a href="http://www.british-history.ac.uk/report.aspx?compid=50931">http://www.british-history.ac.uk/report.aspx?compid=50931</a> Date accessed: 21 June 2014.</li> <li>• 'Parishes: Dunstable', A History of the County of Bedford: Volume 3 (1912), pp. 349-368. URL: <a href="http://www.british-history.ac.uk/report.aspx?compid=42447&amp;strquery=dunstable">http://www.british-history.ac.uk/report.aspx?compid=42447&amp;strquery=dunstable</a> Date accessed: 17 November 2013.</li> <li>• <a href="https://en.wikipedia.org/wiki/Dunstable">https://en.wikipedia.org/wiki/Dunstable</a> ; accessed 14 Aug 2015</li> <li>• <a href="http://www.gatehouse-gazetteer.info/English%20sites/4446.html">http://www.gatehouse-gazetteer.info/English%20sites/4446.html</a> ; accessed 14 Aug 2015</li> </ul>
Durham	Durham	54.7761, -1.5733	No name change multiple visits Held by Bishop of Durham - also see entry for Allerton (Northallerton)	<ul style="list-style-type: none"> <li>• <a href="https://en.wikipedia.org/wiki/Durham,_England">https://en.wikipedia.org/wiki/Durham,_England</a> ; accessed 14 Aug 2015</li> <li>• <a href="http://www.gatehouse-gazetteer.info/English%20sites/994.html">http://www.gatehouse-gazetteer.info/English%20sites/994.html</a> ; accessed 14 Aug 2015</li> <li>• 'The city of Durham: The castle', in A History of the County of Durham: Volume 3, ed. William Page (London, 1928), pp. 64-91 <a href="http://www.british-history.ac.uk/vch/durham/vol3/pp64-91">http://www.british-history.ac.uk/vch/durham/vol3/pp64-91</a> [accessed 9 August 2015].</li> </ul>
Easingwold	Yorkshire	54.1198, -1.1897	Modern name: Easingwold Royal Manor until 1219 surrounded by Forest of Galtres	<ul style="list-style-type: none"> <li>• 'Parishes: Easingwold', A History of the County of York North Riding: Volume 2 (1923), pp. 128-134. URL: <a href="http://www.british-history.ac.uk/report.aspx?compid=64624&amp;strquery=easingwold">http://www.british-history.ac.uk/report.aspx?compid=64624&amp;strquery=easingwold</a> Date accessed: 25 November 2013</li> <li>• <a href="http://www.gatehouse-gazetteer.info/English%20sites/4447.html">http://www.gatehouse-gazetteer.info/English%20sites/4447.html</a> ; accessed 14 Aug 2015</li> <li>• <a href="https://en.wikipedia.org/wiki/Easingwold">https://en.wikipedia.org/wiki/Easingwold</a> ; accessed 14 Aug 2015</li> <li>• <a href="https://en.wikipedia.org/wiki/Forest_of_Galtres">https://en.wikipedia.org/wiki/Forest_of_Galtres</a> ; accessed 15 Aug 2015</li> </ul>

PLACENAME	County/Dept	LAT & LONG	Information	References
Easton	Somerset	51.4754, -2.6976	<p>Modern name: Easton in Gordano</p> <p>Two visits: June 1212; Feb 1213</p> <p>TDH differentiates between Easton Somerset and Wiltshire</p> <p>Choice of two</p> <ul style="list-style-type: none"> <li>• A tything in the city and union of Wells : Ston Easton 51.22777, -2.70027</li> <li>• Easton in Gordano 51.4754, -2.6976</li> </ul> <p>Later more likely given route: coming from Gloucester ? by boat - Easton in Gordano navigable on River Avon</p> <p>Held by the King at Doomsday</p>	<ul style="list-style-type: none"> <li>• 'Easthope - Easton-Piercy', A Topographical Dictionary of England (1848), pp. 129-132. URL: <a href="http://www.british-history.ac.uk/report.aspx?compid=50936&amp;strquery=easton somerset">http://www.british-history.ac.uk/report.aspx?compid=50936&amp;strquery=easton somerset</a> Date accessed: 25 November 2013.</li> <li>• 'Text of the Somerset Domesday: Part 1', A History of the County of Somerset: Volume 1 (1906), pp. 433-478. URL: <a href="http://www.british-history.ac.uk/report.aspx?compid=117315&amp;strquery=estone+gordano">http://www.british-history.ac.uk/report.aspx?compid=117315&amp;strquery=estone+gordano</a> Date accessed: 25 November 2013</li> <li>• <a href="https://en.wikipedia.org/wiki/Easton_in_Gordano">https://en.wikipedia.org/wiki/Easton_in_Gordano</a> ; accessed 14 Aug 2015</li> </ul>
Easton ( Royal)	Wiltshire	51.34321,-1.70276	<p>Modern name: Easton Royal</p> <p>Six visits</p> <p>TDH differentiates between Easton Somerset and Wiltshire</p> <p>Choice of four</p> <ol style="list-style-type: none"> <li>1. Easton, Bishops Cannings nr Devizes 51.37594, -1.94536 9</li> <li>2. Easton, Corsham 51.43, -2.19</li> <li>3. Easton Grey ( bwt Malmesbury &amp; Sherston) 51.583333, -2.166667</li> <li>4. Easton Royal (bwt Burbage &amp; Pewsey) 51.34321, -1.70276</li> </ol> <p>Sept 04 Day trip to and from Ludgershall – (4 most likely)</p> <p>Sept 05 from devizes to Marlborough – (4 most likely)</p> <p>Oct 07 – malmsbury to hannington – (4 most likely)</p> <p>July 12 – Abingdon to Trowbridge – (1) or (4) (either most likely)</p> <p>Oct 12 – laycock wilts to brill bucks – (1) or (4) (either most likely)</p> <p>Aug 15 Cirencester to ludgershall – (4 most likely)</p> <p>(1) tithing of Bishops Canning held by Bishop of Salisbury ( William Longespee) but less likely as close to Devizes ( royal)</p> <p>(4)Originally held by John fitzGilbert the Marshall . Easton Priory founded circa 1234. Called royal from 1850's <del>by mistake</del></p>	<ul style="list-style-type: none"> <li>• 'Parishes: Bishop's Cannings', A History of the County of Wiltshire: Volume 7 (1953), pp. 187-197. URL: <a href="http://www.british-history.ac.uk/report.aspx?compid=115470&amp;strquery=easton">http://www.british-history.ac.uk/report.aspx?compid=115470&amp;strquery=easton</a> Date accessed: 25 November 2013.</li> <li>• 'Easton', A History of the County of Wiltshire: Volume 16: Kinwardstone Hundred (1999), pp. 140-149. URL: <a href="http://www.british-history.ac.uk/report.aspx?compid=23045&amp;strquery=easton royal">http://www.british-history.ac.uk/report.aspx?compid=23045&amp;strquery=easton royal</a> Date accessed: 25 November 2013</li> <li>• <a href="https://en.wikipedia.org/wiki/Easton_Royal">https://en.wikipedia.org/wiki/Easton_Royal</a> ; accessed 14 Aug 2015</li> </ul>
Eaton (Nuneaton)	Derbyshire	52.523, -1.4683	<p>Modern name: Nuneaton</p> <p>one visit Mar 1205</p> <p>Chosen to conserve distance</p> <p>Ancient abbey church. Nuns of Benedictine and then the Order of Fontevrault.</p>	<ul style="list-style-type: none"> <li>• 'Houses of Benedictine nuns: Priory of Nuneaton', A History of the County of Warwick: Volume 2 (1908), pp. 66-70. URL: <a href="http://www.british-history.ac.uk/report.aspx?compid=36492&amp;strquery=Nuneaton">http://www.british-history.ac.uk/report.aspx?compid=36492&amp;strquery=Nuneaton</a> Date accessed: 25 November 2013 ;</li> <li>• <a href="http://en.wikipedia.org/wiki/Nuneaton">http://en.wikipedia.org/wiki/Nuneaton</a> [accessed 27 April 2015]</li> </ul>
Eaton ( Eaton Bray)	Bedfordshire	51.8767, -0.5954	<p>Modern name Eaton Bray ( TDH says nr Dunstable)</p> <p>One visit Mar 1215</p> <p>Eaton Bray ( castle built later in 1221)</p> <p>Held by William de Cantlowe by KJ from 1205 ( previously held by Eleanor, ) - royal supporter</p> <p>The Magna Carta Project gives this as Eyton (?Aston, Northamptonshire). There is only one Aston in Northamptonshire: Aston le Walls (52.1551, -1.275) held by Geoffrey de Mandeville at Doomsday. This is not in the line of travel from St Albans to Northampton but lies 17miles west of Northampton. Eaton Bray is preferred in order to conserve distance especially as travelling with an army and also held by supporter</p>	<ul style="list-style-type: none"> <li>• 'Parishes: Eaton Bray', A History of the County of Bedford: Volume 3 (1912), pp. 369-375. URL: <a href="http://www.british-history.ac.uk/report.aspx?compid=42448&amp;strquery=eaton bray">http://www.british-history.ac.uk/report.aspx?compid=42448&amp;strquery=eaton bray</a> Date accessed: 25 November 2013.</li> <li>• <a href="http://www.gatehouse-gazetteer.info/English%20sites/35.html">http://www.gatehouse-gazetteer.info/English%20sites/35.html</a> ; accessed 14 Aug 2015</li> <li>• <a href="https://en.wikipedia.org/wiki/Eaton_Bray">https://en.wikipedia.org/wiki/Eaton_Bray</a> ; accessed 14 Aug 2015</li> <li>• N. C. Vincent, 'King John's Diary &amp; Itinerary', The Magna Carta Project</li> <li>• <a href="https://en.wikipedia.org/wiki/Aston_le_Walls">https://en.wikipedia.org/wiki/Aston_le_Walls</a> ; accessed 15 Aug 2015</li> <li>• 'Aston le Walls', in An Inventory of the Historical Monuments in the County of Northamptonshire, Volume 4, Archaeological Sites in South-West Northamptonshire (London, 1982), pp. 8-11 <a href="http://www.british-history.ac.uk/rchme/northants/vol4/pp8-11">http://www.british-history.ac.uk/rchme/northants/vol4/pp8-11</a> [accessed 13 August 2015].</li> </ul>
Egbury	Hampshire	51.269999,-1.377847	<p>No name change</p> <p>one visit Dec 1207</p> <p>A tithing of Hurstbourne Priory, south east of St Mary Bourne</p> <p>Pope Innocent III 1205 confirmed possession</p> <p>Links with religious foundations at Abingdon and Winchester</p>	<ul style="list-style-type: none"> <li>• 'Parishes: Hurstbourne Priors', A History of the County of Hampshire: Volume 4(1911), pp. 287-291. URL: <a href="http://www.british-history.ac.uk/report.aspx?compid=56810&amp;strquery=egbury">http://www.british-history.ac.uk/report.aspx?compid=56810&amp;strquery=egbury</a> Date accessed: 24 March 2014</li> <li>• 'Parishes: St. Mary Bourne', in A History of the County of Hampshire: Volume 4, ed. William Page (London, 1911), pp. 295-299 <a href="http://www.british-history.ac.uk/vch/hants/vol4/pp295-299">http://www.british-history.ac.uk/vch/hants/vol4/pp295-299</a> [accessed 9 August 2015].</li> <li>• <a href="https://en.wikipedia.org/wiki/List_of_United_Kingdom_locations:_Ef-Ej">https://en.wikipedia.org/wiki/List_of_United_Kingdom_locations:_Ef-Ej</a> ; accessed 14 Aug 2015</li> </ul>
Egton	Yorkshire	54.4458, -0.7548	<p>No name change</p> <p>one visit Feb 1201</p> <p>Granted by KR to to Joan Fossard wife of Robert de Turnham - royalist and supporter;</p> <p>in 1201 Robert sent to suppress revolt in Poitou and became Senschal in Piotou and Gascony.</p>	<ul style="list-style-type: none"> <li>• 'Parishes: Egton', A History of the County of York North Riding: Volume 2 (1923), pp. 343-348. URL: <a href="http://www.british-history.ac.uk/report.aspx?compid=64672&amp;strquery=egton manor yorkshire">http://www.british-history.ac.uk/report.aspx?compid=64672&amp;strquery=egton manor yorkshire</a> Date accessed: 26 November 2013.</li> <li>• Henry Summerson, 'Thornham , Robert of (d. 1211)', Oxford Dictionary of National Biography, Oxford University Press, 2004 [<a href="http://www.oxforddnb.com/view/article/27884">http://www.oxforddnb.com/view/article/27884</a>, accessed 14 Aug 2015]</li> <li>• <a href="http://www.gatehouse-gazetteer.info/English%20sites/2071.html">http://www.gatehouse-gazetteer.info/English%20sites/2071.html</a> ; accessed 14 Aug 2015</li> <li>• <a href="https://en.wikipedia.org/wiki/Egton">https://en.wikipedia.org/wiki/Egton</a> ; accessed 14 Aug 2015</li> </ul>
Elmham	Norfolk	52.74856, 0.93972	<p>Modern name: North Elmham</p> <p>One visit Oct 1205</p> <p>Saxon bishop's residence; held by Bishop of Norwich; Pandolf retired here after he had excommunicated KJ in 1208</p> <p>Bishop of Norwich : John de Gray 1200-1214</p>	<ul style="list-style-type: none"> <li>• 'Launditch Hundred: Elmham', An Essay towards a Topographical History of the County of Norfolk: volume 9 (1808), pp. 486-495. URL: <a href="http://www.british-history.ac.uk/report.aspx?compid=78602&amp;strquery=elmham norfolk">http://www.british-history.ac.uk/report.aspx?compid=78602&amp;strquery=elmham norfolk</a> Date accessed: 26 November 2013</li> <li>• <a href="https://en.wikipedia.org/wiki/North_Elmham">https://en.wikipedia.org/wiki/North_Elmham</a> ; accessed 14 Aug 2015</li> <li>• <a href="http://www.gatehouse-gazetteer.info/English%20sites/1973.html">http://www.gatehouse-gazetteer.info/English%20sites/1973.html</a> ; accessed 14 Aug 2015</li> </ul>

PLACENAME	County/Dept	LAT & LONG	Information	References
Elvetham	Hampshire	51.295, -0.8428	Modern name: Elvetham heath one visit Dec 1205 Travel route circling round south London and northward, probably using the Pilgrim's way to Farnham. Was KJ caught in winter flooding of the marshy area around Fleet? Manor held by Adam de Bendeng in 1212 from Chertsey Abbey	<ul style="list-style-type: none"> <li>•Parishes: Elvetham', A History of the County of Hampshire: Volume 4 (1911), pp. 74-76. URL: <a href="http://www.british-history.ac.uk/report.aspx?compid=56751&amp;strquery=elvetham">http://www.british-history.ac.uk/report.aspx?compid=56751&amp;strquery=elvetham</a> Date accessed: 26 November 2013.</li> <li>•<a href="http://www.gatehouse-gazetteer.info/English%20sites/1272.html">http://www.gatehouse-gazetteer.info/English%20sites/1272.html</a> ; accessed 14 Aug 2015</li> <li>•<a href="https://en.wikipedia.org/wiki/Elvetham_Heath">https://en.wikipedia.org/wiki/Elvetham_Heath</a> ; accessed 14 Aug 2015</li> </ul>
Enfield	Middlesex	51.6516, -0.0837	No name change one visit Mar 1216 Held by Geoffrey de Mandeville in 1086; granted to Geoffrey fitzPeter in 1190, created Earl of Essex 1199; succeeded in 1213 by son Geoffrey who held it until 1214; succeeded by brother William in 23 Feb 1216 when Geoffrey was killed in a tournament in London . Both Baronial supporters	<ul style="list-style-type: none"> <li>•Holt JC Magna Carta Cambridge University Press 1992 p209</li> <li>•Enfield: Manors', A History of the County of Middlesex: Volume 5: Hendon, Kingsbury, Great Stanmore, Little Stanmore, Edmonton Enfield, Monken Hadley, South Mimms, Tottenham (1976), pp. 224-229. URL: <a href="http://www.british-history.ac.uk/report.aspx?compid=26951">http://www.british-history.ac.uk/report.aspx?compid=26951</a> Date accessed: 24 March 2014.</li> <li>•<a href="https://en.wikipedia.org/wiki/Enfield_Town">https://en.wikipedia.org/wiki/Enfield_Town</a> ; accessed 14 Aug 2015</li> <li>•<a href="http://www.gatehouse-gazetteer.info/English%20sites/4214.html">http://www.gatehouse-gazetteer.info/English%20sites/4214.html</a> ; accessed 14 Aug 2015</li> <li>•Turner RV, Men Raised from the Dust.University of Pennsylvania Press 1988 pp35-70</li> </ul>
Everdon	Northamptonshire	52.28,-1.16	No name change One visit Sept 1209 Priory of Everdon ( Benedictine) held by Abbey of St Mary of Bernay until 15th century	<ul style="list-style-type: none"> <li>•Alien houses: The priory of Everdon', A History of the County of Northampton: Volume 2 (1906), pp. 182. URL: <a href="http://www.british-history.ac.uk/report.aspx?compid=40263">http://www.british-history.ac.uk/report.aspx?compid=40263</a> Date accessed: 24 March 2014.</li> <li>•<a href="https://en.wikipedia.org/wiki/Everdon">https://en.wikipedia.org/wiki/Everdon</a> ; accessed 14 Aug 2015</li> </ul>
Evesham	Worcestershire	52.09,-1.95	No name change one visit July 1209 Abbey of Evesham: Saxon foundation, assoc with St Oswald	<ul style="list-style-type: none"> <li>•Houses of Benedictine monks: Abbey of Evesham', A History of the County of Worcester: Volume 2 (1971), pp. 112-127. URL: <a href="http://www.british-history.ac.uk/report.aspx?compid=36469">http://www.british-history.ac.uk/report.aspx?compid=36469</a> Date accessed: 24 March 2014.</li> <li>•<a href="https://en.wikipedia.org/wiki/Evesham">https://en.wikipedia.org/wiki/Evesham</a> ; accessed 14 Aug 2015</li> <li>•<a href="http://www.gatehouse-gazetteer.info/English%20sites/3676.html">http://www.gatehouse-gazetteer.info/English%20sites/3676.html</a> ; accessed 14 Aug 2015</li> <li>•<a href="http://www.gatehouse-gazetteer.info/English%20sites/4187.html">http://www.gatehouse-gazetteer.info/English%20sites/4187.html</a> ; accessed 13 Aug 2015</li> </ul>
Ewell	Kent	51.1526, 1.2695	Modern name: Ewell Minnis One visit May 1213 Templar foundation since 1185 TDH says <i>apud Donum Militum Templi juxta Doveram</i>	<ul style="list-style-type: none"> <li>•House of Knights Templar: The preceptory of Ewell', A History of the County of Kent: Volume 2 (1926), pp. 175. URL: <a href="http://www.british-history.ac.uk/report.aspx?compid=38212">http://www.british-history.ac.uk/report.aspx?compid=38212</a> Date accessed: 24 March 2014.</li> <li>•<a href="https://en.wikipedia.org/wiki/Ewell_Minnis">https://en.wikipedia.org/wiki/Ewell_Minnis</a> ; accessed 14 Aug 2015</li> </ul>
Exeter	Devonshire	50.716667,-3.53333	No name change Three visits April 1201; July 1204 ; Mar 1207 <i>"During the whole reign of King John, Exeter, with its governor, Robert de Courtenay, continued loyal to that monarch. In 1216 he had the King's licence to take in William de Brewer and his forces, if he thought his own, with the aid of the citizens, insufficient to defend the city. Although it does not appear that he had shown any symptoms of disloyalty to his successor, yet the jealousy of the times deeming it improper that so important a fortress should be in the hands of a subject, the custody of the castle and city of Exeter, which had so long been hereditary in his family, was taken from Robert de Courtenay, and given to Peter de Rivaux."</i> Royal charter dating from later (1259) Appears to be same location as that given by the Magna Carta Project	<ul style="list-style-type: none"> <li>•The city of Exeter', Magna Britannia: volume 6: Devonshire (1822), pp. 177-234. URL: <a href="http://www.british-history.ac.uk/report.aspx?compid=50576">http://www.british-history.ac.uk/report.aspx?compid=50576</a> Date accessed: 24 March 2014</li> <li>•<a href="https://en.wikipedia.org/wiki/Exeter">https://en.wikipedia.org/wiki/Exeter</a> ; accessed 14 Aug 2015</li> <li>•<a href="http://www.gatehouse-gazetteer.info/English%20sites/848.html">http://www.gatehouse-gazetteer.info/English%20sites/848.html</a> ; accessed 14 Aug 2015</li> <li>•<a href="http://www.gatehouse-gazetteer.info/English%20sites/847.html">http://www.gatehouse-gazetteer.info/English%20sites/847.html</a> ; accessed 14 Aug 2015</li> <li>•N. C. Vincent, 'King John's Diary &amp; Itinerary', The Magna Carta Project</li> <li>•Turner RV, Men Raised from the Dust.University of Pennsylvania Press 1988 pp71-90</li> </ul>
Eye	Suffolk	52.321, 1.147	No name change One visit Oct 1205 The Priory of Eye - Benedictine founded at Conquest Royal Manor since 1170 - castle probably built by Becket when granted manor in 1156.	<ul style="list-style-type: none"> <li>•<a href="http://en.wikipedia.org/wiki/Eye,_Suffolk">http://en.wikipedia.org/wiki/Eye,_Suffolk</a> ; accessed 10 May 2015</li> <li>•<a href="https://en.wikipedia.org/wiki/Eye_Priory">https://en.wikipedia.org/wiki/Eye_Priory</a> ; accessed 14 Aug 2015</li> <li>•Houses of Benedictine monks: Priory of Eye', in A History of the County of Suffolk: Volume 2, ed. William Page (London, 1975), pp. 72-76 <a href="http://www.british-history.ac.uk/vch/suff/vol2/pp72-76">http://www.british-history.ac.uk/vch/suff/vol2/pp72-76</a> [accessed 10 May 2015].</li> <li>•<a href="http://www.gatehouse-gazetteer.info/English%20sites/3390.html">http://www.gatehouse-gazetteer.info/English%20sites/3390.html</a></li> </ul>
Falaise	Calvados	48.89,-0.19	No name change multiple visits Held by crown since Henry I	<ul style="list-style-type: none"> <li>•Dauzat A et RostaingC. Dictionnaire Etymologique des Noms de Lieux en France 1963 Librairie Guénégaud 1978 p281</li> <li>•<a href="https://fr.wikipedia.org/wiki/Falaise_(Calvados)">https://fr.wikipedia.org/wiki/Falaise_(Calvados)</a> ; accessed 28 July 2015</li> <li>•<a href="https://fr.wikipedia.org/wiki/Ch%C3%A2teau_de_Falaise">https://fr.wikipedia.org/wiki/Ch%C3%A2teau_de_Falaise</a> ; accessed 28 July 2015</li> <li>•Michelin Green Guide Normandy 2007 p235</li> </ul>
Fareham	Hampshire	50.85,-1.18	No name change one visit May 2014 Held by the Bishop of Winchester - Peter des Roches at time of visit	<ul style="list-style-type: none"> <li>•The hundred and parish of Fareham', A History of the County of Hampshire: Volume 3(1908), pp. 209-216. URL: <a href="http://www.british-history.ac.uk/report.aspx?compid=41955">http://www.british-history.ac.uk/report.aspx?compid=41955</a> Date accessed: 19 April 2014</li> <li>•<a href="https://en.wikipedia.org/wiki/Fareham">https://en.wikipedia.org/wiki/Fareham</a> ; accessed 14 Aug 2015</li> <li>•<a href="http://www.gatehouse-gazetteer.info/English%20sites/4284.html">http://www.gatehouse-gazetteer.info/English%20sites/4284.html</a> ; accessed 14 Aug 2015</li> </ul>
Farnham	Surrey	51.21, -0.8	No name change multiple visits Castle founded in 1138 by Henry de Blois Bish Winchester; held by Bish of Winchester Held by Godfrey de Lucy until 11/12 Sept 1204; interregnum by King and then Peter des Roches from 25 Sept 1205	<ul style="list-style-type: none"> <li>•<a href="http://en.wikipedia.org/wiki/Farnham">http://en.wikipedia.org/wiki/Farnham</a> ; accessed 14 Aug 2015</li> <li>•<a href="http://www.english-heritage.org.uk/visit/places/farnham-castle-keep/">http://www.english-heritage.org.uk/visit/places/farnham-castle-keep/</a> ; accessed 14 Aug 2015</li> <li>•<a href="http://www.gatehouse-gazetteer.info/English%20sites/3452.html">http://www.gatehouse-gazetteer.info/English%20sites/3452.html</a> ; accessed 14 Aug 2015</li> <li>•Farndon - Farnworth', in A Topographical Dictionary of England, ed. Samuel Lewis (London, 1848), pp. 216-220 <a href="http://www.british-history.ac.uk/topographical-dict/england/pp216-220">http://www.british-history.ac.uk/topographical-dict/england/pp216-220</a> [accessed 9 August 2015].</li> </ul>



PLACENAME	County/Dept	LAT & LONG	Information	References
Farringdon (1)	Oxfordshire	51.657, -1.586	Modern name: Faringdon Two visits: Apr 1200; Feb 1207 No mention in Domesday when hundred was part of hundred of Wifol. Granted by KJ to Cisterians in 1202 and Abbot of Beaulieu in 1203 Was in Berks until 1974 when moved to Oxfordshire Listed in Domesday as Ferendone - belonged to Bish of Exeter since Ed Confessor and confirmed again in 1243 Held by Henry Marshal, younger brother of William Marshal (consecrated 28 Mar 1194; died ?1 Nov 1206) <a href="http://en.wikipedia.org/wiki/Henry_Marshal_(bishop_of_Exeter)">http://en.wikipedia.org/wiki/Henry_Marshal_(bishop_of_Exeter)</a> then KJ during interdict until 1214 TDH give in Berkshire but now in Oxfordshire	<ul style="list-style-type: none"> <li>• 'Farringdon - Fawsley', in A Topographical Dictionary of England, ed. Samuel Lewis (London, 1848), pp. 220-225 <a href="http://www.british-history.ac.uk/topographical-dict/england/pp220-225">http://www.british-history.ac.uk/topographical-dict/england/pp220-225</a> [accessed 14 August 2015].</li> <li>• <a href="https://en.wikipedia.org/wiki/Farringdon">https://en.wikipedia.org/wiki/Farringdon</a>; accessed 14 Aug 2015</li> <li>• <a href="http://www.gatehouse-gazetteer.info/English%20sites/2954.html">http://www.gatehouse-gazetteer.info/English%20sites/2954.html</a>; accessed 14 Aug 2015</li> </ul>
Farringdon (2)	Hampshire	51.11062, -0.98714	Modern name: Farringdon One visit Dec 1207 2.8 miles south of Alton with Norman Church. Held by the Bishop of Exeter from Domesday. visited during interdict	<ul style="list-style-type: none"> <li>• <a href="http://en.wikipedia.org/wiki/Farringdon,_Hampshire">http://en.wikipedia.org/wiki/Farringdon,_Hampshire</a>; 'Parishes: Farringdon', in A History of the County of Hampshire: Volume 3, ed. William Page (London, 1908), pp. 20-22 <a href="http://www.british-history.ac.uk/vch/hants/vol3/pp20-22">http://www.british-history.ac.uk/vch/hants/vol3/pp20-22</a> [accessed 22 April 2015]</li> <li>• <a href="http://en.wikipedia.org/wiki/Bishop_of_Exeter#Pre-Reformation">http://en.wikipedia.org/wiki/Bishop_of_Exeter#Pre-Reformation</a> [accessed 27 April 2015]</li> <li>• <a href="https://en.wikipedia.org/wiki/Farringdon,_Hampshire">https://en.wikipedia.org/wiki/Farringdon,_Hampshire</a>; accessed 14 Aug 2015</li> <li>• <a href="http://www.gatehouse-gazetteer.info/English%20sites/4480.html">http://www.gatehouse-gazetteer.info/English%20sites/4480.html</a>; accessed 14 Aug 2015</li> </ul>
Faversham	Kent	51.3177, 0.8928	No name change One visit Mar 1201 Ancient sea port; Domesday called it terra regis; Stephen gave it to William of Ypres but made him swap it for Higham to endow Faversham Abbey est 1148 where Stephen was buried. KJ tried to give church to Simon of Wells in 1201 but church was held by St Augustine's abbey at Canterbury But otherwise each monarch confirmed the rights of the abbey	<ul style="list-style-type: none"> <li>• <a href="http://en.wikipedia.org/wiki/Faversham">http://en.wikipedia.org/wiki/Faversham</a>; accessed 10 May 2015</li> <li>• Edward Hasted, 'The hundred of Faversham: Introduction', in The History and Topographical Survey of the County of Kent: Volume 6 (Canterbury, 1798), pp. 317-318 <a href="http://www.british-history.ac.uk/survey-kent/vol6/pp317-318">http://www.british-history.ac.uk/survey-kent/vol6/pp317-318</a> [accessed 12 May 2015].</li> <li>• Edward Hasted, 'Parishes: Faversham', in The History and Topographical Survey of the County of Kent: Volume 6 (Canterbury, 1798), pp. 318-371 <a href="http://www.british-history.ac.uk/survey-kent/vol6/pp318-371">http://www.british-history.ac.uk/survey-kent/vol6/pp318-371</a> [accessed 10 May 2015].</li> </ul>
Faye	Indre et Loire	46.9578, 0.3411	Modern name: Faye la Fineuse <i>Honor Faye 1067</i> one visit Dec 1199 (not Faye but Paye 28 Aug 1200) Travelling between Poitiers and Chinon locality centre around Faye la Fineuse -prosperous walled town most important in area before Richelieu constructed where Fulk Nerra built a castle	<ul style="list-style-type: none"> <li>• Dauzat A et RostaingC. Dictionnaire Etymologique des Noms de Lieux en France 1963 Librairie Guénégaud 1978 p 280</li> <li>• <a href="https://fr.wikipedia.org/wiki/Faye-la-Vineuse">https://fr.wikipedia.org/wiki/Faye-la-Vineuse</a>; accessed 28 July 2015</li> <li>• Michelin The Green Guide Chateaux of the Loire 1986 p133</li> </ul>
Feckenham	Worcestershire	52.250033, -1.989251	No name change Five visits; Nov 1200; Aug 1204; Mar 1205; Aug 1207; July 1215 Ancient salt way between Alcester and Droitwich Admin centre for Royal forest of Feckenham with royal lodge	<ul style="list-style-type: none"> <li>• <a href="http://en.wikipedia.org/wiki/Feckenham">http://en.wikipedia.org/wiki/Feckenham</a>; accessed 20 Apr 2014</li> <li>• 'Parishes: Feckenham', A History of the County of Worcester: volume 3 (1913), pp. 111-120. URL: <a href="http://www.british-history.ac.uk/report.aspx?compid=43095">http://www.british-history.ac.uk/report.aspx?compid=43095</a> Date accessed: 20 April 2014</li> <li>• <a href="http://www.gatehouse-gazetteer.info/English%20sites/3700.html">http://www.gatehouse-gazetteer.info/English%20sites/3700.html</a>; access 14 Aug 2015</li> </ul>
Fenwick	Northumberland	55.04, -1.953	Modern name: Matfen Two visits: Aug 1209; Jan 1213 Taken to be Fenwick Tower at Matfen (55.04, -1.953): the family home of the Fenwick family from 12th century until they moved to Wallington Held by Sir Robert de Fenwyke	<ul style="list-style-type: none"> <li>• <a href="http://en.wikipedia.org/wiki/Fenwick_Tower_(Northumberland)">http://en.wikipedia.org/wiki/Fenwick_Tower_(Northumberland)</a>; accessed 14 Aug 2015</li> <li>• <a href="https://en.wikipedia.org/wiki/Matfen">https://en.wikipedia.org/wiki/Matfen</a>; accessed 14 Aug 2015</li> <li>• <a href="http://www.britishlistedbuildings.co.uk/en-238646-fenwick-tower-matfen-">http://www.britishlistedbuildings.co.uk/en-238646-fenwick-tower-matfen-</a>; accessed 20 April 2014</li> <li>• 'Fenton - Fersfield', A Topographical Dictionary of England (1848), pp. 230-232. URL: <a href="http://www.british-history.ac.uk/report.aspx?compid=50961">http://www.british-history.ac.uk/report.aspx?compid=50961</a> Date accessed: 20 April 2014.</li> <li>• <a href="http://www.gatehouse-gazetteer.info/English%20sites/2722.html">http://www.gatehouse-gazetteer.info/English%20sites/2722.html</a>; accessed 20 April 2014</li> <li>• Burkes Genealogical and Heraldic History of the Extinct and Dormant Baronetcies of England Ireland and Scotland (1844) pp193 Google Books; accessed 20 April 2014</li> </ul>
Ferte	Seine Maritime	49.5789,1.5256	Modern name: La Ferte-Saint-Samson one visit May 1202 pottering in region north of Rouen behind the Dieppe Coast held by the de Gournay family, ally of King John until 1203	<ul style="list-style-type: none"> <li>• Dauzat A et RostaingC. Dictionnaire Etymologique des Noms de Lieux en France 1963 Librairie Guénégaud 1978 p287</li> <li>• <a href="https://fr.wikipedia.org/wiki/La_Fert%C3%A9-Saint-Samson">https://fr.wikipedia.org/wiki/La_Fert%C3%A9-Saint-Samson</a>; accessed 28 June 2015</li> <li>• <a href="https://fr.wikipedia.org/wiki/Famille_de_Gournay">https://fr.wikipedia.org/wiki/Famille_de_Gournay</a>; accessed 28 June 2015</li> <li>• Powicke M. The Loss of Normandy 1960 Manchester University Press 2nd Ed 1999 p106</li> </ul>
Finmere	Oxfordshire	51.991, -1.073	No name change Four visits; Jan & July 1208; July 1212; Nov 1213; Held by the Earl of Gloucester; <i>"For a few years in the early 13th century a house in Finmere was occasionally used by King John. It was built in 1207 at a recorded cost of less than £50 by the king's carpenters. As the work was supervised by Hugh de Neville, the king's chief forester, and the house lay within easy reach of the forests of Bernwood and Whittlewood, there can be little doubt that it was constructed as a hunting-lodge. It was ready by January 1208, when the king ordered wine to be sent there. He subsequently stayed in it four times. The overlordship of the manor was in the king's hands at the time, and the house was built on land belonging to a hermit, who had a hermitage there. As compensation he was assigned a penny a day for life. After the king's death, however, he recovered his property, and in 1218 it was described as 'the place where the house of King John was situated'"</i>	<ul style="list-style-type: none"> <li>• <a href="http://en.wikipedia.org/wiki/Finmere">http://en.wikipedia.org/wiki/Finmere</a>; accessed 14 Aug 2015</li> <li>• 'Parishes: Finmere', A History of the County of Oxford: Volume 6 (1959), pp. 116-125. URL: <a href="http://www.british-history.ac.uk/report.aspx?compid=63730">http://www.british-history.ac.uk/report.aspx?compid=63730</a> Date accessed: 20 April 2014</li> <li>• Label MD. (Ed) A History of the County of Oxford: Volume 6 1959 pp 116-125</li> </ul>

PLACENAME	County/Dept	LAT & LONG	Information	References
Fisherton	Wiltshire	51.14889, -2.00222	Modern name : Fisherton Delamere One visit July 1213 travelling between Gillingham and Clarendon Held by the de la Mere (overlord) but subinfeudated to Godfrey de St Martin ( supporter of Count John in 1193, married Constance de la Stane 1210) although subject to writ of mort d'ancestor by Wandrille de Courcelles in 1201 ( part of legal process started in 1194) descendant of overlord	<ul style="list-style-type: none"> <li>• <a href="http://en.wikipedia.org/wiki/Fisherton_Delamere">http://en.wikipedia.org/wiki/Fisherton_Delamere</a></li> <li>• 'Fisherton de la Mere', A History of the County of Wiltshire: Volume 8: Warminster, Westbury and Whorlston Hundreds (1965), pp. 34-46. URL: <a href="http://www.british-history.ac.uk/report.aspx?compid=16075">http://www.british-history.ac.uk/report.aspx?compid=16075</a> Date accessed: 20 April 2014</li> </ul>
Fishguard	Pembrokeshire	51.9982, -4.98041	No name change one visit Aug 1210 on return from Ireland "The Norman settlement lay along what is now High Street between the church at its north end and the remains of a Norman motte at its south end."	<ul style="list-style-type: none"> <li>• <a href="http://en.wikipedia.org/wiki/Fishguard">http://en.wikipedia.org/wiki/Fishguard</a> ; accessed 25 Apr 2015</li> <li>• <a href="http://www.genuki.org.uk/big/wal/PEM/Fishguard/Fishguard1833.html">http://www.genuki.org.uk/big/wal/PEM/Fishguard/Fishguard1833.html</a> ; accessed 25 April 2015</li> <li>• Samuel Lewis, 'Fagan's, St. - Flemingston', in A Topographical Dictionary of Wales (London, 1849), pp. 332-338 <a href="http://www.british-history.ac.uk/topographical-dict/wales/pp332-338">http://www.british-history.ac.uk/topographical-dict/wales/pp332-338</a> [accessed 15 August 2015].</li> </ul>
Flaxley	Gloucestershire	51.834024, -2.449576	No name change Four visits: Nov 1207; Nov 1212; Nov 1213; Dec 1214 Cistercian monastery in Forest of Dean; Appears to be same location as that given by the Magna Carta Project	<ul style="list-style-type: none"> <li>• <a href="http://en.wikipedia.org/wiki/Flaxley">http://en.wikipedia.org/wiki/Flaxley</a></li> <li>• Houses of Cistercian monks: The abbey of Flaxley', in A History of the County of Gloucester: Volume 2, ed. William Page (London, 1907), pp. 93-96 <a href="http://www.british-history.ac.uk/vch/glos/vol2/pp93-96">http://www.british-history.ac.uk/vch/glos/vol2/pp93-96</a> [accessed 10 May 2015].</li> <li>• N. C. Vincent, 'King John's Diary &amp; Itinerary', The Magna Carta Project</li> </ul>
Folkestone	Kent	51.081, 1.166	No name change One visit May 1216 castle held by William de Albrincis/Avranches/Abrincis who was captured at the siege of Rochester and committed to Peter de Mauley 14 Dec 1215; ransomed by his mother 27 Aug 1216, so therefore still in the king's hands at the time of this visit	<ul style="list-style-type: none"> <li>• <a href="https://histfam.familysearch.org/getperson.php?personID=1846&amp;tree=PagetHeraldicBaronag-CI17John.m14&amp;pat18John.m3&amp;1">https://histfam.familysearch.org/getperson.php?personID=1846&amp;tree=PagetHeraldicBaronag-CI17John.m14&amp;pat18John.m3&amp;1</a> ; accessed 14 Aug 2015</li> <li>• <a href="https://en.wikipedia.org/wiki/Folkestone">https://en.wikipedia.org/wiki/Folkestone</a> ; accessed 15 Aug 2015</li> <li>• Edward Hasted, 'The town and parish of Folkestone', in The History and Topographical Survey of the County of Kent: Volume 8 (Canterbury, 1799), pp. 152-188 <a href="http://www.british-history.ac.uk/survey-kent/vol8/pp152-188">http://www.british-history.ac.uk/survey-kent/vol8/pp152-188</a> [accessed 14 August 2015].</li> </ul>
Fontenay	Vendee	46.466, -0.8061	Modern name: Fontenay-le-Comte one visit April 1214 held by the Count of Poitou - chief fortified town of Lower Poitou same name as given by Vincent and Baudry for this date. Baudry also adds that John besieged Savary de Mauleon who held it in May 1214	<ul style="list-style-type: none"> <li>• Dauzat A et Rostaing C. Dictionnaire Etymologique des Noms de Lieux en France 1963 Librairie Guénégaud 1978 p295</li> <li>• <a href="https://fr.wikipedia.org/wiki/Fontenay-le-Comte">https://fr.wikipedia.org/wiki/Fontenay-le-Comte</a> ; accessed 28 July 2015</li> <li>• Michelin Green Guide Poitou Charente Vendée 2006 p 169</li> <li>• N. C. Vincent, 'King John's Diary &amp; Itinerary', The Magna Carta Project ; accessed 28 July 2015</li> <li>• Baudry M-P Les Fortifications des Plantegenêts en Poitou 1154-1242 p299</li> </ul>
Fotheringhay	Northamptonshire	52.52455, -0.43757	No name change one visit: Feb 1216 Castle - held by Earl of Huntingdon (David of Scotland) but confiscated by KJ in 1212. Returned to David in 1215 who then rebelled	<ul style="list-style-type: none"> <li>• <a href="http://en.wikipedia.org/wiki/Fotheringhay_Castle">http://en.wikipedia.org/wiki/Fotheringhay_Castle</a> ; accessed 15 Aug 2015</li> <li>• Warren WL King John 1978 Yale University Press 1997 p181</li> <li>• <a href="http://www.gatehouse-gazetteer.info/English%20sites/2221.html">http://www.gatehouse-gazetteer.info/English%20sites/2221.html</a> ; accessed 15 Aug 2015</li> <li>• 'Fotheringhay', in An Inventory of the Historical Monuments in the County of Northamptonshire, Volume 1, Archaeological Sites in North-East Northamptonshire (London, 1975), pp. 38-48 <a href="http://www.british-history.ac.uk/rchme/northants/vol1/pp38-48">http://www.british-history.ac.uk/rchme/northants/vol1/pp38-48</a> [accessed 15 August 2015].</li> </ul>
Fowre	Westmeath	53.6472, -7.2082	Modern name: Fore (Abbey) modern spelling Fore and site of a ruined Benedictine Abbey founded by Hugh de Lacy Prior of Fore was present in 1205 at Mullingar to witness church business ( see JT Gilbert)	<ul style="list-style-type: none"> <li>• Gilbert JT. Register of the Abbey of St Thomas, Dublin Cambridge University Press 2012 p xv</li> <li>• <a href="https://en.wikipedia.org/wiki/Fore_Abbey">https://en.wikipedia.org/wiki/Fore_Abbey</a> ; accessed 19 Aug 2015</li> </ul>
Framlingham	Suffolk	52.22207, 1.34342	No name change one visit Mar 1216 Castle - Held by the earl of Norfolk, Roger Bigod - surrendered to John 13 March 1215 but Roger Bigod is not listed as occupants	<ul style="list-style-type: none"> <li>• <a href="http://livingthehistoryelizabethchadwick.blogspot.co.uk/2010/02/siege-of-framlingham-castle.html">http://livingthehistoryelizabethchadwick.blogspot.co.uk/2010/02/siege-of-framlingham-castle.html</a> ; accessed 15 Aug 2015</li> <li>• <a href="http://www.tourist-information-uk.com/framlingham-castle.htm">http://www.tourist-information-uk.com/framlingham-castle.htm</a> ; accessed 15 Aug 2015</li> <li>• <a href="https://en.wikipedia.org/wiki/Framlingham">https://en.wikipedia.org/wiki/Framlingham</a> ; accessed 15 Aug 2015</li> <li>• <a href="http://www.gatehouse-gazetteer.info/English%20sites/3395.html">http://www.gatehouse-gazetteer.info/English%20sites/3395.html</a> ; accessed 15 Aug 2015</li> </ul>
Frampton	Gloucestershire	51.77, -2.36	Modern name: Frampton on Severn One visit May 1209 important harbour Held by Clifford family - Walter II was disgraced in 1208 (supported overlord Braose against KJ) and barony taken over by son Walter III.	<ul style="list-style-type: none"> <li>• <a href="http://en.wikipedia.org/wiki/Walter_III_de_Clifford">http://en.wikipedia.org/wiki/Walter_III_de_Clifford</a> ; accessed 15 Aug 2015</li> <li>• <a href="https://en.wikipedia.org/wiki/Frampton-on-Severn">https://en.wikipedia.org/wiki/Frampton-on-Severn</a> ; accessed 15 Aug 2015</li> <li>• Kathleen Morgan and Brian S Smith, 'Frampton on Severn: Introduction', in A History of the County of Gloucester: Volume 10, Westbury and Whitstone Hundreds, ed. C R Elrington, N M Herbert and R B Pugh (London, 1972), pp. 139-143 <a href="http://www.british-history.ac.uk/vch/glos/vol10/pp139-143">http://www.british-history.ac.uk/vch/glos/vol10/pp139-143</a> [accessed 15 August 2015].</li> </ul>
Franquevillete	Eure	49.1756, 0.6908	Modern name: Franqueville one visit July 1202 One Roman road between Lisieux and Brionne; held by the Abbey of Bec. Alternative Francheville near Verneuil sur Avre, but much further for one day's journey compared to Franqueville	<ul style="list-style-type: none"> <li>• Dauzat A et Rostaing C. Dictionnaire Etymologique des Noms de Lieux en France 1963 Librairie Guénégaud 1978 p302</li> <li>• <a href="https://fr.wikipedia.org/wiki/Franqueville_(Eure)">https://fr.wikipedia.org/wiki/Franqueville_(Eure)</a> ; accessed 28 July 2015</li> </ul>
Freemantle	Hampshire	51.286948, -1.254584	Modern name Tidgrove Warren Farm, Parish of Hannington multiple visits The Royal Palace of Fremantle has lain hidden under the Hampshire Downs for nearly 900 years. From 2004-11 the site has been excavated by staff and students from the University of Southampton in association with the Kingsclere Heritage Association local volunteers. Appears to be same location as that given by the Magna Carta Project	<ul style="list-style-type: none"> <li>• <a href="http://kingsclereheritageassociation.wordpress.com/archaeology/">http://kingsclereheritageassociation.wordpress.com/archaeology/</a> ; accessed 15 Aug 2015</li> <li>• N. C. Vincent, 'King John's Diary &amp; Itinerary', The Magna Carta Project</li> </ul>

PLACENAME	County/Dept	LAT & LONG	Information	References
Frenay	Sarthe	48.2825, 0.0219	Modern name: Fresnaye-sur-Sarthe one visit 5 Sept 1200 enroute from the south to Alencon 9th century castle; held by the Viscount Ralph de Beaumont who was paying his dues to King John until 27 Dec 1202	<ul style="list-style-type: none"> <li>•Dauzat A et RostaingC. Dictionnaire Etymologique des Noms de Lieux en France 1963 Librairie Guénégaud 1978 p301</li> <li>•https://fr.wikipedia.org/wiki/Fresnay-sur-Sarthe ; accessed 28 July 2015</li> <li>•Powicke M. The Loss of Normandy 1960 Manchester University Press 2nd Ed 1999 p 158 n186</li> </ul>
Frome	Dorset	51.2279, -2.3215	Modern name: Frome,Somerset one visit Jan 1206 location selected to conserve distance given route of travel from Gillingham (Dorset) to Devizes (Wiltshire) Important centre dating from Saxon times - nearby Hales castle was used as base for hunting in Selwood forest. Also monastery since 685. On border with Wiltshire Bruton-Frome road early medieval Old Way which was turnpiked in 1810 - KJ may have used this route ie Gillingham-Bruton-Frome-Devizes.	<ul style="list-style-type: none"> <li>•http://en.wikipedia.org/wiki/Frome ; accessed 9 May 2015</li> <li>•http://www.gatehouse-gazetteer.info/English%20sites/3268.html ; accessed 9 May 2015</li> <li>•Text of the Somerset Domesday: Part 1, in A History of the County of Somerset: Volume 1, ed. William Page (London, 1906), pp. 433-478 http://www.british-history.ac.uk/vch/som/vol1/pp433-478 [accessed 9 May 2015].</li> <li>•A P Baggs and M C Siraut, 'Upton Noble', in A History of the County of Somerset: Volume 7, Bruton, Horethorne and Norton Ferris Hundreds, ed. C R J Currie and R W Dunning (London, 1999), pp. 59-63 http://www.british-history.ac.uk/vch/som/vol7/pp59-63 [accessed 9 May 2015].</li> </ul>
Fulham	Middlesex	51.4828,-0.195	No name change Two visits: April 1200;Mar 1210 Fulham palace, residence of Bishop of London from 11th century to 1975 Bish of London 16 Sept 1198 to 25 Jan 1221 - William of Sainte-Mere- Eglise Cleric from Cotentin trusted with diplomatic envoys from both Richard and John to Germany; also appointed by Hubert Walter to Exchequer to supervise reduction in fraud	<ul style="list-style-type: none"> <li>•Powicke M The Loss of Normandy Manchester University Press 1960 p260, (Mar 1204) ; p290 n53 (30 May 1205)</li> <li>•http://en.wikipedia.org/wiki/William_of_Sainte-M%C3%A8re-Eglise ; accessed 15 Aug 2015</li> <li>•https://en.wikipedia.org/wiki/Fulham ; accessed 15 Aug 2015</li> <li>•Turner RV, Men Raised from the Dust.University of Pennsylvania Press 1988 pp20-34</li> </ul>
Gace		48.7939,0.2978	No name change one visit Jan 1203 castle on the Roman road between Rouen and Le Mans held by Reginald du Bois until and after 1204	<ul style="list-style-type: none"> <li>•Dauzat A et RostaingC. Dictionnaire Etymologique des Noms de Lieux en France 1963 Librairie Guénégaud 1978 p308</li> <li>•https://fr.wikipedia.org/wiki/Gac%C3%A9 ; accessed 29 July 2015</li> <li>•http://www.culture.gouv.fr/ PA00110811 © Monuments historiques, 1992 accessed 29 July 2015</li> <li>•Powicke M. The Loss of Normandy 1960 Manchester University Press 2nd Ed 1999 p 340</li> </ul>
Gaywood	Norfolk	52.756, 0.422	No name change one visit Oct 1205 Site of the palace of the Bishop of Norwich - John de Gray ( 24 Sept 1200 - 18Oct 1214) who was nephew of Walter de Grey Archbishop York (1215) and Chancellor (1205)	<ul style="list-style-type: none"> <li>•http://en.wikipedia.org/wiki/Gaywood,_Norfolk ; accessed 15 Aug 2015</li> <li>•http://en.wikipedia.org/wiki/Bishop_of_norwich ;accessed 15 Aug 2015</li> <li>•http://en.wikipedia.org/wiki/John_de_Gray ;accessed 15 Aug 2015</li> <li>•http://www.gatehouse-gazetteer.info/English%20sites/1953.html ; accessed 15 Aug 2015</li> </ul>
Geddington	Northamptonshire	52.4408,-0.6851	No name change Multiple visits Site of royal hunting lodge for Rockingham forest Appears to be same location as that given by the Magna Carta Project	<ul style="list-style-type: none"> <li>• http://en.wikipedia.org/wiki/Geddington ; accessed 21 April 2014</li> <li>• Geddington', An Inventory of the Historical Monuments in the County of Northamptonshire, Volume 2: Archaeological sites in Central Northamptonshire(1979), pp. 50-51. URL: http://www.british-history.ac.uk/report.aspx?compid=126338&amp;strquery=geddington Date accessed: 21 April 2014.</li> <li>•N. C. Vincent, 'King John's Diary &amp; Itinerary', The Magna Carta Project</li> </ul>
Gillingham (1)	Dorsetshire	51.0375,-2.2748	No name change multiple visits Site of royal hunting lodge for forest extending SE into Motcombe Appears to be same location as that given by the Magna Carta Project	<ul style="list-style-type: none"> <li>• 'Gillingham', An Inventory of the Historical Monuments in Dorset, Volume 4: North(1972), pp. 27-36. URL: http://www.british-history.ac.uk/report.aspx?compid=128134&amp;strquery=gillingham dorset Date accessed: 21 April 2014.</li> <li>• http://en.wikipedia.org/wiki/Gillingham,_Dorset ; accessed 21 April 2014</li> <li>•N. C. Vincent, 'King John's Diary &amp; Itinerary', The Magna Carta Project</li> <li>•http://www.gatehouse-gazetteer.info/English%20sites/942.html ; accessed 15 Aug 2015</li> </ul>
Gillingham (2)	Kent	51.3792, 0.5498	No name change One visit Oct 1215 Odo Bishop of Bayeux (1086) constructed an Archbishops palace Held by Archbishop of Canterbury: Stephen Langton had left England in middle of Sept 1215 for Rome having been suspended by the Bishop of Winchester and did not return to England again until May 1218	<ul style="list-style-type: none"> <li>• 'Parishes: Gillingham', The History and Topographical Survey of the County of Kent: Volume 4 (1798), pp. 226-249. URL: http://www.british-history.ac.uk/report.aspx?compid=53805&amp;strquery=gillingham kent Date accessed: 21 April 2014</li> <li>• http://en.wikipedia.org/wiki/List_of_Archbishops_of_Canterbury ; accessed 21 Apr 2014</li> <li>• http://www.oxforddnb.com/view/article/16044?docPos=1; accessed 21 Apr 2014</li> <li>•http://www.gatehouse-gazetteer.info/English%20sites/4037.html ; accessed 15 Aug 2015</li> </ul>
Glastonbury	Somerset	51.1485,-2.714	No name change Two visits July 1204; Sept 1205 Held by the Abbey of Glastonbury - major fire 1184 - rebuilding continued until 14th century The "castle" is considered to be within the monastic site	<ul style="list-style-type: none"> <li>•http://en.wikipedia.org/wiki/Glastonbury_Abbey ; accessed 21 April 2014</li> <li>•http://www.pastscape.org.uk/hob.aspx?hob_id=196705 ; accessed 21 April 2014</li> <li>•http://www.gatehouse-gazetteer.info/English%20sites/3266.html ; accessed 15 Aug 2015</li> <li>• 'Gislingham - Glastonbury', in A Topographical Dictionary of England, ed. Samuel Lewis (London, 1848), pp. 294-298 http://www.british-history.ac.uk/topographical-dict/england/pp294-298 [accessed 10 August 2015].</li> </ul>

PLACENAME	County/Dept	LAT & LONG	Information	References
Gloucester	Gloucestershire	51.87, -2.24	No name change Multiple visits Castle at Gloucester - Hereditary sheriffs /retained by crown but charter of liberties for townspeople from 1155 similar to London and Winchester and extended by KJ in 1200 Also Benedictine Abbey Appears to be same location as that given by the Magna Carta Project	<ul style="list-style-type: none"> <li>• Gloucester: The castle', A History of the County of Gloucester: Volume 4: The City of Gloucester (1988), pp. 245-247. URL: <a href="http://www.british-history.ac.uk/report.aspx?compid=42304&amp;strquery=gloucester%20castle">http://www.british-history.ac.uk/report.aspx?compid=42304&amp;strquery=gloucester castle</a> Date accessed: 21 April 2014</li> <li>• <a href="http://www.gatehouse-gazetteer.info/English%20sites/1209.html">http://www.gatehouse-gazetteer.info/English%20sites/1209.html</a> ; accessed 15 Aug 2015</li> <li>• <a href="https://en.wikipedia.org/wiki/Gloucester">https://en.wikipedia.org/wiki/Gloucester</a> ; accessed 15 Aug 2015</li> <li>• <a href="https://en.wikipedia.org/wiki/Gloucester_Castle">https://en.wikipedia.org/wiki/Gloucester_Castle</a> ; accessed 15 Aug 2015</li> <li>• <a href="https://en.wikipedia.org/wiki/Gloucester_Abbey">https://en.wikipedia.org/wiki/Gloucester_Abbey</a> ; accessed 15 Aug 2015</li> <li>• N. C. Vincent, 'King John's Diary &amp; Itinerary', The Magna Carta Project</li> </ul>
Gonneville sur Saire	Manche	49.6392, -1.4642	Modern spelling: Gonneville two visits Sept 1200 & Nov 1203 waited here to leave Normandy in 1203	<ul style="list-style-type: none"> <li>• Dauzat A et RostaingC. Dictionnaire Etymologique des Noms de Lieux en France 1963 Librairie Guénégaud 1978 p324</li> <li>• <a href="https://fr.wikipedia.org/wiki/Gonneville">https://fr.wikipedia.org/wiki/Gonneville</a> ; accessed 29 July 2015</li> <li>• <a href="http://www.wikimanche.fr/Ch%C3%A2teau_de_Gonneville">http://www.wikimanche.fr/Ch%C3%A2teau_de_Gonneville</a> ; accessed 29 July 2015</li> <li>• Powicke M. The Loss of Normandy 1960 Manchester University Press 2nd Ed 1999 p 169</li> </ul>
Gournay	Seine Maritime	49.4814, 1.7247	Modern name: Gournay-en-Bray,Seine-maritime two visits on Mar & May 1202 monastery and fortified town on the Vexin border north of the source of the River Epte Gournai besieged by Philip who broke the dam upriver on Epte - the flood broke the walls	<ul style="list-style-type: none"> <li>• Dauzat A et RostaingC. Dictionnaire Etymologique des Noms de Lieux en France 1963 Librairie Guénégaud 1978 p325</li> <li>• <a href="https://fr.wikipedia.org/wiki/Gournay-en-Bray">https://fr.wikipedia.org/wiki/Gournay-en-Bray</a> ; accessed 30 July 2015</li> <li>• Powicke M. The Loss of Normandy 1960 Manchester University Press 2nd Ed 1999 p150</li> </ul>
Grandmont	Haute Vienne	45.9967, 1.3778	Modern name: Saint-Sylvestre one visit April 1214 foundation establishment of the Grandmontine order ( Les Bonhommes) endowed by Matilda, Henry and John; today ruins only	<ul style="list-style-type: none"> <li>• Dauzat A et RostaingC. Dictionnaire Etymologique des Noms de Lieux en France 1963 Librairie Guénégaud 1978 p</li> <li>• <a href="https://fr.wikipedia.org/wiki/Saint-Sylvestre_(Haute-Vienne)">https://fr.wikipedia.org/wiki/Saint-Sylvestre_(Haute-Vienne)</a> ; accessed 24 July 2015</li> <li>• Bresson G. Monastère de Grandmont Editions D'Orbestier 2000 p4,19-21</li> </ul>
Grantham	Lincolnshire	52.918,-0.638	No name change Two visits Aug 1209; Feb 1213 Held by king since time of Edward the Confessor - probably just a manor house	<ul style="list-style-type: none"> <li>• Grantham - Greasborough', A Topographical Dictionary of England (1848), pp. 325-332. URL: <a href="http://www.british-history.ac.uk/report.aspx?compid=50988&amp;strquery=grantham%20manor">http://www.british-history.ac.uk/report.aspx?compid=50988&amp;strquery=grantham manor</a> Date accessed: 21 April 2014</li> <li>• <a href="https://en.wikipedia.org/wiki/Grantham">https://en.wikipedia.org/wiki/Grantham</a> ; accessed 15 Aug 2015</li> <li>• <a href="http://www.gatehouse-gazetteer.info/English%20sites/1820.html">http://www.gatehouse-gazetteer.info/English%20sites/1820.html</a> ; accessed 15 Aug 2015</li> </ul>
Gravesend	Kent	51.4415, 0.3685	No name change One visit May 1210 Known as Gravesham in Domesday. Held by the family Cramaville/Cremille as part of the honor/ barony of Peverel in defence of Dover castle. In 1201 William de Crammavill granted to John Becket (nephew of Thomas) a subordinate mesne tenancy at neighbouring manor of Stifford	<ul style="list-style-type: none"> <li>• Parishes: Gravesend', The History and Topographical Survey of the County of Kent: Volume 3 (1797), pp. 319-335. URL: <a href="http://www.british-history.ac.uk/report.aspx?compid=62861&amp;strquery=gravesend%20kent">http://www.british-history.ac.uk/report.aspx?compid=62861&amp;strquery=gravesend kent</a> Date accessed: 23 April 201</li> <li>• Parishes: Stifford', A History of the County of Essex: Volume 8 (1983), pp. 24-35. URL: <a href="http://www.british-history.ac.uk/report.aspx?compid=63839">http://www.british-history.ac.uk/report.aspx?compid=63839</a> Date accessed: 23 April 2014.</li> <li>• <a href="http://www.gatehouse-gazetteer.info/English%20sites/4453.html">http://www.gatehouse-gazetteer.info/English%20sites/4453.html</a> ; accessed 15 Aug 2015</li> <li>• <a href="https://en.wikipedia.org/wiki/Gravesend">https://en.wikipedia.org/wiki/Gravesend</a> ; accessed 15 Aug 2015</li> </ul>
Grenard	Longford	53.7800,-7.5000	Modern name: Granard (Apud Grenard Castrum Ricardi De Thuit.) modern spelling Granard one of the oldest place names in Ireland and the largest Norman motte and bailey, erected 1199 by Richard Tuite from a grant by Hugh de Lacy	<ul style="list-style-type: none"> <li>• <a href="https://en.wikipedia.org/wiki/Granard">https://en.wikipedia.org/wiki/Granard</a> ; accessed 19 Aug 2015</li> <li>• Breffny B de Mott G. Castles of Ireland Thames and Hudson 1977 p 12</li> </ul>
Grenoge	Meath	53.395434, -7.720556	Modern name: Moate, formerly Moat of Grenoge or Greenoge <i>Apud Pratun Grenoc.</i>	<ul style="list-style-type: none"> <li>• <a href="https://en.wikipedia.org/wiki/Moate">https://en.wikipedia.org/wiki/Moate</a> ; accessed 19 Aug 2015</li> <li>• <a href="http://catalogue.nli.ie/Record/vtls000045037">http://catalogue.nli.ie/Record/vtls000045037</a> ; accessed 19 Aug 2015</li> </ul>
Grimsby	Lincolnshire	53.5595, -0.068	No name change One visit Oct 1216 Granted charter by KJ in 1201 with first mayor chosen in 1202	<ul style="list-style-type: none"> <li>• <a href="http://en.wikipedia.org/wiki/Grimsby">http://en.wikipedia.org/wiki/Grimsby</a> ; accessed 15 Aug 2015</li> <li>• <a href="http://www.gatehouse-gazetteer.info/English%20sites/2004.html">http://www.gatehouse-gazetteer.info/English%20sites/2004.html</a> ; accessed 15 Aug 2015</li> <li>• <a href="http://www.gatehouse-gazetteer.info/English%20sites/GrimsbyTowndefences.html">http://www.gatehouse-gazetteer.info/English%20sites/GrimsbyTowndefences.html</a> ; accessed 15 Aug 2015</li> <li>• Grewell - Grimston, North', in A Topographical Dictionary of England, ed. Samuel Lewis (London, 1848), pp. 340-343 <a href="http://www.british-history.ac.uk/topographical-dict/england/pp340-343">http://www.british-history.ac.uk/topographical-dict/england/pp340-343</a> [accessed 15 August 2015].</li> </ul>
Gringley	Nottinghamshire	53.407, -0.893	Modern name: Gringley-on-the-Hill One visit May 1207 Site of a windmill Held by Matilda de Lovetot (heiress) married to Gerard de Furnival (Senior) - recieved concessions from KJ in 1205 at Portsmouth. And was mother to Gerard (Junior) of Hallamshire who rebelled, made peace in Jan 1216 and acquired custody of Bolsover Castle before rebelling again in 1217* * JC Holt attributes Maud de Luvetot as the wife of Gerard Lord of Hallamshire but she was his mother	<ul style="list-style-type: none"> <li>• Gringley', Thoroton's History of Nottinghamshire: volume 3: Republished with large additions by John Throsby (1796), pp. 317-320. URL: <a href="http://www.british-history.ac.uk/report.aspx?compid=77003&amp;strquery=gringley">http://www.british-history.ac.uk/report.aspx?compid=77003&amp;strquery=gringley</a> Date accessed: 21 April 2014</li> <li>• Holt JC The Northerners Clarendon Press 1992 p29,30, 150</li> <li>• <a href="http://www.gatehouse-gazetteer.info/English%20sites/2903.html">http://www.gatehouse-gazetteer.info/English%20sites/2903.html</a> ; accessed 15 Aug 2015</li> <li>• <a href="https://en.wikipedia.org/wiki/Gringley-on-the-Hill">https://en.wikipedia.org/wiki/Gringley-on-the-Hill</a> ; accessed 15 Aug 2015</li> </ul>
Grosmont	Seine Maritime	49.425833,1.097222	Modern name: Sabliere Grammont district (Rouen) one visit March 1202 founded by Henry II in present day Sabliere Grammont district of Rouen on south (left) bank at one end of Parc Grammont, ( Rue Henri-II-de-Plantangenet, 76000). Chapelle de Gramon still extant	<ul style="list-style-type: none"> <li>• <a href="https://fr.wikipedia.org/wiki/Chapelle_de_Grandmont">https://fr.wikipedia.org/wiki/Chapelle_de_Grandmont</a> ; accessed 24 July 2015</li> <li>• Bresson G. Monastère de Grandmont Editions D'Orbestier 2000 p4,19-21</li> </ul>

PLACENAME	County/Dept	LAT & LONG	Information	References
<b>Guildford</b>	Surrey	<b>51.2365, -0.5703</b>	No name change multiple visits Royal castle- part used as county goal for Surrey and Sussex from 1202 ; taken by Louis 9 July 1216 Appears to be same location as that given by the Magna Carta Project	<ul style="list-style-type: none"> <li>• <a href="http://en.wikipedia.org/wiki/Guildford_Castle">http://en.wikipedia.org/wiki/Guildford_Castle</a></li> <li>• The borough of Guildford: Introduction and castle', A History of the County of Surrey: Volume 3 (1911), pp. 547-560. URL: <a href="http://www.british-history.ac.uk/report.aspx?compid=43019&amp;strquery=guildfordcastle">http://www.british-history.ac.uk/report.aspx?compid=43019&amp;strquery=guildfordcastle</a> Date accessed: 22 April 2014.</li> <li>• <a href="http://www.gatehouse-gazetteer.info/English%20sites/3455.html">http://www.gatehouse-gazetteer.info/English%20sites/3455.html</a> ; accessed 15 Aug 2015</li> <li>• N. C. Vincent, 'King John's Diary &amp; Itinerary', The Magna Carta Project</li> </ul>
<b>Guisborough</b>	Yorkshire	<b>54.535, -1.0563</b>	Modern name: Guisborough Three visits : Feb 1201; Jan 1213; Jan , Feb 1216 Guisborough Augustinian Priory at Guisborough founded by de Bruce family 1119 ( Peter de Brus , Lord of Skelton supported baronial cause). Priory held the manor of Gisborough	<ul style="list-style-type: none"> <li>• <a href="http://en.wikipedia.org/wiki/Gisborough_Priory">http://en.wikipedia.org/wiki/Gisborough_Priory</a></li> <li>• <a href="http://www.gatehouse-gazetteer.info/English%20sites/3018.html">http://www.gatehouse-gazetteer.info/English%20sites/3018.html</a> ; accessed 15 Aug 2015</li> <li>• Parishes: Guisborough', A History of the County of York North Riding: Volume 2(1923), pp. 352-365. URL: <a href="http://www.british-history.ac.uk/report.aspx?compid=64674&amp;strquery=guisborough">http://www.british-history.ac.uk/report.aspx?compid=64674&amp;strquery=guisborough</a> Date accessed: 21 April 2014</li> </ul>
<b>Gunthorpe</b>	Nottinghamshire	<b>52.99, -0.987</b>	No name change One visit Aug 1212 "G. de Norf. by the intreaty and consent of Emme de Frivil his wife, gave to the canons of Welbeck, ... quittance of his passage over Trent at Gunthorp, " Nowadays the only bridge over the River Trent between Newark and Nottingham but ford and ferry since Roman times. KJ was travelling north and then backtracked to Nottingham - ? difficulty getting over Trent?	<ul style="list-style-type: none"> <li>• Loudham, Gunthorp, Kathorp', Thoroton's History of Nottinghamshire: volume 3: Republished with large additions by John Throsby (1796), pp. 25-30. URL: <a href="http://www.british-history.ac.uk/report.aspx?compid=76922&amp;strquery=gunthorpe">http://www.british-history.ac.uk/report.aspx?compid=76922&amp;strquery=gunthorpe</a>Date accessed: 22 April 2014</li> <li>• <a href="http://www.gatehouse-gazetteer.info/English%20sites/2905.html">http://www.gatehouse-gazetteer.info/English%20sites/2905.html</a> ; accessed 15 Aug 2015</li> <li>• <a href="https://en.wikipedia.org/wiki/Gunthorpe,_Nottinghamshire">https://en.wikipedia.org/wiki/Gunthorpe,_Nottinghamshire</a> ; accessed 15 Aug 2015</li> </ul>
<b>Hainton</b>	Lincolnshire	<b>53.342923, -0.223086</b>	No name change Two visits : Dec 1210; Feb 1213 In 1086 it was held by Gilbert de Lacy from Odo of Bayeux ( Domesday) Hainton Hall became seat of the Heneage family (Henry III)... but evidence that family had links to the estate since at least time of King Stephen if not William Rufus	<ul style="list-style-type: none"> <li>• <a href="http://domesdaymap.co.uk/place/TF1884/hainton/">http://domesdaymap.co.uk/place/TF1884/hainton/</a> ; accessed 21 April 2014</li> <li>• <a href="http://en.wikipedia.org/wiki/Hainton">http://en.wikipedia.org/wiki/Hainton</a> ; accessed 21 April 2014</li> <li>• Burke J A genealogical and heraldic History of the Commoners of Great Britain and Ireland Londond Vol 4 1838 page 103 accessed <a href="https://archive.org/details/genealogicalhera04burk">https://archive.org/details/genealogicalhera04burk</a> on 15 Aug 2015</li> </ul>
<b>Hallingbury</b>	Essex	<b>51.836,0.179</b>	Modern name: Little Hallingbury One visit ; Mar 1207 Hugh de Neville - virtual " hereditary forester - grandfather similar " Richard I granted it in 1189 to Hugh de Neville for ½ knight's fee. (fn. 29) Little Hallingbury descended for almost two centuries in Hugh de Neville's family,"	<ul style="list-style-type: none"> <li>• Parishes: Little Hallingbury', A History of the County of Essex: Volume 8 (1983), pp. 124-131. URL: <a href="http://www.british-history.ac.uk/report.aspx?compid=63847&amp;strquery=hallingbury">http://www.british-history.ac.uk/report.aspx?compid=63847&amp;strquery=hallingbury</a> Date accessed: 25 April 2014</li> <li>• <a href="https://en.wikipedia.org/wiki/Little_Hallingbury">https://en.wikipedia.org/wiki/Little_Hallingbury</a> ; accessed 15 Aug 2015</li> </ul>
<b>Hampstead</b>	Berkshire	<b>51.387, -1.408</b>	Modern name : Hampstead Norreys Oct 1210; Jan 1211 Has remains of a motte and bailey castle Overlordship remained with crown - in 1194 by Alonoth or Halenath de Sifrewast petitioned for return of his land which had been seized in a local legal dispute. His son William did homage in 1217 on his death Eventually sold to John Norreys around 1450 - hence name	<ul style="list-style-type: none"> <li>• <a href="http://en.wikipedia.org/wiki/Hampstead_Norreys">http://en.wikipedia.org/wiki/Hampstead_Norreys</a> ; accessed 15 Aug 2015</li> <li>• Parishes: Hampstead Norris', A History of the County of Berkshire: Volume 4 (1924), pp. 73-81. URL: <a href="http://www.british-history.ac.uk/report.aspx?compid=62684&amp;strquery=hampsteadnorreys">http://www.british-history.ac.uk/report.aspx?compid=62684&amp;strquery=hampsteadnorreys</a> Date accessed: 27 April 2014.</li> <li>• <a href="http://www.gatehouse-gazetteer.info/English%20sites/3568.html">http://www.gatehouse-gazetteer.info/English%20sites/3568.html</a> ; accessed 15 Aug 2015</li> </ul>
<b>Hamston</b>	Wiltshire	<b>51.55, -1.646667</b>	Modern name: Bishopstone, Swindon One visit Dec 1206 - day trip from Marlborough (9.6 miles Euclidean distance)  Hamston hamlet is part of Bishopstone parish, east of Swindon on Wilts border with Oxfordshire and formerly part of Berks. Four ancient roads cross the parish from east to west: Ridgeway; Rogues way; Thieves Way; Icknield Way Part of episcopal estate of Salisbury from 1086 1208 - Bish of Salisbury - Herbert Poore son of Richard of Ilchester, Bish of Wincester & brother Richard who succeeded him at Salisbury. Herbert Poore was dispossessed and exiled to Normandy in 1198- returned after paying large fine to a more synpathetic monarch KJ. During interdict took refuge in Scotland in 1209	<ul style="list-style-type: none"> <li>• <a href="http://www.visionofbritain.org.uk/place/11583">http://www.visionofbritain.org.uk/place/11583</a> ; accessed 27 April 2014</li> <li>• Parishes: Bishopstone', A History of the County of Wiltshire: Volume 12: Ramsbury and Selkley hundreds; the borough of Marlborough (1983), pp. 3-12. URL: <a href="http://www.british-history.ac.uk/report.aspx?compid=66513&amp;strquery=bishopstonewiltshire">http://www.british-history.ac.uk/report.aspx?compid=66513&amp;strquery=bishopstonewiltshire</a> Date accessed: 27 April 2014.</li> <li>• <a href="http://en.wikipedia.org/wiki/Herbert_Poore">http://en.wikipedia.org/wiki/Herbert_Poore</a> ; accessed 15 Aug 2015</li> <li>• <a href="https://en.wikipedia.org/wiki/Bishopstone,_Swindon">https://en.wikipedia.org/wiki/Bishopstone,_Swindon</a> ; accessed 15 Aug 2015</li> </ul>
<b>Hanley</b>	Worcestershire	<b>52.077735,-2.234326</b>	Modern name:Upton-upon Severn nearest settlement (2km south) Two visits : July 1209; Nov 1213  Seat of royal admin for Malvern Chase; KJ built a castle/hunting lodge (remains of dry moat and mound). Probably begun about 1210 and lasting 1212 . Assizes 1211-12 held at castle. Castle exempted from grant of manor to Geoff de Mandeville in 1214	<ul style="list-style-type: none"> <li>• <a href="http://en.wikipedia.org/wiki/Hanley_Castle">http://en.wikipedia.org/wiki/Hanley_Castle</a> ; accessed 15 Aug 2015</li> <li>• <a href="http://www.gatehouse-gazetteer.info/English%20sites/3688.html">http://www.gatehouse-gazetteer.info/English%20sites/3688.html</a> ; accessed 15 Aug 2015</li> <li>• Parishes: Hanley Castle', A History of the County of Worcester: volume 4 (1924), pp. 89-101. URL: <a href="http://www.british-history.ac.uk/report.aspx?compid=42863&amp;strquery=hanleycastle">http://www.british-history.ac.uk/report.aspx?compid=42863&amp;strquery=hanleycastle</a> Date accessed: 27 April 2014.</li> </ul>
<b>Hanslope</b>	Buckinghamshire	<b>52.117, -0.828</b>	No name change One visit Mar 1216 Once a castle in parish (Castlethorpe) that was seat of Maudit family in 1215 - rebel. Built to support Empress Maud; besieged and sacked by Fawkes de Breaute 1215 to whom it was granted in 1216	<ul style="list-style-type: none"> <li>• <a href="http://en.wikipedia.org/wiki/Hanslope">http://en.wikipedia.org/wiki/Hanslope</a></li> <li>• Parishes : Hanslope with Castle Thorpe', A History of the County of Buckingham: Volume 4 (1927), pp. 348-362. URL: <a href="http://www.british-history.ac.uk/report.aspx?compid=62597&amp;strquery=hanslope">http://www.british-history.ac.uk/report.aspx?compid=62597&amp;strquery=hanslope</a> Date accessed: 27 April 2014.</li> <li>• <a href="http://www.gatehouse-gazetteer.info/English%20sites/1919.html">http://www.gatehouse-gazetteer.info/English%20sites/1919.html</a> ; accessed 15 Aug 2015</li> </ul>

PLACENAME	County/Dept	LAT & LONG	Information	References
Harcourt	Eure	49.174, 0.7864	visits: Oct 1199; Sept 1201; June 1202 held by Robert de Harcourt until 1204 large castle	<ul style="list-style-type: none"> <li>•Dauzat A et Rostaing C. Dictionnaire Etymologique des Noms de Lieux en France 1963 Librairie Guénégaud 1978 p343</li> <li>•https://fr.wikipedia.org/wiki/Harcourt ; accessed 30 Jul 2015</li> <li>•https://fr.wikipedia.org/wiki/Ch%C3%A2teau_d%27Harcourt ; accessed 30 July 2015</li> <li>•Powicke M. The Loss of Normandy 1960 Manchester University Press 2nd Ed 1999 p 343</li> <li>•Baudry M-P Les Fortifications des Plantegenêts en Poitou 1154-1242 pp 173-180</li> </ul>
Harestan	Derbyshire	52.98483, -1.44288	Modern name : Horeston/Horston Castle near Horsley Two visits Aug 1204; May 1209  In 1200 KJ founded royal castle; part of the barony of de Buron from 1086 to 1514 when the castle and manor granted by Henry VIII to Duke of Norfolk Granted to 4th earl of Derby in 1214	<ul style="list-style-type: none"> <li>•http://en.wikipedia.org/wiki/Horston_Castle ; accessed 15 Aug 2015</li> <li>•http://www.castleuk.net/castle_lists_midlands/128/horstoncastle.htm ; accessed 15 Aug 2015</li> <li>•http://www.gatehouse-gazetteer.info/English%20sites/794.html ; accessed 15 Aug 2015</li> <li>•http://en.wikipedia.org/wiki/William_de_Ferrers,_4th_Earl_of_Derby ; accessed 15 Aug 2015</li> </ul>
Harpree	Gloucestershire	51.3005, -2.6218	Modern name: East Harpree Three visits: Sept 1205; Sept 1207; Mar 1208 Two villages: East & West Harpree Richmont castle 51.300083, -2.628915 was the baronial residence in East Harpree 1138 garrisoned by Sir William Harpree in aid of Empress. Demolished in reign of Henry VIII. Family became known as de Gourney later William fitzjohn, Lord of Harpree inherited from elder brother Henry; fought in Ireland 1210 (Rot de Prestitio 12 Joh m7) adhered to KJ in rebellion ( Claus 18 Jon.m7) ; son married Eve de Gourney but died before 1213	<ul style="list-style-type: none"> <li>•http://en.wikipedia.org/wiki/East_Harpree ; accessed 27 April 2014</li> <li>•Harlow - Harraton', A Topographical Dictionary of England (1848), pp. 413-416. URL: http://www.british-history.ac.uk/report.aspx?compid=51008&amp;strquery=harptreesomerset Date accessed: 27 April 2014</li> </ul>
Haseley	Oxfordshire	51.714, -1.073	Modern name: Great Haseley one visit Jan 1209 Owned by the Basset family Alan de Basset - KJ counsellor; signed with KJ at Runnymede	<ul style="list-style-type: none"> <li>•http://www.thehaseleys.co.uk/page18.html ; accessed 27 April 2014</li> <li>•Holt JC Magna Carta Cambridge University Press 1992 p 449</li> <li>•http://en.wikipedia.org/wiki/Alan_Basset ; accessed 27 April 2014</li> <li>•https://en.wikipedia.org/wiki/Great_Haseley ; accessed 15 Aug 2015</li> </ul>
Hatfield	Hertfordshire	51.762, -0.228	No name change one visit May 1211 Bish of Ely had house at Hatfield but did not become royal until 1538 Bishop Eustace; friend of Gerald de Wales; papal commissioner along with Bish london and Worc to settle Stephen Langton; pronounced interdict and during exile was in Rome (1212); returned to England to lift excommunication on 2 July 1214; died 1215	<ul style="list-style-type: none"> <li>•Parishes: Hatfield', A History of the County of Hertford: volume 3 (1912), pp. 91-111. URL: http://www.british-history.ac.uk/report.aspx?compid=43587 Date accessed: 27 April 2014.</li> <li>•https://en.wikipedia.org/wiki/Hatfield,_Hertfordshire ; accessed 15 Aug 2015</li> <li>•Nicholas Karn, 'Burgh, Geoffrey de (d. 1228)', Oxford Dictionary of National Biography, Oxford University Press, May 2007 [http://www.oxforddnb.com/view/article/95140, accessed 15 Aug 2015]</li> </ul>
Haverford	Pembrokeshire	51.80066, -4.96736	Modern name: Haverfordwest Two visits: May 1210; Aug 1210 departing and returning from Ireland castle founded by the Normans Overlord Earl of Pembroke - William Marshall; local tradition says it was held by Tancred the Flemming until 1210 although Gerald of Wales records prisons here in 1188. However a 1207 document granted market and fair privileges to Robert fitzTancred - could this have been a town representative/mayor? Overlord was Earl of Pembroke Owen says that Richard fitz Tancred was seneschal of Haverford whose grandson William obtained the 1207 charter ( his brother was Robert and he could have taken his mother's name). He may also have used the name William de Barri	<ul style="list-style-type: none"> <li>•http://en.wikipedia.org/wiki/Haverfordwest_Castle ; accessed 28 Apr 2014</li> <li>•http://www.haverfordwest-town-museum.org.uk/castle.php ; accessed 28 Apr 2014</li> <li>•http://www.dyfedarchaeology.org.uk/HLC/milford/area/309.htm ; accessed 28 Apr 2014</li> <li>•Owen H Old Pembroke families in the ancient county palatine of Pembroke Pub: Chas J Clark London 1902 p2 ( accessed via https://archive.org/stream/oldpembrokefamil00owen#page/n5/mode/2up on 28 April 2014)</li> </ul>
Havering	Essex	51.6149,0.17685	Modern name: Havering-atte-Bower multiple visits Royal Palace Appears to be same location as that given by the Magna Carta Project	<ul style="list-style-type: none"> <li>•http://en.wikipedia.org/wiki/Havering_Palace ; accessed 15 Aug 2015</li> <li>•Parishes: Havering-atte-Bower', A History of the County of Essex: Volume 7 (1978), pp. 9-17. URL: http://www.british-history.ac.uk/report.aspx?compid=42806 Date accessed: 28 April 2014</li> <li>•N. C. Vincent, 'King John's Diary &amp; Itinerary', The Magna Carta Project</li> </ul>
Hay castle	Brecknockshire	52.08, -3.13	Modern name: Hay-on-Wye one visit July 1216 Built by William de Braose until it was forfeit to the crown	<ul style="list-style-type: none"> <li>•http://en.wikipedia.org/wiki/Hay-on-Wye ; accessed 15 Aug 2015</li> <li>•http://www.haycastletrust.org.uk/history.php#ad-image-0 ; accessed 15 Aug 2015</li> <li>•Samuel Lewis, 'Hay - Herbrandston', in A Topographical Dictionary of Wales (London, 1849), pp. 411-418 http://www.british-history.ac.uk/topographical-dict/wales/pp411-418 [accessed 9 May 2015].</li> </ul>
Haywood	Staffordshire	52.8, -2	Modern name: Great Haywood Two visits: Nov 1200 ; Dec 1208 lies on River Trent where it meets River Stow; site of Essex Bridge- packhorse bridge built 1550 Part of Cannock royal forest; liberties given by Richard to Bish of Lichfield but rights not confirmed until 1230- called Shugborough estate until dissolution	<ul style="list-style-type: none"> <li>•Cannock: Manors and economic history', A History of the County of Stafford: Volume 5: East Cattlestone hundred (1959), pp. 49-63. URL: http://www.british-history.ac.uk/report.aspx?compid=53397&amp;strquery=haywood Date accessed: 28 April 2014</li> <li>•http://en.wikipedia.org/wiki/Packhorse_bridge ; accessed 15 Aug 2015</li> <li>•http://en.wikipedia.org/wiki/Shugborough_Hall ; accessed 15 Aug 2015</li> </ul>

PLACENAME	County/Dept	LAT & LONG	Information	References
Haywood (2)	Nottinghamshire	53.090915,-1.102445	Modern name: Haywood Oaks farm One visit Nov 1210 Area of ancient woodland with oaks southeast of Bidworth; in early 13th century people of nearby Bingham had rights to timber. " <i>The Book of the Forest of Shirwood, shows that Haywood, (a Piece of the Forest between Oreton and Blidworth) was Raph Bugge's, of Nottingham, and descended to Sir Richard de Bingham, and belongs to the Town of Bingham, and still it remains to the said Earl accordingly, who hath disposed it to old Mr. William Stanhope, his great Uncle.</i> " Royal forest	<ul style="list-style-type: none"> <li>•Parishes: Bingham', Thoroton's History of Nottinghamshire: volume 1: Republished with large additions by John Throsby (1790), pp. 271-283. URL: <a href="http://www.british-history.ac.uk/report.aspx?compid=75990&amp;strquery=haywood%20nottinghamshire">http://www.british-history.ac.uk/report.aspx?compid=75990&amp;strquery=haywood%20nottinghamshire</a> Date accessed: 28 April 2014</li> <li>•<a href="https://www.facebook.com/media/set/?set=a.465818910148849.117263.227000267364049&amp;type=3">https://www.facebook.com/media/set/?set=a.465818910148849.117263.227000267364049&amp;type=3</a> ( accessed 28 April 2014)</li> <li>•<a href="http://sherwoodforesthistory.blogspot.co.uk/2011/09/lyndhurst-wood-chief-wood-of-sherwood.html">http://sherwoodforesthistory.blogspot.co.uk/2011/09/lyndhurst-wood-chief-wood-of-sherwood.html</a> ; accessed 15 Aug 2015</li> </ul>
Hebertot	Calvados	49.3139, 0.2803	Modern name: Saint-Andre-d'Hebertot many visits ancient priory and castle site Maurice Prou, local historian(1928) gives Saint-Benoit-d'Hebertot (49.3175, 0.2703) on the edge of the forest of Touques as the more likely location because it is in the fiefdom of Trianon. It is half a mile from Saint Andre and more likely that KJ stayed in the castle there rather than camp at the edge of a forest given the tiny distance between them. Hence Saint Andre is still preferred	<ul style="list-style-type: none"> <li>•Dauzat A et RostaingC. Dictionnaire Etymologique des Noms de Lieux en France 1963 Librairie Guénégaud 1978 p347</li> <li>•<a href="https://fr.wikipedia.org/wiki/Saint-Andr%C3%A9-d%27H%C3%A9bertot">https://fr.wikipedia.org/wiki/Saint-Andr%C3%A9-d%27H%C3%A9bertot</a> ; accessed 30 July 2015</li> <li>•Powicke M. The Loss of Normandy 1960 Manchester University Press 2nd Ed 1999 p167</li> <li>•Prou M. Memoire de Mme Roblot-Delondre sur la presence de Jean sans Terre a Hebertot. Comptes rendus des seances e l'Academie des Inscriptions et Belles-Lettres 1928 Vol 72 No1 p111</li> </ul>
Hedingham	Essex	51.9925, 0.601111	No name change Three visits: Oct 1205; Mar & Sept 1216 Castle:held by de Vere family from late 11th century until 1625 and returned to the de Vere lineage in 1960s Aubrey de Vere 2nd Earl of Oxford, hereditary master Chamberlain; served Richard paid John 1204 for title of earl of Oxford ; at time of interdict regarded as one of John's counsellors; died 1214 Robert de Vere 3rd earl of Oxford (1214 - 1221): rebel from Stamford and at Runnymede; one of the 25; pledged loyalty after seige but did homage to Louis later same year Subject of short successful siege in Mar 1216 - held by John; Louis retook it in 1217	<ul style="list-style-type: none"> <li>•<a href="http://en.wikipedia.org/wiki/Hedingham_Castle">http://en.wikipedia.org/wiki/Hedingham_Castle</a> ; accessed 15 Aug 2015</li> <li>•<a href="http://en.wikipedia.org/wiki/Robert_de_Vere,_3rd_Earl_of_Oxford">http://en.wikipedia.org/wiki/Robert_de_Vere,_3rd_Earl_of_Oxford</a> ; accessed 15 Aug 2015</li> <li>•<a href="http://www.gatehouse-gazetteer.info/English%20sites/1141.html">http://www.gatehouse-gazetteer.info/English%20sites/1141.html</a> ; accessed 15 Aug 2015</li> </ul>
Hereford	Herefordshire	52.0565, -2.716	No name change multiple visits Royal forest Castle built by the Earl of Hereford soon after 1066 Earl of Hereford - Henry de Bohun (1176-1220) -took title in 1199- one of the 25; married to Maud de Mandeville, daughter of Geoff fitzPeter; mother was g'daughter of David I Scotland and uncle William the Lion. Bwt 1204-1211 tried to establish claim to mother's dower lands in Ryhall, Rutland. Then dispute with William Longespee, Earl Salisbury ( KJ's half brother) over lordship of Trowbridge, Wilts. 1212 - marked start of deterioration of relationship with KJ Appears to be same location as that given by the Magna Carta Project	<ul style="list-style-type: none"> <li>•Hereford', An Inventory of the Historical Monuments in Herefordshire, Volume 1: South West (1931), pp. 90-144. URL: <a href="http://www.british-history.ac.uk/report.aspx?compid=124339&amp;strquery=hereford%20castle">http://www.british-history.ac.uk/report.aspx?compid=124339&amp;strquery=hereford%20castle</a> Date accessed: 29 April 2014</li> <li>•<a href="http://en.wikipedia.org/wiki/Henry_de_Bohun,_1st_Earl_of_Hereford">http://en.wikipedia.org/wiki/Henry_de_Bohun,_1st_Earl_of_Hereford</a> ; accessed 15 Aug 2015</li> <li>•<a href="http://www.magnacartabarons.info/henry-de-bohun">http://www.magnacartabarons.info/henry-de-bohun</a> ; accessed 15 Aug 2015</li> <li>•N. C. Vincent, 'King John's Diary &amp; Itinerary', The Magna Carta Project</li> <li>•Turner RV, Men Raised from the Dust.University of Pennsylvania Press 1988 pp35-70</li> </ul>
Heron	Seine Maritime	49.477,1.406	Modern name: Le Heron two visits May and June 1202 between Elbeuf sur Andelle and Morville sur Andelle site of Priory of Saint-Gilles, dependent of Abbey of Saint Evroult castle from later date but motte still present	<ul style="list-style-type: none"> <li>•Dauzat A et RostaingC. Dictionnaire Etymologique des Noms de Lieux en France 1963 Librairie Guénégaud 1978 p350</li> <li>•<a href="https://fr.wikipedia.org/wiki/Le_H%C3%A9ron">https://fr.wikipedia.org/wiki/Le_H%C3%A9ron</a> ; accessed 30 July 2015</li> <li>•<a href="http://www.culture.gouv.fr/IA00019735">http://www.culture.gouv.fr/IA00019735</a> © Inventaire général ; accessed 30 July 2015</li> </ul>
Hertford	Hertfordshire	51.795,-0.078	No name change Four visits: June & Dec 1212; Feb 1213; Mar 1216 Robert fitzwalter claimed it through his father in law Robert de Valoignes, seized it, was evicted by KJ and then appointed governor by KJ. Confiscated from Robert fitzwalter when he fled to France in 1211.	<ul style="list-style-type: none"> <li>•<a href="http://en.wikipedia.org/wiki/Hertford_Castle">http://en.wikipedia.org/wiki/Hertford_Castle</a> ; accessed 15 Aug 2015</li> <li>•The borough of Hertford: Castle, honour, manors, church and charities', A History of the County of Hertford: volume 3 (1912), pp. 501-511. URL: <a href="http://www.british-history.ac.uk/report.aspx?compid=43649&amp;strquery=hertford%20castle">http://www.british-history.ac.uk/report.aspx?compid=43649&amp;strquery=hertford%20castle</a> Date accessed: 29 April 2014.</li> </ul>
Hessle	Yorkshire	53.7239, -0.4319	No name change One visit Feb 1213 Royal ferry to Barton situated on the northern bank of Humber	<ul style="list-style-type: none"> <li>•Herringfleet - Heston', A Topographical Dictionary of England (1848), pp. 491-497. URL: <a href="http://www.british-history.ac.uk/report.aspx?compid=51027&amp;strquery=hessle">http://www.british-history.ac.uk/report.aspx?compid=51027&amp;strquery=hessle</a>Date accessed: 29 April 2014</li> <li>•<a href="http://domesdaymap.co.uk/place/TA0326/hessle/">http://domesdaymap.co.uk/place/TA0326/hessle/</a> ; accessed 15 Aug 2015</li> <li>•<a href="https://en.wikipedia.org/wiki/Hessle">https://en.wikipedia.org/wiki/Hessle</a> ; accessed 15 Aug 2015</li> </ul>
Hexham	Northumberland	54.971, -2.101	No name change Three visits: Feb 1201; Aug 1208; June 1212 Abbey founded 674; Augustine canons 1112	<ul style="list-style-type: none"> <li>•Heswall - Hexham', A Topographical Dictionary of England (1848), pp. 497-501. URL: <a href="http://www.british-history.ac.uk/report.aspx?compid=51028&amp;strquery=hexham">http://www.british-history.ac.uk/report.aspx?compid=51028&amp;strquery=hexham</a> Date accessed: 29 April 2014.</li> <li>•<a href="https://en.wikipedia.org/wiki/Hexham">https://en.wikipedia.org/wiki/Hexham</a> ; accessed 15 Aug 2015</li> </ul>
Heytesbury	Wiltshire	51.183333, -2.1	No name change One visit July 1204 On the road from London to Bridgewater - Heytesbury Hundred; held by William I at 1086; residence of Empress Maud; Royal	<ul style="list-style-type: none"> <li>•<a href="https://en.wikipedia.org/wiki/Heytesbury">https://en.wikipedia.org/wiki/Heytesbury</a> ; accessed 15 Aug 2015</li> <li>•Hexhamshire - Hickleton', A Topographical Dictionary of England (1848), pp. 501-505. URL: <a href="http://www.british-history.ac.uk/report.aspx?compid=51029&amp;strquery=heytesbury">http://www.british-history.ac.uk/report.aspx?compid=51029&amp;strquery=heytesbury</a> Date accessed: 29 April 2014.</li> <li>•'Prebendaries: Heytesbury', Fasti Ecclesiae Anglicanae 1066-1300: volume 4: Salisbury (1991), pp. 73-76. URL: <a href="http://www.british-history.ac.uk/report.aspx?compid=34253&amp;strquery=heytesbury%20manor">http://www.british-history.ac.uk/report.aspx?compid=34253&amp;strquery=heytesbury%20manor</a> Date accessed: 29 April 2014.</li> <li>•<a href="http://domesdaymap.co.uk/place/ST9242/heytesbury/">http://domesdaymap.co.uk/place/ST9242/heytesbury/</a> ; accessed 15 Aug 2015</li> </ul>

PLACENAME	County/Dept	LAT & LONG	Information	References
Higham	Northamptonshire	52.3057, -0.5844	Modern name: Higham Ferrers Four visits: July 1208: Oct 1209; Nov 1210: Nov 1212 Purchased by William de Ferrers 4th Earl of Derby in 1199 for 2,000marks Favourite of KJ	<ul style="list-style-type: none"> <li>•The borough of Higham Ferrers', A History of the County of Northampton: Volume 3(1930), pp. 263-279. URL: <a href="http://www.british-history.ac.uk/report.aspx?compid=66300">http://www.british-history.ac.uk/report.aspx?compid=66300</a> Date accessed: 29 April 2014</li> <li>•<a href="https://en.wikipedia.org/wiki/Higham_Ferrers">https://en.wikipedia.org/wiki/Higham_Ferrers</a> ; accessed 15 Aug 2015</li> <li>•<a href="http://www.gatehouse-gazetteer.info/English%20sites/2223.html">http://www.gatehouse-gazetteer.info/English%20sites/2223.html</a> ; accessed 15 Aug 2015</li> </ul>
Hinton	Somerset	51.3256, -2.3235	Modern name: Hinton Charterhouse Five visits: Dec 1204; Sept 1207 ; Dec 1209; Sept 1210; Aug 1216 Number of contenders but to conserve distance most likely Hinton Charterhouse (Carthusian priory dates from 1232); held by Edward of Salisbury in 1086 - descendant Ela of Salisbury (1187-1261) married to William Long Espee, half brother of KJ	<ul style="list-style-type: none"> <li>•<a href="http://en.wikipedia.org/wiki/Hinton_Charterhouse">http://en.wikipedia.org/wiki/Hinton_Charterhouse</a> ; accessed 15 Aug 2015</li> <li>•'Hinton-Blewitt - Hitchenden', in A Topographical Dictionary of England, ed. Samuel Lewis (London, 1848), pp. 518-521 <a href="http://www.british-history.ac.uk/topographical-dict/england/pp518-521">http://www.british-history.ac.uk/topographical-dict/england/pp518-521</a> [accessed 10 May 2015].</li> </ul>
Hodsock	Nottinghamshire	53.361667, -1.082222	Modern name: Hodsock Priory One visit : Dec 1215/Jan 1216 Owned by Cressy family from mid 12th century for 200y plus Warren traces the family: Hugh was new man and died in 1189 just before Henry II at Rouen; married Margaret de Chesney; held considerable lands In 1207 Roger de Cressi married an heiress without permission and was obliged to pledge 1200 marks and 12 palfreys to have his lands returned.(Warren KJ p182 - taken from Rot Claus 1,84) Holt says that Roger was cited as "being in peace until the close of Easter" in 1215; ally of Robert fitzwalter in 1206	<ul style="list-style-type: none"> <li>•<a href="http://en.wikipedia.org/wiki/Hodsock_Priory">http://en.wikipedia.org/wiki/Hodsock_Priory</a> ; accessed 15 Aug 2015</li> <li>•'Hoddington - Holbrook', A Topographical Dictionary of England (1848), pp. 524-527. URL: <a href="http://www.british-history.ac.uk/report.aspx?compid=51036&amp;strquery=hodsock">http://www.british-history.ac.uk/report.aspx?compid=51036&amp;strquery=hodsock</a>Date accessed: 30 April 2014.</li> <li>•'Bloxworth - Bocking', A Topographical Dictionary of England (1848), pp. 286-290. URL: <a href="http://www.british-history.ac.uk/report.aspx?compid=50809&amp;strquery=hodsock">http://www.british-history.ac.uk/report.aspx?compid=50809&amp;strquery=hodsock</a>Date accessed: 30 April 2014</li> <li>•Thomas K. Keefe, 'Cressy, Hugh de (d. 1189)', Oxford Dictionary of National Biography, Oxford University Press, 2004 [<a href="http://www.oxforddnb.com/view/article/57614">http://www.oxforddnb.com/view/article/57614</a>, accessed 15 Aug 2015]</li> <li>•<a href="http://www.gatehouse-gazetteer.info/English%20sites/4334.html">http://www.gatehouse-gazetteer.info/English%20sites/4334.html</a> ; accessed 15 Aug 2015</li> <li>•Warren WL Henry II Methuen 1991pp 110-111,365</li> <li>•Warren WL King John Yale University Press 1997 p182</li> <li>•Holt JCThe Northerners Clarendon Press 1992 pp12,75</li> </ul>
Holwell in Blackmore	Somerset	50.8956, -2.4238	No name change but in Dorset (until 1844 was a detached part of Somerset) one visit Sept 1207 Site of packhorse bridge and moated manor house Part of the royal forests	<ul style="list-style-type: none"> <li>•<a href="http://en.wikipedia.org/wiki/Holwell,_Dorset">http://en.wikipedia.org/wiki/Holwell,_Dorset</a></li> <li>•'Holwell', An Inventory of the Historical Monuments in Dorset, Volume 3: Central(1970), pp. 117-123. URL: <a href="http://www.british-history.ac.uk/report.aspx?compid=127854">http://www.british-history.ac.uk/report.aspx?compid=127854</a> Date accessed: 30 April 2014</li> <li>•'Royal forests', A History of the County of Wiltshire: Volume 4 (1959), pp. 391-433. URL: <a href="http://www.british-history.ac.uk/report.aspx?compid=102825&amp;strquery=blackmore">http://www.british-history.ac.uk/report.aspx?compid=102825&amp;strquery=blackmore</a> Date accessed: 30 April 2014</li> </ul>
Hollywood	Down	54.636, -5.845	No name change Site of a monastery founded in 640AD by Laiseran and under the Augustinian rule in the 12th century; ruins still extant	<ul style="list-style-type: none"> <li>•McKay P A Dictionary of Ulster Place-Names QUB 2007 2nd Ed. p82</li> <li>•<a href="https://en.wikipedia.org/wiki/Hollywood">https://en.wikipedia.org/wiki/Hollywood</a></li> </ul>
Horsford	Norfolk	52.7007, 1.2412	No name change One visit Oct 1205 Horsford castle, 6 miles north of Norwich Held by the de Walter family - in 1205 had not yet rebelled	<ul style="list-style-type: none"> <li>•<a href="http://en.wikipedia.org/wiki/Horsford_Castle">http://en.wikipedia.org/wiki/Horsford_Castle</a> ; accessed 15 Aug 2015</li> <li>•'Taverham Hundred: Horseford', An Essay towards a Topographical History of the County of Norfolk: volume 10 (1809), pp. 432-437. URL: <a href="http://www.british-history.ac.uk/report.aspx?compid=78711&amp;strquery=horsford">http://www.british-history.ac.uk/report.aspx?compid=78711&amp;strquery=horsford</a> Date accessed: 30 April 2014</li> <li>•<a href="http://www.gatehouse-gazetteer.info/English%20sites/1961.html">http://www.gatehouse-gazetteer.info/English%20sites/1961.html</a> ; accessed 15 Aug 2015</li> <li>•<a href="https://en.wikipedia.org/wiki/Horsford">https://en.wikipedia.org/wiki/Horsford</a> ; accessed 15 Aug 2015</li> </ul>
Horton	Gloucestershire	51.564, -2.339	No name change One visit July 1209 enroute from Bristol to Gloucester Held by Benedictine Abbey of Horton in 971 and at Doomsday (then downgraded to priory 1122) royal ownership of two best hides in Wimborne forest; transferred to Sherborne Abbey in 1163;	<ul style="list-style-type: none"> <li>•'Houses of Benedictine monks: The priories of Cranbourne and Horton', A History of the County of Dorset: Volume 2 (1908), pp. 70-73. URL: <a href="http://www.british-history.ac.uk/report.aspx?compid=40142&amp;strquery=horton">http://www.british-history.ac.uk/report.aspx?compid=40142&amp;strquery=horton</a> Date accessed: 30 April 2014</li> <li>•<a href="https://en.wikipedia.org/wiki/Horton,_Gloucestershire">https://en.wikipedia.org/wiki/Horton,_Gloucestershire</a> ; accessed 15 Aug 2015</li> </ul>
Huntingdon	Huntingdonshire	52.3364, -0.1717	No name change One visit Mar 1207; Castle dating back to Saxons Held by Earl of Huntingdon, partially demolished by Henry II in 1173; David brother of Williams the Lion of Scotland and married to sister of Ranulf of Chester; had helped suppress Earl John in 1194; associate of de Vesci and Robert de Ros	<ul style="list-style-type: none"> <li>•<a href="http://en.wikipedia.org/wiki/Huntingdon_Castle">http://en.wikipedia.org/wiki/Huntingdon_Castle</a> ; accessed 15 Aug 2015</li> <li>•'The borough of Huntingdon: Introduction, castle and borough', A History of the County of Huntingdon: Volume 2 (1932), pp. 121-139. URL: <a href="http://www.british-history.ac.uk/report.aspx?compid=42469&amp;strquery=huntingdon">http://www.british-history.ac.uk/report.aspx?compid=42469&amp;strquery=huntingdon</a> castle Date accessed: 30 April 2014.</li> <li>•Holt JC The Northerners Clarendon Press 1992 p 63</li> </ul>
Ilchester	Somersetshire	51.0011, -2.6825	No name change Two visits ; July 1204; Aug 1205 Part of the royal saxon estate of Somerton; farm held by Eleanor from 1194 until probably her death on 31 March 1204; KJ granted the farm to Isobel his wife although it was probably part of Berengeria's widow's dower. Confirmed in 1206 and held by Isobel until 1246	<ul style="list-style-type: none"> <li>•'Parishes: Ilchester', A History of the County of Somerset: Volume 3 (1974), pp. 179-203. URL: <a href="http://www.british-history.ac.uk/report.aspx?compid=66498&amp;strquery=ilchester">http://www.british-history.ac.uk/report.aspx?compid=66498&amp;strquery=ilchester</a> Date accessed: 22 June 2014</li> <li>•<a href="http://www.gatehouse-gazetteer.info/English%20sites/3271.html">http://www.gatehouse-gazetteer.info/English%20sites/3271.html</a> ; accessed 15 Aug 2015</li> <li>•<a href="https://en.wikipedia.org/wiki/Ilchester">https://en.wikipedia.org/wiki/Ilchester</a> ; accessed 15 Aug 2015</li> </ul>



PLACENAME	County/Dept	LAT & LONG	Information	References
Imingham	Lincolnshire	53.6139, -0.2183	No name change One visit Jan 1201 enroute from Driffeld to Pickering Port and probable ferry point on the River Humber in Lincolnshire; William de Percy at Domesday but nothing found about ownership during KJ; Likely to be a clerical error and should be 25/01/01 rather than 28/01/01 given direction of travel	<ul style="list-style-type: none"> <li>•'Illington - Ingestone', in A Topographical Dictionary of England, ed. Samuel Lewis (London, 1848), pp. 608-611 <a href="http://www.british-history.ac.uk/topographical-dict/england/pp608-611">http://www.british-history.ac.uk/topographical-dict/england/pp608-611</a> [accessed 23 April 2015].</li> <li>•<a href="http://www.domesdaybook.co.uk/lincolnshire4.html">http://www.domesdaybook.co.uk/lincolnshire4.html</a> ; accessed 23 Apr 2015</li> <li>•<a href="https://en.wikipedia.org/wiki/Imingham">https://en.wikipedia.org/wiki/Imingham</a> ; accessed 15 Aug 2015</li> </ul>
Ipswich	Suffolk	52.059444, 1.155556	No name change One visit March 1216 A borough port with " walls that were repaired in the reign of John". "Its burgesses were first incorporated by King John, who bestowed upon them extensive privileges" "Castle built by Hugh Bigod, Earl of Norfolk was demolished by Henry II"	<ul style="list-style-type: none"> <li>•'Ingrove - Ipswich', in A Topographical Dictionary of England, ed. Samuel Lewis (London, 1848), pp. 614-620 <a href="http://www.british-history.ac.uk/topographical-dict/england/pp614-620">http://www.british-history.ac.uk/topographical-dict/england/pp614-620</a> [accessed 22 April 2015].</li> <li>•<a href="https://en.wikipedia.org/wiki/Ipswich">https://en.wikipedia.org/wiki/Ipswich</a> ; accessed 15 Aug 2015</li> <li>•<a href="http://www.gatehouse-gazetteer.info/English%20sites/3410.html">http://www.gatehouse-gazetteer.info/English%20sites/3410.html</a> ; accessed 15 Aug 2015</li> </ul>
Irthington	Cumberland	54.946, -2.785	No name change One visit Feb 1201 enroute from Hexham to Carlisle "Near it is the site of a castle, said to have been the chief seat of the barony of Gilsland before the erection of Naworth Castle"	<ul style="list-style-type: none"> <li>•'Irby - Isfield', in A Topographical Dictionary of England, ed. Samuel Lewis (London, 1848), pp. 620-623 <a href="http://www.british-history.ac.uk/topographical-dict/england/pp620-623a">http://www.british-history.ac.uk/topographical-dict/england/pp620-623a</a> [accessed 26 April 2015].</li> <li>•<a href="http://www.gatehouse-gazetteer.info/English%20sites/535.html">http://www.gatehouse-gazetteer.info/English%20sites/535.html</a> ; accessed 15 Aug 2015</li> <li>•<a href="https://en.wikipedia.org/wiki/Irthington">https://en.wikipedia.org/wiki/Irthington</a> ; accessed 15 Aug 2015</li> </ul>
Iver	Buckinghamshire	51.5206, -0.5071	No name change Two visits Oct 1212; Dec 1215 Within the hundred of Stoke and the union of Eton.	<ul style="list-style-type: none"> <li>•'Ives, St. - Ixworth-Thorpe', in A Topographical Dictionary of England, ed. Samuel Lewis (London, 1848), pp. 628-631 <a href="http://www.british-history.ac.uk/topographical-dict/england/pp628-631">http://www.british-history.ac.uk/topographical-dict/england/pp628-631</a> [accessed 26 April 2015].</li> <li>•<a href="https://en.wikipedia.org/wiki/Iver">https://en.wikipedia.org/wiki/Iver</a> ; accessed 15 Aug 2015</li> </ul>
Jarnac	Charente	45.6814,-0.1758	No name change two visits: June 1206; July 1214 Powicke notes " the castles of Cognac, Merpins and Jarnac" Vincent notes that Sat 26 July 214 was day before the muster of French knights at Niort; that "during this week" there was " a peculiar drying up of business recorded on the chancery rolls ; that he [King John] insisted that hostages were taken when Castle Donnington was handed over to John de Lacy and "he [King John] now commanded that they [French knights] go wherever they might be led by Hubert de Burgh"	<ul style="list-style-type: none"> <li>•Dauzat A et RostaingC. Dictionnaire Etymologique des Noms de Lieux en France 1963 Librairie Guénégaud 1978 p366</li> <li>•<a href="https://fr.wikipedia.org/wiki/Jarnac">https://fr.wikipedia.org/wiki/Jarnac</a> ; accessed 1 Aug 2015</li> <li>•Powicke M. The Loss of Normandy 1960 Manchester University Press 2nd Ed 1999 p33</li> <li>•N. C. Vincent, 'King John's Diary &amp; Itinerary', The Magna Carta Project</li> </ul>
Jordan castle	Down	54.26, -5.609	Castle of Jordan de Sackville , north of Carlingford (Apud Castrum Jordani De Saukeville.) Jordan's castle is still extant in Ardglass, Co Down, four storeys high it commands the harbour. And neighbouring Dumdrum castle, held by de Lacy was captured by John at this time - tradition states that John had a pontoon bridge made and marched his army north through the Mourne towards Dumdrum while sailing himself to Ardglass. Ardglass is taken as the destination.	<ul style="list-style-type: none"> <li>•<a href="https://en.wikipedia.org/wiki/Jordan%27s_Castle">https://en.wikipedia.org/wiki/Jordan%27s_Castle</a> ; accessed 19 Aug 2015</li> <li>•<a href="http://www.britainirelandcastles.com/Northern-Ireland/County-Down/Jordans-Castle.html">http://www.britainirelandcastles.com/Northern-Ireland/County-Down/Jordans-Castle.html</a> ; accessed 19 Aug 2015</li> </ul>
Jumiege	Seine Maritime	49.431944,0.819167	No name change one visit June 1201 site of ancient Abbey	<ul style="list-style-type: none"> <li>•Dauzat A et RostaingC. Dictionnaire Etymologique des Noms de Lieux en France 1963 Librairie Guénégaud 1978 p371</li> <li>•<a href="https://fr.wikipedia.org/wiki/Jumi%C3%A8ges">https://fr.wikipedia.org/wiki/Jumi%C3%A8ges</a> ; accessed 1 Aug 2015</li> <li>•<a href="https://fr.wikipedia.org/wiki/Abbaye_de_Jumi%C3%A8ges">https://fr.wikipedia.org/wiki/Abbaye_de_Jumi%C3%A8ges</a> ; accessed 1 Aug 2015</li> <li>•Powicke M. The Loss of Normandy 1960 Manchester University Press 2nd Ed 1999 p193 and n</li> </ul>
Kadelac	Louth	54.0090,-6.4049	known today as Dundalk between Louth and Carlingford (Apud Pratum Juxta Cadelac ) Pratum juxta = "in the meadow next to". In travelling from Louth to Carlingford, John had to cross the river at Castletown. This had a motte and bailey construction built by Bertram de Verdun, an administrator who had come to Ireland with John in 1185 and had been given the surrounding lands. De Verdun died on the 3rd Crusade in 1192. The town is now known as Dundalk and in Irish, Dundalk Bay is called Cuan Dhún Dealgan - perhaps explaining the phonetic contraction Cadelac. Dundalk therefore has been taken as the destination.	<ul style="list-style-type: none"> <li>•<a href="https://en.wikipedia.org/wiki/Dundalk">https://en.wikipedia.org/wiki/Dundalk</a> ; accessed 19 Aug 2015</li> <li>•<a href="http://www.askaboutireland.ie/reading-room/digital-book-collection/digital-books-by-county/louth/dalton-the-history-of-dun/">http://www.askaboutireland.ie/reading-room/digital-book-collection/digital-books-by-county/louth/dalton-the-history-of-dun/</a> ; accessed 19 Aug 2015</li> </ul>
Kells	Meath	53.7272,-6.8769	An important and very ancient religious settlement. Abbot of Kells was present in 1205 at Mullingar to witness church business ( see JT Gilbert)	<ul style="list-style-type: none"> <li>•Gilbert JT. Register of the Abbey of St Thomas, Dublin p xv</li> <li>•<a href="https://en.wikipedia.org/wiki/Kells,_County_Meath">https://en.wikipedia.org/wiki/Kells,_County_Meath</a> ; accessed 19 Aug 2015</li> </ul>
Kenilworth	Warwickshire	52.341,-1.566	No name change Several visits ; Aug 1204 ;Mar 1205 ;July 1209; Nov 1212; Apr 1215 Held by de Clinton family from time of Geoffrey de Clinton who was treasurer and chamberlain of Henry I. De Clinton also founded Priory of Augustinian canons and built a castle which was sold to Henry III and subsequently fortified by Simon de Montfort. Appears to be same location as that given by the Magna Carta Project	<ul style="list-style-type: none"> <li>•'Kelvedon - Kenilworth', in A Topographical Dictionary of England, ed. Samuel Lewis (London, 1848), pp. 646-652 <a href="http://www.british-history.ac.uk/topographical-dict/england/pp646-652">http://www.british-history.ac.uk/topographical-dict/england/pp646-652</a> [accessed 23 April 2015].</li> <li>•<a href="http://www.gatehouse-gazetteer.info/English%20sites/3533.html">http://www.gatehouse-gazetteer.info/English%20sites/3533.html</a> ; accessed 15 Aug 2015</li> <li>•<a href="https://en.wikipedia.org/wiki/Kenilworth_Castle">https://en.wikipedia.org/wiki/Kenilworth_Castle</a> ; accessed 15 Aug 2015</li> <li>•N. C. Vincent, 'King John's Diary &amp; Itinerary', The Magna Carta Project</li> </ul>
Kidwelly	Carmarthenshire	51.736, -4.307	No name change One visit Aug 1210 on return from Ireland Ancient lordship and castle. " Repaired and strengthened in 1190 by Rhys ab Gruffydd but was subsequently demolished in 1233 by Gruffydd son of Llewelyn ab Iorwerth, Prince of North Wales.	<ul style="list-style-type: none"> <li>•Samuel Lewis, 'Iddole - Is-Y-Graig', in A Topographical Dictionary of Wales (London, 1849), pp. 440-443 <a href="http://www.british-history.ac.uk/topographical-dict/wales/pp440-443">http://www.british-history.ac.uk/topographical-dict/wales/pp440-443</a> [accessed 21 April 2015].</li> <li>•Samuel Lewis, 'Kegidock - Killee', in A Topographical Dictionary of Wales (London, 1849), pp. 445-456 <a href="http://www.british-history.ac.uk/topographical-dict/wales/pp445-456">http://www.british-history.ac.uk/topographical-dict/wales/pp445-456</a> [accessed 21 April 2015].</li> <li>•<a href="https://en.wikipedia.org/wiki/Kidwelly">https://en.wikipedia.org/wiki/Kidwelly</a> ; accessed 15 Aug 2015</li> <li>•<a href="http://www.gatehouse-gazetteer.info/Welshsites/223.html">http://www.gatehouse-gazetteer.info/Welshsites/223.html</a> ; accessed 15 Aug 2015</li> </ul>

PLACENAME	County/Dept	LAT & LONG	Information	References
Kilkenny	Kilkenny	52.6477,-7.2561	No name change An early religious centre, the castle was built by William Marshall in 1195 and the town granted its charter in 1207	<ul style="list-style-type: none"> <li>•<a href="https://en.wikipedia.org/wiki/Kilkenny">https://en.wikipedia.org/wiki/Kilkenny</a> ; accessed 19 Aug 2015</li> <li>•Breffny B de Mott G. Castles of Ireland Thames and Hudson 1977 pp 148-151</li> <li>•<a href="http://irishwalledtownsnetwork.ie/page/kilkenny/kilkenny-info">http://irishwalledtownsnetwork.ie/page/kilkenny/kilkenny-info</a> ; accessed 19 Aug 2015</li> </ul>
Kilpeck	Herefordshire	51.9697, -2.81	Modern name: Kilpeck Three visits : March 1211; Nov 1213; Dec 1214 Held by de la Mare family since Doomsday - branch adopted name XXX de Kilpeck eg Hugh de Kilpeck is mentioned in 1248. Appears to be same location as that given by the Magna Carta Project	<ul style="list-style-type: none"> <li>•'Kilpeck', in An Inventory of the Historical Monuments in Herefordshire, Volume 1, South west (London, 1931), pp. 156-161 <a href="http://www.british-history.ac.uk/rchme/heref/vol1/pp156-161">http://www.british-history.ac.uk/rchme/heref/vol1/pp156-161</a> [accessed 24 April 2015].</li> <li>•<a href="http://www.gatehouse-gazetteer.info/English%20sites/1409.html">http://www.gatehouse-gazetteer.info/English%20sites/1409.html</a> ; accessed 15 Aug 2015</li> <li>•<a href="http://www.castlewales.com/kilpeck.html">http://www.castlewales.com/kilpeck.html</a> ; accessed 15 Aug 2015</li> <li>•<a href="https://en.wikipedia.org/wiki/Kilpeck">https://en.wikipedia.org/wiki/Kilpeck</a> ; accessed 15 Aug 2015</li> <li>•N. C. Vincent, 'King John's Diary &amp; Itinerary', The Magna Carta Project</li> </ul>
Kimbolton	Cambridgeshire (Huntingd)	52.29555, -0.38716	No name change but now in Cambridgeshire Four visits: Mar 1201; Mar 1207 ;Jan & Feb 1213 KJ granted Geoffrey fitzPeter permission to hold a fair and market in 1200 so presumably held by him until his death and then his sons De Mandeville	<ul style="list-style-type: none"> <li>•<a href="http://en.wikipedia.org/wiki/Kimbolton_Castle">http://en.wikipedia.org/wiki/Kimbolton_Castle</a></li> <li>•'Parishes: Kimbolton', in A History of the County of Huntingdon: Volume 3, ed. William Page, Granville Proby and S Inskip Ladds (London, 1936), pp. 75-86 <a href="http://www.british-history.ac.uk/vch/hunts/vol3/pp75-86">http://www.british-history.ac.uk/vch/hunts/vol3/pp75-86</a> [accessed 23 April 2015].</li> <li>•<a href="http://www.gatehouse-gazetteer.info/English%20sites/161.html">http://www.gatehouse-gazetteer.info/English%20sites/161.html</a> ; accessed 15 Aug 2015</li> <li>•Turner RV, Men Raised from the Dust.University of Pennsylvania Press 1988 pp35-70</li> </ul>
Kinard-Ferry	Lincolnshire	53.492785, -0.78584	Modern name: Owston Ferry One visit Feb 1216 Owston Ferry Castle is also known as Kinnard's ferry Castle and found in village of Owston Ferry Lincolnshire. Crossing point of Trent KJ had been travelling from Tickhill toward Lincoln and appears to have tried to cross the River Trent at Misterton but went downstream to Owston Ferry before turning south again	<ul style="list-style-type: none"> <li>•<a href="http://www.gatehouse-gazetteer.info/English%20sites/2013.html">http://www.gatehouse-gazetteer.info/English%20sites/2013.html</a> ; accessed 15 Aug 2015</li> <li>•<a href="https://en.wikipedia.org/wiki/Owston_Ferry">https://en.wikipedia.org/wiki/Owston_Ferry</a> ; accessed 15 Aug 2015</li> <li>•Owermoigne - Oxenwood', in A Topographical Dictionary of England, ed. Samuel Lewis (London, 1848), pp. 500-503 <a href="http://www.british-history.ac.uk/topographical-dict/england/pp500-503">http://www.british-history.ac.uk/topographical-dict/england/pp500-503</a> [accessed 12 August 2015].</li> </ul>
Kinfare	Staffordshire	52.4488, -2.228	Modern name: Kinver Three visits Apr 1200 ; Jan 1206 ; Aug 1207 on the main route between Bristol and Chester allied with Sturton Castle which was a royal house and associated with Kinver forest	<ul style="list-style-type: none"> <li>•'Kilvington - Kingmoor', in A Topographical Dictionary of England, ed. Samuel Lewis (London, 1848), pp. 674-677 <a href="http://www.british-history.ac.uk/topographical-dict/england/pp674-677">http://www.british-history.ac.uk/topographical-dict/england/pp674-677</a> [accessed 27 April 2015].</li> <li>•<a href="http://www.pastscape.org/hob.aspx?hob_id=116687">http://www.pastscape.org/hob.aspx?hob_id=116687</a> ; accessed 15 Aug 2015</li> <li>•<a href="https://en.wikipedia.org/wiki/Kinver">https://en.wikipedia.org/wiki/Kinver</a> ; accessed 15 Aug 2015</li> </ul>
Kings Cliffe	Northamptonshire	52.566, -0.519	No name change Multiple visits Royal hunting lodge in Forest of Rockingham Appears to be same location as that given by the Magna Carta Project	<ul style="list-style-type: none"> <li>•<a href="http://en.wikipedia.org/wiki/Kings_Cliffe,_Northamptonshire">http://en.wikipedia.org/wiki/Kings_Cliffe,_Northamptonshire</a> ; accessed 15 Aug 2015</li> <li>•'King's Cliffe', in An Inventory of the Historical Monuments in the County of Northamptonshire, Volume 6, Architectural Monuments in North Northamptonshire (London, 1984), pp. 91-106 <a href="http://www.british-history.ac.uk/rchme/northants/vol6/pp91-106">http://www.british-history.ac.uk/rchme/northants/vol6/pp91-106</a> [accessed 23 April 2015].</li> <li>•'Clether (St.) - Clifford Chambers', in A Topographical Dictionary of England, ed. Samuel Lewis (London, 1848), pp. 632-635 <a href="http://www.british-history.ac.uk/topographical-dict/england/pp632-635">http://www.british-history.ac.uk/topographical-dict/england/pp632-635</a> [accessed 27 April 2015].</li> <li>•<a href="http://www.gatehouse-gazetteer.info/English%20sites/4336.html">http://www.gatehouse-gazetteer.info/English%20sites/4336.html</a> ; accessed 15 Aug 2015</li> <li>•N. C. Vincent, 'King John's Diary &amp; Itinerary', The Magna Carta Project</li> </ul>
Kingshaugh	Nottinghamshire	53.253007,-0.854844	Modern name: East Markham Multiple visits 1212,1213 & 1215 About 1.5miles east of East Markham on A57- now modern farm with earth works. KJ enclosed part of forest of Sherwood and made a deer park. Part of the manor of Dunham-on-Trent. Appears to be same location as that given by the Magna Carta Project	<ul style="list-style-type: none"> <li>•<a href="http://www.nottshistory.org.uk/articles/kingshaugh.htm">http://www.nottshistory.org.uk/articles/kingshaugh.htm</a> ; accessed 15 Aug 2015</li> <li>•<a href="http://www.gatehouse-gazetteer.info/English%20sites/2908.html">http://www.gatehouse-gazetteer.info/English%20sites/2908.html</a> ; accessed 15 Aug 2015</li> <li>•Robert Thoroton, 'Darleton, Ragnall and Kingshaugh', in Thoroton's History of Nottinghamshire: Volume 3, Republished With Large Additions By John Throsby, ed. John Throsby (Nottingham, 1796), pp. 233-235 <a href="http://www.british-history.ac.uk/thoroton-notts/vol3/pp233-235">http://www.british-history.ac.uk/thoroton-notts/vol3/pp233-235</a> [accessed 12 May 2015].</li> <li>•N. C. Vincent, 'King John's Diary &amp; Itinerary', The Magna Carta Project</li> </ul>
Kingsmead	Herefordshire	52.203742, -3.0290479	Modern name: Kington One visit Aug 1216 enroute from Radnor to Clun Held by crown until 1203 when bought by William de Braose. Castle destroyed in 1216. Kyneton in the Fields (Kingsmead) was laid out as a new burgage between 1175 and 1230 beside the river and has a motte and bailey ( personal visit) (It is NOT Kineton, Warwickshire (52.1566, -1.5112) which claims a castle where King John held out as the later is on the east of Worcester and does not conserve distance)	<ul style="list-style-type: none"> <li>•<a href="http://en.wikipedia.org/wiki/Kington,_Herefordshire">http://en.wikipedia.org/wiki/Kington,_Herefordshire</a> ; accessed 15 Aug 2015</li> <li>•'Kingswear - Kinetel', in A Topographical Dictionary of England, ed. Samuel Lewis (London, 1848), pp. 683-687 <a href="http://www.british-history.ac.uk/topographical-dict/england/pp683-687">http://www.british-history.ac.uk/topographical-dict/england/pp683-687</a> [accessed 15 August 2015].</li> <li>•<a href="http://en.wikipedia.org/wiki/Kineton">http://en.wikipedia.org/wiki/Kineton</a> ; accessed 15 Aug 2015</li> </ul>
Kingston	Surrey	51.4103,-0.2995	Modern name: Kingston upon Thames multiple visits Important town of Saxon origins - where Athelstan was crowned. Enchartered by KJ on 26 April 1199 Appears to be same location as that given by the Magna Carta Project	<ul style="list-style-type: none"> <li>•'Kingston - Kingstone-Winslow', A Topographical Dictionary of England (1848), pp. 680-683. URL: <a href="http://www.british-history.ac.uk/report.aspx?compid=51078&amp;strquery=KINGSTON_SURREY">http://www.british-history.ac.uk/report.aspx?compid=51078&amp;strquery=KINGSTON_SURREY</a> Date accessed: 21 June 2014.</li> <li>•<a href="https://en.wikipedia.org/wiki/Kington_upon_Thames">https://en.wikipedia.org/wiki/Kington_upon_Thames</a> ; accessed 15 Aug 2015</li> <li>•<a href="http://www.gatehouse-gazetteer.info/English%20sites/3804.html">http://www.gatehouse-gazetteer.info/English%20sites/3804.html</a> ; accessed 15 Aug 2015</li> <li>•N. C. Vincent, 'King John's Diary &amp; Itinerary', The Magna Carta Project</li> </ul>
Kirkby- Kendal	Westmoreland	54.326, -2.745	Modern name: Kendal One visit Aug 1208 Was in the hands of Gilbert Fitz-Reinfrid who had married Benedict the heiress of William de Lancaster	<ul style="list-style-type: none"> <li>•'Kirkby in Kendale: c.1100-1350', in Records Relating To the Barony of Kendale: Volume 1, ed. William Farrer and John F Curwen (Kendal, 1923), pp. 1-22 <a href="http://www.british-history.ac.uk/kendale-barony/vol1/pp1-22">http://www.british-history.ac.uk/kendale-barony/vol1/pp1-22</a> [accessed 23 April 2015].</li> <li>•<a href="http://www.gatehouse-gazetteer.info/English%20sites/379.html">http://www.gatehouse-gazetteer.info/English%20sites/379.html</a> ; accessed 15 Aug 2015</li> <li>•<a href="https://en.wikipedia.org/wiki/Kendal">https://en.wikipedia.org/wiki/Kendal</a> ; accessed 15 Aug 2015</li> </ul>

PLACENAME	County/Dept	LAT & LONG	Information	References
Kirkham	Yorkshire	54.08372, -0.87184	No name change Two visits Dec 1210:Feb 1216 Augustinian Priory of Kirkham situated beside the River Derwent at crossing point of river - medieval bridge still extant benefactors: de Ros family	<ul style="list-style-type: none"> <li>• 'Houses of Austin canons: Priory of Kirkham', in A History of the County of York: Volume 3, ed. William Page (London, 1974), pp. 219-222 <a href="http://www.british-history.ac.uk/vch/yorks/vol3/pp219-222">http://www.british-history.ac.uk/vch/yorks/vol3/pp219-222</a> [accessed 22 April 2015].</li> <li>• <a href="https://en.wikipedia.org/wiki/Kirkham,_North_Yorkshire">https://en.wikipedia.org/wiki/Kirkham,_North_Yorkshire</a> ; accessed 22 Apr 2015</li> </ul>
Kirkoswald	Cumberland	54.765183,-2.693673	No name change Two visits Feb 1201; June 1212 enroute crossing Pennines Kirkoswald castle held by Hugh de Morville who received a license in 1201 from KJ to fortify in the building and enclose the park. It was destroyed in 1314 by Robert the Bruce	<ul style="list-style-type: none"> <li>• 'Kirk-Oswald - Knaresborough', in A Topographical Dictionary of England, ed. Samuel Lewis (London, 1848), pp. 701-706 <a href="http://www.british-history.ac.uk/topographical-dict/england/pp701-706">http://www.british-history.ac.uk/topographical-dict/england/pp701-706</a> [accessed 25 April 2015].</li> <li>• <a href="http://en.wikipedia.org/wiki/Kirkoswald,_Cumbria">http://en.wikipedia.org/wiki/Kirkoswald,_Cumbria</a> ; accessed 25 April 2015</li> <li>• <a href="http://www.visitcumbria.com/evnp/kirkoswald-castle/">http://www.visitcumbria.com/evnp/kirkoswald-castle/</a> ; accessed 25 April 2015</li> <li>• <a href="http://www.gatehouse-gazetteer.info/English%20sites/558.html">http://www.gatehouse-gazetteer.info/English%20sites/558.html</a> ; accessed 25 April 2015</li> </ul>
Kirton	Lincolnshire	52.92782, -0.05978	Modern name: Kirton in Holland One visit Jan 1211 Seat of Saxon kings. Reclaimed land from fen and shore. 1200-10 a number of grants to Swineshead Abbey by locals who held their land from the Earl of Richmond. KJ issued charter of disafforestation in 1202 but fines were still exacted under Forest Law	<ul style="list-style-type: none"> <li>• <a href="http://en.wikipedia.org/wiki/Kirton,_Lincolnshire">http://en.wikipedia.org/wiki/Kirton,_Lincolnshire</a> ; accessed 25 April 2015</li> <li>• 'Kirk-Oswald - Knaresborough', in A Topographical Dictionary of England, ed. Samuel Lewis (London, 1848), pp. 701-706 <a href="http://www.british-history.ac.uk/topographical-dict/england/pp701-706">http://www.british-history.ac.uk/topographical-dict/england/pp701-706</a> [accessed 25 April 2015].</li> <li>• Hallam HE Settlement and Society, Cambridge University Press 1988 pp58, 61</li> </ul>
Knaresborough	Yorkshire	54.0084,-1.467	No name change multiple visits Held by KJ following death of Robert de Stuteville in 1205. It is claimed that the first Maundy Money was distributed here by KJ on 15 April 1210. Nearby Knareborough Forest.	<ul style="list-style-type: none"> <li>• <a href="http://web.archive.org/web/20070927043253/http://www.knaresborough.co.uk/castle/history.htm">http://web.archive.org/web/20070927043253/http://www.knaresborough.co.uk/castle/history.htm</a> ; accessed 15 Aug 2015</li> <li>• <a href="http://en.wikipedia.org/wiki/Knaresborough">http://en.wikipedia.org/wiki/Knaresborough</a> ; accessed 15 Aug 2015</li> <li>• <a href="http://www.gatehouse-gazetteer.info/English%20sites/2111.html">http://www.gatehouse-gazetteer.info/English%20sites/2111.html</a> ; accessed 15 Aug 2015</li> <li>• 'Kirk-Oswald - Knaresborough', in A Topographical Dictionary of England, ed. Samuel Lewis (London, 1848), pp. 701-706 <a href="http://www.british-history.ac.uk/topographical-dict/england/pp701-706">http://www.british-history.ac.uk/topographical-dict/england/pp701-706</a> [accessed 15 August 2015].</li> </ul>
Knep Castle	Sussex	50.97578,-0.34482	Modern name: Knepp Castle, near West Grinstead Five visits: April 1206; Jan & May 1209; Apr 1211; Jan 1215 founded by William de Braose and forfeited to KJ after his disgrace Appears to be same location as that given by the Magna Carta Project	<ul style="list-style-type: none"> <li>• <a href="http://www.castleuk.net/castle_lists_south/198/kneppcastle.htm">http://www.castleuk.net/castle_lists_south/198/kneppcastle.htm</a> ; accessed 15 Aug 2015</li> <li>• 'Grimstone - Grosmont', in A Topographical Dictionary of England, ed. Samuel Lewis (London, 1848), pp. 344-347 <a href="https://www.british-history.ac.uk/topographical-dict/england/pp344-347">https://www.british-history.ac.uk/topographical-dict/england/pp344-347</a> [accessed 15 August 2015].</li> <li>• <a href="http://www.knepp.co.uk/">http://www.knepp.co.uk/</a> ; accessed 15 Aug 2015</li> <li>• <a href="https://en.wikipedia.org/wiki/Knepp_Castle">https://en.wikipedia.org/wiki/Knepp_Castle</a> ; accessed 15 Aug 2015</li> <li>• <a href="http://www.gatehouse-gazetteer.info/English%20sites/3597.html">http://www.gatehouse-gazetteer.info/English%20sites/3597.html</a> ; accessed 15 Aug 2015</li> <li>• N. C. Vincent, 'King John's Diary &amp; Itinerary', The Magna Carta Project</li> </ul>
La Fleche	Sarthe	47.695909, -0.074678	No name change Three visits: June 1200; [Sept 1200; Jan 1202 important crossroads between Le Mans/Angers road and Tours/Laval among others on the traditional boundary between Anjou and Maine; walled town with castle and a number of religious establishments situated on a bend in Le Loir river held by the Count of Anjou through marriage of heiress to Fulk V of Anjou, (King John's great grandfather)	<ul style="list-style-type: none"> <li>• Dauzat A et RostaingC. Dictionnaire Etymologique des Noms de Lieux en France 1963 Librairie Guénégaud 1978 p291</li> <li>• <a href="https://fr.wikipedia.org/wiki/La_Fl%C3%A8che">https://fr.wikipedia.org/wiki/La_Fl%C3%A8che</a> ; accessed 2 Aug 2015</li> <li>• <a href="http://www.ville-lafleche.fr/decouvrir/histoire/69-histoire-de-la-fleche.html">http://www.ville-lafleche.fr/decouvrir/histoire/69-histoire-de-la-fleche.html</a> ; accessed 3 Aug 2015</li> <li>• Powicke M. The Loss of Normandy 1960 Manchester University Press 2nd Ed 1999 p129</li> </ul>
La Grace de Dieu	Charente Maritime	46.204203,-0.841732	Modern name: Abbaye de La grace -Dieux ( com: Benon) One visit Feb 1214 Cistercian foundation 1135 and supported by Eleanor of Aquitaine and her first husband Louis VII attribution appears to be similar to that cited by Magna Carta Project	<ul style="list-style-type: none"> <li>• <a href="https://fr.wikipedia.org/wiki/Abbaye_de_La_Gr%C3%A2ce-Dieu_(Aunis)">https://fr.wikipedia.org/wiki/Abbaye_de_La_Gr%C3%A2ce-Dieu_(Aunis)</a> ; accessed 3 Aug 2015</li> <li>• <a href="http://www.gracedieu.net/historique/">http://www.gracedieu.net/historique/</a> ; accessed 3 Aug 2015</li> <li>• N. C. Vincent, 'King John's Diary &amp; Itinerary', The Magna Carta Project ; accessed 3 Aug 2015</li> </ul>
La Haye	Indre et Loire	46.974444, 0.698611	Modern name: Descartes one visit Nov 1199 1802 renamed <i>La Haye-Descartes</i> after Descartes (birthplace) ; became Descartes in 1967 (unlikely to be La Haye d'Angers (Grandmontine priory) as this is north of the Loire) (47.507778, -0.587778)	<ul style="list-style-type: none"> <li>• Dauzat A et RostaingC. Dictionnaire Etymologique des Noms de Lieux en France 1963 Librairie Guénégaud 1978 p340</li> <li>• <a href="https://fr.wikipedia.org/wiki/Descartes_(Indre-et-Loire)">https://fr.wikipedia.org/wiki/Descartes_(Indre-et-Loire)</a> ; accessed 24 July 2015</li> <li>• Michelin Green Guide Chateaux of the Loire 1986 p79</li> <li>• Bresson G. Monastère de Grandmont Editions D'Orbestier 2000 p98,99</li> </ul>
La Lande Patry	Orne	48.7636, -0.5972	No name change One visit : 16 Apr 1203 travelling from Vire eastward via Falaise to Eure but not using direct routeVire/ Falaise route via Vassy, Conde sur Noireau and Point d'Ouilly Original bearing suggestive that Argentan via Briouze was his intended destination but he changed direction and fled (27.2MAS) north east to Eure. Powicke says that KJ had collected stores and troops at Argentan from January 1203 " <i>from which to start on a southern expedition, and a general levy was called out to meet [there].</i> " Beaufort (en Vallee) had fallen on April 7 and the surrender of Chateaufort sur Sarthe was imminent. Philip had sailed down the Loire as far as Saumur. On April 19th from Bec KJ wrote to the townsfolk of Le Mans urging them to withstand Philip. From this, the visit to La Lande Patry, rather than the January foray, marks KJ's last attempt to keep his Anjevin heartlands and prevent Normandy from becoming isolated from Poitou.	<ul style="list-style-type: none"> <li>• <a href="https://fr.wikipedia.org/wiki/La_Lande-Patry">https://fr.wikipedia.org/wiki/La_Lande-Patry</a> ; accessed 3 Aug 2015</li> <li>• Powicke M. The Loss of Normandy 1960 Manchester University Press 2nd Ed 1999 p157, 158, 159 n 195</li> </ul>

PLACENAME	County/Dept	LAT & LONG	Information	References
<b>La Plume</b>	Lot et Gironne	<b>44.1128, 0.5322</b>	modern spelling: Laplume one visit Aug 1200 chief town of the Brulhois area of Gascony beside the River Garonne with political connections with the Viscounty of Bearn	<ul style="list-style-type: none"> <li>•Dauzat A et RostaingC. Dictionnaire Etymologique des Noms de Lieux en France 1963 Librairie Guénégaud 1978 p387</li> <li>•<a href="https://fr.wikipedia.org/wiki/Laplume">https://fr.wikipedia.org/wiki/Laplume</a> ; accessed 3 Aug 2015</li> <li>•<a href="https://fr.wikipedia.org/wiki/B%C3%A9arn#Histoire">https://fr.wikipedia.org/wiki/B%C3%A9arn#Histoire</a> ; accessed 3 Aug 2015</li> </ul>
<b>La Reole</b>	Gironne	<b>44.59, -0.04</b>	No name change Aug 1200; Aug 1206; April 1214 site of an ancient priory; Richard gave townsfolk a townhall in recognition of their loyalty to him attribution appears to be similar to that cited by Magna Carta Project	<ul style="list-style-type: none"> <li>•Dauzat A et RostaingC. Dictionnaire Etymologique des Noms de Lieux en France 1963 Librairie Guénégaud 1978 p388</li> <li>•<a href="https://fr.wikipedia.org/wiki/La_Reole">https://fr.wikipedia.org/wiki/La_Reole</a> ; accessed 3 Aug 2015</li> <li>•N. C. Vincent, 'King John's Diary &amp; Itinerary', The Magna Carta Project ; accessed 3 Aug 2015</li> </ul>
<b>La Rochelle</b>	Charente Maritime	<b>46.1591,-1.1517</b>	No name change Important fortified port for communication with England - where both 1206 and 1214 campaigns started and ended Held since 1130 by the Duchy of Aquitaine	<ul style="list-style-type: none"> <li>•Dauzat A et RostaingC. Dictionnaire Etymologique des Noms de Lieux en France 1963 Librairie Guénégaud 1978 p571</li> <li>•<a href="https://fr.wikipedia.org/wiki/La_Rochelle">https://fr.wikipedia.org/wiki/La_Rochelle</a> ; accessed 25 July 2015</li> <li>•Warren WL King John 1961 Methuen 1978 p102</li> </ul>
<b>La Souterraine</b>	Creuse	<b>46.2374, 1.4862</b>	Modern name: La Souterraine One visit 28-31 Mar 1214 fortified town in La Marche ( roughly equivalent to modern day Dept. of Creuse) an area long contested by Angouleme vs Lusignan travelling from Saint Vaury to Grandmont and Limoges as part of anticlockwise circuit that started in Saint Junien (17 Mar) visit omitted by Magna Carta Project	<ul style="list-style-type: none"> <li>•Dauzat A et RostaingC. Dictionnaire Etymologique des Noms de Lieux en France 1963 Librairie Guénégaud 1978 p664</li> <li>•<a href="https://en.wikipedia.org/wiki/La_Souterraine">https://en.wikipedia.org/wiki/La_Souterraine</a> ; accessed 3 Aug 2015</li> <li>•N. C. Vincent, 'King John's Diary &amp; Itinerary', The Magna Carta Project ; accessed 3 Aug 2015</li> </ul>
<b>La Suse</b>	Sarthe	<b>47.8906,0.0261</b>	Modern name: La Suze-sur-Sarthe Two visits: Sept 1200; Sept 1202 Castle overlooking crossing point of the River Sarthe	<ul style="list-style-type: none"> <li>•Dauzat A et RostaingC. Dictionnaire Etymologique des Noms de Lieux en France 1963 Librairie Guénégaud 1978 p657</li> <li>•<a href="https://fr.wikipedia.org/wiki/La_Suze-sur-Sarthe">https://fr.wikipedia.org/wiki/La_Suze-sur-Sarthe</a> ; accessed 3 Aug 2015</li> </ul>
<b>Lambeth</b>	Surrey	<b>51.495556,-0.119722</b>	No name change multiple visits Was and is held by the Archbishop of Canterbury	<ul style="list-style-type: none"> <li>• 'Lambeth', The Environs of London: volume 1: County of Surrey (1792), pp. 257-331. URL: <a href="http://www.british-history.ac.uk/report.aspx?compid=45380&amp;strquery=LAMBETH">http://www.british-history.ac.uk/report.aspx?compid=45380&amp;strquery=LAMBETH</a> Date accessed: 21 June 2014.</li> <li>•<a href="https://en.wikipedia.org/wiki/Lambeth_Palace">https://en.wikipedia.org/wiki/Lambeth_Palace</a> ; accessed 15 Aug 2015</li> <li>•<a href="http://www.gatehouse-gazetteer.info/English%20sites/1883.html">http://www.gatehouse-gazetteer.info/English%20sites/1883.html</a> ; accessed 15 Aug 2015</li> </ul>
<b>Lampton</b>	Northamptonshire	<b>52.3634, -0.8927</b>	No name change Two visits Feb 1207 ; Aug 1212 Part of the Barony of Wahull. During King John's reign the Malsover family where in residence: Sir Peter Malsover made a "presentation to the church in 1217".	<ul style="list-style-type: none"> <li>•<a href="http://en.wikipedia.org/wiki/Lampton,_Northamptonshire">http://en.wikipedia.org/wiki/Lampton,_Northamptonshire</a> ; accessed 15 Aug 2015</li> <li>• 'Lambley - Lancaster', in A Topographical Dictionary of England, ed. Samuel Lewis (London, 1848), pp. 6-17 <a href="http://www.british-history.ac.uk/topographical-dict/england/pp6-17">http://www.british-history.ac.uk/topographical-dict/england/pp6-17</a> [accessed 28 April 2015].</li> <li>• 'Parishes: Langport with Hanging Houghton', in A History of the County of Northampton: Volume 4, ed. L F Salzman (London, 1937), pp. 195-200 <a href="http://www.british-history.ac.uk/vch/northants/vol4/pp195-200">http://www.british-history.ac.uk/vch/northants/vol4/pp195-200</a> [accessed 27 April 2015].</li> </ul>
<b>Lancaster</b>	Lancashire	<b>54.047, -2.801</b>	No name change One visit Feb 1206 This predates the Duchy of Lancaster which was created by Henry III in 1265. Royal holding	<ul style="list-style-type: none"> <li>•<a href="http://en.wikipedia.org/wiki/Lancaster,_Lancashire">http://en.wikipedia.org/wiki/Lancaster,_Lancashire</a> ; accessed 15 Aug 2015</li> <li>• 'Lambley - Lancaster', in A Topographical Dictionary of England, ed. Samuel Lewis (London, 1848), pp. 6-17 <a href="http://www.british-history.ac.uk/topographical-dict/england/pp6-17">http://www.british-history.ac.uk/topographical-dict/england/pp6-17</a> [accessed 28 April 2015].</li> <li>• <a href="http://www.duchyoflancaster.co.uk/about-the-duchy-2/history/">http://www.duchyoflancaster.co.uk/about-the-duchy-2/history/</a>; accessed 15 Aug 2015</li> <li>• <a href="http://www.gatehouse-gazetteer.info/English%20sites/1721.html">http://www.gatehouse-gazetteer.info/English%20sites/1721.html</a> ; accessed 15 Aug 2015</li> </ul>
<b>Langar</b>	Nottinghamshire	<b>52.905, -0.9271</b>	No name change one visit Dec 1215 Part of the inheritance of William Peverel at time of Conquest when the church at Langar was endowed to Priory of Lenton. The vast Peverel estates were confiscated by Henry II and given to Count John.	<ul style="list-style-type: none"> <li>•<a href="http://en.wikipedia.org/wiki/Langar,_Nottinghamshire">http://en.wikipedia.org/wiki/Langar,_Nottinghamshire</a> ; accessed 15 Aug 2015</li> <li>• 'Langar - Langho', in A Topographical Dictionary of England, ed. Samuel Lewis (London, 1848), pp. 20-23 <a href="http://www.british-history.ac.uk/topographical-dict/england/pp20-23">http://www.british-history.ac.uk/topographical-dict/england/pp20-23</a> [accessed 28 April 2015].</li> <li>• <a href="http://www.gatehouse-gazetteer.info/English%20sites/2911.html">http://www.gatehouse-gazetteer.info/English%20sites/2911.html</a> ; accesse 15 Aug 2015</li> </ul>
<b>Laycock</b>	Wiltshire	<b>51.4125, -2.118333</b>	Modern spelling Lacock. One visit Oct 1212 (Abbey was founded post KJ in 1229 by Ela then Dowager Countess Salisbury)	<ul style="list-style-type: none"> <li>•<a href="http://en.wikipedia.org/wiki/Lacock_Abbey">http://en.wikipedia.org/wiki/Lacock_Abbey</a> ; accessed 15 Aug 2015</li> <li>• 'Laverton - Laycock', in A Topographical Dictionary of England, ed. Samuel Lewis (London, 1848), pp. 37-40 <a href="http://www.british-history.ac.uk/topographical-dict/england/pp37-40">http://www.british-history.ac.uk/topographical-dict/england/pp37-40</a> [accessed 28 April 2015].</li> </ul>
<b>Le Blanc</b>	Indre	<b>46.634444,1.063611</b>	No name change one visit 6-11 Aug 1214 Fortified bordertown of Berry, Poitou and Touraine on both sides of River Creuse attribution appears to be similar to that cited by Magna Carta Project. Vincent suggests that this was where he received news about the defeat at Bouvines (27 July) and hence stayed to consider his position. However this does not explain his subsequent x2 movements south to Cognac (19Aug) and then north beyond Niort to Partenay (29Aug). If there is any unusual movements it would be the dash to Brueil Bertin (9 Sept) only to return the next day to Niort.	<ul style="list-style-type: none"> <li>•Dauzat A et RostaingC. Dictionnaire Etymologique des Noms de Lieux en France 1963 Librairie Guénégaud 1978 p87</li> <li>•<a href="https://fr.wikipedia.org/wiki/Le_Blanc_(Indre)">https://fr.wikipedia.org/wiki/Le_Blanc_(Indre)</a> ; accessed 3 Aug 2015</li> <li>•Baudry M-P Les Fortifications des Plantegenêts en Poitou 1154-1242 p283</li> <li>•N. C. Vincent, 'King John's Diary &amp; Itinerary', The Magna Carta Project ; accessed 3 Aug 2015</li> </ul>

PLACENAME	County/Dept	LAT & LONG	Information	References
<b>Le Breuil - Bertin</b>		<b>46.228075,-1.016543</b>	Modern name: Saint-Ouen-d'Aunis One visit 9 Sept 1214 La Motte Castral du Breuil-Bertin is a listed building référence PA00105308 order given by TDH reversed so as to conserve distance See Le Blanc for further comment on news of Bouvine	<ul style="list-style-type: none"> <li>•Dauzat A et RostaingC. Dictionnaire Etymologique des Noms de Lieux en France 1963 Librairie Guénégaud 1978 p115</li> <li>•<a href="http://www.monumentum.fr/motte-castrale-breuil-bertin-pa00105308.html">http://www.monumentum.fr/motte-castrale-breuil-bertin-pa00105308.html</a> ; accessed 3 Aug 2015</li> <li>•<a href="https://fr.wikipedia.org/wiki/Saint-Ouen-d%27Aunis">https://fr.wikipedia.org/wiki/Saint-Ouen-d%27Aunis</a> ; accessed 17 July 2015</li> <li>•<a href="http://en.patrimoine-de-france.com/charente-maritime/st-ouen-d-aunis/">http://en.patrimoine-de-france.com/charente-maritime/st-ouen-d-aunis/</a> ; accessed 17 July 2015</li> <li>•N. C. Vincent, 'King John's Diary &amp; Itinerary', The Magna Carta Project ; accessed 3 Aug 2015</li> </ul>
<b>Le Genest</b>	Maine et Loire	<b>47.3417, -0.2317</b>	Modern name: Gennes One visit June 1200 About half way between Chinon (previous location) and Anger (following location) on left bank (south) of Loire.	<ul style="list-style-type: none"> <li>•Dauzat A et RostaingC. Dictionnaire Etymologique des Noms de Lieux en France 1963 Librairie Guénégaud 1978 p315</li> <li>•<a href="https://fr.wikipedia.org/wiki/Gennes_(Maine-et-Loire)">https://fr.wikipedia.org/wiki/Gennes_(Maine-et-Loire)</a> ; accessed 3 Aug 2015</li> </ul>
<b>Le Mans</b>	Sarthe	<b>48.004167,0.196944</b>	Name unchanged multiple visits between 1199 and 1203 Capital of County of Maine, Roman walled city.	<ul style="list-style-type: none"> <li>•Dauzat A et RostaingC. Dictionnaire Etymologique des Noms de Lieux en France 1963 Librairie Guénégaud 1978 p431</li> <li>•<a href="https://fr.wikipedia.org/wiki/Le_Mans">https://fr.wikipedia.org/wiki/Le_Mans</a> ; accessed 24 July 2015</li> </ul>
<b>Ledbury</b>	Herefordshire	<b>52.0339, -2.4235</b>	No name change Two visits Nov 1200 ; Mar 1211 Held by Bishop of Hereford	<ul style="list-style-type: none"> <li>•<a href="http://en.wikipedia.org/wiki/Ledbury">http://en.wikipedia.org/wiki/Ledbury</a> ; accessed 15 Aug 2015</li> <li>•'Prebendaries: Gorwell and Overbury', in Fasti Ecclesiae Anglicanae 1066-1300: Volume 8, Hereford, ed. J S Barrow (London, 2002), pp. 38-40 <a href="http://www.british-history.ac.uk/fasti-ecclesiae/1066-1300/vol8/pp38-40">http://www.british-history.ac.uk/fasti-ecclesiae/1066-1300/vol8/pp38-40</a> [accessed 27 April 2015].</li> <li>•<a href="http://www.gatehouse-gazetteer.info/English%20sites/3967.html">http://www.gatehouse-gazetteer.info/English%20sites/3967.html</a> ; accessed 15 Aug 2015</li> </ul>
<b>Leominster</b>	Herefordshire	<b>52.2282, -2.7385</b>	No name change One visit July/Aug 1216 Saxon minster cicar 660. "Plundered and burnt by William de Breos [Braose]"	<ul style="list-style-type: none"> <li>•<a href="http://en.wikipedia.org/wiki/Leominster">http://en.wikipedia.org/wiki/Leominster</a> ; accessed 15 Aug 2015</li> <li>•'Lenham - Levens', in A Topographical Dictionary of England, ed. Samuel Lewis (London, 1848), pp. 68-74 <a href="http://www.british-history.ac.uk/topographical-dict/england/pp68-74">http://www.british-history.ac.uk/topographical-dict/england/pp68-74</a> [accessed 28 April 2015].</li> <li>•<a href="http://www.gatehouse-gazetteer.info/English%20sites/4488.html">http://www.gatehouse-gazetteer.info/English%20sites/4488.html</a> ; accessed 15 Aug 2015</li> <li>•<a href="http://www.gatehouse-gazetteer.info/English%20sites/1344.html">http://www.gatehouse-gazetteer.info/English%20sites/1344.html</a> ; accessed 15 Aug 2015</li> </ul>
<b>Lewes</b>	Sussex	<b>50.875627,0.017855</b>	No name change Two visits : May 1209:Apr 1213 Site of important Cluniac priory at Southover adjoining Lewes at time of Conquest now under Brighton and Hastings railway. Held by de Warren family from time of Conquest with large castle	<ul style="list-style-type: none"> <li>•<a href="http://en.wikipedia.org/wiki/Lewes">http://en.wikipedia.org/wiki/Lewes</a> ; accessed 15 Aug 2015</li> <li>•'Levenshulme - Lewisham', in A Topographical Dictionary of England, ed. Samuel Lewis (London, 1848), pp. 74-78 <a href="http://www.british-history.ac.uk/topographical-dict/england/pp74-78">http://www.british-history.ac.uk/topographical-dict/england/pp74-78</a> [accessed 26 April 2015].</li> <li>•<a href="http://www.gatehouse-gazetteer.info/English%20sites/1097.html">http://www.gatehouse-gazetteer.info/English%20sites/1097.html</a> ; accessed 15 Aug 2015</li> <li>•<a href="http://www.gatehouse-gazetteer.info/English%20sites/1098.html">http://www.gatehouse-gazetteer.info/English%20sites/1098.html</a> ; accessed 15 Aug 2015</li> </ul>
<b>Lexington</b>	Nottinghamshire	<b>53.196, -0.92</b>	Modern name Laxton multiple visits royal manor since Conquest but held by de Caux in 12th century who sublet to Richard of Laxton and his descendants	<ul style="list-style-type: none"> <li>•<a href="http://en.wikipedia.org/wiki/Laxton,_Nottinghamshire">http://en.wikipedia.org/wiki/Laxton,_Nottinghamshire</a> ; accessed 15 Aug 2015</li> <li>•'Laverton - Laycock', in A Topographical Dictionary of England, ed. Samuel Lewis (London, 1848), pp. 37-40 <a href="http://www.british-history.ac.uk/topographical-dict/england/pp37-40">http://www.british-history.ac.uk/topographical-dict/england/pp37-40</a> [accessed 28 April 2015].</li> <li>•<a href="http://www.nottshistory.org.uk/monographs/laxton1935/laxton3.htm">http://www.nottshistory.org.uk/monographs/laxton1935/laxton3.htm</a> ; accessed 15 Aug 2015</li> </ul>
<b>Lichfield</b>	Staffordshire	<b>52.6835,-1.82653</b>	No name change multiple visits Saxon foundation; cathedral held by Bish of Coventry, Geoffrey de Muschamp ( died 1208), protege of Geoffrey illegit. son of Henry II and Archbish of York but later became an implacable oponent. Building of the Norman cathedral was completed by 1148 and included a shrine to St Chad of Northumbria, eastern chapel replaced in 1160's. Building work continued throughout John's reign. Bishop Clinton reorganised the clergy in 1130s as a secular chapter and created the town on a grid pattern with a Bishop's house and a close. It was described as a borough in a deed issued between 1149-59. He also fortified the "castrum" but this seems to refer to the cathedral close. 1215 held by William de Cornhill Appears to be same location as that given by the Magna Carta Project	<ul style="list-style-type: none"> <li>• 'Lichfield: The cathedral close', A History of the County of Stafford: Volume 14:Lichfield (1990), pp. 57-67. URL: <a href="http://www.british-history.ac.uk/report.aspx?compid=42343&amp;strquery=lichfield%20castle">http://www.british-history.ac.uk/report.aspx?compid=42343&amp;strquery=lichfield castle</a> Date accessed: 21 June 2014.</li> <li>• 'Lichfield: Town government', A History of the County of Stafford: Volume 14:Lichfield (1990), pp. 73-87. URL: <a href="http://www.british-history.ac.uk/report.aspx?compid=42345&amp;strquery=lichfield%20castle">http://www.british-history.ac.uk/report.aspx?compid=42345&amp;strquery=lichfield castle</a> Date accessed: 21 June 2014.</li> <li>• Lichfield: The cathedral close', A History of the County of Stafford: Volume 14: Lichfield (1990), pp. 57-67. URL: <a href="http://www.british-history.ac.uk/report.aspx?compid=42343">http://www.british-history.ac.uk/report.aspx?compid=42343</a> Date accessed: 21 June 2014</li> <li>• 'Lichfield: The cathedral', A History of the County of Stafford: Volume 14: Lichfield(1990), pp. 47-57. URL: <a href="http://www.british-history.ac.uk/report.aspx?compid=42342&amp;strquery=lichfield%20date">http://www.british-history.ac.uk/report.aspx?compid=42342&amp;strquery=lichfield Date</a> accessed: 21 June 2014.</li> <li>•N. C. Vincent, 'King John's Diary &amp; Itinerary', The Magna Carta Project</li> <li>• M. J. Franklin, 'Muschamp, Geoffrey de (d. 1208)', Oxford Dictionary of National Biography, Oxford University Press, 2004 [<a href="http://www.oxforddnb.com/view/article/10534">http://www.oxforddnb.com/view/article/10534</a>, accessed 21 June 2014]</li> <li>•<a href="http://www.gatehouse-gazetteer.info/English%20sites/3327.html">http://www.gatehouse-gazetteer.info/English%20sites/3327.html</a> ; accessed 15 Aug 2015</li> <li>•<a href="https://en.wikipedia.org/wiki/Lichfield">https://en.wikipedia.org/wiki/Lichfield</a> ; accessed 15 Aug 2015</li> </ul>
<b>Lilley</b>	Hertfordshire	<b>51.922243, -0.372468</b>	No name change One visit Dec 1203 Held by William Malet of Gerardville until 1204. Became Terra Normanorum and granted to Matthew de Lilley	<ul style="list-style-type: none"> <li>•<a href="http://en.wikipedia.org/wiki/Lilley,_Hertfordshire">http://en.wikipedia.org/wiki/Lilley,_Hertfordshire</a></li> <li>•'Lidsing - Limehouse', in A Topographical Dictionary of England, ed. Samuel Lewis (London, 1848), pp. 85-87 <a href="http://www.british-history.ac.uk/topographical-dict/england/pp85-87">http://www.british-history.ac.uk/topographical-dict/england/pp85-87</a> [accessed 28 April 2015].</li> <li>•'Parishes: Lilley', in A History of the County of Hertford: Volume 3, ed. William Page (London, 1912), pp. 37-38 <a href="http://www.british-history.ac.uk/vch/herts/vol3/pp37-38">http://www.british-history.ac.uk/vch/herts/vol3/pp37-38</a> [accessed 27 April 2015].</li> </ul>

PLACENAME	County/Dept	LAT & LONG	Information	References
Limber	Lincolnshire	53.562832, -0.28985	Modern name: Great Limber one visit Jan 1211 Royal estate	<ul style="list-style-type: none"> <li>•<a href="http://en.wikipedia.org/wiki/Great_Limber">http://en.wikipedia.org/wiki/Great_Limber</a> ; accessed 28 Apr 2015</li> <li>•'Lidsing - Limehouse', in A Topographical Dictionary of England, ed. Samuel Lewis (London, 1848), pp. 85-87 <a href="http://www.british-history.ac.uk/topographical-dict/england/pp85-87">http://www.british-history.ac.uk/topographical-dict/england/pp85-87</a> [accessed 28 April 2015].</li> </ul>
Limoges	Haute Vienne	45.8353, 1.2625	No name change Two visits April and August 1214 Capital of Limousin region; Walled city; castle and bridge	<ul style="list-style-type: none"> <li>•Dauzat A et RostaingC. Dictionnaire Etymologique des Noms de Lieux en France 1963 Librairie Guénégaud 1978 p404</li> <li>•<a href="https://fr.wikipedia.org/wiki/Limoges">https://fr.wikipedia.org/wiki/Limoges</a> ; accessed 24 July 2015</li> </ul>
Lincoln	Lincolnshire	53.2327, -0.5376	No name change multiple visits Royal. The Constable of Lincoln was a royal appointment and the last Earl of Lincoln died in 1156; the 4th creation started in 1217	<ul style="list-style-type: none"> <li>•<a href="http://en.wikipedia.org/wiki/Lincoln,_England">http://en.wikipedia.org/wiki/Lincoln,_England</a> ; accessed 15 Aug 2015</li> <li>•<a href="http://www.gatehouse-gazetteer.info/English%20sites/1835.html">http://www.gatehouse-gazetteer.info/English%20sites/1835.html</a> ; accessed 15 Aug 2015</li> <li>•<a href="http://en.wikipedia.org/wiki/Earl_of_Lincoln#Earls_of_Lincoln.2C_First_Creation_.281143.29">http://en.wikipedia.org/wiki/Earl_of_Lincoln#Earls_of_Lincoln.2C_First_Creation_.281143.29</a> ; accessed 28 Apr 2015</li> </ul>
Lions	Eure	49.4003, 1.4769	Modern name: Lyons-la-Forêt one visit May 1202 Castle originally built by Henry II ; first Christmas court of Richard I here in 1189 ; captured by Philip on 1 July 1202 and annexed to France	<ul style="list-style-type: none"> <li>•Dauzat A et RostaingC. Dictionnaire Etymologique des Noms de Lieux en France 1963 Librairie Guénégaud 1978 p420</li> <li>•<a href="https://fr.wikipedia.org/wiki/Lyons-la-For%C3%AAt">https://fr.wikipedia.org/wiki/Lyons-la-For%C3%AAt</a> ; accessed 3 Aug 2015</li> <li>•Powicke M. The Loss of Normandy 1960 Manchester University Press 2nd Ed 1999 p187</li> <li>•<a href="http://fr.wikipedia.org/wiki/Lyons-la-For%C3%AAt#Historique">http://fr.wikipedia.org/wiki/Lyons-la-For%C3%AAt#Historique</a> ; accessed 3 Aug 2015</li> </ul>
Lire	Eure	48.9186, 0.7508	Modern name: La Vieille-Lyre; Sited on a Roman road, the site of Benedictine Monastery (Notre-dame de Lyre) with contemporaneous Abbot Geoffroy (1st) 1177-1206; also noted illustrated psalter from later half 13th century from Lire in British Library: MS 16975	<ul style="list-style-type: none"> <li>•Dauzat A et RostaingC. Dictionnaire Etymologique des Noms de Lieux en France 1963 Librairie Guénégaud 1978 p396</li> <li>•<a href="https://fr.wikipedia.org/wiki/La_Vieille-Lyre">https://fr.wikipedia.org/wiki/La_Vieille-Lyre</a> ; accessed 3 Aug 2015</li> <li>•<a href="https://fr.wikipedia.org/wiki/Abbaye_Notre-Dame_de_Lyre">https://fr.wikipedia.org/wiki/Abbaye_Notre-Dame_de_Lyre</a> ; accessed 3 Aug 2015</li> <li>•<a href="http://www.diamm.ac.uk/jsp/Descriptions?op=SOURCE&amp;sourceKey=381">http://www.diamm.ac.uk/jsp/Descriptions?op=SOURCE&amp;sourceKey=381</a> ; accessed 3 Aug 2015</li> </ul>
Lisieux	Calvados	49.15,0.23	No name change multiple visits 1200-1203 Cathedral city held by the Bishop of Lisieux ie William de Ruffiere (until 1201) and Jordan du Houmet (1202-1218)	<ul style="list-style-type: none"> <li>•Dauzat A et RostaingC. Dictionnaire Etymologique des Noms de Lieux en France 1963 Librairie Guénégaud 1978 p 406</li> <li>•<a href="https://fr.wikipedia.org/wiki/Lisieux">https://fr.wikipedia.org/wiki/Lisieux</a> ; accessed 3 Aug 2015</li> <li>•<a href="https://en.wikipedia.org/wiki/Ancient_Diocese_of_Lisieux">https://en.wikipedia.org/wiki/Ancient_Diocese_of_Lisieux</a> ; accessed 3 Aug 2015</li> <li>•Powicke M. The Loss of Normandy 1960 Manchester University Press 2nd Ed 1999 p 77</li> </ul>
L'Isle pres Gaillon / Butavant	Eure	49.2114, 1.385	Modern name: Bouafles visits: Oct 1199;Sept 1201; June 1202 Gaillon castle (49.16,1.34);one of several fortifications built on islands in Seine: le Goulet, Boutavant opposite Tosny and Chateau Neuf near Port Mort (last two built by Richard). Long gone since control of levels of Seine. Nearest modern settlement BOUAFLES. IN 1198 a John Boaffles was employed at Gaillard;1203 Lord of Bouaffles's wife was held as hostage for her husband's continuing support	<ul style="list-style-type: none"> <li>•Dauzat A et RostaingC. Dictionnaire Etymologique des Noms de Lieux en France 1963 Librairie Guénégaud 1978 p309</li> <li>•<a href="https://fr.wikipedia.org/wiki/Gaillon">https://fr.wikipedia.org/wiki/Gaillon</a> ; accessed 3 Aug 2015</li> <li>•<a href="https://fr.wikipedia.org/wiki/Bouafles">https://fr.wikipedia.org/wiki/Bouafles</a> ; accessed 3 Aug 2015</li> <li>•<a href="http://www.bouaffles27.com/Bouaffles_au_Passe.L.htm#Bouaffles_au_Passe.L">http://www.bouaffles27.com/Bouaffles_au_Passe.L.htm#Bouaffles_au_Passe.L</a> ; accessed 3 Aug 2015</li> </ul>
Loches	Indre et Loire	47.1292, 0.9961	No name change One of the key Anjevin citadels	<ul style="list-style-type: none"> <li>•Dauzat A et RostaingC. Dictionnaire Etymologique des Noms de Lieux en France 1963 Librairie Guénégaud 1978 p407</li> <li>•Powicke M. The Loss of Normandy 1960 Manchester University Press 2nd Ed 1999 p9</li> </ul>
London	Middlesex	51.5155, -0.0922	City of London multiple visits - co-ordinates taken as City, rather than modern centre	<ul style="list-style-type: none"> <li>•<a href="http://en.wikipedia.org/wiki/City_of_London">http://en.wikipedia.org/wiki/City_of_London</a> ; accessed 15 Aug 2015</li> </ul>
Long Champ	Eure	49.361,1.626	Modern name: Longchamps one visit June 1201 north east of Gisor in Norman Vexin <i>King John travelling to Paris with Philip</i>	<ul style="list-style-type: none"> <li>•Dauzat A et RostaingC. Dictionnaire Etymologique des Noms de Lieux en France 1963 Librairie Guénégaud 1978 p410</li> <li>•<a href="https://fr.wikipedia.org/wiki/Longchamps_(Eure)">https://fr.wikipedia.org/wiki/Longchamps_(Eure)</a> ; accessed 3 Aug 2015</li> </ul>
Loudun	Vienne	47.0106,0.0844	No name change One of the key Anjevin citadels	<ul style="list-style-type: none"> <li>•Dauzat A et RostaingC. Dictionnaire Etymologique des Noms de Lieux en France 1963 Librairie Guénégaud 1978 p 390</li> <li>•<a href="https://fr.wikipedia.org/wiki/Loudun">https://fr.wikipedia.org/wiki/Loudun</a> ; accessed 24 July 2015</li> </ul>
Lound	Nottinghamshire	53.37,-0.96	No name change Two visits April & Aug 1209 Nearby Sutton-cum-Lound had a residence of the Archbishop of York. Southwest of Tickhill, near Retford and the crossing of River Idle. Taken because of geographical proximity to route of travel and to conserve distance. Delayed because of river? NOT Launde Abbey in Leicestershire - geographically illogical.	<ul style="list-style-type: none"> <li>•<a href="http://en.wikipedia.org/wiki/Lound,_Nottinghamshire">http://en.wikipedia.org/wiki/Lound,_Nottinghamshire</a> ; accessed 15 Aug 2015</li> <li>•<a href="http://www.visitoruk.com/Retford/sutton-cum-lound-C592-V17046.html">http://www.visitoruk.com/Retford/sutton-cum-lound-C592-V17046.html</a> ; accessed 15 Aug 2015</li> <li>•House of Gilbertine canons: The priory of Mattersey', in A History of the County of Nottingham: Volume 2, ed. William Page (London, 1910), pp. 140-141 <a href="https://www.british-history.ac.uk/vch/notts/vol2/pp140-141">https://www.british-history.ac.uk/vch/notts/vol2/pp140-141</a> [accessed 15 August 2015].</li> </ul>

PLACENAME	County/Dept	LAT & LONG	Information	References
Louth	Lincolnshire	53.3669, -0.0061	No name change Two visits: Jan 1201; Oct 1216 noted for its number of religious houses including Louth Park Abbey (Cistercian) may also have been a residential manor of the Bishop of Lincoln	<ul style="list-style-type: none"> <li>• <a href="http://en.wikipedia.org/wiki/Louth,_Lincolnshire">http://en.wikipedia.org/wiki/Louth,_Lincolnshire</a> ; accessed 28 Apr 2015</li> <li>• 'Loughrigg - Loweswater', in A Topographical Dictionary of England, ed. Samuel Lewis (London, 1848), pp. 179-182 <a href="http://www.british-history.ac.uk/topographical-dict/england/pp179-182">http://www.british-history.ac.uk/topographical-dict/england/pp179-182</a> [accessed 28 April 2015].</li> <li>• <a href="http://en.wikipedia.org/wiki/Louth_Park_Abbey">http://en.wikipedia.org/wiki/Louth_Park_Abbey</a></li> <li>• 'Houses of Cistercian monks: The abbey of Louth Park', in A History of the County of Lincoln: Volume 2, ed. William Page (London, 1906), pp. 138-141 <a href="http://www.british-history.ac.uk/vch/lincs/vol2/pp138-141">http://www.british-history.ac.uk/vch/lincs/vol2/pp138-141</a> [accessed 23 April 2015].</li> <li>• <a href="http://www.gatehouse-gazetteer.info/English%20sites/4267.html">http://www.gatehouse-gazetteer.info/English%20sites/4267.html</a> ; accessed 15 Aug 2015</li> </ul>
Louth	Louth	53.951197,-6.539642	<i>(Apud Pratum Juxta Luwet, Vel Apud Pratum Subtus Aquam Quandam Quas Vocatur Strathe.)</i> <i>Pratum subtus aquam – a field under water aka a bog</i> <i>Strathe – villages founded without walls were termed Sráid Bhaile – literally Street Townland</i> <i>Louth had both an abbey and an ancient monastery</i>	<ul style="list-style-type: none"> <li>• <a href="https://en.wikipedia.org/wiki/Louth,_County_Louth">https://en.wikipedia.org/wiki/Louth,_County_Louth</a> ; accessed 19 Aug 2015</li> <li>• <a href="http://www.askaboutireland.ie/reading-room/environment-geography/physical-landscape/louth-louthiana/louthiana-archaeological-/louth-village-fairy-mount/index.xml">http://www.askaboutireland.ie/reading-room/environment-geography/physical-landscape/louth-louthiana/louthiana-archaeological-/louth-village-fairy-mount/index.xml</a> ; accessed 19 Aug 2015</li> </ul>
Lowdham	Nottinghamshire	53.013, -1.008	No name change Two visits Sept 1205; Aug 1207 2miles from Gunthorp ferry. Castle ruins was travelling from Oakham in south to Nottingham but Lowdham is further north than Nottingham, between Newark and Nottingham. KJ then went to the west country. ?Reason	<ul style="list-style-type: none"> <li>• <a href="http://en.wikipedia.org/wiki/Lowdham">http://en.wikipedia.org/wiki/Lowdham</a> ; accessed 28 Apr 2015</li> <li>• Robert Thoroton, 'Lowdham, Gunthorp, Kathorp', in Thoroton's History of Nottinghamshire: Volume 3, Republished With Large Additions By John Throsby, ed. John Throsby (Nottingham, 1796), pp. 25-30 <a href="http://www.british-history.ac.uk/thoroton-notts/vol3/pp25-30">http://www.british-history.ac.uk/thoroton-notts/vol3/pp25-30</a> [accessed 28 April 2015].</li> <li>• <a href="http://castlefacts.info/castledetails/castleDetails3.aspx?uin=12914">http://castlefacts.info/castledetails/castleDetails3.aspx?uin=12914</a> ; accessed 28 Apr 2015</li> <li>• <a href="http://www.nottsheritagegateway.org.uk/places/castles.htm">http://www.nottsheritagegateway.org.uk/places/castles.htm</a> ; accessed 28 Apr 2015</li> <li>• <a href="http://www.gatehouse-gazetteer.info/English%20sites/2914.html">http://www.gatehouse-gazetteer.info/English%20sites/2914.html</a> ; accessed 15 Aug 2015</li> </ul>
Lude	Sarthe	47.6458,0.1539	Modern name: Le Lude Two visits: Feb 1202; Sept 1206 ancient fortified site with several castle iterations on banks of River Le Loir held by Count of Anjou	<ul style="list-style-type: none"> <li>• Dauzat A et RostaingC. Dictionnaire Etymologique des Noms de Lieux en France 1963 Librairie Guénégaud 1978 p416</li> <li>• <a href="https://fr.wikipedia.org/wiki/Le_Lude">https://fr.wikipedia.org/wiki/Le_Lude</a> ; accessed 3 Aug 2015</li> </ul>
Ludgershall	Wiltshire	51.2566,-1.6209	No name change Multiple visits Three choices but chosen by triangulation and to conserve distance Ludgershall castle - ROYAL - like Marlborough had been fortified by John fitzGilbert, the marshal for the Empress; Henry II committed it to William fitzPeter; held by John until 1194 when Richard gave it to Hugh de Neville ( along with Marlborough castle) not strategically important by 1236. Hugh de Neville was grandson of Henry I's chief forester and an important member of the Neville family who had several members serving John and one who became Bish of Chichester. Appears to be same location as that given by the Magna Carta Project (Alternatives 1. Originally appertaining to the honour of Gloucester to the Bishop of Coutances in 1086.Subinfeudated before 1190 and held by the de Traillys of Yelden in <b>Bedfordshire</b> as part of their baronage. Evidence that Walter de Traily held it in early 13th century. Nothing found in sources. 2. A second manor of Ludgershall emerged from the Doomesday royal manor of Brill with overlordship rights held by Brill Manor, <b>Buckinghamshire</b> . Held by Henry II)	<ul style="list-style-type: none"> <li>• 'Parishes : Ludgershall with Kingswood', A History of the County of Buckingham: Volume 4 (1927), pp. 68-73. URL: <a href="http://www.british-history.ac.uk/report.aspx?compid=62536&amp;strquery=LUDGERSHALL">http://www.british-history.ac.uk/report.aspx?compid=62536&amp;strquery=LUDGERSHALL</a> Date accessed: 21 June 2014</li> <li>• 'Parishes: Ludgershall', A History of the County of Wiltshire: Volume 15: Amesbury hundred, Branch and Dole hundred (1995), pp. 119-135. URL: <a href="http://www.british-history.ac.uk/report.aspx?compid=115432&amp;strquery=ludgershall">http://www.british-history.ac.uk/report.aspx?compid=115432&amp;strquery=ludgershall</a> castle Date accessed: 21 June 2014</li> <li>• <a href="https://en.wikipedia.org/wiki/Ludgershall,_Wiltshire">https://en.wikipedia.org/wiki/Ludgershall,_Wiltshire</a> ; accessed 15 Aug 2015</li> <li>• N. C. Vincent, 'King John's Diary &amp; Itinerary', The Magna Carta Project</li> </ul>
Lyn	Norfolk	52.7543, 0.3976	Modern name: Kings Lynn Two visits Oct 1205 ; Aug 1216 Borough seaport and market town. Bishops of Norwich had palace but town loyal to KJ in 1204 and granted free borough status They still hold a silver gilt cup and cover called King's cup but dating from 1325.	<ul style="list-style-type: none"> <li>• <a href="http://en.wikipedia.org/wiki/King%27s_Lynn">http://en.wikipedia.org/wiki/King%27s_Lynn</a> ; accessed 22 April 2015</li> <li>• Lynn, King's - Lythe', in A Topographical Dictionary of England, ed. Samuel Lewis (London, 1848), pp. 203-208 <a href="http://www.british-history.ac.uk/topographical-dict/england/pp203-208">http://www.british-history.ac.uk/topographical-dict/england/pp203-208</a> [accessed 22 April 2015].</li> <li>• <a href="http://www.kingslynonline.com/pictures-2/picture-features/king-johns-cup">http://www.kingslynonline.com/pictures-2/picture-features/king-johns-cup</a> ; accessed 15Aug 2015</li> </ul>
Maienne	Mayenne	48.312, -0.6183	modern spelling Mayenne one visit Jan 1202 ancient settlement near a Roman road with castle overseeing the ford on River Mayenne	<ul style="list-style-type: none"> <li>• Dauzat A et RostaingC. Dictionnaire Etymologique des Noms de Lieux en France 1963 Librairie Guénégaud 1978 p443</li> <li>• <a href="https://fr.wikipedia.org/wiki/Mayenne_(ville)">https://fr.wikipedia.org/wiki/Mayenne_(ville)</a> ; accessed 3 Aug 2015</li> <li>• <a href="https://fr.wikipedia.org/wiki/Ch%C3%A2teau_de_Mayenne">https://fr.wikipedia.org/wiki/Ch%C3%A2teau_de_Mayenne</a> ; accessed 3 Aug 2015</li> </ul>
Maignac	Haute Vienne	46.174349,1.353304	Modern name: St Amand-Magnazeix one visit Aug 1214 Vincent says this is the start of " a remarkable detour ", passing " deliberately and safely though the lands of Hugh de Lusignan, Count of La Marche"	<ul style="list-style-type: none"> <li>• Dauzat A et RostaingC. Dictionnaire Etymologique des Noms de Lieux en France 1963 Librairie Guénégaud 1978 p585</li> <li>• <a href="https://fr.wikipedia.org/wiki/Saint-Amand-Magnazeix">https://fr.wikipedia.org/wiki/Saint-Amand-Magnazeix</a> ; accessed 3 Aug 2015</li> <li>• N. C. Vincent, 'King John's Diary &amp; Itinerary', The Magna Carta Project; accessed 3 Aug 2015</li> </ul>
Maldon	Essex	51.7318, 0.6758	No name change One visit June 1209 Enchartered town by Henry II in 1171 in return for providing among other things "a ship for monarch" if so required.	<ul style="list-style-type: none"> <li>• <a href="http://en.wikipedia.org/wiki/Maldon,_Essex">http://en.wikipedia.org/wiki/Maldon,_Essex</a> ; accessed 16 Aug 2015</li> <li>• 'Maidwell - Malmesbury', in A Topographical Dictionary of England, ed. Samuel Lewis (London, 1848), pp. 216-221 <a href="http://www.british-history.ac.uk/topographical-dict/england/pp216-221">http://www.british-history.ac.uk/topographical-dict/england/pp216-221</a> [accessed 28 April 2015].</li> <li>• <a href="http://www.gatehouse-gazetteer.info/English%20sites/4846.html">http://www.gatehouse-gazetteer.info/English%20sites/4846.html</a> ; accessed 16 Aug 2015</li> <li>• <a href="http://www.gatehouse-gazetteer.info/English%20sites/3901.html">http://www.gatehouse-gazetteer.info/English%20sites/3901.html</a> ; accessed 16 Aug 2015</li> </ul>

PLACENAME	County/Dept	LAT & LONG	Information	References
Malling (1)	Sussex	50.87,-0.0174	Modern name South Malling, suburb of Lewes BN7 2JA One visit April 1206 travelling between Battle and Knepe Castle Burial place of West Saxon King Ceadwalla (d 668), one mile north of Lewes centre but now in suburbs Chosen to conserve distance	<ul style="list-style-type: none"> <li>•<a href="http://www.southmallingsch.uk/website">http://www.southmallingsch.uk/website</a> ; accessed 16 Aug 2015</li> <li>•<a href="http://www.southmallingschurch.org.uk/">http://www.southmallingschurch.org.uk/</a> ; accessed 16 Aug 2015</li> <li>•Maidwell - Malmesbury', in A Topographical Dictionary of England, ed. Samuel Lewis (London, 1848), pp. 216-221 <a href="http://www.british-history.ac.uk/topographical-dict/england/pp216-221">http://www.british-history.ac.uk/topographical-dict/england/pp216-221</a> [accessed 28 April 2015].</li> </ul>
Malling (2)	Kent	51.2917, 0.41521	Modern name: West Malling. Two visits : Sept & Dec 1215 Castle ( St Leonard's Tower) built by Bishop of Rochester. Fire destroyed much of town and Benedictine Convent in 1190.	<ul style="list-style-type: none"> <li>•<a href="http://en.wikipedia.org/wiki/West_Malling">http://en.wikipedia.org/wiki/West_Malling</a> ; accessed 16 Aug 2015</li> <li>•Maidwell - Malmesbury', in A Topographical Dictionary of England, ed. Samuel Lewis (London, 1848), pp. 216-221 <a href="http://www.british-history.ac.uk/topographical-dict/england/pp216-221">http://www.british-history.ac.uk/topographical-dict/england/pp216-221</a> [accessed 28 April 2015].</li> <li>•<a href="http://www.gatehouse-gazetteer.info/English%20sites/1661.html">http://www.gatehouse-gazetteer.info/English%20sites/1661.html</a> ; accessed 16 Aug 2015</li> <li>•Edward Hasted, 'Parishes: West Malling', in The History and Topographical Survey of the County of Kent: Volume 4 (Canterbury, 1798), pp. 518-533 <a href="http://www.british-history.ac.uk/survey-kent/vol4/pp518-533">http://www.british-history.ac.uk/survey-kent/vol4/pp518-533</a> [accessed 28 April 2015].</li> <li>•<a href="http://www.wikikent.co.uk/history-of-West-Malling-Kent.shtml">http://www.wikikent.co.uk/history-of-West-Malling-Kent.shtml</a> ; ; accessed 16 Aug 2015</li> </ul>
Malmsbury	Wiltshire	51.584,-2.0988	Modern name: Malmesbury Visits Oct 1200: Dec 1204; Nov 1205; Oct 1207; Nov 1207 "A castle, named Ingelburne, existed before the middle of the seventh century" and a Benedictine monastery was founded in the same period; Town chartered by Edward the Elder and confirmed by Athelstan. "In the reign of Stephen or Henry I, Roger Bishop of Salisbury built a strong castle who was obliged to surrender it to the King;" Royal castle abandoned by King John in 1215 " <i>at which time the abbot of Malmesbury was castellan</i> "	<ul style="list-style-type: none"> <li>•Maidwell - Malmesbury', A Topographical Dictionary of England (1848), pp. 216-221. URL: <a href="http://www.british-history.ac.uk/report.aspx?compid=51129">http://www.british-history.ac.uk/report.aspx?compid=51129</a> Date accessed: 22 June 2014.</li> <li>•<a href="https://en.wikipedia.org/wiki/Malmesbury">https://en.wikipedia.org/wiki/Malmesbury</a> ; accessed 16 Aug 2015</li> <li>•<a href="https://en.wikipedia.org/wiki/Malmesbury_Castle">https://en.wikipedia.org/wiki/Malmesbury_Castle</a> ; accessed 16 Aug 2015</li> <li>•<a href="http://www.gatehouse-gazetteer.info/English%20sites/3640.html">http://www.gatehouse-gazetteer.info/English%20sites/3640.html</a> ; accessed 16 Aug 2015</li> <li>•<a href="http://www.gatehouse-gazetteer.info/English%20sites/3642.html">http://www.gatehouse-gazetteer.info/English%20sites/3642.html</a> ; accessed 16 Aug 2016</li> </ul>
Malton	Yorkshire	54.139, -0.792	No name change one visit Feb 1213 Roman site with stone castle built by Eustace de Vescy. Sited on north bank of River Derwent opposite Norton on the southern bank Commerical centre for region Castle destroyed by KJ in 1216	<ul style="list-style-type: none"> <li>•<a href="http://en.wikipedia.org/wiki/Malton,_North_Yorkshire">http://en.wikipedia.org/wiki/Malton,_North_Yorkshire</a> ; accessed 16 Aug 2015</li> <li>•Parishes: Old Malton', in A History of the County of York North Riding: Volume 1, ed. William Page (London, 1914), pp. 537-541 <a href="http://www.british-history.ac.uk/vch/yorks/north/vol1/pp537-541">http://www.british-history.ac.uk/vch/yorks/north/vol1/pp537-541</a> [accessed 22 April 2015].</li> <li>•Parishes: New Malton', in A History of the County of York North Riding: Volume 1, ed. William Page (London, 1914), pp. 529-537 <a href="http://www.british-history.ac.uk/vch/yorks/north/vol1/pp529-537">http://www.british-history.ac.uk/vch/yorks/north/vol1/pp529-537</a> [accessed 28 April 2015].</li> <li>•<a href="http://www.gatehouse-gazetteer.info/English%20sites/2117.html">http://www.gatehouse-gazetteer.info/English%20sites/2117.html</a> ; accessed 16 Aug 2015</li> </ul>
Margam	Glamorganshire	51.574444, -3.752778	No name change Two visits : May & Aug 1210 on his way to and from the campaign in Ireland Abbey founded by Robert of Gloucester in 1147. HenryII became patron. Cistercian at the time of KJ and personally exempted from the general levy exacted from the order. Said to have been patronised by William de Braose in 1204 and Maud de Braose ( eldest daughter) was buried here on 29 Dec 1210	<ul style="list-style-type: none"> <li>•<a href="http://en.wikipedia.org/wiki/Margam">http://en.wikipedia.org/wiki/Margam</a> ; accessed 16 Aug 2015</li> <li>•Samuel Lewis, 'Manerdivy - Meivod', in A Topographical Dictionary of Wales (London, 1849), pp. 186-196 <a href="http://www.british-history.ac.uk/topographical-dict/wales/pp186-196">http://www.british-history.ac.uk/topographical-dict/wales/pp186-196</a> [accessed 28 April 2015].</li> <li>•Williams DH. The Welsh Cistercians. Gracewing Pubs, Gloucester. 2001 p4</li> <li>•<a href="http://en.wikipedia.org/wiki/Maud_de_Braose">http://en.wikipedia.org/wiki/Maud_de_Braose</a> ; accessed 16 Aug 2015</li> </ul>
Marlborough	Wiltshire	51.417, -1.717	No name change Multiple visits Marlborough castle - longstanding continuous royal connections: Henry I spent Easter here in 1110 and Henry III was married here Appears to be same location as that given by the Magna Carta Project	<ul style="list-style-type: none"> <li>•The borough of Marlborough', A History of the County of Wiltshire: Volume 12: Ramsbury and Selkley hundreds; the borough of Marlborough (1983), pp. 199-229. URL: <a href="http://www.british-history.ac.uk/report.aspx?compid=66528&amp;strquery=marlborough%20castle">http://www.british-history.ac.uk/report.aspx?compid=66528&amp;strquery=marlborough castle</a> Date accessed: 21 June 2014</li> <li>•<a href="https://en.wikipedia.org/wiki/Marlborough,_Wiltshire">https://en.wikipedia.org/wiki/Marlborough,_Wiltshire</a> ; accessed 16 Aug 2015</li> <li>•<a href="http://www.gatehouse-gazetteer.info/English%20sites/3643.html">http://www.gatehouse-gazetteer.info/English%20sites/3643.html</a> ; accessed 16 Aug 2015</li> <li>•N. C. Vincent, 'King John's Diary &amp; Itinerary', The Magna Carta Project</li> </ul>
Mauze	Deux Sevres	46.1961, -0.6697	Modern name: Mauze-sur-le- Mignon three visits, April, May and July 1214 important river port in the Marais Poitevin via the River Mignon attribution appears to be similar to that cited by Magna Carta Project	<ul style="list-style-type: none"> <li>•Dauzat A et RostaingC. Dictionnaire Etymologique des Noms de Lieux en France 1963 Librairie Guénégaud 1978 p443</li> <li>•<a href="https://fr.wikipedia.org/wiki/Mauze-sur-le-Mignon">https://fr.wikipedia.org/wiki/Mauze-sur-le-Mignon</a> ; accessed 3 Aug 2015</li> <li>•N. C. Vincent, 'King John's Diary &amp; Itinerary', The Magna Carta Project; accessed 3 Aug 2015</li> <li>•Baudry M-P Les Fortifications des Plantegenêts en Poitou 1154-1242 p 312</li> </ul>
Melburne	Derbyshire	52.823, -1.429	Modern spelling Melbourne. Five visits: Nov 1200 ; Mar 1205 ; Mar 1206; Nov 1212; Apr 1215 Royal fortified manor house known as Melbourne Castle until granted to Earls of Lancaster in mid 13th century. Appears to be same location as that given by the Magna Carta Project	<ul style="list-style-type: none"> <li>•<a href="http://en.wikipedia.org/wiki/Melbourne,_Derbyshire">http://en.wikipedia.org/wiki/Melbourne,_Derbyshire</a> ; accessed 16 Aug 2015</li> <li>•<a href="http://en.wikipedia.org/wiki/Melbourne_Castle">http://en.wikipedia.org/wiki/Melbourne_Castle</a> ; accessed 16 Aug 2015</li> <li>•Daniel Lysons and Samuel Lysons, 'Parishes: Mackworth - Mugginton', in Magna Britannia: Volume 5, Derbyshire (London, 1817), pp. 202-217 <a href="http://www.british-history.ac.uk/magna-britannia/vol5/pp202-217">http://www.british-history.ac.uk/magna-britannia/vol5/pp202-217</a> [accessed 22 April 2015].</li> <li>•<a href="http://www.gatehouse-gazetteer.info/English%20sites/796.html">http://www.gatehouse-gazetteer.info/English%20sites/796.html</a> ; accessed 16 Aug 2015</li> <li>•N. C. Vincent, 'King John's Diary &amp; Itinerary', The Magna Carta Project</li> </ul>



PLACENAME	County/Dept	LAT & LONG	Information	References
Melford	Suffolk	52.077, 0.718	Modern name: Long Melford. Held by the Abbots of Bury St Edmunds Appears to be same location as that given by the Magna Carta Project	<ul style="list-style-type: none"> <li>•<a href="http://en.wikipedia.org/wiki/Long_Melford">http://en.wikipedia.org/wiki/Long_Melford</a> ; accessed 16 Aug 2015</li> <li>•<a href="http://en.wikipedia.org/wiki/Melford_Hall">http://en.wikipedia.org/wiki/Melford_Hall</a> ; accessed 16 Aug 2015</li> <li>•<a href="http://www.gatehouse-gazetteer.info/English%20sites/4753.html">http://www.gatehouse-gazetteer.info/English%20sites/4753.html</a> ; accessed 16 Aug 2015</li> <li>•'Houses of Benedictine monks: Abbey of Bury St Edmunds', in A History of the County of Suffolk: Volume 2, ed. William Page (London, 1975), pp. 56-72 <a href="http://www.british-history.ac.uk/vch/suff/vol2/pp56-72">http://www.british-history.ac.uk/vch/suff/vol2/pp56-72</a> [accessed 28 April 2015].</li> <li>•N. C. Vincent, 'King John's Diary &amp; Itinerary', The Magna Carta Project</li> </ul>
Melksham	Wiltshire	51.373553, -2.137898	No name change Multiple visits Saxon origins at fording point over the River Avon Royal demesne with extensive forests at this time	<ul style="list-style-type: none"> <li>•Melbourne - Mells', A Topographical Dictionary of England (1848), pp. 283-287. URL: <a href="http://www.british-history.ac.uk/report.aspx?compid=51142&amp;strquery=melksham">http://www.british-history.ac.uk/report.aspx?compid=51142&amp;strquery=melksham</a> Date accessed: 21 June 2014</li> <li>•<a href="https://en.wikipedia.org/wiki/Melksham">https://en.wikipedia.org/wiki/Melksham</a> ; accessed 16 Aug 2015</li> <li>•<a href="http://www.melkshamtown.co.uk/about-melksham/about-melksham">http://www.melkshamtown.co.uk/about-melksham/about-melksham</a> ; accessed 16 Aug 2015</li> </ul>
Melton-Mowbray	Leicestershire	52.7661, -0.886	No name change Three visits: Dec 1208: Apr 1209; Dec 1215 (all between Rockingham and Nottingham) Held by the de Mowbray family. There may have been a fortified manor house on a mound	<ul style="list-style-type: none"> <li>•<a href="http://en.wikipedia.org/wiki/Melton_Mowbray">http://en.wikipedia.org/wiki/Melton_Mowbray</a> ; accessed 16 Aug 2015</li> <li>•'Melmerby - Mentmore', in A Topographical Dictionary of England, ed. Samuel Lewis (London, 1848), pp. 287-291 <a href="http://www.british-history.ac.uk/topographical-dict/england/pp287-291a">http://www.british-history.ac.uk/topographical-dict/england/pp287-291a</a> [accessed 25 April 2015].</li> <li>•<a href="http://www.gatehouse-gazetteer.info/English%20sites/4385.html">http://www.gatehouse-gazetteer.info/English%20sites/4385.html</a> ; accessed 16 Aug 2015</li> </ul>
Merpins	Charente	45.6742,-0.3653	modern name Merpins One visit July 1214 Powicke notes "the castles of Cognac, Merpins and Jarnac" Merpins held by Count of Angouleme although contested by Lusignans attribution appears to be similar to that cited by Magna Carta Project	<ul style="list-style-type: none"> <li>•Dauzat A et RostaingC. Dictionnaire Etymologique des Noms de Lieux en France 1963 Librairie Guénégaud 1978 p452</li> <li>•<a href="https://fr.wikipedia.org/wiki/Merpins">https://fr.wikipedia.org/wiki/Merpins</a> ; accessed 3 Aug 2015</li> <li>•Powicke M. The Loss of Normandy 1960 Manchester University Press 2nd Ed 1999 p33</li> </ul>
Merriol-Bridge	Nottinghamshire	53.3096, -1.1227	Modern name Worksop One visit Dec 1215 No location called Merriol-Bridge was found in the literature or by internet search except in TDH KJ on his way northward and needing to cross one of three rivers (Maun or Pouter or Ryton) between Laxton (53.196,-0.92)and Hodssock(53.361667, -1.082222) to proceed: •River Maun at Markham Moor (53.25, -0.92) •River Poulter at Elkesley (53.27, -0.97) •River Ryton at Ranby or Worksop (53.3096, -1.1227) Worksop was held at this time by Gerard de Fournival -possibly misread from record as Merriol? Location taken as Worksop. (Distance via Markham Moor is 13.9 miles; via Elkesley 13.3miles and via Worksop 15.4 miles so distance not conserved but comparable)	<ul style="list-style-type: none"> <li>•<a href="http://en.wikipedia.org/wiki/Worksop">http://en.wikipedia.org/wiki/Worksop</a> ; accessed 14 Aug 2015</li> <li>•'Houses of Austin canons: The priory of Worksop', in A History of the County of Nottingham: Volume 2, ed. William Page (London, 1910), pp. 125-129 <a href="http://www.british-history.ac.uk/vch/notts/vol2/pp125-129">http://www.british-history.ac.uk/vch/notts/vol2/pp125-129</a> [accessed 14 August 2015].</li> <li>•<a href="https://en.wikipedia.org/wiki/Gerard_de_Furnival">https://en.wikipedia.org/wiki/Gerard_de_Furnival</a> ; accessed 16 Aug 2015</li> </ul>
Merton	Surrey	51.4102,-0.2024	No name change although now Borough of London One visit June 1204 travelling from Winchester via Kingston on Thames to ? London A parish in the union of Croydon Beside Stane Street ( Roman road London/Chichester) and route to Epsom and Leatherhead Augustinian canons were endowed with the manor by Henry I in 1121; Merton Priory built in stone by 1130	<ul style="list-style-type: none"> <li>•Mersea, East - Methwold', A Topographical Dictionary of England (1848), pp. 295-298. URL: <a href="http://www.british-history.ac.uk/report.aspx?compid=51145">http://www.british-history.ac.uk/report.aspx?compid=51145</a> Date accessed: 21 June 2014.</li> <li>•<a href="https://en.wikipedia.org/wiki/Merton_(parish)">https://en.wikipedia.org/wiki/Merton_(parish)</a> ; accessed 15 Aug 2015</li> <li>•<a href="https://en.wikipedia.org/wiki/Merton_Priory">https://en.wikipedia.org/wiki/Merton_Priory</a> ; accessed 16 Aug 2015</li> </ul>
Merton (Long Sutton)	Hampshire	51.220615, -0.942869	Modern name: Long Sutton One visit 8 June 1215 Travelling from Winchester (51.0632,-1.308) to Odiham (51.261419,-0.961722) and on to Windsor presumably on St Swithins way, then Harrow Way - both long distance ancient pathways Vincent suggests via MERDON castle, Hursley (51.02279, -1.39114) which is contemporary but in opposite direction to travel ( total distance 29.4miles) From mid 12th century was held by the Bishop of Winchester as a residence rather than castle. Alternative interpretation: clerical/reading error of Sutton rather than Merton Long Sutton held by Prior and Convent of St Swithun ( Winchester) ; contemporary settlement and earthworks with indication of contemporary manor house known locally as "The Battery" Long Sutton chosen to conserve distance (total distance 22.1miles)	<ul style="list-style-type: none"> <li>•'Parishes: Long Sutton', in A History of the County of Hampshire: Volume 4, ed. William Page (London, 1911), pp. 18-20 <a href="http://www.british-history.ac.uk/vch/hants/vol4/pp18-20">http://www.british-history.ac.uk/vch/hants/vol4/pp18-20</a> [accessed 10 May 2015].</li> <li>•<a href="http://www.gatehouse-gazetteer.info/English%20sites/1281.html">http://www.gatehouse-gazetteer.info/English%20sites/1281.html</a> ; accessed 11 Aug 2015</li> <li>•N. C. Vincent, 'King John's Diary &amp; Itinerary', The Magna Carta Project</li> <li>•<a href="https://en.wikipedia.org/wiki/Long_Sutton,_Hampshire">https://en.wikipedia.org/wiki/Long_Sutton,_Hampshire</a> ; accessed 16 Aug 2015</li> <li>•<a href="http://www.gatehouse-gazetteer.info/English%20sites/1296.html">http://www.gatehouse-gazetteer.info/English%20sites/1296.html</a> ; accessed 16 Aug 2015</li> </ul>
Mervaut	Vendee	46.5231, -0.7553	Modern spelling Mervent Castle at Mervent held by Lusignan family visited 20 Feb & 16/17 May 1214 allocation appears to be confirmed by Vincent	<ul style="list-style-type: none"> <li>•Dauzat A et RostaingC. Dictionnaire Etymologique des Noms de Lieux en France 1963 Librairie Guénégaud 1978 p452</li> <li>•<a href="https://fr.wikipedia.org/wiki/Mervent">https://fr.wikipedia.org/wiki/Mervent</a> ; accessed 24 July 2015</li> <li>•N. C. Vincent, 'King John's Diary &amp; Itinerary', The Magna Carta Project ; accessed 24 July 2015</li> <li>•Baudry M-P Les Fortifications des Plantegenêts en Poitou 1154-1242 p 315</li> </ul>
Merwell	Hampshire	50.993164,-1.277736	Modern name: Marwell. One visit : Jan 1205 Henry de Blois Bishop of Winchester founded college of secular priests and which was developed by Peter des Roches, supporter of KJ	<ul style="list-style-type: none"> <li>•<a href="http://en.wikipedia.org/wiki/Marwell_Zoo">http://en.wikipedia.org/wiki/Marwell_Zoo</a> ; accesssed 27 Apr 2015</li> <li>•'Colleges: Marwell', in A History of the County of Hampshire: Volume 2, ed. H Arthur Doubleday and William Page (London, 1903), pp. 211-212 <a href="http://www.british-history.ac.uk/vch/hants/vol2/pp211-212">http://www.british-history.ac.uk/vch/hants/vol2/pp211-212</a> [accessed 27 April 2015].</li> </ul>

PLACENAME	County/Dept	LAT & LONG	Information	References
<b>Middlewick</b>	Cheshire	<b>53.192, -2.443</b>	Modern name: Middlewich. One visit Mar 1206 Salt deposits mined since Roman times. Old Kinderton Hall - possible motte and bailey Held by the Earl of Chester	<ul style="list-style-type: none"> <li>•<a href="http://en.wikipedia.org/wiki/Middlewich">http://en.wikipedia.org/wiki/Middlewich</a> ; accessed 24 Apr 2015</li> <li>•'Middleton-in-Teesdale - Midley', in A Topographical Dictionary of England, ed. Samuel Lewis (London, 1848), pp. 310-313 <a href="http://www.british-history.ac.uk/topographical-dict/england/pp310-313">http://www.british-history.ac.uk/topographical-dict/england/pp310-313</a> [accessed 24 April 2015].</li> <li>•<a href="http://www.gatehouse-gazetteer.info/English%20sites/194.html">http://www.gatehouse-gazetteer.info/English%20sites/194.html</a> ; accessed 16 Aug 2015</li> </ul>
<b>Milescu</b>	Charente maritime	<b>46.1881,-0.8597</b>	Modern name: Le Gué-d'Alléré One visit: 1-6 March 1214 ancient parish also in the Marais poitevin now incorporated into the commune of Le Gué-d'Alléré and under the jurisdiction of La Rochelle. Allocation appears to be confirmed by Vincent	<ul style="list-style-type: none"> <li>•Guyot M. Dictionnaire des Postes Paris 1754 p258</li> <li>•Vigier J.Coutumes du pais et duché d'Angoumois, Aunis et gouvernement de La Rochelle Paris 1738 p652</li> <li>•<a href="https://fr.wikipedia.org/wiki/Le_Gu%C3%A9-d%27Aller%C3%A9">https://fr.wikipedia.org/wiki/Le_Gu%C3%A9-d%27Aller%C3%A9</a> ; accessed 3 Aug 2015</li> <li>•N. C. Vincent, 'King John's Diary &amp; Itinerary', The Magna Carta Project; accessed 3 Aug 2015</li> </ul>
<b>Milton</b>	Dorset	<b>50.8152,-2.2762</b>	Modern name Milton Abbas One visit July 1209 Benedictine Monastery founded by Athelstan	<ul style="list-style-type: none"> <li>•<a href="http://en.wikipedia.org/wiki/Milton_Abbas">http://en.wikipedia.org/wiki/Milton_Abbas</a> ; accessed 24 April 2015</li> <li>•'Milton - Milton, West', in A Topographical Dictionary of England, ed. Samuel Lewis (London, 1848), pp. 319-321 <a href="http://www.british-history.ac.uk/topographical-dict/england/pp319-321">http://www.british-history.ac.uk/topographical-dict/england/pp319-321</a> [accessed 24 April 2015].</li> </ul>
<b>Mirabeau</b>	Vienne	<b>46.7858,0.1825</b>	Modern spelling Mirebeau One of the key Anjevin castles and scene of the rescue of Eleanor by John 1202	<ul style="list-style-type: none"> <li>•Dauzat A et RostaingC. Dictionnaire Etymologique des Noms de Lieux en France 1963 Librairie Guénégaud 1978 p458</li> <li>•<a href="https://fr.wikipedia.org/wiki/Mirebeau">https://fr.wikipedia.org/wiki/Mirebeau</a> ; accessed 24 July 2015</li> <li>•Baudry M-P Les Fortifications des Plantegenêts en Poitou 1154-1242p316</li> </ul>
<b>Misterton</b>	Nottinghamshire	<b>53.44461, -0.84819</b>	No name change Feb 1216 Held by KJ and as Earl Morton [sic]	<ul style="list-style-type: none"> <li>•<a href="http://en.wikipedia.org/wiki/Misterton,_Nottinghamshire">http://en.wikipedia.org/wiki/Misterton,_Nottinghamshire</a> ; accessed 28 Apr 2015</li> <li>•Robert Thoroton, 'Misterton, Stockwith, Gunthorp', in Thoroton's History of Nottinghamshire: Volume 3, Republished With Large Additions By John Throsby, ed. John Throsby (Nottingham, 1796), pp. 328-331 <a href="http://www.british-history.ac.uk/thoroton-notts/vol3/pp328-331">http://www.british-history.ac.uk/thoroton-notts/vol3/pp328-331</a> [accessed 28 April 2015].</li> </ul>
<b>Mitchelever</b>	Hampshire	<b>51.148569, -1.265595</b>	Modern name: Micheldever One visit July 1205 Links to Winchester minster since Saxon times	<ul style="list-style-type: none"> <li>•<a href="http://en.wikipedia.org/wiki/Micheldever">http://en.wikipedia.org/wiki/Micheldever</a> ; accessed 28 Apr 2015</li> <li>•'The parish of Micheldever', in A History of the County of Hampshire: Volume 3, ed. William Page (London, 1908), pp. 390-394 <a href="http://www.british-history.ac.uk/vch/hants/vol3/pp390-394">http://www.british-history.ac.uk/vch/hants/vol3/pp390-394</a> [accessed 28 April 2015].</li> </ul>
<b>Mitford</b>	Northumberland	<b>55.168, -1.726</b>	No name change One visit Jan 1216 Mitford castle. Held by Bertram family who supported baronial cause. KJ confiscated castle in 1215. The castle was finally demolished in 1318 by Alexander King of Scots	<ul style="list-style-type: none"> <li>•<a href="http://en.wikipedia.org/wiki/Mitford,_Northumberland">http://en.wikipedia.org/wiki/Mitford,_Northumberland</a></li> <li>•'Mintern Magna - Mithian', in A Topographical Dictionary of England, ed. Samuel Lewis (London, 1848), pp. 325-329 <a href="http://www.british-history.ac.uk/topographical-dict/england/pp325-329">http://www.british-history.ac.uk/topographical-dict/england/pp325-329</a> [accessed 28 April 2015].</li> <li>•<a href="http://www.gatehouse-gazetteer.info/English%20sites/2733.html">http://www.gatehouse-gazetteer.info/English%20sites/2733.html</a> ; accessed 16 Aug 2015</li> </ul>
<b>Molineux</b>	Seine Maritime	<b>49.34306, 0.96667</b>	modern spelling Moulineaux multiple visits 1202,1203 castle held by Duke of Normandy	<ul style="list-style-type: none"> <li>•Dauzat A et RostaingC. Dictionnaire Etymologique des Noms de Lieux en France 1963 Librairie Guénégaud 1978 p484</li> <li>•<a href="https://fr.wikipedia.org/wiki/Moulineaux">https://fr.wikipedia.org/wiki/Moulineaux</a> ; accessed 3 Aug 2015</li> <li>•Powicke M. The Loss of Normandy 1960 Manchester University Press 2nd Ed 1999 p252</li> </ul>
<b>Monfort</b>	Eure	<b>49.2961,0.6656</b>	Modern name: Montfort-sur-Risle multiple visits 1202,1203 castle held by de Montfort family - supporters of Duke of Normandy (KJ) Hugh V contemporary and likely demised 1203.	<ul style="list-style-type: none"> <li>•Dauzat A et RostaingC. Dictionnaire Etymologique des Noms de Lieux en France 1963 Librairie Guénégaud 1978 p473</li> <li>•<a href="https://fr.wikipedia.org/wiki/Montfort-sur-Risle">https://fr.wikipedia.org/wiki/Montfort-sur-Risle</a> ; accessed 4 Aug 2015</li> <li>•<a href="https://fr.wikipedia.org/wiki/Ch%C3%A2teau_de_Montfort-sur-Risle">https://fr.wikipedia.org/wiki/Ch%C3%A2teau_de_Montfort-sur-Risle</a> ; accessed 4 Aug 2015</li> <li>•Powicke M. The Loss of Normandy 1960 Manchester University Press 2nd Ed 1999 p46</li> </ul>
<b>Monmorillon</b>	Vienne	<b>46.4269,0.8717</b>	Modern name: Montmorillon two visits: 31 Jan 1202 and 14 Aug 1214 fortified border town between Anjou and La Marche	<ul style="list-style-type: none"> <li>•Dauzat A et RostaingC. Dictionnaire Etymologique des Noms de Lieux en France 1963 Librairie Guénégaud 1978 p471</li> <li>•<a href="https://fr.wikipedia.org/wiki/Montmorillon">https://fr.wikipedia.org/wiki/Montmorillon</a> ; accessed 4 Aug 2015</li> <li>•Michelin Green Guide Poitou Charente Vendée 2006 p 233</li> <li>•Baudry M-P Les Fortifications des Plantegenêts en Poitou 1154-1242 p 318,319</li> </ul>
<b>Monmorillon (en parets)</b>	Vendee	<b>46.676667,-0.848333</b>	Modern name Moulleron-en-parets one visit 28 Aug 1206 extant medieval buildings and mills on the direct route from Niort (preceding location) and Clisson ( subsequent location) This does not fit with Montmorillon (46.4269,0.8717) given general route and travelling with army. Could have gone to Montaigu Castle 60.2 miles north ( 46.973611, -1.308611 ; 12th century fortifications ) on the river Maine and waited for troops to join him ( probably too far for foot soldiers =30 miles MAS) OR Moulleron -en-Parets, 30miles north (= 15 miles/ day MAS) with 12th century bell tower still extant. Latter used for calculation to conserve distance	<ul style="list-style-type: none"> <li>•Dauzat A et RostaingC. Dictionnaire Etymologique des Noms de Lieux en France 1963 Librairie Guénégaud 1978 p483</li> <li>•Michelin Green Guide Poitou Charente Vendée 2006 p 239</li> <li>•<a href="http://www.vendee-guide.co.uk/montaigu.htm">http://www.vendee-guide.co.uk/montaigu.htm</a> ; accessed 25 July 2015</li> <li>•<a href="http://www.mairie-moulleronenparets.fr/">http://www.mairie-moulleronenparets.fr/</a> ; accessed 4 Aug 2015</li> <li>•<a href="https://fr.wikipedia.org/wiki/Montaigu_(Vend%C3%A9e)">https://fr.wikipedia.org/wiki/Montaigu_(Vend%C3%A9e)</a> ; accessed 25 July 2015</li> <li>•Baudry M-P Les Fortifications des Plantegenêts en Poitou 1154-1242 p320</li> </ul>

PLACENAME	County/Dept	LAT & LONG	Information	References
<b>Monmouth</b>	Monmouthshire	<b>51.81, -2.72</b>	No name change Two visits : Nov 1213 ; Dec 1214 Norman castle. Held by John de Monmouth who inherited as a minor as was ward of William de Braose. Married Cecilia de Waleran in 1201. Was frequently at court and at KJ's deathbed Appears to be same location as that given by the Magna Carta Project	<ul style="list-style-type: none"> <li>•<a href="http://en.wikipedia.org/wiki/Monmouth">http://en.wikipedia.org/wiki/Monmouth</a> ; accessed 16 Aug 2015</li> <li>•<a href="http://www.gatehouse-gazetteer.info/Welshsites/580.html">http://www.gatehouse-gazetteer.info/Welshsites/580.html</a> ; accessed 16 Aug 2015</li> <li>•<a href="http://en.wikipedia.org/wiki/Monmouth_Castle">http://en.wikipedia.org/wiki/Monmouth_Castle</a> ; accessed 16 Aug 2015</li> <li>•<a href="http://www.geni.com/people/John-de-Monmouth-Lord-of-Monmouth/600000020870009513">http://www.geni.com/people/John-de-Monmouth-Lord-of-Monmouth/600000020870009513</a> ; accessed 16 Aug 2015</li> <li>•N. C. Vincent, 'King John's Diary &amp; Itinerary', The Magna Carta Project</li> </ul>
<b>Mont Bereulf</b>	Charente	<b>45.6679,0.4971</b>	Modern name Montbron one visit 4 April 1214 Montbron family supporters of Count of Angouleme against Duke of Aquitaine - fortified town with castle attribution appears to be similar to that cited by Magna Carta Project	<ul style="list-style-type: none"> <li>•Dauzat A et RostaingC. Dictionnaire Etymologique des Noms de Lieux en France 1963 Librairie Guénégaud 1978 p469</li> <li>•<a href="https://fr.wikipedia.org/wiki/Montbron">https://fr.wikipedia.org/wiki/Montbron</a> ; accessed 4 Aug 2015</li> <li>•<a href="https://fr.wikipedia.org/wiki/Ch%C3%A2teau_de_Montbron_(Charente)">https://fr.wikipedia.org/wiki/Ch%C3%A2teau_de_Montbron_(Charente)</a> ; accessed 4 Aug 2015</li> <li>•Michelin Green Guide Poitou Charente Vendée 2006 p 109</li> <li>•N. C. Vincent, 'King John's Diary &amp; Itinerary', The Magna Carta Project; accessed 4 Aug 2015</li> </ul>
<b>Mont Leon</b>	Charente maritime	<b>45.2455, -0.2542</b>	Modern name: Montlieu-la-Garde one visit 18 April 1214 attribution confirmed by Magna Carta Project	<ul style="list-style-type: none"> <li>•Dauzat A et RostaingC. Dictionnaire Etymologique des Noms de Lieux en France 1963 Librairie Guénégaud 1978 p467</li> <li>•<a href="https://fr.wikipedia.org/wiki/Montlieu-la-Garde">https://fr.wikipedia.org/wiki/Montlieu-la-Garde</a> ; accessed 4 Aug 2015</li> <li>•N. C. Vincent, 'King John's Diary &amp; Itinerary', The Magna Carta Project; accessed 4 Aug 2015</li> </ul>
<b>Montignac</b>	Charente	<b>45.3375,0.2239</b>	Modern name Montignac-le-Coq two visits July & Aug 1214 both either travelling to or from Angouleme ancient settlement on the watershed of the River Dordogne attribution appears to be similar to that cited by Magna Carta Project	<ul style="list-style-type: none"> <li>•Dauzat A et RostaingC. Dictionnaire Etymologique des Noms de Lieux en France 1963 Librairie Guénégaud 1978 p477</li> <li>•<a href="https://fr.wikipedia.org/wiki/Montignac-le-Coq">https://fr.wikipedia.org/wiki/Montignac-le-Coq</a> ; accessed 4 Aug 2015</li> <li>•N. C. Vincent, 'King John's Diary &amp; Itinerary', The Magna Carta Project; accessed 4 Aug 2015</li> </ul>
<b>Morfarville</b>	Manche	<b>49.6553, -1.2686</b>	Modern spelling Montfarville Sept 1200; Nov 1203 associated with waiting to cross the Channel from Cherbourg	<ul style="list-style-type: none"> <li>•Dauzat A et RostaingC. Dictionnaire Etymologique des Noms de Lieux en France 1963 Librairie Guénégaud 1978 p466</li> <li>•<a href="https://fr.wikipedia.org/wiki/Montfarville">https://fr.wikipedia.org/wiki/Montfarville</a> ; accessed 4 Aug 2015</li> <li>•Michelin Green Guide Normandy 2007 p115</li> </ul>
<b>Mortain</b>	Manche	<b>48.6486,-0.9397</b>	No name change three visits: Nov 1201, twice in Sept 1203 County town for Mortain of which John was Count La Tour des Pretres only visible remains of castle	<ul style="list-style-type: none"> <li>•Dauzat A et RostaingC. Dictionnaire Etymologique des Noms de Lieux en France 1963 Librairie Guénégaud 1978 p</li> <li>•<a href="https://fr.wikipedia.org/wiki/Mortain">https://fr.wikipedia.org/wiki/Mortain</a> ; accessed 4 Aug 2015</li> <li>•Michelin Green Guide Normandy 2007 p307</li> </ul>
<b>Mortlake</b>	Surrey	<b>51.4655,-0.2643</b>	No change in name but now in borough of Richmond upon Thames. One visit Mar 1206 Held by the Archbishop of Canterbury	<ul style="list-style-type: none"> <li>•<a href="http://en.wikipedia.org/wiki/Mortlake">http://en.wikipedia.org/wiki/Mortlake</a> ; accessed 29 Apr 2015</li> <li>•Morley - Morton-upon-Lug', in A Topographical Dictionary of England, ed. Samuel Lewis (London, 1848), pp. 345-350 <a href="http://www.british-history.ac.uk/topographical-dict/england/pp345-350">http://www.british-history.ac.uk/topographical-dict/england/pp345-350</a> [accessed 28 April 2015].</li> <li>•'Parishes: Mortlake', in A History of the County of Surrey: Volume 4, ed. H E Malden (London, 1912), pp. 69-74 <a href="https://www.british-history.ac.uk/vch/surrey/vol4/pp69-74">https://www.british-history.ac.uk/vch/surrey/vol4/pp69-74</a> [accessed 29 April 2015].</li> </ul>
<b>Morton</b>	Cumbria	<b>54.616, -2.5186</b>	Modern name: Long Marton One visit Feb 1201 prior to crossing the Pennines Belonged to the Veteripont family with connections to the Cliffords. TDH gives Morton in Durham presumably meaning Mordon (54.632778, -1.489722) but that is geographically illogical Long Marton is taken as destination to conserve distance	<ul style="list-style-type: none"> <li>•<a href="http://en.wikipedia.org/wiki/Long_Marton">http://en.wikipedia.org/wiki/Long_Marton</a> ; accessed 16 Aug 2015</li> <li>•John F Curwen, 'Parishes (East Ward): Long Marton', in The Later Records Relating To North Westmorland Or the Barony of Appleby (Kendal, 1932), pp. 167-174 <a href="http://www.british-history.ac.uk/n-westmorland-records/vol8/pp167-174">http://www.british-history.ac.uk/n-westmorland-records/vol8/pp167-174</a> [accessed 29 April 2015].</li> </ul>
<b>Motte St Heraye</b>	Deux Sevres	<b>46.355834,-0.108889</b>	Modern name: Mothe Saint Heray one visit July 1214 attribution appears to be similar to that cited by Magna Carta Project	<ul style="list-style-type: none"> <li>•Dauzat A et RostaingC. Dictionnaire Etymologique des Noms de Lieux en France 1963 Librairie Guénégaud 1978 p382</li> <li>•<a href="https://fr.wikipedia.org/wiki/La_Mothe-Saint-H%C3%A9ray">https://fr.wikipedia.org/wiki/La_Mothe-Saint-H%C3%A9ray</a> ; accessed 5 Aug 2015</li> <li>•Baudry M-P Les Fortifications des Plantegenêts en Poitou 1154-1242 p320</li> <li>•N. C. Vincent, 'King John's Diary &amp; Itinerary', The Magna Carta Project; accessed 5 Aug 2015</li> </ul>
<b>Mountsorel</b>	Leicestershire	<b>52.7167, -1.15</b>	Modern name: Mountsorrel One visit Nov 1209 Royal castle	<ul style="list-style-type: none"> <li>•<a href="http://en.wikipedia.org/wiki/Mountsorrel">http://en.wikipedia.org/wiki/Mountsorrel</a> ; accessed 16 Aug 2015</li> <li>•<a href="http://www.gatehouse-gazetteer.info/English%20sites/1777.html">http://www.gatehouse-gazetteer.info/English%20sites/1777.html</a> ; accessed 16 Aug 2015</li> </ul>
<b>Naas</b>	Kildare	<b>53.2178,-6.6637</b>	An ancient meeting, tradition claims that the Normans held their first parliament in Naas. Held from John by William fitz Maurice, descendant of a Marcher Lord. When John visited in 1210 he probably stayed in the newly built castle. The castle was rebuilt and incorporated into the town walls in the 15th century.	<ul style="list-style-type: none"> <li>•<a href="https://en.wikipedia.org/wiki/Naas">https://en.wikipedia.org/wiki/Naas</a> ; accessed 19 Aug 2015</li> <li>•<a href="http://kildarelocalhistory.ie/naas/a-short-history-of-naas/">http://kildarelocalhistory.ie/naas/a-short-history-of-naas/</a> ; accessed 19 Aug 2015</li> </ul>
<b>Neath</b>	Glamorganshire	<b>51.66, -3.81</b>	No name change One visit May 1210 Neath Castle & Neath Abbey ( Cistercians) founded 1130 Overlord was technically Earl of Gloucester but KJ held it from the time of his first marriage.	<ul style="list-style-type: none"> <li>•<a href="http://en.wikipedia.org/wiki/Neath">http://en.wikipedia.org/wiki/Neath</a> ; accessed 16 Aug 2015</li> <li>•Samuel Lewis, 'Nangle - Newborough', in A Topographical Dictionary of Wales (London, 1849), pp. 242-255 <a href="http://www.british-history.ac.uk/topographical-dict/wales/pp242-255">http://www.british-history.ac.uk/topographical-dict/wales/pp242-255</a> [accessed 29 April 2015].</li> <li>•<a href="http://www.gatehouse-gazetteer.info/Welshsites/436.html">http://www.gatehouse-gazetteer.info/Welshsites/436.html</a> ; accessed 16 Aug 2015</li> <li>•<a href="http://en.wikipedia.org/wiki/Richard_I_de_Grenville">http://en.wikipedia.org/wiki/Richard_I_de_Grenville</a> ; accessed 16 Aug 2015</li> </ul>

PLACENAME	County/Dept	LAT & LONG	Information	References
<b>Neubourg</b>	Eure	<b>49.14,0.904</b>	Modern name: Le Neubourg one visit July 1202 Powicke describes a castle at Neubourg that had "a nominal lord but was in effect a ducal castle"	<ul style="list-style-type: none"> <li>•Dauzat A et RostaingC. Dictionnaire Etymologique des Noms de Lieux en France 1963 Librairie Guénégaud 1978 p493</li> <li>•<a href="https://fr.wikipedia.org/wiki/Le_Neubourg">https://fr.wikipedia.org/wiki/Le_Neubourg</a> ; accessed 5 Aug 2015</li> <li>•Powicke M. The Loss of Normandy 1960 Manchester University Press 2nd Ed 1999 p182</li> </ul>
<b>New Temple</b>	Middlesex	<b>51.5125,-0.109</b>	Modern name: Temple Church, King's Bench Walk EC4Y 7DE multiple visits between 1212 and 1215 Templar foundation and holds effigy of William Marshall Appears to be same location as that given by the Magna Carta Project	<ul style="list-style-type: none"> <li>•<a href="http://en.wikipedia.org/wiki/Temple_Church">http://en.wikipedia.org/wiki/Temple_Church</a> ; accessed 16 Aug 2015</li> <li>•<a href="http://www.templechurch.com/">http://www.templechurch.com/</a> ; accessed 16 Aug 2015</li> <li>•Walter Thornbury, 'The Temple: General Introduction', in Old and New London: Volume 1 (London, 1878), pp. 147-149 <a href="http://www.british-history.ac.uk/old-new-london/vol1/pp147-149">http://www.british-history.ac.uk/old-new-london/vol1/pp147-149</a> [accessed 29 April 2015].</li> <li>•N. C. Vincent, 'King John's Diary &amp; Itinerary', The Magna Carta Project</li> </ul>
<b>Newark upon Trent</b>	Nottinghamshire	<b>53.0765,-0.81</b>	No name change Six visits: Oct 1205; May 1207; Jan 1211 ; Feb 1213; Dec 1215; Oct 1216 Benedictine Priory of Saxon foundation Bishop of Lincoln developed a castle here in King Stephen's time but taken into royal ownership by same.	<ul style="list-style-type: none"> <li>•<a href="http://en.wikipedia.org/wiki/Newark-on-Trent">http://en.wikipedia.org/wiki/Newark-on-Trent</a> ; accessed 16 Aug 2015</li> <li>•Robert Thoroton, 'Parishes: Newark', in Thoroton's History of Nottinghamshire: Volume 1, Republished With Large Additions By John Throsby, ed. John Throsby (Nottingham, 1790), pp. 388-406 <a href="http://www.british-history.ac.uk/thoroton-notts/vol1/pp388-406">http://www.british-history.ac.uk/thoroton-notts/vol1/pp388-406</a> [accessed 23 April 2015].</li> <li>•<a href="http://www.gatehouse-gazetteer.info/English%20sites/2915.html">http://www.gatehouse-gazetteer.info/English%20sites/2915.html</a> ; accessed 16 Aug 2015</li> </ul>
<b>Newbridge</b>	Waterford	<b>52.3960,-6.9450</b>	Modern name: New Ross ( the town of the new bridge) between Waterford and Thomastown ( <i>Apud Pontem Novum Willielmi Marescalli</i> ) the main port of William Marshall's capital of Leinster at Kilkenny. The town grew round the bridge built by William Marshall and was granted a royal charter in 1207. The port also gained concessions from John in 1215.	<ul style="list-style-type: none"> <li>•<a href="http://en.wikipedia.org/wiki/New_Ross">http://en.wikipedia.org/wiki/New_Ross</a> ; accessed 21 April 2015</li> <li>•<a href="http://irishwalledtownsnetwork.ie/page/new-ross/new-ross-info">http://irishwalledtownsnetwork.ie/page/new-ross/new-ross-info</a> ; accessed 19 Aug 2015</li> </ul>
<b>Newbury</b>	Berkshire	<b>51.4009,-1.3235</b>	No name change Five visits Dec 1203; Sept 04; Jan 1210 ; Oct 1214; July 1215 Castle built in Stephen's time - ancient settlement pre saxon; in 1189 became royal holding, then passed to the Count of Perche died 1202; came under royal control in 1205 and was granted to Fulkes Breute at some time after; Appears to be same location as that given by the Magna Carta Project	<ul style="list-style-type: none"> <li>• The borough of Newbury', A History of the County of Berkshire: Volume 4 (1924), pp. 130-155. URL: <a href="http://www.british-history.ac.uk/report.aspx?compid=62693&amp;strquery=newbury">http://www.british-history.ac.uk/report.aspx?compid=62693&amp;strquery=newbury</a> Date accessed: 22 June 2014</li> <li>•<a href="https://en.wikipedia.org/wiki/Newbury,_Berkshire">https://en.wikipedia.org/wiki/Newbury,_Berkshire</a> ; accessed 16 Aug 2015</li> <li>•<a href="http://www.gatehouse-gazetteer.info/English%20sites/3572.html">http://www.gatehouse-gazetteer.info/English%20sites/3572.html</a> ; accessed 16 Aug 2015</li> <li>•N. C. Vincent, 'King John's Diary &amp; Itinerary', The Magna Carta Project</li> </ul>
<b>Newcastle under Line</b>	Staffordshire	<b>53.0109, -2.2278</b>	Modern name Newcastle-under-Lyme. One visit Mar 1206 Royal Castle	<ul style="list-style-type: none"> <li>•<a href="http://en.wikipedia.org/wiki/Newcastle-under-Lyme">http://en.wikipedia.org/wiki/Newcastle-under-Lyme</a>; accessed 16 Aug 2015</li> <li>•Newcastle-under-Lyme: Introduction', in A History of the County of Stafford: Volume 8, ed. J G Jenkins (London, 1963), pp. 1-8 <a href="http://www.british-history.ac.uk/vch/staffs/vol8/pp1-8">http://www.british-history.ac.uk/vch/staffs/vol8/pp1-8</a> [accessed 29 April 2015].</li> <li>•<a href="http://www.gatehouse-gazetteer.info/English%20sites/3332.html">http://www.gatehouse-gazetteer.info/English%20sites/3332.html</a> ; accessed 16 Aug 2015</li> </ul>
<b>Newcastle upon Tyne</b>	Northumberland	<b>54.968889, -1.610556</b>	No name change Several vists: Feb 1201; Aug 1208 ; Apr & July 1209; Jan & Feb 1213; Jan 1216 Royal castle	<ul style="list-style-type: none"> <li>•<a href="http://en.wikipedia.org/wiki/The_Castle,_Newcastle">http://en.wikipedia.org/wiki/The_Castle,_Newcastle</a> ; accessed 16 Aug 2015</li> <li>•<a href="http://www.gatehouse-gazetteer.info/English%20sites/1931.html">http://www.gatehouse-gazetteer.info/English%20sites/1931.html</a> ; accessed 16 Aug 2015</li> <li>•<a href="http://www.gatehouse-gazetteer.info/English%20sites/1932.html">http://www.gatehouse-gazetteer.info/English%20sites/1932.html</a> ; accessed 16 Aug 2015</li> <li>•Newbottle - Newcastle-upon-Tyne', in A Topographical Dictionary of England, ed. Samuel Lewis (London, 1848), pp. 379-389 <a href="http://www.british-history.ac.uk/topographical-dict/england/pp379-389a">http://www.british-history.ac.uk/topographical-dict/england/pp379-389a</a> [accessed 15 August 2015].</li> </ul>
<b>Newington</b>	Kent	<b>51.352, 0.6679</b>	No name change One visit Sept 1215 Village in Swale, Kent on the Roman road now A2 Manor was divided by Henry II - two parts with the Abbot of St Augustine, near Canterbury and five parts to Richard de Lucy. This descended to Godfrey de Lucy Bishop of Winchester who died in 1204 and eventually to Geoffrey de Lucy who was Keeper of Sussex in 1205	<ul style="list-style-type: none"> <li>•<a href="http://en.wikipedia.org/wiki/Newington,_Swale">http://en.wikipedia.org/wiki/Newington,_Swale</a> ; accessed 16 Aug 2015</li> <li>•Newchurch - Newington', in A Topographical Dictionary of England, ed. Samuel Lewis (London, 1848), pp. 389-393 <a href="http://www.british-history.ac.uk/topographical-dict/england/pp389-393">http://www.british-history.ac.uk/topographical-dict/england/pp389-393</a> [accessed 28 April 2015].</li> <li>•Edward Hasted, 'Parishes: Newington', in The History and Topographical Survey of the County of Kent: Volume 6 (Canterbury, 1798), pp. 40-67 <a href="http://www.british-history.ac.uk/survey-kent/vol6/pp40-67">http://www.british-history.ac.uk/survey-kent/vol6/pp40-67</a> [accessed 29 April 2015].</li> <li>•<a href="http://homepage.nflworld.com/rickmansworthherts/webpage62.htm">http://homepage.nflworld.com/rickmansworthherts/webpage62.htm</a> ; accessed 16 Aug 2015</li> </ul>
<b>Newport (1)</b>	Essex	<b>51.982449, 0.213573</b>	No name change Mar 1207 Hospital founded at Newport possibly 1156-7 by Henry II for the local poor Castle part of royal manor overlooking ford on main road. Superceded by Saffron Walden. Gerard de Turnwall surrendered town and castle to King John in 1207	<ul style="list-style-type: none"> <li>•<a href="http://en.wikipedia.org/wiki/Newport,_Essex">http://en.wikipedia.org/wiki/Newport,_Essex</a> ; accessed 16 Aug 2015</li> <li>•Hospitals: Newport', in A History of the County of Essex: Volume 2, ed. William Page and J Horace Round (London, 1907), pp. 190-191 <a href="http://www.british-history.ac.uk/vch/essex/vol2/pp190-191">http://www.british-history.ac.uk/vch/essex/vol2/pp190-191</a> [accessed 29 April 2015].</li> <li>•<a href="http://www.gatehouse-gazetteer.info/English%20sites/1155.html">http://www.gatehouse-gazetteer.info/English%20sites/1155.html</a> ; accessed 16 Aug 2015</li> </ul>
<b>Newport (2)</b>	Monmouthshire	<b>51.583333, -3</b>	No name change One visit Aug 1210 Royal Castle - 1185 Henry II spent 14s6d on repairs	<ul style="list-style-type: none"> <li>•<a href="http://en.wikipedia.org/wiki/Newport,_Wales">http://en.wikipedia.org/wiki/Newport,_Wales</a> ; accessed 16 Aug 2015</li> <li>•<a href="http://www.gatehouse-gazetteer.info/Welshsites/585.html">http://www.gatehouse-gazetteer.info/Welshsites/585.html</a> ; accessed 16 Aug 2015</li> <li>•<a href="http://en.wikipedia.org/wiki/Newport_Castle">http://en.wikipedia.org/wiki/Newport_Castle</a> ; accessed 16 Aug 2015</li> <li>'Wales', in Gazetteer of Markets and Fairs in England and Wales To 1516, ed. Samantha Letters (Kew, 2005), <a href="http://www.british-history.ac.uk/list-index-soc/markets-fairs-gazetteer-to-1516/wales">http://www.british-history.ac.uk/list-index-soc/markets-fairs-gazetteer-to-1516/wales</a> [accessed 16 August 2015].</li> </ul>

PLACENAME	County/Dept	LAT & LONG	Information	References
<b>Newport (3) ( Newport Pagnell)</b>	Buckinghamshire	<b>52.087, -0.722</b>	<p>Modern name: Newport Pagnell</p> <p>Four visits: Feb 1204 ; Mar 1207; Sept 1213: Dec 1215</p> <p>Newport bridge 1187; burgage tenure of the town existed in 1086</p> <p><i>"Newport had been free from suits of counties and hundreds, view of frankpledge and aid of the sheriff since the early 12th century at least. Gervase Paynel lost these privileges by his association with the rebellion of Prince Henry against his father in 1173–4, but they were restored to the custodians of the manor during the minority of Ralph de Somery's heirs. "</i></p> <p><i>"The Paynels and Somerys had a castle in this parish of which very little is known. (fn. 145) The fortified mount known as the 'battery,' which marks its site, may be seen in the churchyard near the junction of the Lovat with the Ouse. (fn. 146) It was probably thrown up in the 12th century as a fortification in that disturbed time, and was afterwards disused. It had apparently no masonry defences, and such buildings as existed were of timber. The meadow on the opposite bank of the Lovat has been known as Castle Mead since the 12th century."</i></p> <p><i>"From the Paynel family the place took its name. Fulk's son Ralph and grandson Gervase (fn. 153) successively held the manor; the last-named was in possession from at least 1154, (fn. 154) and was dead in 1193–4. (fn. 155) His son Robert (fn. 156) having predeceased him, his sister Hawise was his heir. (fn. 157) Her son Ralph by her husband John de Somery (fn. 158) paid a fine for seisin of his uncle's lands in Staffordshire in 1198–9. (fn. 159) Newport, however, remained in his mother's hands till her death in 1207–8, when Ralph paid £100 for seisin. (fn. 160) He died about 1215"</i></p>	<ul style="list-style-type: none"> <li>• Parishes : Newport Pagnell', A History of the County of Buckingham: Volume 4(1927), pp. 409-422. URL: <a href="http://www.british-history.ac.uk/report.aspx?compid=62607&amp;strquery=newport+pagnell">http://www.british-history.ac.uk/report.aspx?compid=62607&amp;strquery=newport+pagnell</a> Date accessed: 22 June 2014.</li> <li>• <a href="https://en.wikipedia.org/wiki/Newport_Pagnell">https://en.wikipedia.org/wiki/Newport_Pagnell</a> ; accessed 16 Aug 2015</li> <li>• <a href="http://www.gatehouse-gazetteer.info/English%20sites/1923.html">http://www.gatehouse-gazetteer.info/English%20sites/1923.html</a> ; accessed 16 Aug 2015</li> </ul>
<b>Newton (1) ( Maiden Newton)</b>	Dorsetshire	<b>50.7775, -2.5728</b>	<p>Modern name : Maiden Newton</p> <p>One visit Sept 1207</p> <p>KJ appears to have been travelling on Dorchester to Crewkerne road.</p> <p>Held by Walter de Waleron until his death in 1202 and then split between three daughters, one of whom was married to John of Monmouth ( see Monmouth)</p> <p>Location chosen to conserve distance</p>	<ul style="list-style-type: none"> <li>• <a href="http://en.wikipedia.org/wiki/Maiden_Newton">http://en.wikipedia.org/wiki/Maiden_Newton</a> ; accessed 16 Aug 2015</li> <li>• 'Mabe - Maidstone', in A Topographical Dictionary of England, ed. Samuel Lewis (London, 1848), pp. 208-216 <a href="http://www.british-history.ac.uk/topographical-dict/england/pp208-216">http://www.british-history.ac.uk/topographical-dict/england/pp208-216</a> [accessed 29 April 2015].</li> <li>• <a href="http://www.maidennewton.info/page/the+hamlets+of+maiden+newton">http://www.maidennewton.info/page/the+hamlets+of+maiden+newton</a> ; accessed 16 Aug 2015</li> </ul>
<b>Newton (2) ( Sturminster Neww)</b>	Dorsetshire	<b>50.9261, -2.3051</b>	<p>Modern name: Sturminster Newton</p> <p>Five visits: June 1204: Feb 1207; Sept 1208; Jan 1210: July 1213</p> <p>Important bridging point of River Stour overlooked by Castle</p> <p>held by Glastonbury Abbey</p> <p>Chosen over Buckland Newton and Maiden Newton to conserve distance and relative conetemporary importance</p>	<ul style="list-style-type: none"> <li>• <a href="http://en.wikipedia.org/wiki/Sturminster_Newton">http://en.wikipedia.org/wiki/Sturminster_Newton</a> ; accessed 16 Aug 2015</li> <li>• <a href="http://www.gatehouse-gazetteer.info/English%20sites/962.html">http://www.gatehouse-gazetteer.info/English%20sites/962.html</a> ; accessed 16 Aug 2015</li> <li>• 'Plate 51: Bridges', in An Inventory of the Historical Monuments in Dorset, Volume 3, Central (London, 1970), p. 51 <a href="http://www.british-history.ac.uk/rchme/dorset/vol3/plate-51">http://www.british-history.ac.uk/rchme/dorset/vol3/plate-51</a> [accessed 12 May 2015].</li> <li>• 'Sturminster Newton', in An Inventory of the Historical Monuments in Dorset, Volume 3, Central (London, 1970), pp. 269-286 <a href="http://www.british-history.ac.uk/rchme/dorset/vol3/pp269-286">http://www.british-history.ac.uk/rchme/dorset/vol3/pp269-286</a> [accessed 10 May 2015].</li> </ul>
<b>Neyland</b>	Suffolk	<b>51.97117, 0.87384</b>	<p>Modern spelling Nayland</p> <p>One visit Nov 1214</p> <p>Motte and bailey at crossing of River Stour</p> <p>?held by Priory of Little Horkesley?</p> <p>Appears to be same location as that given by the Magna Carta Project</p>	<ul style="list-style-type: none"> <li>• <a href="http://en.wikipedia.org/wiki/Nayland">http://en.wikipedia.org/wiki/Nayland</a> ; accessed 17 Aug 2015</li> <li>• <a href="http://www.gatehouse-gazetteer.info/English%20sites/3420.html">http://www.gatehouse-gazetteer.info/English%20sites/3420.html</a> ; accessed 17 Aug 2015</li> <li>• 'Houses of Cluniac monks: Priory of Little Horkesley', in A History of the County of Essex: Volume 2, ed. William Page and J Horace Round (London, 1907), pp. 137-138 <a href="http://www.british-history.ac.uk/vch/essex/vol2/pp137-138">http://www.british-history.ac.uk/vch/essex/vol2/pp137-138</a> [accessed 25 April 2015].</li> <li>• N. C. Vincent, 'King John's Diary &amp; Itinerary', The Magna Carta Project</li> </ul>
<b>Niort</b>	Deux Sevres	<b>46.3258,-0.4606</b>	<p>No name change</p> <p>several visits Nov 1199 and also during both campaigns (1206,1214)</p> <p>Economic centre with bridge over River Sevre Nortaise</p> <p>Held by the Count of Poitiers</p>	<ul style="list-style-type: none"> <li>• Dauzat A et RostaingC. Dictionnaire Etymologique des Noms de Lieux en France 1963 Librairie Guénégaud 1978 p497</li> <li>• <a href="https://fr.wikipedia.org/wiki/Niort">https://fr.wikipedia.org/wiki/Niort</a> ; accessed 25 July 2015</li> <li>• Baudry M-P Les Fortifications des Plantegenêts en Poitou 1154-1242 pp 193-208</li> </ul>
<b>Norham</b>	Northumberland	<b>55.722,-2.149</b>	<p>No name change</p> <p>One visit Aug 2008</p> <p>Held by Phillip of Poitou as Bishop of Durham until his death in April 1208</p> <p>Held by KJ at time of visit until appointment of new bishop Richard Poore 1209</p>	<ul style="list-style-type: none"> <li>• <a href="http://en.wikipedia.org/wiki/Norham_Castle">http://en.wikipedia.org/wiki/Norham_Castle</a> ; accessed 17 Aug 2015</li> <li>• <a href="http://www.gatehouse-gazetteer.info/English%20sites/2656.html">http://www.gatehouse-gazetteer.info/English%20sites/2656.html</a> ; accessed 17 Aug 2015</li> <li>• <a href="https://en.wikipedia.org/wiki/Philip_of_Poitou">https://en.wikipedia.org/wiki/Philip_of_Poitou</a> ;accessed 17 Aug 2015</li> <li>• 'Norham - Normanton-upon-Trent', in A Topographical Dictionary of England, ed. Samuel Lewis (London, 1848), pp. 421-423 <a href="http://www.british-history.ac.uk/topographical-dict/england/pp421-423">http://www.british-history.ac.uk/topographical-dict/england/pp421-423</a> [accessed 15 August 2015].</li> </ul>
<b>Northampton</b>	Northamptonshire	<b>52.237211,-0.896028</b>	<p>No name change</p> <p>Multiple visits</p> <p>Royal castle</p> <p>"... John's recorded expenditure on the castle amounted to approximately £300 and a similar sum was spent in 1217–19 of which more than half related to the tower. "</p> <p>Appears to be same location as that given by the Magna Carta Project</p>	<ul style="list-style-type: none"> <li>• 'Northampton', An Inventory of the Historical Monuments in the County of Northamptonshire, Volume 5: Archaeology and Churches in Northampton (1985), pp. 321-397. URL: <a href="http://www.british-history.ac.uk/report.aspx?compid=126637&amp;strquery=northampton+castle">http://www.british-history.ac.uk/report.aspx?compid=126637&amp;strquery=northampton+castle</a> Date accessed: 21 June 2014.</li> <li>• <a href="https://en.wikipedia.org/wiki/Northampton">https://en.wikipedia.org/wiki/Northampton</a> ; accesseds 17 Aug 2015</li> <li>• <a href="http://www.gatehouse-gazetteer.info/English%20sites/2231.html">http://www.gatehouse-gazetteer.info/English%20sites/2231.html</a> ; accessed 17 Aug 2015</li> <li>• N. C. Vincent, 'King John's Diary &amp; Itinerary', The Magna Carta Project</li> </ul>
<b>Norton</b>	Wiltshire	<b>51.187, -2.131</b>	<p>Modern name: Norton Bavant</p> <p>One visit Dec 1214 travelling from Gillingham to Devizes</p> <p>at crossing of River Wylye - selected on basis of geographical likelihood and to conserve distance</p> <p>Vincent makes no specific comment about this location but it appears to be same as that given by the Magna Carta Project</p>	<ul style="list-style-type: none"> <li>• <a href="http://en.wikipedia.org/wiki/Norton_Bavant">http://en.wikipedia.org/wiki/Norton_Bavant</a> ; accessed 17 Aug 2015</li> <li>• 'Norton - Norton-Bavant', in A Topographical Dictionary of England, ed. Samuel Lewis (London, 1848), pp. 439-441 <a href="http://www.british-history.ac.uk/topographical-dict/england/pp439-441">http://www.british-history.ac.uk/topographical-dict/england/pp439-441</a> [accessed 29 April 2015].</li> <li>• 'Norton - Norton-Bavant', in A Topographical Dictionary of England, ed. Samuel Lewis (London, 1848), pp. 439-441 <a href="http://www.british-history.ac.uk/topographical-dict/england/pp439-441">http://www.british-history.ac.uk/topographical-dict/england/pp439-441</a> [accessed 17 August 2015].</li> <li>• N. C. Vincent, 'King John's Diary &amp; Itinerary', The Magna Carta Project</li> </ul>

PLACENAME	County/Dept	LAT & LONG	Information	References
Norwich	Norfolk	52.628333, 1.296667	No name change Two visits Oct 1205: May 1211 Royal castle	<ul style="list-style-type: none"> <li>•<a href="http://en.wikipedia.org/wiki/Norwich">http://en.wikipedia.org/wiki/Norwich</a>; accessed 17 Aug 2015</li> <li>•<a href="http://www.gatehouse-gazetteer.info/English%20sites/1974.html">http://www.gatehouse-gazetteer.info/English%20sites/1974.html</a>; accessed 17 Aug 2015</li> <li>•Norwell - Nunkeeling, in A Topographical Dictionary of England, ed. Samuel Lewis (London, 1848), pp. 446-461 <a href="http://www.british-history.ac.uk/topographical-dict/england/pp446-461">http://www.british-history.ac.uk/topographical-dict/england/pp446-461</a> [accessed 14 August 2015]</li> </ul>
Nottingham	Nottinghamshire	52.9493,-1.1546	No name change Multiple visits Royal castle Appears to be same location as that given by the Magna Carta Project	<ul style="list-style-type: none"> <li>•Norwell - Nunkeeling, A Topographical Dictionary of England (1848), pp. 446-461. URL: <a href="http://www.british-history.ac.uk/report.aspx?compid=51187&amp;strquery=castleDate">http://www.british-history.ac.uk/report.aspx?compid=51187&amp;strquery=castleDate</a> accessed: 21 June 2014.</li> <li>•<a href="http://www.gatehouse-gazetteer.info/English%20sites/2890.html">http://www.gatehouse-gazetteer.info/English%20sites/2890.html</a>; accessed 17 Aug 2015</li> <li>•N. C. Vincent, 'King John's Diary &amp; Itinerary', The Magna Carta Project</li> </ul>
Oakham	Rutland	52.6705,-0.7333	No name change Three visits: Mar 1206; May & Aug 1207 Saxon manor- stone built hall (1180-1190) by Walkelin de Ferrers, Lord of Oakham who died 1189. Held by daughter Isabel ( married (1) Roger de Mortimer until 1214; (2) Piers Fitzherbert until 1235 ) until she died 1252. Then held by crown. Citizens supported baronial cause.	<ul style="list-style-type: none"> <li>•<a href="http://en.wikipedia.org/wiki/Oakham">http://en.wikipedia.org/wiki/Oakham</a>; accessed 27 Apr 2015</li> <li>•Oakham soke, in A History of the County of Rutland: Volume 2, ed. William Page (London, 1935), p. 4 <a href="http://www.british-history.ac.uk/vch/rutland/vol2/p4">http://www.british-history.ac.uk/vch/rutland/vol2/p4</a> [accessed 27 April 2015].</li> <li>•<a href="http://www.gatehouse-gazetteer.info/English%20sites/3031.html">http://www.gatehouse-gazetteer.info/English%20sites/3031.html</a>; accessed 27 Apr 2015</li> <li>•<a href="http://www.geni.com/people/Isabel-de-Ferrers/600000001903392183">http://www.geni.com/people/Isabel-de-Ferrers/600000001903392183</a>; accessed 27 Apr 2015</li> </ul>
Oare	Kent	51.33, 0.878	No name change although previously known as Ore One visit Mar 1206 Held by Adam de Port ( of Basing not Hereford) died 1213.	<ul style="list-style-type: none"> <li>•<a href="http://en.wikipedia.org/wiki/Oare,_Kent">http://en.wikipedia.org/wiki/Oare,_Kent</a>; accessed 17 Aug 2015</li> <li>•Edward Hasted, 'Parishes: Ore', in The History and Topographical Survey of the County of Kent: Volume 6 (Canterbury, 1798), pp. 381-386 <a href="http://www.british-history.ac.uk/survey-kent/vol6/pp381-386">http://www.british-history.ac.uk/survey-kent/vol6/pp381-386</a> [accessed 28 April 2015].</li> <li>•Emma Cownie, 'Port, Adam de (fl. 1161–1174)', Oxford Dictionary of National Biography, Oxford University Press, 2004 [<a href="http://www.oxforddnb.com/view/article/53947">http://www.oxforddnb.com/view/article/53947</a>, accessed 17 Aug 2015]</li> <li>•<a href="https://en.wikisource.org/wiki/Port,_Adam_de_(DNB00)">https://en.wikisource.org/wiki/Port,_Adam_de_(DNB00)</a>; accessed 17 Aug 2015</li> </ul>
Odiham	Hampshire	51.261419,-0.961722	No name change multiple visits Royal castle	<ul style="list-style-type: none"> <li>•<a href="http://en.wikipedia.org/wiki/Odiham">http://en.wikipedia.org/wiki/Odiham</a>; accessed 17 Aug 2015</li> <li>•<a href="http://www.gatehouse-gazetteer.info/English%20sites/1285.html">http://www.gatehouse-gazetteer.info/English%20sites/1285.html</a>; accessed 17 Aug 2015</li> <li>•The hundred of Odiham, in A History of the County of Hampshire: Volume 4, ed. William Page (London, 1911), pp. 66-67 <a href="http://www.british-history.ac.uk/vch/hants/vol4/pp66-67">http://www.british-history.ac.uk/vch/hants/vol4/pp66-67</a> [accessed 29 April 2015].</li> </ul>
Ongar	Essex	51.703, 0.244	Modern name: Chipping Ongar Five visits: Dec 1203; May&Aug 1205: Feb 1208; Dec 1213 Castle held by Richard de Lucy in 1157 and descended via Godfrey de Lucy Bishop of Winchester until 1194 when transferred to Geoffrey de Lascelles husband of one of two heires until 1204 when granted to Geoffrey fitzPeter until 1209 when Robert Peverel held it. 1214 Widow of Geoffrey de Lascelles married Richard de Rivers and transferred to him.	<ul style="list-style-type: none"> <li>•<a href="http://en.wikipedia.org/wiki/Chipping_Ongar">http://en.wikipedia.org/wiki/Chipping_Ongar</a></li> <li>•<a href="http://www.gatehouse-gazetteer.info/English%20sites/1156.html">http://www.gatehouse-gazetteer.info/English%20sites/1156.html</a>• Chipping Ongar: Manor, in A History of the County of Essex: Volume 4, Ongar Hundred, ed. W R Powell (London, 1956), pp. 159-162 <a href="http://www.british-history.ac.uk/vch/essex/vol4/pp159-162">http://www.british-history.ac.uk/vch/essex/vol4/pp159-162</a> [accessed 29 April 2015].</li> <li>•Turner RV, Men Raised from the Dust.University of Pennsylvania Press 1988 pp35-70</li> </ul>
Orbec	Calvados	49.0222,0.4075	No name change multiple visits 1201, 1203 held by de Clare family and restored to William Marshall ( married heires) in 1204	<ul style="list-style-type: none"> <li>•Dauzat A et RostaingC. Dictionnaire Etymologique des Noms de Lieux en France 1963 Librairie Guénégaud 1978 p509</li> <li>•<a href="https://fr.wikipedia.org/wiki/Orbec">https://fr.wikipedia.org/wiki/Orbec</a>; accessed 5 Aug 2015</li> <li>•Powicke M. The Loss of Normandy 1960 Manchester University Press 2nd Ed 1999 pp346,350</li> </ul>
Orival	Seine Maritime	49.3128,0.9975	No name change multiple visits 1199 to 1203 Powicke calls it Roche Orival giving an indication of its military situation ancient settlement fortified by Richard in 1195 and laid to ruin in 1203	<ul style="list-style-type: none"> <li>•Dauzat A et RostaingC. Dictionnaire Etymologique des Noms de Lieux en France 1963 Librairie Guénégaud 1978 p511</li> <li>•<a href="https://fr.wikipedia.org/wiki/Orival_(Seine-Maritime)">https://fr.wikipedia.org/wiki/Orival_(Seine-Maritime)</a>; accessed 5 Aug 2015</li> <li>•Powicke M. The Loss of Normandy 1960 Manchester University Press 2nd Ed 1999 p162</li> </ul>
Orsett	Essex	51.51, 0.37	No name change One visit June 1209 Site of a residence of the Bishop of London	<ul style="list-style-type: none"> <li>•<a href="http://en.wikipedia.org/wiki/Orsett">http://en.wikipedia.org/wiki/Orsett</a>; accessed 17 Aug 2015</li> <li>•<a href="http://www.gatehouse-gazetteer.info/English%20sites/3483.html">http://www.gatehouse-gazetteer.info/English%20sites/3483.html</a>; accessed 17 Aug 2015</li> <li>•Orpington - Osgoodby, in A Topographical Dictionary of England, ed. Samuel Lewis (London, 1848), pp. 483-486 <a href="http://www.british-history.ac.uk/topographical-dict/england/pp483-486">http://www.british-history.ac.uk/topographical-dict/england/pp483-486</a> [accessed 29 April 2015].</li> <li>•<a href="http://opendomesday.org/place/TQ6481/orsett/">http://opendomesday.org/place/TQ6481/orsett/</a>; accessed 17 Aug 2015</li> </ul>
Osenev	Berkshire	51.749722, -1.27	Modern name: Osenev Island near Oxford One visit Sept 1204 Augustinian Abbey	<ul style="list-style-type: none"> <li>•<a href="http://en.wikipedia.org/wiki/Osney_Abbey">http://en.wikipedia.org/wiki/Osney_Abbey</a></li> <li>•Houses of Augustinian canons: The abbey of Osenev, in A History of the County of Oxford: Volume 2, ed. William Page (London, 1907), pp. 90-93 <a href="http://www.british-history.ac.uk/vch/oxon/vol2/pp90-93">http://www.british-history.ac.uk/vch/oxon/vol2/pp90-93</a> [accessed 29 April 2015].</li> <li>•<a href="http://www.gatehouse-gazetteer.info/English%20sites/5063.html">http://www.gatehouse-gazetteer.info/English%20sites/5063.html</a>; accessed 17 Aug 2015</li> </ul>
Ospring	kent	51.311, 0.873	Modern name : Ospringe Five visits ; June & Oct 1213; Jan 1214; Mar & Oct 1215; Apr 1216 On the "High London Road" with possible motte and bailey. Town separate franchise from hundred of Faversham " having a constable of its own" Appears to be same location as that given by the Magna Carta Project	<ul style="list-style-type: none"> <li>•<a href="http://en.wikipedia.org/wiki/Ospringe">http://en.wikipedia.org/wiki/Ospringe</a>; accessed 17 Aug 2015</li> <li>•Edward Hasted, 'Parishes: Ospringe', in The History and Topographical Survey of the County of Kent: Volume 6 (Canterbury, 1798), pp. 499-531 <a href="http://www.british-history.ac.uk/survey-kent/vol6/pp499-531">http://www.british-history.ac.uk/survey-kent/vol6/pp499-531</a> [accessed 27 April 2015].</li> <li>•<a href="http://www.gatehouse-gazetteer.info/English%20sites/4686.html">http://www.gatehouse-gazetteer.info/English%20sites/4686.html</a>; accessed 17 Aug 2015</li> <li>•N. C. Vincent, 'King John's Diary &amp; Itinerary', The Magna Carta Project</li> </ul>

PLACENAME	County/Dept	LAT & LONG	Information	References
Oxford	Kent	51.3114, 0.1911	No name change One visit Mar 1206 Held by Archbishop of Canterbury. Tudor Palace built on 12th century manor house	<ul style="list-style-type: none"> <li>•<a href="http://en.wikipedia.org/wiki/Oxford_Palace">http://en.wikipedia.org/wiki/Oxford_Palace</a> ; accessed 17 Aug 2015</li> <li>•Edward Hasted, 'Parishes: Oxford', in The History and Topographical Survey of the County of Kent: Volume 3 (Canterbury, 1797), pp. 19-31 <a href="http://www.british-history.ac.uk/survey-kent/vol3/pp19-31">http://www.british-history.ac.uk/survey-kent/vol3/pp19-31</a> [accessed 28 April 2015].</li> <li>•<a href="http://www.gatehouse-gazetteer.info/English%20sites/3799.html">http://www.gatehouse-gazetteer.info/English%20sites/3799.html</a> ; accessed 17 Aug 2015</li> </ul>
Oxford	Oxfordshire	51.751944,-1.257778	No name change Multiple visits Saxon settlement with ancient enchartered town. Castle royal since time of Stephen Appears to be same location as that given by the Magna Carta Project	<ul style="list-style-type: none"> <li>• 'Medieval Oxford', A History of the County of Oxford: Volume 4: The City of Oxford(1979), pp. 3-73. URL: <a href="http://www.british-history.ac.uk/report.aspx?compid=22803&amp;strquery=oxford+castle">http://www.british-history.ac.uk/report.aspx?compid=22803&amp;strquery=oxford+castle</a> Date accessed: 21 June 2014.</li> <li>•<a href="https://en.wikipedia.org/wiki/Oxford">https://en.wikipedia.org/wiki/Oxford</a> ; accessed 17 Aug 2015</li> <li>•<a href="http://www.gatehouse-gazetteer.info/English%20sites/2961.html">http://www.gatehouse-gazetteer.info/English%20sites/2961.html</a> ; accessed 17 Aug 2015</li> <li>•N. C. Vincent, 'King John's Diary &amp; Itinerary', The Magna Carta Project</li> </ul>
Pagham	Sussex	50.77083, -0.74479	No name change One visit Mar 1208 Held by Archbishop of Canterbury. "Becket's Barn" is thought to be the great hall of the medieval house.	<ul style="list-style-type: none"> <li>•<a href="http://en.wikipedia.org/wiki/Pagham">http://en.wikipedia.org/wiki/Pagham</a> ; accessed 17 Aug 2015</li> <li>• 'Pagham', in A History of the County of Sussex: Volume 4, the Rape of Chichester, ed. L F Salzman (London, 1953), pp. 227-233 <a href="http://www.british-history.ac.uk/vch/sussex/vol4/pp227-233">http://www.british-history.ac.uk/vch/sussex/vol4/pp227-233</a> [accessed 29 April 2015].</li> <li>•<a href="http://www.gatehouse-gazetteer.info/English%20sites/4140.html">http://www.gatehouse-gazetteer.info/English%20sites/4140.html</a> ; accessed 17 Aug 2015</li> </ul>
Paris ( Louvre palace)	FRANCE	48.861111, 2.336389	Name unchanged remains capital of France; foundations of medieval castle under current Louvre and accessible to view	<ul style="list-style-type: none"> <li>•Dauzat A et RostaingC. Dictionnaire Etymologique des Noms de Lieux en France 1963 Librairie Guénégaud 1978 p519</li> <li>•<a href="https://fr.wikipedia.org/wiki/Paris">https://fr.wikipedia.org/wiki/Paris</a> ; accessed 24 July 2015</li> </ul>
Partenay	Deux Sevres	46.6462, -0.2478	Modern name: Parthenay two visits: May and Aug 1214 a new town and castle of the 11th century; held by Hugh Larcheveque who supported KJ from 1202 including 1206 campaign and 1214 campaign despite having lost Partenay to Philip in 1207. attribution appears to be similar to that cited by Magna Carta Project	<ul style="list-style-type: none"> <li>•Dauzat A et RostaingC. Dictionnaire Etymologique des Noms de Lieux en France 1963 Librairie Guénégaud 1978 p519</li> <li>•<a href="https://fr.wikipedia.org/wiki/Parthenay">https://fr.wikipedia.org/wiki/Parthenay</a> ; accessed 5 Aug 2015</li> <li>•Baudry M-P Les Fortifications des Plantegenêts en Poitou 1154-1242 pp215-228</li> <li>•N. C. Vincent, 'King John's Diary &amp; Itinerary', The Magna Carta Project; accessed 5 Aug 2015</li> </ul>
Pattishall	Northamptonshire	52.182421, -1.019295	No name change One visit Sept 1209 On Watling Street. Simon de Pateshull (d 1217) was justice under John. Sent to Ireland in 1210, lost favour in 1215 but was reinstated in Dec 1215 and acted as justice in March 1216.	<ul style="list-style-type: none"> <li>•<a href="http://en.wikipedia.org/wiki/Pattishall">http://en.wikipedia.org/wiki/Pattishall</a>; accessed 17 Aug 2015</li> <li>•Passenham - Patton', in A Topographical Dictionary of England, ed. Samuel Lewis (London, 1848), pp. 537-540 <a href="http://www.british-history.ac.uk/topographical-dict/england/pp537-540">http://www.british-history.ac.uk/topographical-dict/england/pp537-540</a> [accessed 26 April 2015].</li> <li>•<a href="http://www.domesdaybook.co.uk/northamptonshire2.html#pattishall">http://www.domesdaybook.co.uk/northamptonshire2.html#pattishall</a>•<a href="http://en.wikisource.org/wiki/Pattishull_Simon_de_(d.1217%3F)_DNB00">http://en.wikisource.org/wiki/Pattishull_Simon_de_(d.1217%3F)_DNB00</a> ; accessed 17 Aug 2015</li> </ul>
Paye (not FAYE)	Vienne	46.3408, 0.2114	Modern name: Payre one visit in passing 28 Aug 1200 castle	<ul style="list-style-type: none"> <li>•Dauzat A et RostaingC. Dictionnaire Etymologique des Noms de Lieux en France 1963 Librairie Guénégaud 1978 p521</li> <li>•<a href="https://fr.wikipedia.org/wiki/Payre">https://fr.wikipedia.org/wiki/Payre</a>; accessed 5 Aug 2015</li> <li>•Baudry M-P Les Fortifications des Plantegenêts en Poitou 1154-1242 p322</li> </ul>
Perigueux	Dordogne	45.1929, 0.7217	No name change one visit Aug 1200 capital town of the Peigord region: commercial centre which grew around pilgrimage focus of tomb of St Front. Generally antagonistic to Plantagenets held by Elias V 1166-1205 at time of this visit: as his mother's representative KJ claimed overlordship from Duchy of Aquitaine (Norgate adds that on 30Mar 1214 (Easter Day) recieved homage of the Count of Perigord at La Souterraine)	<ul style="list-style-type: none"> <li>•Dauzat A et RostaingC. Dictionnaire Etymologique des Noms de Lieux en France 1963 Librairie Guénégaud 1978 p525.526</li> <li>•<a href="https://fr.wikipedia.org/wiki/Perigueux">https://fr.wikipedia.org/wiki/Perigueux</a> ; accessed 5 Aug 2015</li> <li>•Michelin Green Guide Dordogne 2nd Ed 1991 p117</li> <li>•<a href="https://en.wikipedia.org/wiki/County_of_Perigord">https://en.wikipedia.org/wiki/County_of_Perigord</a> ; accessed 5 Aug 2015</li> <li>•Powicke M. The Loss of Normandy 1960 Manchester University Press 2nd Ed 1999 p30</li> <li>•Norgate K John Lackland 1902 Kindle version location 2889</li> </ul>
Perlethorpe	Nottinghamshire	53.233, -1.028	No name change (Called Peverelthorpe in time of Henry II) One visit Mar 1210 Held by Robert de Veteriponte by charter from KJ	<ul style="list-style-type: none"> <li>•<a href="http://en.wikipedia.org/wiki/Perlethorpe">http://en.wikipedia.org/wiki/Perlethorpe</a> ; accessed 17 Aug 2015</li> <li>•Robert Thoroton, 'Peverelthorpe', in Thoroton's History of Nottinghamshire: Volume 3, Republished With Large Additions by John Throsby, ed. John Throsby (Nottingham, 1796), pp. 352-353 <a href="http://www.british-history.ac.uk/thoroton-notts/vol3/pp352-353">http://www.british-history.ac.uk/thoroton-notts/vol3/pp352-353</a> [accessed 29 April 2015].</li> <li>•<a href="http://www.gatehouse-gazetteer.info/English%20sites/2918.html">http://www.gatehouse-gazetteer.info/English%20sites/2918.html</a> ; accessed 17 Aug 2015</li> </ul>
Pershore	Worcestershire	52.114, -2.08	No name change One visit Aug 1204 day trip from Worcester "The abbot and convent obtained a charter from King John in the first year of his reign confirming to God and St. Mary and Blessed Edburga Virgin and the monastery of Pershore all their lands and possessions within the counties of Gloucester and Worcester" Pershore manor was part of their demesne lands; Benedictine	<ul style="list-style-type: none"> <li>• 'Houses of Benedictine monks: Abbey of Pershore', A History of the County of Worcester: Volume 2 (1971), pp. 127-136. URL: <a href="http://www.british-history.ac.uk/report.aspx?compid=36470&amp;strquery=pershore">http://www.british-history.ac.uk/report.aspx?compid=36470&amp;strquery=pershore</a> Date accessed: 23 June 2014</li> <li>•<a href="http://www.gatehouse-gazetteer.info/English%20sites/3908.html">http://www.gatehouse-gazetteer.info/English%20sites/3908.html</a> ; accessed 17 Aug 2015</li> <li>•<a href="https://en.wikipedia.org/wiki/Pershore">https://en.wikipedia.org/wiki/Pershore</a> ; accessed 17 Aug 2015</li> </ul>
Peterborough	Northamptonshire	52.583333,-0.25	No name change Two visits Feb 1205; Feb 1207 Abbey of Peterborough. Saxon foundation	<ul style="list-style-type: none"> <li>•<a href="http://en.wikipedia.org/wiki/Peterborough">http://en.wikipedia.org/wiki/Peterborough</a> ; accessed 17 Aug 2015</li> <li>•Houses of Benedictine monks: The abbey of Peterborough', in A History of the County of Northampton: Volume 2, ed. R M Serjeantson and W R D Adkins (London, 1906), pp. 83-95 <a href="http://www.british-history.ac.uk/vch/northants/vol2/pp83-95">http://www.british-history.ac.uk/vch/northants/vol2/pp83-95</a> [accessed 29 April 2015].</li> <li>•<a href="http://www.gatehouse-gazetteer.info/English%20sites/3731.html">http://www.gatehouse-gazetteer.info/English%20sites/3731.html</a> ; accessed 17 Aug 2015</li> </ul>

PLACENAME	County/Dept	LAT & LONG	Information	References
<b>Peyrouse</b>	Perigord	<b>45.481667,0.861944</b>	Modern name: Saint-Saud-Lacoussiere One visit July 1214 Abbaye de le Peyrouse, Cistercian Abbey: Abbot Hugh contemporary Vincent locates this at La Peruse, Charente (45.874,0.62) 31 miles north west of Limoges. This makes no sense of Montignac ( preceding location) which is 41.7miles from La Peruse and the route passing through Angouleme again within 24h. The Abbey is 32.5miles from Montignac and forms an anticlockwise circuit ending in Limoges. Abbey preferred to conserve distance	<ul style="list-style-type: none"> <li>•Dauzat A et RostaingC. Dictionnaire Etymologique des Noms de Lieux en France 1963 Librairie Guénégaud 1978 p528</li> <li>•<a href="https://fr.wikipedia.org/wiki/Abbaye_de_la_Peyrouse">https://fr.wikipedia.org/wiki/Abbaye_de_la_Peyrouse</a> ; accessed 5 Aug 2015</li> <li>•<a href="https://fr.wikipedia.org/wiki/Saint-Saud-Lacoussiere">https://fr.wikipedia.org/wiki/Saint-Saud-Lacoussiere</a> ; accessed 5 Aug 2015</li> </ul>
<b>Pickering</b>	Yorkshire	<b>54.2439, -0.776</b>	No name change Aug 1208; Mar 1210 Royal Castle	<ul style="list-style-type: none"> <li>•<a href="http://en.wikipedia.org/wiki/Pickering_Castle">http://en.wikipedia.org/wiki/Pickering_Castle</a> ; accessed 17 Aug 2015</li> <li>•<a href="http://www.gatehouse-gazetteer.info/English%20sites/2137.html">http://www.gatehouse-gazetteer.info/English%20sites/2137.html</a> ; accessed 17 Aug 2015</li> <li>•Parishes: Pickering', in A History of the County of York North Riding: Volume 2, ed. William Page (London, 1923), pp. 461-476 <a href="http://www.british-history.ac.uk/vch/yorks/north/vol2/pp461-476">http://www.british-history.ac.uk/vch/yorks/north/vol2/pp461-476</a> [accessed 28 April 2015].</li> </ul>
<b>Pilem</b>	Maine et Loire	<b>47.199257,-1.543395</b>	Modern name: Pont de Pirmil one visit: 5 & 6 June 14 on the left bank of Loire opposite Nantes. Benedictine priory of Saint Jacques de Pirmil affiliated to Abbey of Saint Jouin de Marnes near Thouars. Attribution as per Vincent but no evidence of siege as only stayed 2 days and travelling too fast for seige engine	<ul style="list-style-type: none"> <li>•N. C. Vincent, 'King John's Diary &amp; Itinerary', The Magna Carta Project</li> <li>•<a href="https://fr.wikipedia.org/wiki/Pont_de_Pirmil">https://fr.wikipedia.org/wiki/Pont_de_Pirmil</a> ; accessed 5 Aug 2015</li> <li>•<a href="https://fr.wikipedia.org/wiki/Quartier_Nantes_Sud">https://fr.wikipedia.org/wiki/Quartier_Nantes_Sud</a> ; accessed 5 Aug 2015</li> <li>•Norgate K John Lackland 1902 Kindle version location 2910</li> </ul>
<b>Pleshey</b>	Essex	<b>51.805, 0.411</b>	No name change One visit Mar 1216 between Hadingham and Canfield Held by the de Mandeville family ( Earl of Essex) : supporter of Baronial cause	<ul style="list-style-type: none"> <li>•<a href="http://en.wikipedia.org/wiki/Pleshey#Pleshey_Castle">http://en.wikipedia.org/wiki/Pleshey#Pleshey_Castle</a> ; accessed 17 Aug 2015</li> <li>•<a href="http://www.gatehouse-gazetteer.info/English%20sites/1158.html">http://www.gatehouse-gazetteer.info/English%20sites/1158.html</a> ; accessed 17 Aug 2015</li> <li>•'Pleshey', in An Inventory of the Historical Monuments in Essex, Volume 2, Central and South west (London, 1921), pp. 200-203 <a href="http://www.british-history.ac.uk/rchme/essex/vol2/pp200-203">http://www.british-history.ac.uk/rchme/essex/vol2/pp200-203</a> [accessed 29 April 2015].</li> </ul>
<b>Plessos Grimould</b>	Calvados	<b>48.9619, -0.6083</b>	Modern Name: Le Plessis-Grimoult one visit 18 Nov 1203 travelling between Caen and Domfront fortified medieval town	<ul style="list-style-type: none"> <li>•Dauzat A et RostaingC. Dictionnaire Etymologique des Noms de Lieux en France 1963 Librairie Guénégaud 1978 p 536</li> <li>•<a href="https://fr.wikipedia.org/wiki/Le_Plessis-Grimoult">https://fr.wikipedia.org/wiki/Le_Plessis-Grimoult</a> ; accessed 5 Aug 2015</li> </ul>
<b>Plumpton (1)</b>	Cumberland	<b>54.727316, -2.781814</b>	Modern name: Plumpton Wall. One visit June 1212 Stood within Ingelwood Forest. Held jointly with Lazonby which appears to have been held by Hugh de Moreville and had a "kings highway" in 1202.	<ul style="list-style-type: none"> <li>•<a href="http://en.wikipedia.org/wiki/Plumpton,_Cumbria">http://en.wikipedia.org/wiki/Plumpton,_Cumbria</a> ; accessed 17 Aug 2015</li> <li>•'Pleasley - Plumpton, Wood', in A Topographical Dictionary of England, ed. Samuel Lewis (London, 1848), pp. 576-578 <a href="http://www.british-history.ac.uk/topographical-dict/england/pp576-578">http://www.british-history.ac.uk/topographical-dict/england/pp576-578</a> [accessed 26 April 2015].</li> <li>•<a href="http://www.plumptonvillage.co.uk/">http://www.plumptonvillage.co.uk/</a> ; accessed 17 Aug 2015</li> </ul>
<b>Plumpton (2)</b>	Northamptonshire	<b>52.131667, -1.132222</b>	No name change One visit Sept 1205 In the district of Towcester. Held by Robert de Salceto in 1212 as part of the Honour of Peverel of Nottingham	<ul style="list-style-type: none"> <li>•<a href="http://en.wikipedia.org/wiki/Plumpton,_Northamptonshire">http://en.wikipedia.org/wiki/Plumpton,_Northamptonshire</a> ; accessed 17 Aug 2015</li> <li>•'Pleasley - Plumpton, Wood', in A Topographical Dictionary of England, ed. Samuel Lewis (London, 1848), pp. 576-578 <a href="http://www.british-history.ac.uk/topographical-dict/england/pp576-578">http://www.british-history.ac.uk/topographical-dict/england/pp576-578</a> [accessed 26 April 2015].</li> <li>•'Paulerspury', in A History of the County of Northampton: Volume 5, the Hundred of Cleley, ed. Philip Riden and Charles Insley (London, 2002), pp. 245-289 <a href="http://www.british-history.ac.uk/vch/northants/vol5/pp245-289">http://www.british-history.ac.uk/vch/northants/vol5/pp245-289</a> [accessed 28 April 2015].</li> </ul>
<b>Podang</b>	Deux Sevres	<b>46.2594,-0.344722</b>	Modern name: Prahecq <i>Praec 1110 Paratus-acum</i> one visit 5 July 1214 travelling between St Maixent and Mauze held by Lusignan family Vincent gives ?Pouzauges ( Vendee) 46.7831, -0.8361 but that is a diversion northward again within 24h of 39.3 miles and then southward to Mauze of 41.3miles. Prahecq chosen to conserve distance	<ul style="list-style-type: none"> <li>•Dauzat A et RostaingC. Dictionnaire Etymologique des Noms de Lieux en France 1963 Librairie Guénégaud 1978 p546</li> <li>•<a href="https://fr.wikipedia.org/wiki/Prahecq">https://fr.wikipedia.org/wiki/Prahecq</a> ; accessed 5 Aug 2015</li> <li>•Baudry M-P Les Fortifications des Plantegenêts en Poitou 1154-1242 p 325</li> </ul>
<b>Poitiers</b>	Vienne	<b>46.581945, 0.336112</b>	Name unchanged Capital of County of Poitou with castle	<ul style="list-style-type: none"> <li>•Dauzat A et RostaingC. Dictionnaire Etymologique des Noms de Lieux en France 1963 Librairie Guénégaud 1978 p538</li> <li>•<a href="https://fr.wikipedia.org/wiki/Poitiers">https://fr.wikipedia.org/wiki/Poitiers</a> ; access 24 July 2015</li> <li>•Powicke M. The Loss of Normandy 1960 Manchester University Press 2nd Ed 1999 p10</li> <li>•Baudry M-P Les Fortifications des Plantegenêts en Poitou 1154-1242 pp 229-239</li> </ul>
<b>Pons</b>	Charente maritime	<b>45.5811, -0.5469</b>	No name change one visit 9 April 1214 chief town of the Saintonge - fortified with castle Vincent gives Pons (Charente) but no other location has been identified, so omission of "Maritime" assumed	<ul style="list-style-type: none"> <li>•Dauzat A et RostaingC. Dictionnaire Etymologique des Noms de Lieux en France 1963 Librairie Guénégaud 1978 p540</li> <li>•<a href="https://fr.wikipedia.org/wiki/Pons_(Charente-Maritime)">https://fr.wikipedia.org/wiki/Pons_(Charente-Maritime)</a> ; accessed 5 Aug 2015</li> <li>•N. C. Vincent, 'King John's Diary &amp; Itinerary', The Magna Carta Project</li> </ul>
<b>Pont Audemer</b>	Eure	<b>49.36,0.51</b>	Modern name: Pont-Audemer multiple visits annexed by Richard in 1180; fortifications including castle reinforced by John	<ul style="list-style-type: none"> <li>•Dauzat A et RostaingC. Dictionnaire Etymologique des Noms de Lieux en France 1963 Librairie Guénégaud 1978 p 541</li> <li>•<a href="https://fr.wikipedia.org/wiki/Pont-Audemer">https://fr.wikipedia.org/wiki/Pont-Audemer</a> ; accessed 5 Aug 2015</li> <li>•Powicke M. The Loss of Normandy 1960 Manchester University Press 2nd Ed 1999 p 71, 253</li> </ul>



PLACENAME	County/Dept	LAT & LONG	Information	References
<b>Pont de l'Arche</b>	Eure	<b>49.3033,1.155</b>	Modern name: Pont-de-l'Arche multiple visits sold by Abbot of Jumiege to Richard in exchange for the manor of Conteville although John revoked the exchange	<ul style="list-style-type: none"> <li>•Dauzat A et RostaingC. Dictionnaire Etymologique des Noms de Lieux en France 1963 Librairie Guénégaud 1978 p540</li> <li>•https://fr.wikipedia.org/wiki/Pont-de-l'Arche; accessed 5 Aug 2015</li> <li>•Powicke M. The Loss of Normandy 1960 Manchester University Press 2nd Ed 1999 p 193</li> </ul>
<b>Pont- Valin</b>	Sarthe	<b>47.7508,0.1922</b>	Modern name: Pontvallain one visit 16 Oct 1201 castle of Faigne held by lordship of Chateau du Loir with overlord KJ	<ul style="list-style-type: none"> <li>•Dauzat A et RostaingC. Dictionnaire Etymologique des Noms de Lieux en France 1963 Librairie Guénégaud 1978 p541</li> <li>•https://fr.wikipedia.org/wiki/Pontvallain; accessed 5 Aug 2015</li> </ul>
<b>Pontefract</b>	Yorkshire	<b>53.691,-1.312</b>	No name change Multiple visits Honour of Pontefract held from Conquest by de Lacy family but transferred through female line to Roger FitzEustace in 1194 on condition he changed his name to de Lacy which continued until 1311.	<ul style="list-style-type: none"> <li>•http://en.wikipedia.org/wiki/Pontefract; accessed 18 Aug 2015</li> <li>•http://www.gatehouse-gazetteer.info/English%20sites/3493.html; accessed 18 Aug 2015</li> <li>•Pollack - Pooley, in A Topographical Dictionary of England, ed. Samuel Lewis (London, 1848), pp. 586-593 http://www.british-history.ac.uk/topographical-dict/england/pp586-593a [accessed 18 August 2015].</li> </ul>
<b>Poorstock</b>	Dorset	<b>50.7635,-2.6865</b>	Modern name Powerstock. Five visits; Aug 1205; Mar & Sept 1207; Sept 1210; July 1213 Held by Newburgh family until 1205 when acquired by King John. Building work by him completed 1206-7	<ul style="list-style-type: none"> <li>•http://en.wikipedia.org/wiki/Powerstock; accessed 18 Aug 2015</li> <li>•http://www.gatehouse-gazetteer.info/English%20sites/953.html; accessed 18 Aug 2015</li> <li>•http://www.british-history.ac.uk/rchme/dorset/vol1/pp181-186</li> <li>•Powerstock, in An Inventory of the Historical Monuments in Dorset, Volume 1, West (London, 1952), pp. 181-186 http://www.british-history.ac.uk/rchme/dorset/vol1/pp181-186 [accessed 17 August 2015]</li> </ul>
<b>Portchester</b>	Hampshire	<b>50.842,-1.12</b>	No name change Multiple visits Royal castle built on Roman fort	<ul style="list-style-type: none"> <li>•Parishes: Portchester', A History of the County of Hampshire: Volume 3 (1908), pp. 151-161. URL: http://www.british-history.ac.uk/report.aspx?compid=41948&amp;strquery=portchester castle Date accessed: 21 June 2014</li> <li>•https://en.wikipedia.org/wiki/Portchester; accessed 18 Aug 2015</li> <li>•http://www.gatehouse-gazetteer.info/English%20sites/1289.html; accessed 18 Aug 2015</li> </ul>
<b>Portsmouth</b>	Hampshire	<b>50.816667,-1.083333</b>	No name change Multiple visits Royal residence with improvements dating from Richard I: <i>"The king himself had houses built there, for in 1197-8 £2 18s. 3d. was spent on the improvement of his houses and hall (curia) at Portsmouth, and in the same year 4s. was accounted for as the rent of building sites."</i>	<ul style="list-style-type: none"> <li>•The liberty of Portsmouth and Portsea Island: Introduction', A History of the County of Hampshire: Volume 3 (1908), pp. 172-192. URL: http://www.british-history.ac.uk/report.aspx?compid=41952&amp;strquery=PORTSMOUTH; accessed 18 Aug 2015</li> <li>•http://www.gatehouse-gazetteer.info/English%20sites/3008.html; accessed 18 Aug 2015</li> <li>•https://en.wikipedia.org/wiki/Portsmouth; accessed 18 Aug 2015</li> </ul>
<b>Preaux Abbey</b>	Seine Maritime	<b>49.4919, 1.2144</b>	Modern name: Preaux One visit 22 May 1202 family supporters of King John in particular John of Preaux who elected to stay in Normandy after 1204 and Peter of Preaux who joined King John in England as close ally. There is a church (Notre Dame) extant from that time but no abbey - most likely a clerical or reading error given its namesake in Eure (49.325,0.4778).	<ul style="list-style-type: none"> <li>•Dauzat A et RostaingC. Dictionnaire Etymologique des Noms de Lieux en France 1963 Librairie Guénégaud 1978 p525</li> <li>•https://en.wikipedia.org/wiki/Pr%C3%A9aux,_Seine-Maritime; accessed 5 Aug 2015</li> <li>•Powicke M. The Loss of Normandy 1960 Manchester University Press 2nd Ed 1999 p350</li> </ul>
<b>Prestbury</b>	Gloucestershire	<b>51.913889,-2.041667</b>	No name change One visit Feb 1209 Held by the Bishop of Hereford. Close to the London/Hereford road, close to deer park ( chase) and currently occupied by Cheltenham Race Course	<ul style="list-style-type: none"> <li>•http://en.wikipedia.org/wiki/Prestbury,_Gloucestershire; accessed 18 Aug 2015</li> <li>•Parishes: Prestbury', in A History of the County of Gloucester: Volume 8, ed. C R Elrington (London, 1968), pp. 67-81 http://www.british-history.ac.uk/vch/glos/vol8/pp67-81 [accessed 29 April 2015].</li> <li>•http://www.gatehouse-gazetteer.info/English%20sites/4256.html; accessed 18 Aug 2015</li> </ul>
<b>Preston</b>	Rutland	<b>52.613, -0.715</b>	No name change Three visits: Aug 1204; Sept 1205; July 1208 In 1130 held by Robert de Montfort but king's demesne wood at Preston mentioned in 1217	<ul style="list-style-type: none"> <li>•Parishes: Preston', A History of the County of Rutland: Volume 2 (1935), pp. 88-91. URL: http://www.british-history.ac.uk/report.aspx?compid=66211&amp;strquery=prestonrutland Date accessed: 21 June 2014</li> <li>•https://en.wikipedia.org/wiki/Preston,_Rutland; accessed 18 Aug 2015</li> </ul>
<b>Qulla Episcopi</b>	Maine et Loire	<b>47.561, -0.422</b>	Modern name : Villeveque ( Vila Episcopi 1259) visited 16 Sept 1206 seat of the Bishops of Angers, at that time William de Beaumont who became Archbishop of Bordeaux in 1207	<ul style="list-style-type: none"> <li>•Dauzat A et RostaingC. Dictionnaire Etymologique des Noms de Lieux en France 1963 Librairie Guénégaud 1978 p 720</li> <li>•https://fr.wikipedia.org/wiki/Villeveque; accessed 22 July 2015</li> <li>•https://fr.wikipedia.org/wiki/Ch%C3%A2teau_de_Villeveque; accessed 22 July 2015</li> <li>•https://en.wikipedia.org/wiki/Roman_Catholic_Diocese_of_Angers#1000_to_1300; accessed 22 July 2015</li> <li>•Peters E. Christ Society and the Crusades 1198 -1229 University of Pennsylvania Press 1971 p68</li> </ul>
<b>Radepont</b>	Eure	<b>49.351944,1.329167</b>	No name change visited 15,16 July 1202 1185 Foundation of Abbey Notre Dame de Fontaine-Guerard by Robert de Beaumont ( Cistercian) on the banks of River Guerard to the north of the Seine approx. equidistant between Rouen and Gaillard ( Euclidean)	<ul style="list-style-type: none"> <li>•Dauzat A et RostaingC. Dictionnaire Etymologique des Noms de Lieux en France 1963 Librairie Guénégaud 1978 p</li> <li>•https://fr.wikipedia.org/wiki/Radepont; accessed 22 July 2015</li> <li>•https://fr.wikipedia.org/wiki/Abbaye_Notre-Dame_de_Fontaine-Gu%C3%A9nard; accessed 22 July 2015</li> </ul>
<b>Radnor</b>	Powys	<b>52.225, -3.1</b>	Modern name: Old Radnor ( New Radnor castle was built after 1216). One visit Aug 1216 Held by William de Braose, although temporarily besieged by Rhys ab Gruffyddin 1196 following after de Braose treachery and murder of Welsh Chieftains	<ul style="list-style-type: none"> <li>•http://en.wikipedia.org/wiki/Old_Radnor; accessed 18 Aug 2015</li> <li>•Samuel Lewis, "Radnor - Radnorshire", in A Topographical Dictionary of Wales (London, 1849), pp. 331-345 http://www.british-history.ac.uk/topographical-dict/wales/pp331-345 [accessed 29 April 2015].</li> <li>•http://www.gatehouse-gazetteer.info/Welshsites/898.html; accessed 18 Aug 2015</li> </ul>

PLACENAME	County/Dept	LAT & LONG	Information	References
<b>Rath ( Downpatrick)</b>	Down	<b>54.322, -5.703</b>	Ptolemy (AD 130) records the name of Downpatrick as Dunum but the old Irish name was Rath Celtair - denoting the hill fort of Celtchar. Its ruins on the Mound of Down measure 895yds diameter. Repeated excavations suggest that the foundations may date to the first century but there was a 13th century Norman mote and bailey construction on top. Until the River Quoile water barrier was constructed in 1957, the area was tidal and often made the mound into an island. Evidence of raised causeways is still visible in the surrounding marshes and so it is likely that John arrived by boat from Ardglass. (Known as Mound of Down under Scheduled Historic Monuments)	<ul style="list-style-type: none"> <li>•<a href="https://en.wikipedia.org/wiki/Downpatrick">https://en.wikipedia.org/wiki/Downpatrick</a> ; accessed 19 Aug 2015</li> <li>•<a href="http://www.doeni.gov.uk/nea/part_1_-_scheduled_historic_monuments.pdf">http://www.doeni.gov.uk/nea/part_1_-_scheduled_historic_monuments.pdf</a> ; accessed 19 Aug 2015</li> <li>•<a href="http://www.geographyinaction.co.uk/Assets/Photo_albums/Four/pages/Quoile.html">http://www.geographyinaction.co.uk/Assets/Photo_albums/Four/pages/Quoile.html</a> ; accessed 19 Aug 2015</li> </ul>
<b>Rathwire</b>	Westmeath	<b>53.51,-7.14</b>	Modern name Killucan motte Hugh de Lacy built his motte beside an ancient earthwork. John clashed with de Lacy at the nearby village of Killucan at the so called Battle of Killucan. John also received the King of Connaught, Cathal O'Connor	<ul style="list-style-type: none"> <li>•<a href="https://en.wikipedia.org/wiki/Killucan_and_Rathwire">https://en.wikipedia.org/wiki/Killucan_and_Rathwire</a> ; accessed 19 Aug 2015</li> <li>•<a href="https://www.westmeathcoco.ie/en/media/Killucan-Rathwire%20VDS.pdf">https://www.westmeathcoco.ie/en/media/Killucan-Rathwire%20VDS.pdf</a> ; accessed 19 Aug 2015</li> </ul>
<b>Ravensworth</b>	Durham	<b>54.4663, -1.78403</b>	No name change One visit Feb 1201 held by the FitzHugh family	<ul style="list-style-type: none"> <li>•<a href="http://en.wikipedia.org/wiki/Ravensworth">http://en.wikipedia.org/wiki/Ravensworth</a> ; accessed 18 Aug 2015</li> <li>•<a href="http://www.gatehouse-gazetteer.info/English%20sites/1181.html">http://www.gatehouse-gazetteer.info/English%20sites/1181.html</a> ; accessed 18 Aug 2015</li> <li>•Parishes: Kirkby Ravensworth', in A History of the County of York North Riding: Volume 1, ed. William Page (London, 1914), pp. 87-97 <a href="http://www.british-history.ac.uk/vch/yorks/north/vol1/pp87-97">http://www.british-history.ac.uk/vch/yorks/north/vol1/pp87-97</a> [accessed 18 August 2015].</li> </ul>
<b>Rayleigh</b>	Essex	<b>51.5864, 0.6049</b>	No name change One visits Nov 1214 Royal manor since 1163 and surrounded by royal forest Appears to be same location as that given by the Magna Carta Project	<ul style="list-style-type: none"> <li>•<a href="http://en.wikipedia.org/wiki/Rayleigh,_Essex">http://en.wikipedia.org/wiki/Rayleigh,_Essex</a> ; accessed 18 Aug 2015</li> <li>•'Rayleigh', in An Inventory of the Historical Monuments in Essex, Volume 4, South east (London, 1923), pp. 121-124 <a href="http://www.british-history.ac.uk/rchme/essex/vol4/pp121-124">http://www.british-history.ac.uk/rchme/essex/vol4/pp121-124</a> [accessed 30 April 2015].</li> <li>•<a href="http://www.gatehouse-gazetteer.info/English%20sites/1162.html">http://www.gatehouse-gazetteer.info/English%20sites/1162.html</a> ; accessed 18 Aug 2015</li> <li>•<a href="http://en.wikipedia.org/wiki/Rayleigh_Castle">http://en.wikipedia.org/wiki/Rayleigh_Castle</a> ; accessed 18 Aug 2015</li> <li>•N. C. Vincent, 'King John's Diary &amp; Itinerary', The Magna Carta Project</li> </ul>
<b>Reading</b>	Berkshire	<b>51.454167,-0.973056</b>	No name change Multiple visits Reading Abbey - site of burial of Henry I, now mostly under a car park Reading Castle had already been demolished circa 1153 Appears to be same location as that given by the Magna Carta Project	<ul style="list-style-type: none"> <li>•The borough of Reading: Introduction', A History of the County of Berkshire: Volume 3(1923), pp. 336-342. URL: <a href="http://www.british-history.ac.uk/report.aspx?compid=43225&amp;strquery=reading">http://www.british-history.ac.uk/report.aspx?compid=43225&amp;strquery=reading</a> Date accessed: 21 June 2014.</li> <li>•<a href="https://en.wikipedia.org/wiki/Reading,_Berkshire">https://en.wikipedia.org/wiki/Reading,_Berkshire</a> ; accessed 18 Aug 2015</li> <li>•<a href="http://www.gatehouse-gazetteer.info/English%20sites/3014.html">http://www.gatehouse-gazetteer.info/English%20sites/3014.html</a> ; accessed 18 Aug 2015</li> <li>•<a href="http://www.gatehouse-gazetteer.info/English%20sites/4320.html">http://www.gatehouse-gazetteer.info/English%20sites/4320.html</a> ; accessed 18 Aug 2015</li> <li>•N. C. Vincent, 'King John's Diary &amp; Itinerary', The Magna Carta Project</li> </ul>
<b>Reigate</b>	Surrey	<b>51.23, -0.188</b>	No name change Two visits: Dec 1215 ; Apr 1216 Held from Conquest by de Warenne family, Earls of Surrey	<ul style="list-style-type: none"> <li>•<a href="http://en.wikipedia.org/wiki/Reigate">http://en.wikipedia.org/wiki/Reigate</a> ; accessed 18 Aug 2015</li> <li>•<a href="http://www.gatehouse-gazetteer.info/English%20sites/3461.html">http://www.gatehouse-gazetteer.info/English%20sites/3461.html</a> ; accessed 18 Aug 2015</li> <li>•Parishes: Reigate', in A History of the County of Surrey: Volume 3, ed. H E Malden (London, 1911), pp. 229-245 <a href="http://www.british-history.ac.uk/vch/surrey/vol3/pp229-245">http://www.british-history.ac.uk/vch/surrey/vol3/pp229-245</a> [accessed 28 April 2015].</li> </ul>
<b>Richmond</b>	Yorkshire	<b>54.4035, -1.7373</b>	No name change Three visits; Feb 1206 ; Apr 1209; June 1212 First mention of the honour of Richmond made in 1203, before that known as the land of Count Alan (Rufus of Brittany). Alternative name was the honour of Brittany. Held by right by Constance of Brittany as heiress until her death in 1201. Inherited by Arthur. KJ made first disposal on 11 Sept 1203 to Bishop of Norwich and remainder to Earl of Leicester on 19 Sept.1203 giving probably the first evidence of Arthur's death. Leicester died a few months later and his lands lapsed to KJ. Granted Mar 04-05 to Earl of Chester ( former second husband of Constance). The castle was held by KJ throughout period.	<ul style="list-style-type: none"> <li>•The honour and castle of Richmond', in A History of the County of York North Riding: Volume 1, ed. William Page (London, 1914), pp. 1-16 <a href="http://www.british-history.ac.uk/vch/yorks/north/vol1/pp1-16">http://www.british-history.ac.uk/vch/yorks/north/vol1/pp1-16</a> [accessed 24 April 2015].</li> <li>•<a href="https://en.wikipedia.org/wiki/Richmond,_North_Yorkshire">https://en.wikipedia.org/wiki/Richmond,_North_Yorkshire</a> ; accessed 18 Aug 2015</li> <li>•Michael Jones, 'Constance, duchess of Brittany (c.1161-1201)', Oxford Dictionary of National Biography, Oxford University Press, 2004; online edn, May 2006 [<a href="http://www.oxforddnb.com/view/article/46701">http://www.oxforddnb.com/view/article/46701</a>], accessed 18 Aug 2015]</li> <li>•<a href="http://www.gatehouse-gazetteer.info/English%20sites/2143.html">http://www.gatehouse-gazetteer.info/English%20sites/2143.html</a> ; accessed 18 Aug 2015</li> </ul>
<b>Roche Andely</b>	Eure	<b>49.2461, 1.4125</b>	Taken as Les Andelys	
<b>Roche Orival</b>	Seine-Maritime	<b>49.3128, 0.9975</b>	Modern name: Orival multiple visits Roche Orival castle built by Richard 1195 but in ruins by 1203	<ul style="list-style-type: none"> <li>•Dauzat A et RostaingC. Dictionnaire Etymologique des Noms de Lieux en France 1963 Librairie Guénégaud 1978 p511</li> <li>•<a href="https://fr.wikipedia.org/wiki/Orival_(Seine-Maritime)">https://fr.wikipedia.org/wiki/Orival_(Seine-Maritime)</a> ; accessed 5 Aug 2015</li> <li>•Powicke M. The Loss of Normandy 1960 Manchester University Press p162</li> </ul>
<b>Rochefort</b>	Maine et Loire	<b>47.357778,-0.654722</b>	Modern name: Rochefort-sur-Loire one visit June 1214 traditionally held by Count of Anjou attribution appears to be similar to that cited by Magna Carta Project	<ul style="list-style-type: none"> <li>•Dauzat A et RostaingC. Dictionnaire Etymologique des Noms de Lieux en France 1963 Librairie Guénégaud 1978 p571</li> <li>•<a href="https://fr.wikipedia.org/wiki/Rochefort-sur-Loire">https://fr.wikipedia.org/wiki/Rochefort-sur-Loire</a> ; accessed 5 Aug 2015</li> <li>•Michelin The Green Guide Chateaux of the Loire 1986 p104</li> <li>•N. C. Vincent, 'King John's Diary &amp; Itinerary', The Magna Carta Project</li> </ul>
<b>Rochelle</b>	Charente Maritime	<b>46.1591,-1.1517</b>	Modern name : La Rochelle port of disembarkation and embarkation for both 1206 and 1214 campaigns attribution appears to be similar to that cited by Magna Carta Project	<ul style="list-style-type: none"> <li>•Dauzat A et RostaingC. Dictionnaire Etymologique des Noms de Lieux en France 1963 Librairie Guénégaud 1978 p571</li> <li>•<a href="https://fr.wikipedia.org/wiki/La_Rochelle">https://fr.wikipedia.org/wiki/La_Rochelle</a> ; accessed 5 Aug 2015</li> <li>•N. C. Vincent, 'King John's Diary &amp; Itinerary', The Magna Carta Project</li> </ul>

PLACENAME	County/Dept	LAT & LONG	Information	References
Roches aux Moins	Maine et Loire	47.383889,-0.656389	Modern name Savennieres 19June-2July 1214 castle overlooking main road from Angers to Nantes besieged by KJ/held by William des Roches former ally. Historical dispute over lifting of siege - French sources say KJ defeated in battle by Louis son of Philip and hasty retreat; English sources that KJ wanted to fight but was advised to make a tactical withdrawal. Vincent notes that Louis subsequently pillaged the vicomte of Thouar ( modern day Deux Sevres) for the following two weeks. However KJ remained in Deux Sevres until 19 July with the exception of 6 days (9-14th) so either the pillaging was shorter than two weeks or deferred to period 25 July to 22 Aug when KJ went south. If the later period is accepted then it was KJ's absence that brought Louis' the freedom to pillage and not his so called " victory" at Roches aux Moins which Dutailis calls " <i>so victorie fut attribuee a la ruse et non au courage.</i> "	<ul style="list-style-type: none"> <li>•Dauzat A et RostaingC. Dictionnaire Etymologique des Noms de Lieux en France 1963 Librairie Guénégaud 1978 p581</li> <li>•<a href="https://fr.wikipedia.org/wiki/Savenni%C3%A8res">https://fr.wikipedia.org/wiki/Savenni%C3%A8res</a> ; accessed 5 Aug 2015</li> <li>•N. C. Vincent, 'King John's Diary &amp; Itinerary', The Magna Carta Project</li> <li>•Petit Dutailis CE. 1894 Paris. Nabu Public Domain Reprints p49</li> </ul>
Rochester	Kent	51.389526,0.501316	No name change Multiple visits before siege 13Oct -5 Dec 1215 and one after in Apr 1216 Held from Henry I in 1127 by Archbishop of Canterbury. Besieged and taken by King John 1215 Appears to be same location as that given by the Magna Carta Project	<ul style="list-style-type: none"> <li>•<a href="http://en.wikipedia.org/wiki/Rochester,_Kent">http://en.wikipedia.org/wiki/Rochester,_Kent</a>; accessed 18 Aug 2015</li> <li>•<a href="http://www.gatehouse-gazetteer.info/English%20sites/1912.html">http://www.gatehouse-gazetteer.info/English%20sites/1912.html</a> ; accessed 18 Aug 2015</li> <li>•Edward Hasted, 'The city and liberty of Rochester: General history and description', in The History and Topographical Survey of the County of Kent: Volume 4 (Canterbury, 1798), pp. 45-86 <a href="http://www.british-history.ac.uk/survey-kent/vol4/pp45-86">http://www.british-history.ac.uk/survey-kent/vol4/pp45-86</a> [accessed 17 August 2015].</li> <li>•N. C. Vincent, 'King John's Diary &amp; Itinerary', The Magna Carta Project</li> </ul>
Rockingham	Northamptonshire	52.5129,-0.724	No name change Multiple visits "This place, which is situated in the forest of Rockingham, is of considerable antiquity: a castle was erected by William I., on the summit of a hill, for the protection of the extensive iron-works at that time carried on in the adjacent woodlands" ROYAL holding until civil war	<ul style="list-style-type: none"> <li>•Rock - Rodsley, A Topographical Dictionary of England (1848), pp. 686-690. URL: <a href="http://www.british-history.ac.uk/report.aspx?compid=51242">http://www.british-history.ac.uk/report.aspx?compid=51242</a> Date accessed: 22 June 2014.</li> <li>•<a href="https://en.wikipedia.org/wiki/Rockingham,_Northamptonshire">https://en.wikipedia.org/wiki/Rockingham,_Northamptonshire</a> ; accessed 18 Aug 2015</li> <li>•<a href="http://www.gatehouse-gazetteer.info/English%20sites/2234.html">http://www.gatehouse-gazetteer.info/English%20sites/2234.html</a> ; accessed 18 Aug 2015</li> </ul>
Romney	Kent	50.99,0.895	Modern name:Old Romney. Two visits Apr 1206 ; May 1216 Considered to have been one of the original Cinque Ports but became silted up	<ul style="list-style-type: none"> <li>•<a href="http://en.wikipedia.org/wiki/Old_Romney">http://en.wikipedia.org/wiki/Old_Romney</a> ; accessed 18 Aug 2015</li> <li>•<a href="http://www.gatehouse-gazetteer.info/English%20sites/1648.html">http://www.gatehouse-gazetteer.info/English%20sites/1648.html</a> ; accessed 18 Aug 2015</li> <li>•Edward Hasted, 'The liberty of New Romney: Old Romney', in The History and Topographical Survey of the County of Kent: Volume 8 (Canterbury, 1799), pp. 439-445 <a href="http://www.british-history.ac.uk/survey-kent/vol8/pp439-445">http://www.british-history.ac.uk/survey-kent/vol8/pp439-445</a> [accessed 30 April 2015].</li> </ul>
Romsey	Hampshire	50.989,-1.4966	No name change Three visits ; Feb 1200; Jan & Feb 1210 Held by the Abbey of Romsey but KJ built a hunting lodge here in 1206	<ul style="list-style-type: none"> <li>•<a href="http://en.wikipedia.org/wiki/Romsey">http://en.wikipedia.org/wiki/Romsey</a> ; accessed 18 Aug 2015</li> <li>•'Parishes: Romsey Extra and Infra', in A History of the County of Hampshire: Volume 4, ed. William Page (London, 1911), pp. 452-469 <a href="http://www.british-history.ac.uk/vch/hants/vol4/pp452-469">http://www.british-history.ac.uk/vch/hants/vol4/pp452-469</a> [accessed 28 April 2015].</li> <li>•<a href="http://www.gatehouse-gazetteer.info/English%20sites/4344.html">http://www.gatehouse-gazetteer.info/English%20sites/4344.html</a> ; accessed 18 Aug 2015</li> </ul>
Rothbury	Northumberland	55.3097,-1.9109	No name change One visit Feb 1201 Lord of the Manor Robert Ogle or Richard d'Orival built a castle here in early 12th century.Roger fitzRichard was lord in 1165. KJ signed Rothbury Town charter 1201	<ul style="list-style-type: none"> <li>•<a href="http://en.wikipedia.org/wiki/Rothbury">http://en.wikipedia.org/wiki/Rothbury</a> ; accessed 18 Aug 2015</li> <li>•<a href="http://www.gatehouse-gazetteer.info/English%20sites/2786.html">http://www.gatehouse-gazetteer.info/English%20sites/2786.html</a> ; accessed 18 Aug 2015</li> <li>•<a href="http://www.rothbury.co.uk/viltrail/mini%20history.htm">http://www.rothbury.co.uk/viltrail/mini%20history.htm</a> ; accessed 18 Aug 2015</li> </ul>
Rothwell	Yorkshire	53.755262,-1.47364	No name change Two visits June & Sept 1212 Small castle/fortified manor built by Gilbert de Lacy 11th century. Hunting lodge of the Honour of Pontefract	<ul style="list-style-type: none"> <li>•<a href="http://en.wikipedia.org/wiki/Rothwell,_West_Yorkshire">http://en.wikipedia.org/wiki/Rothwell,_West_Yorkshire</a> ; accessed 18 Aug 2015</li> <li>•Ross - Rothwell', in A Topographical Dictionary of England, ed. Samuel Lewis (London, 1848), pp. 697-703 <a href="http://www.british-history.ac.uk/topographical-dict/england/pp697-703">http://www.british-history.ac.uk/topographical-dict/england/pp697-703</a> [accessed 28 April 2015].</li> <li>•<a href="http://www.gatehouse-gazetteer.info/English%20sites/1750.html">http://www.gatehouse-gazetteer.info/English%20sites/1750.html</a> ; accessed 18 Aug 2015</li> </ul>
Rouen	Seine Maritime	49.44,1.1	Names unchanged Capital of Normandy with Castle multiple visits	<ul style="list-style-type: none"> <li>•Dauzat A et RostaingC. Dictionnaire Etymologique des Noms de Lieux en France 1963 Librairie Guénégaud 1978 p576</li> <li>•<a href="https://fr.wikipedia.org/wiki/Rouen">https://fr.wikipedia.org/wiki/Rouen</a> ; accessed 24 July 2015</li> </ul>
Ruffecq	Charente	46.0294, 0.2	Modern name:Ruffec one visit Aug 1200 castle and town overlooking confluence of Le Lien and La Peruse overlord the Count of Angouleme	<ul style="list-style-type: none"> <li>•Dauzat A et RostaingC. Dictionnaire Etymologique des Noms de Lieux en France 1963 Librairie Guénégaud 1978 p572</li> <li>•<a href="https://fr.wikipedia.org/wiki/Ruffec_(Charente)">https://fr.wikipedia.org/wiki/Ruffec_(Charente)</a> ; accessed 6 Aug 2015</li> <li>•Michelin Green Guide Poitou Charente Vendée 2006 p358-361</li> </ul>
Runnymede	Berkshire	51.44451,-0.56537	No name change One visit June 1215 next to Old Windsor- Saxon royal manor	<ul style="list-style-type: none"> <li>•<a href="http://en.wikipedia.org/wiki/Runnymede">http://en.wikipedia.org/wiki/Runnymede</a> ; accessed 18 Aug 2015</li> <li>•'Staines: Introduction', in A History of the County of Middlesex: Volume 3, Shepperton, Staines, Stanwell, Sunbury, Teddington, Heston and Isleworth, Twickenham, Cowley, Cranford, West Drayton, Greenford, Hanwell, Harefield and Harlington, ed. Susan Reynolds (London, 1962), pp. 13-18 <a href="http://www.british-history.ac.uk/vch/midx/vol3/pp13-18">http://www.british-history.ac.uk/vch/midx/vol3/pp13-18</a> [accessed 17 August 2015].</li> </ul>
Rushock	Worcestershire	52.336502,-2.173362	No name change One visit Aug 1212 held by Rober de Rushock but property forfeited because of charge of murder early in reign of KJ. Held by William de Braose but seized by KJ along with other property in 1208 and granted to William de Beauchamp. Granted to Giles Braose as heir of William in 1215 but Gilbert died in Nov 1215 and inherited by brother Reynold in 1217	<ul style="list-style-type: none"> <li>•<a href="http://en.wikipedia.org/wiki/Rushock">http://en.wikipedia.org/wiki/Rushock</a> ; accessed 18 Aug 2015</li> <li>•'Parishes: Rushock', in A History of the County of Worcester: Volume 3 (London, 1913), pp. 203-205 <a href="http://www.british-history.ac.uk/vch/worcs/vol3/pp203-205">http://www.british-history.ac.uk/vch/worcs/vol3/pp203-205</a> [accessed 29 April 2015].</li> </ul>

PLACENAME	County/Dept	LAT & LONG	Information	References
Rye	Seine Maritime	49.4719,1.3444	Modern name : Ry <i>Ricum 1236</i> one visit May 1202 beside River Le Crevon; part of route from Seine, up L'Andelle valley to Ferte and then north west towards Arques and the coast (The inspiration for Yonville in Madame Bovary , Flaubert)	•Guyot M. Dictionnaire des Postes Paris 1754 p 345 • <a href="https://fr.wikipedia.org/wiki/Ry_(Seine-Maritime)">https://fr.wikipedia.org/wiki/Ry_(Seine-Maritime)</a> ; accessed 6 Aug 2015
Rye	Sussex	50.95, 0.73	No name change Two visits May 1202; April 1213 Richard confirmed previous privileges to the borough Castle at Rye started in 1249. Became a member of the Cinque Ports	• <a href="http://en.wikipedia.org/wiki/Rye,_East_Sussex">http://en.wikipedia.org/wiki/Rye,_East_Sussex</a> ; accessed 18 Aug 2015 • <a href="http://www.gatehouse-gazetteer.info/English%20sites/1113.html">http://www.gatehouse-gazetteer.info/English%20sites/1113.html</a> ; accessed 18 Aug 2015 •'Rutcheater - Ryton-Woodside', in A Topographical Dictionary of England, ed. Samuel Lewis (London, 1848), pp. 719-725 <a href="http://www.british-history.ac.uk/topographical-dict/england/pp719-725">http://www.british-history.ac.uk/topographical-dict/england/pp719-725</a> [accessed 18 August 2015].
Sain	L'isle de Sain	48.0367, -4.8494	Modern name: Ile de Sein one visit during his homeward sea journey 25 Nov 1206 renowned for its reefs, it may have been an enforced landing post storm/ from the prevailing westerlies despite rowing. And perhaps accounts for the two and a half weeks subsequently required to mend the vessels/ obtain transport back to England	• <a href="https://fr.wikipedia.org/wiki/%C3%8ELe-de-Sein">https://fr.wikipedia.org/wiki/%C3%8ELe-de-Sein</a>
Saint Amand	Deux Sevres	47.2117, 0.0742	Modern name: Candes Saint Martin one visit 23 Sept 1206 ?Misread /clerical error -nothing of that name nearby and constrained by travelling with army from Angers to Thouars possibilities Saumur, Candes Saint Martin, Saint Germain sur Vienne. Most likely Candes - collegiate church of Plantagenet family with carved fresco of family members at the entrance; fortified during 12th century (not Saint Amand sur Sevre (46.8694, -0.7939) - too far for army to reach from Coudray on same day and wrong direction)	•Dauzat A et RostaingC. Dictionnaire Etymologique des Noms de Lieux en France 1963 Librairie Guénégaud 1978 p141 • <a href="https://fr.wikipedia.org/wiki/Candes-Saint-Martin">https://fr.wikipedia.org/wiki/Candes-Saint-Martin</a>
Saint Benoit du Sault	Indre	46.441389,1.391389	Modern name: Saint-Benoit-du-Sault one visit 4 Aug 1214 fortified town attribution appears to be similar to that cited by Magna Carta Project	•Dauzat A et RostaingC. Dictionnaire Etymologique des Noms de Lieux en France 1963 Librairie Guénégaud 1978 p588 • <a href="https://fr.wikipedia.org/wiki/Saint-Beno%C3%A9t-du-Sault">https://fr.wikipedia.org/wiki/Saint-Beno%C3%A9t-du-Sault</a> ; accessed 5 Aug 2015 •N. C. Vincent, 'King John's Diary & Itinerary', The Magna Carta Project
Saint Briavell's	Gloucestershire	51.736571, -2.637979	Modern spelling St Briavels. Five visits: Nov 1200; Nov 1207; Dec 1209 Nov 1212; Nov 1213 Royal castle for the Forest of Dean whose constable was the Earl of Hereford	• <a href="http://en.wikipedia.org/wiki/St_Briavels">http://en.wikipedia.org/wiki/St_Briavels</a> ; accessed 18 Aug 2015 •A P Baggs and A R J Jurica, 'St. Briavels', in A History of the County of Gloucester: Volume 5, Bledisloe Hundred, St. Briavels Hundred, the Forest of Dean, ed. C R J Currie and N M Herbert (London, 1996), pp. 247-271 <a href="http://www.british-history.ac.uk/vch/glos/vol5/pp247-271">http://www.british-history.ac.uk/vch/glos/vol5/pp247-271</a> [accessed 29 April 2015]. • <a href="http://www.gatehouse-gazetteer.info/English%20sites/1235.html">http://www.gatehouse-gazetteer.info/English%20sites/1235.html</a> ; accessed 18 Aug 2015
Saint Celerin	Sarthe	48.3808, -0.0514	Modern name: Saint-Ceneri-le Gerei one visit Oct 1202 site of royal castle built 1044 church a dependency of Saint Evroul en Ouche (Saint-Celerin 48.1236, 0.4317 is too far east)	•Dauzat A et RostaingC. Dictionnaire Etymologique des Noms de Lieux en France 1963 Librairie Guénégaud 1978 p590 • <a href="https://fr.wikipedia.org/wiki/%C3%89glise_Saint-C%C3%A9neri_de_Saint-C%C3%A9neri-le-G%C3%A9rei">https://fr.wikipedia.org/wiki/%C3%89glise_Saint-C%C3%A9neri_de_Saint-C%C3%A9neri-le-G%C3%A9rei</a> ; accessed 7 Aug 2015 • <a href="https://fr.wikipedia.org/wiki/Saint-C%C3%A9neri-le-G%C3%A9rei">https://fr.wikipedia.org/wiki/Saint-C%C3%A9neri-le-G%C3%A9rei</a> ; accessed 7 Aug 2015
Saint Emilion	Gironde	44.8936, -0.1547	No name change Two visits Aug 1206; April 1214 wine growing area since 2nd century attribution appears to be similar to that cited by Magna Carta Project	•Dauzat A et RostaingC. Dictionnaire Etymologique des Noms de Lieux en France 1963 Librairie Guénégaud 1978 p596 • <a href="https://en.wikipedia.org/wiki/Saint-%C3%89milion">https://en.wikipedia.org/wiki/Saint-%C3%89milion</a> ; accessed 7 Aug 2015 • <a href="http://www.bordeaux-tourism.co.uk/Discover-Bordeaux/Bordeaux-and-surroundings/Our-surroundings/The-Saint-Emilion-s-village-a-World-Heritage-Site">http://www.bordeaux-tourism.co.uk/Discover-Bordeaux/Bordeaux-and-surroundings/Our-surroundings/The-Saint-Emilion-s-village-a-World-Heritage-Site</a> •N. C. Vincent, 'King John's Diary & Itinerary', The Magna Carta Project
Saint Evroul	Orne	48.790556, 0.463889	Modern name: Saint-Evroult-Notre-Dame-du-Bois one visit March 1203 Benedictine Abbey of Saint-Evroul	•Dauzat A et RostaingC. Dictionnaire Etymologique des Noms de Lieux en France 1963 Librairie Guénégaud 1978 p597,598 • <a href="https://fr.wikipedia.org/wiki/Saint-Evroult-Notre-Dame-du-Bois">https://fr.wikipedia.org/wiki/Saint-Evroult-Notre-Dame-du-Bois</a> ; accessed 7 Aug 2015 • <a href="https://en.wikipedia.org/wiki/Abbey_of_Saint-Evroul">https://en.wikipedia.org/wiki/Abbey_of_Saint-Evroul</a> ; accessed 7 Aug 2015 •Michelin Green Guide Normandy 2007 p342
Saint Florent	Maine et Loire	47.3622, -1.015	Modern name Saint Florent le Vieil one visit 12 June 1214 Abbey of Saint Florent sur Loire ( Benedictine) -; Rochefort-sur-Loire. Monastery sacked by Pulk Nerra in 1026 and rebuilt 1031 ( see Saumur Wikipedia) attribution appears to be similar to that cited by Magna Carta Project TDH order changed to accommodate travel	•Dauzat A et RostaingC. Dictionnaire Etymologique des Noms de Lieux en France 1963 Librairie Guénégaud 1978 p598 • <a href="https://fr.wikipedia.org/wiki/Saumur">https://fr.wikipedia.org/wiki/Saumur</a> ; accessed 7 Aug 2015 •N. C. Vincent, 'King John's Diary & Itinerary', The Magna Carta Project
Saint Jean d'Angely	Charente Maritime	45.9466,-0.5294	Modern name Saint-Jean-d'Angely visits June 1206; July and Aug 1214 important commercial centre on pilgrimage route to Santiago de Compostela founded round ancient Abbey and site of pilgrimage in its own right attribution appears to be similar to that cited by Magna Carta Project	•Dauzat A et RostaingC. Dictionnaire Etymologique des Noms de Lieux en France 1963 Librairie Guénégaud 1978 p605 • <a href="https://fr.wikipedia.org/wiki/Saint-Jean-d%27Ang%C3%A9ly">https://fr.wikipedia.org/wiki/Saint-Jean-d%27Ang%C3%A9ly</a> ; accessed 6 Aug 2015 •Michelin Green Guide Poitou Charente Vendée 2006 p372-374 •N. C. Vincent, 'King John's Diary & Itinerary', The Magna Carta Project

PLACENAME	County/Dept	LAT & LONG	Information	References
<b>Saint Junien</b>	Haute Vienne	<b>45.8881, 0.9019</b>	Modern name: Saint-Junien one visit 17 Mar 1214 on circuit into La Marche ( Creuse) pilgrimage destination with Benedictine Abbey housing shrine to Saint Junien "invoked for healing the blind and lame" attribution appears to be similar to that cited by Magna Carta Project	<ul style="list-style-type: none"> <li>•Dauzat A et RostaingC. Dictionnaire Etymologique des Noms de Lieux en France 1963 Librairie Guénégaud 1978 p</li> <li>•<a href="https://fr.wikipedia.org/wiki/Saint-Junien">https://fr.wikipedia.org/wiki/Saint-Junien</a> ; accessed 6 Aug 2015</li> <li>•N. C. Vincent, 'King John's Diary &amp; Itinerary', The Magna Carta Project</li> </ul>
<b>Saint Leger</b>	Deux Sevres	<b>46.325356,-0.512136</b>	Modern name: St Liguire parish of modern Niort (W) one visit May 1214 Benedictine Abbey attribution as per Vincent	<ul style="list-style-type: none"> <li>•Dauzat A et RostaingC. Dictionnaire Etymologique des Noms de Lieux en France 1963 Librairie Guénégaud 1978 p609</li> <li>•<a href="https://fr.wikipedia.org/wiki/Niort">https://fr.wikipedia.org/wiki/Niort</a> ; accessed 6 Aug 2015</li> <li>•<a href="https://www.vivre-a-niort.com/fr/cadre-de-vie/quartiers/saint-liguire/">https://www.vivre-a-niort.com/fr/cadre-de-vie/quartiers/saint-liguire/</a> ; accessed 6 Aug 2015</li> <li>•<a href="http://www.latlong.net">www.latlong.net</a> ; accessed 6 Aug 2015</li> <li>•N. C. Vincent, 'King John's Diary &amp; Itinerary', The Magna Carta Project</li> </ul>
<b>Saint Leonard</b>	Haut Vienne	<b>45.8383, 1.4914</b>	Modern name: Saint Leonard de Noblat one visit 23 Mar 1214 important river crossing (Vienne) on road from Bourges to Bordeaux with castle and held by Bishop of Limoges important pilgrimage site for release of prisoners and against sterility of women.Richard had also visited in 1197 on circuit into La Marche ( Creuse) attribution appears to be similar to that cited by Magna Carta Project	<ul style="list-style-type: none"> <li>•Dauzat A et RostaingC. Dictionnaire Etymologique des Noms de Lieux en France 1963 Librairie Guénégaud 1978 p611</li> <li>•<a href="https://fr.wikipedia.org/wiki/Saint-L%C3%A9onard-de-Noblat">https://fr.wikipedia.org/wiki/Saint-L%C3%A9onard-de-Noblat</a> ; accessed 6 Aug 2015</li> <li>•N. C. Vincent, 'King John's Diary &amp; Itinerary', The Magna Carta Project</li> </ul>
<b>Saint Lo</b>	Manche	<b>49.12,-1.09</b>	Modern name: Saint-Lo one visit Dec 1202 in transit northward from Bures (2) les Mont to Bayeux ancient wall town overlooking a bridge on River Vire with Bishops residence. Third largest town after Rouen and Caen in Normandy in 1202	<ul style="list-style-type: none"> <li>•Dauzat A et RostaingC. Dictionnaire Etymologique des Noms de Lieux en France 1963 Librairie Guénégaud 1978 p611</li> <li>•<a href="https://fr.wikipedia.org/wiki/Saint-L%C3%B4">https://fr.wikipedia.org/wiki/Saint-L%C3%B4</a> ; accessed 6 Aug 2015</li> </ul>
<b>Saint Maixent</b>	Deux Sevres	<b>46.4136,-0.2069</b>	Modern Name Saint-Maixent-l'Ecole multiple visits 1206 and 1214 Abbaye de Saint Maixent attribution appears to be similar to that cited by Magna Carta Project	<ul style="list-style-type: none"> <li>•Dauzat A et RostaingC. Dictionnaire Etymologique des Noms de Lieux en France 1963 Librairie Guénégaud 1978 p612</li> <li>•<a href="https://fr.wikipedia.org/wiki/Abbatiale_Saint-Maixent_de_Saint-Maixent-l%C3%A9cole">https://fr.wikipedia.org/wiki/Abbatiale_Saint-Maixent_de_Saint-Maixent-l%C3%A9cole</a> ; accessed 6 Aug 2015</li> <li>•Baudry M-P Les Fortifications des Plantegenêts en Poitou 1154-1242p328,329</li> <li>•N. C. Vincent, 'King John's Diary &amp; Itinerary', The Magna Carta Project</li> </ul>
<b>Saint Martin de Re</b>	l'Isle de Re	<b>46.2031, -1.3672</b>	Modern name: Saint-Martin-de-Re one visit Nov 1206 while returning to England longstanding port also Cistercian Abbey des Chateilers across the bay from the town	<ul style="list-style-type: none"> <li>•Dauzat A et RostaingC. Dictionnaire Etymologique des Noms de Lieux en France 1963 Librairie Guénégaud 1978 p616</li> <li>•<a href="https://fr.wikipedia.org/wiki/Saint-Martin-de-R%C3%A9">https://fr.wikipedia.org/wiki/Saint-Martin-de-R%C3%A9</a> ; accessed 6 Aug 2015</li> <li>•Michelin Green Guide Poitou Charente Vendée 2006 p 309-316</li> </ul>
<b>Saint Mere Eglise</b>	Manche	<b>49.4089, -1.3181</b>	Modern name: Sainte-Mere-Eglise one visit Nov1203 while travelling north on Cotentin Peninsula towards Cherbourg church; spring with healing powers	<ul style="list-style-type: none"> <li>•Dauzat A et RostaingC. Dictionnaire Etymologique des Noms de Lieux en France 1963 Librairie Guénégaud 1978 p636</li> <li>•<a href="https://fr.wikipedia.org/wiki/Sainte-M%C3%A8re-%C3%89glise">https://fr.wikipedia.org/wiki/Sainte-M%C3%A8re-%C3%89glise</a> ; accessed 6 Aug 2015</li> </ul>
<b>Saint Pezanne</b>	Vienne	<b>46.233056,0.686667</b>	Modern name: L'Isle-Jourdain One visit 15 Aug 1214 Priory of St Paixent on outskirts of L'Isle-Jourdain - toll bridge and castle Selected given previous and following destinations attribution appears to be similar to that cited by Magna Carta Project	<ul style="list-style-type: none"> <li>•Dauzat A et RostaingC. Dictionnaire Etymologique des Noms de Lieux en France 1963 Librairie Guénégaud 1978 p636</li> <li>•<a href="https://fr.wikipedia.org/wiki/L%27Isle-Jourdain_(Vienne)#Histoire">https://fr.wikipedia.org/wiki/L%27Isle-Jourdain_(Vienne)#Histoire</a> ; accessed 4 Aug 2015</li> <li>•<a href="http://en.patrimoine-de-france.com/vienne/l-isle-jourdain/">http://en.patrimoine-de-france.com/vienne/l-isle-jourdain/</a> ; accessed 4 Aug 2015</li> <li>•<a href="http://www.romanesqueheritage.com/wp-content/uploads/2014/08/vienne_churches.pdf">http://www.romanesqueheritage.com/wp-content/uploads/2014/08/vienne_churches.pdf</a> ; accessed 4 Aug 2015</li> <li>•N. C. Vincent, 'King John's Diary &amp; Itinerary', The Magna Carta Project; accessed 4 Aug 2015</li> <li>•Baudry M-P Les Fortifications des Plantegenêts en Poitou 1154-1242p303</li> </ul>
<b>Saint Pierre sur Dive</b>	Calvados	<b>49.02, -0.03</b>	modern spelling Saint-Pierre sur Dives one visit 22 Dec 1201 travelling between Lisieux and Argentan Benedictine Abbey; now church with ancient astrological clock - gnomon slit in window falls on copper strip and symbols inside building at noon	<ul style="list-style-type: none"> <li>•Dauzat A et RostaingC. Dictionnaire Etymologique des Noms de Lieux en France 1963 Librairie Guénégaud 1978 p623</li> <li>•<a href="https://fr.wikipedia.org/wiki/Saint-Pierre-sur-Dives">https://fr.wikipedia.org/wiki/Saint-Pierre-sur-Dives</a> ; accessed 7 Aug 2015</li> <li>•<a href="https://fr.wikipedia.org/wiki/Abbaye_de_Saint-Pierre-sur-Dives">https://fr.wikipedia.org/wiki/Abbaye_de_Saint-Pierre-sur-Dives</a> ; accessed 7 Aug 2015</li> <li>•Michelin Green Guide Normandy 2007 p348</li> </ul>
<b>Saint Remy</b>	Sarthe ( Maine)	<b>48.1869, -0.0914</b>	Modern name: St Remy de Sille One visit 13 Sept 1999 Many possibilities; TDH says MAINE; Saint Remy de Sille, or St Remy du Val both SARTHE are preferred because of their proximity to direction of travel; St Remy de Sille has 12th century church built by Benedictine monks of Abbey de la Couture at Le Mans ; St Remy du Val was called St Remy du Plain after 1412 and before 1801 and has the ruins of a medieval castle which might be of similar date to the church which is 14th century. St Remy de Sille chosen as continuing on same bearing south west, especially if the entry 13th Sept 1999 (xiii) was an error and perhaps should read 18th (xviii) but study calculations made on existing order	<ul style="list-style-type: none"> <li>•Dauzat A et RostaingC. Dictionnaire Etymologique des Noms de Lieux en France 1963 Librairie Guénégaud 1978 p</li> <li>•<a href="http://www.saint-remy-de-sille.fr/index.php/la-commune/histoire-et-patrimoine.htm">http://www.saint-remy-de-sille.fr/index.php/la-commune/histoire-et-patrimoine.htm</a> ; accessed 24 July 2015</li> <li>•<a href="https://fr.wikipedia.org/wiki/Saint-R%C3%A9my-du-Val">https://fr.wikipedia.org/wiki/Saint-R%C3%A9my-du-Val</a> ; accessed 24 July 2015</li> </ul>

PLACENAME	County/Dept	LAT & LONG	Information	References
Saint Sever	Landes (Gascogne)	43.7575, -0.5731	Modern name: Saint-Sever one visit July 1200 Benedictine Abbey	<ul style="list-style-type: none"> <li>•Dauzat A et RostaingC. Dictionnaire Etymologique des Noms de Lieux en France 1963 Librairie Guénégaud 1978 p629</li> <li>•<a href="https://fr.wikipedia.org/wiki/Saint-Sever">https://fr.wikipedia.org/wiki/Saint-Sever</a> ; accessed 6 Aug 2015</li> <li>•<a href="https://fr.wikipedia.org/wiki/Abbaye_de_Saint-Sever">https://fr.wikipedia.org/wiki/Abbaye_de_Saint-Sever</a> ; accessed 6 Aug 2015</li> </ul>
Saint Vaubourg	Seine-Maritime	49.378, 1.002	Modern name - Val-de-la-Haye one visit Jan 1200 Templar foundation founded by Henry II	<ul style="list-style-type: none"> <li>•Dauzat A et RostaingC. Dictionnaire Etymologique des Noms de Lieux en France 1963 Librairie Guénégaud 1978 p695</li> <li>•<a href="https://fr.wikipedia.org/wiki/Val-de-la-Haye">https://fr.wikipedia.org/wiki/Val-de-la-Haye</a> ; accessed 7 Aug 2015</li> </ul>
Saint Vaury	Creuse	46.2044, 1.7567	Modern name: Saint-Vaury one visit 25 Mar 1214 church (11thC) still holds contemporaneous enamelled reliquary caskets La Marche ( equivalent to Creuse) was an area long contested by Angouleme vs Lusignan travelling from Saint Vaury to Grandmont and Limoges as part of anticlockwise circuit that started in Saint Junien (17 Mar) attribution appears to be similar to that cited by Magna Carta Project	<ul style="list-style-type: none"> <li>•Dauzat A et RostaingC. Dictionnaire Etymologique des Noms de Lieux en France 1963 Librairie Guénégaud 1978 p631</li> <li>•<a href="https://fr.wikipedia.org/wiki/Saint-Vaury">https://fr.wikipedia.org/wiki/Saint-Vaury</a> ; accessed 7 Aug 2015</li> <li>•N. C. Vincent, 'King John's Diary &amp; Itinerary', The Magna Carta Project</li> <li>•Michelin Green Guide Berry Limousin 1993 p110</li> </ul>
Sainte Barbe	Calvados	49.0736, -0.07	Modern name: Mezidon two visits Nov 1201; May 1203 Abbaye Sainte-Barbe en Auge	<ul style="list-style-type: none"> <li>•Dauzat A et RostaingC. Dictionnaire Etymologique des Noms de Lieux en France 1963 Librairie Guénégaud 1978 p440</li> <li>•<a href="https://fr.wikipedia.org/wiki/M%C3%A9zidon-Canon">https://fr.wikipedia.org/wiki/M%C3%A9zidon-Canon</a> ; accessed 6 Aug 2015</li> <li>•<a href="http://mezidonhistoire.canalblog.com/archives/2008/07/30/10081599.html">http://mezidonhistoire.canalblog.com/archives/2008/07/30/10081599.html</a> ; accessed 6 Aug 2015</li> </ul>
Saintes	Charente Maritime	45.7464,-0.6333	No name change Visits July & Aug 1206 and Sept 1214 ancient settlement where Romans built bridge over the Charente river. Benedictine Abbey for women founded in 1047 by Geoffrey of Anjou; also cathedral and walled town attribution appears to be similar to that cited by Magna Carta Project	<ul style="list-style-type: none"> <li>•Dauzat A et RostaingC. Dictionnaire Etymologique des Noms de Lieux en France 1963 Librairie Guénégaud 1978 p638</li> <li>•<a href="https://fr.wikipedia.org/wiki/Saintes">https://fr.wikipedia.org/wiki/Saintes</a> ; accessed 6 Aug 2015</li> <li>•Michelin Green Guide Poitou Charente Vendée 2006 p390-401</li> <li>•N. C. Vincent, 'King John's Diary &amp; Itinerary', The Magna Carta Project</li> </ul>
Salisbury	Wiltshire	51.09255, -1.80575	Known as Old Sarum . Four visits : May & Dec 1205; Jan 1208 ; Jun 1216 Royal castle	<ul style="list-style-type: none"> <li>•<a href="http://en.wikipedia.org/wiki/Salisbury">http://en.wikipedia.org/wiki/Salisbury</a> ; accessed 18 Aug 2015</li> <li>•<a href="http://en.wikipedia.org/wiki/Old_Sarum">http://en.wikipedia.org/wiki/Old_Sarum</a> ; accessed 18 Aug 2015</li> <li>•Saredon - Savernake-Park', in A Topographical Dictionary of England, ed. Samuel Lewis (London, 1848), pp. 20-23 <a href="http://www.british-history.ac.uk/topographical-dict/england/pp20-23a">http://www.british-history.ac.uk/topographical-dict/england/pp20-23a</a> [accessed 30 April 2015].</li> <li>•<a href="http://www.gatehouse-gazetteer.info/English%20sites/3649.html">http://www.gatehouse-gazetteer.info/English%20sites/3649.html</a> ; accessed 18 Aug 2015</li> </ul>
Salvata	Northamptonshire	52.638977, -0.837072	Modern name: Sauvey Castle. ( near Withcote) Royal castle Suavey in Withcote: appears to be same location as that given by the Magna Carta Project	<ul style="list-style-type: none"> <li>•<a href="http://en.wikipedia.org/wiki/Sauvey_Castle">http://en.wikipedia.org/wiki/Sauvey_Castle</a>;accessed 18 Aug 2015</li> <li>•<a href="https://en.wikipedia.org/wiki/Withcote">https://en.wikipedia.org/wiki/Withcote</a> ; accessed 18 Aug 2015</li> <li>•<a href="http://www.gatehouse-gazetteer.info/English%20sites/1782.html">http://www.gatehouse-gazetteer.info/English%20sites/1782.html</a> ; accessed 18 Aug 2015</li> <li>•N. C. Vincent, 'King John's Diary &amp; Itinerary', The Magna Carta Project</li> </ul>
Sandwich	Kent	51.27472, 1.33888	No name change Three visits: Aug 1215; Apr & May 1216 Saxon foundation and important Cinque port at the entrance to the Thames and London held by the Bishop of Bayeux from 1080 until time of Edward I	<ul style="list-style-type: none"> <li>•<a href="http://en.wikipedia.org/wiki/Sandwich,_Kent">http://en.wikipedia.org/wiki/Sandwich,_Kent</a> ; accessed 18 Aug 2015</li> <li>•Edward Hasted, 'The town and port of Sandwich', in The History and Topographical Survey of the County of Kent: Volume 10 (Canterbury, 1800), pp. 152-216 <a href="http://www.british-history.ac.uk/survey-kent/vol10/pp152-216">http://www.british-history.ac.uk/survey-kent/vol10/pp152-216</a> [accessed 9 May 2015].</li> </ul>
Saumur	Maine et Loire	47.26, -0.076944	No name change multiple visits 1199 to 1202 important castle and fortified town held by the Counts of Anjou	<ul style="list-style-type: none"> <li>•Dauzat A et RostaingC. Dictionnaire Etymologique des Noms de Lieux en France 1963 Librairie Guénégaud 1978 p646</li> <li>•<a href="https://fr.wikipedia.org/wiki/Saumur">https://fr.wikipedia.org/wiki/Saumur</a> ; accessed 6 Aug 2015</li> </ul>
Scarborough	Yorkshire	54.287, -0.388	No name change Four visits; Feb 1201; Apr 1210 ; Jan 1213; Feb 1216 Royal Castle	<ul style="list-style-type: none"> <li>•<a href="http://en.wikipedia.org/wiki/Scarborough_Castle">http://en.wikipedia.org/wiki/Scarborough_Castle</a>;accessed 18 Aug 2015</li> <li>•<a href="http://www.gatehouse-gazetteer.info/English%20sites/2151.html">http://www.gatehouse-gazetteer.info/English%20sites/2151.html</a> ; accessed 18 Aug 2015</li> <li>•'The borough of Scarborough', in A History of the County of York North Riding: Volume 2, ed. William Page (London, 1923), pp. 538-560 <a href="http://www.british-history.ac.uk/vch/yorks/north/vol2/pp538-560">http://www.british-history.ac.uk/vch/yorks/north/vol2/pp538-560</a> [accessed 29 April 2015].</li> </ul>
Scotter	Lincolnshire	53.498965, -0.666311	No name change One visit Sept 1216 Royal manor	<ul style="list-style-type: none"> <li>•<a href="http://en.wikipedia.org/wiki/Scotter">http://en.wikipedia.org/wiki/Scotter</a> ; accessed 18 Aug 2015</li> <li>•'Scattergate - Scoulton', in A Topographical Dictionary of England, ed. Samuel Lewis (London, 1848), pp. 30-34 <a href="http://www.british-history.ac.uk/topographical-dict/england/pp30-34">http://www.british-history.ac.uk/topographical-dict/england/pp30-34</a> [accessed 28 April 2015].</li> </ul>
Scrooby	Nottinghamshire	53.4101, -1.0207	No name change One visit Aug 1212 Held by the Archbishop of York - a "palace" was extant in 13th century	<ul style="list-style-type: none"> <li>•<a href="http://en.wikipedia.org/wiki/Scrooby">http://en.wikipedia.org/wiki/Scrooby</a> ; accessed 18 Aug 2015</li> <li>•'Scrafton, West - Scunthorpe', in A Topographical Dictionary of England, ed. Samuel Lewis (London, 1848), pp. 34-36 <a href="http://www.british-history.ac.uk/topographical-dict/england/pp34-36">http://www.british-history.ac.uk/topographical-dict/england/pp34-36</a> [accessed 30 April 2015].</li> <li>•<a href="http://www.gatehouse-gazetteer.info/English%20sites/2920.html">http://www.gatehouse-gazetteer.info/English%20sites/2920.html</a></li> <li>•<a href="http://www.nottshistory.org.uk/Brown1896/scrooby.htm">http://www.nottshistory.org.uk/Brown1896/scrooby.htm</a></li> </ul>

PLACENAME	County/Dept	LAT & LONG	Information	References
Seaford	Sussex	50.77, 0.1	No name change One visit May 1216 Became a Cinque Port. Although it was also the site of the later Bishopstone Manor of the Bishop of Chichester, it may have been held by the de Warenne family as Earls of Surrey in the time of KJ	<ul style="list-style-type: none"> <li>•<a href="http://en.wikipedia.org/wiki/Seaford,_East_Sussex">http://en.wikipedia.org/wiki/Seaford,_East_Sussex</a> ; accessed 18 Aug 2015</li> <li>•'Seabeach - Seathwaite', in A Topographical Dictionary of England, ed. Samuel Lewis (London, 1848), pp. 36-40 <a href="http://www.british-history.ac.uk/topographical-dict/england/pp36-40">http://www.british-history.ac.uk/topographical-dict/england/pp36-40</a> [accessed 26 April 2015].</li> <li>•'The rape and honour of Lewes', in A History of the County of Sussex: Volume 7, the Rape of Lewes, ed. L F Salzman (London, 1940), pp. 1-7 <a href="http://www.british-history.ac.uk/vch/sussex/vol7/pp1-7">http://www.british-history.ac.uk/vch/sussex/vol7/pp1-7</a> [accessed 29 April 2015].</li> </ul>
Seez	Orne	48.6053, 0.1719	Modern name: Sees multiple visits 1199-1203 Benedictine , Abbey of St Martin and cathedral city fortified settlement beside Orne River and near its source	<ul style="list-style-type: none"> <li>•Dauzat A et RostaingC. Dictionnaire Etymologique des Noms de Lieux en France 1963 Librairie Guénégaud 1978 p649</li> <li>•<a href="https://fr.wikipedia.org/wiki/S%C3%A9es">https://fr.wikipedia.org/wiki/S%C3%A9es</a> ; accessed 7 Aug 2015</li> <li>•Michelin Green Guide Normandy 2007 p356-358</li> </ul>
Sherborne	Dorset	50.9491, -2.5183	No name change Three visits; Apr 1207 ;July & Aug 1216 Held by the Abbey of Sherborne also " <i>episcopal castle built by Roger Bishop of Salisbury 1107-1135</i> "	<ul style="list-style-type: none"> <li>•<a href="http://en.wikipedia.org/wiki/Sherborne">http://en.wikipedia.org/wiki/Sherborne</a></li> <li>•<a href="http://en.wikipedia.org/wiki/Sherborne_Abbey">http://en.wikipedia.org/wiki/Sherborne_Abbey</a></li> <li>•<a href="http://www.gatehouse-gazetteer.info/English%20sites/958.html">http://www.gatehouse-gazetteer.info/English%20sites/958.html</a> ; accessed 18 Aug 2015</li> <li>•'Parishes: Sherborne', in A History of the County of Gloucester: Volume 6, ed. C R Elrington (London, 1965), pp. 120-127 <a href="http://www.british-history.ac.uk/vch/glos/vol6/pp120-127">http://www.british-history.ac.uk/vch/glos/vol6/pp120-127</a> [accessed 29 April 2015].</li> </ul>
Shoreham	Sussex	50.8329, -0.2682	Modern name: Shoreham-by-Sea One visit June 1199; Important channel port nearest to London. Held by the Archbishop of Canterbury	<ul style="list-style-type: none"> <li>•<a href="http://en.wikipedia.org/wiki/Shoreham-by-Sea">http://en.wikipedia.org/wiki/Shoreham-by-Sea</a> ; accessed 18 Aug 2015</li> <li>•A P Baggs, C R J Currie, C R Elrington, S M Keeling and A M Rowland, 'Old and New Shoreham', in A History of the County of Sussex: Volume 6 Part 1, Bramber Rape (Southern Part), ed. T P Hudson (London, 1980), pp. 138-149 <a href="http://www.british-history.ac.uk/vch/sussex/vol6/pt1/pp138-149">http://www.british-history.ac.uk/vch/sussex/vol6/pt1/pp138-149</a> [accessed 29 April 2015].</li> <li>•Edward Hasted, 'Parishes: Shoreham', in The History and Topographical Survey of the County of Kent: Volume 3 (Canterbury, 1797), pp. 2-13 <a href="http://www.british-history.ac.uk/survey-kent/vol3/pp2-13">http://www.british-history.ac.uk/survey-kent/vol3/pp2-13</a> [accessed 29 April 2015].</li> </ul>
Shrewsbury	Shropshire	52.7077,-2.7541	No name change Four visits : Oct 1208; Jan 1209; Aug 1212; Aug 1216 Emchartered town Shrewsbury Abbey founded 1083 by Roger de Montgomery Royal Castle	<ul style="list-style-type: none"> <li>•<a href="http://en.wikipedia.org/wiki/Shrewsbury">http://en.wikipedia.org/wiki/Shrewsbury</a> ; accessed 18 Aug 2015</li> <li>•Historical Manuscripts Commission, 'The corporation of Shrewsbury: Royal charters', in The Manuscripts of Shrewsbury and Coventry Corporations [Etc] Fourth Report, Appendix: Part X (London, 1899), pp. 2-6 <a href="http://www.british-history.ac.uk/hist-mss-comm/vol47/pt10/pp2-6">http://www.british-history.ac.uk/hist-mss-comm/vol47/pt10/pp2-6</a> [accessed 29 April 2015].</li> <li>•<a href="http://www.gatehouse-gazetteer.info/English%20sites/3188.html">http://www.gatehouse-gazetteer.info/English%20sites/3188.html</a> ; accessed 18 Aug 2015</li> </ul>
Silchester	Hampshire	51.353, -1.101	No name change one visit May 1215 Held by de Bluet family with overlordship from William Marshall at the time of KJ's visit in 1215	<ul style="list-style-type: none"> <li>•<a href="http://en.wikipedia.org/wiki/Silchester">http://en.wikipedia.org/wiki/Silchester</a> ; accessed 18 Aug 2015</li> <li>•<a href="http://www.gatehouse-gazetteer.info/English%20sites/1292.html">http://www.gatehouse-gazetteer.info/English%20sites/1292.html</a> ; accessed 18 Aug 2015</li> <li>•'Parishes: Silchester', in A History of the County of Hampshire: Volume 4, ed. William Page (London, 1911), pp. 51-56 <a href="http://www.british-history.ac.uk/vch/hants/vol4/pp51-56">http://www.british-history.ac.uk/vch/hants/vol4/pp51-56</a> [accessed 29 April 2015].</li> </ul>
Silverstone	Northamptonshire	52.09, -1.024	No name change multiple visits Royal residence Appears to be same location as that given by the Magna Carta Project	<ul style="list-style-type: none"> <li>•Sigglesthorne - Simpson', A Topographical Dictionary of England (1848), pp. 107-110. URL: <a href="http://www.british-history.ac.uk/report.aspx?compid=51278">http://www.british-history.ac.uk/report.aspx?compid=51278</a> Date accessed: 21 June 2014</li> <li>•<a href="https://en.wikipedia.org/wiki/Silverstone">https://en.wikipedia.org/wiki/Silverstone</a> ; accessed 18 Aug 2015</li> <li>•<a href="http://www.gatehouse-gazetteer.info/English%20sites/2237.html">http://www.gatehouse-gazetteer.info/English%20sites/2237.html</a> ; accessed 18 Aug 2015</li> <li>•N. C. Vincent, 'King John's Diary &amp; Itinerary', The Magna Carta Project</li> </ul>
Skelton	Yorkshire	54.5619, -0.9874	Modern name: Skelton-in-Cleveland One visit Feb 1216 travelling from Guisborough to Scarborough Chosen from a number of possible candidates in Yorkshire because of direction of travel and to conserve distance Also castle held by de Brus family - loyal to KJ and used by KJ " <i>for keeping prisoners</i> "	<ul style="list-style-type: none"> <li>•<a href="http://en.wikipedia.org/wiki/Skelton-in-Cleveland">http://en.wikipedia.org/wiki/Skelton-in-Cleveland</a> ; accessed 18 Aug 2015</li> <li>•<a href="http://en.wikipedia.org/wiki/Skelton_Castle">http://en.wikipedia.org/wiki/Skelton_Castle</a> ; accessed 18 Aug 2015</li> <li>•<a href="http://www.gatehouse-gazetteer.info/English%20sites/3017.html">http://www.gatehouse-gazetteer.info/English%20sites/3017.html</a> ; accessed 18 Aug 2015</li> <li>•'Parishes: Skelton', in A History of the County of York North Riding: Volume 2, ed. William Page (London, 1923), pp. 405-410 <a href="http://www.british-history.ac.uk/vch/yorks/north/vol2/pp405-410">http://www.british-history.ac.uk/vch/yorks/north/vol2/pp405-410</a> [accessed 17 August 2015].</li> </ul>
Sleaford	Lincolnshire	52.996,-0.413	No name change Four visits; Nov 1200 ; Jan 1213 ; Feb & Oct 1216 Castle built by the Bishop of Lincoln early 12th century. Held by current bishop during time of KJ	<ul style="list-style-type: none"> <li>•<a href="http://en.wikipedia.org/wiki/Sleaford">http://en.wikipedia.org/wiki/Sleaford</a> ; accessed 18 Aug 2015</li> <li>•<a href="http://www.gatehouse-gazetteer.info/English%20sites/1846.html">http://www.gatehouse-gazetteer.info/English%20sites/1846.html</a> ; accessed 18 Aug 2015</li> <li>•'Sleaford, New - Slyne', in A Topographical Dictionary of England, ed. Samuel Lewis (London, 1848), pp. 120-123 <a href="http://www.british-history.ac.uk/topographical-dict/england/pp120-123">http://www.british-history.ac.uk/topographical-dict/england/pp120-123</a> [accessed 17 August 2015].</li> </ul>
Sock ( Dennis)	Somerset	50.9893,-2.6898	Modern name Sock Dennis, district of Ilchester Two visits Aug 1205; Sept 1210 Two contenders: Mudford Sock was known as Mudford Monachorum when the church was given to Montacute Priory in 1192. Sock Dennis was held by Count of Mortain at Doomsday, situated outside Ilchester - preferred choice to conserve distance Now part of Ilchester; lies on the Monarch's Way long distance footpath. Overlordship held by crown.	<ul style="list-style-type: none"> <li>•<a href="http://en.wikipedia.org/wiki/Ilchester">http://en.wikipedia.org/wiki/Ilchester</a></li> <li>•A P Baggs, R J E Bush and Margaret Tomlinson, 'Parishes: Sock Dennis', in A History of the County of Somerset: Volume 3, ed. R W Dunning (London, 1974), pp. 230-235 <a href="http://www.british-history.ac.uk/vch/som/vol3/pp230-235">http://www.british-history.ac.uk/vch/som/vol3/pp230-235</a> [accessed 29 April 2015].</li> <li>•<a href="http://www.britishlistedbuildings.co.uk/en-418790-sock-dennis-farm-house-and-boundary-wall/osmap">http://www.britishlistedbuildings.co.uk/en-418790-sock-dennis-farm-house-and-boundary-wall/osmap</a> ; accessed 18 Aug 2015</li> </ul>

PLACENAME	County/Dept	LAT & LONG	Information	References
Sonning	Berkshire	51.473, -0.911	Modern name: Sonning-on-Thames One visit Sept 1216 held by Bishop of Salisbury who later built a residence	<ul style="list-style-type: none"> <li>•<a href="http://en.wikipedia.org/wiki/Sonning">http://en.wikipedia.org/wiki/Sonning</a> ; accessed 18 Aug 2015</li> <li>•'Parishes: Sonning with Earley, Woodley and Sandford', in A History of the County of Berkshire: Volume 3, ed. P H Ditchfield and William Page (London, 1923), pp. 210-225 <a href="http://www.british-history.ac.uk/vch/berks/vol3/pp210-225">http://www.british-history.ac.uk/vch/berks/vol3/pp210-225</a> [accessed 29 April 2015].</li> <li>•<a href="http://www.gatehouse-gazetteer.info/English%20sites/3670.html">http://www.gatehouse-gazetteer.info/English%20sites/3670.html</a> ; accessed 18 Aug 2015</li> </ul>
Southampton	Hampshire	50.89696,-1.40416	No name change multiple visits Castle enclosure in medieval parallelogram town; ancient boundaries date to KJ - royal settlement; Adam de Port was the governor of the castle Appears to be same location as that given by the Magna Carta Project	<ul style="list-style-type: none"> <li>•The borough of Southampton: General historical account', A History of the County of Hampshire: Volume 3 (1908), pp. 490-524. URL: <a href="http://www.british-history.ac.uk/report.aspx?compid=42036&amp;strquery=southampton">http://www.british-history.ac.uk/report.aspx?compid=42036&amp;strquery=southampton</a> Date accessed: 22 June 2014</li> <li>•<a href="https://en.wikipedia.org/wiki/Southampton">https://en.wikipedia.org/wiki/Southampton</a> ; accessed 18 Aug 2015</li> <li>•<a href="http://www.gatehouse-gazetteer.info/English%20sites/3299.html">http://www.gatehouse-gazetteer.info/English%20sites/3299.html</a> ; accessed 18 Aug 2015</li> <li>•N. C. Vincent, 'King John's Diary &amp; Itinerary', The Magna Carta Project</li> </ul>
Southoe	Huntingdonshire	52.265178, -0.267755	No name change One visit Mar 1207 Held by the Lovetot family - Roger (1191) then son William, then his brother, Nigel	<ul style="list-style-type: none"> <li>•<a href="http://en.wikipedia.org/wiki/Southoe">http://en.wikipedia.org/wiki/Southoe</a> ; accessed 18 Aug 2015</li> <li>•'Parishes: Southoe', in A History of the County of Huntingdon: Volume 2, ed. William Page, Granville Proby and S Inskip Ladds (London, 1932), pp. 346-354 <a href="http://www.british-history.ac.uk/vch/hunts/vol2/pp346-354">http://www.british-history.ac.uk/vch/hunts/vol2/pp346-354</a> [accessed 30 April 2015].</li> <li>•<a href="http://www.gatehouse-gazetteer.info/English%20sites/171.html">http://www.gatehouse-gazetteer.info/English%20sites/171.html</a> ; accessed 18 Aug 2015</li> </ul>
Southwark	Surrey	51.4988,0.0901	No name change Four visits: Apr 1205 ;May 1208; Oct 1212: Sept 1213 Manor Held by the Archbishop of Canterbury but was also site of Bishop of Winchester's Palace (Clink Liberty) from early 12th century as his London residence.	<ul style="list-style-type: none"> <li>•<a href="http://en.wikipedia.org/wiki/Southwark">http://en.wikipedia.org/wiki/Southwark</a> ; accessed 18 Aug 2015</li> <li>•The borough of Southwark: Manors', in A History of the County of Surrey: Volume 4, ed. H E Malden (London, 1912), pp. 141-151 <a href="http://www.british-history.ac.uk/vch/surrey/vol4/pp141-151">http://www.british-history.ac.uk/vch/surrey/vol4/pp141-151</a> [accessed 30 April 2015].</li> <li>•<a href="http://www.gatehouse-gazetteer.info/English%20sites/4009.html">http://www.gatehouse-gazetteer.info/English%20sites/4009.html</a> ; accessed 18 Aug 2015</li> </ul>
Southwell	Nottinghamshire	53.07, -0.95	No name change Six visits ; May 1207 ; Aug 1209; July, Aug & Nov 1212; Sept 1213 Held by the Archbishop of York	<ul style="list-style-type: none"> <li>•<a href="http://en.wikipedia.org/wiki/Southwell,_Nottinghamshire">http://en.wikipedia.org/wiki/Southwell,_Nottinghamshire</a> ; accessed 18 Aug 2015</li> <li>•Robert Thoroton, 'Southwell', in Thoroton's History of Nottinghamshire: Volume 3, Republished With Large Additions By John Throsby, ed. John Throsby (Nottingham, 1796), pp. 71-92 <a href="http://www.british-history.ac.uk/thoroton-notts/vol3/pp71-92">http://www.british-history.ac.uk/thoroton-notts/vol3/pp71-92</a> [accessed 30 April 2015].</li> <li>•<a href="http://www.gatehouse-gazetteer.info/English%20sites/4046.html">http://www.gatehouse-gazetteer.info/English%20sites/4046.html</a> ; accessed 18 Aug 2015</li> </ul>
Southwick	Hampshire	50.869913,-1.10764	No name change Four visits ; April 1200; Dec 1203; May 1204; May 1206 Monastery founded 1133 by Henry I; "In 1204 King John granted the canons of Southwick a confirmation charter of the manor of Dean, and in 1214 he issued general letters of protection for the monastery."	<ul style="list-style-type: none"> <li>• Houses of Austin canons: Priory of Southwick', A History of the County of Hampshire: Volume 2 (1903), pp. 164-168. URL: <a href="http://www.british-history.ac.uk/report.aspx?compid=38105&amp;strquery=SOUTHWICK">http://www.british-history.ac.uk/report.aspx?compid=38105&amp;strquery=SOUTHWICK</a> HAMPSHIRE Date accessed: 21 June 2014</li> <li>•<a href="https://en.wikipedia.org/wiki/Southwick,_Hampshire">https://en.wikipedia.org/wiki/Southwick,_Hampshire</a> ; accessed 18 Aug 2015</li> </ul>
Spalding	Lincolnshire	52.7858, -0.1529	No name change Two visits Oct 1205; Oct 1216 Held by the Priory of St Nicolas at Spalding ( Benedictine)	<ul style="list-style-type: none"> <li>•<a href="http://en.wikipedia.org/wiki/Spalding,_Lincolnshire">http://en.wikipedia.org/wiki/Spalding,_Lincolnshire</a> ; accessed 18 Aug 2015</li> <li>•'Spalding - Spexhall', in A Topographical Dictionary of England, ed. Samuel Lewis (London, 1848), pp. 156-159 <a href="http://www.british-history.ac.uk/topographical-dict/england/pp156-159">http://www.british-history.ac.uk/topographical-dict/england/pp156-159</a> [accessed 30 April 2015].</li> <li>•<a href="http://www.gatehouse-gazetteer.info/English%20sites/1850.html">http://www.gatehouse-gazetteer.info/English%20sites/1850.html</a> ; accessed 18 Aug 2015</li> </ul>
Spina	Deux Sevres	47.2714, -1.0256	Modern name: Saint Pierre Montlimart <i>S. Petri de Mello Marco</i> Two visits 5&6 June, 10&11 June 1214 misread from original contraction First journey between Chiche and Pilem; second journey between Chezelles and Ancenis; Spina must be closer to Ancenis than either Pilem or Chezelles, (OR less likely the army marched through them without stopping) This location suggests that John left the main army to recover after their 4 day march at 10miles/day and replenish their supplies. He made a mounted sortie towards Nantes where he captured 20 french knights including the young Robert of Dreux. They either sallied forth to confront him, or more likely may have been returning from their own sortie to find KJ blocking the bridge. KJ then returned more slowly with them to Spina and the main army. He then turned north to Ancenis. Vincent locates this as 'L'Epine, (com La Chapelle-Bas[se]-Mer) (47.27096,-1.339731) but that is on the "wrong side" of Champtoceaux given travel direction	<ul style="list-style-type: none"> <li>•Dauzat A et RostaingC. Dictionnaire Etymologique des Noms de Lieux en France 1963 Librairie Guénégaud 1978 p623</li> <li>•<a href="https://fr.wikipedia.org/wiki/Saint-Pierre-Montlimart">https://fr.wikipedia.org/wiki/Saint-Pierre-Montlimart</a> ; accessed 5 Aug 2014</li> <li>•Norgate K John Lackland 1902 Kindle version location 2929</li> <li>•N. C. Vincent, 'King John's Diary &amp; Itinerary', The Magna Carta Project</li> </ul>
St Albans	Hertfordshire	51.755,-0.336	No name change Multiple visits Held by St Albans Abbey Appears to be same location as that given by the Magna Carta Project	<ul style="list-style-type: none"> <li>•<a href="http://en.wikipedia.org/wiki/St._Albans">http://en.wikipedia.org/wiki/St._Albans</a> ; accessed 18 Aug 2015</li> <li>•The city of St Albans: The borough', in A History of the County of Hertford: Volume 2, ed. William Page (London, 1908), pp. 477-483 <a href="http://www.british-history.ac.uk/vch/herts/vol2/pp477-483">http://www.british-history.ac.uk/vch/herts/vol2/pp477-483</a> [accessed 30 April 2015].</li> <li>•<a href="http://www.gatehouse-gazetteer.info/English%20sites/1543.html">http://www.gatehouse-gazetteer.info/English%20sites/1543.html</a> ; accessed 18 Aug 2015</li> <li>•<a href="http://www.gatehouse-gazetteer.info/English%20sites/1556.html">http://www.gatehouse-gazetteer.info/English%20sites/1556.html</a> ; accessed 18 Aug 2015</li> <li>•<a href="http://www.gatehouse-gazetteer.info/English%20sites/1555.html">http://www.gatehouse-gazetteer.info/English%20sites/1555.html</a> ; accessed 18 Aug 2015</li> <li>•N. C. Vincent, 'King John's Diary &amp; Itinerary', The Magna Carta Project</li> </ul>



PLACENAME	County/Dept	LAT & LONG	Information	References
St Brides London	Middlesex	51.513889, -0.105833	Modern name: St Brides Church multiple visits between 1208-1212 One of the most ancient church sites in London, situated between the City of London and Westminster and where KJ held a "parliament" in 1205 although he did not attend. Bridewell Palace was built much later circa 1515	<ul style="list-style-type: none"> <li>•<a href="http://en.wikipedia.org/wiki/St_Bride%27s_Church">http://en.wikipedia.org/wiki/St_Bride%27s_Church</a> ; accessed 18 Aug 2015</li> <li>•<a href="http://www.stbrides.com/history/index.html">http://www.stbrides.com/history/index.html</a> ; accessed 18 Aug 2015</li> <li>•<a href="http://www.gatehouse-gazetteer.info/English%20sites/3984.html">http://www.gatehouse-gazetteer.info/English%20sites/3984.html</a> ; accessed 18 Aug 2015</li> </ul>
St Pauls	Middlesex	51.513611, -0.098056	No name change One visit Oct 1213 Although medieval cathedral - quire completed in 1148. (Graffetti of drawing of Old St Pauls in Ashwell Parish Church, Herts)	<ul style="list-style-type: none"> <li>•<a href="http://en.wikipedia.org/wiki/St_Paul%27s_Cathedral">http://en.wikipedia.org/wiki/St_Paul%27s_Cathedral</a> ; accessed 18 Aug 2015</li> <li>•<a href="https://www.stpauls.co.uk/history-collections/history/cathedral-history-timeline">https://www.stpauls.co.uk/history-collections/history/cathedral-history-timeline</a> ; accessed 18 Aug 2015</li> </ul>
Staines	Middlesex	51.433, -0.497	No name change One visit Jan 1214 Held by Westminster Abbey	<ul style="list-style-type: none"> <li>•<a href="http://en.wikipedia.org/wiki/Staines-upon-Thames">http://en.wikipedia.org/wiki/Staines-upon-Thames</a> ; accessed 18 Aug 2015</li> <li>•'Staines: Introduction', in A History of the County of Middlesex: Volume 3, Shepperton, Staines, Stanwell, Sunbury, Teddington, Heston and Isleworth, Twickenham, Cowley, Cranford, West Drayton, Greenford, Hanwell, Harefield and Harlington, ed. Susan Reynolds (London, 1962), pp. 13-18 <a href="http://www.british-history.ac.uk/vch/middx/vol3/pp13-18">http://www.british-history.ac.uk/vch/middx/vol3/pp13-18</a> [accessed 30 April 2015].</li> <li>•'Staines: Manors', in A History of the County of Middlesex: Volume 3, Shepperton, Staines, Stanwell, Sunbury, Teddington, Heston and Isleworth, Twickenham, Cowley, Cranford, West Drayton, Greenford, Hanwell, Harefield and Harlington, ed. Susan Reynolds (London, 1962), pp. 18-20 <a href="http://www.british-history.ac.uk/vch/middx/vol3/pp18-20">http://www.british-history.ac.uk/vch/middx/vol3/pp18-20</a> [accessed 30 April 2015].</li> <li>•<a href="http://www.gatehouse-gazetteer.info/English%20sites/3462.html">http://www.gatehouse-gazetteer.info/English%20sites/3462.html</a> ; accessed 18 Aug 2015</li> </ul>
Stalbridge	Dorsetshire	50.9594, -2.3784	No name change One visit Sept 1207 Assarted from the Forest of Blackmore in 13th century but held by Abbey of Sherborne at the time of Doomsday	<ul style="list-style-type: none"> <li>•<a href="http://en.wikipedia.org/wiki/Stalbridge">http://en.wikipedia.org/wiki/Stalbridge</a> ; accessed 18 Aug 2015</li> <li>•<a href="https://www.dorsetforyou.com/article/392181/Stalbridge---historic-towns-survey">https://www.dorsetforyou.com/article/392181/Stalbridge---historic-towns-survey</a> ; accessed 18 Aug 2015</li> <li>•'Stalbridge', in An Inventory of the Historical Monuments in Dorset, Volume 3, Central (London, 1970), pp. 247-252 <a href="http://www.british-history.ac.uk/rchme/dorset/vol3/pp247-252">http://www.british-history.ac.uk/rchme/dorset/vol3/pp247-252</a> [accessed 17 August 2015].</li> <li>•'St. Alban's - Stamfordham', in A Topographical Dictionary of England, ed. Samuel Lewis (London, 1848), pp. 175-180 <a href="http://www.british-history.ac.uk/topographical-dict/england/pp175-180">http://www.british-history.ac.uk/topographical-dict/england/pp175-180</a> [accessed 18 August 2015].</li> </ul>
Stamford	Lincolnshire	52.656, -0.484	No name change Five visits Nov 1200 ; Jan 1211; Nov 1212; Jan 1213; Feb 1216 Birdge with Castle and fortified town Stamford Bridge : the gate which housed the Town Hall in its upper room was demolished in 1778. Held by the Earls of Chester	<ul style="list-style-type: none"> <li>•<a href="http://en.wikipedia.org/wiki/Stamford,_Lincolnshire">http://en.wikipedia.org/wiki/Stamford,_Lincolnshire</a> ; accessed 18 Aug 2015</li> <li>•A P Baggs, G H R Kent and J D Purdy, 'Catton: High and Low Catton and Stamford Bridge East', in A History of the County of York East Riding: Volume 3, Ouse and Derwent Wapentake, and Part of Harthill Wapentake, ed. K J Allison (London, 1976), pp. 147-158 <a href="http://www.british-history.ac.uk/vch/yorks/east/vol3/pp147-158">http://www.british-history.ac.uk/vch/yorks/east/vol3/pp147-158</a> [accessed 30 April 2015].</li> <li>•<a href="http://www.gatehouse-gazetteer.info/English%20sites/5061.html">http://www.gatehouse-gazetteer.info/English%20sites/5061.html</a> ; accessed 18 Aug 2015</li> <li>•<a href="http://www.gatehouse-gazetteer.info/English%20sites/1852.html">http://www.gatehouse-gazetteer.info/English%20sites/1852.html</a> ; accessed 18 Aug 2015</li> <li>•<a href="http://www.gatehouse-gazetteer.info/English%20sites/1853.html">http://www.gatehouse-gazetteer.info/English%20sites/1853.html</a> ; accessed 18 Aug 2015</li> </ul>
Stanley	Wiltshire	51.454722, -2.097222	No name change (near Chippenham) One visit Oct 1200 travelling between Bradenstoke and Melksham Stanley Abbey Cistercian	<ul style="list-style-type: none"> <li>•<a href="http://en.wikipedia.org/wiki/Stanley_Abbey">http://en.wikipedia.org/wiki/Stanley_Abbey</a> ; accessed 18 Aug 2015</li> <li>•'House of Cistercian monks: Abbey of Stanley', in A History of the County of Wiltshire: Volume 3, ed. R B Pugh and Elizabeth Crittall (London, 1956), pp. 269-275 <a href="http://www.british-history.ac.uk/vch/wilts/vol3/pp269-275">http://www.british-history.ac.uk/vch/wilts/vol3/pp269-275</a> [accessed 30 April 2015].</li> </ul>
Stanstead	Sussex	50.88729, -0.91908	Modern name: Stansted Park near Chichester Two visit : Jan 1214; Jan 1215 Forest of Stansted, ? held by the Earl of Arundel Vincent ( Magna Carta Project) gives Stansted House, Stoughton 50.8873, -0.9191 which appears to be same location	<ul style="list-style-type: none"> <li>•<a href="http://www.gatehouse-gazetteer.info/English%20sites/4463.html">http://www.gatehouse-gazetteer.info/English%20sites/4463.html</a> ; accessed 18 Aug 2015</li> <li>•<a href="http://list.historicengland.org.uk/resultsingle.aspx?uid=1000327">http://list.historicengland.org.uk/resultsingle.aspx?uid=1000327</a> ; accessed 18 Aug 2015</li> <li>•'Stoughton', in A History of the County of Sussex: Volume 4, the Rape of Chichester, ed. L F Salzman (London, 1953), pp. 121-126 <a href="http://www.british-history.ac.uk/vch/sussex/vol4/pp121-126">http://www.british-history.ac.uk/vch/sussex/vol4/pp121-126</a> [accessed 17 August 2015].</li> <li>•<a href="http://www.britishlistedbuildings.co.uk/en-301294-stansted-house-stoughton-west-sussex#.VdMoePIVhBc">http://www.britishlistedbuildings.co.uk/en-301294-stansted-house-stoughton-west-sussex#.VdMoePIVhBc</a> ; accessed 18 Aug 2015</li> <li>•N. C. Vincent, 'King John's Diary &amp; Itinerary', The Magna Carta Project</li> </ul>
Stockton	Durham	54.57, -1.32	Modern name: Stockton-on-Tees Four visits: Feb 1201; Apr 1210; Jan & Feb 1213 Held by the Bishop of Durham	<ul style="list-style-type: none"> <li>•<a href="http://en.wikipedia.org/wiki/Stockton-on-Tees">http://en.wikipedia.org/wiki/Stockton-on-Tees</a> ; accessed 18 Aug 2015</li> <li>•Robert Surtees, 'Parish of Stockton', in The History and Antiquities of the County Palatine of Durham: Volume 3, Stockton and Darlington Wards (London, 1823), pp. 168-196 <a href="http://www.british-history.ac.uk/antiquities-durham/vol3/pp168-196">http://www.british-history.ac.uk/antiquities-durham/vol3/pp168-196</a> [accessed 30 April 2015].</li> <li>•<a href="http://www.gatehouse-gazetteer.info/English%20sites/3366.html">http://www.gatehouse-gazetteer.info/English%20sites/3366.html</a> ; accessed 18 Aug 2015</li> </ul>
Stogursey	Somersetshire	51.1807, -3.1413	No name change One visit Sept 1210 Family seat of the de Courcy family. Castle held for King John in 1215	<ul style="list-style-type: none"> <li>•<a href="http://en.wikipedia.org/wiki/Stogursey">http://en.wikipedia.org/wiki/Stogursey</a> ; accessed 18 Aug 2015</li> <li>•<a href="http://www.gatehouse-gazetteer.info/English%20sites/3281.html">http://www.gatehouse-gazetteer.info/English%20sites/3281.html</a> ; accessed 18 Aug 2015</li> <li>•A P Baggs and M C Siraut, 'Stogursey: Castle', in A History of the County of Somerset: Volume 6, andersfield, Cannington, and North Petherton Hundreds (Bridgwater and Neighbouring Parishes), ed. R W Dunning and C R Elington (London, 1992), pp. 136-137 <a href="http://www.british-history.ac.uk/vch/som/vol6/pp136-137">http://www.british-history.ac.uk/vch/som/vol6/pp136-137</a> [accessed 18 August 2015].</li> <li>•A P Baggs and M C Siraut, 'Stogursey', in A History of the County of Somerset: Volume 6, andersfield, Cannington, and North Petherton Hundreds (Bridgwater and Neighbouring Parishes), ed. R W Dunning and C R Elington (London, 1992), pp. 130-136 <a href="http://www.british-history.ac.uk/vch/som/vol6/pp130-136">http://www.british-history.ac.uk/vch/som/vol6/pp130-136</a> [accessed 17 August 2015].</li> </ul>

PLACENAME	County/Dept	LAT & LONG	Information	References
Stoke	Somersetshire	51.108906,-2.592716	Modern name: Stone , hamlet of East Pennard One visit July 1204 enroute from Wells to Ilchester Number of alternative contenders: North Stoke; Stogursey,Stoney Stoke,Stoke sub Hamdon, Stoke St Michael but all well beyond the route between Wells and Ilchester. Stone ( hamlet of East Pennard) beside the Fosse Way from Shepton Mallet to Ilchester. Taken to be a clerical/misreading of Stoke for Stone Pennard held from Glastonbury Abbey at Doomsday	<ul style="list-style-type: none"> <li>•<a href="https://en.wikipedia.org/wiki/East_Pennard">https://en.wikipedia.org/wiki/East_Pennard</a> ; accessed 18 Aug 2015</li> <li>•'Penalth - Pennington', in A Topographical Dictionary of England, ed. Samuel Lewis (London, 1848), pp. 545-549 <a href="http://www.british-history.ac.uk/topographical-dict/england/pp545-549a">http://www.british-history.ac.uk/topographical-dict/england/pp545-549a</a> [accessed 17 Aug 2015].</li> <li>•<a href="http://www.domesdaybook.co.uk/somerset4.html">http://www.domesdaybook.co.uk/somerset4.html</a> ; accessed 18 Aug 2015</li> </ul>
Stoke-Lyne	Oxfordshire	51.95, -1.176	No name change One visit Nov 1207 travelling from Silverstone to Woodstock Held by William Marshall	<ul style="list-style-type: none"> <li>•<a href="http://en.wikipedia.org/wiki/Stoke_Lyne">http://en.wikipedia.org/wiki/Stoke_Lyne</a> ; accessed 18 Aug 2015</li> <li>•'Parishes: Stoke Lyne', in A History of the County of Oxford: Volume 6, ed. Mary D Lobel (London, 1959), pp. 312-323 <a href="http://www.british-history.ac.uk/vch/oxon/vol6/pp312-323">http://www.british-history.ac.uk/vch/oxon/vol6/pp312-323</a> [accessed 30 April 2015].</li> </ul>
Stony Stratford	Buckinghamshire	52.0567, -0.8526	No name change One visit Feb 1215 Key bridge where Watling Street ( Roman Road) fords the Great Ouse ; town charter dates from 1215. Stony manor part of Calverton manor until 1257 and now constituent town of Milton Keynes Appears to be same location as that given by the Magna Carta Project	<ul style="list-style-type: none"> <li>•<a href="http://en.wikipedia.org/wiki/Stony_Stratford">http://en.wikipedia.org/wiki/Stony_Stratford</a> ; accessed 18 Aug 2015</li> <li>•'Parishes : Stony Stratford', in A History of the County of Buckingham: Volume 4, ed. William Page (London, 1927), pp. 476-482 <a href="http://www.british-history.ac.uk/vch/bucks/vol4/pp476-482">http://www.british-history.ac.uk/vch/bucks/vol4/pp476-482</a> [accessed 30 April 2015].</li> <li>•'Parishes : Calverton', in A History of the County of Buckingham: Volume 4, ed. William Page (London, 1927), pp. 308-311 <a href="http://www.british-history.ac.uk/vch/bucks/vol4/pp308-311">http://www.british-history.ac.uk/vch/bucks/vol4/pp308-311</a> [accessed 30 April 2015].</li> <li>•<a href="http://www.stonystratford.co.uk/">http://www.stonystratford.co.uk/</a> ; accessed 18 Aug 2015</li> <li>•N. C. Vincent, 'King John's Diary &amp; Itinerary', The Magna Carta Project</li> </ul>
Stortford	Hertfordshire	51.872, 0.1725	Modern name Bishop's Stortford One visit Mar 1216 held by the Bishop of London.Origins of castle obscure. William de St Mere Eglise, Bishop of London published interdict in 1208 and left country. KJ seized property and dismantled the castle in 1211. Restored to Bishop in 1213 and castle rebuilt in July 1213 funded by compensation from KJ.	<ul style="list-style-type: none"> <li>•<a href="http://en.wikipedia.org/wiki/Bishop%27s_Stortford">http://en.wikipedia.org/wiki/Bishop%27s_Stortford</a> ; accessed 18 Aug 2015</li> <li>•<a href="http://en.wikipedia.org/wiki/Waytemore_Castle">http://en.wikipedia.org/wiki/Waytemore_Castle</a> ; accessed 18 Aug 2015</li> <li>•'Parishes: Bishop's Stortford', in A History of the County of Hertford: Volume 3, ed. William Page (London, 1912), pp. 292-306 <a href="http://www.british-history.ac.uk/vch/herts/vol3/pp292-306">http://www.british-history.ac.uk/vch/herts/vol3/pp292-306</a> [accessed 30 April 2015].</li> <li>•Turner RV, Men Raised from the Dust.University of Pennsylvania Press 1988 pp20-34</li> </ul>
Stourton	Staffordshire	52.46727, -2.20015	No name change ( hamlet near Stourbridge) Two visits ; Aug 1207 ; July 1215 Stourton Castle probably started as a hunting lodge in the Forest of Kinver for William Rufus and was developed by Henry II. It was not fortified until 1223	<ul style="list-style-type: none"> <li>•<a href="http://en.wikipedia.org/wiki/Stourton,_Staffordshire">http://en.wikipedia.org/wiki/Stourton,_Staffordshire</a> ; accessed 18 Aug 2015</li> <li>•<a href="http://www.gatehouse-gazetteer.info/English%20sites/3344.html">http://www.gatehouse-gazetteer.info/English%20sites/3344.html</a> ; accessed 18 Aug 2015</li> </ul>
Stow	Lincolnshire	53.3269, -0.6748	Modern name: Stow-in-Lindsey. Two visits Jan 1201; Sept 1216 Stow Minster was a Saxon foundation but the monks were transferred to the Abbey of Eynsham in 1109 by charter of Henry I and the estate annexed to the see of Lincoln. Held by the Bishop of Lincoln	<ul style="list-style-type: none"> <li>•<a href="http://en.wikipedia.org/wiki/Stow_Minster">http://en.wikipedia.org/wiki/Stow_Minster</a> ; accessed 18 Aug 2015</li> <li>•<a href="http://en.wikipedia.org/wiki/Stow,_Lincolnshire">http://en.wikipedia.org/wiki/Stow,_Lincolnshire</a> ; accessed 18 Aug 2015</li> <li>•'Houses of Benedictine monks: The abbey of Stow', in A History of the County of Lincoln: Volume 2, ed. William Page (London, 1906), p. 118 <a href="http://www.british-history.ac.uk/vch/lincs/vol2/p118a">http://www.british-history.ac.uk/vch/lincs/vol2/p118a</a> [accessed 1 May 2015].</li> </ul>
Studland	Dorset	50.64218, -1.95045	No name change Two visits: July and Aug 1213 Closest port to Corfe castle and a place of the manufacturing of sea salt. ? Crown held in association with Corfe?	<ul style="list-style-type: none"> <li>•<a href="http://en.wikipedia.org/wiki/Studland">http://en.wikipedia.org/wiki/Studland</a> ; accessed 19 Aug 2015</li> <li>•<a href="http://www.gatehouse-gazetteer.info/English%20sites/961.html">http://www.gatehouse-gazetteer.info/English%20sites/961.html</a> ; accessed 19 Aug 2015</li> <li>•'Studham - Styrrup', in A Topographical Dictionary of England, ed. Samuel Lewis (London, 1848), pp. 252-256 <a href="http://www.british-history.ac.uk/topographical-dict/england/pp252-256">http://www.british-history.ac.uk/topographical-dict/england/pp252-256</a> [accessed 1 May 2015].</li> </ul>
Sturminster	Dorset	50.9261, -2.3051	Modern name: Sturminster Newton Two visit Dec 1214; June 1216 Castle commands the crossing of the River Stour. Held by Waleran, Roger, Ketel and Gotshelm Cook from the king at Doomsday. Situated in middle of Blackmore vale/forest. Appears to be same location as that given by the Magna Carta Project	<ul style="list-style-type: none"> <li>•<a href="http://en.wikipedia.org/wiki/Sturminster_Newton">http://en.wikipedia.org/wiki/Sturminster_Newton</a> ; accessed 19 Aug 2015</li> <li>•<a href="http://www.gatehouse-gazetteer.info/English%20sites/962.html">http://www.gatehouse-gazetteer.info/English%20sites/962.html</a> ; accessed 19 Aug 2015</li> <li>•'Sturminster Newton', in An Inventory of the Historical Monuments in Dorset, Volume 3, Central (London, 1970), pp. 269-286 <a href="http://www.british-history.ac.uk/rchme/dorset/vol3/pp269-286">http://www.british-history.ac.uk/rchme/dorset/vol3/pp269-286</a> [accessed 30 April 2015].</li> <li>•N. C. Vincent, 'King John's Diary &amp; Itinerary', The Magna Carta Project</li> </ul>
Sturton	Nottinghamshire	53.35, -0.82	Modern name: Sturton le Steeple. One visit Sept 1213 Little information available regarding ownership. Travelling south from Tickhill in direction of Lincoln but ?unable to cross Rvier Trent just beyond Sturton le Steeple. So returned to Sturton le Steeple and then made way upriver on same bank to Lexington and Nottingham	<ul style="list-style-type: none"> <li>•<a href="http://en.wikipedia.org/wiki/Sturton_le_Steeple">http://en.wikipedia.org/wiki/Sturton_le_Steeple</a> ; accessed 19 Aug 2015</li> <li>•Robert Thoroton, 'Sturton, Stretton', in Thoroton's History of Nottinghamshire: Volume 3, Republished With Large Additions By John Throsby, ed. John Throsby (Nottingham, 1796), pp. 297-300 <a href="http://www.british-history.ac.uk/thoroton-notts/vol3/pp297-300">http://www.british-history.ac.uk/thoroton-notts/vol3/pp297-300</a> [accessed 1 May 2015].</li> <li>•'Studham - Styrrup', in A Topographical Dictionary of England, ed. Samuel Lewis (London, 1848), pp. 252-256 <a href="http://www.british-history.ac.uk/topographical-dict/england/pp252-256">http://www.british-history.ac.uk/topographical-dict/england/pp252-256</a> [accessed 1 May 2015].</li> </ul>
Sudbury	Suffolk	52.0417, 0.72815	No name change One visit Mar 1201 enroute from Bury St Edmunds to Chelmsford taxes were owed for this manor by the Abbey of Bury St Edmunds in 1200	<ul style="list-style-type: none"> <li>•<a href="http://en.wikipedia.org/wiki/Sudbury,_Suffolk">http://en.wikipedia.org/wiki/Sudbury,_Suffolk</a> ; accessed 19 Aug 2015 ; accessed 19 Aug 2015</li> <li>•'Houses of Benedictine monks: Abbey of Bury St Edmunds', in A History of the County of Suffolk: Volume 2, ed. William Page (London, 1975), pp. 56-72 <a href="http://www.british-history.ac.uk/vch/suff/vol2/pp56-72">http://www.british-history.ac.uk/vch/suff/vol2/pp56-72</a> [accessed 30 April 2015].</li> </ul>

PLACENAME	County/Dept	LAT & LONG	Information	References
<b>Sutton (Long Sutton)</b>	Lincolnshire	<b>52.78564, 0.12001</b>	Modern name: Long Sutton. One visit Oct 1205 enroute from Spalding to Lyn There is a farm called King's House which is the traditional resting point of King John after crossing the Wash.	<ul style="list-style-type: none"> <li>•<a href="http://en.wikipedia.org/wiki/Long_Sutton,_Lincolnshire">http://en.wikipedia.org/wiki/Long_Sutton,_Lincolnshire</a> ; accessed 19 Aug 2015</li> <li>•Sutton-Basset - Sutton-Wick', in A Topographical Dictionary of England, ed. Samuel Lewis (London, 1848), pp. 274-280 <a href="http://www.british-history.ac.uk/topographical-dict/england/pp274-280">http://www.british-history.ac.uk/topographical-dict/england/pp274-280</a> [accessed 30 April 2015].</li> </ul>
<b>Sutton at Hone</b>	Kent	<b>51.40923, 0.23468</b>	No name change Three visits: Dec 1205; Oct 1209; Jan 1214 Robert Basing gave the manor to the Knights Templar in 1199 Appears to be same location as that given by the Magna Carta Project	<ul style="list-style-type: none"> <li>•<a href="http://en.wikipedia.org/wiki/Sutton-at-Hone">http://en.wikipedia.org/wiki/Sutton-at-Hone</a> ; accessed 19 Aug 2015</li> <li>•Edward Hasted, 'Parishes: Sutton-at-Hone', in The History and Topographical Survey of the County of Kent: Volume 2 (Canterbury, 1797), pp. 343-367 <a href="http://www.british-history.ac.uk/survey-kent/vol2/pp343-367">http://www.british-history.ac.uk/survey-kent/vol2/pp343-367</a> [accessed 30 April 2015].</li> <li>•<a href="http://lecrac.blogspot.co.uk/2014/01/sutton-at-hone.html">http://lecrac.blogspot.co.uk/2014/01/sutton-at-hone.html</a></li> <li>•N. C. Vincent, 'King John's Diary &amp; Itinerary', The Magna Carta Project</li> </ul>
<b>Swallowfield</b>	Berkshire	<b>51.378,-0.959</b>	No name change Two visits ; July 1205; May 1206 Held of the Earl of Warwick by the St Johns' family since 1166	<ul style="list-style-type: none"> <li>•<a href="http://en.wikipedia.org/wiki/Swallowfield">http://en.wikipedia.org/wiki/Swallowfield</a> ; accessed 19 Aug 2015</li> <li>•Parishes: Swallowfield', in A History of the County of Berkshire: Volume 3, ed. P H Ditchfield and William Page (London, 1923), pp. 267-274 <a href="https://www.british-history.ac.uk/vch/berks/vol3/pp267-274">https://www.british-history.ac.uk/vch/berks/vol3/pp267-274</a> [accessed 30 April 2015].</li> <li>•<a href="http://www.gatehouse-gazetteer.info/English%20sites/4958.html">http://www.gatehouse-gazetteer.info/English%20sites/4958.html</a> ; accessed 19 Aug 2015</li> </ul>
<b>Swansea</b>	Glamorganshire	<b>51.616667,-3.95</b>	No name change One visit May 1210 Held by the Earl of Warwick from the King	<ul style="list-style-type: none"> <li>•<a href="http://en.wikipedia.org/wiki/Swansea">http://en.wikipedia.org/wiki/Swansea</a> ; accessed 19 Aug 2015</li> <li>•<a href="http://www.gatehouse-gazetteer.info/Welshsites/476.html">http://www.gatehouse-gazetteer.info/Welshsites/476.html</a> ; accessed 19 Aug 2015</li> <li>•Samuel Lewis, 'Steynton - Swydd', in A Topographical Dictionary of Wales (London, 1849), pp. 374-384 <a href="http://www.british-history.ac.uk/topographical-dict/wales/pp374-384">http://www.british-history.ac.uk/topographical-dict/wales/pp374-384</a> [accessed 1 May 2015].</li> </ul>
<b>Swineshead</b>	Lincolnshire	<b>52.941292,-0.156047</b>	No name change One viist Oct 1216 Castle held by de Gresley family; Abbey Cistercian founded in 1134	<ul style="list-style-type: none"> <li>•<a href="http://en.wikipedia.org/wiki/Swineshead,_Lincolnshire">http://en.wikipedia.org/wiki/Swineshead,_Lincolnshire</a> ; accessed 19 Aug 2015</li> <li>•<a href="http://www.gatehouse-gazetteer.info/English%20sites/1854.html">http://www.gatehouse-gazetteer.info/English%20sites/1854.html</a> ; accessed 19 Aug 2015</li> <li>•<a href="http://en.wikipedia.org/wiki/Swineshead_Abbey">http://en.wikipedia.org/wiki/Swineshead_Abbey</a> ; accessed 19 Aug 2015</li> <li>•Houses of Cistercian monks: The abbey of Swineshead', in A History of the County of Lincoln: Volume 2, ed. William Page (London, 1906), pp. 145-146 <a href="http://www.british-history.ac.uk/vch/lincs/vol2/pp145-146">http://www.british-history.ac.uk/vch/lincs/vol2/pp145-146</a> [accessed 1 May 2015].</li> <li>•Parishes: Swineshead', in A History of the County of Bedford: Volume 3, ed. William Page (London, 1912), pp. 168-170 <a href="http://www.british-history.ac.uk/vch/beds/vol3/pp168-170">http://www.british-history.ac.uk/vch/beds/vol3/pp168-170</a> [accessed 1 May 2015].</li> </ul>
<b>Tadcaster</b>	Yorkshire	<b>53.8852,-1.262</b>	No name change Two viists Mar 1205; Apr 1209 Stones from the castle were reputedly used to build the bridge over the River Wharfe in 1200 or 1240, founded by William de Percy in late 11th century.	<ul style="list-style-type: none"> <li>•<a href="http://en.wikipedia.org/wiki/Tadcaster">http://en.wikipedia.org/wiki/Tadcaster</a> ; accessed 19 Aug 2015</li> <li>•<a href="http://www.gatehouse-gazetteer.info/English%20sites/2173.html">http://www.gatehouse-gazetteer.info/English%20sites/2173.html</a> ; accessed 19 Aug 2015</li> <li>•Tabley Inferior - Talworth', in A Topographical Dictionary of England, ed. Samuel Lewis (London, 1848), pp. 294-297 <a href="http://www.british-history.ac.uk/topographical-dict/england/pp294-297">http://www.british-history.ac.uk/topographical-dict/england/pp294-297</a> [accessed 19 August 2015].</li> </ul>
<b>Taunton</b>	Somerset	<b>51.019,-3.1</b>	No name change Two visits; Aug 1205; Sept 1208 Held by the Bishop of Winchester. In 1180 a portion of the estate was granted to the Hospitallers	<ul style="list-style-type: none"> <li>•<a href="http://en.wikipedia.org/wiki/Taunton">http://en.wikipedia.org/wiki/Taunton</a> ; accessed 19 Aug 2015</li> <li>•<a href="http://www.gatehouse-gazetteer.info/English%20sites/3283.html">http://www.gatehouse-gazetteer.info/English%20sites/3283.html</a> ; accessed 19 Aug 2015</li> <li>•Houses of Augustinian canons: The priory of Taunton', in A History of the County of Somerset: Volume 2, ed. William Page (London, 1911), pp. 141-144 <a href="http://www.british-history.ac.uk/vch/som/vol2/pp141-144">http://www.british-history.ac.uk/vch/som/vol2/pp141-144</a> [accessed 1 May 2015].</li> </ul>
<b>Taynton</b>	Oxfordshire	<b>51.821,-1.663</b>	No name change One visit Sept 1216 In the forest of Wychwood. (Later became renowned for stone quarry which helped to build Oxford)	<ul style="list-style-type: none"> <li>•<a href="http://en.wikipedia.org/wiki/Taynton,_Oxfordshire">http://en.wikipedia.org/wiki/Taynton,_Oxfordshire</a> ; accessed 19 Aug 2015</li> <li>•Tatchbury - Taynton', in A Topographical Dictionary of England, ed. Samuel Lewis (London, 1848), pp. 303-310 <a href="http://www.british-history.ac.uk/topographical-dict/england/pp303-310">http://www.british-history.ac.uk/topographical-dict/england/pp303-310</a> [accessed 30 April 2015]</li> </ul>
<b>Tewkesbury</b>	Gloucestershire	<b>52.0054,-2.1630</b>	No name change multiple visits "the monks of Cranborne removed in 1101 to Tewkesbury, which they made their principal seat. It was subsequently raised into an abbey of Benedictine monks, and continued to flourish till the Dissolution," Appears to be same location as that given by the Magna Carta Project	<ul style="list-style-type: none"> <li>•Tisbury - Teynham', A Topographical Dictionary of England (1848), pp. 314-321. URL: <a href="http://www.british-history.ac.uk/report.aspx?compid=51331">http://www.british-history.ac.uk/report.aspx?compid=51331</a> Date accessed: 22 June 2014</li> <li>•<a href="http://www.gatehouse-gazetteer.info/English%20sites/5197.html">http://www.gatehouse-gazetteer.info/English%20sites/5197.html</a> ; accessed 19 Aug 2015</li> <li>•<a href="https://en.wikipedia.org/wiki/Tewkesbury">https://en.wikipedia.org/wiki/Tewkesbury</a> ; accessed 19 Aug 2015</li> <li>•N. C. Vincent, 'King John's Diary &amp; Itinerary', The Magna Carta Project</li> </ul>
<b>Thirsk</b>	Yorkshire	<b>54.232731,-1.34205</b>	No name change One visit Jan 1216 Castle destroyed in 1176 by Henry II following rebellion of Roger de Mowbray.. Manor house until 1322. Held by de Mowbray at time of KJ	<ul style="list-style-type: none"> <li>•<a href="http://en.wikipedia.org/wiki/Thirsk">http://en.wikipedia.org/wiki/Thirsk</a> ; accessed 19 Aug 2015</li> <li>•<a href="http://www.gatehouse-gazetteer.info/English%20sites/2180.html">http://www.gatehouse-gazetteer.info/English%20sites/2180.html</a> ; accessed 19 Aug 2015</li> <li>•Parishes: Thirsk', in A History of the County of York North Riding: Volume 2, ed. William Page (London, 1923), pp. 58-70 <a href="http://www.british-history.ac.uk/vch/yorks/north/vol2/pp58-70">http://www.british-history.ac.uk/vch/yorks/north/vol2/pp58-70</a> [accessed 30 April 2015].</li> </ul>
<b>Thomastown</b>	Kilkenny	<b>52.5267,-7.1372</b>	<i>[Apud Boscum Terram Thomae Filii Antonij]</i> Founded in the early 13th century by a Welsh mercenary Thomas FitzAnthony (d.1229) on the Irish settlement of Grennan. The now ruined castle he build nearby is called Grennan castle. Part of his walls remain standing near the end of the bridge	<ul style="list-style-type: none"> <li>•<a href="https://en.wikipedia.org/wiki/Thomastown">https://en.wikipedia.org/wiki/Thomastown</a> ; accessed 19 Aug 2015</li> <li>•<a href="http://www.abandonedireland.com/Grennan.html">http://www.abandonedireland.com/Grennan.html</a> ; accessed 19 Aug 2015</li> </ul>
<b>Thorney</b>	Nottinghamshire	<b>53.245814,-0.713564</b>	No name change but now in Nottinghamshire One visit Aug 1209 Held by Walter de Clifford in 1201 (TDH gives Northamptonshire)	<ul style="list-style-type: none"> <li>•<a href="http://en.wikipedia.org/wiki/St_Helen%27s_Church,_Thorney">http://en.wikipedia.org/wiki/St_Helen%27s_Church,_Thorney</a></li> <li>•Robert Thoroton, 'Parishes: Thorney', in Thoroton's History of Nottinghamshire: Volume 1, Republished With Large Additions By John Throsby, ed. John Throsby (Nottingham, 1790), pp. 382-384 <a href="http://www.british-history.ac.uk/thoroton-notts/vol1/pp382-384">http://www.british-history.ac.uk/thoroton-notts/vol1/pp382-384</a> [accessed 1 May 2015].</li> </ul>

PLACENAME	County/Dept	LAT & LONG	Information	References
<b>Thouars</b>	Deux-Sevres	<b>46.9758,-0.2142</b>	Name unchanged visited Feb 1202 and Oct 1206 castle held by Viscount of Thouars, Aimery VII intermittent but important supporter of KJ - sided with William des Roches over fate of Arthur post Mirebeau Aug. 1202	<ul style="list-style-type: none"> <li>•Dauzat A et RostaingC. Dictionnaire Etymologique des Noms de Lieux en France 1963 Librairie Guénégaud 1978 p677</li> <li>•<a href="https://fr.wikipedia.org/wiki/Thouars">https://fr.wikipedia.org/wiki/Thouars</a> ; accessed 25 July 2015</li> <li>•<a href="https://fr.wikipedia.org/wiki/Liste_des_vicomtes_et_ducs_de_Thouars">https://fr.wikipedia.org/wiki/Liste_des_vicomtes_et_ducs_de_Thouars</a> ; accessed 25 July 2015</li> <li>•<a href="https://fr.wikipedia.org/wiki/Aimery_VII_de_Thouars">https://fr.wikipedia.org/wiki/Aimery_VII_de_Thouars</a> ; accessed 25 July 2015</li> <li>•Powicke M. The Loss of Normandy 1960 Manchester University Press 2nd Ed 1999 p153</li> <li>•Warren WL King John 1961 Methuen 1978 p71</li> <li>•Baudry M-P Les Fortifications des Plantegenêts en Poitou 1154-1242 pp 257- 270</li> </ul>
<b>Tickhill</b>	Yorkshire	<b>53.43049, -1.11348</b>	No name change Multiple visits <i>This manor was given by William the Conqueror to Roger de Busli, who erected or rebuilt the castle, which, with the honour of Tickhill, being subsequently forfeited, was granted by King Stephen to the Count of Eu, in Normandy. The property afterwards reverted to the crown, and was bestowed by Richard I. upon his brother, Prince John. In the reign of Henry III., it was restored to the then Count of Eu, but, after several changes, became again vested in the crown</i>	<ul style="list-style-type: none"> <li>•Thwaite - Tickton', A Topographical Dictionary of England (1848), pp. 355-357. URL: <a href="http://www.british-history.ac.uk/report.aspx?compid=51343">http://www.british-history.ac.uk/report.aspx?compid=51343</a> Date accessed: 22 June 2014.</li> <li>•<a href="https://en.wikipedia.org/wiki/Tickhill_Castle">https://en.wikipedia.org/wiki/Tickhill_Castle</a> ; accessed 19 Aug 2015</li> <li>•<a href="https://en.wikipedia.org/wiki/Tickhill">https://en.wikipedia.org/wiki/Tickhill</a> ; accessed 19 Aug 2015</li> </ul>
<b>Tidmarsh</b>	Berkshire	<b>51.46682,-1.08726</b>	No name change Three visits Dec 1205; Feb 1210; Aug 1213 Held by Hugh de Tidmarsh . Overlord was the Honour of Wallingford	<ul style="list-style-type: none"> <li>•<a href="http://en.wikipedia.org/wiki/Tidmarsh">http://en.wikipedia.org/wiki/Tidmarsh</a> ; accessed 19 Aug 2015</li> <li>•'Parishes: Tidmarsh', in A History of the County of Berkshire: Volume 3, ed. P H Ditchfield and William Page (London, 1923), pp. 433-437 <a href="http://www.british-history.ac.uk/vch/berks/vol3/pp433-437">http://www.british-history.ac.uk/vch/berks/vol3/pp433-437</a> [accessed 30 April 2015].</li> </ul>
<b>Tillieres</b>	Eure	<b>48.758,1.0572</b>	Modern name: Tillieres-sur-Avre one visit Nov 1201 castle noted by Powicke	<ul style="list-style-type: none"> <li>•Dauzat A et RostaingC. Dictionnaire Etymologique des Noms de Lieux en France 1963 Librairie Guénégaud 1978 p 675</li> <li>•<a href="https://fr.wikipedia.org/wiki/Till%C3%A8res-sur-Avre">https://fr.wikipedia.org/wiki/Till%C3%A8res-sur-Avre</a> ; accessed 6 Aug 2015</li> <li>•Powicke M. The Loss of Normandy 1960 Manchester University Press 2nd Ed 1999 p182</li> </ul>
<b>Tonnay - Charente</b>	Charente maritime	<b>45.9486, -0.9075</b>	Name unchanged one visit 3 Mar 1214 during campaign - travelling from La Rochelle and then up the Charente valley Tonnay reimposing" <i>his authority over the ... lands of his wife" ( Vincent)</i>	<ul style="list-style-type: none"> <li>•Dauzat A et RostaingC. Dictionnaire Etymologique des Noms de Lieux en France 1963 Librairie Guénégaud 1978 p679</li> <li>•<a href="https://en.wikipedia.org/wiki/Tonnay-Charente">https://en.wikipedia.org/wiki/Tonnay-Charente</a> ; accessed 22 uly 2015</li> <li>•N. C. Vincent, 'King John's Diary &amp; Itinerary', The Magna Carta Project</li> </ul>
<b>Torigny</b>	Manche	<b>49.0361, -0.9783</b>	modern spelling Torigni-sur-Vire, Manche in the Bocage normand Powicke describes a castle a symbol which is still emblazoned on the town's coat of arms	<ul style="list-style-type: none"> <li>•Dauzat A et RostaingC. Dictionnaire Etymologique des Noms de Lieux en France 1963 Librairie Guénégaud 1978 p 679</li> <li>•<a href="https://fr.wikipedia.org/wiki/Torigni-sur-Vire">https://fr.wikipedia.org/wiki/Torigni-sur-Vire</a> ; accessed 22 July 2015</li> <li>•Powicke M. The Loss of Normandy 1960 Manchester University Press 2nd Ed 1999 p183</li> </ul>
<b>Totham</b>	Essex	<b>51.779167, 0.701111</b>	Modern name: Great Totham. One visit Sept 1212 enroute between Woodham and Colchester	<ul style="list-style-type: none"> <li>•<a href="http://en.wikipedia.org/wiki/Great_Totham">http://en.wikipedia.org/wiki/Great_Totham</a> ; accessed 19 Aug 2015</li> <li>•'Great Totham', in An Inventory of the Historical Monuments in Essex, Volume 3, North East (London, 1922), pp. 132-133 <a href="http://www.british-history.ac.uk/rchme/essex/vol3/pp132-133">http://www.british-history.ac.uk/rchme/essex/vol3/pp132-133</a> [accessed 1 May 2015].</li> <li>•Toseland - Toynton, Low', in A Topographical Dictionary of England, ed. Samuel Lewis (London, 1848), pp. 380-386 <a href="http://www.british-history.ac.uk/topographical-dict/england/pp380-386">http://www.british-history.ac.uk/topographical-dict/england/pp380-386</a> [accessed 30 April 2015].</li> </ul>
<b>Tours</b>	Indre et Loire	<b>47.3936, 0.6892</b>	No name change Extant capital of Tourraine	<ul style="list-style-type: none"> <li>•Dauzat A et RostaingC. Dictionnaire Etymologique des Noms de Lieux en France 1963 Librairie Guénégaud 1978 p681</li> </ul>
<b>Towcester</b>	Northamptonshire	<b>52.13, -0.99</b>	No name change One visit Aug 1207 Overlooks a fording point of the River Tove and thus controls old road to Northampton. Thought to have been held by Crown as centre of extensive royal estates	<ul style="list-style-type: none"> <li>•<a href="http://en.wikipedia.org/wiki/Towcester">http://en.wikipedia.org/wiki/Towcester</a> ; accessed 19 Aug 2015</li> <li>•<a href="http://www.gatehouse-gazetteer.info/English%20sites/2243.html">http://www.gatehouse-gazetteer.info/English%20sites/2243.html</a> ; accessed 19 Aug 2015</li> <li>•'Towcester', in An Inventory of the Historical Monuments in the County of Northamptonshire, Volume 4, Archaeological Sites in South-West Northamptonshire (London, 1982), pp. 149-160 <a href="http://www.british-history.ac.uk/rchme/northants/vol4/pp149-160">http://www.british-history.ac.uk/rchme/northants/vol4/pp149-160</a> [accessed 30 April 2015].</li> </ul>
<b>Tower of London</b>	Middlesex	<b>51.508056,-0.076111</b>	No name change Multiple visits Held by Crown Appears to be same location as that given by the Magna Carta Project	<ul style="list-style-type: none"> <li>•<a href="http://en.wikipedia.org/wiki/Tower_of_London">http://en.wikipedia.org/wiki/Tower_of_London</a> ; accessed 19 Aug 2015</li> <li>•<a href="http://www.gatehouse-gazetteer.info/English%20sites/1904.html">http://www.gatehouse-gazetteer.info/English%20sites/1904.html</a> ; accessed 19 Aug 2015</li> <li>•'London', in A Topographical Dictionary of England, ed. Samuel Lewis (London, 1848), pp. 129-170 <a href="https://www.british-history.ac.uk/topographical-dict/england/pp129-170">https://www.british-history.ac.uk/topographical-dict/england/pp129-170</a> [accessed 1 May 2015].</li> <li>•N. C. Vincent, 'King John's Diary &amp; Itinerary', The Magna Carta Project</li> </ul>
<b>Trencheland</b>	Northamptonshire	<b>52.6312,-0.8234</b>	Modern name: Launde One visit Nov 1209 TDH (index) suggests that Trencheland is ? Launde Priory Leicestershire founded 1125 Richard Basset - taken as destination Augustinian House	<ul style="list-style-type: none"> <li>•<a href="http://en.wikipedia.org/wiki/Launde_Priory">http://en.wikipedia.org/wiki/Launde_Priory</a> ; accessed 19 Aug 2015</li> <li>•'Houses of Augustinian canons: The priory of Launde', in A History of the County of Leicestershire: Volume 2, ed. W G Hoskins and R A McKinley (London, 1954), pp. 10-13 <a href="http://www.british-history.ac.uk/vch/leics/vol2/pp10-13">http://www.british-history.ac.uk/vch/leics/vol2/pp10-13</a> [accessed 26 April 2015].</li> </ul>

PLACENAME	County/Dept	LAT & LONG	Information	References
Trianon	Calvados	49.3175, 0.2703	Area northwest of Quetteville centred round Courteville between D283 ( la Cote Ransue) and D119; Maurice Prou (1928) states " <i>le fief de Trianon, aujourd'hui dans la commune de Saint- Benoît-d'Hebertot, a l'oree de la foret de la Touques. Trianon etait un ancien poste romain, relais de la voie romaine, qui mettait en communication Rouen et Caen ...</i> " Powicke says that John " strengthened the fortifications of the Touque valley in the the north-east at Bonneville and Trianon"	<ul style="list-style-type: none"> <li>Formeville H de Histoire de l'ancien évêché-comté de Lisieux Vol 2 1763 p349 @ <a href="https://play.google.com/books/reader?id=nrxEQAAMAAJ&amp;printsec=frontcover&amp;output=reader&amp;hl=en_GB&amp;pg=GBS.PP1">https://play.google.com/books/reader?id=nrxEQAAMAAJ&amp;printsec=frontcover&amp;output=reader&amp;hl=en_GB&amp;pg=GBS.PP1</a> ; accessed 16 July 2015</li> <li>Prou Maurice. Mémoire de Mme Roblot-Delondre sur la présence de Jean sans Terre à Hébertot. In: Comptes rendus des séances de l'Académie ds Inscriptions et Belles-Lettres, 72e année. N. 1, 1928.p111</li> <li>Powicke M p252</li> </ul>
Trim	Meath	53.5522,-6.7934	Held by the de Lacy family from 1172, Walter completed its rebuilding in 1224. It overlooks a fording point on the River Boyne. Abbot of Trim was present in 1205 at Mullingar to witness church business ( see JT Gilbert)	<ul style="list-style-type: none"> <li>Gilbert JT. Register of the Abbey of St Thomas, DublinCambridge University Press 2012 p xv</li> <li><a href="https://en.wikipedia.org/wiki/Trim_Castle">https://en.wikipedia.org/wiki/Trim_Castle</a> ; accessed 19 Aug 2015</li> <li><a href="https://en.wikipedia.org/wiki/Trim,_County_Meath">https://en.wikipedia.org/wiki/Trim,_County_Meath</a> ; accessed 19 Aug 2015</li> <li>Breffny B de Mott G. Castles of Ireland Thames and Hudson 1977 pp 202 -205</li> </ul>
Troarn	Calvados	49.1822,-0.1833	No name change Powicke indexes as near Caen founded with Abbey Saint Martin (49.181556, -0.177503) to the east of the settlement by Roger de Montgomery in 11th century	<ul style="list-style-type: none"> <li>Dauzat A et RostaingC. Dictionnaire Etymologique des Noms de Lieux en France 1963 Librairie Guénégaud 1978 p 687</li> <li><a href="https://fr.wikipedia.org/wiki/Troarn">https://fr.wikipedia.org/wiki/Troarn</a> ; accessed 22 July 2015</li> <li>Michelin The Green Guide Normandy 2007 p151</li> <li><a href="https://fr.wikipedia.org/wiki/Abbaye_Saint-Martin_de_Troarn">https://fr.wikipedia.org/wiki/Abbaye_Saint-Martin_de_Troarn</a> ; accessed 22 July 2015</li> </ul>
Trois Gots	Manche	49.0119,-1.0719	Modern name: Troisgots one visit Nov 1201 village at intersection of West/East Moron/Torgni sur Vire and North/South St Romphaire/Chapelle sur Vire in the valley of the River Vire; Also site of La Chapelle-sur-Vire, pilgrimage destination founded 1197. John was travelling from the north via Chateau de Vire to Mortain in the south before turning east to Domfort and Seez. Troisgots is after the river crossing to the west bank where the current road follows the river to Pont Farcy and then its tributaries towards Chateau de Vire. Given the terrain this is probably the route of the contemporary road	<ul style="list-style-type: none"> <li><a href="https://fr.wikipedia.org/wiki/Troisgots">https://fr.wikipedia.org/wiki/Troisgots</a> ; accessed 18 July 2015</li> <li><a href="http://en.normandie-tourisme.fr/pcu/la-chapelle-sur-vire/troisgots/fiche-PCUNOR050F5000NT-2.html?IDD=6">http://en.normandie-tourisme.fr/pcu/la-chapelle-sur-vire/troisgots/fiche-PCUNOR050F5000NT-2.html?IDD=6</a> ; accseed 18 July 2015</li> <li><a href="https://fr.wikipedia.org/wiki/La_Chapelle-sur-Vire">https://fr.wikipedia.org/wiki/La_Chapelle-sur-Vire</a> ; accessed 18 July 2015</li> </ul>
Trowbridge	Wiltshire	51.317, -2.217	No name change Two visits July 1212; May 1215 Held by de Bohun family although KJ held them from Henry de Bohun until 1215 when the estate was returned but the castle was retained by Earl of Salisbury. Appears to be same location as that given by the Magna Carta Project	<ul style="list-style-type: none"> <li><a href="http://en.wikipedia.org/wiki/Trowbridge">http://en.wikipedia.org/wiki/Trowbridge</a> ; accessed 19 Aug 2015</li> <li><a href="http://www.gatehouse-gazetteer.info/English%20sites/3657.html">http://www.gatehouse-gazetteer.info/English%20sites/3657.html</a> ; accessed 19 Aug 2015</li> <li>H F Chettle, W R Powell, P A Spalding and P M Tillott, 'Parishes: Trowbridge', in A History of the County of Wiltshire: Volume 7, ed. R B Pugh and Elizabeth Crittall (London, 1953), pp. 125-171 <a href="http://www.british-history.ac.uk/vch/wilts/vol7/pp125-171">http://www.british-history.ac.uk/vch/wilts/vol7/pp125-171</a> [accessed 30 April 2015].</li> <li>N. C. Vincent, 'King John's Diary &amp; Itinerary', The Magna Carta Project</li> </ul>
Tweedmouth	Durham	55.771, -2.007	Modern name: Berwick-upon-Tweed One visit Aug 1209 Tweedmouth is the settlement on the south bank of the River Tweed, now included in Berwick. Castle was built before 1202 by Philip of Poitou as Bishop of Durham who died in 1208 and guarded the south end ( English) of the bridge. It was demolished as part of the treaty with the King of Scots in 1209 <del><a href="http://www.british-history.ac.uk/topographical-dict/england/pp404-407b">http://www.british-history.ac.uk/topographical-dict/england/pp404-407b</a></del>	<ul style="list-style-type: none"> <li><a href="http://en.wikipedia.org/wiki/Berwick-upon-Tweed">http://en.wikipedia.org/wiki/Berwick-upon-Tweed</a> ; accessed 19 Aug 2015</li> <li><a href="http://www.gatehouse-gazetteer.info/English%20sites/2418.html">http://www.gatehouse-gazetteer.info/English%20sites/2418.html</a> ; accessed 19 Aug 2015</li> <li>'Tweedmouth - Twywell', in A Topographical Dictionary of England, ed. Samuel Lewis (London, 1848), pp. 404-407 <a href="http://www.british-history.ac.uk/topographical-dict/england/pp404-407b">http://www.british-history.ac.uk/topographical-dict/england/pp404-407b</a> [accessed 1 May 2015].</li> </ul>
Uphaven	Wiltshire	51.294, -1.808	No name change Two visits : Oct 1212; Mar 1213 Site of Wiltshire's biggest prehistoric fortress. Church Norman. King's land. Had been granted to Philip Basset before 1288; Priory of Uphaven linked with Salisbury Cathedral	<ul style="list-style-type: none"> <li><a href="http://en.wikipedia.org/wiki/Upavon">http://en.wikipedia.org/wiki/Upavon</a> ; accessed 19 Aug 2015</li> <li>Deeds: A.4601 - A.4700', in A Descriptive Catalogue of Ancient Deeds: Volume 3, ed. H C Maxwell Lyte (London, 1900), pp. 85-96 <a href="http://www.british-history.ac.uk/ancient-deeds/vol3/pp85-96">http://www.british-history.ac.uk/ancient-deeds/vol3/pp85-96</a> [accessed 1 May 2015].</li> <li><a href="http://www.gatehouse-gazetteer.info/LOC/13471222h.html">http://www.gatehouse-gazetteer.info/LOC/13471222h.html</a> ; accessed 19 Aug 2015</li> <li><a href="http://www.domesdaybook.co.uk/wiltshire3.html#upavon">http://www.domesdaybook.co.uk/wiltshire3.html#upavon</a> ; accessed 19 Aug 2015</li> <li>'Alien houses: Priory of Upavon', in A History of the County of Wiltshire: Volume 3, ed. R B Pugh and Elizabeth Crittall (London, 1956), pp. 396-397 <a href="http://www.british-history.ac.uk/vch/wilts/vol3/pp396-397">http://www.british-history.ac.uk/vch/wilts/vol3/pp396-397</a> [accessed 2 May 2015].</li> </ul>
Upton Bishop	Herefordshire	51.95, -2.516667	No name change One visit Nov 1200 held by the Bishop of Hereford	<ul style="list-style-type: none"> <li><a href="http://en.wikipedia.org/wiki/Upton_Bishop">http://en.wikipedia.org/wiki/Upton_Bishop</a> ; accessed 19 Aug 2015</li> <li><a href="http://www.gatehouse-gazetteer.info/English%20sites/1505.html">http://www.gatehouse-gazetteer.info/English%20sites/1505.html</a> ; accessed 19 Aug 2015</li> <li>'Upton, Bishop's - Upwood', in A Topographical Dictionary of England, ed. Samuel Lewis (London, 1848), pp. 422-424 <a href="http://www.british-history.ac.uk/topographical-dict/england/pp422-424">http://www.british-history.ac.uk/topographical-dict/england/pp422-424</a> [accessed 19 August 2015].</li> </ul>
Valognes	Manche	49.52, -1.47	No name change frequent visits commerical centre of Contentin penninsula still extant	<ul style="list-style-type: none"> <li><a href="https://fr.wikipedia.org/wiki/Valognes">https://fr.wikipedia.org/wiki/Valognes</a> ; accessed 18 July 2015</li> <li>Michelin Green Guide Normandy 2007 p366</li> </ul>
Vaudreuil	Eure	49.2569, 1.2067	Modern name: Le Vaudreuil frequent visits Castle held by John until surrendered to Philip 1204	<ul style="list-style-type: none"> <li>Dauzat A et RostaingC. Dictionnaire Etymologique des Noms de Lieux en France 1963 Librairie Guénégaud 1978 p</li> <li><a href="https://fr.wikipedia.org/wiki/Le_Vaudreuil">https://fr.wikipedia.org/wiki/Le_Vaudreuil</a> ; accessed 17 July 2015</li> <li>Warren WL King John 1961 Methuen 1978 p 49,70,86</li> </ul>
Verneuil	Eure	48.7394,0.9286	Modern name: Verneuil-sur-Avre frequent visits Henry I built a new castle as his first line of defence against the french	<ul style="list-style-type: none"> <li><a href="https://fr.wikipedia.org/wiki/Verneuil-sur-Avre">https://fr.wikipedia.org/wiki/Verneuil-sur-Avre</a> ; accessed 17 July 2015</li> <li>Powicke M. The Loss of Normandy 1960 Manchester University Press 2nd Ed 1999 p186</li> <li><a href="http://www.verneuil-sur-avre.fr/vie-culturelle/patrimoine-vernolien/une-cite-historique.html">http://www.verneuil-sur-avre.fr/vie-culturelle/patrimoine-vernolien/une-cite-historique.html</a> ; accessed 17 July 2015</li> </ul>

PLACENAME	County/Dept	LAT & LONG	Information	References
Vire & Chateau de Vire	Calvados	48.84,-0.89	No name change. Visited Dec 1199, Nov 1201, Apr 1203, Nov 1203 Castle built by Henry I 1123 and dismantled by Richelieu 1630	<ul style="list-style-type: none"> <li>•Dauzat A et RostaingC. Dictionnaire Etymologique des Noms de Lieux en France 1963 Librairie Guénégaud 1978 p</li> <li>•<a href="https://fr.wikipedia.org/wiki/Vire">https://fr.wikipedia.org/wiki/Vire</a> ; accessed 17 July 2015</li> <li>•Michelin Green Guide Normandy 2007 p378</li> </ul>
Vouvant	Vendee	46.5722,-0.7698	No name change. Visited May 1214 Held by Lusignan family since 1150 and besieged and taken by KJ attribution appears to be similar to that cited by Magna Carta Project	<ul style="list-style-type: none"> <li>•Dauzat A et RostaingC. Dictionnaire Etymologique des Noms de Lieux en France 1963 Librairie Guénégaud 1978 p729</li> <li>•<a href="https://fr.wikipedia.org/wiki/Vouvant">https://fr.wikipedia.org/wiki/Vouvant</a>; accessed 17 July 2015</li> <li>•Baudry M-P Les Fortifications des Plantegenêts en Poitou 1154-1242 p337,338</li> <li>•N. C. Vincent, 'King John's Diary &amp; Itinerary', The Magna Carta Project</li> </ul>
Wakefield (1)	Yorkshire	53.6801,-1.492	No name change One visit April 1210 held by the de Warren family from Henry I to Edward III	<ul style="list-style-type: none"> <li>•<a href="http://en.wikipedia.org/wiki/Wakefield">http://en.wikipedia.org/wiki/Wakefield</a> ; accessed 19 Aug 2015</li> <li>•'Wainfleet - Walcott', in A Topographical Dictionary of England, ed. Samuel Lewis (London, 1848), pp. 432-436 <a href="http://www.british-history.ac.uk/topographical-dict/england/pp432-436">http://www.british-history.ac.uk/topographical-dict/england/pp432-436</a> [accessed 2 May 2015].</li> <li>•<a href="http://www.gatehouse-gazetteer.info/English%20sites/3496.html">http://www.gatehouse-gazetteer.info/English%20sites/3496.html</a> ; accessed 19 Aug 2015</li> </ul>
Wakefield (2)	Northamptonshire	52.080283,-0.921357	Modern name: Wakefield Farm One visit July 1212 Identified by triangulation from journey route to conserve distance Now only marked by Wakefield Farm shop, Pottersbury, NW of Milton Keynes. Crown estate until 1706	<ul style="list-style-type: none"> <li>•'The Honor of Grafton and Wakefield Lodge Estate', in A History of the County of Northampton: Volume 5, the Hundred of Cleley, ed. Philip Riden and Charles Insley (London, 2002), pp. 18-37 <a href="http://www.british-history.ac.uk/vch/northants/vol5/pp18-37">http://www.british-history.ac.uk/vch/northants/vol5/pp18-37</a> [accessed 1 May 2015].</li> <li>•<a href="http://www.wakefieldfarmshop.co.uk/index.html">http://www.wakefieldfarmshop.co.uk/index.html</a> (accessed 1 May 2015) ; accessed 19 Aug 2015</li> </ul>
Walden	Essex	52.0262, 0.2449	Modern name: Saffron Walden One visit Oct 1204 1190 Benedictine Abbey founded by Geoffrey de Mandeville 1st Earl Essex; castle built in 1141 during Civil war; William de Mandeville last in line died 1189; taken by Geoffrey fitzPeter ( died 1213) in right of his wife	<ul style="list-style-type: none"> <li>• <a href="http://www.gatehouse-gazetteer.info/English%20sites/1165.html">http://www.gatehouse-gazetteer.info/English%20sites/1165.html</a> ; accessed 19 Aug 2015</li> <li>• Walden - Walgrave', A Topographical Dictionary of England (1848), pp. 436-439. URL: <a href="http://www.british-history.ac.uk/report.aspx?compid=51369&amp;strquery=waldenessex">http://www.british-history.ac.uk/report.aspx?compid=51369&amp;strquery=waldenessex</a> Date accessed: 23 June 2014</li> <li>•Turner RV, Men Raised from the Dust.University of Pennsylvania Press 1988 pp35-70</li> <li>•<a href="https://en.wikipedia.org/wiki/Saffron_Walden">https://en.wikipedia.org/wiki/Saffron_Walden</a> ; accessed 19 Aug 2015</li> </ul>
Wallingford	Berkshire	51.599,-1.125	No name change although now in Oxfordshire (post 1974) Eight visits: Apr 1204; Sept 1205 ;Aug 1213 Oct & Nov 1213 ; Apr & May 1215: Sept 1216 Honour of Wallingford bestowed on John by Richard (1189) but castle held by Archbish Rouen; 1193 handed over to Queen Mother; 1202 Hubert de Burgh appointed constable  3 Nov 1213 Part of multiple entry. Probably should read 2nd ( II instead of III) Appears to be same location as that given by the Magna Carta Project	<ul style="list-style-type: none"> <li>• The borough of Wallingford: Introduction and castle', A History of the County of Berkshire: Volume 3 (1923), pp. 517-531. URL: <a href="http://www.british-history.ac.uk/report.aspx?compid=43256&amp;strquery=wallingford%20castle">http://www.british-history.ac.uk/report.aspx?compid=43256&amp;strquery=wallingford castle</a> Date accessed: 23 June 2014.</li> <li>• The borough of Wallingford: Honour and borough', A History of the County of Berkshire: Volume 3 (1923), pp. 531-539. URL: <a href="http://www.british-history.ac.uk/report.aspx?compid=43257&amp;strquery=wallingford%20berkshire">http://www.british-history.ac.uk/report.aspx?compid=43257&amp;strquery=wallingford berkshire</a> Date accessed: 23 June 2014.</li> <li>•<a href="https://en.wikipedia.org/wiki/Wallingford,_Oxfordshire">https://en.wikipedia.org/wiki/Wallingford,_Oxfordshire</a> ; accessed 19 Aug 2015</li> <li>•N. C. Vincent, 'King John's Diary &amp; Itinerary', The Magna Carta Project</li> </ul>
Waltham	Essex	51.6875,-0.0035	Modern name: Waltham Abbey Foundation from time of Canute; refounded as Augustinian Priory by Henry II in contrition after the death of Thomas Becket	<ul style="list-style-type: none"> <li>• The hundred of Waltham: Introduction', A History of the County of Essex: Volume 5(1966), pp. 93-96. URL: <a href="http://www.british-history.ac.uk/report.aspx?compid=42712&amp;strquery=waltham%20abbey">http://www.british-history.ac.uk/report.aspx?compid=42712&amp;strquery=waltham abbey</a> Date accessed: 21 June 2014.</li> <li>•<a href="https://en.wikipedia.org/wiki/Waltham_Abbey_(town)">https://en.wikipedia.org/wiki/Waltham_Abbey_(town)</a> ; accessed 19 Aug 2015</li> <li>•<a href="http://www.gatehouse-gazetteer.info/English%20sites/4227.html">http://www.gatehouse-gazetteer.info/English%20sites/4227.html</a> ; accessed 19 Aug 2015</li> </ul>
Walthamstow	Essex	51.584,-0.0211	No name change One visit Feb 1208 Held by serjeanty of the King by Roger de Tony II ( d.1209) and then Ralph de Tony IV until 1239	<ul style="list-style-type: none"> <li>•<a href="http://en.wikipedia.org/wiki/Walthamstow">http://en.wikipedia.org/wiki/Walthamstow</a> ; accessed 19 Aug 2015</li> <li>•'Walterstone - Walthamstow', in A Topographical Dictionary of England, ed. Samuel Lewis (London, 1848), pp. 449-453 <a href="http://www.british-history.ac.uk/topographical-dict/england/pp449-453">http://www.british-history.ac.uk/topographical-dict/england/pp449-453</a> [accessed 2 May 2015].</li> <li>•'Walthamstow: Manors ', in A History of the County of Essex: Volume 6, ed. W R Powell (London, 1973), pp. 253-263 <a href="http://www.british-history.ac.uk/vch/essex/vol6/pp253-263">http://www.british-history.ac.uk/vch/essex/vol6/pp253-263</a> [accessed 1 May 2015].</li> </ul>
Walton	Buckinghamshire	51.810563,-0.806248	Modern name : Walton, Aylesbury (in distinction from Walton, Milton Keynes, both Buckinghamshire) One visit Sept 1216 enroute between Wallingford and Aylesbury Held by the Bishop of Lincoln Identified by triangulation of journey route and to conserve distance Visited presumably to "encourage" William de Mandeville' s men to relinquish neaby Aylesbury?	<ul style="list-style-type: none"> <li>•<a href="http://en.wikipedia.org/wiki/Walton,_Aylesbury">http://en.wikipedia.org/wiki/Walton,_Aylesbury</a> ; accessed 19 Aug 2015</li> <li>•'Parishes : Walton', in A History of the County of Buckingham: Volume 4, ed. William Page (London, 1927), pp. 485-489 <a href="http://www.british-history.ac.uk/vch/bucks/vol4/pp485-489">http://www.british-history.ac.uk/vch/bucks/vol4/pp485-489</a> [accessed 10 May 2015].</li> </ul>
Wareham	Dorset	50.685,-2.108	No name change Five visits: July 1209 ; Dec 1212 ; Aug 1215; June & July 1216 Priory of Wareham founded in Saxon times. Manor held by Earl of Gloucester but held by the crown from 1199 to 1216 when returned	<ul style="list-style-type: none"> <li>•<a href="http://en.wikipedia.org/wiki/Wareham,_Dorset">http://en.wikipedia.org/wiki/Wareham,_Dorset</a> ; accessed 19 Aug 2015</li> <li>•'Ware - Warlingham', in A Topographical Dictionary of England, ed. Samuel Lewis (London, 1848), pp. 464-470 <a href="http://www.british-history.ac.uk/topographical-dict/england/pp464-470">http://www.british-history.ac.uk/topographical-dict/england/pp464-470</a> [accessed 2 May 2015].</li> <li>•<a href="http://www.gatehouse-gazetteer.info/English%20sites/965.html">http://www.gatehouse-gazetteer.info/English%20sites/965.html</a> ; accessed 19 Aug 2015</li> </ul>
Waresley	Huntingdonshire	52.175,-0.173	No name change One visit Feb 1213 At 1200 held by Henry de Bohun who married the heiress of William de Mandeville, Earl of Essex	<ul style="list-style-type: none"> <li>•<a href="http://en.wikipedia.org/wiki/Waresley">http://en.wikipedia.org/wiki/Waresley</a> ; accessed 19 Aug 2015</li> <li>•'Parishes: Waresley', in A History of the County of Huntingdon: Volume 2, ed. William Page, Granville Proby and S Inskip Ladds (London, 1932), pp. 376-379 <a href="http://www.british-history.ac.uk/vch/hunts/vol2/pp376-379">http://www.british-history.ac.uk/vch/hunts/vol2/pp376-379</a> [accessed 2 May 2015].</li> </ul>

PLACENAME	County/Dept	LAT & LONG	Information	References
Warkworth	Northumberland	55.345, -1.611	No name change One visit Feb 1213 Robert fitzRoger confirmed in inheritory estates in 1199; 1203 was Sheriff of Northumberland. Family held estates until early 14th century.	<ul style="list-style-type: none"> <li>•<a href="http://en.wikipedia.org/wiki/Warkworth,_Northumberland">http://en.wikipedia.org/wiki/Warkworth,_Northumberland</a> ; accessed 19 Aug 2015</li> <li>•'Warkworth', in An Inventory of the Historical Monuments in the County of Northamptonshire, Volume 4, Archaeological Sites in South-West Northamptonshire (London, 1982), pp. 161-162 <a href="http://www.british-history.ac.uk/rchrme/northants/vol4/pp161-162">http://www.british-history.ac.uk/rchrme/northants/vol4/pp161-162</a> [accessed 2 May 2015].</li> <li>•'Ware - Warlingham', in A Topographical Dictionary of England, ed. Samuel Lewis (London, 1848), pp. 464-470 <a href="http://www.british-history.ac.uk/topographical-dict/england/pp464-470">http://www.british-history.ac.uk/topographical-dict/england/pp464-470</a> [accessed 2 May 2015].</li> <li>•<a href="http://www.gatehouse-gazetteer.info/English%20sites/2879.html">http://www.gatehouse-gazetteer.info/English%20sites/2879.html</a> ; accessed 19 Aug 2015</li> </ul>
Warwick	Warwickshire	52.28, -1.59	No name change Two visits Dec 1208; Nov 1212 Held by the Earl of Warwick	<ul style="list-style-type: none"> <li>•<a href="http://en.wikipedia.org/wiki/Warwick">http://en.wikipedia.org/wiki/Warwick</a> ; accessed 19 Aug 2015</li> <li>•'The borough of Warwick: The castle and castle estate in Warwick', in A History of the County of Warwick: Volume 8, the City of Coventry and Borough of Warwick, ed. W B Stephens (London, 1969), pp. 452-475 <a href="http://www.british-history.ac.uk/vch/warks/vol8/pp452-475">http://www.british-history.ac.uk/vch/warks/vol8/pp452-475</a> [accessed 1 May 2015].</li> <li>•<a href="http://www.gatehouse-gazetteer.info/English%20sites/3557.html">http://www.gatehouse-gazetteer.info/English%20sites/3557.html</a> ; accessed 19 Aug 2015</li> </ul>
Waverley	Surrey	51.1159,-0.4533	No name change One visit April 1208 Waverley Abbey Cistercian	<ul style="list-style-type: none"> <li>•<a href="http://en.wikipedia.org/wiki/Waverley_Abbey">http://en.wikipedia.org/wiki/Waverley_Abbey</a> ; accessed 19 Aug 2015</li> <li>•'House of Cistercian monks: Abbey of Waverley', in A History of the County of Surrey: Volume 2, ed. H E Malden (London, 1967), pp. 77-89 <a href="http://www.british-history.ac.uk/vch/surrey/vol2/pp77-89">http://www.british-history.ac.uk/vch/surrey/vol2/pp77-89</a> [accessed 2 May 2015].</li> <li>•<a href="http://list.historicengland.org.uk/resultsingle.aspx?uid=1007814">http://list.historicengland.org.uk/resultsingle.aspx?uid=1007814</a> ; accessed 19 Aug 2015</li> </ul>
Wedmore	Somersetshire	51.226, -2.81	No name change One visit July 1204 Ancient west saxon residence - "usually under water 9months of the year" Church and manor held by the Dean of Wells from the Bishop of Wells before 1191 and confirmed in 1209; Hugh of Wells was Bishop and served KJ as deputy keeper of the seal until 1209 when John was excommunicated; Alexander was dean of Wells	<ul style="list-style-type: none"> <li>•'Webden - Weever', A Topographical Dictionary of England (1848), pp. 494-498. URL: <a href="http://www.british-history.ac.uk/report.aspx?compid=51384">http://www.british-history.ac.uk/report.aspx?compid=51384</a> Date accessed: 22 June 2014.</li> <li>•<a href="https://en.wikipedia.org/wiki/Wedmore">https://en.wikipedia.org/wiki/Wedmore</a> ; accessed 19 Aug 2015</li> <li>•<a href="http://www.gatehouse-gazetteer.info/English%20sites/3270.html">http://www.gatehouse-gazetteer.info/English%20sites/3270.html</a> ; accesseds 19 Aug 2015</li> <li>•'Colleges: The cathedral of Wells', A History of the County of Somerset: Volume 2(1911), pp. 162-169. URL: <a href="http://www.british-history.ac.uk/report.aspx?compid=40953&amp;strquery=wedmore">http://www.british-history.ac.uk/report.aspx?compid=40953&amp;strquery=wedmore</a> Date accessed: 22 June 2014</li> </ul>
Welbury	Yorkshire	54.41539, -1.38645	No name change One visit Apr 1210 Held by de Brus family Key bridge across the River Wiske	<ul style="list-style-type: none"> <li>•<a href="http://en.wikipedia.org/wiki/Welbury">http://en.wikipedia.org/wiki/Welbury</a> ; accessed 19 Aug 2015</li> <li>•'Parishes: Welbury', in A History of the County of York North Riding: Volume 2, ed. William Page (London, 1923), pp. 80-82 <a href="http://www.british-history.ac.uk/vch/yorks/north/vol2/pp80-82">http://www.british-history.ac.uk/vch/yorks/north/vol2/pp80-82</a> [accessed 2 May 2015].</li> </ul>
Wells	Somerset	51.2073,-2.6519	No name change Multiple visits Cathedral city and recognised by KJ in 1201 as a free borough	<ul style="list-style-type: none"> <li>•<a href="http://en.wikipedia.org/wiki/Wells,_Somerset">http://en.wikipedia.org/wiki/Wells,_Somerset</a> ; accessed 19 Aug 2015</li> <li>•'Well - Wells', in A Topographical Dictionary of England, ed. Samuel Lewis (London, 1848), pp. 499-506 <a href="http://www.british-history.ac.uk/topographical-dict/england/pp499-506">http://www.british-history.ac.uk/topographical-dict/england/pp499-506</a> [accessed 2 May 2015].</li> <li>•<a href="http://www.gatehouse-gazetteer.info/English%20sites/3286.html">http://www.gatehouse-gazetteer.info/English%20sites/3286.html</a> ; accessed 19 Aug 2015</li> </ul>
Westbury	Gloucestershire	51.8244, -2.4124	Modern name: Westbury-on-Severn. One visit Oct 1200 Held by the crown	<ul style="list-style-type: none"> <li>•<a href="http://en.wikipedia.org/wiki/Westbury-on-Severn">http://en.wikipedia.org/wiki/Westbury-on-Severn</a> ; accessed 19 Aug 2015</li> <li>•Kathleen Morgan and Brian S Smith, 'The Hundred of Westbury', in A History of the County of Gloucester: Volume 10, Westbury and Whitstone Hundreds, ed. C R Elrington, N M Herbert and R B Pugh (London, 1972), pp. 1-5 <a href="http://www.british-history.ac.uk/vch/glos/vol10/pp1-5">http://www.british-history.ac.uk/vch/glos/vol10/pp1-5</a> [accessed 3 May 2015].</li> <li>•<a href="http://www.gatehouse-gazetteer.info/English%20sites/5005.html">http://www.gatehouse-gazetteer.info/English%20sites/5005.html</a> ; accessed 19 Aug 2015</li> </ul>
Westminster	Middlesex	51.499167, -0.124722	No name change Royal palace Appears to be same location as that given by the Magna Carta Project	<ul style="list-style-type: none"> <li>•<a href="http://en.wikipedia.org/wiki/Palace_of_Westminster#Old_Palace">http://en.wikipedia.org/wiki/Palace_of_Westminster#Old_Palace</a></li> <li>•<a href="http://en.wikipedia.org/wiki/Westminster_Abbey">http://en.wikipedia.org/wiki/Westminster_Abbey</a></li> <li>•Walter Thornbury, 'The royal palace of Westminster', in Old and New London: Volume 3 (London, 1878), pp. 491-502 <a href="http://www.british-history.ac.uk/old-new-london/vol3/pp491-502">http://www.british-history.ac.uk/old-new-london/vol3/pp491-502</a> [accessed 30 April 2015].</li> <li>•N. C. Vincent, 'King John's Diary &amp; Itinerary', The Magna Carta Project</li> </ul>
Wherwell	Hampshire	51.16559, -1.44171	No name change One visit June 1205 Wherwell Abbey saxon foundation which held manor. KJ granted fair and other liberties in 1207 and repeated the grant in a letter to Sheriff in 1215	<ul style="list-style-type: none"> <li>•<a href="http://en.wikipedia.org/wiki/Wherwell">http://en.wikipedia.org/wiki/Wherwell</a> ; accessed 19 Aug 2015</li> <li>•'Parishes: Wherwell with Westover', in A History of the County of Hampshire: Volume 4, ed. William Page (London, 1911), pp. 411-414 <a href="https://www.british-history.ac.uk/vch/hants/vol4/pp411-414">https://www.british-history.ac.uk/vch/hants/vol4/pp411-414</a> [accessed 2 May 2015].</li> <li>•<a href="http://www.gatehouse-gazetteer.info/English%20sites/1301.html">http://www.gatehouse-gazetteer.info/English%20sites/1301.html</a> ; accessed 19 Aug 2015</li> </ul>
Whinell	Westmoreland	54.6397, -2.6595	No name change One visit Aug 1208 enroute across the Pennines 6 miles NE of Kendal in Cumbria - forest area. Appears to have been part of Barony of Kendale. Between Carlisle and Kendal near Penrith but on east and heading towards Appleby and the Pennine Crossing. Despite journey in August 1208 was this a change of mind or change of plans due to weather? Eventually reached Nottingham.	<ul style="list-style-type: none"> <li>•<a href="http://en.wikipedia.org/wiki/Whinell_Forest">http://en.wikipedia.org/wiki/Whinell_Forest</a> ; accessed 19 Aug 2015</li> <li>•'Whicham - Whistones', in A Topographical Dictionary of England, ed. Samuel Lewis (London, 1848), pp. 540-543 <a href="http://www.british-history.ac.uk/topographical-dict/england/pp540-543">http://www.british-history.ac.uk/topographical-dict/england/pp540-543</a> [accessed 3 May 2015].</li> <li>•'Whinell', in Records Relating To the Barony of Kendale: Volume 1, ed. William Farrer and John F Curwen (Kendal, 1923), pp. 222-230 <a href="http://www.british-history.ac.uk/kendale-barony/vol1/pp222-230">http://www.british-history.ac.uk/kendale-barony/vol1/pp222-230</a> [accessed 1 May 2015].</li> </ul>

PLACENAME	County/Dept	LAT & LONG	Information	References
Whitchurch	Shropshire	52.969, -2.6827	No name change One visit Aug 1216 Held by William de Warenne at Domesday - "3 enclosed hunting woods"	<ul style="list-style-type: none"> <li>•<a href="http://en.wikipedia.org/wiki/Whitchurch,_Shropshire">http://en.wikipedia.org/wiki/Whitchurch,_Shropshire</a> ; accessed 19 Aug 2015</li> <li>•<a href="http://www.gatehouse-gazetteer.info/English%20sites/3215.html">http://www.gatehouse-gazetteer.info/English%20sites/3215.html</a> ; accessed 19 Aug 2015</li> <li>•<a href="http://www.domesdaybook.co.uk/shropshire4.html#whitchurch">http://www.domesdaybook.co.uk/shropshire4.html#whitchurch</a> ; accessed 19 Aug 2015</li> <li>•<a href="http://www.discovershropshire.org.uk/html/search/verb/GetRecord/theme:20070227153903">http://www.discovershropshire.org.uk/html/search/verb/GetRecord/theme:20070227153903</a> ; accessed 19 Aug 2015</li> </ul>
Wigton	Cumberland	54.823, -3.159	No name change One visit June 1212 Held by Odard de Logis as the Barony of Wigton from the Earl of Carlisle soon after the Conquest and his descendents until 14th century	<ul style="list-style-type: none"> <li>•<a href="http://en.wikipedia.org/wiki/Wigton">http://en.wikipedia.org/wiki/Wigton</a> ; accessed 19 Aug 2015</li> <li>•'Wiggenhall - Wigton', in A Topographical Dictionary of England, ed. Samuel Lewis (London, 1848), pp. 571-575 <a href="http://www.british-history.ac.uk/topographical-dict/england/pp571-575">http://www.british-history.ac.uk/topographical-dict/england/pp571-575</a> [accessed 2 May 2015].</li> <li>•Daniel Lysons and Samuel Lysons, 'General history: Baronies', in Magna Britannia: Volume 4, Cumberland (London, 1816), pp. liii-lv <a href="http://www.british-history.ac.uk/magna-britannia/vol4/liii-lv">http://www.british-history.ac.uk/magna-britannia/vol4/liii-lv</a> [accessed 4 May 2015].</li> <li>•<a href="http://www.gatehouse-gazetteer.info/English%20sites/743.html">http://www.gatehouse-gazetteer.info/English%20sites/743.html</a> ; accessed 19 Aug 2015</li> </ul>
Willoughton	Lincolnshire	53.426926, -0.601379	No name change One visit Sept 1216 Priory of Willoughton held manor from Empress Maud Templar preceptory of Willoughton appears to have taken over and were subsequently accused of unauthorised works in 1275.	<ul style="list-style-type: none"> <li>•<a href="http://en.wikipedia.org/wiki/Willoughton">http://en.wikipedia.org/wiki/Willoughton</a> ; accessed 19 Aug 2015</li> <li>•'Alien houses: The priory of Willoughton', in A History of the County of Lincoln: Volume 2, ed. William Page (London, 1906), p. 241 <a href="http://www.british-history.ac.uk/vch/lincs/vol2/p241">http://www.british-history.ac.uk/vch/lincs/vol2/p241</a> [accessed 1 May 2015].</li> <li>•'Houses of Knights Templars: Willoughton, Eagle, Aslackby, South Witham and Temple Bruer', in A History of the County of Lincoln: Volume 2, ed. William Page (London, 1906), pp. 210-213 <a href="http://www.british-history.ac.uk/vch/lincs/vol2/pp210-213">http://www.british-history.ac.uk/vch/lincs/vol2/pp210-213</a> [accessed 1 May 2015].</li> </ul>
Wilton	Wiltshire	51.08, -1.864	No name change Two visits; June 1205 ; June 1216 Part of Berengaria's dowry but instead granted by John to Queen Isabella in 1204. The date suggests that this was related to the death of Eleanor his Mother and that this was a sharing of her dower?	<ul style="list-style-type: none"> <li>•<a href="http://en.wikipedia.org/wiki/Wilton,_Wiltshire">http://en.wikipedia.org/wiki/Wilton,_Wiltshire</a> ; accessed 19 Aug 2015</li> <li>•'Wilton: Early history', in A History of the County of Wiltshire: Volume 6, ed. Elizabeth Crittall (London, 1962), pp. 7-8 <a href="http://www.british-history.ac.uk/vch/wilts/vol6/pp7-8">http://www.british-history.ac.uk/vch/wilts/vol6/pp7-8</a> [accessed 4 May 2015].</li> <li>•'Wilton: Medieval trade and industry', in A History of the County of Wiltshire: Volume 6, ed. Elizabeth Crittall (London, 1962), pp. 12-15 <a href="http://www.british-history.ac.uk/vch/wilts/vol6/pp12-15">http://www.british-history.ac.uk/vch/wilts/vol6/pp12-15</a> [accessed 3 May 2015].</li> <li>•'Wilton: Medieval trade and industry', in A History of the County of Wiltshire: Volume 6, ed. Elizabeth Crittall (London, 1962), pp. 12-15 <a href="http://www.british-history.ac.uk/vch/wilts/vol6/pp12-15">http://www.british-history.ac.uk/vch/wilts/vol6/pp12-15</a> [accessed 3 May 2015].</li> </ul>
Winchcombe	Gloucestershire	51.953333, -1.966944	No name change Nov 1207; April 1208 travelling to/from Woodstock Abbey of Winchcombe	<ul style="list-style-type: none"> <li>•<a href="http://en.wikipedia.org/wiki/Winchcombe">http://en.wikipedia.org/wiki/Winchcombe</a> ; accessed 19 Aug 2015</li> <li>•'Houses of Benedictine monks: The abbey of Winchcombe', in A History of the County of Gloucester: Volume 2, ed. William Page (London, 1907), pp. 66-72 <a href="http://www.british-history.ac.uk/vch/glos/vol2/pp66-72">http://www.british-history.ac.uk/vch/glos/vol2/pp66-72</a> [accessed 2 May 2015].</li> <li>•<a href="http://www.gatehouse-gazetteer.info/English%20sites/4229.html">http://www.gatehouse-gazetteer.info/English%20sites/4229.html</a> ; accessed 19 Aug 2015</li> </ul>
Winchelsea	Sussex	50.9251, 0.7088	No name change One visit April 1213 Important port second only to Southampton on the south coast. Also religious centre	<ul style="list-style-type: none"> <li>•<a href="http://en.wikipedia.org/wiki/Winchelsea">http://en.wikipedia.org/wiki/Winchelsea</a> ; accessed 19 Aug 2015</li> <li>•'RELIGIOUS HOUSES: Introduction', in A History of the County of Sussex: Volume 2, ed. William Page (London, 1973), pp. 45-47 <a href="http://www.british-history.ac.uk/vch/sussex/vol2/pp45-47">http://www.british-history.ac.uk/vch/sussex/vol2/pp45-47</a> [accessed 3 May 2015].</li> <li>•<a href="http://www.gatehouse-gazetteer.info/English%20sites/1119.html">http://www.gatehouse-gazetteer.info/English%20sites/1119.html</a> ; accessed 19 Aug 2015</li> <li>•<a href="http://www.winchelsea.net/visiting/winchelsea_history_pt2.htm">http://www.winchelsea.net/visiting/winchelsea_history_pt2.htm</a> ; accessed 19 Aug 2015</li> </ul>
Winchester	Hampshire	51.0632,-1.308	No name change Multiple change ROYAL castle and Abbey Old capital of England and royal treasury Appears to be same location as that given by the Magna Carta Project	<ul style="list-style-type: none"> <li>• 'Winchester: Castle', A History of the County of Hampshire: Volume 5 (1912), pp. 9-12. URL: <a href="http://www.british-history.ac.uk/report.aspx?compid=42041&amp;strquery=WINCHESTER CASTLE">http://www.british-history.ac.uk/report.aspx?compid=42041&amp;strquery=WINCHESTER CASTLE</a> Date accessed: 21 June 2014</li> <li>•<a href="https://en.wikipedia.org/wiki/Winchester">https://en.wikipedia.org/wiki/Winchester</a> ; accessed 19 Aug 2015</li> <li>•N. C. Vincent, 'King John's Diary &amp; Itinerary', The Magna Carta Project</li> </ul>
Windsor	Berkshire	51.4791, -0.6095	No name change Royal Castle Appears to be same location as that given by the Magna Carta Project	<ul style="list-style-type: none"> <li>•<a href="http://en.wikipedia.org/wiki/Windsor,_Berkshire">http://en.wikipedia.org/wiki/Windsor,_Berkshire</a></li> <li>•'Windsor castle: History', in A History of the County of Berkshire: Volume 3, ed. P H Ditchfield and William Page (London, 1923), pp. 5-29 <a href="http://www.british-history.ac.uk/vch/berks/vol3/pp5-29">http://www.british-history.ac.uk/vch/berks/vol3/pp5-29</a> [accessed 1 May 2015].</li> <li>•<a href="http://www.gatehouse-gazetteer.info/English%20sites/3664.html">http://www.gatehouse-gazetteer.info/English%20sites/3664.html</a></li> <li>•N. C. Vincent, 'King John's Diary &amp; Itinerary', The Magna Carta Project</li> </ul>
Wingham	kent	51.2724, 1.2171	No name change One visit May 1213 Held by the Archbishop of Canterbury	<ul style="list-style-type: none"> <li>•<a href="http://en.wikipedia.org/wiki/Wingham,_Kent">http://en.wikipedia.org/wiki/Wingham,_Kent</a> ; accessed 19 Aug 2015</li> <li>•Edward Hasted, 'Parishes: Wingham', in The History and Topographical Survey of the County of Kent: Volume 9 (Canterbury, 1800), pp. 224-241 <a href="http://www.british-history.ac.uk/survey-kent/vol9/pp224-241">http://www.british-history.ac.uk/survey-kent/vol9/pp224-241</a> [accessed 2 May 2015].</li> </ul>
Winterbourne	Gloucestershire	51.52445, -2.50447	No name change Three visits : Oct 1200; Jun 1208; Mar 1211 Included in the Royal forest of Kingswood until 1228 when Henry III granted a Charter of Disafforestation	<ul style="list-style-type: none"> <li>•<a href="http://en.wikipedia.org/wiki/Winterbourne,_Gloucestershire">http://en.wikipedia.org/wiki/Winterbourne,_Gloucestershire</a> ; accessed 19 Aug 2015</li> <li>•<a href="http://www.winterbourne.freeuk.com/ludwell.html">http://www.winterbourne.freeuk.com/ludwell.html</a> ; accessed 19 Aug 2015</li> <li>•'Winterbourne - Winterbourne-Zelstone', in A Topographical Dictionary of England, ed. Samuel Lewis (London, 1848), pp. 620-622 <a href="http://www.british-history.ac.uk/topographical-dict/england/pp620-622">http://www.british-history.ac.uk/topographical-dict/england/pp620-622</a> [accessed 19 August 2015].</li> </ul>



PLACENAME	County/Dept	LAT & LONG	Information	References
Wisbeach	Cambridgeshire	52.66416, 0.16031	Modern name: Wisbech One visit Oct 1216 Held by the Bishop of Ely	<ul style="list-style-type: none"> <li>• <a href="http://en.wikipedia.org/wiki/Wisbech">http://en.wikipedia.org/wiki/Wisbech</a> ; accessed 19 Aug 2015</li> <li>• 'Wisbech - Wiswell', in A Topographical Dictionary of England, ed. Samuel Lewis (London, 1848), pp. 625-629 <a href="http://www.british-history.ac.uk/topographical-dict/england/pp625-629">http://www.british-history.ac.uk/topographical-dict/england/pp625-629</a> [accessed 3 May 2015].</li> <li>• <a href="http://www.gatehouse-gazetteer.info/English%20sites/177.html">http://www.gatehouse-gazetteer.info/English%20sites/177.html</a> ; accessed 19 Aug 2015</li> <li>• D Atkinson, E M Hampson, E T Long, C A F Meekings, Edward Miller, H B Wells and G M G Woodgate, 'Wisbech: Castle', in A History of the County of Cambridge and the Isle of Ely: Volume 4, City of Ely; Ely, N. and S. Witchford and Wisbech Hundreds, ed. R B Pugh (London, 2002), pp. 251-252 <a href="http://www.british-history.ac.uk/vch/cambs/vol4/pp251-252">http://www.british-history.ac.uk/vch/cambs/vol4/pp251-252</a> [accessed 17 August 2015].</li> </ul>
Witney	Oxfordshire	51.78,-1.49	No name change Five visits; June 1207; Jan & Mar 1209; Nov 1213; Nov 1214 Held by the Bishop of Winchester	<ul style="list-style-type: none"> <li>• <a href="http://en.wikipedia.org/wiki/Witney">http://en.wikipedia.org/wiki/Witney</a> ; accessed 19 Aug 2015</li> <li>• A P Baggs, Eleanor Chance, Christina Colvin, Nicholas Cooper, Alan Crossley, Christopher Day, Nesta Selwyn, Elizabeth Williamson and Margaret Yates, 'Introduction to Witney and its townships', in A History of the County of Oxford: Volume 14, Bampton Hundred (Part Two), ed. Simon Townley (London, 2004), pp. 1-7 <a href="http://www.british-history.ac.uk/vch/oxon/vol14/pp1-7">http://www.british-history.ac.uk/vch/oxon/vol14/pp1-7</a> [accessed 4 May 2015].</li> <li>• A P Baggs, Eleanor Chance, Christina Colvin, Nicholas Cooper, Alan Crossley, Christopher Day, Nesta Selwyn, Elizabeth Williamson and Margaret Yates, 'Witney borough: Manor and Manor House ('Bishop's Palace')', in A History of the County of Oxford: Volume 14, Bampton Hundred (Part Two), ed. Simon Townley (London, 2004), pp. 68-73 <a href="http://www.british-history.ac.uk/vch/oxon/vol14/pp68-73">http://www.british-history.ac.uk/vch/oxon/vol14/pp68-73</a> [accessed 2 May 2015].</li> <li>• <a href="http://www.gatehouse-gazetteer.info/English%20sites/2980.html">http://www.gatehouse-gazetteer.info/English%20sites/2980.html</a> ; accessed 19 Aug 2015</li> </ul>
Woolmere	Hampshire	51.083889,-0.879167	Modern name: Woolmer One visit May 1212 enroute from Bishops Sutton to Winchester Situating in Woolmer Forest - royal	<ul style="list-style-type: none"> <li>• <a href="http://en.wikipedia.org/wiki/Woolmer">http://en.wikipedia.org/wiki/Woolmer</a> ; accessed 1 May 2015</li> <li>• <a href="http://en.wikipedia.org/wiki/Woolmer_Forest">http://en.wikipedia.org/wiki/Woolmer_Forest</a> ; accessed 19 Aug 2015</li> <li>• <a href="http://www.woolmerforest.org.uk/subjects/Saxons-Tudors.php">http://www.woolmerforest.org.uk/subjects/Saxons-Tudors.php</a> ; accessed 19 Aug 2015</li> <li>• 'The parish of Selborne', in A History of the County of Hampshire: Volume 3, ed. William Page (London, 1908), pp. 4-16 <a href="http://www.british-history.ac.uk/vch/hants/vol3/pp4-16">http://www.british-history.ac.uk/vch/hants/vol3/pp4-16</a> [accessed 1 May 2015].</li> <li>• <a href="http://www.gatehouse-gazetteer.info/English%20sites/4355.html">http://www.gatehouse-gazetteer.info/English%20sites/4355.html</a> ; accessed 19 Aug 2015</li> </ul>
Woodham	Essex	51.67, 0.598	Modern name: Woodham Ferrers one visit Sept 1212 Royal foundation of Priory of Bicknacre until Henry VI	<ul style="list-style-type: none"> <li>• <a href="http://en.wikipedia.org/wiki/Woodham_Ferrers">http://en.wikipedia.org/wiki/Woodham_Ferrers</a>; accessed 2 May 2015</li> <li>• 'Houses of Austin canons: Priory of Bicknacre or Woodham Ferrers', in A History of the County of Essex: Volume 2, ed. William Page and J Horace Round (London, 1907), pp. 144-146 <a href="http://www.british-history.ac.uk/vch/essex/vol2/pp144-146">http://www.british-history.ac.uk/vch/essex/vol2/pp144-146</a> [accessed 2 May 2015].</li> </ul>
Woodstock	Oxfordshire	51.845,-1.354	No name change multiple visits Royal palace Appears to be same location as that given by the Magna Carta Project	<ul style="list-style-type: none"> <li>• <a href="http://en.wikipedia.org/wiki/Woodstock,_Oxfordshire">http://en.wikipedia.org/wiki/Woodstock,_Oxfordshire</a> ; accessed 3 May 1215</li> <li>• A P Baggs, W J Blair, Eleanor Chance, Christina Colvin, Janet Cooper, C J Day, Nesta Selwyn and S C Townley, 'Woodstock: Overview', in A History of the County of Oxford: Volume 12, Wootton Hundred (South) Including Woodstock, ed. Alan Crossley and C R Elrington (London, 1990), p. 325 <a href="http://www.british-history.ac.uk/vch/oxon/vol12/p325">http://www.british-history.ac.uk/vch/oxon/vol12/p325</a> [accessed 3 May 2015].</li> <li>• <a href="http://www.gatehouse-gazetteer.info/English%20sites/2981.html">http://www.gatehouse-gazetteer.info/English%20sites/2981.html</a> ; accessed 3 May 1215</li> <li>• N. C. Vincent, 'King John's Diary &amp; Itinerary', The Magna Carta Project</li> </ul>
Woolavington	Sussex	50.93806, -0.65468	Modern name East Lavington. One visit May 1216 Identified by triangulation with route to conserve distance Presumed to be held by Earl of Arundel	<ul style="list-style-type: none"> <li>• <a href="http://www.gravelroots.net/eastlavington/east_lavington.html">http://www.gravelroots.net/eastlavington/east_lavington.html</a></li> <li>• <a href="http://en.wikipedia.org/wiki/East_Lavington">http://en.wikipedia.org/wiki/East_Lavington</a></li> <li>• 'Fernhurst', in A History of the County of Sussex: Volume 4, the Rape of Chichester, ed. L F Salzman (London, 1953), pp. 54-58 <a href="http://www.british-history.ac.uk/vch/sussex/vol4/pp54-58">http://www.british-history.ac.uk/vch/sussex/vol4/pp54-58</a> [accessed 3 May 2015].</li> <li>• <a href="http://discovery.nationalarchives.gov.uk/details/rd/bae146fc-ce7b-469f-b8e4-378331bbd1c0">http://discovery.nationalarchives.gov.uk/details/rd/bae146fc-ce7b-469f-b8e4-378331bbd1c0</a></li> </ul>
Woolley	Berkshire	51.51,-0.77	Modern name: Woolley Green one visit Aug 1207 Held by Winchester Abbey	<ul style="list-style-type: none"> <li>• <a href="http://en.wikipedia.org/wiki/Woolley_Green,_Berkshire">http://en.wikipedia.org/wiki/Woolley_Green,_Berkshire</a> ; accessed 2 May 1215</li> <li>• 'Parishes: Chaddleworth', in A History of the County of Berkshire: Volume 4, ed. William Page and P H Ditchfield (London, 1924), pp. 162-168 <a href="http://www.british-history.ac.uk/vch/berks/vol4/pp162-168">http://www.british-history.ac.uk/vch/berks/vol4/pp162-168</a> [accessed 2 May 2015].</li> </ul>
Woolward	Worcestershire	52.168, -1.784	Modern name: Welford on Avon Two visits 22 March 1205; 5 Aug 1212 Among the Officers of the Forest were the Woodwards who attended the Eyre of the Forests. There are no entries for Woodward manor nor Woolward manor in Domesday for Worcestershire, Gloucestershire or Oxfordshire. By triangulation it is between Worcester and Woodstock. Welford-on-Avon is selected to conserve distance and as Buckle Street (part of Roman road from Alcester to Chipping Camden) runs along its western edge when KJ was travelling from Bridgnort and Rushock to Woodstock via Woolward. Held by the Priory of Deerhurst NB 24 Mar 1205 - part of multiple entry -probably should read 22nd instead ie XXII for XXIV	<ul style="list-style-type: none"> <li>• 'Staffordshire Forest Pleas: Introduction', in Staffordshire Historical Collections, Vol. 5 Part 1, ed. G Wrottesley (London, 1884), pp. 123-135 <a href="http://www.british-history.ac.uk/staffs-hist-collection/vol5/pt1/pp123-135">http://www.british-history.ac.uk/staffs-hist-collection/vol5/pt1/pp123-135</a> [accessed 1 May 2015].</li> <li>• 'Forestry', in A History of the County of Oxford: Volume 2, ed. William Page (London, 1907), pp. 293-301 <a href="http://www.british-history.ac.uk/vch/oxon/vol2/pp293-301">http://www.british-history.ac.uk/vch/oxon/vol2/pp293-301</a> [accessed 4 May 2015].</li> <li>• 'Parishes: Welford-on-Avon', in A History of the County of Warwick: Volume 5, Kington Hundred, ed. L F Salzman (London, 1949), pp. 189-193 <a href="http://www.british-history.ac.uk/vch/warks/vol5/pp189-193">http://www.british-history.ac.uk/vch/warks/vol5/pp189-193</a> [accessed 2 May 2015].</li> <li>• <a href="http://en.wikipedia.org/wiki/Welford-on-Avon">http://en.wikipedia.org/wiki/Welford-on-Avon</a></li> </ul>

PLACENAME	County/Dept	LAT & LONG	Information	References
Worcester	Worcestershire	52.19123,-2.22231	No name change Two visits ; Aug 1204 ; Jan 1206; Saxon settlement; Norman motte and bailey castle Royal castle held by the Sherrif of Worcester (William de Cantilupe in 1204, also William de Beauchamp) In 1204, KJ spent £25 on work upon the gate, also money spent in 1203 and 1209 Appears to be same location as that given by the Magna Carta Project	<ul style="list-style-type: none"> <li>• B. W. Holden, 'Cantilupe , William (I) de (d. 1239)', Oxford Dictionary of National Biography, Oxford University Press, 2004 [http://www.oxforddnb.com/view/article/4572, accessed 21 June 2014]</li> <li>• 'The city of Worcester: The castle and public buildings', A History of the County of Worcester: volume 4 (1924), pp. 390-394. URL: http://www.british-history.ac.uk/report.aspx?compid=42914&amp;strquery=worcester castle Date accessed: 21 June 2014</li> <li>• Emma Mason, 'Beauchamp, William de (c.1185–1260)', Oxford Dictionary of National Biography, Oxford University Press, 2004 [http://www.oxforddnb.com/view/article/1844, accessed 21 June 2014]</li> <li>•N. C. Vincent, 'King John's Diary &amp; Itinerary', The Magna Carta Project</li> </ul>
Worldham	Hampshire	51.125648,-0.940847	No name change One visit May 1204 enroute from Winchester to Farnham "The village originally lay on the direct route south from Alton which went up Windmill Hill and along Water Lane." "At the end of the 12th century, Richard de Anney granted the church of St Nicholas of Worledeham to Hamble Priory"	<ul style="list-style-type: none"> <li>• http://worldham.org/villages/west-worldham/ ; accessed 21 June 2014</li> <li>• https://en.wikipedia.org/wiki/Worldham ; accessed 14 Aug 2015</li> <li>•http://www.gatehouse-gazetteer.info/English%20sites/4346.html ; accessed 14 Aug 2015</li> </ul>
Writtle	Essex	51.729, 0.427	No name change Three visits: Feb 1208; Sept 1212; Nov 1214 Held by King John - remains of a royal palace extant Appears to be same location as that given by the Magna Carta Project	<ul style="list-style-type: none"> <li>•http://en.wikipedia.org/wiki/Writtle ; accessed 3 May 2015</li> <li>•Wrea - Writtle', in A Topographical Dictionary of England, ed. Samuel Lewis (London, 1848), pp. 695-698 http://www.british-history.ac.uk/topographical-dict/england/pp695-698 [accessed 3 May 2015].</li> <li>•http://www.gatehouse-gazetteer.info/English%20sites/3955.html ; accessed 14 Aug 2015</li> <li>•N. C. Vincent, 'King John's Diary &amp; Itinerary', The Magna Carta Project</li> </ul>
Wycombe	Buckinghamshire	51.628661,-0.748238	Modern name : High Wycombe Parish church consecrated by Wulfstan 1086; "The castle was apparently an appurtenance of the Manor of Temple Wycombe and held by Robert de Vipont as lord of that manor in the reign of King John. " Also known as Robert de Vieuxpont, important family in Westmoreland held Appleby and Brough castle and later was custodian of Carlisle - loyal supporter Other part of manor held by Alan Basset loyal to KJ	<ul style="list-style-type: none"> <li>• http://www.gatehouse-gazetteer.info/English%20sites/102.html : accessed 14 Aug 2015</li> <li>• http://en.wikipedia.org/wiki/Wycombe,_Bucks; accessed 14 Aug 2015</li> <li>•http://www.oxforddnb.com/view/article/1635?docPos=1 ; accessed 14 Aug 2015</li> </ul>
Yarlington	Somerset	51.0637,-2.4937	No name change One visit Mar 1208 enroute from Gillingham ( Dorset) to Wells (Somerset) 3miles SE of Castle Cary Held by de Montagu family	<ul style="list-style-type: none"> <li>•http://en.wikipedia.org/wiki/Yarlington</li> <li>•A P Baggs and M C Siraut, 'Yarlington', in A History of the County of Somerset: Volume 7, Bruton, Horethorne and Norton Ferris Hundreds, ed. C R J Currie and R W Dunning (London, 1999), pp. 64-71 http://www.british-history.ac.uk/vch/som/vol7/pp64-71 [accessed 29 April 2015].</li> <li>•http://www.gatehouse-gazetteer.info/English%20sites/3289.html ; accessed 14 Aug 2015</li> </ul>
Yarmouth	Isle of Wight	50.7048,-1.495	No name change Two visits May 1206; Feb 1214 Enchartered town from 1135 laid out as bastide. The castle dates from Tudor times.. Held by de Redvers family - loyal to KJ departure point for both french campaigns Appears to be same location as that given by the Magna Carta Project	<ul style="list-style-type: none"> <li>•http://en.wikipedia.org/wiki/Yarmouth,_Isle_of_Wight ; accessed 25 Apr 2015</li> <li>•The borough of Yarmouth', in A History of the County of Hampshire: Volume 5, ed. William Page (London, 1912), pp. 286-292 http://www.british-history.ac.uk/vch/hants/vol5/pp286-292 [accessed 25 April 2015].</li> <li>•http://www.gatehouse-gazetteer.info/English%20sites/1578.html ; accessed 14 Aug 2015</li> <li>•N. C. Vincent, 'King John's Diary &amp; Itinerary', The Magna Carta Project</li> </ul>
Yarrow	Yorkshire	54.505,-1.348	Modern name Yarm One visit Jan 1216 selected on basis of route from Barnard Castle to Guisborough to conserve distance Castle overlooking River Tees. Held by de Brus family - loyal to KJ (TDH gives Jarrow, Durham but geographically unlikely)	<ul style="list-style-type: none"> <li>•http://en.wikipedia.org/wiki/Yarm ; accessed 29 Apr 2015</li> <li>•http://www.gatehouse-gazetteer.info/English%20sites/3367.html ; accessed 29 Apr 2015</li> <li>•Parishes: Yarm', in A History of the County of York North Riding: Volume 2, ed. William Page (London, 1923), pp. 319-326 http://www.british-history.ac.uk/vch/yorks/north/vol2/pp319-326 [accessed 29 April 2015].</li> </ul>
York	Yorkshire	53.958333,-1.080278	No name change Multiple visits William I built two defensive positions on either bank of the Ouse. In 1190 the castle was burnt down in anti-Jewish riots and rebuilt again in timber ( rebuilt in stone in 1244 by Henry III). Irish prisoners were held there in 1210. Royal castle	<ul style="list-style-type: none"> <li>• 'York Castle', An Inventory of the Historical Monuments in City of York, Volume 2: The Defences (1972), pp. 57-86. URL: http://www.british-history.ac.uk/report.aspx?compid=125177&amp;strquery=york castle Date accessed: 21 June 2014.</li> <li>•https://en.wikipedia.org/wiki/York ; accessed 14 Aug 2015</li> <li>•http://www.gatehouse-gazetteer.info/English%20sites/3722.html ; accessed 14 Aug 2015</li> </ul>

**ITINERARY OF KING JOHN OF ENGLAND ( 1199-1216)**

Year	Date	Day	LAT & LONG	LAT & LONG 2nd	LAT & LONG 3rd	Place	County/ Dept (Modern)
1199	27/05/99	Thursday	51.499167, -0.124722			Westminster	Middlesex
1199	28/05/99	Friday					
1199	29/05/99	Saturday					
1199	30/05/99	Sunday					
1199	31/05/99	Monday					
1199	01/06/99	Tuesday					
1199	02/06/99	Wednesday					
1199	03/06/99	Thursday					
1199	04/06/99	Friday					
1199	05/06/99	Saturday					
1199	06/06/99	Sunday					
1199	07/06/99	Monday	52.237211, -0.896028			Northampton	Northamptonshire
1199	08/06/99	Tuesday					
1199	09/06/99	Wednesday	52.237211, -0.896028			Northampton	Northamptonshire
1199	10/06/99	Thursday					
1199	11/06/99	Friday					
1199	12/06/99	Saturday	51.275, 1.087			Canterbury	Kent
1199	13/06/99	Sunday					
1199	14/06/99	Monday					
1199	15/06/99	Tuesday					
1199	16/06/99	Wednesday	50.8329, -0.2682			Shoreham	Sussex
1199	17/06/99	Thursday	50.8329, -0.2682			Shoreham	Sussex
1199	18/06/99	Friday	50.8329, -0.2682			Shoreham	Sussex
1199	19/06/99	Saturday					
1199	20/06/99	Sunday	50.8329, -0.2682			Shoreham	Sussex
1199	21/06/99	Monday					
1199	22/06/99	Tuesday					
1199	23/06/99	Wednesday					
1199	24/06/99	Thursday					

Year	Date	Day	LAT & LONG	LAT & LONG 2nd	LAT & LONG 3rd	Place	County/ Dept (Modern)
1199	25/06/99	Friday					
1199	26/06/99	Saturday					
1199	27/06/99	Sunday					
1199	28/06/99	Monday					
1199	29/06/99	Tuesday	49.3128, 0.9975			Orival	Seine-Maritime
1199	30/06/99	Wednesday					
1199	01/07/99	Thursday	49.44, 1.1			Rouen	Seine-Maritime
1199	02/07/99	Friday					
1199	03/07/99	Saturday	49.36, 0.51			Pont Audemer	Eure
1199	04/07/99	Sunday					
1199	05/07/99	Monday	49.3389, 0.1206			Bonneville sur Touque	Calvados
1199	06/07/99	Tuesday					
1199	07/07/99	Wednesday	48.75, -0.02			Argentan	Orne
1199	08/07/99	Thursday	48.89, -0.19			Falaise	Calvados
1199	09/07/99	Friday	48.89, -0.19			Falaise	Calvados
1199	10/07/99	Saturday					
1199	11/07/99	Sunday					
1199	12/07/99	Monday					
1199	13/07/99	Tuesday					
1199	14/07/99	Wednesday	48.6053, 0.1719			Seez	Orne
1199	15/07/99	Thursday	48.6053, 0.1719			Seez	Orne
1199	16/07/99	Friday	48.6053, 0.1719			Seez	Orne
1199	17/07/99	Saturday	49.2569, 1.2067			Vaudreuil	Eure
1199	18/07/99	Sunday	49.2569, 1.2067			Vaudreuil	Eure
1199	19/07/99	Monday	49.3128, 0.9975			(Verneuil ) Orival	Seine-Maritime
1199	20/07/99	Tuesday	49.3128, 0.9975			Orival	Seine-Maritime
1199	21/07/99	Wednesday	49.3128, 0.9975			Orival	Seine-Maritime
1199	22/07/99	Thursday					
1199	23/07/99	Friday	48.7394, 0.9286			Verneuil	Eure
1199	24/07/99	Saturday	48.7394, 0.9286			Verneuil	Eure

Year	Date	Day	LAT & LONG	LAT & LONG 2nd	LAT & LONG 3rd	Place	County/ Dept (Modern)
1199	25/07/99	Sunday	48.7394, 0.9286			Verneuil	Eure
1199	26/07/99	Monday					
1199	27/07/99	Tuesday					
1199	28/07/99	Wednesday					
1199	29/07/99	Thursday					
1199	30/07/99	Friday	49.3128, 0.9975	49.44, 1.1		Orival/Rouen	Seine-Maritime
1199	31/07/99	Saturday	49.44, 1.1	49.3128, 0.9975		Rouen / Orival	Seine-Maritime
1199	01/08/99	Sunday	49.44, 1.1			Rouen	Seine-Maritime
1199	02/08/99	Monday					
1199	03/08/99	Tuesday	48.988,0.546			Chambrai ( Chamblac)	Eure
1199	04/08/99	Wednesday	49.44, 1.1			Rouen	Seine-Maritime
1199	05/08/99	Thursday					
1199	06/08/99	Friday	49.44, 1.1	48.75, -0.02		Rouen/Argentan	Orne
1199	07/08/99	Saturday	48.75, -0.02	48.6053, 0.1719		Argentan/Seez	Orne
1199	08/08/99	Sunday	48.6053, 0.1719			Seez	Orne
1199	09/08/99	Monday					
1199	10/08/99	Tuesday	49.44, 1.1			Rouen	Seine-Maritime
1199	11/08/99	Wednesday					
1199	12/08/99	Thursday					
1199	13/08/99	Friday					
1199	14/08/99	Saturday					
1199	15/08/99	Sunday					
1199	16/08/99	Monday					
1199	17/08/99	Tuesday					
1199	18/08/99	Wednesday	49.2461, 1.4125			Roche Andely	Eure
1199	19/08/99	Thursday	49.2461, 1.4125	49.2569, 1.2067		Roche Andely/Vaudreuil	Eure
1199	20/08/99	Friday	49.2569, 1.2067			Vaudreuil	Eure
1199	21/08/99	Saturday	49.3128, 0.9975			Orival	Seine-Maritime
1199	22/08/99	Sunday	49.44, 1.1			Rouen	Seine-Maritime
1199	23/08/99	Monday	49.44, 1.1			Rouen	Seine-Maritime

Year	Date	Day	LAT & LONG	LAT & LONG 2nd	LAT & LONG 3rd	Place	County/ Dept (Modern)
1199	24/08/99	Tuesday	49.44, 1.1			Rouen	Seine-Maritime
1199	25/08/99	Wednesday	49.44, 1.1			Rouen	Seine-Maritime
1199	26/08/99	Thursday	49.44, 1.1			Rouen	Seine-Maritime
1199	27/08/99	Friday					
1199	28/08/99	Saturday	49.2461, 1.4125			Roche Andely	Eure
1199	29/08/99	Sunday	49.2461, 1.4125			Roche Andely	Eure
1199	30/08/99	Monday	49.2461, 1.4125	49.44, 1.1		Roche Andely/Rouen	Seine-Maritime
1199	31/08/99	Tuesday	49.2461, 1.4125			Roche Andely	Eure
1199	01/09/99	Wednesday	49.2461, 1.4125			Roche Andely	Eure
1199	02/09/99	Thursday					
1199	03/09/99	Friday	49.44, 1.1			Rouen	Seine-Maritime
1199	04/09/99	Saturday	49.3128, 0.9975			Orival	Seine-Maritime
1199	05/09/99	Sunday	49.3128, 0.9975			Orival	Seine-Maritime
1199	06/09/99	Monday	49.3128, 0.9975	49.44, 1.1		Orival/Rouen	Seine-Maritime
1199	07/09/99	Tuesday	49.44, 1.1			Rouen	Seine-Maritime
1199	08/09/99	Wednesday	48.9186, 0.7508			Lire	Eure
1199	09/09/99	Thursday					
1199	10/09/99	Friday					
1199	11/09/99	Saturday					
1199	12/09/99	Sunday	48.3461, 0.1319			Bourg-le-Roi	Sarthe ( Maine)
1199	13/09/99	Monday	48.1869, -0.0914			St Remy	Sarthe ( Maine)
1199	14/09/99	Tuesday					
1199	15/09/99	Wednesday					
1199	16/09/99	Thursday	48.3461, 0.1319			Bourg-le-Roi	Sarthe (Maine)
1199	17/09/99	Friday	48.3461, 0.1319			Bourg-le-Roi	Sarthe(Maine)
1199	18/09/99	Saturday	47.903055, -0.350555			Anvers le Homont	Sarthe (Maine)
1199	19/09/99	Sunday					
1199	20/09/99	Monday					
1199	21/09/99	Tuesday					
1199	22/09/99	Wednesday	48.004167, 0.196944			Le Mans	Sarthe

Year	Date	Day	LAT & LONG	LAT & LONG 2nd	LAT & LONG 3rd	Place	County/ Dept (Modern)
1199	23/09/99	Thursday	48.004167, 0.196944	47.167778, 0.243611		Le Mans / Chinon	Indre et Loire
1199	24/09/99	Friday	47.167778, 0.243611			Chinon	Indre et Loire
1199	25/09/99	Saturday	47.167778, 0.243611			Chinon	Indre et Loire
1199	26/09/99	Sunday	47.167778, 0.243611			Chinon	Indre et Loire
1199	27/09/99	Monday	48.004167, 0.196944			Le Mans	Sarthe
1199	28/09/99	Tuesday	48.004167, 0.196944			Le Mans	Sarthe
1199	29/09/99	Wednesday	48.004167, 0.196944			Le Mans (Chinon)	Indre et Loire
1199	30/09/99	Thursday	48.004167, 0.196944			Le Mans	Sarthe
1199	01/10/99	Friday					
1199	02/10/99	Saturday					
1199	03/10/99	Sunday					
1199	04/10/99	Monday					
1199	05/10/99	Tuesday					
1199	06/10/99	Wednesday	47.26, -0.076944			Saumur	Maine et Loire
1199	07/10/99	Thursday					
1199	08/10/99	Friday	48.004167, 0.196944			Le Mans	Sarthe
1199	09/10/99	Saturday	48.004167, 0.196944			Le Mans	Sarthe
1199	10/10/99	Sunday	48.004167, 0.196944			Le Mans	Sarthe
1199	11/10/99	Monday	48.004167, 0.196944			Le Mans	Sarthe
1199	12/10/99	Tuesday	48.7394, 0.9286			Verneuil	Eure
1199	13/10/99	Wednesday	49.3128, 0.9975			Orival	Seine-Maritime
1199	14/10/99	Thursday	49.3128, 0.9975	49.2569, 1.2067		Orival / Vaudreuil	Eure
1199	15/10/99	Friday	49.3128, 0.9975			Orival	Seine-Maritime
1199	16/10/99	Saturday					
1199	17/10/99	Sunday					
1199	18/10/99	Monday	49.195556, 0.721111			Brione	Eure
1199	19/10/99	Tuesday					
1199	20/10/99	Wednesday					
1199	21/10/99	Thursday	49.2461, 1.4125			Chateau d'Andely	Eure
1199	22/10/99	Friday					

Year	Date	Day	LAT & LONG	LAT & LONG 2nd	LAT & LONG 3rd	Place	County/ Dept (Modern)
1199	23/10/99	Saturday					
1199	24/10/99	Sunday					
1199	25/10/99	Monday					
1199	26/10/99	Tuesday	49.2461, 1.4125			Roche Andely	Eure
1199	27/10/99	Wednesday	49.2461, 1.4125			Roche Andely	Eure
1199	28/10/99	Thursday					
1199	29/10/99	Friday	49.174, 0.7864			Harcourt	Eure
1199	30/10/99	Saturday					
1199	31/10/99	Sunday					
1199	01/11/99	Monday					
1199	02/11/99	Tuesday					
1199	03/11/99	Wednesday	48.433,0.089			Alençon	Orne
1199	04/11/99	Thursday					
1199	05/11/99	Friday	47.695909, -0.074678			La Flèche	Sarthe
1199	06/11/99	Saturday	47.695909, -0.074678			La Flèche	Sarthe
1199	07/11/99	Sunday					
1199	08/11/99	Monday	46.3258, -0.4606			Niort	Deux Sevres
1199	09/11/99	Tuesday					
1199	10/11/99	Wednesday					
1199	11/11/99	Thursday					
1199	12/11/99	Friday	46.974444, 0.698611			La Haye	Indre et Loire
1199	13/11/99	Saturday					
1199	14/11/99	Sunday					
1199	15/11/99	Monday	46.3258, -0.4606			Niort	Deux Sevres
1199	16/11/99	Tuesday					
1199	17/11/99	Wednesday					
1199	18/11/99	Thursday					
1199	19/11/99	Friday					
1199	20/11/99	Saturday					
1199	21/11/99	Sunday					



Year	Date	Day	LAT & LONG	LAT & LONG 2nd	LAT & LONG 3rd	Place	County/ Dept (Modern)
1199	22/11/99	Monday	46.3258, -0.4606			Niort	Deux Sevres
1199	23/11/99	Tuesday	46.3258, -0.4606			Niort	Deux Sevres
1199	24/11/99	Wednesday	46.3258, -0.4606			Niort	Deux Sevres
1199	25/11/99	Thursday					
1199	26/11/99	Friday					
1199	27/11/99	Saturday					
1199	28/11/99	Sunday					
1199	29/11/99	Monday					
1199	30/11/99	Tuesday					
1199	01/12/99	Wednesday					
1199	02/12/99	Thursday					
1199	03/12/99	Friday	46.581945, 0.336112			Poitiers	Vienne
1199	04/12/99	Saturday	46.581945, 0.336112			Poitiers	Vienne
1199	05/12/99	Sunday	46.9578, 0.3411			Faye	Indre et Loire
1199	06/12/99	Monday	47.167778, 0.243611			Chinon	Indre et Loire
1199	07/12/99	Tuesday					
1199	08/12/99	Wednesday					
1199	09/12/99	Thursday					
1199	10/12/99	Friday					
1199	11/12/99	Saturday					
1199	12/12/99	Sunday					
1199	13/12/99	Monday	48.84, -0.89			Vire	Calvados
1199	14/12/99	Tuesday					
1199	15/12/99	Wednesday	49.63, -1.62			Cherbourg	Manche
1199	16/12/99	Thursday					
1199	17/12/99	Friday					
1199	18/12/99	Saturday					
1199	19/12/99	Sunday	49.63, -1.62			Cherbourg	Manche
1199	20/12/99	Monday					
1199	21/12/99	Tuesday					

Year	Date	Day	LAT & LONG	LAT & LONG 2nd	LAT & LONG 3rd	Place	County/ Dept (Modern)
1199	22/12/99	Wednesday					
1199	23/12/99	Thursday					
1199	24/12/99	Friday					
1199	25/12/99	Saturday					
1199	26/12/99	Sunday	49.2794, -0.7028	49.18,-0.37		Bures/Caen	Calvados
1199	27/12/99	Monday	49.18,-0.37			Caen	Calvados
1199	28/12/99	Tuesday	49.18,-0.37			Caen	Calvados
1199	29/12/99	Wednesday					
1199	30/12/99	Thursday					
1199	31/12/99	Friday					
1200	01/01/00	Saturday					
1200	02/01/00	Sunday					
1200	03/01/00	Monday					
1200	04/01/00	Tuesday					
1200	05/01/00	Wednesday	49.3389, 0.1206			Bonneville sur Touque	Calvados
1200	06/01/00	Thursday					
1200	07/01/00	Friday	49.15, 0.23			Lisieux	Calvados
1200	08/01/00	Saturday	48.9186, 0.7508			Lire	Eure
1200	09/01/00	Sunday					
1200	10/01/00	Monday					
1200	11/01/00	Tuesday	49.2461, 1.4125			Roche Andely	Eure
1200	12/01/00	Wednesday					
1200	13/01/00	Thursday					
1200	14/01/00	Friday	49.3128, 0.9975			Orival	Seine-Maritime
1200	15/01/00	Saturday	49.3128, 0.9975			Orival	Seine-Maritime
1200	16/01/00	Sunday	49.378, 1.002			Saint Vaubourg	Seine-Maritime
1200	17/01/00	Monday					
1200	18/01/00	Tuesday					
1200	19/01/00	Wednesday	49.36, 0.51			Pont Audemer	Eure
1200	20/01/00	Thursday					

Year	Date	Day	LAT & LONG	LAT & LONG 2nd	LAT & LONG 3rd	Place	County/ Dept (Modern)
1200	21/01/00	Friday					
1200	22/01/00	Saturday					
1200	23/01/00	Sunday					
1200	24/01/00	Monday	49.18,-0.37			Caen	Calvados
1200	25/01/00	Tuesday	49.18,-0.37			Caen	Calvados
1200	26/01/00	Wednesday	49.18,-0.37			Caen	Calvados
1200	27/01/00	Thursday	49.18,-0.37			Caen	Calvados
1200	28/01/00	Friday	49.18,-0.37			Caen	Calvados
1200	29/01/00	Saturday	49.2794, -0.7028			Bures	Calvados
1200	30/01/00	Sunday	49.2794, -0.7028	49.3, -1.25		Bures/Carentan	Manche
1200	31/01/00	Monday	49.3, -1.25			Carentan	Manche
1200	01/02/00	Tuesday	49.52, -1.47			Valognes	Manche
1200	02/02/00	Wednesday	49.52, -1.47			Valognes	Manche
1200	03/02/00	Thursday	49.52, -1.47			Valognes	Manche
1200	04/02/00	Friday	49.52, -1.47			Valognes	Manche
1200	05/02/00	Saturday	49.6711, -1.2633			Barfleur	Manche
1200	06/02/00	Sunday	49.6711, -1.2633			Barfleur	Manche
1200	07/02/00	Monday	49.6711, -1.2633	49.52, -1.47		Barfleur/Valognes	Manche
1200	08/02/00	Tuesday					
1200	09/02/00	Wednesday					
1200	10/02/00	Thursday	49.6711, -1.2633			Barfleur	Manche
1200	11/02/00	Friday					
1200	12/02/00	Saturday					
1200	13/02/00	Sunday					
1200	14/02/00	Monday					
1200	15/02/00	Tuesday					
1200	16/02/00	Wednesday	49.52, -1.47			Valognes	Manche
1200	17/02/00	Thursday	49.52, -1.47			Valognes	Manche
1200	18/02/00	Friday	49.63, -1.62			Cherbourg	Manche
1200	19/02/00	Saturday	49.63, -1.62			Cherbourg	Manche

Year	Date	Day	LAT & LONG	LAT & LONG 2nd	LAT & LONG 3rd	Place	County/ Dept (Modern)
1200	20/02/00	Sunday					
1200	21/02/00	Monday					
1200	22/02/00	Tuesday	49.63, -1.62			Cherbourg	Manche
1200	23/02/00	Wednesday	49.52, -1.47	49.6711, -1.2633		Valognes / Barfleur	Manche
1200	24/02/00	Thursday	49.6711, -1.2633			Barfleur	Manche
1200	25/02/00	Friday					
1200	26/02/00	Saturday					
1200	27/02/00	Sunday	50.816667, -1.083333			Portsmouth	Hampshire
1200	28/02/00	Monday	50.816667, -1.083333	50.989, -1.4966		Portsmouth/ Romsey	Hampshire
1200	29/02/00	Tuesday					
1200	01/03/00	Wednesday	51.0632, -1.308			Winchester	Hampshire
1200	02/03/00	Thursday	51.286948, -1.254584			Freemantle	Hampshire
1200	03/03/00	Friday	51.4791, -0.6095			Windsor	Berkshire
1200	04/03/00	Saturday	51.4791, -0.6095			Windsor	Berkshire
1200	05/03/00	Sunday					
1200	06/03/00	Monday	51.499167, -0.124722			Westminster	Middlesex
1200	07/03/00	Tuesday	51.499167, -0.124722			Westminster	Middlesex
1200	08/03/00	Wednesday	51.499167, -0.124722			Westminster	Middlesex
1200	09/03/00	Thursday					
1200	10/03/00	Friday	51.845, -1.354			Woodstock	Oxfordshire
1200	11/03/00	Saturday	51.845, -1.354			Woodstock	Oxfordshire
1200	12/03/00	Sunday	51.845, -1.354			Woodstock	Oxfordshire
1200	13/03/00	Monday					
1200	14/03/00	Tuesday					
1200	15/03/00	Wednesday	51.845, -1.354	52.09, -1.024		Woodstock/Silverstone	Northamptonshire
1200	16/03/00	Thursday	52.237211, -0.896028			Northampton	Northamptonshire
1200	17/03/00	Friday					
1200	18/03/00	Saturday					
1200	19/03/00	Sunday	53.17, -1.1073			Clipstone	Nottinghamshire
1200	20/03/00	Monday	53.43049, -1.11348			Tickhill	Yorkshire

Year	Date	Day	LAT & LONG	LAT & LONG 2nd	LAT & LONG 3rd	Place	County/ Dept (Modern)
1200	21/03/00	Tuesday	53.43049, -1.11348			Tickhill	Yorkshire
1200	22/03/00	Wednesday	53.43049, -1.11348			Tickhill	Yorkshire
1200	23/03/00	Thursday					
1200	24/03/00	Friday					
1200	25/03/00	Saturday	53.958333, -1.080278			York	Yorkshire
1200	26/03/00	Sunday	53.958333, -1.080278			York	Yorkshire
1200	27/03/00	Monday	53.958333, -1.080278			York	Yorkshire
1200	28/03/00	Tuesday	53.958333, -1.080278	53.72742, -1.27151	53.516, -1.133	York / Brotherton / Doncaster	Yorkshire
1200	29/03/00	Wednesday					
1200	30/03/00	Thursday	53.2304, -1.2875			Bolsover	Derbyshire
1200	31/03/00	Friday	52.921944, -1.475833	52.7995, -1.638		Derby /Burton upon Trent	Staffordshire
1200	01/04/00	Saturday	52.7995, -1.638			Burton upon Trent	Staffordshire
1200	02/04/00	Sunday	52.6835, -1.82653			Lichfield	Staffordshire
1200	03/04/00	Monday	52.6835, -1.82653			Lichfield	Staffordshire
1200	04/04/00	Tuesday	52.6835, -1.82653	52.67692, -2.17383		Lichfield/Brewood	Staffordshire
1200	05/04/00	Wednesday	52.4488, -2.228			Kinfare	Staffordshire
1200	06/04/00	Thursday	52.19123, -2.22231			Worcester	Worcestershire
1200	07/04/00	Friday	52.19123, -2.22231			Worcester	Worcestershire
1200	08/04/00	Saturday					
1200	09/04/00	Sunday	52.19123, -2.22231			Worcester	Worcestershire
1200	10/04/00	Monday	52.19123, -2.22231			Worcester	Worcestershire
1200	11/04/00	Tuesday	52.19123, -2.22231			Worcester	Worcestershire
1200	12/04/00	Wednesday					
1200	13/04/00	Thursday	51.657, -1.586			Farringdon	Berkshire (Oxfordshire)
1200	14/04/00	Friday					
1200	15/04/00	Saturday					
1200	16/04/00	Sunday	51.4791,-0.6095			Windsor	Berkshire
1200	17/04/00	Monday	51.4791,-0.6095			Windsor	Berkshire
1200	18/04/00	Tuesday	51.499167, -0.124722			Westminster	Middlesex

Year	Date	Day	LAT & LONG	LAT & LONG 2nd	LAT & LONG 3rd	Place	County/ Dept (Modern)
1200	19/04/00	Wednesday	51.499167, -0.124722			Westminster	Middlesex
1200	20/04/00	Thursday	51.499167, -0.124722			Westminster	Middlesex
1200	21/04/00	Friday	51.4828, -0.195			Fulham	Middlesex
1200	22/04/00	Saturday	51.2365, -0.5703			Guildford	Surrey
1200	23/04/00	Sunday	51.2365, -0.5703	51.1498, -0.9769		Guildford/Alton	Hampshire
1200	24/04/00	Monday	50.9536, -1.2118	50.842, -1.12		Bishops Waltham / Portchester	Hampshire
1200	25/04/00	Tuesday	50.842, -1.12	50.9536, -1.2118		Portchester / Bishops Waltham	Hampshire
1200	26/04/00	Wednesday	50.842, -1.12	50.816667, -1.083333		Portchester / Portsmouth	Hampshire
1200	27/04/00	Thursday	50.842, -1.12	50.869913, -1.10764		Portchester / Southwick	Hampshire
1200	28/04/00	Friday	50.842, -1.12			Portchester	Hampshire
1200	29/04/00	Saturday					
1200	30/04/00	Sunday					
1200	01/05/00	Monday					
1200	02/05/00	Tuesday	49.52, -1.47			Valognes	Manche
1200	03/05/00	Wednesday					
1200	04/05/00	Thursday					
1200	05/05/00	Friday	49.18, -0.37			Caen	Calvados
1200	06/05/00	Saturday					
1200	07/05/00	Sunday	49.3389, 0.1206			Bonneville sur Touque	Calvados
1200	08/05/00	Monday					
1200	09/05/00	Tuesday	49.3128, 0.9975			Orival	Seine-Maritime
1200	10/05/00	Wednesday					
1200	11/05/00	Thursday	49.2461, 1.4125			Roche Andely	Eure
1200	12/05/00	Friday	49.2461, 1.4125			Roche Andely	Eure
1200	13/05/00	Saturday					
1200	14/05/00	Sunday					
1200	15/05/00	Monday					
1200	16/05/00	Tuesday	49.2114, 1.385			(L'Isle pres Gaillon) Butavant	Eure
1200	17/05/00	Wednesday	49.2461, 1.4125			Roche Andely	Eure
1200	18/05/00	Thursday	49.2461, 1.4125			Roche Andely	Eure

Year	Date	Day	LAT & LONG	LAT & LONG 2nd	LAT & LONG 3rd	Place	County/ Dept (Modern)
1200	19/05/00	Friday	49.2461, 1.4125			Roche Andely	Eure
1200	20/05/00	Saturday	49.2461, 1.4125			Roche Andely	Eure
1200	21/05/00	Sunday	49.2461, 1.4125			Roche Andely	Eure
1200	22/05/00	Monday	49.2461, 1.4125			Roche Andely	Eure
1200	23/05/00	Tuesday	49.2461, 1.4125			Roche Andely	Eure
1200	24/05/00	Wednesday	49.2461, 1.4125			Roche Andely	Eure
1200	25/05/00	Thursday	49.2461, 1.4125	49.3128, 0.9975		Roche Andely/Orival	Seine-Maritime
1200	26/05/00	Friday	49.3128, 0.9975	49.2461, 1.4125		Orival/Roche Andely	Eure
1200	27/05/00	Saturday					
1200	28/05/00	Sunday	49.36, 0.51			Pont Audemer	Eure
1200	29/05/00	Monday	49.36, 0.51			Pont Audemer	Eure
1200	30/05/00	Tuesday	49.36, 0.51	49.3139, 0.2803		Pont Audemer / Hebertot	Calvados
1200	31/05/00	Wednesday					
1200	01/06/00	Thursday	49.1822, -0.1833	49.18, -0.37		Troarn / Caen	Calvados
1200	02/06/00	Friday	49.18, -0.37			Caen	Calvados
1200	03/06/00	Saturday	49.18, -0.37			Caen	Calvados
1200	04/06/00	Sunday	48.89, -0.19			Falaise	Calvados
1200	05/06/00	Monday	48.89, -0.19	48.75, -0.02		Falaise /Argentan	Orne
1200	06/06/00	Tuesday	48.75, -0.02			Argentan	Orne
1200	07/06/00	Wednesday	48.75, -0.02			Argentan	Orne
1200	08/06/00	Thursday	48.75, -0.02	48.004167, 0.196944		Argentan/Le Mans	Sarthe
1200	09/06/00	Friday	48.004167, 0.196944			Le Mans	Sarthe
1200	10/06/00	Saturday	47.695909, -0.074678			La Fleche	Sarthe
1200	11/06/00	Sunday					
1200	12/06/00	Monday					
1200	13/06/00	Tuesday					
1200	14/06/00	Wednesday					
1200	15/06/00	Thursday					
1200	16/06/00	Friday	47.167778, 0.243611			Chinon	Indre et Loire
1200	17/06/00	Saturday					

Year	Date	Day	LAT & LONG	LAT & LONG 2nd	LAT & LONG 3rd	Place	County/ Dept (Modern)
1200	18/06/00	Sunday	47.3417, -0.2317	47.473612, -0.554167		Le Genest / Angers	Maine et Loire (Anjou)
1200	19/06/00	Monday	47.473612, -0.554167			Angers	Maine et Loire (Anjou)
1200	20/06/00	Tuesday	47.473612, -0.554167			Angers	Maine et Loire (Anjou)
1200	21/06/00	Wednesday	47.473612, -0.554167			Angers	Maine et Loire (Anjou)
1200	22/06/00	Thursday					
1200	23/06/00	Friday	47.167778, 0.243611			Chinon	Indre et Loire
1200	24/06/00	Saturday	47.167778, 0.243611			Chinon	Indre et Loire
1200	25/06/00	Sunday	47.167778, 0.243611			Chinon	Indre et Loire
1200	26/06/00	Monday	47.167778, 0.243611	47.3936, 0.6892		Chinon/Tours	Indre et Loire
1200	27/06/00	Tuesday	47.3936, 0.6892			Tours	Indre et Loire
1200	28/06/00	Wednesday	47.3936, 0.6892			Tours	Indre et Loire
1200	29/06/00	Thursday	47.3936, 0.6892			Tours	Indre et Loire
1200	30/06/00	Friday	47.3936, 0.6892			Tours	Indre et Loire
1200	01/07/00	Saturday	47.1292, 0.9961			Loches	Indre et Loire
1200	02/07/00	Sunday					
1200	03/07/00	Monday					
1200	04/07/00	Tuesday	46.8178, 0.5461	46.581945, 0.336112		Chatellerault/Poitiers	Vienne
1200	05/07/00	Wednesday					
1200	06/07/00	Thursday					
1200	07/07/00	Friday	46.581945, 0.336112			Poitiers	Vienne
1200	08/07/00	Saturday					
1200	09/07/00	Sunday					
1200	10/07/00	Monday	45.9466, -0.5294	45.7, -0.33		Saint Jean d'Angely / Coignac	Charente
1200	11/07/00	Tuesday	45.7, -0.33	45.4736, -0.1542		Coignac/Barbecieux	Charente (Saintonge)
1200	12/07/00	Wednesday					
1200	13/07/00	Thursday	45.4736, -0.1542			Barbecieux	Charente
1200	14/07/00	Friday	44.84, -0.58			Bordeaux	Gironde



Year	Date	Day	LAT & LONG	LAT & LONG 2nd	LAT & LONG 3rd	Place	County/ Dept (Modern)
1200	15/07/00	Saturday					
1200	16/07/00	Sunday				Bois	Gironde
1200	17/07/00	Monday				Bois	Gironde
1200	18/07/00	Tuesday		44.84, -0.58		Bois/Bourdeaux	Gironde
1200	19/07/00	Wednesday					
1200	20/07/00	Thursday					
1200	21/07/00	Friday					
1200	22/07/00	Saturday					
1200	23/07/00	Sunday					
1200	24/07/00	Monday					
1200	25/07/00	Tuesday					
1200	26/07/00	Wednesday					
1200	27/07/00	Thursday	43.7575, -0.5731			Saint Sever	Landes (Gascogne)
1200	28/07/00	Friday					
1200	29/07/00	Saturday					
1200	30/07/00	Sunday					
1200	31/07/00	Monday					
1200	01/08/00	Tuesday	43.96, 0.37			Condom	Gers ( Gascogne)
1200	02/08/00	Wednesday	43.96, 0.37			Condom	
1200	03/08/00	Thursday					
1200	04/08/00	Friday					
1200	05/08/00	Saturday					
1200	06/08/00	Sunday	43.96, 0.37	44.1128, 0.5322		Condom / La Plume	Lot et Gironne
1200	07/08/00	Monday					
1200	08/08/00	Tuesday					
1200	09/08/00	Wednesday					
1200	10/08/00	Thursday					
1200	11/08/00	Friday	44.2049, 0.6212			Agen	Lot et Gironne
1200	12/08/00	Saturday	44.2049, 0.6212			Agen	Lot et Gironne
1200	13/08/00	Sunday					

Year	Date	Day	LAT & LONG	LAT & LONG 2nd	LAT & LONG 3rd	Place	County/ Dept (Modern)
1200	14/08/00	Monday	44.59, -0.04			La Reole	Gironde
1200	15/08/00	Tuesday	44.59, -0.04			La Reole	Gironde
1200	16/08/00	Wednesday	44.59, -0.04			La Reole	Gironde
1200	17/08/00	Thursday					
1200	18/08/00	Friday					
1200	19/08/00	Saturday					
1200	20/08/00	Sunday					
1200	21/08/00	Monday					
1200	22/08/00	Tuesday	45.1929, 0.7217			Perigueux	Dordogne
1200	23/08/00	Wednesday					
1200	24/08/00	Thursday					
1200	25/08/00	Friday					
1200	26/08/00	Saturday	45.65, 0.16			Angouleme	Charente
1200	27/08/00	Sunday	46.0294, 0.2			Ruffecq	Charente
1200	28/08/00	Monday	46.0294, 0.2	46.3408, 0.2114	46.581945, 0.336112	Ruffecq / Paye (not FAYE)/ Poitiers	Vienne
1200	29/08/00	Tuesday					
1200	30/08/00	Wednesday	47.167778, 0.243611	47.542, -0.103		Chinon/Bauge	Indre et Loire
1200	31/08/00	Thursday	47.167778, 0.243611			Chinon	Indre et Loire
1200	01/09/00	Friday	47.542, -0.103			Bauge	Maine et Loire (Anjou)
1200	02/09/00	Saturday	47.695909, -0.074678			La Fleche	Sarthe
1200	03/09/00	Sunday	47.695909, -0.074678	47.8906, 0.0261		La Fleche/ Suse	Sarthe
1200	04/09/00	Monday	47.8906, 0.0261			Suse	Sarthe
1200	05/09/00	Tuesday	48.2825, 0.0219			Frenay	Sarthe
1200	06/09/00	Wednesday	48.433,0.089			Alencon	Orne
1200	07/09/00	Thursday	48.433,0.089			Alencon	Orne
1200	08/09/00	Friday	48.75, -0.02			Argentan	Orne
1200	09/09/00	Saturday	48.75, -0.02			Argentan	Orne
1200	10/09/00	Sunday	48.75, -0.02			Argentan	Orne

Year	Date	Day	LAT & LONG	LAT & LONG 2nd	LAT & LONG 3rd	Place	County/ Dept (Modern)
1200	11/09/00	Monday					
1200	12/09/00	Tuesday	49.3, -1.25			Carentan	Manche
1200	13/09/00	Wednesday	49.52, -1.47			Valognes	Manche
1200	14/09/00	Thursday	49.52, -1.47			Valognes	Manche
1200	15/09/00	Friday	49.6711, -1.2633			Barfleur	Manche
1200	16/09/00	Saturday	49.6711, -1.2633			Barfleur	Manche
1200	17/09/00	Sunday	49.6711, -1.2633			Barfleur	Manche
1200	18/09/00	Monday					
1200	19/09/00	Tuesday					
1200	20/09/00	Wednesday	49.6392, -1.4642			Gonneville sur Saire	Manche
1200	21/09/00	Thursday	49.6392, -1.4642			Gonneville sur Saire	Manche
1200	22/09/00	Friday	49.6392, -1.4642			Gonneville sur Saire	Manche
1200	23/09/00	Saturday	49.52, -1.47			Valognes	Manche
1200	24/09/00	Sunday	49.52, -1.47	49.5458, -1.5778		Valognes/Brix pres Valognes	Manche
1200	25/09/00	Monday	49.6392, -1.4642	49.63, -1.62		Gonneville sur Saire / Cherbourg	Manche
1200	26/09/00	Tuesday	49.63, -1.62			Cherbourg	Manche
1200	27/09/00	Wednesday	49.6553, -1.2686			Morfarville	Manche
1200	28/09/00	Thursday	49.6392, -1.4642			Gonneville sur Saire	Manche
1200	29/09/00	Friday					
1200	30/09/00	Saturday					
1200	01/10/00	Sunday	49.52, -1.47			Valognes	Manche
1200	02/10/00	Monday					
1200	03/10/00	Tuesday					
1200	04/10/00	Wednesday					
1200	05/10/00	Thursday					
1200	06/10/00	Friday	51.286948, -1.254584			Freemantle	Hampshire
1200	07/10/00	Saturday					
1200	08/10/00	Sunday					
1200	09/10/00	Monday					

Year	Date	Day	LAT & LONG	LAT & LONG 2nd	LAT & LONG 3rd	Place	County/ Dept (Modern)
1200	10/10/00	Tuesday	51.499167, -0.124722			Westminster	Middlesex
1200	11/10/00	Wednesday	51.2365, -0.5703			Guildford	Surrey
1200	12/10/00	Thursday	51.2365, -0.5703	51.157062, -1.074343		Guildford / Ashley (3)	Hampshire
1200	13/10/00	Friday	51.157062, -1.074343			Ashley (3)	Hampshire
1200	14/10/00	Saturday	51.157062, -1.074343			Ashley (3)	Hampshire
1200	15/10/00	Sunday	51.0706, -1.7416			Clarendon	Wiltshire
1200	16/10/00	Monday	51.0706, -1.7416			Clarendon	Wiltshire
1200	17/10/00	Tuesday					
1200	18/10/00	Wednesday					
1200	19/10/00	Thursday	51.417, -1.717			Marlborough	Wiltshire
1200	20/10/00	Friday	51.417, -1.717			Marlborough	Wiltshire
1200	21/10/00	Saturday	51.64,-1.85	51.644314,-2.043741		Cricklade / Chelsworth	Wiltshire
1200	22/10/00	Sunday	51.644314,-2.043741			Chelsworth	Wiltshire
1200	23/10/00	Monday	51.584, -2.0988	51.51, -2		Malmsbury/ Bradenstoke	Wiltshire
1200	24/10/00	Tuesday	51.51, -2			Bradenstoke	Wiltshire
1200	25/10/00	Wednesday	51.454722, -2.097222			Stanley	Wiltshire
1200	26/10/00	Thursday	51.373553, -2.137898			Melksham	Wiltshire
1200	27/10/00	Friday					
1200	28/10/00	Saturday	51.52445, -2.50447	51.68797, -2.45707		Winterbourne/ Berkeley	Gloucestershire
1200	29/10/00	Sunday	51.87, -2.24			Gloucester	Gloucestershire
1200	30/10/00	Monday	51.87, -2.24	51.8244, -2.4124		Gloucester/Westbury	Gloucestershire
1200	31/10/00	Tuesday	51.8244, -2.4124			Westbury	Gloucestershire
1200	01/11/00	Wednesday	51.736571, -2.637979			Saint Briavell's	Gloucestershire
1200	02/11/00	Thursday	51.736571, -2.637979			Saint Briavell's	Gloucestershire
1200	03/11/00	Friday					
1200	04/11/00	Saturday	52.0565, -2.716			Hereford	Herefordshire
1200	05/11/00	Sunday					
1200	06/11/00	Monday	52.0339, -2.4235			Ledbury	Herefordshire
1200	07/11/00	Tuesday	51.95, -2.516667			Upton Bishop	Herefordshire
1200	08/11/00	Wednesday	52.250033, -1.989251			Feckenham	Worcestershire

Year	Date	Day	LAT & LONG	LAT & LONG 2nd	LAT & LONG 3rd	Place	County/ Dept (Modern)
1200	09/11/00	Thursday	52.250033, -1.989251			Feckenham	Worcestershire
1200	10/11/00	Friday					
1200	11/11/00	Saturday	52.535, -2.4195			Bridgnorth	Shropshire
1200	12/11/00	Sunday					
1200	13/11/00	Monday	52.535, -2.4195			Bridgnorth	Shropshire
1200	14/11/00	Tuesday					
1200	15/11/00	Wednesday	52.8, -2			Haywood	Staffordshire
1200	16/11/00	Thursday	52.7995, -1.638			Burton upton Trent	Staffordshire
1200	17/11/00	Friday	52.823, -1.429			Melburn	Derbyshire
1200	18/11/00	Saturday	52.823, -1.429			Melburn	Derbyshire
1200	19/11/00	Sunday	52.823, -1.429	52.9493, -1.1546		Melburn/Nottingham	Nottinghamshire
1200	20/11/00	Monday	53.17, -1.1073			Clipstone	Nottinghamshire
1200	21/11/00	Tuesday	53.2327, -0.5376			Lincoln	Lincolnshire
1200	22/11/00	Wednesday	53.2327, -0.5376			Lincoln	Lincolnshire
1200	23/11/00	Thursday	53.2327, -0.5376			Lincoln	Lincolnshire
1200	24/11/00	Friday	53.2327, -0.5376			Lincoln	Lincolnshire
1200	25/11/00	Saturday	53.2327, -0.5376			Lincoln	Lincolnshire
1200	26/11/00	Sunday	53.2327, -0.5376	52.996, -0.413		Lincoln / Sleaford	Lincolnshire
1200	27/11/00	Monday	52.996, -0.413	52.656, -0.484		Sleaford / Stamford	Lincolnshire
1200	28/11/00	Tuesday	52.4408, -0.6851			Geddington	Northamptonshire
1200	29/11/00	Wednesday	52.237211, -0.896028			Northampton	Northamptonshire
1200	30/11/00	Thursday					
1200	01/12/00	Friday					
1200	02/12/00	Saturday	51.667, -1.283			Abingdon	Berkshire
1200	03/12/00	Sunday	51.379, -1.602	51.379, -1.602		Abingdon / Bedwin	Wiltshire
1200	04/12/00	Monday	51.2566, -1.6209			Ludgershall	Wiltshire
1200	05/12/00	Tuesday					
1200	06/12/00	Wednesday	51.2566, -1.6209			Ludgershall	Wiltshire
1200	07/12/00	Thursday	51.0706, -1.7416			Clarendon	Wiltshire
1200	08/12/00	Friday	51.0706, -1.7416			Clarendon	Wiltshier

Year	Date	Day	LAT & LONG	LAT & LONG 2nd	LAT & LONG 3rd	Place	County/ Dept (Modern)
1200	09/12/00	Saturday					
1200	10/12/00	Sunday	50.919, -1.922			Cranborne	Dorsetshire
1200	11/12/00	Monday					
1200	12/12/00	Tuesday	50.787, -1.952			Canford	Dorsetshire
1200	13/12/00	Wednesday	50.787, -1.952	50.73, -1.78		Canford / Christchurch	Hampshire
1200	14/12/00	Thursday					
1200	15/12/00	Friday					
1200	16/12/00	Saturday					
1200	17/12/00	Sunday	51.417, -1.717			Marlborough	Wiltshire
1200	18/12/00	Monday	51.417, -1.717			Marlborough	Wiltshire
1200	19/12/00	Tuesday	51.417, -1.717			Marlborough	Wiltshire
1200	20/12/00	Wednesday	51.286948, -1.254584			Freemantle	Hampshire
1200	21/12/00	Thursday	51.286948, -1.254584			Freemantle	Hampshire
1200	22/12/00	Friday					
1200	23/12/00	Saturday	51.21, -0.8			Farnham	Surrey
1200	24/12/00	Sunday					
1200	25/12/00	Monday					
1200	26/12/00	Tuesday	51.2365, -0.5703	51.454167, -0.973056		Guildford/ Reading	Berkshire
1200	27/12/00	Wednesday					
1200	28/12/00	Thursday	51.845, -1.354			Woodstock	Oxfordshire
1200	29/12/00	Friday	51.845, -1.354			Woodstock	Oxfordshire
1200	30/12/00	Saturday	51.845, -1.354			Woodstock	Oxfordshire
1200	31/12/00	Sunday	51.845, -1.354			Woodstock	Oxfordshire
1201	01/01/01	Monday	51.845, -1.354			Woodstock	Oxfordshire
1201	02/01/01	Tuesday					
1201	03/01/01	Wednesday	52.09, -1.024			Silverstone	Northamptonshire
1201	04/01/01	Thursday					
1201	05/01/01	Friday					
1201	06/01/01	Saturday	52.4408, -0.6851			Geddington	Northamptonshire
1201	07/01/01	Sunday	52.4408, -0.6851			Geddington	Northamptonshire

Year	Date	Day	LAT & LONG	LAT & LONG 2nd	LAT & LONG 3rd	Place	County/ Dept (Modern)
1201	08/01/01	Monday	52.4408, -0.6851			Geddington	Northamptonshire
1201	09/01/01	Tuesday	52.7684, -0.3775			Bourne	Lincolnshire
1201	10/01/01	Wednesday					
1201	11/01/01	Thursday					
1201	12/01/01	Friday	53.2327, -0.5376			Lincoln	Lincolnshire
1201	13/01/01	Saturday	53.2327, -0.5376	53.3269, -0.6748		Lincoln/Stow	Lincolnshire
1201	14/01/01	Sunday	53.3269, -0.6748			Stow	Lincolnshire
1201	15/01/01	Monday					
1201	16/01/01	Tuesday					
1201	17/01/01	Wednesday					
1201	18/01/01	Thursday	53.3669, -0.0061			Louth	Lincolnshire
1201	19/01/01	Friday	53.3669, -0.0061			Louth	Lincolnshire
1201	20/01/01	Saturday	53.3669, -0.0061			Louth	Lincolnshire
1201	21/01/01	Sunday	53.3669, -0.0061			Louth	Lincolnshire
1201	22/01/01	Monday					
1201	23/01/01	Tuesday					
1201	24/01/01	Wednesday					
1201	25/01/01	Thursday	53.845, -0.427			Beverley	Yorkshire
1201	26/01/01	Friday	53.845, -0.427			Beverley	Yorkshire
1201	27/01/01	Saturday	53.845, -0.427	54.005, -0.438		Beverley/Driffield	Yorkshire
1201	28/01/01	Sunday	54.005, -0.438	53.6139, -0.2183		Driffield/Imingham	Lincolnshire
1201	29/01/01	Monday					
1201	30/01/01	Tuesday					
1201	31/01/01	Wednesday					
1201	01/02/01	Thursday	54.2439, -0.776			Pickering	Yorkshire
1201	02/02/01	Friday					
1201	03/02/01	Saturday	54.287, -0.388			Scarborough	Yorkshire
1201	04/02/01	Sunday	54.4458, -0.7548			Egton	Yorkshire
1201	05/02/01	Monday	54.535, -1.0563			Guilsborough	Yorkshire
1201	06/02/01	Tuesday	54.57, -1.32			Stockton	Durham

Year	Date	Day	LAT & LONG	LAT & LONG 2nd	LAT & LONG 3rd	Place	County/ Dept (Modern)
1201	07/02/01	Wednesday	54.7761, -1.5733			Durham	Durham
1201	08/02/01	Thursday	54.7761, -1.5733			Durham	Durham
1201	09/02/01	Friday	54.968889, -1.610556			Newcastle upon Tyne	Northumberland
1201	10/02/01	Saturday	54.968889, -1.610556			Newcastle upon Tyne	Northumberland
1201	11/02/01	Sunday	55.598, -1.828			Belford	Northumberland
1201	12/02/01	Monday	55.41575, -1.70607			Alnwick	Northumberland
1201	13/02/01	Tuesday	55.608, -1.709			Bambrough	Northumberland
1201	14/02/01	Wednesday	55.608, -1.709			Bambrough	Northumberland
1201	15/02/01	Thursday	55.608, -1.709			Bambrough	Northumberland
1201	16/02/01	Friday	55.3097, -1.9109	54.971, -2.101		Rothbury/Hexham	Northumberland
1201	17/02/01	Saturday	54.971, -2.101			Hexham	Northumberland
1201	18/02/01	Sunday	54.971, -2.101			Hexham	Northumberland
1201	19/02/01	Monday	54.971, -2.101			Hexham	Northumberland
1201	20/02/01	Tuesday	54.946, -2.785			Irthington	Cumberland
1201	21/02/01	Wednesday	54.897222, -2.941667			Carlisle	Cumberland
1201	22/02/01	Thursday	54.897222, -2.941667			Carlisle	Cumberland
1201	23/02/01	Friday	54.897222, -2.941667			Carlisle	Cumberland
1201	24/02/01	Saturday					
1201	25/02/01	Sunday	54.765183, -2.693673	54.616, -2.5186		Kirkoswald/Morton	Cumbria
1201	26/02/01	Monday	54.616, -2.5186	54.4663, -1.78403		Morton/Ravensworth	Durham
1201	27/02/01	Tuesday	54.4663, -1.78403			Ravensworth	Durham
1201	28/02/01	Wednesday	54.3378, -1.4285			Allerton	Yorkshire
1201	01/03/01	Thursday	53.958333, -1.080278			York	Yorkshire
1201	02/03/01	Friday	53.958333, -1.080278			York	Yorkshire
1201	03/03/01	Saturday					
1201	04/03/01	Sunday	53.72742, -1.27151			Brotherton	Yorkshire
1201	05/03/01	Monday	53.484167, -1.226389			Conisbrough	Yorkshire
1201	06/03/01	Tuesday	53.17, -1.1073			Clipstone	Nottinghamshire
1201	07/03/01	Wednesday					
1201	08/03/01	Thursday	53.2304, -1.2875			Bolsover	Derbyshire



Year	Date	Day	LAT & LONG	LAT & LONG 2nd	LAT & LONG 3rd	Place	County/ Dept (Modern)
1201	09/03/01	Friday					
1201	10/03/01	Saturday	52.9493,-1.1546			Nottingham	Nottinghamshire
1201	11/03/01	Sunday	52.9493,-1.1546			Nottingham	Nottinghamshire
1201	12/03/01	Monday	52.9493,-1.1546			Nottingham	Nottinghamshire
1201	13/03/01	Tuesday	52.95, -0.9			Aslacton	Nottinghamshire
1201	14/03/01	Wednesday	52.4408,-0.6851			Geddington	Northamptonshire
1201	15/03/01	Thursday	52.4408,-0.6851	52.29555, -0.38716		Geddington/Kimbolton	Cambridgeshire (Huntingdonshire)
1201	16/03/01	Friday	52.29555, -0.38716			Kimbolton	Cambridgeshire (Huntingdonshire)
1201	17/03/01	Saturday	52.26959, 0.32541			Bernewell	Cambridgeshire
1201	18/03/01	Sunday					
1201	19/03/01	Monday	52.2474, 0.7183			Bury St Edmunds	Suffolk
1201	20/03/01	Tuesday	52.0417, 0.72815			Sudbury	Suffolk
1201	21/03/01	Wednesday	51.7361, 0.4798			Chelmsford	Essex
1201	22/03/01	Thursday					
1201	23/03/01	Friday					
1201	24/03/01	Saturday	51.3177, 0.8928			Faversham	Kent
1201	25/03/01	Sunday	51.3177, 0.8928	51.275, 1.087		Faversham/Canterbury	Kent
1201	26/03/01	Monday	51.275, 1.087			Canterbury	Kent
1201	27/03/01	Tuesday	51.275, 1.087			Canterbury	Kent
1201	28/03/01	Wednesday	51.275, 1.087			Canterbury	Kent
1201	29/03/01	Thursday					
1201	30/03/01	Friday					
1201	31/03/01	Saturday					
1201	01/04/01	Sunday	51.499167,-0.124722			Westminster	Middlesex
1201	02/04/01	Monday	51.499167,-0.124722			Westminster	Middlesex
1201	03/04/01	Tuesday	51.499167,-0.124722			Westminster	Middlesex
1201	04/04/01	Wednesday	51.4791,-0.6095			Windsor	Berkshire
1201	05/04/01	Thursday	51.4791,-0.6095			Windsor	Berkshire

Year	Date	Day	LAT & LONG	LAT & LONG 2nd	LAT & LONG 3rd	Place	County/ Dept (Modern)
1201	06/04/01	Friday	51.4791,-0.6095			Windsor	Berkshire
1201	07/04/01	Saturday	51.286948,-1.254584	51.417,-1.717		Freemantle /Marlborough	Wiltshire
1201	08/04/01	Sunday	51.417,-1.717			Marlborough	Wiltshire
1201	09/04/01	Monday	51.417,-1.717			Marlborough	Wiltshire
1201	10/04/01	Tuesday	51.417,-1.717	51.2566,-1.6209		Marlborough/Ludgershall	Wiltshire
1201	11/04/01	Wednesday	51.2566,-1.6209			Ludgershall	Wiltshire
1201	12/04/01	Thursday	51.2566,-1.6209			Ludgershall	Wiltshire
1201	13/04/01	Friday					
1201	14/04/01	Saturday					
1201	15/04/01	Sunday	50.919, -1.922			Cranborne	Dorsetshire
1201	16/04/01	Monday					
1201	17/04/01	Tuesday					
1201	18/04/01	Wednesday	50.717, -2.437			Dorchester	Dorsetshire
1201	19/04/01	Thursday	50.717, -2.437			Dorchester	Dorsetshire
1201	20/04/01	Friday	50.729, -2.758			Bridport	Dorsetshire
1201	21/04/01	Saturday					
1201	22/04/01	Sunday	50.716667,-3.53333			Exeter	Devonshire
1201	23/04/01	Monday					
1201	24/04/01	Tuesday					
1201	25/04/01	Wednesday					
1201	26/04/01	Thursday					
1201	27/04/01	Friday					
1201	28/04/01	Saturday					
1201	29/04/01	Sunday					
1201	30/04/01	Monday	51.845,-1.354	52.0054, -2.1630		Woodstock/Tewkesbury	Gloucestershire
1201	01/05/01	Tuesday	52.0054, -2.1630			Tewkesbury	Gloucestershire
1201	02/05/01	Wednesday	51.7191, -1.966			Cirencester	Gloucestershire
1201	03/05/01	Thursday	51.417,-1.717			Marlborough	Wiltshire
1201	04/05/01	Friday	51.2566,-1.6209			Marlborough / Ludgershall	Wiltshire
1201	05/05/01	Saturday	51.2566,-1.6209			Ludgershall	Wiltshire

Year	Date	Day	LAT & LONG	LAT & LONG 2nd	LAT & LONG 3rd	Place	County/ Dept (Modern)
1201	06/05/01	Sunday	51.0632,-1.308			Winchester	Hampshire
1201	07/05/01	Monday	51.0632,-1.308			Winchester	Hampshire
1201	08/05/01	Tuesday					
1201	09/05/01	Wednesday	50.842,-1.12			Portchester	Hampshire
1201	10/05/01	Thursday	50.842,-1.12			Portchester	Hampshire
1201	11/05/01	Friday	50.842,-1.12			Portchester	Hampshire
1201	12/05/01	Saturday	50.842,-1.12			Portchester	Hampshire
1201	13/05/01	Sunday	50.842,-1.12			Portchester	Hampshire
1201	14/05/01	Monday	50.816667,-1.083333			Portsmouth	Hampshire
1201	15/05/01	Tuesday					
1201	16/05/01	Wednesday					
1201	17/05/01	Thursday					
1201	18/05/01	Friday					
1201	19/05/01	Saturday					
1201	20/05/01	Sunday					
1201	21/05/01	Monday					
1201	22/05/01	Tuesday					
1201	23/05/01	Wednesday					
1201	24/05/01	Thursday					
1201	25/05/01	Friday					
1201	26/05/01	Saturday					
1201	27/05/01	Sunday					
1201	28/05/01	Monday					
1201	29/05/01	Tuesday					
1201	30/05/01	Wednesday					
1201	31/05/01	Thursday					
1201	01/06/01	Friday					
1201	02/06/01	Saturday	49.3389,0.1206			Bonneville sur Touque	Calvados
1201	03/06/01	Sunday					
1201	04/06/01	Monday					

Year	Date	Day	LAT & LONG	LAT & LONG 2nd	LAT & LONG 3rd	Place	County/ Dept (Modern)
1201	05/06/01	Tuesday					
1201	06/06/01	Wednesday					
1201	07/06/01	Thursday					
1201	08/06/01	Friday					
1201	09/06/01	Saturday	49.2461,1.4125			Andely	Eure
1201	10/06/01	Sunday	49.2461,1.4125			Andely	Eure
1201	11/06/01	Monday	49.2461,1.4125			Andely	Eure
1201	12/06/01	Tuesday					
1201	13/06/01	Wednesday					
1201	14/06/01	Thursday	49.431944,0.819167			Jumiege	Seine Maritime
1201	15/06/01	Friday	49.431944,0.819167			Jumiege	Seine Maritime
1201	16/06/01	Saturday	49.431944,0.819167			Jumiege	Seine Maritime
1201	17/06/01	Sunday	49.431944,0.819167			Jumiege	Seine Maritime
1201	18/06/01	Monday					
1201	19/06/01	Tuesday					
1201	20/06/01	Wednesday					
1201	21/06/01	Thursday					
1201	22/06/01	Friday					
1201	23/06/01	Saturday					
1201	24/06/01	Sunday					
1201	25/06/01	Monday	49.2461,1.4125			Andely	Eure
1201	26/06/01	Tuesday	49.2461,1.4125			Andely	Eure
1201	27/06/01	Wednesday	49.2461,1.4125			Andely	Eure
1201	28/06/01	Thursday	49.361,1.626			Long Champ	Eure
1201	29/06/01	Friday					
1201	30/06/01	Saturday					
1201	01/07/01	Sunday	48.8611111, 2.336389			Paris ( Louvre palace)	FRANCE
1201	02/07/01	Monday					
1201	03/07/01	Tuesday					
1201	04/07/01	Wednesday					

Year	Date	Day	LAT & LONG	LAT & LONG 2nd	LAT & LONG 3rd	Place	County/ Dept (Modern)
1201	05/07/01	Thursday					
1201	06/07/01	Friday					
1201	07/07/01	Saturday					
1201	08/07/01	Sunday					
1201	09/07/01	Monday					
1201	10/07/01	Tuesday					
1201	11/07/01	Wednesday					
1201	12/07/01	Thursday					
1201	13/07/01	Friday					
1201	14/07/01	Saturday					
1201	15/07/01	Sunday					
1201	16/07/01	Monday					
1201	17/07/01	Tuesday					
1201	18/07/01	Wednesday	48.433,0.089			Alencon	Orne
1201	19/07/01	Thursday					
1201	20/07/01	Friday					
1201	21/07/01	Saturday					
1201	22/07/01	Sunday					
1201	23/07/01	Monday					
1201	24/07/01	Tuesday					
1201	25/07/01	Wednesday					
1201	26/07/01	Thursday	47.167778,0.243611			Chinon	Indre et Loire
1201	27/07/01	Friday	47.167778,0.243611			Chinon	Indre et Loire
1201	28/07/01	Saturday	47.167778,0.243611			Chinon	Indre et Loire
1201	29/07/01	Sunday	47.167778,0.243611			Chinon	Indre et Loire
1201	30/07/01	Monday	47.167778,0.243611			Chinon	Indre et Loire
1201	31/07/01	Tuesday					
1201	01/08/01	Wednesday	47.167778,0.243611			Chinon	Indre et Loire
1201	02/08/01	Thursday	47.167778,0.243611			Chinon	Indre et Loire
1201	03/08/01	Friday	47.0106,0.0844			Loudun	Vienne

Year	Date	Day	LAT & LONG	LAT & LONG 2nd	LAT & LONG 3rd	Place	County/ Dept (Modern)
1201	04/08/01	Saturday					
1201	05/08/01	Sunday					
1201	06/08/01	Monday					
1201	07/08/01	Tuesday					
1201	08/08/01	Wednesday					
1201	09/08/01	Thursday					
1201	10/08/01	Friday					
1201	11/08/01	Saturday					
1201	12/08/01	Sunday					
1201	13/08/01	Monday					
1201	14/08/01	Tuesday					
1201	15/08/01	Wednesday					
1201	16/08/01	Thursday					
1201	17/08/01	Friday					
1201	18/08/01	Saturday					
1201	19/08/01	Sunday	47.167778,0.243611			Chinon	Indre et Loire
1201	20/08/01	Monday					
1201	21/08/01	Tuesday					
1201	22/08/01	Wednesday					
1201	23/08/01	Thursday					
1201	24/08/01	Friday					
1201	25/08/01	Saturday					
1201	26/08/01	Sunday					
1201	27/08/01	Monday					
1201	28/08/01	Tuesday					
1201	29/08/01	Wednesday	47.26,-0.076944			Saumur	Maine et Loire
1201	30/08/01	Thursday	47.167778,0.243611			Chinon	Indre et Loire
1201	31/08/01	Friday					
1201	01/09/01	Saturday					
1201	02/09/01	Sunday					

Year	Date	Day	LAT & LONG	LAT & LONG 2nd	LAT & LONG 3rd	Place	County/ Dept (Modern)
1201	03/09/01	Monday					
1201	04/09/01	Tuesday					
1201	05/09/01	Wednesday					
1201	06/09/01	Thursday					
1201	07/09/01	Friday	47.167778,0.243611			Chinon	Indre et Loire
1201	08/09/01	Saturday	47.167778,0.243611			Chinon	Indre et Loire
1201	09/09/01	Sunday	47.6817, -0.4872			Chateau Neuf sur Sarte	Maine et Loire
1201	10/09/01	Monday					
1201	11/09/01	Tuesday					
1201	12/09/01	Wednesday					
1201	13/09/01	Thursday					
1201	14/09/01	Friday					
1201	15/09/01	Saturday					
1201	16/09/01	Sunday					
1201	17/09/01	Monday					
1201	18/09/01	Tuesday					
1201	19/09/01	Wednesday					
1201	20/09/01	Thursday					
1201	21/09/01	Friday					
1201	22/09/01	Saturday					
1201	23/09/01	Sunday	48.6511,0.5367			Bonmoulins	Orne
1201	24/09/01	Monday	48.7394,0.9286			Verneuil	Eure
1201	25/09/01	Tuesday	48.7394,0.9286			Verneuil	Eure
1201	26/09/01	Wednesday	48.7394,0.9286	48.8369, 0.9147		Verneuil/Breteuil	Eure
1201	27/09/01	Thursday	48.8369, 0.9147	48.7394,0.9286		Breteuil / Verneuil	Eure
1201	28/09/01	Friday	49.0808,0.7781			Beaumont	Eure
1201	29/09/01	Saturday	49.174,0.7864			Harcourt	Eure
1201	30/09/01	Sunday					
1201	01/10/01	Monday					
1201	02/10/01	Tuesday					

Year	Date	Day	LAT & LONG	LAT & LONG 2nd	LAT & LONG 3rd	Place	County/ Dept (Modern)
1201	03/10/01	Wednesday					
1201	04/10/01	Thursday					
1201	05/10/01	Friday					
1201	06/10/01	Saturday					
1201	07/10/01	Sunday					
1201	08/10/01	Monday					
1201	09/10/01	Tuesday	46.7858,0.1825			Mirabeau	Vienne
1201	10/10/01	Wednesday					
1201	11/10/01	Thursday					
1201	12/10/01	Friday					
1201	13/10/01	Saturday	47.167778,0.243611			Chinon	Indre et Loire
1201	14/10/01	Sunday	47.167778,0.243611			Chinon	Indre et Loire
1201	15/10/01	Monday					
1201	16/10/01	Tuesday	47.7508,0.1922			Pont- Valin	Sarthe
1201	17/10/01	Wednesday	48.6053,0.1719			Seez	Orne
1201	18/10/01	Thursday					
1201	19/10/01	Friday	49.3128,0.9975			Orival	Seine Maritime
1201	20/10/01	Saturday					
1201	21/10/01	Sunday					
1201	22/10/01	Monday					
1201	23/10/01	Tuesday	49.2461,1.4125			Andely	Eure
1201	24/10/01	Wednesday	49.2461,1.4125			Andely	Eure
1201	25/10/01	Thursday	49.2461,1.4125			Andely	Eure
1201	26/10/01	Friday	49.2461,1.4125			Andely	Eure
1201	27/10/01	Saturday	49.3814,0.8469			Barneville (1)	Eure
1201	28/10/01	Sunday	49.2461,1.4125			Andely	Eure
1201	29/10/01	Monday	49.3814,0.8469	49.2961,0.6656		Barneville (1)/Montfort	Eure
1201	30/10/01	Tuesday	49.3389,0.1206			Bonneville sur Touque	Calvados
1201	31/10/01	Wednesday					
1201	01/11/01	Thursday	49.3814,0.8469			Barneville (1)	Eure



Year	Date	Day	LAT & LONG	LAT & LONG 2nd	LAT & LONG 3rd	Place	County/ Dept (Modern)
1201	02/11/01	Friday	49.0736, -0.07			Sainte Barbe	Calvados
1201	03/11/01	Saturday	48.75,-0.02			Argentan	Orne
1201	04/11/01	Sunday					
1201	05/11/01	Monday	48.89,-0.19			Falaise	Calvados
1201	06/11/01	Tuesday	49.18,-0.37			Caen	Calvados
1201	07/11/01	Wednesday	49.2794, -0.7028			Bures	Calvados
1201	08/11/01	Thursday	49.2794, -0.7028			Bures	Calvados
1201	09/11/01	Friday	49.2794, -0.7028			Bures	Calvados
1201	10/11/01	Saturday	49.2794, -0.7028	49.0119,-1.0719		Bures/ Trois Gots	Manche
1201	11/11/01	Sunday	48.84,-0.89			Chateau de Vire	Calvados
1201	12/11/01	Monday	48.6486,-0.9397			Mortain	Manche
1201	13/11/01	Tuesday	48.6486,-0.9397			Mortain	Manche
1201	14/11/01	Wednesday					
1201	15/11/01	Thursday	48.594167,-0.6525			Domfront	Orne
1201	16/11/01	Friday	48.594167,-0.6525			Domfront	Orne
1201	17/11/01	Saturday	48.6053,0.1719			Seez	Orne
1201	18/11/01	Sunday					
1201	19/11/01	Monday					
1201	20/11/01	Tuesday					
1201	21/11/01	Wednesday					
1201	22/11/01	Thursday					
1201	23/11/01	Friday	48.75,-0.02			Argentan	Orne
1201	24/11/01	Saturday	48.6053,0.1719			Seez	Orne
1201	25/11/01	Sunday					
1201	26/11/01	Monday					
1201	27/11/01	Tuesday	48.758,1.0572			Tillieres	Eure
1201	28/11/01	Wednesday	48.758,1.0572			Tillieres	Eure
1201	29/11/01	Thursday					
1201	30/11/01	Friday					
1201	01/12/01	Saturday					

Year	Date	Day	LAT & LONG	LAT & LONG 2nd	LAT & LONG 3rd	Place	County/ Dept (Modern)
1201	02/12/01	Sunday					
1201	03/12/01	Monday					
1201	04/12/01	Tuesday					
1201	05/12/01	Wednesday	49.0222,0.4075			Orbec	Calvados
1201	06/12/01	Thursday	49.0222,0.4075			Orbec	Calvados
1201	07/12/01	Friday	49.0222,0.4075	49.2961,0.6656		Orbec/Montfort	Eure
1201	08/12/01	Saturday					
1201	09/12/01	Sunday	49.44,1.1			Rouen	Seine Maritime
1201	10/12/01	Monday	49.44,1.1			Rouen	Seine Maritime
1201	11/12/01	Tuesday	49.44,1.1			Rouen	Seine Maritime
1201	12/12/01	Wednesday	49.44,1.1			Rouen	Seine Maritime
1201	13/12/01	Thursday					
1201	14/12/01	Friday	49.2569,1.2067			Vaudreuil	Eure
1201	15/12/01	Saturday	49.2461,1.4125			Andely	Eure
1201	16/12/01	Sunday					
1201	17/12/01	Monday	49.44,1.1			Rouen	Seine Maritime
1201	18/12/01	Tuesday					
1201	19/12/01	Wednesday					
1201	20/12/01	Thursday					
1201	21/12/01	Friday	49.15,0.23			Lisieux	Calvados
1201	22/12/01	Saturday	49.02, -0.03			Saint Pierre sur Dive	Calvados
1201	23/12/01	Sunday					
1201	24/12/01	Monday	48.75,-0.02			Argentan	Orne
1201	25/12/01	Tuesday	48.75,-0.02			Argentan	Orne
1201	26/12/01	Wednesday	48.75,-0.02			Argentan	Orne
1201	27/12/01	Thursday	48.75,-0.02			Argentan	Orne
1201	28/12/01	Friday	48.75,-0.02			Argentan	Orne
1201	29/12/01	Saturday	48.75,-0.02			Argentan	Orne
1201	30/12/01	Sunday	48.594167,-0.6525			Domfront	Orne
1201	31/12/01	Monday					

Year	Date	Day	LAT & LONG	LAT & LONG 2nd	LAT & LONG 3rd	Place	County/ Dept (Modern)
1202	01/01/02	Tuesday					
1202	02/01/02	Wednesday	48.594167,-0.6525			Domfront	Orne
1202	03/01/02	Thursday	48.312, -0.6183			Maienne	Mayenne
1202	04/01/02	Friday					
1202	05/01/02	Saturday					
1202	06/01/02	Sunday	47.695909,-0.07468			La Fleche	Sarthe
1202	07/01/02	Monday	47.695909,-0.07468			La Fleche	Sarthe
1202	08/01/02	Tuesday	47.695909,-0.07468			La Fleche	Sarthe
1202	09/01/02	Wednesday	47.695909,-0.07468			La Fleche	Sarthe
1202	10/01/02	Thursday	47.695909,-0.07468			La Fleche	Sarthe
1202	11/01/02	Friday					
1202	12/01/02	Saturday	47.542,-0.103			Bauge	Maine et Loire
1202	13/01/02	Sunday					
1202	14/01/02	Monday					
1202	15/01/02	Tuesday	47.167778,0.243611			Chinon	Indre et Loire
1202	16/01/02	Wednesday	47.167778,0.243611			Chinon	Indre et Loire
1202	17/01/02	Thursday	47.167778,0.243611			Chinon	Indre et Loire
1202	18/01/02	Friday	47.167778,0.243611			Chinon	Indre et Loire
1202	19/01/02	Saturday	47.167778,0.243611			Chinon	Indre et Loire
1202	20/01/02	Sunday	47.167778,0.243611			Chinon	Indre et Loire
1202	21/01/02	Monday	47.167778,0.243611			Chinon	Indre et Loire
1202	22/01/02	Tuesday					
1202	23/01/02	Wednesday					
1202	24/01/02	Thursday					
1202	25/01/02	Friday					
1202	26/01/02	Saturday	47.1292,0.9961			Loches	Indre et Loire
1202	27/01/02	Sunday	47.1292,0.9961			Loches	Indre et Loire
1202	28/01/02	Monday	47.1292,0.9961			Loches	Indre et Loire
1202	29/01/02	Tuesday	47.1292,0.9961			Loches	Indre et Loire
1202	30/01/02	Wednesday	47.1292,0.9961			Loches	Indre et Loire

Year	Date	Day	LAT & LONG	LAT & LONG 2nd	LAT & LONG 3rd	Place	County/ Dept (Modern)
1202	31/01/02	Thursday	46.4269,0.8717			Monmorillon	Vienne
1202	01/02/02	Friday					
1202	02/02/02	Saturday					
1202	03/02/02	Sunday					
1202	04/02/02	Monday	45.65,0.16			Angouleme	Charente
1202	05/02/02	Tuesday	45.65,0.16			Angouleme	Charente
1202	06/02/02	Wednesday	45.7,-0.33			Coignac	Charente
1202	07/02/02	Thursday	45.9466,-0.5294			Saint Jean d'Angely	Saintonge
1202	08/02/02	Friday	45.9466,-0.5294			Saint Jean d'Angely	Saintonge
1202	09/02/02	Saturday					
1202	10/02/02	Sunday					
1202	11/02/02	Monday					
1202	12/02/02	Tuesday					
1202	13/02/02	Wednesday					
1202	14/02/02	Thursday					
1202	15/02/02	Friday	46.9758,-0.2142			Thouars	Deux-Sevres
1202	16/02/02	Saturday					
1202	17/02/02	Sunday	47.167778,0.243611			Chinon	Indre et Loire
1202	18/02/02	Monday	47.167778,0.243611			Chinon	Indre et Loire
1202	19/02/02	Tuesday	47.167778,0.243611			Chinon	Indre et Loire
1202	20/02/02	Wednesday	47.6458,0.1539	48.433,0.089		Lude/Alencon	Orne
1202	21/02/02	Thursday	48.433,0.089			Alencon	Orne
1202	22/02/02	Friday					
1202	23/02/02	Saturday					
1202	24/02/02	Sunday	48.75,-0.02			Argentan	Orne
1202	25/02/02	Monday	48.75,-0.02	48.89,-0.19		Argentan/Falaise	Calvados
1202	26/02/02	Tuesday				(Verneuil)	Eure
1202	27/02/02	Wednesday	49.18,-0.37			Caen	Calvados
1202	28/02/02	Thursday	49.18,-0.37			Caen	Calvados
1202	01/03/02	Friday					

Year	Date	Day	LAT & LONG	LAT & LONG 2nd	LAT & LONG 3rd	Place	County/ Dept (Modern)
1202	02/03/02	Saturday					
1202	03/03/02	Sunday					
1202	04/03/02	Monday					
1202	05/03/02	Tuesday					
1202	06/03/02	Wednesday	48.7394,0.9286			Verneuil	Eure
1202	07/03/02	Thursday	48.7394,0.9286			Verneuil	Eure
1202	08/03/02	Friday	48.7394,0.9286	48.9614, 0.9433		Verneuil/Conches	Eure
1202	09/03/02	Saturday					
1202	10/03/02	Sunday	49.15,0.23			Lisieux	Calvados
1202	11/03/02	Monday	49.15,0.23			Lisieux	Calvados
1202	12/03/02	Tuesday	49.2961,0.6656			Montfort	Eure
1202	13/03/02	Wednesday	49.2961,0.6656			Montfort	Eure
1202	14/03/02	Thursday	49.3128,0.9975			Orival	Seine Maritime
1202	15/03/02	Friday	49.3128,0.9975			Orival	Seine Maritime
1202	16/03/02	Saturday	49.3128,0.9975			Orival	Seine Maritime
1202	17/03/02	Sunday	49.3128,0.9975			Orival	Seine Maritime
1202	18/03/02	Monday	49.3128,0.9975			Orival	Seine Maritime
1202	19/03/02	Tuesday					
1202	20/03/02	Wednesday	49.4814, 1.7247			Gournay	Seine Maritime
1202	21/03/02	Thursday	49.4814, 1.7247			Gournay	Seine Maritime
1202	22/03/02	Friday					
1202	23/03/02	Saturday	49.3128,0.9975			Orival	Seine Maritime
1202	24/03/02	Sunday					
1202	25/03/02	Monday					
1202	26/03/02	Tuesday					
1202	27/03/02	Wednesday	49.2461,1.4125			Andely	Eure
1202	28/03/02	Thursday	492461,1.4125			Andely	Eure
1202	29/03/02	Friday	492461,1.4125	49.44,1.1		Andely/Rouen	Seine Maritime
1202	30/03/02	Saturday	49.44,1.1	49.425833,1.097222		Rouen/Grosmont	Seine Maritime
1202	31/03/02	Sunday	49.34306, 0.96667			Molineux	Seine Maritime

Year	Date	Day	LAT & LONG	LAT & LONG 2nd	LAT & LONG 3rd	Place	County/ Dept (Modern)
1202	01/04/02	Monday	49.2961,0.6656			Monfort	Eure
1202	02/04/02	Tuesday					
1202	03/04/02	Wednesday					
1202	04/04/02	Thursday	49.2461,1.4125			Andely	Eure
1202	05/04/02	Friday					
1202	06/04/02	Saturday					
1202	07/04/02	Sunday	49.44,1.1			Rouen	Seine Maritime
1202	08/04/02	Monday	49.44,1.1			Rouen	Seine Maritime
1202	09/04/02	Tuesday	49.44,1.1			Rouen	Seine Maritime
1202	10/04/02	Wednesday	49.34306, 0.96667	49.3128,0.9975		Molineux/Orival	Seine Maritime
1202	11/04/02	Thursday	49.44,1.1			Rouen	Seine Maritime
1202	12/04/02	Friday	49.44,1.1	49.3128,0.9975		Rouen/Orival	Seine Maritime
1202	13/04/02	Saturday	49.3128,0.9975			Orival	Seine Maritime
1202	14/04/02	Sunday	49.3128,0.9975			Orival	Seine Maritime
1202	15/04/02	Monday	49.3128,0.9975			Orival	Seine Maritime
1202	16/04/02	Tuesday	49.44,1.1			Rouen	Seine Maritime
1202	17/04/02	Wednesday	49.3128,0.9975			Orival	Seine Maritime
1202	18/04/02	Thursday	49.34306, 0.96667			Molineux	Seine Maritime
1202	19/04/02	Friday					
1202	20/04/02	Saturday					
1202	21/04/02	Sunday					
1202	22/04/02	Monday	49.2461,1.4125			Andely	Eure
1202	23/04/02	Tuesday	49.2461,1.4125			Andely	Eure
1202	24/04/02	Wednesday	49.2461,1.4125			Andely	Eure
1202	25/04/02	Thursday	49.2461,1.4125			Andely	Eure
1202	26/04/02	Friday	49.2461,1.4125			Andely	Eure
1202	27/04/02	Saturday					
1202	28/04/02	Sunday	49.2461,1.4125	49.3128,0.9975		Andely/Orival	Seine Maritime
1202	29/04/02	Monday					
1202	30/04/02	Tuesday	49.3033, 1.155			Pont de l'Arche	Eure

Year	Date	Day	LAT & LONG	LAT & LONG 2nd	LAT & LONG 3rd	Place	County/ Dept (Modern)
1202	01/05/02	Wednesday	49.3128,0.9975			Orival	Seine Maritime
1202	02/05/02	Thursday	49.34306, 0.96667			Molineux	Seine Maritime
1202	03/05/02	Friday	49.3128,0.9975			Orival	Seine Maritime
1202	04/05/02	Saturday	49.3128,0.9975			Orival	Seine Maritime
1202	05/05/02	Sunday					
1202	06/05/02	Monday					
1202	07/05/02	Tuesday					
1202	08/05/02	Wednesday					
1202	09/05/02	Thursday					
1202	10/05/02	Friday					
1202	11/05/02	Saturday	49.3033, 1.155			Pont de l'Arche	Eure
1202	12/05/02	Sunday	49.3033, 1.155			Pont de l'Arche	Eure
1202	13/05/02	Monday					
1202	14/05/02	Tuesday	49.4719,1.3444			Rye	Seine Maritime
1202	15/05/02	Wednesday	49.4719,1.3444			Rye	Seine Maritime
1202	16/05/02	Thursday	49.4719,1.3444			Rye	Seine Maritime
1202	17/05/02	Friday	49.5789,1.5256	49.7083, 1.2269	49.8817,1.1269	Ferte/Bellencombe/Arques	Seine Maritime
1202	18/05/02	Saturday	49.8817,1.1269			Arques	Seine Maritime
1202	19/05/02	Sunday	49.477,1.406			Heron	Seine Maritime
1202	20/05/02	Monday	49.5789,1.5256			Ferte	Seine Maritime
1202	21/05/02	Tuesday					
1202	22/05/02	Wednesday	49.4919, 1.2144			Preaux Abbey	Seine Maritime
1202	23/05/02	Thursday	49.6464, 1.5311			Beaulieu	Seine Maritime
1202	24/05/02	Friday	49.477,1.406			Heron	Seine Maritime
1202	25/05/02	Saturday	49.477,1.406			Heron	Seine Maritime
1202	26/05/02	Sunday	49.477,1.406			Heron	Seine Maritime
1202	27/05/02	Monday	49.4814,1.7247			Gournay	Seine Maritime
1202	28/05/02	Tuesday	49.4003, 1.4769			Lions	Eure
1202	29/05/02	Wednesday	49.4003, 1.4769			Lions	Eure
1202	30/05/02	Thursday					

Year	Date	Day	LAT & LONG	LAT & LONG 2nd	LAT & LONG 3rd	Place	County/ Dept (Modern)
1202	31/05/02	Friday	49.3128,0.9975			Orival	Seine Maritime
1202	01/06/02	Saturday					
1202	02/06/02	Sunday					
1202	03/06/02	Monday	49.3033,1.155	49.44,1.1		Pont de l'Arche/Rouen	Seine Maritime
1202	04/06/02	Tuesday	49.44,1.1	49.3033,1.155		Rouen/ Pont de l'Arche	Eure
1202	05/06/02	Wednesday	49.3033,1.155			Pont de l'Arche	Eure
1202	06/06/02	Thursday	49.174,0.7864	49.44,1.1		Harcourt/Rouen	Seine Maritime
1202	07/06/02	Friday	49.44,1.1	49.3128,0.9975	49.174,0.7864	Rouen/Orival/Harcourt	Eure
1202	08/06/02	Saturday	49.174,0.7864	49.44,1.1		Harcourt/Rouen	Seine Maritime
1202	09/06/02	Sunday	49.44,1.1	49.71861,1.10111		Rouen/Aufay	Seine Maritime
1202	10/06/02	Monday					
1202	11/06/02	Tuesday	49.5803,1.2322			Cailly	Seine Maritime
1202	12/06/02	Wednesday	49.477,1.406			Heron	Seine Maritime
1202	13/06/02	Thursday	49.477,1.406	49.3033,1.155		Heron/Pont de l'Arche	Eure
1202	14/06/02	Friday	49.3033,1.155	49.3128,0.9975		Pont de l'Arche/Orival	Seine Maritime
1202	15/06/02	Saturday	49.3128,0.9975			Orival	Seine Maritime
1202	16/06/02	Sunday	49.3128,0.9975			Orival	Seine Maritime
1202	17/06/02	Monday	49.195556,0.721111	48.9614, 0.9433		Brionne/Conches	Eure
1202	18/06/02	Tuesday	48.9614, 0.9433	48.7394,0.9286		Conches/Verneuil	Eure
1202	19/06/02	Wednesday	48.765833,0.628056			Aigle	Orne
1202	20/06/02	Thursday	48.765833,0.628056			Aigle	Orne
1202	21/06/02	Friday	48.765833,0.628056			Aigle	Orne
1202	22/06/02	Saturday					
1202	23/06/02	Sunday	48.004167,0.196944			Le Mans	Sarthe
1202	24/06/02	Monday	48.004167,0.196944			Le Mans	Sarthe
1202	25/06/02	Tuesday	48.004167,0.196944			Le Mans	Sarthe
1202	26/06/02	Wednesday					
1202	27/06/02	Thursday					
1202	28/06/02	Friday	49.44,1.1			Rouen	Seine Maritime
1202	29/06/02	Saturday	49.3033,1.155	49.306089,1.1345		Pont de l'Arche (Seez) Bonport	Eure



Year	Date	Day	LAT & LONG	LAT & LONG 2nd	LAT & LONG 3rd	Place	County/ Dept (Modern)
1202	30/06/02	Sunday	49.306089,1.1345			Bonport	Eure
1202	01/07/02	Monday	49.306089,1.1345	49.44,1.1		Bonport/Rouen	Seine Maritime
1202	02/07/02	Tuesday					
1202	03/07/02	Wednesday	49.306089,1.1345			Bonport	Eure
1202	04/07/02	Thursday	49.306089,1.1345			Bonport	Eure
1202	05/07/02	Friday	49.306089,1.1345	49.3033,1.155		Bonport / Pont de l'Arche	Eure
1202	06/07/02	Saturday	49.44,1.1	49.306089,1.1345		Rouen/Bonport	Eure
1202	07/07/02	Sunday	49.306089,1.1345			Bonport	Eure
1202	08/07/02	Monday	49.306089,1.1345			Bonport	Eure
1202	09/07/02	Tuesday	49.306089,1.1345			Bonport	Eure
1202	10/07/02	Wednesday	49.306089,1.1345			Bonport	Eure
1202	11/07/02	Thursday	49.306089,1.1345			Bonport	Eure
1202	12/07/02	Friday	49.306089,1.1345			Bonport	Eure
1202	13/07/02	Saturday	49.306089,1.1345	49.3033,1.155		Bonport/Pont de l'Arche	Eure
1202	14/07/02	Sunday	49.3033,1.155	49.306089,1.1345		Pont de l'Arche / Bonport	Eure
1202	15/07/02	Monday	49.351944,1.329167			Radepont	Eure
1202	16/07/02	Tuesday	49.351944,1.329167	49.306089,1.1345		Radepont/Bonport	Eure
1202	17/07/02	Wednesday	49.306089,1.1345	49.44,1.1		Bonport/Rouen	Seine Maritime
1202	18/07/02	Thursday	49.44,1.1			Rouen	Seine Maritime
1202	19/07/02	Friday	49.44,1.1			Rouen	Seine Maritime
1202	20/07/02	Saturday	49.44,1.1			Rouen	Seine Maritime
1202	21/07/02	Sunday	49.44,1.1			Rouen	Seine Maritime
1202	22/07/02	Monday	49.44,1.1			Rouen	Seine Maritime
1202	23/07/02	Tuesday	49.306089,1.1345			Bonport	Eure
1202	24/07/02	Wednesday	49.306089,1.1345	49.3128,0.9975		Bonport/Orival	Seine Maritime
1202	25/07/02	Thursday	49.306089,1.1345			Bonport	Eure
1202	26/07/02	Friday	49.306089,1.1345	49.1756,0.6908		Bonport / Franquevillete	Eure
1202	27/07/02	Saturday	49.306089,1.1345	49.44,1.1		Bonport/Rouen	Seine Maritime
1202	28/07/02	Sunday	48.765833,0.628056			Aigle	Orne
1202	29/07/02	Monday	49.14,0.904			Neubourg	Normandy

Year	Date	Day	LAT & LONG	LAT & LONG 2nd	LAT & LONG 3rd	Place	County/ Dept (Modern)
1202	30/07/02	Tuesday	49.306089,1.1345			Bonport	Eure
1202	31/07/02	Wednesday					
1202	01/08/02	Thursday					
1202	02/08/02	Friday					
1202	03/08/02	Saturday					
1202	04/08/02	Sunday	47.167778,0.243611			Chinon	Indre et Loire
1202	05/08/02	Monday	47.167778,0.243611			Chinon	Indre et Loire
1202	06/08/02	Tuesday	47.167778,0.243611			Chinon	Indre et Loire
1202	07/08/02	Wednesday	48.004167,0.196944			Le Mans	Sarthe
1202	08/08/02	Thursday	48.433,0.089			Alencon	Orne
1202	09/08/02	Friday	48.433,0.089			Alencon	Orne
1202	10/08/02	Saturday	48.433,0.089	48.89,-0.19		Alencon/Falaise	Calvados
1202	11/08/02	Sunday	48.89,-0.19	48.75,0.02		Falaise / Argentan	Orne
1202	12/08/02	Monday	48.75,0.02	48.433,0.089		(Falaise ) Argentan / Alencon	Orne
1202	13/08/02	Tuesday	48.004167,0.196944			Le Mans	Sarthe
1202	14/08/02	Wednesday	48.004167,0.196944			Le Mans	Sarthe
1202	15/08/02	Thursday	48.004167,0.196944			Le Mans	Sarthe
1202	16/08/02	Friday	48.004167,0.196944			Le Mans	Sarthe
1202	17/08/02	Saturday	48.004167,0.196944			Le Mans	Sarthe
1202	18/08/02	Sunday	48.004167,0.196944			Le Mans	Sarthe
1202	19/08/02	Monday	48.004167,0.196944			Le Mans	Sarthe
1202	20/08/02	Tuesday	47.167778,0.243611			Chinon	Indre et Loire
1202	21/08/02	Wednesday	47.167778,0.243611			Chinon	Indre et Loire
1202	22/08/02	Thursday	47.3936,0.6892			Tours	Indre et Loire
1202	23/08/02	Friday	47.3936,0.6892			Tours	Indre et Loire
1202	24/08/02	Saturday	47.167778,0.243611	47.26,-0.076944		Chinon/Saumur	Maine et Loire
1202	25/08/02	Sunday	47.26,-0.076944	47.167778,0.243611		Saumur/Chinon	Indre et Loire
1202	26/08/02	Monday	47.167778,0.243611	47.26,-0.076944		Chinon/Saumur	Maine et Loire
1202	27/08/02	Tuesday	47.167778,0.243611			Chinon	Indre et Loire
1202	28/08/02	Wednesday	47.167778,0.243611			Chinon	Indre et Loire

Year	Date	Day	LAT & LONG	LAT & LONG 2nd	LAT & LONG 3rd	Place	County/ Dept (Modern)
1202	29/08/02	Thursday	47.167778,0.243611			Chinon	Indre et Loire
1202	30/08/02	Friday	47.3936,0.6892			Tours	Indre et Loire
1202	31/08/02	Saturday	47.3936,0.6892			Tours	Indre et Loire
1202	01/09/02	Sunday	47.3936,0.6892			Tours	Indre et Loire
1202	02/09/02	Monday	47.167778,0.243611			Chinon	Indre et Loire
1202	03/09/02	Tuesday					
1202	04/09/02	Wednesday	47.473612,-0.554167			Angers	Maine et Loire
1202	05/09/02	Thursday					
1202	06/09/02	Friday					
1202	07/09/02	Saturday	48.004167,0.196944	47.8906,0.0261		Le Mans/La Suse	Sarthe
1202	08/09/02	Sunday	47.8906,0.0261			La Suse	Sarthe
1202	09/09/02	Monday	47.8906,0.0261			La Suse	Sarthe
1202	10/09/02	Tuesday	47.6817,-0.4872			Chateau Neuf sur Sarte	Maine et Loire
1202	11/09/02	Wednesday	47.6817,-0.4872			Chateau Neuf sur Sarte	Maine et Loire
1202	12/09/02	Thursday	47.6817,-0.4872			Chateau Neuf sur Sarte	Maine et Loire
1202	13/09/02	Friday	47.6817,-0.4872			Chateau Neuf sur Sarte	Maine et Loire
1202	14/09/02	Saturday	47.6817,-0.4872			Chateau Neuf sur Sarte	Maine et Loire
1202	15/09/02	Sunday	47.473612,-0.554167			Angers	Maine et Loire
1202	16/09/02	Monday	47.26,-0.076944			Saumur	Maine et Loire
1202	17/09/02	Tuesday	47.26,-0.076944			Saumur	Maine et Loire
1202	18/09/02	Wednesday					
1202	19/09/02	Thursday					
1202	20/09/02	Friday					
1202	21/09/02	Saturday					
1202	22/09/02	Sunday					
1202	23/09/02	Monday					
1202	24/09/02	Tuesday					
1202	25/09/02	Wednesday					
1202	26/09/02	Thursday					
1202	27/09/02	Friday					

Year	Date	Day	LAT & LONG	LAT & LONG 2nd	LAT & LONG 3rd	Place	County/ Dept (Modern)
1202	28/09/02	Saturday					
1202	29/09/02	Sunday	48.433,0.089			Alencon	Orne
1202	30/09/02	Monday					
1202	01/10/02	Tuesday					
1202	02/10/02	Wednesday					
1202	03/10/02	Thursday	48.433,0.089			Alencon	Orne
1202	04/10/02	Friday					
1202	05/10/02	Saturday					
1202	06/10/02	Sunday					
1202	07/10/02	Monday	48.7394,0.9286			Verneuil	Eure
1202	08/10/02	Tuesday	48.7394,0.9286			Verneuil	Eure
1202	09/10/02	Wednesday	48.7394,0.9286			Verneuil	Eure
1202	10/10/02	Thursday	48.7394,0.9286			Verneuil	Eure
1202	11/10/02	Friday					
1202	12/10/02	Saturday					
1202	13/10/02	Sunday					
1202	14/10/02	Monday					
1202	15/10/02	Tuesday	49.34306,0.96667	49.44,1.1		Molineux/Rouen	Seine Maritime
1202	16/10/02	Wednesday	49.44,1.1			Rouen	Seine Maritime
1202	17/10/02	Thursday	49.3561, 0.8183			Bourg Achard	Eure
1202	18/10/02	Friday	49.2961,0.6656			Montfort	Eure
1202	19/10/02	Saturday					
1202	20/10/02	Sunday	49.15,0.23			Lisieux	Calvados
1202	21/10/02	Monday	49.15,0.23			Lisieux	Calvados
1202	22/10/02	Tuesday					
1202	23/10/02	Wednesday	48.594167,-0.6525			Domfront	Orne
1202	24/10/02	Thursday	48.594167,-0.6525			Domfront	Orne
1202	25/10/02	Friday	48.594167,-0.6525			Domfront	Orne
1202	26/10/02	Saturday	48.3808, -0.0514			Saint Celerin	Sarthe
1202	27/10/02	Sunday	48.3808, -0.0514			Saint Celerin	Sarthe

Year	Date	Day	LAT & LONG	LAT & LONG 2nd	LAT & LONG 3rd	Place	County/ Dept (Modern)
1202	28/10/02	Monday					
1202	29/10/02	Tuesday	48.433,0.089	48.004167,0.196944		Alencon/Le Mans	Sarthe
1202	30/10/02	Wednesday					
1202	31/10/02	Thursday					
1202	01/11/02	Friday	47.26,-0.076944			Saumur	Maine et Loire
1202	02/11/02	Saturday	47.26,-0.076944	47.167778,0.243611		Saumur/Chinon	Indre et Loire
1202	03/11/02	Sunday	47.26,-0.076944			Saumur	Maine et Loire
1202	04/11/02	Monday	47.26,-0.076944			Saumur	Maine et Loire
1202	05/11/02	Tuesday	47.26,-0.076944			Saumur	Maine et Loire
1202	06/11/02	Wednesday	47.26,-0.076944			Saumur	Maine et Loire
1202	07/11/02	Thursday	47.26,-0.076944			Saumur	Maine et Loire
1202	08/11/02	Friday	47.26,-0.076944			Saumur	Maine et Loire
1202	09/11/02	Saturday	47.26,-0.076944			Saumur	Maine et Loire
1202	10/11/02	Sunday	47.26,-0.076944			Saumur	Maine et Loire
1202	11/11/02	Monday	47.26,-0.076944			Saumur	Maine et Loire
1202	12/11/02	Tuesday	47.26,-0.076944			Saumur	Maine et Loire
1202	13/11/02	Wednesday	47.26,-0.076944			Saumur	Maine et Loire
1202	14/11/02	Thursday	47.26,-0.076944			Saumur	Maine et Loire
1202	15/11/02	Friday					
1202	16/11/02	Saturday					
1202	17/11/02	Sunday					
1202	18/11/02	Monday					
1202	19/11/02	Tuesday					
1202	20/11/02	Wednesday	47.167778,0.243611			Chinon	Indre et Loire
1202	21/11/02	Thursday	47.167778,0.243611			Chinon	Indre et Loire
1202	22/11/02	Friday	47.167778,0.243611			Chinon	Indre et Loire
1202	23/11/02	Saturday	47.167778,0.243611			Chinon	Indre et Loire
1202	24/11/02	Sunday	47.167778,0.243611			Chinon	Indre et Loire
1202	25/11/02	Monday	47.167778,0.243611			Chinon	Indre et Loire
1202	26/11/02	Tuesday	47.167778,0.243611			Chinon	Indre et Loire

Year	Date	Day	LAT & LONG	LAT & LONG 2nd	LAT & LONG 3rd	Place	County/ Dept (Modern)
1202	27/11/02	Wednesday	47.167778,0.243611			Chinon	Indre et Loire
1202	28/11/02	Thursday	47.167778,0.243611			Chinon	Indre et Loire
1202	29/11/02	Friday	47.167778,0.243611			Chinon	Indre et Loire
1202	30/11/02	Saturday	47.167778,0.243611			Chinon	Indre et Loire
1202	01/12/02	Sunday					
1202	02/12/02	Monday	47.167778,0.243611			Chinon	Indre et Loire
1202	03/12/02	Tuesday	47.167778,0.243611			Chinon	Indre et Loire
1202	04/12/02	Wednesday	47.167778,0.243611			Chinon	Indre et Loire
1202	05/12/02	Thursday	47.2831,0.1692			Bourgueil	Indre et Loire
1202	06/12/02	Friday					
1202	07/12/02	Saturday	48.433,0.089			Alencon	Orne
1202	08/12/02	Sunday					
1202	09/12/02	Monday	48.6053,0.1719			Seez	Orne
1202	10/12/02	Tuesday	48.6053,0.1719			Seez	Orne
1202	11/12/02	Wednesday	48.75,-0.02			Argentan	Orne
1202	12/12/02	Thursday	48.9472, -0.9639			Bures (2)	Calvados
1202	13/12/02	Friday	49.12,-1.09			St Lo	Manche
1202	14/12/02	Saturday	49.2794, -0.7028			Bures	Calvados
1202	15/12/02	Sunday	49.2794, -0.7028			Bures	Calvados
1202	16/12/02	Monday	49.2794, -0.7028			Bures	Calvados
1202	17/12/02	Tuesday	49.2794, -0.7028			Bures	Calvados
1202	18/12/02	Wednesday	49.2794, -0.7028			Bures	Calvados
1202	19/12/02	Thursday	49.2794, -0.7028			Bures	Calvados
1202	20/12/02	Friday	49.2794, -0.7028			Bures	Calvados
1202	21/12/02	Saturday	49.2794, -0.7028			Bures	Calvados
1202	22/12/02	Sunday	49.18,-0.37			Caen	Calvados
1202	23/12/02	Monday	49.18,-0.37			Caen	Calvados
1202	24/12/02	Tuesday	49.18,-0.37			Caen	Calvados
1202	25/12/02	Wednesday	49.18,-0.37			Caen	Calvados
1202	26/12/02	Thursday	49.18,-0.37			Caen	Calvados

Year	Date	Day	LAT & LONG	LAT & LONG 2nd	LAT & LONG 3rd	Place	County/ Dept (Modern)
1202	27/12/02	Friday	49.18,-0.37	49.1822,-0.1833		Caen/Troarn	Calvados
1202	28/12/02	Saturday	49.1822,-0.1833	49.3139,0.2803		Troarn / Hebertot	Calvados
1202	29/12/02	Sunday	49.3139,0.2803	49.1822,-0.1833		Hebertot/ Troarn	Calvados
1202	30/12/02	Monday	49.3892, 0.1886			Barneville (2)	Calvados
1202	31/12/02	Tuesday					
1203	01/01/03	Wednesday	49.15,0.23			Lisieux	Calvados
1203	02/01/03	Thursday	49.15,0.23			Lisieux	Calvados
1203	03/01/03	Friday	48.988,0.546			Chambrai ( Chamblac)	Eure
1203	04/01/03	Saturday	48.988,0.546	48.9186,0.7508		Chambrai/Lire	Eure
1203	05/01/03	Sunday	48.9186,0.7508			Lire	Eure
1203	06/01/03	Monday	48.9186,0.7508			Lire	Eure
1203	07/01/03	Tuesday	48.9186,0.7508	48.8369, 0.9147		Lire/Breteuil	Eure
1203	08/01/03	Wednesday	48.8369, 0.9147			Breteuil	Eure
1203	09/01/03	Thursday	48.7394,0.9286			Verneuil	Eure
1203	10/01/03	Friday	48.7394,0.9286			Verneuil	Eure
1203	11/01/03	Saturday	48.7939,0.2978	48.75,-0.02		Gace/Argentan	Orne
1203	12/01/03	Sunday	48.75,-0.02			Argentan	Orne
1203	13/01/03	Monday					
1203	14/01/03	Tuesday					
1203	15/01/03	Wednesday	48.433,0.089			Alencon	Orne
1203	16/01/03	Thursday	48.433,0.089			Alencon	Orne
1203	17/01/03	Friday	48.433,0.089			Alencon	Orne
1203	18/01/03	Saturday	48.433,0.089			Alencon	Orne
1203	19/01/03	Sunday	48.433,0.089			Alencon	Orne
1203	20/01/03	Monday					
1203	21/01/03	Tuesday	48.004167,0.196944			Le Mans	Sarthe
1203	22/01/03	Wednesday	48.004167,0.196944			Le Mans	Sarthe
1203	23/01/03	Thursday	48.004167,0.196944			Le Mans	Sarthe
1203	24/01/03	Friday					
1203	25/01/03	Saturday	48.433,0.089	48.6053,0.1719		Alencon/Seez	Orne

Year	Date	Day	LAT & LONG	LAT & LONG 2nd	LAT & LONG 3rd	Place	County/ Dept (Modern)
1203	26/01/03	Sunday	48.6053,0.1719			Seez	Orne
1203	27/01/03	Monday	48.6053,0.1719			Seez	Orne
1203	28/01/03	Tuesday	48.6053,0.1719	48.75,-0.02		Seez/Argentan	Orne
1203	29/01/03	Wednesday	48.75,-0.02			Argentan	Orne
1203	30/01/03	Thursday	48.75,-0.02	48.89,-0.19		Argentan/Falaise	Calvados
1203	31/01/03	Friday	48.89,-0.19			Falaise	Calvados
1203	01/02/03	Saturday	48.89,-0.19			Falaise	Calvados
1203	02/02/03	Sunday					
1203	03/02/03	Monday	49.44,1.1			Rouen	Seine Maritime
1203	04/02/03	Tuesday	49.44,1.1			Rouen	Seine Maritime
1203	05/02/03	Wednesday	49.44,1.1			Rouen	Seine Maritime
1203	06/02/03	Thursday	49.44,1.1			Rouen	Seine Maritime
1203	07/02/03	Friday	49.44,1.1			Rouen	Seine Maritime
1203	08/02/03	Saturday	49.44,1.1			Rouen	Seine Maritime
1203	09/02/03	Sunday	49.44,1.1			Rouen	Seine Maritime
1203	10/02/03	Monday	49.44,1.1			Rouen	Seine Maritime
1203	11/02/03	Tuesday	49.44,1.1	49.34306,0.96667		Rouen/Molineux	Seine Maritime
1203	12/02/03	Wednesday	49.34306,0.96667	49.44,1.1		Molineux/Rouen	Seine Maritime
1203	13/02/03	Thursday	49.44,1.1			Rouen	Seine Maritime
1203	14/02/03	Friday	49.44,1.1			Rouen	Seine Maritime
1203	15/02/03	Saturday	49.44,1.1			Rouen	Seine Maritime
1203	16/02/03	Sunday	49.44,1.1			Rouen	Seine Maritime
1203	17/02/03	Monday	49.44,1.1	49.34306,0.96667		Rouen/Molineux	Seine Maritime
1203	18/02/03	Tuesday	49.34306,0.96667			Molineux	Seine Maritime
1203	19/02/03	Wednesday	49.44,1.1			Rouen	Seine Maritime
1203	20/02/03	Thursday					
1203	21/02/03	Friday	49.8817,1.1269			Arques ( la bataille)	Seine Maritime
1203	22/02/03	Saturday					
1203	23/02/03	Sunday	49.36,0.51			Pont Audemer	Eure
1203	24/02/03	Monday	49.44,1.1			Rouen	Seine Maritime



Year	Date	Day	LAT & LONG	LAT & LONG 2nd	LAT & LONG 3rd	Place	County/ Dept (Modern)
1203	25/02/03	Tuesday	49.44,1.1			Rouen	Seine Maritime
1203	26/02/03	Wednesday	49.44,1.1	49.34306,0.96667		Rouen/Molineux	Seine Maritime
1203	27/02/03	Thursday	49.34306,0.96667	49.36,0.51		Molineux/Pont Audemer	Eure
1203	28/02/03	Friday	49.36,0.51	49.34306,0.96667	49.44,1.1	Pont Audemer/Molineux/Rouen	Seine Maritime
1203	01/03/03	Saturday	49.44,1.1	49.36,0.51		Rouen/Pont Audemer	Eure
1203	02/03/03	Sunday	49.44,1.1			Rouen	Seine Maritime
1203	03/03/03	Monday	49.44,1.1			Rouen	Seine Maritime
1203	04/03/03	Tuesday	49.44,1.1			Rouen	Seine Maritime
1203	05/03/03	Wednesday	49.44,1.1			Rouen	Seine Maritime
1203	06/03/03	Thursday	49.44,1.1			Rouen	Seine Maritime
1203	07/03/03	Friday	49.44,1.1			Rouen	Seine Maritime
1203	08/03/03	Saturday	49.44,1.1			Rouen	Seine Maritime
1203	09/03/03	Sunday	49.34306,0.96667			Molineux	Seine Maritime
1203	10/03/03	Monday	49.36,0.51			Pont Audemer	Eure
1203	11/03/03	Tuesday	49.3389,0.1206			Bonneville sur Touque	Calvados
1203	12/03/03	Wednesday	48.75,-0.02			Argentan	Orne
1203	13/03/03	Thursday	48.75,-0.02			Argentan	Orne
1203	14/03/03	Friday	48.75,-0.02			Argentan	Orne
1203	15/03/03	Saturday	49.0222,0.4075			Orbec	Calvados
1203	16/03/03	Sunday					
1203	17/03/03	Monday	49.44,1.1			Rouen	Seine Maritime
1203	18/03/03	Tuesday					
1203	19/03/03	Wednesday					
1203	20/03/03	Thursday	48.988,0.546			Chambrai ( Chamblac)	Eure
1203	21/03/03	Friday	48.988,0.546			Chambrai	Eure
1203	22/03/03	Saturday	48.790556, 0.463889			Saint Evroul	Orne
1203	23/03/03	Sunday	48.790556, 0.463889			Saint Evroul	Orne
1203	24/03/03	Monday					
1203	25/03/03	Tuesday	49.3389,0.1206			Bonneville sur Touque	Calvados

Year	Date	Day	LAT & LONG	LAT & LONG 2nd	LAT & LONG 3rd	Place	County/ Dept (Modern)
1203	26/03/03	Wednesday	49.3389,0.1206			Bonneville sur Touque	Calvados
1203	27/03/03	Thursday	49.3389,0.1206			Bonneville sur Touque	Calvados
1203	28/03/03	Friday	49.3389,0.1206			Bonneville sur Touque	Calvados
1203	29/03/03	Saturday	49.3389,0.1206			Bonneville sur Touque	Calvados
1203	30/03/03	Sunday	49.3389,0.1206	49.44,1.1		Bonneville sur Touque/Rouen	Seine Maritime
1203	31/03/03	Monday	49.44,1.1			Rouen	Seine Maritime
1203	01/04/03	Tuesday	49.44,1.1			Rouen	Seine Maritime
1203	02/04/03	Wednesday	49.34306,0.96667			Molineux	Seine Maritime
1203	03/04/03	Thursday	49.44,1.1			Rouen	Seine Maritime
1203	04/04/03	Friday	49.44,1.1			Rouen	Seine Maritime
1203	05/04/03	Saturday	49.44,1.1			Rouen	Seine Maritime
1203	06/04/03	Sunday	49.44,1.1			Rouen	Seine Maritime
1203	07/04/03	Monday	49.44,1.1	49.34306,0.96667		Rouen / Molineux	Seine Maritime
1203	08/04/03	Tuesday	49.34306,0.96667	49.44,1.1	49.2961,0.6656	Molineux/Rouen/Montfort	Eure
1203	09/04/03	Wednesday	49.2961,0.6656			Montfort	Eure
1203	10/04/03	Thursday	49.15,0.23	48.89,-0.19		Lisieux/Falaise	Calvados
1203	11/04/03	Friday	48.89,-0.19	48.84,-0.89		Falaise/Vire	Calvados
1203	12/04/03	Saturday	48.84,-0.89			Vire [Verneuil ]	Calvados
1203	13/04/03	Sunday	48.84,-0.89			Vire	Calvados
1203	14/04/03	Monday	48.7636, -0.5972			La Lande Patry	Orne
1203	15/04/03	Tuesday	48.7636, -0.5972			La Lande Patry [Bonneville sur Touque]	Orne
1203	16/04/03	Wednesday	48.89,-0.19	49.3389, 0.1206		Falaise / Bonneville sur Touque	Calvados
1203	17/04/03	Thursday	49.3389, 0.1206			Bonneville sur Touque	Calvados
1203	18/04/03	Friday	49.3175, 0.2703	49.3139,0.2803	49.2325,0.7217	Trianon/Herbertot/Bec	Eure
1203	19/04/03	Saturday	49.2325, 0.7217			Bec	Eure
1203	20/04/03	Sunday					
1203	21/04/03	Monday	48.7394,0.9286			Verneuil	Eure
1203	22/04/03	Tuesday	48.7394,0.9286			Verneuil	Eure
1203	23/04/03	Wednesday	48.7394,0.9286			Verneuil	Eure

Year	Date	Day	LAT & LONG	LAT & LONG 2nd	LAT & LONG 3rd	Place	County/ Dept (Modern)
1203	24/04/03	Thursday					
1203	25/04/03	Friday	49.2961,0.6656			Montfort	Eure
1203	26/04/03	Saturday	49.2961,0.6656			Montfort	Eure
1203	27/04/03	Sunday					
1203	28/04/03	Monday					
1203	29/04/03	Tuesday					
1203	30/04/03	Wednesday	49.34306,0.96667			Molineux	Seine Maritime
1203	01/05/03	Thursday					
1203	02/05/03	Friday					
1203	03/05/03	Saturday	49.44,1.1			Rouen	Seine Maritime
1203	04/05/03	Sunday	49.44,1.1	48.89,-0.19		Rouen / Falaise	Calvados
1203	05/05/03	Monday	48.89,-0.19			Falaise	Calvados
1203	06/05/03	Tuesday	48.89,-0.19			[Rouen ] Falaise	Calvados
1203	07/05/03	Wednesday	48.89,-0.19			Falaise	Calvados
1203	08/05/03	Thursday	48.89,-0.19			Falaise	Calvados
1203	09/05/03	Friday	48.89,-0.19	49.0736, -0.07		Falaise/Sainte Barbe	Calvados
1203	10/05/03	Saturday	49.0736, -0.07	49.3389,0.1206		Sainte Barbe/Bonneville sur Touque	Calvados
1203	11/05/03	Sunday	49.3389,0.1206			Bonneville sur Touque	Calvados
1203	12/05/03	Monday	49.3389,0.1206			Bonneville sur Touque	Calvados
1203	13/05/03	Tuesday					
1203	14/05/03	Wednesday					
1203	15/05/03	Thursday	49.34306,0.96667			Molineux	Seine Maritime
1203	16/05/03	Friday	49.34306,0.96667			Molineux	Seine Maritime
1203	17/05/03	Saturday	49.34306,0.96667	49.44,1.1		Molineux/Rouen	Seine Maritime
1203	18/05/03	Sunday	49.34306,0.96667			Molineux	Seine Maritime
1203	19/05/03	Monday	49.34306,0.96667			Molineux	Seine Maritime
1203	20/05/03	Tuesday	49.34306,0.96667			Molineux	Seine Maritime
1203	21/05/03	Wednesday	49.34306,0.96667	49.3033,1.155		Molineux/Pont de l'Arche	Eure
1203	22/05/03	Thursday	49.34306,0.96667	49.44,1.1		Molineux/Rouen	Seine Maritime

Year	Date	Day	LAT & LONG	LAT & LONG 2nd	LAT & LONG 3rd	Place	County/ Dept (Modern)
1203	23/05/03	Friday	49.44,1.1			Rouen	Seine Maritime
1203	24/05/03	Saturday	49.44,1.1			Rouen	Seine Maritime
1203	25/05/03	Sunday	49.44,1.1			Rouen	Seine Maritime
1203	26/05/03	Monday	49.44,1.1			Rouen	Seine Maritime
1203	27/05/03	Tuesday	49.44,1.1			Rouen	Seine Maritime
1203	28/05/03	Wednesday	49.44,1.1			Rouen	Seine Maritime
1203	29/05/03	Thursday	49.44,1.1			Rouen	Seine Maritime
1203	30/05/03	Friday	49.44,1.1			Rouen	Seine Maritime
1203	31/05/03	Saturday	49.3033,1.155			Pont de l'Arche	Eure
1203	01/06/03	Sunday	49.3033,1.155			Pont de l'Arche	Eure
1203	02/06/03	Monday	49.3033,1.155			Pont de l'Arche	Eure
1203	03/06/03	Tuesday	49.3033,1.155			Pont de l'Arche	Eure
1203	04/06/03	Wednesday	49.3033,1.155			Pont de l'Arche	Eure
1203	05/06/03	Thursday	49.3033,1.155	49.44,1.1		Pont de l'Arche/Rouen	Seine Maritime
1203	06/06/03	Friday	49.44,1.1	49.3128,0.9975		Rouen / Orival	Seine Maritime
1203	07/06/03	Saturday	49.44,1.1			Rouen	Seine Maritime
1203	08/06/03	Sunday	49.44,1.1			Rouen	Seine Maritime
1203	09/06/03	Monday	49.3033,1.155			Pont de l'Arche	Eure
1203	10/06/03	Tuesday	49.3033,1.155			Pont de l'Arche	Eure
1203	11/06/03	Wednesday	49.3033,1.155	49.44,1.1		Pont de l'Arche/Rouen	Seine Maritime
1203	12/06/03	Thursday	49.44,1.1			Rouen	Seine Maritime
1203	13/06/03	Friday	49.44,1.1			Rouen	Seine Maritime
1203	14/06/03	Saturday	49.34306,0.96667			Molineux	Seine Maritime
1203	15/06/03	Sunday	49.3128,0.9975			Orival	Seine Maritime
1203	16/06/03	Monday	49.3128,0.9975	49.44,1.1		Orival/Rouen	Seine Maritime
1203	17/06/03	Tuesday	49.44,1.1	49.3128,0.9975		Rouen/Orival	Seine Maritime
1203	18/06/03	Wednesday	49.3128,0.9975	49.44,1.1		Orival/Rouen	Seine Maritime
1203	19/06/03	Thursday	49.44,1.1	49.3128,0.9975		Rouen/Orival	Seine Maritime
1203	20/06/03	Friday	49.44,1.1			Rouen	Seine Maritime
1203	21/06/03	Saturday	49.44,1.1			Rouen	Seine Maritime

Year	Date	Day	LAT & LONG	LAT & LONG 2nd	LAT & LONG 3rd	Place	County/ Dept (Modern)
1203	22/06/03	Sunday	49.44,1.1			Rouen	Seine Maritime
1203	23/06/03	Monday	49.44,1.1			Rouen	Seine Maritime
1203	24/06/03	Tuesday	49.44,1.1			Rouen	Seine Maritime
1203	25/06/03	Wednesday	49.44,1.1			Rouen	Seine Maritime
1203	26/06/03	Thursday	49.44,1.1			Rouen	Seine Maritime
1203	27/06/03	Friday	49.44,1.1			Rouen	Seine Maritime
1203	28/06/03	Saturday	49.44,1.1			Rouen	Seine Maritime
1203	29/06/03	Sunday	49.44,1.1			Rouen	Seine Maritime
1203	30/06/03	Monday	49.44,1.1			Rouen	Seine Maritime
1203	01/07/03	Tuesday	49.44,1.1			Rouen	Seine Maritime
1203	02/07/03	Wednesday	49.44,1.1			Rouen	Seine Maritime
1203	03/07/03	Thursday	49.44,1.1			Rouen	Seine Maritime
1203	04/07/03	Friday	49.44,1.1			Rouen	Seine Maritime
1203	05/07/03	Saturday	49.44,1.1			Rouen	Seine Maritime
1203	06/07/03	Sunday	49.44,1.1			Rouen	Seine Maritime
1203	07/07/03	Monday	49.44,1.1			Rouen	Seine Maritime
1203	08/07/03	Tuesday	49.44,1.1			Rouen	Seine Maritime
1203	09/07/03	Wednesday	49.44,1.1			Rouen	Seine Maritime
1203	10/07/03	Thursday	49.44,1.1			Rouen	Seine Maritime
1203	11/07/03	Friday	49.44,1.1			Rouen	Seine Maritime
1203	12/07/03	Saturday	49.44,1.1			Rouen	Seine Maritime
1203	13/07/03	Sunday	49.44,1.1			Rouen	Seine Maritime
1203	14/07/03	Monday	49.44,1.1			Rouen	Seine Maritime
1203	15/07/03	Tuesday	49.44,1.1			Rouen	Seine Maritime
1203	16/07/03	Wednesday	49.44,1.1			Rouen	Seine Maritime
1203	17/07/03	Thursday	49.44,1.1			Rouen	Seine Maritime
1203	18/07/03	Friday	49.44,1.1	49.34306,0.96667	49.2961,0.6656	Rouen/Molineux/Montfort	Eure
1203	19/07/03	Saturday	49.2961,0.6656			Montfort	Eure
1203	20/07/03	Sunday	49.2961,0.6656			Montfort	Eure
1203	21/07/03	Monday	49.2961,0.6656			Montfort	Eure

Year	Date	Day	LAT & LONG	LAT & LONG 2nd	LAT & LONG 3rd	Place	County/ Dept (Modern)
1203	22/07/03	Tuesday	49.2961,0.6656			Montfort	Eure
1203	23/07/03	Wednesday	49.2961,0.6656	49.44,1.1		Montfort/Rouen	Seine Maritime
1203	24/07/03	Thursday	49.2961,0.6656			Montfort	Eure
1203	25/07/03	Friday	49.2961,0.6656			Montfort	Eure
1203	26/07/03	Saturday	(49.2961,0.6656), 49.36,0.5	49.44,1.1	49.34306,0.96667	Montfort/Pont Audemer/Rouen/Molineux	Seine Maritime
1203	27/07/03	Sunday	49.34306,0.96667			Molineux	Seine Maritime
1203	28/07/03	Monday	49.2961,0.6656			Monfort	Eure
1203	29/07/03	Tuesday	49.2961,0.6656	49.44,1.1		Monfort/Rouen	Seine Maritime
1203	30/07/03	Wednesday	49.44,1.1	49.2961,0.6656		Rouen/Monfort	Eure
1203	31/07/03	Thursday					
1203	01/08/03	Friday	49.34306,0.96667			Molineux	Seine Maritime
1203	02/08/03	Saturday	49.3128,0.9975			Orival	Seine Maritime
1203	03/08/03	Sunday	49.3128,0.9975			Orival	Seine Maritime
1203	04/08/03	Monday	49.3128,0.9975			Orival	Seine Maritime
1203	05/08/03	Tuesday	49.3128,0.9975			Orival	Seine Maritime
1203	06/08/03	Wednesday	49.3389,0.1206			Bonneville sur Touque	Calvados
1203	07/08/03	Thursday	49.18, -0.37			Caen	Calvados
1203	08/08/03	Friday	48.89,-0.19			Falaise	Calvados
1203	09/08/03	Saturday	48.89,-0.19			Falaise	Calvados
1203	10/08/03	Sunday					
1203	11/08/03	Monday	48.433,0.089			Alencon	Orne
1203	12/08/03	Tuesday	48.433,0.089			Alencon	Orne
1203	13/08/03	Wednesday	48.433,0.089			Alencon	Orne
1203	14/08/03	Thursday	48.433,0.089			Alencon	Orne
1203	15/08/03	Friday	48.433,0.089			Alencon	Orne
1203	16/08/03	Saturday					
1203	17/08/03	Sunday					
1203	18/08/03	Monday	48.988,0.546			Chambrai ( Chamblac)	Eure
1203	19/08/03	Tuesday	48.988,0.546			Chambrai	Eure

Year	Date	Day	LAT & LONG	LAT & LONG 2nd	LAT & LONG 3rd	Place	County/ Dept (Modern)
1203	20/08/03	Wednesday	48.7394,0.9286			Verneuil	Eure
1203	21/08/03	Thursday	48.988,0.546			Chambrai	Eure
1203	22/08/03	Friday	48.988,0.546	49.3175, 0.2703		Chambrai/Trianon	Calvados
1203	23/08/03	Saturday	49.3175, 0.2703	49.3139,0.2803		Trianon/Herbertot	Calvados
1203	24/08/03	Sunday	49.3175, 0.2703			Trianon	Calvados
1203	25/08/03	Monday	49.3175, 0.2703			Trianon	Calvados
1203	26/08/03	Tuesday					
1203	27/08/03	Wednesday	49.2961,0.6656			Monfort	Eure
1203	28/08/03	Thursday	49.2961,0.6656			Monfort	Eure
1203	29/08/03	Friday					
1203	30/08/03	Saturday	49.44,1.1			Rouen	Seine Maritime
1203	31/08/03	Sunday	49.44,1.1			Rouen	Seine Maritime
1203	01/09/03	Monday					
1203	02/09/03	Tuesday	49.44,1.1			Rouen	Seine Maritime
1203	03/09/03	Wednesday	49.44,1.1			Rouen	Seine Maritime
1203	04/09/03	Thursday	49.44,1.1			Rouen	Seine Maritime
1203	05/09/03	Friday	49.3389,0.1206			Bonneville sur Touque	Calvados
1203	06/09/03	Saturday					
1203	07/09/03	Sunday	49.15,0.23			Lisieux	Calvados
1203	08/09/03	Monday	49.15,0.23			Lisieux	Calvados
1203	09/09/03	Tuesday					
1203	10/09/03	Wednesday	49.3175, 0.2703			Trianon	Calvados
1203	11/09/03	Thursday	49.3175, 0.2703			Trianon	Calvados
1203	12/09/03	Friday	49.3139,0.2803			Hebertot	Calvados
1203	13/09/03	Saturday	48.89,-0.19			Falaise	Calvados
1203	14/09/03	Sunday	48.89,-0.19			Falaise	Calvados
1203	15/09/03	Monday	48.89,-0.19	49.3175, 0.2703		Falaise/Trianon	Calvados
1203	16/09/03	Tuesday	49.2961,0.6656	48.89,-0.19		Montfort/Falaise	Calvados
1203	17/09/03	Wednesday	48.6486,-0.9397			Mortain	Manche
1203	18/09/03	Thursday	48.6486,-0.9397			Mortain	Manche

Year	Date	Day	LAT & LONG	LAT & LONG 2nd	LAT & LONG 3rd	Place	County/ Dept (Modern)
1203	19/09/03	Friday	48.5506, -1.7497			Dol	Ille-et-Vilaine
1203	20/09/03	Saturday	48.5506, -1.7497			Dol	Ille-et-Vilaine
1203	21/09/03	Sunday	48.5506, -1.7497			Dol	Ille-et-Vilaine
1203	22/09/03	Monday	48.5506, -1.7497	48.6486,-0.9397		Dol/Mortain	Manche
1203	23/09/03	Tuesday	48.6486,-0.9397			Mortain	Manche
1203	24/09/03	Wednesday	48.7236, -0.7914			Bois	Orne
1203	25/09/03	Thursday	48.89,-0.19			Falaise	Calvados
1203	26/09/03	Friday					
1203	27/09/03	Saturday	48.89,-0.19	49.15,0.23		Falaise/Lisieux	Calvados
1203	28/09/03	Sunday	49.15,0.23			Lisieux	Calvados
1203	29/09/03	Monday	49.3175, 0.2703			Trianon	Calvados
1203	30/09/03	Tuesday					
1203	01/10/03	Wednesday	49.2961,0.6656			Montfort	Eure
1203	02/10/03	Thursday	49.2961,0.6656			Montfort	Eure
1203	03/10/03	Friday					
1203	04/10/03	Saturday	49.44,1.1			Rouen	Seine Maritime
1203	05/10/03	Sunday	49.44,1.1			Rouen	Seine Maritime
1203	06/10/03	Monday	49.44,1.1			Rouen	Seine Maritime
1203	07/10/03	Tuesday	49.44,1.1	49.3389,0.1206		Rouen / Bonneville sur Touque	Calvados
1203	08/10/03	Wednesday	49.18,-0.37			Caen	Calvados
1203	09/10/03	Thursday	49.3389,0.1206			Bonneville sur Touque	Normandy
1203	10/10/03	Friday	49.1822,-0.1833	49.18,-0.37		Troarn/Caen	Calvados
1203	11/10/03	Saturday	49.18,-0.37			Caen	Calvados
1203	12/10/03	Sunday	49.18,-0.37			Caen	Calvados
1203	13/10/03	Monday	49.18,-0.37	49.2794, -0.7028		Caen/Bures	Calvados
1203	14/10/03	Tuesday	49.2794, -0.7028			Bures	Calvados
1203	15/10/03	Wednesday	49.2794, -0.7028	49.18,-0.37		Bures/Caen	Calvados
1203	16/10/03	Thursday	49.18,-0.37			Caen	Calvados
1203	17/10/03	Friday	49.18,-0.37			Caen	Calvados
1203	18/10/03	Saturday	49.18,-0.37			Caen	Calvados



Year	Date	Day	LAT & LONG	LAT & LONG 2nd	LAT & LONG 3rd	Place	County/ Dept (Modern)
1203	19/10/03	Sunday	49.52,-1.47			Valognes	Manche
1203	20/10/03	Monday	49.52,-1.47			Valognes	Manche
1203	21/10/03	Tuesday	49.52,-1.47			Valognes	Manche
1203	22/10/03	Wednesday	49.52,-1.47			Valognes	Manche
1203	23/10/03	Thursday	49.52,-1.47			Valognes	Manche
1203	24/10/03	Friday	49.52,-1.47			Valognes	Manche
1203	25/10/03	Saturday	49.52,-1.47			Valognes	Manche
1203	26/10/03	Sunday	49.52,-1.47	49.0361, -0.9783		Valognes/Torigny	Manche
1203	27/10/03	Monday	49.2794, -0.7028			Bures	Calvados
1203	28/10/03	Tuesday	49.2794, -0.7028			Bures	Calvados
1203	29/10/03	Wednesday	49.1822,-0.1833			Troarn	Calvados
1203	30/10/03	Thursday					
1203	31/10/03	Friday					
1203	01/11/03	Saturday	48.7394,0.9286			Verneuil	Eure
1203	02/11/03	Sunday	48.7394,0.9286			Verneuil	Eure
1203	03/11/03	Monday	48.7394,0.9286	49.0222,0.4075		Verneuil/Orbec	Calvados
1203	04/11/03	Tuesday	49.3175, 0.2703			Trianon	Calvados
1203	05/11/03	Wednesday					
1203	06/11/03	Thursday	49.3175, 0.2703			Trianon	Calvados
1203	07/11/03	Friday	49.3139,0.2803			Hebertot	Calvados
1203	08/11/03	Saturday					
1203	09/11/03	Sunday	49.44,1.1			Rouen	Seine Maritime
1203	10/11/03	Monday	49.44,1.1			Rouen	Seine Maritime
1203	11/11/03	Tuesday	49.44,1.1			Rouen	Seine Maritime
1203	12/11/03	Wednesday	49.44,1.1	49.3389,0.1206		Rouen/Bonneville sur Touque	Calvados
1203	13/11/03	Thursday	49.3389,0.1206			Bonneville sur Touque	Calvados
1203	14/11/03	Friday					
1203	15/11/03	Saturday	49.18,-0.37			Caen	Calvados
1203	16/11/03	Sunday	49.18,-0.37			Caen	Calvados
1203	17/11/03	Monday					

Year	Date	Day	LAT & LONG	LAT & LONG 2nd	LAT & LONG 3rd	Place	County/ Dept (Modern)
1203	18/11/03	Tuesday	48.9619, -0.6083	48.594167,-0.6525		Plessos Grimould/Domfront	Orne
1203	19/11/03	Wednesday	48.594167,-0.6525			Domfront	Orne
1203	20/11/03	Thursday	48.594167,-0.6525			Domfront	Orne
1203	21/11/03	Friday	48.594167,-0.6525	48.84,-0.89		Domfront/Vire	Calvados
1203	22/11/03	Saturday	48.84,-0.89			Vire	Calvados
1203	23/11/03	Sunday	48.84,-0.89			Vire	Calvados
1203	24/11/03	Monday					
1203	25/11/03	Tuesday					
1203	26/11/03	Wednesday	49.6553,-1.2686			Morfarville	Manche
1203	27/11/03	Thursday	49.6553,-1.2686	49.4089, -1.3181		Morfarville/Saint Mere Eglise	Manche
1203	28/11/03	Friday	49.6553,-1.2686	49.6711,-1.2633		Morfarville/ Barfleur	Manche
1203	29/11/03	Saturday	49.6392,-1.4642			Gonneville sur Saire	Manche
1203	30/11/03	Sunday	49.6392,-1.4642			Gonneville sur Saire	Manche
1203	01/12/03	Monday	49.6392,-1.4642			Gonneville sur Saire	Manche
1203	02/12/03	Tuesday	49.6392,-1.4642			Gonneville sur Saire	Manche
1203	03/12/03	Wednesday	49.6392,-1.4642			Gonneville sur Saire	Manche
1203	04/12/03	Thursday	49.63,-1.62			Cherbourg	Manche
1203	05/12/03	Friday	49.6711,-1.2633			Barfleur	Manche
1203	06/12/03	Saturday					
1203	07/12/03	Sunday	50.816667,-1.083333	50.869913,-1.10764		Portsmouth/Southwick	Hampshire
1203	08/12/03	Monday					
1203	09/12/03	Tuesday					
1203	10/12/03	Wednesday	51.349,-1.671	51.417,-1.717		Burbage/Marlborough	Wiltshire
1203	11/12/03	Thursday	51.417,-1.717			Marlborough	Wiltshire
1203	12/12/03	Friday	51.4009, -1.3235			Newbury	Berks
1203	13/12/03	Saturday					
1203	14/12/03	Sunday					
1203	15/12/03	Monday					
1203	16/12/03	Tuesday	51.6149,0.17685			Havering	Essex
1203	17/12/03	Wednesday	51.703, 0.244			Ongar	Essex

Year	Date	Day	LAT & LONG	LAT & LONG 2nd	LAT & LONG 3rd	Place	County/ Dept (Modern)
1203	18/12/03	Thursday	52.2474, 0.7183			Bury St Edmunds	Suffolk
1203	19/12/03	Friday	52.2474, 0.7183	51.8917, 0.903		Bury St Edmunds/Colchester	Essex
1203	20/12/03	Saturday	51.922243, -0.372468			Lilley	Hertfordshire
1203	21/12/03	Sunday					
1203	22/12/03	Monday					
1203	23/12/03	Tuesday					
1203	24/12/03	Wednesday					
1203	25/12/03	Thursday	51.275, 1.087			Canterbury	Kent
1203	26/12/03	Friday	51.40923, 0.23468			Sutton	Kent
1203	27/12/03	Saturday	51.40923, 0.23468			Sutton	Kent
1203	28/12/03	Sunday					
1203	29/12/03	Monday	51.82, -1.052			Brill	Buckinghamshire
1203	30/12/03	Tuesday					
1203	31/12/03	Wednesday					
1204	01/01/04	Thursday	51.82, -1.052			Brill	Buckinghamshire
1204	02/01/04	Friday	51.751944,-1.257778			Oxford	Oxfordshire
1204	03/01/04	Saturday	51.751944,-1.257778			Oxford	Oxfordshire
1204	04/01/04	Sunday	51.751944,-1.257778			Oxford	Oxfordshire
1204	05/01/04	Monday	51.751944,-1.257778			Oxford	Oxfordshire
1204	06/01/04	Tuesday					
1204	07/01/04	Wednesday	51.417,-1.717			Marlborough	Wiltshire
1204	08/01/04	Thursday	51.417,-1.717			Marlborough	Wiltshire
1204	09/01/04	Friday	51.417,-1.717			Marlborough	Wiltshire
1204	10/01/04	Saturday	51.417,-1.717			Marlborough	Wiltshire
1204	11/01/04	Sunday	51.51, -2	51.644314,-2.043741		Bradenstoke/Chelsworth	Wiltshire
1204	12/01/04	Monday	51.644314,-2.043741			Chelsworth	Wiltshire
1204	13/01/04	Tuesday					
1204	14/01/04	Wednesday					
1204	15/01/04	Thursday	51.51, -2			Bradenstoke	Wiltshire
1204	16/01/04	Friday	51.417,-1.717			Marlborough	Wiltshire

Year	Date	Day	LAT & LONG	LAT & LONG 2nd	LAT & LONG 3rd	Place	County/ Dept (Modern)
1204	17/01/04	Saturday	51.2566,-1.6209	51.286948,-1.254584		Ludgershall [Bradenstoke ] Freemantle	Hampshire
1204	18/01/04	Sunday	51.286948,-1.254584	51.454167,-0.973056		Freemantle/Reading	Berkshire
1204	19/01/04	Monday	51.454167,-0.973056			Reading	Berkshire
1204	20/01/04	Tuesday	51.454167,-0.973056			Reading	Berkshire
1204	21/01/04	Wednesday					
1204	22/01/04	Thursday	51.499167,-0.124722			Westminster	Middlesex
1204	23/01/04	Friday	51.499167,-0.124722			Westminster	Middlesex
1204	24/01/04	Saturday	51.499167,-0.124722			Westminster	Middlesex
1204	25/01/04	Sunday	51.499167,-0.124722			Westminster	Middlesex
1204	26/01/04	Monday	51.499167,-0.124722			Westminster	Middlesex
1204	27/01/04	Tuesday	51.499167,-0.124722	51.495556,-0.119722		Westminster/Lambeth	Surrey
1204	28/01/04	Wednesday	51.495556,-0.119722	51.499167,-0.124722	51.508056,-0.076111	Lambeth/Westminster/Tower of London	Middlesex
1204	29/01/04	Thursday	51.508056,-0.076111	51.495556,-0.119722		Tower of London/Lambeth	Surrey
1204	30/01/04	Friday	51.508056,-0.076111	51.755,-0.336		Tower of London/St Albans	Hertfordshire
1204	31/01/04	Saturday					
1204	01/02/04	Sunday					
1204	02/02/04	Monday	52.087,-0.722			Newport-Pagnell	Buckinghamshire
1204	03/02/04	Tuesday	52.087,-0.722	52.237211,-0.896028		Newport-Pagnell/Northampton	Northamptonshire
1204	04/02/04	Wednesday	52.237211,-0.896028			Northampton	Northamptonshire
1204	05/02/04	Thursday					
1204	06/02/04	Friday					
1204	07/02/04	Saturday	52.4408,-0.6851			Geddington	Northamptonshire
1204	08/02/04	Sunday					
1204	09/02/04	Monday	52.9493,-1.1546			Nottingham	Nottinghamshire
1204	10/02/04	Tuesday	52.9493,-1.1546			Nottingham	Nottinghamshire
1204	11/02/04	Wednesday	52.9493,-1.1546			Nottingham	Nottinghamshire
1204	12/02/04	Thursday					
1204	13/02/04	Friday					

Year	Date	Day	LAT & LONG	LAT & LONG 2nd	LAT & LONG 3rd	Place	County/ Dept (Modern)
1204	14/02/04	Saturday					
1204	15/02/04	Sunday					
1204	16/02/04	Monday					
1204	17/02/04	Tuesday					
1204	18/02/04	Wednesday					
1204	19/02/04	Thursday	53.43049,-1.11348			Tickhill	Yorkshire
1204	20/02/04	Friday					
1204	21/02/04	Saturday	53.958333,-1.080278			York	Yorkshire
1204	22/02/04	Sunday	53.958333,-1.080278			York	Yorkshire
1204	23/02/04	Monday	53.958333,-1.080278			York	Yorkshire
1204	24/02/04	Tuesday	53.958333,-1.080278			York	Yorkshire
1204	25/02/04	Wednesday	53.958333,-1.080278			York	Yorkshire
1204	26/02/04	Thursday	53.958333,-1.080278			York	Yorkshire
1204	27/02/04	Friday	53.958333,-1.080278			York	Yorkshire
1204	28/02/04	Saturday	53.958333,-1.080278			York	Yorkshire
1204	29/02/04	Sunday					
1204	01/03/04	Monday	53.958333,-1.080278			York	Yorkshire
1204	02/03/04	Tuesday	53.958333,-1.080278			York	Yorkshire
1204	03/03/04	Wednesday					
1204	04/03/04	Thursday					
1204	05/03/04	Friday	52.9493,-1.1546			Nottingham	Nottinghamshire
1204	06/03/04	Saturday					
1204	07/03/04	Sunday	52.6835,-1.82653			Lichfield	Staffordshire
1204	08/03/04	Monday	52.6835,-1.82653			Lichfield	Staffordshire
1204	09/03/04	Tuesday	52.6835,-1.82653			Lichfield	Staffordshire
1204	10/03/04	Wednesday	52.6835,-1.82653			Lichfield	Staffordshire
1204	11/03/04	Thursday	52.6835,-1.82653			Lichfield	Staffordshire
1204	12/03/04	Friday					
1204	13/03/04	Saturday	52.535, -2.4195			Bridgnorth	Shropshire
1204	14/03/04	Sunday	52.535, -2.4195			Bridgnorth	Shropshire

Year	Date	Day	LAT & LONG	LAT & LONG 2nd	LAT & LONG 3rd	Place	County/ Dept (Modern)
1204	15/03/04	Monday	52.535, -2.4195			Bridgnorth	Shropshire
1204	16/03/04	Tuesday	52.19123,-2.22231			Worcester	Worcestershire
1204	17/03/04	Wednesday	51.845,-1.354			Woodstock	Oxfordshire
1204	18/03/04	Thursday	51.845,-1.354			Woodstock	Oxfordshire
1204	19/03/04	Friday	51.845,-1.354			Woodstock	Oxfordshire
1204	20/03/04	Saturday					
1204	21/03/04	Sunday	51.499167,-0.124722			Westminster	Middlesex
1204	22/03/04	Monday	51.499167,-0.124722			Westminster	Middlesex
1204	23/03/04	Tuesday	51.499167,-0.124722			Westminster	Middlesex
1204	24/03/04	Wednesday	51.499167,-0.124722			Westminster	Middlesex
1204	25/03/04	Thursday	51.499167,-0.124722			Westminster	Middlesex
1204	26/03/04	Friday	51.499167,-0.124722			Westminster	Middlesex
1204	27/03/04	Saturday	51.499167,-0.124722			Westminster	Middlesex
1204	28/03/04	Sunday	51.499167,-0.124722			Westminster	Middlesex
1204	29/03/04	Monday	51.499167,-0.124722			Westminster	Middlesex
1204	30/03/04	Tuesday	51.417,-1.717			Marlborough	Wiltshire
1204	31/03/04	Wednesday	51.417,-1.717			Marlborough	Wiltshire
1204	01/04/04	Thursday	51.417,-1.717			Marlborough	Wiltshire
1204	02/04/04	Friday					
1204	03/04/04	Saturday	51.0632,-1.308			Winchester	Hampshire
1204	04/04/04	Sunday	51.0706, -1.7416			Clarendon	Wiltshire
1204	05/04/04	Monday	51.0706, -1.7416	51.0632,-1.308		Clarendon/Winchester	Hampshire
1204	06/04/04	Tuesday	50.842,-1.12			Portchester	Hampshire
1204	07/04/04	Wednesday	50.89696,-1.40416			Southampton	Hampshire
1204	08/04/04	Thursday	50.89696,-1.40416			Southampton	Hampshire
1204	09/04/04	Friday	50.842,-1.12			Portchester	Hampshire
1204	10/04/04	Saturday					
1204	11/04/04	Sunday	50.816667,-1.083333			Portsmouth	Hampshire
1204	12/04/04	Monday	50.816667,-1.083333			Portsmouth	Hampshire
1204	13/04/04	Tuesday	51.0632,-1.308			Winchester	Hampshire

Year	Date	Day	LAT & LONG	LAT & LONG 2nd	LAT & LONG 3rd	Place	County/ Dept (Modern)
1204	14/04/04	Wednesday					
1204	15/04/04	Thursday	51.286948,-1.254584			Freemantle	Hampshire
1204	16/04/04	Friday	51.286948,-1.254584	51.845,-1.354		Freemantle/Woodstock	Oxfordshire
1204	17/04/04	Saturday	51.657, -1.586			Faringdon	Berkshire
1204	18/04/04	Sunday					
1204	19/04/04	Monday					
1204	20/04/04	Tuesday	51.599,-1.125			Wallingford	Berkshire
1204	21/04/04	Wednesday	51.667, -1.283	51.751944,-1.257778		Abingdon/Oxford	Oxfordshire
1204	22/04/04	Thursday	51.751944,-1.257778			Oxford	Oxfordshire
1204	23/04/04	Friday	51.751944,-1.257778	51.845,-1.354		Oxford/Woodstock	Oxfordshire
1204	24/04/04	Saturday	51.845,-1.354			Woodstock	Oxfordshire
1204	25/04/04	Sunday	51.845,-1.354			Woodstock	Oxfordshire
1204	26/04/04	Monday	51.845,-1.354			Woodstock	Oxfordshire
1204	27/04/04	Tuesday	51.657, -1.586	51.417,-1.717		Faringdon/Marlborough	Wiltshire
1204	28/04/04	Wednesday	51.417,-1.717			Marlborough	Wiltshire
1204	29/04/04	Thursday	51.417,-1.717			Marlborough	Wiltshire
1204	30/04/04	Friday	51.2566,-1.6209			Ludgershall	Wiltshire
1204	01/05/04	Saturday	51.0706, -1.7416			Clarendon	Wiltshire
1204	02/05/04	Sunday	51.0706, -1.7416			Clarendon	Wiltshire
1204	03/05/04	Monday	51.0632,-1.308			Winchester	Hampshire
1204	04/05/04	Tuesday	51.0632,-1.308			Winchester	Hampshire
1204	05/05/04	Wednesday	50.816667,-1.083333	50.842,-1.12		Portsmouth/Portchester	Hampshire
1204	06/05/04	Thursday	50.842,-1.12	51.0632,-1.308		Portchester/Winchester	Hampshire
1204	07/05/04	Friday	51.0632,-1.308	50.842,-1.12	50.869913,-1.10764	Winchester/Portchester / Southwick	Hampshire
1204	08/05/04	Saturday	50.869913,-1.10764			Southwick	Hampshire
1204	09/05/04	Sunday	50.869913,-1.10764			Southwick	Hampshire
1204	10/05/04	Monday	50.869913,-1.10764			Southwick	Hampshire
1204	11/05/04	Tuesday	50.869913,-1.10764			Southwick	Hampshire
1204	12/05/04	Wednesday	50.869913,-1.10764			Southwick	Hampshire

Year	Date	Day	LAT & LONG	LAT & LONG 2nd	LAT & LONG 3rd	Place	County/ Dept (Modern)
1204	13/05/04	Thursday	50.869913,-1.10764	51.0632,-1.308		Southwick/Winchester	Hampshire
1204	14/05/04	Friday					
1204	15/05/04	Saturday	50.89696,-1.40416	50.85,-1.18		Southampton/Fareham	Hampshire
1204	16/05/04	Sunday					
1204	17/05/04	Monday					
1204	18/05/04	Tuesday	51.0632,-1.308			Winchester	Hampshire
1204	19/05/04	Wednesday	51.0632,-1.308			Winchester	Hampshire
1204	20/05/04	Thursday	51.0632,-1.308			Winchester	Hampshire
1204	21/05/04	Friday	51.0632,-1.308	51.125648, -0.940847		Winchester/Worldham	Hampshire
1204	22/05/04	Saturday	51.125648, -0.940847	51.21,-0.8		Worldham/Farnham	Surrey
1204	23/05/04	Sunday					
1204	24/05/04	Monday					
1204	25/05/04	Tuesday					
1204	26/05/04	Wednesday	51.499167,-0.124722			Westminster	Middlesex
1204	27/05/04	Thursday	51.508056,-0.076111			Tower of London	Middlesex
1204	28/05/04	Friday	51.508056,-0.076111			Tower of London	Middlesex
1204	29/05/04	Saturday	51.508056,-0.076111			Tower of London	Middlesex
1204	30/05/04	Sunday	51.508056,-0.076111			Tower of London	Middlesex
1204	31/05/04	Monday					
1204	01/06/04	Tuesday					
1204	02/06/04	Wednesday					
1204	03/06/04	Thursday	51.0632,-1.308			Winchester	Hampshire
1204	04/06/04	Friday	51.0632,-1.308			Winchester	Hampshire
1204	05/06/04	Saturday	51.0632,-1.308			Winchester	Hampshire
1204	06/06/04	Sunday	51.0632,-1.308	51.1498, -0.9769		Winchester/Alton	Hampshire
1204	07/06/04	Monday	51.1498, -0.9769			Alton	Hampshire
1204	08/06/04	Tuesday					
1204	09/06/04	Wednesday	51.4103,-0.2995			Kingston	Surrey
1204	10/06/04	Thursday	51.4103,-0.2995			Kingston	Surrey
1204	11/06/04	Friday	51.4103,-0.2995			Kingston	Surrey



Year	Date	Day	LAT & LONG	LAT & LONG 2nd	LAT & LONG 3rd	Place	County/ Dept (Modern)
1204	12/06/04	Saturday	51.4103,-0.2995			Kingston	Surrey
1204	13/06/04	Sunday	51.4103,-0.2995			Kingston	Surrey
1204	14/06/04	Monday	51.4103,-0.2995	51.4102,-0.2024		Kingston/Merton	Surrey
1204	15/06/04	Tuesday	51.4102,-0.2024			Merton	Surrey
1204	16/06/04	Wednesday	51.4102,-0.2024			Merton	Surrey
1204	17/06/04	Thursday	51.4102,-0.2024			Merton	Surrey
1204	18/06/04	Friday	51.0632,-1.308			Winchester	Hampshire
1204	19/06/04	Saturday	51.0632,-1.308			Winchester	Hampshire
1204	20/06/04	Sunday	51.0632,-1.308			Winchester	Hampshire
1204	21/06/04	Monday	51.0632,-1.308			Winchester	Hampshire
1204	22/06/04	Tuesday					
1204	23/06/04	Wednesday	51.0375,-2.2748			Gillingham	Dorsetshire
1204	24/06/04	Thursday	51.0375,-2.2748			Gillingham	Dorsetshire
1204	25/06/04	Friday	51.0375,-2.2748			Gillingham	Dorsetshire
1204	26/06/04	Saturday	51.0375,-2.2748			Gillingham	Dorsetshire
1204	27/06/04	Sunday	50.9261, -2.3051	50.7531, -2.2195		Newton (2) /Beer Regis	Dorsetshire
1204	28/06/04	Monday	50.7531, -2.2195			Beer Regis	Dorsetshire
1204	29/06/04	Tuesday	50.7531, -2.2195			Beer Regis	Dorsetshire
1204	30/06/04	Wednesday					
1204	01/07/04	Thursday					
1204	02/07/04	Friday					
1204	03/07/04	Saturday	50.717, -2.437			Dorchester	Dorsetshire
1204	04/07/04	Sunday	50.717, -2.437	51.128, -2.993		Dorchester / Bridgwater	Somersetshire
1204	05/07/04	Monday					
1204	06/07/04	Tuesday	51.0011, -2.6825	51.226, -2.81		Ilchester/Wedmore	Somersetshire
1204	07/07/04	Wednesday	51.2073,-2.6519	51.108906,-2.592716		Wells/Stoke	Somersetshire
1204	08/07/04	Thursday	51.108906,-2.592716	51.0011, -2.6825		Stoke/Ilchester	Somersetshire
1204	09/07/04	Friday					
1204	10/07/04	Saturday					
1204	11/07/04	Sunday					

Year	Date	Day	LAT & LONG	LAT & LONG 2nd	LAT & LONG 3rd	Place	County/ Dept (Modern)
1204	12/07/04	Monday					
1204	13/07/04	Tuesday	50.716667,-3.53333			Exeter	Devon
1204	14/07/04	Wednesday	50.716667,-3.53333			Exeter	Devon
1204	15/07/04	Thursday	51.128, -2.993	51.1485, -2.714		Bridgewater / Glastonbury	Somersetshire
1204	16/07/04	Friday					
1204	17/07/04	Saturday	51.2073,-2.6519	51.45, -2.583333		Wells/ Bristol	Gloucestershire
1204	18/07/04	Sunday	51.45, -2.583333			Bristol	Gloucestershire
1204	19/07/04	Monday	51.45, -2.583333			Bristol	Gloucestershire
1204	20/07/04	Tuesday	51.373553,-2.137898			Melksham	Wiltshire
1204	21/07/04	Wednesday	51.51, -2			Bradenstoke	Wiltshire
1204	22/07/04	Thursday	51.51, -2			Bradenstoke	Wiltshire
1204	23/07/04	Friday	51.2566,-1.6209			Ludgershall	Wiltshire
1204	24/07/04	Saturday	51.198528, -2.009566	51.183333, -2.1		Chitterne /Heytesbury	Wiltshire
1204	25/07/04	Sunday	51.1485, -2.714			Glastonbury	Somersetshire
1204	26/07/04	Monday					
1204	27/07/04	Tuesday					
1204	28/07/04	Wednesday	51.261419,-0.961722	51.4791,-0.6095		Odiham/Windsor	Hampshire
1204	29/07/04	Thursday	51.4791,-0.6095			Windsor	Berkshire
1204	30/07/04	Friday					
1204	31/07/04	Saturday					
1204	01/08/04	Sunday	51.751944,-1.257778			Oxford	Oxfordshire
1204	02/08/04	Monday	51.751944,-1.257778			Oxford	Oxfordshire
1204	03/08/04	Tuesday	51.751944,-1.257778			Oxford	Oxfordshire
1204	04/08/04	Wednesday	51.751944,-1.257778			Oxford	Oxfordshire
1204	05/08/04	Thursday	52.09,-1.024			Silverstone	Northamptonshire
1204	06/08/04	Friday	52.613, -0.715			Preston	Rutland
1204	07/08/04	Saturday	52.237211,-0.896028			Northampton	Northamptonshire
1204	08/08/04	Sunday	52.237211,-0.896028			Northampton	Northamptonshire
1204	09/08/04	Monday	52.23, -1.18			Badby	Northamptonshire
1204	10/08/04	Tuesday	52.23, -1.18			Badby	Northamptonshire

Year	Date	Day	LAT & LONG	LAT & LONG 2nd	LAT & LONG 3rd	Place	County/ Dept (Modern)
1204	11/08/04	Wednesday	52.341,-1.566	52.250033,-1.989251	52.19123,-2.22231	Kenilworth/Feckenham/Worcester	Worcestershire
1204	12/08/04	Thursday	52.19123,-2.22231			Worcester	Worcestershire
1204	13/08/04	Friday	52.19123,-2.22231			Worcester	Worcestershire
1204	14/08/04	Saturday	52.19123,-2.22231			Worcester	Worcestershire
1204	15/08/04	Sunday	52.19123,-2.22231	52.114, -2.08		Worcester/Pershore	Worcestershire
1204	16/08/04	Monday	52.19123,-2.22231			Worcester	Worcestershire
1204	17/08/04	Tuesday	52.19123,-2.22231			Worcester	Worcestershire
1204	18/08/04	Wednesday	52.19123,-2.22231			Worcester	Worcestershire
1204	19/08/04	Thursday	52.19123,-2.22231			Worcester	Worcestershire
1204	20/08/04	Friday	52.19123,-2.22231			Worcester	Worcestershire
1204	21/08/04	Saturday	52.19123,-2.22231			Worcester	Worcestershire
1204	22/08/04	Sunday	52.7995, -1.638			Burton upon Trent	Staffordshire
1204	23/08/04	Monday	52.98483, -1.44288			Harestan	Derbyshire
1204	24/08/04	Tuesday	52.9493,-1.1546			Nottingham	Nottinghamshire
1204	25/08/04	Wednesday	52.9493,-1.1546			Nottingham	Nottinghamshire
1204	26/08/04	Thursday	52.95, -0.9			Aslacton	Nottinghamshire
1204	27/08/04	Friday					
1204	28/08/04	Saturday					
1204	29/08/04	Sunday	52.4408,-0.6851			Geddington	Northamptonshire
1204	30/08/04	Monday	52.4408,-0.6851	52.5129,-0.724		Geddington/Rockingham	Northamptonshire
1204	31/08/04	Tuesday	52.4408,-0.6851			(Aslacton ) Geddington	Northamptonshire
1204	01/09/04	Wednesday	52.4408,-0.6851	52.237211,-0.896028		Geddington/Northampton	Northamptonshire
1204	02/09/04	Thursday	52.237211,-0.896028	52.09,-1.024		Northampton/Silverstone	Northamptonshire
1204	03/09/04	Friday	52.09,-1.024	51.845,-1.354		Silverstone/Woodstock	Northamptonshire/Oxfordshire
1204	04/09/04	Saturday	51.845,-1.354			Woodstock	Oxfordshire
1204	05/09/04	Sunday	51.845,-1.354			Woodstock	Oxfordshire
1204	06/09/04	Monday	51.751944,-1.257778			Oxford	Oxfordshire
1204	07/09/04	Tuesday	51.845,-1.354	51.751944,-1.257778		Woodstock/Oxford	Oxfordshire

Year	Date	Day	LAT & LONG	LAT & LONG 2nd	LAT & LONG 3rd	Place	County/ Dept (Modern)
1204	08/09/04	Wednesday	51.751944,-1.257778	51.749722, -1.27	51.4009,-1.3235	Oxford/Oseney/Newbury	Berkshire
1204	09/09/04	Thursday	51.4009,-1.3235			Newbury	Berkshire
1204	10/09/04	Friday	51.286948,-1.254584			Freemantle	Hampshire
1204	11/09/04	Saturday	51.286948,-1.254584	51.2566,-1.6209	51.34321, -1.70276	Freemantle/Ludgershall/Easton	Wiltshire
1204	12/09/04	Sunday	51.34321, -1.70276	51.2566,-1.6209		Easton/Ludgershall	Wiltshire
1204	13/09/04	Monday	51.2566,-1.6209			Ludgershall	Wiltshire
1204	14/09/04	Tuesday	51.2566,-1.6209	51.349, -1.671		Ludgershall/Burbage	Wiltshire
1204	15/09/04	Wednesday	51.349, -1.671			Burbage	Wiltshire
1204	16/09/04	Thursday	51.417,-1.717	51.326667, -1.361389		Marlborough/Bishops Clere	Wiltshire
1204	17/09/04	Friday					
1204	18/09/04	Saturday	51.64,-1.85	51.644314,-2.043741		Cricklade/Chelsworth	Wiltshire
1204	19/09/04	Sunday	51.644314,-2.043741			Chelsworth	Wiltshire
1204	20/09/04	Monday					
1204	21/09/04	Tuesday	51.373553,-2.137898			Melksham	Wiltshire
1204	22/09/04	Wednesday	51.373553,-2.137898	51.0706, -1.7416		Melksham/Clarendon	Wiltshire
1204	23/09/04	Thursday					
1204	24/09/04	Friday					
1204	25/09/04	Saturday					
1204	26/09/04	Sunday					
1204	27/09/04	Monday	51.0706, -1.7416			Clarendon	Wiltshire
1204	28/09/04	Tuesday	51.0706, -1.7416			Clarendon	Wiltshire
1204	29/09/04	Wednesday	51.353, -1.994			Devizes	Wiltshire
1204	30/09/04	Thursday	51.353, -1.994	51.0632,-1.308		Devizes/Winchester	Hampshire
1204	01/10/04	Friday	51.0632,-1.308	51.417,-1.717		Winchester/Marlborough	Hampshire
1204	02/10/04	Saturday	51.0632,-1.308			Winchester	Hampshire
1204	03/10/04	Sunday	51.0632,-1.308			Winchester	Hampshire
1204	04/10/04	Monday	51.0632,-1.308			Winchester	Hampshire
1204	05/10/04	Tuesday	51.0632,-1.308			Winchester	Hampshire
1204	06/10/04	Wednesday	51.0632,-1.308			Winchester	Hampshire
1204	07/10/04	Thursday	51.0632,-1.308	51.21,-0.8	51.2365,-0.5703	Winchester/Farnham/Guildford	Surrey

Year	Date	Day	LAT & LONG	LAT & LONG 2nd	LAT & LONG 3rd	Place	County/ Dept (Modern)
1204	08/10/04	Friday	51.2365,-0.5703			Guildford	Surrey
1204	09/10/04	Saturday	51.2365,-0.5703			Guildford	Surrey
1204	10/10/04	Sunday	51.495556,-0.119722			Lambeth	Surrey
1204	11/10/04	Monday					
1204	12/10/04	Tuesday	51.495556,-0.119722			Lambeth	Surrey
1204	13/10/04	Wednesday	51.495556,-0.119722	51.499167,-0.124722	51.6875,-0.0035	Lambeth/Westminster/Waltham	Essex
1204	14/10/04	Thursday	51.6875,-0.0035	51.499167,-0.124722		Waltham/Westminster	Middlesex
1204	15/10/04	Friday	51.499167,-0.124722	52.0262, 0.2449		Westminster/Walden	Essex
1204	16/10/04	Saturday	52.0262, 0.2449			Walden	Essex
1204	17/10/04	Sunday	52.0262, 0.2449	51.6875,-0.0035		Walden/Waltham	Essex
1204	18/10/04	Monday	51.6875,-0.0035			Waltham	Essex
1204	19/10/04	Tuesday	51.82, -1.052			Brill	Buckinghamshire
1204	20/10/04	Wednesday	51.8168, -0.8124	51.88603, -0.52102		Aylesbury/Dunstable	Bedfordshire
1204	21/10/04	Thursday	51.82, -1.052			Brill	Buckinghamshire
1204	22/10/04	Friday	51.82, -1.052			Brill	Buckinghamshire
1204	23/10/04	Saturday	51.82, -1.052	51.845,-1.354		Brill/Woodstock	Oxfordshire
1204	24/10/04	Sunday	51.845,-1.354			Woodstock	Oxfordshire
1204	25/10/04	Monday	51.845,-1.354			Woodstock	Oxfordshire
1204	26/10/04	Tuesday	51.845,-1.354	52.237211,-0.896028		Woodstock/Northampton	Northamptonshire
1204	27/10/04	Wednesday	52.237211,-0.896028	51.628661,-0.748238		Northampton / Wycombe	Buckinghamshire
1204	28/10/04	Thursday					
1204	29/10/04	Friday	51.4791,-0.6095			Windsor	Berkshire
1204	30/10/04	Saturday	51.499167,-0.124722			Westminster	Middlesex
1204	31/10/04	Sunday	51.4791,-0.6095			Windsor	Berkshire
1204	01/11/04	Monday	51.499167,-0.124722			Westminster	Middlesex
1204	02/11/04	Tuesday	51.499167,-0.124722	51.508056,-0.076111		Westminster/Tower of London	Middlesex
1204	03/11/04	Wednesday	51.508056,-0.076111	51.499167,-0.124722		Tower of London/Westminster	Middlesex
1204	04/11/04	Thursday					
1204	05/11/04	Friday					

Year	Date	Day	LAT & LONG	LAT & LONG 2nd	LAT & LONG 3rd	Place	County/ Dept (Modern)
1204	06/11/04	Saturday	51.275, 1.087			Canterbury	Kent
1204	07/11/04	Sunday	51.275, 1.087	51.0632,-1.308		Canterbury/Winchester	Hampshire
1204	08/11/04	Monday	51.0632,-1.308	51.157062, -1.074343		Winchester / Ashley(3)	Hampshire
1204	09/11/04	Tuesday	51.157062, -1.074343	51.21,-0.8	51.2365,-0.5703	Ashley(3) / Farnham/Guildford	Surrey
1204	10/11/04	Wednesday	51.157062, -1.074343			Ashley (3)	Hampshire
1204	11/11/04	Thursday	51.157062, -1.074343	51.0706, -1.7416		Ashley (3) /Clarendon	Wiltshire
1204	12/11/04	Friday	50.73, -1.78			Christchurch	Hampshire
1204	13/11/04	Saturday	50.73, -1.78			Christchurch	Hampshire
1204	14/11/04	Sunday	50.73, -1.78	50.787,-1.952		Christchurch/Canford	Dorsetshire
1204	15/11/04	Monday	50.787, -1.952			Canford	Dorsetshire
1204	16/11/04	Tuesday	50.787, -1.952			Canford	Dorsetshire
1204	17/11/04	Wednesday					
1204	18/11/04	Thursday	51.0375,-2.2748	51.0706, -1.7416		Gillingham/Clarendon	Wiltshire
1204	19/11/04	Friday	51.0632,-1.308			Winchester	Hampshire
1204	20/11/04	Saturday	51.0632,-1.308	51.0706, -1.7416		Winchester / Clarendon	Hampshire
1204	21/11/04	Sunday	51.0632,-1.308			Winchester	Hampshire
1204	22/11/04	Monday	51.0632,-1.308			Winchester	Hampshire
1204	23/11/04	Tuesday	51.0632,-1.308			Winchester	Hampshire
1204	24/11/04	Wednesday	51.0632,-1.308			Winchester	Hampshire
1204	25/11/04	Thursday	51.0632,-1.308			Winchester	Hampshire
1204	26/11/04	Friday	51.0632,-1.308	51.2566,-1.6209		Winchester/Ludgershall	Wiltshire
1204	27/11/04	Saturday	51.2566,-1.6209			Ludgershall	Wiltshire
1204	28/11/04	Sunday	51.2566,-1.6209			Ludgershall	Wiltshire
1204	29/11/04	Monday	51.2566,-1.6209			Ludgershall	Wiltshire
1204	30/11/04	Tuesday	51.0375,-2.2748	51.0706, -1.7416		Gillingham/Clarendon	Dorsetshire
1204	01/12/04	Wednesday	51.0706, -1.7416			Clarendon	Wiltshire
1204	02/12/04	Thursday	51.0706, -1.7416			Clarendon	Wiltshire
1204	03/12/04	Friday	51.0706, -1.7416	51.0375,-2.2748		Clarendon/Gillingham	Dorsetshire
1204	04/12/04	Saturday	51.0375,-2.2748			Gillingham	Dorsetshire
1204	05/12/04	Sunday	51.0375,-2.2748			Gillingham	Dorsetshire

Year	Date	Day	LAT & LONG	LAT & LONG 2nd	LAT & LONG 3rd	Place	County/ Dept (Modern)
1204	06/12/04	Monday	51.0375,-2.2748			Gillingham	Dorsetshire
1204	07/12/04	Tuesday					
1204	08/12/04	Wednesday	51.373553,-2.137898			Melksham	Wiltshire
1204	09/12/04	Thursday	51.373553,-2.137898			Melksham	Wiltshire
1204	10/12/04	Friday	51.373553,-2.137898			Melksham	Wiltshire
1204	11/12/04	Saturday	51.3256, -2.3235			Hinton	Somerset
1204	12/12/04	Sunday	51.45, -2.583333			Bristol	Gloucestershire
1204	13/12/04	Monday	51.45, -2.583333			Bristol	Gloucestershire
1204	14/12/04	Tuesday	51.45, -2.583333			Bristol	Gloucestershire
1204	15/12/04	Wednesday	51.349,-1.671	51.417,-1.717		Burbage/Marlborough	Wiltshire
1204	16/12/04	Thursday	51.417,-1.717	51.326667, -1.361389		Marlborough/ Bishops Clere	Hampshire
1204	17/12/04	Friday	51.326667, -1.361389			Bishops Clere	Hampshire
1204	18/12/04	Saturday	51.454167,-0.973056			Reading	Berkshire
1204	19/12/04	Sunday	51.454167,-0.973056			Reading	Berkshire
1204	20/12/04	Monday	51.454167,-0.973056			Reading	Berkshire
1204	21/12/04	Tuesday	51.454167,-0.973056	51.417,-1.717		Reading/Marlborough	Wiltshire
1204	22/12/04	Wednesday	51.417,-1.717			Marlborough	Wiltshire
1204	23/12/04	Thursday	51.417,-1.717			Marlborough	Wiltshire
1204	24/12/04	Friday	51.417,-1.717			Marlborough	Wiltshire
1204	25/12/04	Saturday	51.584,-2.0988	52.0054, -2.1630		Malmsbury/Tewkesbury	Gloucestershire
1204	26/12/04	Sunday	52.0054, -2.1630	51.584,-2.0988		Tewkesbury/Malmsbury	Wiltshire
1204	27/12/04	Monday	51.373553,-2.137898	51.417,-1.717		Melksham/Marlborough	Wiltshire
1204	28/12/04	Tuesday	51.417,-1.717	51.0706, -1.7416		Marlborough/Clarendon	Wiltshire
1204	29/12/04	Wednesday	51.0706, -1.7416			Clarendon	Wiltshire
1204	30/12/04	Thursday	51.0706, -1.7416			Clarendon	Wiltshire
1204	31/12/04	Friday	51.0706, -1.7416			Clarendon	Wiltshire
1205	01/01/05	Saturday	50.73, -1.78			Christchurch	Hampshire
1205	02/01/05	Sunday	50.73, -1.78			Christchurch	Hampshire
1205	03/01/05	Monday					
1205	04/01/05	Tuesday	50.717, -2.437			Dorchester	Dorsetshire

Year	Date	Day	LAT & LONG	LAT & LONG 2nd	LAT & LONG 3rd	Place	County/ Dept (Modern)
1205	05/01/05	Wednesday	50.717, -2.437			Dorchester	Dorsetshire
1205	06/01/05	Thursday					
1205	07/01/05	Friday	50.7531,-2.2195			Beer Regis	Dorsetshire
1205	08/01/05	Saturday	50.7531,-2.2195			Beer Regis	Dorsetshire
1205	09/01/05	Sunday	50.919,-1.922			Cranborne	Dorsetshire
1205	10/01/05	Monday					
1205	11/01/05	Tuesday					
1205	12/01/05	Wednesday	50.993164,-1.277736	51.083281, -1.135328		Merwell/Bishops Sutton	Hampshire
1205	13/01/05	Thursday	51.083281, -1.135328			Bishops Sutton	Hampshire
1205	14/01/05	Friday	51.083281, -1.135328			Bishops Sutton	Hampshire
1205	15/01/05	Saturday	51.4791,-0.6095			Windsor	Berkshire
1205	16/01/05	Sunday	51.4791,-0.6095	51.495556,-0.119722		Windsor/Lambeth	Surrey
1205	17/01/05	Monday					
1205	18/01/05	Tuesday	51.499167,-0.124722			Westminster	Middlesex
1205	19/01/05	Wednesday	51.499167,-0.124722			Westminster	Middlesex
1205	20/01/05	Thursday	51.499167,-0.124722			Westminster	Middlesex
1205	21/01/05	Friday	51.499167,-0.124722			Westminster	Middlesex
1205	22/01/05	Saturday	51.4791,-0.6095	51.454167,-0.973056		Windsor/Reading	Berkshire
1205	23/01/05	Sunday	51.454167,-0.973056			Reading	Berkshire
1205	24/01/05	Monday	51.454167,-0.973056			Reading	Berkshire
1205	25/01/05	Tuesday	51.0632,-1.308			Winchester	Hampshire
1205	26/01/05	Wednesday	51.0632,-1.308			Winchester	Hampshire
1205	27/01/05	Thursday	51.0632,-1.308			Winchester	Hampshire
1205	28/01/05	Friday	51.0632,-1.308	50.89696,-1.40416		Winchester/Southampton	Hampshire
1205	29/01/05	Saturday	50.89696,-1.40416			Southampton	Hampshire
1205	30/01/05	Sunday					
1205	31/01/05	Monday					
1205	01/02/05	Tuesday					
1205	02/02/05	Wednesday	50.89696,-1.40416			Southampton	Hampshire
1205	03/02/05	Thursday	51.0632,-1.308			Winchester	Hampshire



Year	Date	Day	LAT & LONG	LAT & LONG 2nd	LAT & LONG 3rd	Place	County/ Dept (Modern)
1205	04/02/05	Friday	51.0632,-1.308			Winchester	Hampshire
1205	05/02/05	Saturday	51.0632,-1.308			Winchester	Hampshire
1205	06/02/05	Sunday	51.286948,-1.254584	51.667,-1.283		Freemantle/Abingdon	Berkshire
1205	07/02/05	Monday	51.667, -1.283			Abingdon	Berkshire
1205	08/02/05	Tuesday	51.667, -1.283	51.845,-1.354		Abingdon/Woodstock	Oxfordshire
1205	09/02/05	Wednesday	51.845,-1.354			Woodstock	Oxfordshire
1205	10/02/05	Thursday	51.845,-1.354			Woodstock	Oxfordshire
1205	11/02/05	Friday	51.845,-1.354			Woodstock	Oxfordshire
1205	12/02/05	Saturday	52.09,-1.024	52.237211,-0.896028		Silverstone/Northampton	Northamptonshire
1205	13/02/05	Sunday	52.237211,-0.896028	52.4408,-0.6851		Northampton/Geddington	Northamptonshire
1205	14/02/05	Monday	52.4408,-0.6851			Geddington	Northamptonshire
1205	15/02/05	Tuesday	52.4408,-0.6851			Geddington	Northamptonshire
1205	16/02/05	Wednesday	52.4408,-0.6851			Geddington	Northamptonshire
1205	17/02/05	Thursday					
1205	18/02/05	Friday	52.583333,-0.25			Peterborough	Northamptonshire
1205	19/02/05	Saturday	52.583333,-0.25			Peterborough	Northamptonshire
1205	20/02/05	Sunday	52.95, -0.9			Aslacton	Nottinghamshire
1205	21/02/05	Monday					
1205	22/02/05	Tuesday	52.9493,-1.1546			Nottingham	Nottinghamshire
1205	23/02/05	Wednesday	52.9493,-1.1546			Nottingham	Nottinghamshire
1205	24/02/05	Thursday	52.9493,-1.1546	53.196, -0.92		Nottingham/Lexington	Nottinghamshire
1205	25/02/05	Friday	53.196, -0.92	52.9493,-1.1546		Lexington/Nottingham	Nottinghamshire
1205	26/02/05	Saturday					
1205	27/02/05	Sunday	53.196, -0.92			Lexington	Nottinghamshire
1205	28/02/05	Monday	53.196, -0.92	53.43049,-1.11348		Lexington/Tickhill	Yorkshire
1205	01/03/05	Tuesday	53.43049,-1.11348	53.516, -1.133		Tickhill/Doncaster	Yorkshire
1205	02/03/05	Wednesday	53.516, -1.133			Doncaster	Yorkshire
1205	03/03/05	Thursday	53.691,-1.312			Pontefract	Yorkshire
1205	04/03/05	Friday	53.8852,-1.262			Tadcaster	
1205	05/03/05	Saturday					

Year	Date	Day	LAT & LONG	LAT & LONG 2nd	LAT & LONG 3rd	Place	County/ Dept (Modern)
1205	06/03/05	Sunday	53.958333,-1.080278			York	Yorkshire
1205	07/03/05	Monday	53.958333,-1.080278			York	Yorkshire
1205	08/03/05	Tuesday	53.958333,-1.080278			York	Yorkshire
1205	09/03/05	Wednesday	53.72742,-1.27151	53.516, -1.133		Brotherton/Doncaster	Yorkshire
1205	10/03/05	Thursday	53.516, -1.133	53.17,-1.1073		Doncaster/Clipstone	Nottinghamshire
1205	11/03/05	Friday	53.17,-1.1073	52.9493,-1.1546		Clipstone/Nottingham	Nottinghamshire
1205	12/03/05	Saturday	52.9493,-1.1546			Nottingham	Nottinghamshire
1205	13/03/05	Sunday	52.9493,-1.1546			Nottingham	Nottinghamshire
1205	14/03/05	Monday	52.9493,-1.1546			Nottingham	Nottinghamshire
1205	15/03/05	Tuesday	52.823,-1.429			Melburn	Derbyshire
1205	16/03/05	Wednesday	52.823,-1.429	52.523, -1.4683		Melburn / Eaton	Derbyshire
1205	17/03/05	Thursday	52.341,-1.566			Kenilworth	Warwickshire
1205	18/03/05	Friday	52.341,-1.566			Kenilworth	Warwickshire
1205	19/03/05	Saturday	52.341,-1.566	52.250033,-1.989251		Kenilworth/Feckenham	Worcestershire
1205	20/03/05	Sunday	52.250033,-1.989251	52.19123,-2.22231		Feckenham / Worcester	Worcestershire
1205	21/03/05	Monday	52.19123,-2.22231			Worcester	Worcestershire
1205	22/03/05	Tuesday	52.19123,-2.22231	52.168, -1.784		Worcester/Woolward	Worcestershire
1205	23/03/05	Wednesday	52.19123,-2.22231			Worcester	Worcestershire
1205	24/03/05	Thursday	52.19123,-2.22231	52.168, -1.784	51.845,-1.354	Worcester /Woolward/Woodstock	Oxfordshire
1205	25/03/05	Friday	51.845,-1.354			Woodstock	Oxfordshire
1205	26/03/05	Saturday	51.845,-1.354			Woodstock	Oxfordshire
1205	27/03/05	Sunday	51.845,-1.354	51.751944,-1.257778		Woodstock/Oxford	Oxfordshire
1205	28/03/05	Monday	51.751944,-1.257778			Oxford	Oxfordshire
1205	29/03/05	Tuesday	51.751944,-1.257778	51.667, -1.283		Oxford/Abingdon	Berkshire
1205	30/03/05	Wednesday	51.667, -1.283			Abingdon	Berkshire
1205	31/03/05	Thursday	51.667, -1.283			Abingdon	Berkshire
1205	01/04/05	Friday	51.417,-1.717	51.2566,-1.6209		Marlborough/Ludgershall	Wiltshire
1205	02/04/05	Saturday	51.2566,-1.6209			Ludgershall	Wiltshire
1205	03/04/05	Sunday	51.2566,-1.6209	51.0632,-1.308		Ludgershall/Winchester	Hampshire

Year	Date	Day	LAT & LONG	LAT & LONG 2nd	LAT & LONG 3rd	Place	County/ Dept (Modern)
1205	04/04/05	Monday	51.0632,-1.308			Winchester	Hampshire
1205	05/04/05	Tuesday	51.083281, -1.135328			Bishops Sutton	Hampshire
1205	06/04/05	Wednesday	51.083281, -1.135328	51.21,-0.8		Bishop's Sutton/Farnham	Surrey
1205	07/04/05	Thursday	51.21,-0.8			Farnham	Surrey
1205	08/04/05	Friday					
1205	09/04/05	Saturday	51.2365,-0.5703			Guildford	Surrey
1205	10/04/05	Sunday	51.2365,-0.5703			Guildford	Surrey
1205	11/04/05	Monday	51.2365,-0.5703	51.4103,-0.2995		Guildford/Kingston	Surrey
1205	12/04/05	Tuesday	51.4103,-0.2995	51.4988,-0.0901		Kingston/Southwark	Surrey
1205	13/04/05	Wednesday	51.4988,-0.0901	51.5155, -0.0922		Southwark/London	Middlesex
1205	14/04/05	Thursday	51.5155, -0.0922	51.4988,-0.0901	51.389526,0.501316	London/Southwark/Rochester	Kent
1205	15/04/05	Friday	51.389526,0.501316			Rochester	Kent
1205	16/04/05	Saturday	51.389526,0.501316	51.1295, 1.3089		Rochester/Dover	Kent
1205	17/04/05	Sunday	51.1295, 1.3089			Dover	Kent
1205	18/04/05	Monday	51.1295, 1.3089			Dover	Kent
1205	19/04/05	Tuesday	51.499167,-0.124722			Westminster	Middlesex
1205	20/04/05	Wednesday	51.499167,-0.124722	51.5155, -0.0922		Westminster/London	Middlesex
1205	21/04/05	Thursday	51.499167,-0.124722	51.4791,-0.6095		Westminster/Windsor	Middlesex
1205	22/04/05	Friday	51.4791,-0.6095			Windsor	Berkshire
1205	23/04/05	Saturday	51.4791,-0.6095			Windsor	Berkshire
1205	24/04/05	Sunday	51.4791,-0.6095			Windsor	Berkshire
1205	25/04/05	Monday	51.4791,-0.6095			Windsor	Berkshire
1205	26/04/05	Tuesday	51.4791,-0.6095			Windsor	Berkshire
1205	27/04/05	Wednesday	51.499167,-0.124722	51.5155, -0.0922		Westminster/London	Middlesex
1205	28/04/05	Thursday	51.508056,-0.076111	51.499167,-0.124722		Tower of London/Westminster	Middlesex
1205	29/04/05	Friday	51.4791,-0.6095			Windsor	Berkshire
1205	30/04/05	Saturday	51.4791,-0.6095			Windsor	Berkshire
1205	01/05/05	Sunday	51.454167,-0.973056			Reading	Berkshire
1205	02/05/05	Monday	51.454167,-0.973056	51.4791,-0.6095		Reading/Windsor	Berkshire
1205	03/05/05	Tuesday	51.4791,-0.6095			Windsor	Berkshire

Year	Date	Day	LAT & LONG	LAT & LONG 2nd	LAT & LONG 3rd	Place	County/ Dept (Modern)
1205	04/05/05	Wednesday	51.4791,-0.6095	51.5155, -0.0922		Windsor/London	Middlesex
1205	05/05/05	Thursday	51.4828,-0.195			Fulham	Surrey
1205	06/05/05	Friday	51.4828,-0.195	51.21,-0.8		Fulham/Farnham	Surrey
1205	07/05/05	Saturday	51.157062, -1.074343			Ashley (3)	Hampshire
1205	08/05/05	Sunday	51.417,-1.717			Marlborough	Wiltshire
1205	09/05/05	Monday	51.417,-1.717			Marlborough	Wiltshire
1205	10/05/05	Tuesday	51.417,-1.717			Marlborough	Wiltshire
1205	11/05/05	Wednesday	51.417,-1.717	51.326667, -1.361389		Marlborough/ Bishops Clere	Hampshire
1205	12/05/05	Thursday	51.286948,-1.254584	51.454167,-0.973056		Freemantle/Reading	Berkshire
1205	13/05/05	Friday	51.454167,-0.973056	51.4791,-0.6095		Reading/Windsor	Berkshire
1205	14/05/05	Saturday					
1205	15/05/05	Sunday	51.499167,-0.124722	51.703,0.244		Westminster/Ongar	Essex
1205	16/05/05	Monday	51.499167,-0.124722			Westminster	Middlesex
1205	17/05/05	Tuesday	51.499167,-0.124722	51.703,0.244	51.9475,0.43532	Westminster/Ongar/Bardfield	Essex
1205	18/05/05	Wednesday	51.9475,0.43532	52.2474, 0.7183		Bardfield/Bury St Edmunds	Suffolk
1205	19/05/05	Thursday	52.2474, 0.7183			Bury St Edmunds	Suffolk
1205	20/05/05	Friday	52.2474, 0.7183			Bury St Edmunds	Suffolk
1205	21/05/05	Saturday	52.237211,-0.896028			Northampton	Northamptonshire
1205	22/05/05	Sunday	52.237211,-0.896028			Northampton	Northamptonshire
1205	23/05/05	Monday	52.237211,-0.896028	52.09,-1.024		Northampton/Silverstone	Northamptonshire
1205	24/05/05	Tuesday	52.09,-1.024	52.032,-1.147	52.237211,-0.896028	Silverstone/Brackley/Northampton	Northamptonshire
1205	25/05/05	Wednesday	52.237211,-0.896028,	52.09,-1.024	52.032,-1.147 ; 51.845,-1.35	Northampton / Silverstone / Brackley / Woodstock	Northamptonshire
1205	26/05/05	Thursday	51.845,-1.354	51.417,-1.717		Woodstock/Marlborough	Wiltshire
1205	27/05/05	Friday	51.417,-1.717	51.0706, -1.7416		Marlborough/Clarendon	Oxfordshire
1205	28/05/05	Saturday	51.0706, -1.7416	51.09255, -1.80575	51.417,-1.717	Clarendon/Salisbury/Marlborough	Wiltshire
1205	29/05/05	Sunday	51.09255, -1.80575	51.0706, -1.7416	51.0632,-1.308	Salisbury / Clarendon / Winchester	Hampshire
1205	30/05/05	Monday	51.0632,-1.308	50.9536, -1.2118		Winchester/Bishops Waltham	Hampshire

Year	Date	Day	LAT & LONG	LAT & LONG 2nd	LAT & LONG 3rd	Place	County/ Dept (Modern)
1205	31/05/05	Tuesday	50.9536, -1.2118	50.842,-1.12		Bishops Waltham/Portchester	Hampshire
1205	01/06/05	Wednesday	50.842,-1.12			Portchester	Hampshire
1205	02/06/05	Thursday	50.842,-1.12			Portchester	Hampshire
1205	03/06/05	Friday	50.842,-1.12			Portchester	Hampshire
1205	04/06/05	Saturday	50.842,-1.12			Portchester	Hampshire
1205	05/06/05	Sunday	50.842,-1.12	50.816667,-1.083333	50.9679, -1.3278	Portchester/Portsmouth/Bishops Stoke	Hampshire
1205	06/06/05	Monday	50.9679, -1.3278	50.816667,-1.083333	50.842,-1.12	Bishops Stoke/Portsmouth/Portchester	Hampshire
1205	07/06/05	Tuesday	50.842,-1.12	50.816667,-1.083333	50.9679, -1.3278	Portchester/Portsmouth/Bishops Stoke	Hampshire
1205	08/06/05	Wednesday	50.9679, -1.3278	50.816667,-1.083333	50.842,-1.12	Bishops Stoke/Portsmouth/Portchester	Hampshire
1205	09/06/05	Thursday	50.842,-1.12	50.816667,-1.083333	50.9679, -1.3278	Portchester/Portsmouth/Bishops Stoke	Hampshire
1205	10/06/05	Friday					
1205	11/06/05	Saturday	50.9536,-1.2118	51.0632,-1.308		Bishops Waltham / Winchester	Hampshire
1205	12/06/05	Sunday	51.0632,-1.308	50.816667,-1.083333		Winchester/Portsmouth	Hampshire
1205	13/06/05	Monday	50.816667,-1.083333			Portsmouth	Hampshire
1205	14/06/05	Tuesday					
1205	15/06/05	Wednesday					
1205	16/06/05	Thursday	50.717, -2.437			Dorchester	Dorset
1205	17/06/05	Friday					
1205	18/06/05	Saturday	50.351, -3.579			Dartmouth	Devon
1205	19/06/05	Sunday	50.351, -3.579			Dartmouth	Devon
1205	20/06/05	Monday	50.351, -3.579			Dartmouth	Devon
1205	21/06/05	Tuesday	50.351, -3.579			Dartmouth	Devon
1205	22/06/05	Wednesday	50.351, -3.579	50.717, -2.437		Dartmouth/Dorchester	Dorset
1205	23/06/05	Thursday	50.717, -2.437			Dorchester	Dorset
1205	24/06/05	Friday	50.717, -2.437			Dorchester	Dorset
1205	25/06/05	Saturday	50.717, -2.437	50.7531, -2.2195		Dorchester/Beer Regis	Dorset

Year	Date	Day	LAT & LONG	LAT & LONG 2nd	LAT & LONG 3rd	Place	County/ Dept (Modern)
1205	26/06/05	Sunday	50.7531, -2.2195			Beer Regis	Dorset
1205	27/06/05	Monday	50.7531, -2.2195	51.08, -1.864		Beer Regis/Wilton	Wiltshire
1205	28/06/05	Tuesday	51.08, -1.864			Wilton	Wiltshire
1205	29/06/05	Wednesday	51.08, -1.864	51.16559, -1.44171		Wilton/Wherwell	Hampshire
1205	30/06/05	Thursday	51.2566,-1.6209			Ludgershall	Wiltshire
1205	01/07/05	Friday	51.2566,-1.6209			Ludgershall	Wiltshire
1205	02/07/05	Saturday	51.2566,-1.6209	51.417,-1.717		Ludgershall/Marlborough	Wiltshire
1205	03/07/05	Sunday	51.417,-1.717			Marlborough	Wiltshire
1205	04/07/05	Monday	51.51, -2			Bradenstoke	Wiltshire
1205	05/07/05	Tuesday	51.64, -1.945	51.64,-1.85		Bradenstoke/Cricklade	Wiltshire
1205	06/07/05	Wednesday	51.64,-1.85			Cricklade	Wiltshire
1205	07/07/05	Thursday	51.64,-1.85	51.727,-1.544		Cricklade/Bampton	Oxfordshire
1205	08/07/05	Friday	51.727,-1.544			Bampton	Oxfordshire
1205	09/07/05	Saturday					
1205	10/07/05	Sunday					
1205	11/07/05	Monday	51.845,-1.354	51.797, -1.183		Woodstock/Beckley	Oxfordshire
1205	12/07/05	Tuesday	51.797, -1.183			Beckley	Oxfordshire
1205	13/07/05	Wednesday	51.82, -1.052			Brill	Buckinghamshire
1205	14/07/05	Thursday	51.82, -1.052			Brill	Buckinghamshire
1205	15/07/05	Friday	51.275, 1.087			Canterbury	Kent
1205	16/07/05	Saturday	51.275, 1.087			Canterbury	Kent
1205	17/07/05	Sunday	51.275, 1.087			Canterbury	Kent
1205	18/07/05	Monday	51.275, 1.087			Canterbury	Kent
1205	19/07/05	Tuesday	51.275, 1.087			Canterbury	Kent
1205	20/07/05	Wednesday	51.275, 1.087	51.389526,0.501316		Canterbury/Rochester	Kent
1205	21/07/05	Thursday	51.441, 0.149			Bexley	Kent
1205	22/07/05	Friday	51.389526,0.501316			Rochester	Kent
1205	23/07/05	Saturday	51.4791,-0.6095			Windsor	Berkshire
1205	24/07/05	Sunday	51.4791,-0.6095			Windsor	Berkshire
1205	25/07/05	Monday	51.4791,-0.6095	51.378, -0.959		Windsor / Swallowfield	Berkshire

Year	Date	Day	LAT & LONG	LAT & LONG 2nd	LAT & LONG 3rd	Place	County/ Dept (Modern)
1205	26/07/05	Tuesday	51.286948,-1.254584			Freemantle	Hampshire
1205	27/07/05	Wednesday	51.286948,-1.254584	51.148569, -1.265595		Freemantle/Mitcheldever	Hampshire
1205	28/07/05	Thursday	51.148569, -1.265595	51.286948,-1.254584		Mitcheldever/Freemantle	Hampshire
1205	29/07/05	Friday	51.148569, -1.265595			Mitcheldever	Hampshire
1205	30/07/05	Saturday	51.148569, -1.265595	51.083281, -1.135328		Mitcheldever/Bishops Sutton	Hampshire
1205	31/07/05	Sunday					
1205	01/08/05	Monday	51.2365,-0.5703			Guildford	Surrey
1205	02/08/05	Tuesday	51.4103,-0.2995			Kingston	Surrey
1205	03/08/05	Wednesday	51.495556,-0.119722			Lambeth	Surrey
1205	04/08/05	Thursday	51.495556,-0.119722			Lambeth	Surrey
1205	05/08/05	Friday	51.495556,-0.119722			Lambeth	Surrey
1205	06/08/05	Saturday	51.6149,0.17685			Havering	Essex
1205	07/08/05	Sunday	51.6149,0.17685			Havering	Essex
1205	08/08/05	Monday	51.6149,0.17685			Havering	Essex
1205	09/08/05	Tuesday	51.703,0.244			Ongar	Essex
1205	10/08/05	Wednesday	51.703,0.244			Ongar	Essex
1205	11/08/05	Thursday	51.6875,-0.0035			Waltham	Essex
1205	12/08/05	Friday	51.6875,-0.0035	51.499167,-0.124722		Waltham/Westminster	Middlesex
1205	13/08/05	Saturday	51.499167,-0.124722	51.508056,-0.076111		Westminster/Tower of London	Middlesex
1205	14/08/05	Sunday	51.508056,-0.076111			Tower of London	Middlesex
1205	15/08/05	Monday	51.508056,-0.076111			Tower of London	Middlesex
1205	16/08/05	Tuesday	51.508056,-0.076111	50.919,-1.922		Tower of London/Cranborne	Dorset
1205	17/08/05	Wednesday	50.919,-1.922			Cranbourne	Dorset
1205	18/08/05	Thursday	50.7531, -2.2195			Beer Regis	Dorset
1205	19/08/05	Friday	50.7531, -2.2195			Beer Regis	Dorset
1205	20/08/05	Saturday	50.7531, -2.2195			Beer Regis	Dorset
1205	21/08/05	Sunday	50.7531, -2.2195			Beer Regis	Dorset
1205	22/08/05	Monday	50.640278,-2.059444			Corfe	Dorset
1205	23/08/05	Tuesday	50.640278,-2.059444			Corfe	Dorset
1205	24/08/05	Wednesday	50.717, -2.437			Dorchester	Dorset

Year	Date	Day	LAT & LONG	LAT & LONG 2nd	LAT & LONG 3rd	Place	County/ Dept (Modern)
1205	25/08/05	Thursday	50.717, -2.437	50.7635,-2.6865		Dorchester/Poorstock	Dorset
1205	26/08/05	Friday	50.717, -2.437			Dorchester	Dorset
1205	27/08/05	Saturday					
1205	28/08/05	Sunday	50.9893,-2.6898			Sock ( Dennis)	Somerset
1205	29/08/05	Monday	51.0011,-2.6825	50.9889, -2.963		Ilchester/Curry Mallet	Somerset
1205	30/08/05	Tuesday	50.9889, -2.963			Curry Mallet	Somerset
1205	31/08/05	Wednesday	51.019,-3.1			Taunton	Somerset
1205	01/09/05	Thursday	51.128, -2.993			Bridgewater	Somerset
1205	02/09/05	Friday	51.128, -2.993			Bridgewater	Somerset
1205	03/09/05	Saturday	51.1485,-2.714			Glastonbury	Somerset
1205	04/09/05	Sunday					
1205	05/09/05	Monday	51.2073,-2.6519			Wells	Somerset
1205	06/09/05	Tuesday	51.3005, -2.6218			Harptree	Somerset
1205	07/09/05	Wednesday	51.3005, -2.6218			Harptree	Somerset
1205	08/09/05	Thursday	51.45, -2.583333			Bristol	Gloucestershire
1205	09/09/05	Friday	51.45, -2.583333			Bristol	Gloucestershire
1205	10/09/05	Saturday	51.45, -2.583333			Bristol	Gloucestershire
1205	11/09/05	Sunday					
1205	12/09/05	Monday	51.353, -1.994			Devizes	Wiltshire
1205	13/09/05	Tuesday					
1205	14/09/05	Wednesday	51.34321, -1.70276	51.417,-1.717		Easton/Marlborough	Wiltshire
1205	15/09/05	Thursday	51.417,-1.717			Marlborough	Wiltshire
1205	16/09/05	Friday	51.417,-1.717			Marlborough	Wiltshire
1205	17/09/05	Saturday	51.417,-1.717			Marlborough	Wiltshire
1205	18/09/05	Sunday	51.286948,-1.254584			Freemantle	Hampshire
1205	19/09/05	Monday	51.286948,-1.254584			Freemantle	Hampshire
1205	20/09/05	Tuesday	51.599,-1.125			Wallingford	Berkshire
1205	21/09/05	Wednesday	51.599,-1.125	51.82, -1.052		Wallingford / Brill	Buckinghamshire
1205	22/09/05	Thursday	51.82, -1.052	52.131667, -1.132222		Brill / Plumpton (2)	Northamptonshire
1205	23/09/05	Friday	52.613,-0.715			Preston	Rutland



Year	Date	Day	LAT & LONG	LAT & LONG 2nd	LAT & LONG 3rd	Place	County/ Dept (Modern)
1205	24/09/05	Saturday	52.613,-0.715	52.5129,-0.724		Preston/Rockingham	Rutland
1205	25/09/05	Sunday	52.8945, -0.78256			Belvoir	Lincolnshire
1205	26/09/05	Monday	52.8945, -0.78256	53.013, -1.008		Belvoir/Lowdham	Nottinghamshire
1205	27/09/05	Tuesday					
1205	28/09/05	Wednesday	52.9493,-1.1546			Nottingham	Nottinghamshire
1205	29/09/05	Thursday	52.9493,-1.1546			Nottingham	Nottinghamshire
1205	30/09/05	Friday	52.9493,-1.1546			Nottingham	Nottinghamshire
1205	01/10/05	Saturday	52.9493,-1.1546			Nottingham	Nottinghamshire
1205	02/10/05	Sunday	52.9493,-1.1546			Nottingham	Nottinghamshire
1205	03/10/05	Monday	53.0765,-0.81	53.2327,-0.5376		Newark upon Trent/Lincoln	Lincolnshire
1205	04/10/05	Tuesday	53.2327,-0.5376			Lincoln	Lincolnshire
1205	05/10/05	Wednesday	53.2327,-0.5376			Lincoln	Lincolnshire
1205	06/10/05	Thursday	52.7858, -0.1529			Spalding	Lincolnshire
1205	07/10/05	Friday	52.7858, -0.1529			Spalding	Lincolnshire
1205	08/10/05	Saturday	52.78564, 0.12001	52.7543, 0.3976	52.756, 0.422	Sutton/Lynn/ Gaywood	Norfolk
1205	09/10/05	Sunday	52.756, 0.422			Gaywood	Norfolk
1205	10/10/05	Monday	52.74856, 0.93972			Elmham	Norfolk
1205	11/10/05	Tuesday	52.7007, 1.2412			Horsford	Norfolk
1205	12/10/05	Wednesday	52.628333, 1.296667			Norwich	Norfolk
1205	13/10/05	Thursday	52.628333, 1.296667	52.321, 1.147		Norwich/Eye	Suffolk
1205	14/10/05	Friday					
1205	15/10/05	Saturday	51.8917, 0.903			Colchester	Essex
1205	16/10/05	Sunday	51.8717, 0.6913	51.9925, 0.601111		Coggeshall/Hedingham	Essex
1205	17/10/05	Monday	51.9925, 0.601111			Hedingham	Essex
1205	18/10/05	Tuesday					
1205	19/10/05	Wednesday	51.499167,-0.124722			Westminster	Middlesex
1205	20/10/05	Thursday	51.454167,-0.973056			Reading	Berkshire
1205	21/10/05	Friday	51.454167,-0.973056			Reading	Berkshire
1205	22/10/05	Saturday	51.286948,-1.254584			Freemantle	Hampshire
1205	23/10/05	Sunday	51.286948,-1.254584			Freemantle	Hampshire

Year	Date	Day	LAT & LONG	LAT & LONG 2nd	LAT & LONG 3rd	Place	County/ Dept (Modern)
1205	24/10/05	Monday	51.286948,-1.254584			Freemantle	Hampshire
1205	25/10/05	Tuesday	51.286948,-1.254584			Freemantle	Hampshire
1205	26/10/05	Wednesday	51.286948,-1.254584			Freemantle	Hampshire
1205	27/10/05	Thursday	51.286948,-1.254584			Freemantle	Hampshire
1205	28/10/05	Friday	51.286948,-1.254584			Freemantle	Hampshire
1205	29/10/05	Saturday	51.21,-0.8			Farnham	Surrey
1205	30/10/05	Sunday	51.2365,-0.5703			Guildford	Surrey
1205	31/10/05	Monday	51.2365,-0.5703			Guildford	Surrey
1205	01/11/05	Tuesday	51.4791,-0.6095			Windsor	Berkshire
1205	02/11/05	Wednesday	51.4791,-0.6095			Windsor	Berkshire
1205	03/11/05	Thursday	51.4791,-0.6095			Windsor	Berkshire
1205	04/11/05	Friday	51.4791,-0.6095	51.286948,-1.254584		Windsor/Freemantle	Hampshire
1205	05/11/05	Saturday	51.286948,-1.254584			Freemantle	Hampshire
1205	06/11/05	Sunday	51.2566,-1.6209			Ludgershall	Wiltshire
1205	07/11/05	Monday	51.2566,-1.6209			Ludgershall	Wiltshire
1205	08/11/05	Tuesday	51.2566,-1.6209			Ludgershall	Wiltshire
1205	09/11/05	Wednesday	51.0706, -1.7416			Clarendon	Wiltshire
1205	10/11/05	Thursday	51.2566,-1.6209	51.0375,-2.2748		Ludgershall/Gillingham	Dorset
1205	11/11/05	Friday	51.0375,-2.2748			Gillingham	Dorset
1205	12/11/05	Saturday	51.0375,-2.2748			Gillingham	Dorset
1205	13/11/05	Sunday	51.0375,-2.2748			Gillingham	Dorset
1205	14/11/05	Monday	51.0375,-2.2748			Gillingham	Dorset
1205	15/11/05	Tuesday	51.373553,-2.137898			Melksham	Wiltshire
1205	16/11/05	Wednesday	51.373553,-2.137898			Melksham	Wiltshire
1205	17/11/05	Thursday	51.373553,-2.137898			Melksham	Wiltshire
1205	18/11/05	Friday	51.373553,-2.137898			Melksham	Wiltshire
1205	19/11/05	Saturday	51.584,-2.0988			Malmsbury	Wiltshire
1205	20/11/05	Sunday	51.64,-1.85			Cricklade	Wiltshire
1205	21/11/05	Monday	51.64,-1.85			Cricklade	Wiltshire
1205	22/11/05	Tuesday	51.845,-1.354			Woodstock	Oxfordshire

Year	Date	Day	LAT & LONG	LAT & LONG 2nd	LAT & LONG 3rd	Place	County/ Dept (Modern)
1205	23/11/05	Wednesday	51.845,-1.354			Woodstock	Oxfordshire
1205	24/11/05	Thursday	51.845,-1.354			Woodstock	Oxfordshire
1205	25/11/05	Friday	51.845,-1.354			Woodstock	Oxfordshire
1205	26/11/05	Saturday	51.8168, -0.8124			Aylesbury	Buckinghamshire
1205	27/11/05	Sunday	51.8168, -0.8124			Aylesbury	Buckinghamshire
1205	28/11/05	Monday	51.495556,-0.119722			Lambeth	Surrey
1205	29/11/05	Tuesday	51.495556,-0.119722			Lambeth	Surrey
1205	30/11/05	Wednesday	51.495556,-0.119722			Lambeth	Surrey
1205	01/12/05	Thursday	51.495556,-0.119722	51.389526,0.501316	51.275, 1.087	Lambeth/Rochester/Canterbury	Kent
1205	02/12/05	Friday	51.275, 1.087			Canterbury	Kent
1205	03/12/05	Saturday	51.275, 1.087			Canterbury	Kent
1205	04/12/05	Sunday	51.495556,-0.119722			Lambeth	SUrry
1205	05/12/05	Monday	51.495556,-0.119722			Lambeth	Surrey
1205	06/12/05	Tuesday	51.495556,-0.119722	51.5155, -0.0922	51.499167,-0.124722	Lambeth/London/Westminster	Middlesex
1205	07/12/05	Wednesday	51.499167,-0.124722			Westminster	Middlesex
1205	08/12/05	Thursday	51.6149,0.17685	51.40923, 0.23468		Havering/Sutton at Hone	Kent
1205	09/12/05	Friday					
1205	10/12/05	Saturday	51.275, 1.087			Canterbury	Kent
1205	11/12/05	Sunday	51.275, 1.087			Canterbury	Kent
1205	12/12/05	Monday					
1205	13/12/05	Tuesday	51.275, 1.087	51.389526,0.501316		Canterbury/Rochester	Kent
1205	14/12/05	Wednesday					
1205	15/12/05	Thursday	51.295, -0.8428			Elvetham	Hampshire
1205	16/12/05	Friday	51.295, -0.8428	51.46682, -1.08726		Elvetham/Tidmarsh	Berkshire
1205	17/12/05	Saturday					
1205	18/12/05	Sunday	51.644, -1.166	51.82,-1.052		Dorchester (2) /Brill	Buckinghamshire
1205	19/12/05	Monday	51.82, -1.052			Brill	Buckinghamshire
1205	20/12/05	Tuesday	51.82, -1.052	51.797,-1.183		Brill/Beckley	Oxfordshire
1205	21/12/05	Wednesday	51.82, -1.052			Brill	Buckinghamshire

Year	Date	Day	LAT & LONG	LAT & LONG 2nd	LAT & LONG 3rd	Place	County/ Dept (Modern)
1205	22/12/05	Thursday	51.82, -1.052			Brill	Buckinghamshire
1205	23/12/05	Friday	51.845,-1.354			Woodstock	Oxfordshire
1205	24/12/05	Saturday	51.845,-1.354	51.751944,-1.257778		Woodstock/Oxford	Oxfordshire
1205	25/12/05	Sunday	51.751944,-1.257778			Oxford	Oxfordshire
1205	26/12/05	Monday	51.751944,-1.257778	51.657,-1.586		Oxford/Faringdon	Oxfordshire
1205	27/12/05	Tuesday	51.657,-1.586	51.417,-1.717		Faringdon/Marlborough	Wiltshire
1205	28/12/05	Wednesday	51.417,-1.717			Marlborough	Wiltshire
1205	29/12/05	Thursday	51.417,-1.717	51.09255, -1.80575		Marlborough/Salisbury	Wiltshire
1205	30/12/05	Friday	51.09255, -1.80575			Salisbury	Wiltshire
1205	31/12/05	Saturday	51.0706, -1.7416			Clarendon	Wiltshire
1206	01/01/06	Sunday	51.0706, -1.7416			Clarendon	Wilt
1206	02/01/06	Monday	51.0706, -1.7416	50.993,-1.743		Clarendon/Downton	Wiltshire
1206	03/01/06	Tuesday	50.993,-1.743	50.73, -1.78		Downton/ Christchurch	Hampshire
1206	04/01/06	Wednesday	50.73, -1.78			Christchurch	Hampshire
1206	05/01/06	Thursday	50.7531, -2.2195			Beer Regis	Dorset
1206	06/01/06	Friday	50.7531, -2.2195			Beer Regis	Dorset
1206	07/01/06	Saturday	50.7531, -2.2195			Beer Regis	Dorset
1206	08/01/06	Sunday	50.717, -2.437			Dorchester	Dorset
1206	09/01/06	Monday	50.717, -2.437			Dorchester	Dorset
1206	10/01/06	Tuesday					
1206	11/01/06	Wednesday					
1206	12/01/06	Thursday	51.0375,-2.2748			Gillingham	Dorset
1206	13/01/06	Friday	51.0375,-2.2748			Gillingham	Dorset
1206	14/01/06	Saturday	51.0375,-2.2748			Gillingham	Dorset
1206	15/01/06	Sunday	51.0375,-2.2748			Gillingham	Dorset
1206	16/01/06	Monday	51.0375,-2.2748			Gillingham	Dorset
1206	17/01/06	Tuesday	51.2279, -2.3215			Froome	Somerset
1206	18/01/06	Wednesday	51.353, -1.994			Devizes	Wiltshire
1206	19/01/06	Thursday	51.51, -2			Bradenstoke	Wiltshire
1206	20/01/06	Friday	51.51, -2	51.64, -1.94		Bradenstoke/Ashton (Keynes)	Wiltshire

Year	Date	Day	LAT & LONG	LAT & LONG 2nd	LAT & LONG 3rd	Place	County/ Dept (Modern)
1206	21/01/06	Saturday	52.0054, -2.1630			Tewkesbury	Gloucestershire
1206	22/01/06	Sunday	52.0054, -2.1630	52.19123,-2.22231		Tewkesbury/Worcester	Worcestershire
1206	23/01/06	Monday	52.19123,-2.22231	52.0054, -2.1630		Worcester/Tewkesbury	Gloucestershire
1206	24/01/06	Tuesday	52.0054, -2.1630	52.4488, -2.228		Tewkesbury/Kinfares	Staffordshire
1206	25/01/06	Wednesday	52.4488, -2.228			Kinfares	Staffordshire
1206	26/01/06	Thursday	52.4488, -2.228			Kinfares	Staffordshire
1206	27/01/06	Friday	52.4488, -2.228	52.67692, -2.17383		Kinfares/Brewood	Staffordshire
1206	28/01/06	Saturday	52.67692, -2.17383			Brewood	Staffordshire
1206	29/01/06	Sunday	52.67692, -2.17383			Brewood	Staffordshire
1206	30/01/06	Monday	52.6835,-1.82653			Lichfield	Staffordshire
1206	31/01/06	Tuesday	52.6835,-1.82653			Lichfield	Staffordshire
1206	01/02/06	Wednesday	52.9493,-1.1546			Nottingham	Nottinghamshire
1206	02/02/06	Thursday	52.9493,-1.1546			Nottingham	Nottinghamshire
1206	03/02/06	Friday	52.9493,-1.1546			Nottingham	Nottinghamshire
1206	04/02/06	Saturday	53.196,-0.92			Lexington	Nottinghamshire
1206	05/02/06	Sunday	53.196,-0.92			Lexington	Nottinghamshire
1206	06/02/06	Monday	53.196,-0.92			Lexington	Nottinghamshire
1206	07/02/06	Tuesday	53.196,-0.92			Lexington	Nottinghamshire
1206	08/02/06	Wednesday	53.516,-1.133	53.958333,-1.080278		Doncaster/York	Yorkshire
1206	09/02/06	Thursday	53.958333,-1.080278			York	Yorkshire
1206	10/02/06	Friday	53.958333,-1.080278			York	Yorkshire
1206	11/02/06	Saturday	53.958333,-1.080278			York	Yorkshire
1206	12/02/06	Sunday	53.958333,-1.080278			York	Yorkshire
1206	13/02/06	Monday	53.958333,-1.080278	54.0084, -1.467		York/Knaresborough	Yorkshire
1206	14/02/06	Tuesday	54.0084, -1.467	54.4035, -1.7373		Knaresborough/Richmond	Yorkshire
1206	15/02/06	Wednesday	54.4035, -1.7373			Richmond	Yorkshire
1206	16/02/06	Thursday	54.516, -2.009			Bowes	Yorkshire
1206	17/02/06	Friday					
1206	18/02/06	Saturday	54.897222, -2.941667			Carlisle	Cumberland
1206	19/02/06	Sunday	54.897222, -2.941667			Carlisle	Cumberland

Year	Date	Day	LAT & LONG	LAT & LONG 2nd	LAT & LONG 3rd	Place	County/ Dept (Modern)
1206	20/02/06	Monday	54.897222, -2.941667			Carlisle	Cumberland
1206	21/02/06	Tuesday	54.047, -2.801			Lancaster	Lancashire
1206	22/02/06	Wednesday					
1206	23/02/06	Thursday					
1206	24/02/06	Friday					
1206	25/02/06	Saturday					
1206	26/02/06	Sunday	54.047, -2.801			Lancaster	Lancashire
1206	27/02/06	Monday					
1206	28/02/06	Tuesday	53.1903, -2.8916			Chester	Cheshire
1206	01/03/06	Wednesday	53.1903, -2.8916			Chester	Cheshire
1206	02/03/06	Thursday	53.192, -2.443			Middlewick	Cheshire
1206	03/03/06	Friday	54.968889, -1.610556			Newcastle under Line	Staffordshire
1206	04/03/06	Saturday	52.823,-1.429			Melburn	Derbyshire
1206	05/03/06	Sunday	52.823,-1.429			Melburn	Derbyshire
1206	06/03/06	Monday	52.823,-1.429			Melburn	Derbyshire
1206	07/03/06	Tuesday	52.823,-1.429			Melburn	Derbyshire
1206	08/03/06	Wednesday	52.823,-1.429	52.9493,-1.1546		Melburn/ Nottingham	Nottinghamshire
1206	09/03/06	Thursday	52.9493,-1.1546			Nottingham	Nottinghamshire
1206	10/03/06	Friday	52.9493,-1.1546	52.6705, -0.7333		Nottingham/Oakham	Rutland
1206	11/03/06	Saturday					
1206	12/03/06	Sunday					
1206	13/03/06	Monday	52.566, -0.519	52.4408,-0.6851	52.237211,-0.896028	Kings Cliffe/Geddington/Northampton	Northamptonshire
1206	14/03/06	Tuesday	52.237211,-0.896028			Northampton	Northamptonshire
1206	15/03/06	Wednesday	52.09,-1.024			Silverstone	Northamptonshire
1206	16/03/06	Thursday	52.09,-1.024			Silverstone	Northamptonshire
1206	17/03/06	Friday	51.8168, -0.8124	51.4791,-0.6095		Aylesbury/Windsor	Berkshire
1206	18/03/06	Saturday	51.4791,-0.6095			Windsor	Berkshire
1206	19/03/06	Sunday	51.4791,-0.6095			Windsor	Berkshire

Year	Date	Day	LAT & LONG	LAT & LONG 2nd	LAT & LONG 3rd	Place	County/ Dept (Modern)
1206	20/03/06	Monday	51.4791,-0.6095			Windsor	Berkshire
1206	21/03/06	Tuesday	51.4791,-0.6095	51.4655,-0.2643		Windsor /Mortlake	Surrey
1206	22/03/06	Wednesday	51.4655,-0.2643	51.5155, -0.0922	51.495556,-0.119722	Mortlake/London/ Lambeth	Surrey
1206	23/03/06	Thursday	51.495556,-0.119722			Lambeth	Surrey
1206	24/03/06	Friday	51.495556,-0.119722	51.3727, -0.1099		Lambeth/Croydon	Surrey
1206	25/03/06	Saturday					
1206	26/03/06	Sunday	51.3114, 0.1911			Otford	Kent
1206	27/03/06	Monday	51.3114, 0.1911			Otford	Kent
1206	28/03/06	Tuesday	51.3114, 0.1911			Otford	Kent
1206	29/03/06	Wednesday	51.33, 0.878	51.389526,0.501316		Oare/Rochester	Kent
1206	30/03/06	Thursday	51.389526,0.501316			Rochester	Kent
1206	31/03/06	Friday					
1206	01/04/06	Saturday					
1206	02/04/06	Sunday	51.275, 1.087			Canterbury	Kent
1206	03/04/06	Monday	51.275, 1.087	51.1295,1.3089		Canterbury/Dover	Kent
1206	04/04/06	Tuesday	51.1295,1.3089	50.99,0.895		Dover/ Romney	Kent
1206	05/04/06	Wednesday	50.99,0.895			Romney	Kent
1206	06/04/06	Thursday	50.92, 0.48			Battle	Sussex
1206	07/04/06	Friday	50.87,-0.0174			Malling (1)	Sussex
1206	08/04/06	Saturday	50.97578,-0.34482			Knep Castle	Sussex
1206	09/04/06	Sunday	50.856111, -0.553611			Arundel	Sussex
1206	10/04/06	Monday	50.842,-1.12	50.89696,-1.40416		Portchester/Southampton	Hampshire
1206	11/04/06	Tuesday	50.89696,-1.40416			Southampton	Hampshire
1206	12/04/06	Wednesday	50.89696,-1.40416			Southampton	Hampshire
1206	13/04/06	Thursday	50.89696,-1.40416	51.0706, -1.7416		Southampton/Clarendon	Wiltshire
1206	14/04/06	Friday	51.0706, -1.7416			Clarendon	Wiltshire
1206	15/04/06	Saturday	51.0706, -1.7416	50.919, -1.922		Clarendon/Cranborne	Dorset
1206	16/04/06	Sunday	50.919, -1.922			Cranborne	Dorset
1206	17/04/06	Monday	50.919, -1.922	51.0706, -1.7416		Cranborne/Clarendon	Wiltshire
1206	18/04/06	Tuesday	51.0706, -1.7416			Clarendon	Wiltshire

Year	Date	Day	LAT & LONG	LAT & LONG 2nd	LAT & LONG 3rd	Place	County/ Dept (Modern)
1206	19/04/06	Wednesday	51.0706, -1.7416	51.0632,-1.308		Clarendon/Winchester	Hampshire
1206	20/04/06	Thursday	51.0632,-1.308			Winchester	Hampshire
1206	21/04/06	Friday	51.0632,-1.308			Winchester	Hampshire
1206	22/04/06	Saturday	51.1498, -0.9769			Alton	Hampshire
1206	23/04/06	Sunday					
1206	24/04/06	Monday	51.395, -0.5031	51.495556,-0.119722		Chertsey / Lambeth	Surrey
1206	25/04/06	Tuesday	51.5155, -0.0922	51.499167,-0.124722		London/ Westminster	Middlesex
1206	26/04/06	Wednesday	51.499167,-0.124722			Westminster	Middlesex
1206	27/04/06	Thursday	51.499167,-0.124722	51.495556,-0.119722		Westminster/Lambeth	Surrey
1206	28/04/06	Friday	51.495556,-0.119722			Lambeth	Surrey
1206	29/04/06	Saturday	51.495556,-0.119722	51.499167,-0.124722		Lambeth/ Westminster	Middlesex
1206	30/04/06	Sunday	51.499167,-0.124722	51.495556,-0.119722	51.5155, -0.0922	Westminster/Lambeth/London	Middlesex
1206	01/05/06	Monday	51.4791,-0.6095			Windsor	Berkshire
1206	02/05/06	Tuesday	51.4791,-0.6095	51.495556,-0.119722		Windsor/Lambeth	Surrey
1206	03/05/06	Wednesday	51.378,-0.959			Swallowfield	Berkshire
1206	04/05/06	Thursday					
1206	05/05/06	Friday	51.286948,-1.254584			Freemantle	Hampshire
1206	06/05/06	Saturday	51.2704, -1.0473			Basing	Hampshire
1206	07/05/06	Sunday					
1206	08/05/06	Monday	50.842,-1.12			Portchester	Hampshire
1206	09/05/06	Tuesday	50.869913,-1.10764			Southwick	Hampshire
1206	10/05/06	Wednesday					
1206	11/05/06	Thursday	51.0632,-1.308			Winchester	Hampshire
1206	12/05/06	Friday	51.0632,-1.308			Winchester	Hampshire
1206	13/05/06	Saturday	51.0632,-1.308			Winchester	Hampshire
1206	14/05/06	Sunday	51.0632,-1.308			Winchester	Hampshire
1206	15/05/06	Monday					
1206	16/05/06	Tuesday	50.919, -1.922			Cranborne	Dorset
1206	17/05/06	Wednesday					
1206	18/05/06	Thursday					



Year	Date	Day	LAT & LONG	LAT & LONG 2nd	LAT & LONG 3rd	Place	County/ Dept (Modern)
1206	19/05/06	Friday	50.82, -1.45			Beaulieu	Hampshire
1206	20/05/06	Saturday	50.89696,-1.40416			Southampton	Hampshire
1206	21/05/06	Sunday					
1206	22/05/06	Monday	50.9679,-1.3278	50.842,-1.12		Bishops Stoke / Portchester	Hampshire
1206	23/05/06	Tuesday	50.842,-1.12			Portchester	Hampshire
1206	24/05/06	Wednesday	50.842,-1.12	50.9679,-1.3278		Portchester / Bishops Stoke	Hampshire
1206	25/05/06	Thursday	50.9679,-1.3278	50.842,-1.12	50.816667,-1.083333	Bishops Stoke / Portchester / Portsmouth	Hampshire
1206	26/05/06	Friday	50.816667,-1.083333	50.842,-1.12	50.9679, -1.3278	Portsmouth / Portchester / Bishops Stoke	Hampshire
1206	27/05/06	Saturday	50.9679, -1.3278			Bishops Stoke	Hampshire
1206	28/05/06	Sunday	50.9679, -1.3278	50.7048,-1.495		Bishops Stoke / Yarmouth	Isle of Wight
1206	29/05/06	Monday	50.7048,-1.495			Yarmouth	Isle of Wight
1206	30/05/06	Tuesday	50.7048,-1.495			Yarmouth	Isle of Wight
1206	31/05/06	Wednesday	50.7048,-1.495			Yarmouth	Isle of Wight
1206	01/06/06	Thursday	50.7048,-1.495			Yarmouth	Isle of Wight
1206	02/06/06	Friday					
1206	03/06/06	Saturday					
1206	04/06/06	Sunday					
1206	05/06/06	Monday					
1206	06/06/06	Tuesday					
1206	07/06/06	Wednesday					
1206	08/06/06	Thursday	46.1591,-1.1517			La Rochelle	Charente Maritime
1206	09/06/06	Friday	46.1591,-1.1517			La Rochelle	Charente Maritime
1206	10/06/06	Saturday					
1206	11/06/06	Sunday					
1206	12/06/06	Monday					
1206	13/06/06	Tuesday	46.4136,-0.2069			Saint Maixent	Deux Sevres
1206	14/06/06	Wednesday	46.4136,-0.2069	46.3258,-0.4606		Saint Maixent/ Niort	Deux Sevres
1206	15/06/06	Thursday	46.3258,-0.4606	46.1431, -0.2219		Niort/ Chatel-Bruges	Deux Sevres

Year	Date	Day	LAT & LONG	LAT & LONG 2nd	LAT & LONG 3rd	Place	County/ Dept (Modern)
1206	16/06/06	Friday	46.3258,-0.4606	46.4136,-0.2069		Niort / St Maixent	Deux Sevres
1206	17/06/06	Saturday	46.3258,-0.4606			Niort	Deux Sevres
1206	18/06/06	Sunday	46.3258,-0.4606			Niort	Deux Sevres
1206	19/06/06	Monday	46.3258,-0.4606			Niort	Deux Sevres
1206	20/06/06	Tuesday					
1206	21/06/06	Wednesday					
1206	22/06/06	Thursday					
1206	23/06/06	Friday					
1206	24/06/06	Saturday	45.9466,-0.5294			St Jean d'Angely	Charente Maritime
1206	25/06/06	Sunday	45.9466,-0.5294			St Jean d'Angely	Charente Maritime
1206	26/06/06	Monday					
1206	27/06/06	Tuesday	45.6814,-0.1758			Jarnac	Charente
1206	28/06/06	Wednesday	45.6814,-0.1758			Jarnac	Charente
1206	29/06/06	Thursday	45.0408, -0.5561			Bourg sur Mer	Gironde
1206	30/06/06	Friday	45.0408, -0.5561			Bourg sur Mer	Gironde
1206	01/07/06	Saturday					
1206	02/07/06	Sunday	45.9466,-0.5294			St Jean d'Angely	Charente Maritime
1206	03/07/06	Monday					
1206	04/07/06	Tuesday					
1206	05/07/06	Wednesday					
1206	06/07/06	Thursday					
1206	07/07/06	Friday					
1206	08/07/06	Saturday					
1206	09/07/06	Sunday					
1206	10/07/06	Monday					
1206	11/07/06	Tuesday	45.7464,-0.6333			Saintes	Charente Maritime
1206	12/07/06	Wednesday					
1206	13/07/06	Thursday					
1206	14/07/06	Friday					
1206	15/07/06	Saturday					

Year	Date	Day	LAT & LONG	LAT & LONG 2nd	LAT & LONG 3rd	Place	County/ Dept (Modern)
1206	16/07/06	Sunday					
1206	17/07/06	Monday	45.0408, -0.5561			Bourg sur Mer	Gironde
1206	18/07/06	Tuesday	45.0408, -0.5561			Bourg sur Mer	Gironde
1206	19/07/06	Wednesday	45.0408, -0.5561			Bourg sur Mer	Gironde
1206	20/07/06	Thursday	45.0408, -0.5561			Bourg sur Mer	Gironde
1206	21/07/06	Friday	45.0408, -0.5561			Bourg sur Mer	Gironde
1206	22/07/06	Saturday	45.0408, -0.5561			Bourg sur Mer	Gironde
1206	23/07/06	Sunday	45.0408, -0.5561			Bourg sur Mer	Gironde
1206	24/07/06	Monday	45.0408, -0.5561			Bourg sur Mer	Gironde
1206	25/07/06	Tuesday	45.0408, -0.5561			Bourg sur Mer	Gironde
1206	26/07/06	Wednesday	45.0408, -0.5561			Bourg sur Mer	Gironde
1206	27/07/06	Thursday	45.0408, -0.5561			Bourg sur Mer	Gironde
1206	28/07/06	Friday	45.0408, -0.5561			Bourg sur Mer	Gironde
1206	29/07/06	Saturday	45.0408, -0.5561			Bourg sur Mer	Gironde
1206	30/07/06	Sunday					
1206	31/07/06	Monday					
1206	01/08/06	Tuesday					
1206	02/08/06	Wednesday	45.0408, -0.5561			Bourg sur Mer	Gironde
1206	03/08/06	Thursday					
1206	04/08/06	Friday					
1206	05/08/06	Saturday	45.0408, -0.5561			Bourg sur Mer	Gironde
1206	06/08/06	Sunday					
1206	07/08/06	Monday					
1206	08/08/06	Tuesday					
1206	09/08/06	Wednesday					
1206	10/08/06	Thursday					
1206	11/08/06	Friday	44.59, -0.04			La Reole	Girone
1206	12/08/06	Saturday					
1206	13/08/06	Sunday	44.8936, -0.1547			St Emilion	Gironde
1206	14/08/06	Monday					

Year	Date	Day	LAT & LONG	LAT & LONG 2nd	LAT & LONG 3rd	Place	County/ Dept (Modern)
1206	15/08/06	Tuesday					
1206	16/08/06	Wednesday	45.7464,-0.6333			Saintes	Charente Maritime
1206	17/08/06	Thursday					
1206	18/08/06	Friday					
1206	19/08/06	Saturday					
1206	20/08/06	Sunday					
1206	21/08/06	Monday	46.3258,-0.4606			Niort	Deux Sevres
1206	22/08/06	Tuesday	46.3258,-0.4606			Niort	Deux Sevres
1206	23/08/06	Wednesday	46.3258,-0.4606			Niort	Deux Sevres
1206	24/08/06	Thursday	46.3258,-0.4606			Niort	Deux Sevres
1206	25/08/06	Friday	46.3258,-0.4606			Niort	Deux Sevres
1206	26/08/06	Saturday	46.3258,-0.4606			Niort	Deux Sevres
1206	27/08/06	Sunday	46.3258,-0.4606			Niort	Deux Sevres
1206	28/08/06	Monday	46.6767, -0.85			Monmorillon ( en pareds)	Vendee
1206	29/08/06	Tuesday					
1206	30/08/06	Wednesday	47.0878, -1.2825			Clisson	Loire Atlantique
1206	31/08/06	Thursday					
1206	01/09/06	Friday					
1206	02/09/06	Saturday	47.0878, -1.2825			Clisson	Loire Atlantique
1206	03/09/06	Sunday					
1206	04/09/06	Monday					
1206	05/09/06	Tuesday					
1206	06/09/06	Wednesday	47.3514, -0.7625			Chalonne	Maine et Loire
1206	07/09/06	Thursday					
1206	08/09/06	Friday	47.473612,-0.554167			Angers	Maine et Loire
1206	09/09/06	Saturday	47.473612,-0.554167			Angers	Maine et Loire
1206	10/09/06	Sunday	47.473612,-0.554167			Angers	Maine et Loire
1206	11/09/06	Monday	47.473612,-0.554167			Angers	Maine et Loire
1206	12/09/06	Tuesday	47.473612,-0.554167			Angers	Maine et Loire
1206	13/09/06	Wednesday	47.473612,-0.554167			Angers	Maine et Loire

Year	Date	Day	LAT & LONG	LAT & LONG 2nd	LAT & LONG 3rd	Place	County/ Dept (Modern)
1206	14/09/06	Thursday					
1206	15/09/06	Friday					
1206	16/09/06	Saturday	47.561, -0.422			Qulla Episcopi	Maine et Loire
1206	17/09/06	Sunday					
1206	18/09/06	Monday	47.6458, 0.1539	47.542, -0.103		Le Lude / Bauge	Maine et Loire
1206	19/09/06	Tuesday					
1206	20/09/06	Wednesday	47.473612,-0.554167			Angers	Maine et Loire
1206	21/09/06	Thursday	47.473612,-0.554167			Angers	Maine et Loire
1206	22/09/06	Friday	47.195556,-0.118333			Coudray	Maine et Loire
1206	23/09/06	Saturday	47.195556,-0.118333	47.2117, 0.0742		Coudray / Saint Amand	Deux Sevres
1206	24/09/06	Sunday	47.2117, 0.0742			Saint Amand	Deux Sevres
1206	25/09/06	Monday	47.2117, 0.0742			Saint Amand	Deux Sevres
1206	26/09/06	Tuesday	47.2117, 0.0742			Saint Amand	Deux Sevres
1206	27/09/06	Wednesday					
1206	28/09/06	Thursday					
1206	29/09/06	Friday					
1206	30/09/06	Saturday	47.063611,0.021667			Bercy	Poitou
1206	01/10/06	Sunday	47.063611,0.021667			Bercy	Poitou
1206	02/10/06	Monday					
1206	03/10/06	Tuesday	46.9758,-0.2142			Thouars	Deux Sevres
1206	04/10/06	Wednesday	46.9758,-0.2142			Thouars	Deux Sevres
1206	05/10/06	Thursday	46.9758,-0.2142			Thouars	Deux Sevres
1206	06/10/06	Friday	46.9758,-0.2142			Thouars	Deux Sevres
1206	07/10/06	Saturday	46.9758,-0.2142			Thouars	Deux Sevres
1206	08/10/06	Sunday	46.9758,-0.2142			Thouars	Deux Sevres
1206	09/10/06	Monday					
1206	10/10/06	Tuesday					
1206	11/10/06	Wednesday					
1206	12/10/06	Thursday	46.3258,-0.4606			Niort	Deux Sevres
1206	13/10/06	Friday	46.3258,-0.4606			Niort	Deux Sevres

Year	Date	Day	LAT & LONG	LAT & LONG 2nd	LAT & LONG 3rd	Place	County/ Dept (Modern)
1206	14/10/06	Saturday	46.3258,-0.4606			Niort	Deux Sevres
1206	15/10/06	Sunday					
1206	16/10/06	Monday					
1206	17/10/06	Tuesday					
1206	18/10/06	Wednesday					
1206	19/10/06	Thursday					
1206	20/10/06	Friday					
1206	21/10/06	Saturday					
1206	22/10/06	Sunday					
1206	23/10/06	Monday					
1206	24/10/06	Tuesday					
1206	25/10/06	Wednesday	46.1591,-1.1517			La Rochelle	Charente Maritime
1206	26/10/06	Thursday					
1206	27/10/06	Friday					
1206	28/10/06	Saturday					
1206	29/10/06	Sunday					
1206	30/10/06	Monday					
1206	31/10/06	Tuesday					
1206	01/11/06	Wednesday	46.1591,-1.1517			La Rochelle	Charente Maritime
1206	02/11/06	Thursday	46.1591,-1.1517			La Rochelle	Charente Maritime
1206	03/11/06	Friday	46.1591,-1.1517			La Rochelle	Charente Maritime
1206	04/11/06	Saturday	46.1591,-1.1517			La Rochelle	Charente Maritime
1206	05/11/06	Sunday	46.1591,-1.1517			La Rochelle	Charente Maritime
1206	06/11/06	Monday	46.1591,-1.1517			La Rochelle	Charente Maritime
1206	07/11/06	Tuesday					
1206	08/11/06	Wednesday	46.2031, -1.3672			St Martin de Re	l'isle de Re
1206	09/11/06	Thursday	46.2031, -1.3672			St Martin de Re	l'isle de Re
1206	10/11/06	Friday					
1206	11/11/06	Saturday					
1206	12/11/06	Sunday					

Year	Date	Day	LAT & LONG	LAT & LONG 2nd	LAT & LONG 3rd	Place	County/ Dept (Modern)
1206	13/11/06	Monday					
1206	14/11/06	Tuesday	46.2031, -1.3672			St Martin de Re	l'isle de Re
1206	15/11/06	Wednesday					
1206	16/11/06	Thursday					
1206	17/11/06	Friday					
1206	18/11/06	Saturday					
1206	19/11/06	Sunday					
1206	20/11/06	Monday					
1206	21/11/06	Tuesday					
1206	22/11/06	Wednesday					
1206	23/11/06	Thursday					
1206	24/11/06	Friday					
1206	25/11/06	Saturday	48.0367, -4.8494			Sain	L'isle de Sain
1206	26/11/06	Sunday					
1206	27/11/06	Monday					
1206	28/11/06	Tuesday					
1206	29/11/06	Wednesday					
1206	30/11/06	Thursday					
1206	01/12/06	Friday					
1206	02/12/06	Saturday					
1206	03/12/06	Sunday					
1206	04/12/06	Monday					
1206	05/12/06	Tuesday					
1206	06/12/06	Wednesday					
1206	07/12/06	Thursday					
1206	08/12/06	Friday					
1206	09/12/06	Saturday					
1206	10/12/06	Sunday					
1206	11/12/06	Monday					
1206	12/12/06	Tuesday					

Year	Date	Day	LAT & LONG	LAT & LONG 2nd	LAT & LONG 3rd	Place	County/ Dept (Modern)
1206	13/12/06	Wednesday	50.7531, -2.2195			Beer Regis	Dorset
1206	14/12/06	Thursday	50.7531, -2.2195			Beer Regis	Dorset
1206	15/12/06	Friday	51.0706, -1.7416			Clarendon	Wiltshire
1206	16/12/06	Saturday	51.0706, -1.7416	51.2566,-1.6209		Clarendon / Ludgershall	Wiltshire
1206	17/12/06	Sunday					
1206	18/12/06	Monday					
1206	19/12/06	Tuesday					
1206	20/12/06	Wednesday	51.0706, -1.7416	51.417,-1.717		Clarendon/ Marlborough	Wiltshire
1206	21/12/06	Thursday	51.417,-1.717	51.55, -1.646667		Malborough / Hamston	Wiltshire
1206	22/12/06	Friday	51.417,-1.717			Marlborough	Wiltshire
1206	23/12/06	Saturday					
1206	24/12/06	Sunday	51.0632,-1.308			Winchester	Hampshire
1206	25/12/06	Monday	51.0632,-1.308			Winchester	Hampshire
1206	26/12/06	Tuesday	51.0632,-1.308	51.21,-0.8		Winchester / Farnham	Surrey
1206	27/12/06	Wednesday	51.21,-0.8			Farnham	Surrey
1206	28/12/06	Thursday	51.2365,-0.5703			Guildford	Surrey
1206	29/12/06	Friday	51.2365,-0.5703			Guildford	Surrey
1206	30/12/06	Saturday	51.2365,-0.5703			Guildford	Surrey
1206	31/12/06	Sunday					
1207	01/01/07	Monday	51.495556,-0.119722			Lambeth	Surrey
1207	02/01/07	Tuesday	51.441, 0.149			Bexley	Kent
1207	03/01/07	Wednesday	51.275, 1.087			Canterbury	Kent
1207	04/01/07	Thursday	51.275, 1.087			Canterbury	Kent
1207	05/01/07	Friday	51.275, 1.087			Canterbury	Kent
1207	06/01/07	Saturday	51.389526,0.501316			Rochester	Kent
1207	07/01/07	Sunday					
1207	08/01/07	Monday	51.499167,0.124722	51.495556,-0.119722		Westminster / Lambeth	Surrey
1207	09/01/07	Tuesday	51.495556,-0.119722			Lambeth	Surrey
1207	10/01/07	Wednesday	51.495556,-0.119722			Lambeth	Surrey
1207	11/01/07	Thursday					



Year	Date	Day	LAT & LONG	LAT & LONG 2nd	LAT & LONG 3rd	Place	County/ Dept (Modern)
1207	12/01/07	Friday	51.454167,-0.973056			Reading	Berkshire
1207	13/01/07	Saturday	51.286948,-1.254584			Freemantle	Hampshire
1207	14/01/07	Sunday	51.0706, -1.7416			Clarendon	Wiltshire
1207	15/01/07	Monday	51.0706, -1.7416			Clarendon	Wiltshire
1207	16/01/07	Tuesday	51.0706, -1.7416			Clarendon	Wiltshire
1207	17/01/07	Wednesday	51.0706, -1.7416			Clarendon	Wiltshire
1207	18/01/07	Thursday	51.0706, -1.7416			Clarendon	Wiltshire
1207	19/01/07	Friday					
1207	20/01/07	Saturday	51.417,-1.717	50.919,-1.922	50.717, -2.437	Marlborough / Cranborne / Dorchester	Dorset
1207	21/01/07	Sunday	50.717, -2.437			Dorchester	Dorset
1207	22/01/07	Monday	50.717, -2.437			Dorchester	Dorset
1207	23/01/07	Tuesday					
1207	24/01/07	Wednesday					
1207	25/01/07	Thursday	51.0375,-2.2748			Gillingham	Dorset
1207	26/01/07	Friday					
1207	27/01/07	Saturday					
1207	28/01/07	Sunday	51.353, -1.994			Devizes	Wiltshire
1207	29/01/07	Monday	51.0706, -1.7416			Clarendon	Wiltshire
1207	30/01/07	Tuesday	50.993, -1.743			Downton	Wiltshire
1207	31/01/07	Wednesday					
1207	01/02/07	Thursday					
1207	02/02/07	Friday					
1207	03/02/07	Saturday	50.9261, -2.3051	50.717, -2.437		Newton (2) / Dorchester	Dorset
1207	04/02/07	Sunday					
1207	05/02/07	Monday	50.9261, -2.3051			Newton (2)	Dorset
1207	06/02/07	Tuesday	51.0375,-2.2748			Gillingham	Dorset
1207	07/02/07	Wednesday					
1207	08/02/07	Thursday	51.417,-1.717			Marlborough	Wiltshire
1207	09/02/07	Friday	51.417,-1.717	51.657,-1.586		Malborough / Farringdon	Oxfordshire

Year	Date	Day	LAT & LONG	LAT & LONG 2nd	LAT & LONG 3rd	Place	County/ Dept (Modern)
1207	10/02/07	Saturday	51.657,-1.586	51.751944,-1.257778		Farringdon / Oxford	Oxfordshire
1207	11/02/07	Sunday	51.751944,-1.257778			Oxford	Oxfordshire
1207	12/02/07	Monday	51.82,-1.052	51.845,-1.354		Brill / Woodstock	Oxfordshire
1207	13/02/07	Tuesday	51.845,-1.354			Woodstock	Oxfordshire
1207	14/02/07	Wednesday	51.82, -1.052			Brill	Buckinghamshire
1207	15/02/07	Thursday					
1207	16/02/07	Friday					
1207	17/02/07	Saturday	52.237211,-0.896028			Northampton	Northamptonshire
1207	18/02/07	Sunday	52.237211,-0.896028			Northampton	Northamptonshire
1207	19/02/07	Monday	52.3634, -0.8927			Lampton	Northamptonshire
1207	20/02/07	Tuesday	52.5129,-0.724			Rockingham	Northamptonshire
1207	21/02/07	Wednesday	52.5129,-0.724			Rockingham	Northamptonshire
1207	22/02/07	Thursday	52.5129,-0.724			Rockingham	Northamptonshire
1207	23/02/07	Friday	52.5129,-0.724			Rockingham	Northamptonshire
1207	24/02/07	Saturday	52.583333,-0.25			Peterborough	Northamptonshire
1207	25/02/07	Sunday	52.583333,-0.25	52.4778, -0.3082		Peterborough / Denton	Northamptonshire
1207	26/02/07	Monday					
1207	27/02/07	Tuesday	52.4593, -0.6106			Brigstock	Northamptonshire
1207	28/02/07	Wednesday	52.4593, -0.6106			Brigstock	Northamptonshire
1207	01/03/07	Thursday	52.4408,-0.6851			Geddington	Northamptonshire
1207	02/03/07	Friday	52.4408,-0.6851			Geddington	Northamptonshire
1207	03/03/07	Saturday	52.4408,-0.6851			Geddington	Northamptonshire
1207	04/03/07	Sunday	52.4408,-0.6851	52.29555,-0.38716		Geddington / Kimbolton	Huntingdonshire
1207	05/03/07	Monday	52.265178, -0.267755			Southoe	Huntingdonshire
1207	06/03/07	Tuesday	52.3364, -0.1717			Huntingdon	Huntingdonshire
1207	07/03/07	Wednesday	52.2119, 0.1148			Cambridge	Cambridgeshire
1207	08/03/07	Thursday					
1207	09/03/07	Friday	51.982449, 0.213573			Newport	Essex
1207	10/03/07	Saturday	51.9475,0.43532	51.836,0.179		Bardfield / Hallingbury	Essex
1207	11/03/07	Sunday	51.836,0.179			Hallingbury	Essex

Year	Date	Day	LAT & LONG	LAT & LONG 2nd	LAT & LONG 3rd	Place	County/ Dept (Modern)
1207	12/03/07	Monday	51.836,0.179			Hallingbury	Essex
1207	13/03/07	Tuesday	51.5155, -0.0922	51.495556,-0.119722		London / Lambeth	Surrey
1207	14/03/07	Wednesday	51.495556,-0.119722			Lambeth	Surrey
1207	15/03/07	Thursday	51.21,-0.8			Farnham	Surrey
1207	16/03/07	Friday	51.21,-0.8			Farnham	Surrey
1207	17/03/07	Saturday	51.286948,-1.254584			Freemantle	Hampshire
1207	18/03/07	Sunday	51.286948,-1.254584			Freemantle	Hampshire
1207	19/03/07	Monday	51.286948,-1.254584			Freemantle	Hampshire
1207	20/03/07	Tuesday	51.0632,-1.308			Winchester	Hampshire
1207	21/03/07	Wednesday	51.0632,-1.308			Winchester	Hampshire
1207	22/03/07	Thursday	51.0632,-1.308	51.066667, -1.45		Winchester / Ashley (2)	Hampshire
1207	23/03/07	Friday	51.0706, -1.7416			Clarendon	Wiltshire
1207	24/03/07	Saturday	51.0706, -1.7416			Clarendon	Wiltshire
1207	25/03/07	Sunday	51.0706, -1.7416			Clarendon	Wiltshire
1207	26/03/07	Monday	50.919, -1.922			Cranborne	Dorset
1207	27/03/07	Tuesday	50.919, -1.922			Cranborne	Dorset
1207	28/03/07	Wednesday	50.919, -1.922	50.7531, -2.2195		Cranborne / Beer Regis	Dorset
1207	29/03/07	Thursday	50.7635,-2.6865			Poorstock	Dorset
1207	30/03/07	Friday	50.7635,-2.6865			Poorstock	Dorset
1207	31/03/07	Saturday	50.716667,-3.53333			Exeter	Devon
1207	01/04/07	Sunday	50.716667,-3.53333			Exeter	Devon
1207	02/04/07	Monday					
1207	03/04/07	Tuesday	50.9491, -2.5183			Sherborne	Dorset
1207	04/04/07	Wednesday	51.0375,-2.2748			Gillingham	Dorset
1207	05/04/07	Thursday	51.0375,-2.2748			Gillingham	Dorset
1207	06/04/07	Friday	50.919, -1.922			Cranborne	Dorset
1207	07/04/07	Saturday	50.919, -1.922			Cranborne	Dorset
1207	08/04/07	Sunday	50.919, -1.922	51.0706, -1.7416		Cranborne / Clarendon	Wiltshire
1207	09/04/07	Monday	51.0706, -1.7416			Clarendon	Wiltshire
1207	10/04/07	Tuesday	51.286948,-1.254584			Freemantle	Hampshire

Year	Date	Day	LAT & LONG	LAT & LONG 2nd	LAT & LONG 3rd	Place	County/ Dept (Modern)
1207	11/04/07	Wednesday					
1207	12/04/07	Thursday	51.454167,-0.973056			Reading	Berkshire
1207	13/04/07	Friday	51.454167,-0.973056	51.4791,-0.6095		Reading / Windsor	Berkshire
1207	14/04/07	Saturday	51.4791,-0.6095			Windsor	Berkshire
1207	15/04/07	Sunday	51.495556,-0.119722			Lambeth	Surrey
1207	16/04/07	Monday	51.495556,-0.119722			Lambeth	Surrey
1207	17/04/07	Tuesday	51.495556,-0.119722			Lambeth	Surrey
1207	18/04/07	Wednesday	51.495556,-0.119722			Lambeth	Surrey
1207	19/04/07	Thursday	51.495556,-0.119722			Lambeth	Surrey
1207	20/04/07	Friday	51.495556,-0.119722			Lambeth	Surrey
1207	21/04/07	Saturday	51.495556,-0.119722			Lambeth	Surrey
1207	22/04/07	Sunday	51.495556,-0.119722			Lambeth	Surrey
1207	23/04/07	Monday	51.495556,-0.119722			Lambeth	Surrey
1207	24/04/07	Tuesday	51.495556,-0.119722			Lambeth	Surrey
1207	25/04/07	Wednesday	51.495556,-0.119722			Lambeth	Surrey
1207	26/04/07	Thursday	51.495556,-0.119722			Lambeth	Surrey
1207	27/04/07	Friday	51.495556,-0.119722			Lambeth	Surrey
1207	28/04/07	Saturday	51.495556,-0.119722			Lambeth	Surrey
1207	29/04/07	Sunday	51.495556,-0.119722			Lambeth	Surrey
1207	30/04/07	Monday	51.495556,-0.119722			Lambeth	Surrey
1207	01/05/07	Tuesday	51.495556,-0.119722	51.499167,-0.124722		Lambeth / Westminster	Middlesex
1207	02/05/07	Wednesday	51.499167,-0.124722	51.495556,-0.119722		Westminster / Lambeth	Surrey
1207	03/05/07	Thursday	51.495556,-0.119722			Lambeth	Surrey
1207	04/05/07	Friday	51.495556,-0.119722			Lambeth	Surrey
1207	05/05/07	Saturday	51.495556,-0.119722			Lambeth	Surrey
1207	06/05/07	Sunday	51.495556,-0.119722			Lambeth	Surrey
1207	07/05/07	Monday	51.495556,-0.119722	51.499167,-0.124722		Lambeth / Westminster	Middlesex
1207	08/05/07	Tuesday	51.499167,-0.124722	51.495556,-0.119722		Westminster / Lambeth	Surrey
1207	09/05/07	Wednesday	51.495556,-0.119722	51.499167,-0.124722		Lambeth/ Westminster	Middlesex
1207	10/05/07	Thursday	51.628661,-0.748238	51.82, -1.052		Wycombe / Brill	Buckinghamshire

Year	Date	Day	LAT & LONG	LAT & LONG 2nd	LAT & LONG 3rd	Place	County/ Dept (Modern)
1207	11/05/07	Friday	51.82, -1.052			Brill	Buckinghamshire
1207	12/05/07	Saturday	51.82, -1.052			Brill	Buckinghamshire
1207	13/05/07	Sunday	51.845,-1.354			Woodstock	Oxfordshire
1207	14/05/07	Monday	51.845,-1.354			Woodstock	Oxfordshire
1207	15/05/07	Tuesday					
1207	16/05/07	Wednesday					
1207	17/05/07	Thursday					
1207	18/05/07	Friday	53.07, -0.95			Southwell	Nottinghamshire
1207	19/05/07	Saturday	53.07, -0.95			Southwell	Nottinghamshire
1207	20/05/07	Sunday					
1207	21/05/07	Monday	53.26, -0.78	53.407, -0.893		Dunham / Gringley	Nottinghamshire
1207	22/05/07	Tuesday	53.407, -0.893			Gringley	Nottinghamshire
1207	23/05/07	Wednesday	53.516, -1.133			Doncaster	Yorkshire
1207	24/05/07	Thursday	53.516, -1.133			Doncaster	Yorkshire
1207	25/05/07	Friday	53.691,-1.312			Pontefract	Yorkshire
1207	26/05/07	Saturday	53.958333,-1.080278			York	Yorkshire
1207	27/05/07	Sunday	53.958333,-1.080278			York	Yorkshire
1207	28/05/07	Monday	53.958333,-1.080278			York	Yorkshire
1207	29/05/07	Tuesday	53.516,-1.133	53.0765,-0.81		Doncaster / Newark upon Trent	Nottinghamshire
1207	30/05/07	Wednesday	53.0765,-0.81	52.6705,-0.7333		Newark upon Trent / Oakham	Rutland
1207	31/05/07	Thursday					
1207	01/06/07	Friday					
1207	02/06/07	Saturday					
1207	03/06/07	Sunday	51.845,-1.354			Woodstock	Oxfordshire
1207	04/06/07	Monday	51.845,-1.354			Woodstock	Oxfordshire
1207	05/06/07	Tuesday	51.845,-1.354			Woodstock	Oxfordshire
1207	06/06/07	Wednesday	51.845,-1.354			Woodstock	Oxfordshire
1207	07/06/07	Thursday	51.845,-1.354			Woodstock	Oxfordshire
1207	08/06/07	Friday	51.845,-1.354			Woodstock	Oxfordshire
1207	09/06/07	Saturday	51.845,-1.354			Woodstock	Oxfordshire

Year	Date	Day	LAT & LONG	LAT & LONG 2nd	LAT & LONG 3rd	Place	County/ Dept (Modern)
1207	10/06/07	Sunday	51.845,-1.354			Woodstock	Oxfordshire
1207	11/06/07	Monday	51.845,-1.354			Woodstock	Oxfordshire
1207	12/06/07	Tuesday	51.78,-1.49			Witney	Oxfordshire
1207	13/06/07	Wednesday	51.78,-1.49			Witney	Oxfordshire
1207	14/06/07	Thursday	51.417,-1.717			Marlborough	Wiltshire
1207	15/06/07	Friday					
1207	16/06/07	Saturday	51.2566,-1.6209			Ludgershall	Wiltshire
1207	17/06/07	Sunday	51.2566,-1.6209			Ludgershall	Wiltshire
1207	18/06/07	Monday					
1207	19/06/07	Tuesday	51.0632,-1.308			Winchester	Hampshire
1207	20/06/07	Wednesday	51.0632,-1.308			Winchester	Hampshire
1207	21/06/07	Thursday					
1207	22/06/07	Friday	51.286948,-1.254584			Freemantle	Hampshire
1207	23/06/07	Saturday	51.261419,-0.961722			Odiham	Hampshire
1207	24/06/07	Sunday					
1207	25/06/07	Monday	51.269877, -0.874078			Dogmersfield	Hampshire
1207	26/06/07	Tuesday					
1207	27/06/07	Wednesday					
1207	28/06/07	Thursday	51.495556,-0.119722			Lambeth	Surrey
1207	29/06/07	Friday	51.495556,-0.119722			Lambeth	Surrey
1207	30/06/07	Saturday	51.495556,-0.119722	51.5155, -0.0922		Lambeth / London	Middlesex
1207	01/07/07	Sunday					
1207	02/07/07	Monday	51.508056,-0.076111	51.499167,-0.124722		Tower of London / Westminster	Middlesex
1207	03/07/07	Tuesday					
1207	04/07/07	Wednesday					
1207	05/07/07	Thursday					
1207	06/07/07	Friday	50.89696,-1.40416			Southampton	Hampshire
1207	07/07/07	Saturday	51.0632,-1.308			Winchester	Hampshire
1207	08/07/07	Sunday	51.0632,-1.308			Winchester	Hampshire

Year	Date	Day	LAT & LONG	LAT & LONG 2nd	LAT & LONG 3rd	Place	County/ Dept (Modern)
1207	09/07/07	Monday	51.657,-1.586			Faringdon	Oxfordshire
1207	10/07/07	Tuesday					
1207	11/07/07	Wednesday	51.495556,-0.119722			Lambeth	Surrey
1207	12/07/07	Thursday	51.495556,-0.119722			Lambeth	Surrey
1207	13/07/07	Friday	51.495556,-0.119722			Lambeth	Surrey
1207	14/07/07	Saturday	51.495556,-0.119722	51.499167,-0.124722		Lambeth / Westminster	Middlesex
1207	15/07/07	Sunday					
1207	16/07/07	Monday	51.0632,-1.308			Winchester	Hampshire
1207	17/07/07	Tuesday	51.2566,-1.6209			Ludgershall	Wiltshire
1207	18/07/07	Wednesday	51.2566,-1.6209	51.353, -1.994		Ludgershall / Devizes	Wiltshire
1207	19/07/07	Thursday	51.353, -1.994			Devizes	Wiltshire
1207	20/07/07	Friday	51.353, -1.994	51.373553,-2.137898		Devizes / Melksham	Wiltshire
1207	21/07/07	Saturday	51.37, -2.17			Brook	Wiltshire
1207	22/07/07	Sunday	51.37, -2.17			Brook	Wiltshire
1207	23/07/07	Monday	51.37, -2.17	51.169, -2.366		Brook / Charterhouse	Somersetshire
1207	24/07/07	Tuesday	51.0375,-2.2748			Gillingham	Dorsetshire
1207	25/07/07	Wednesday	51.0706, -1.7416			Clarendon	Wiltshire
1207	26/07/07	Thursday					
1207	27/07/07	Friday					
1207	28/07/07	Saturday	51.166667, -1.366667			Barton- Stacy	Hampshire
1207	29/07/07	Sunday	51.0632,-1.308			Winchester	Hampshire
1207	30/07/07	Monday	51.0632,-1.308			Winchester	Hampshire
1207	31/07/07	Tuesday	51.0632,-1.308			Winchester	Hampshire
1207	01/08/07	Wednesday	51.0632,-1.308			Winchester	Hampshire
1207	02/08/07	Thursday					
1207	03/08/07	Friday	51.444, -1.292	51.461, -1.319		Courage / Chieveley	Berkshire
1207	04/08/07	Saturday	51.51, -0.77			Woolley	Berkshire
1207	05/08/07	Sunday	51.51, -0.77	51.845,-1.354		Woolley / Woodstock	oxfordshire
1207	06/08/07	Monday	51.845,-1.354			Woodstock	oxfordshire
1207	07/08/07	Tuesday	51.845,-1.354			Woodstock	Oxfordshire

Year	Date	Day	LAT & LONG	LAT & LONG 2nd	LAT & LONG 3rd	Place	County/ Dept (Modern)
1207	08/08/07	Wednesday	51.845,-1.354	52.09,-1.024		Woodstock / Silverstone	Northamptonshire
1207	09/08/07	Thursday	52.09,-1.024	52.13, -0.99		Silverstone / Towcester	Northamptonshire
1207	10/08/07	Friday	52.5129,-0.724			Rockingham	Northamptonshire
1207	11/08/07	Saturday	52.5129,-0.724	52.6705,-0.7333		Rockingham / Oakham	rutland
1207	12/08/07	Sunday					
1207	13/08/07	Monday	53.013, -1.008			Lowdham	Nottinghamshire
1207	14/08/07	Tuesday	53.013, -1.008			Lowdham	Nottinghamshire
1207	15/08/07	Wednesday	52.9493,-1.1546			Nottingham	Nottinghamshire
1207	16/08/07	Thursday	52.9493,-1.1546			Nottingham	Nottinghamshire
1207	17/08/07	Friday	52.6835,-1.82653			Lichfield	Staffordshire
1207	18/08/07	Saturday	52.67692,-2.17383	52.4488,-2.228	52.46727, -2.20015	Brewood / Kinfare / Stourton	Staffordshire
1207	19/08/07	Sunday	52.46727, -2.20015			Stourton	Staffordshire
1207	20/08/07	Monday	52.250033,-1.989251			Feckenham	Worcestershire
1207	21/08/07	Tuesday	52.250033,-1.989251			Feckenham	worcestershire
1207	22/08/07	Wednesday	52.19123,-2.22231			Worcester	worcestershire
1207	23/08/07	Thursday	52.19123,-2.22231	52.0054,-2.1630		Worcester / Tewkesbury	Gloucestershire
1207	24/08/07	Friday					
1207	25/08/07	Saturday	51.417,-1.717			Marlborough	Wiltshire
1207	26/08/07	Sunday	51.417,-1.717			Marlborough	Wiltshire
1207	27/08/07	Monday	51.417,-1.717	51.0632,-1.308		Marlborough / Winchester	Hampshire
1207	28/08/07	Tuesday	51.0632,-1.308			Winchester	Hampshire
1207	29/08/07	Wednesday	51.0632,-1.308			Winchester	Hampshire
1207	30/08/07	Thursday	51.0632,-1.308	51.0706, -1.7416		Winchester / Clarendon	Wiltshire
1207	31/08/07	Friday					
1207	01/09/07	Saturday	50.919, -1.922			Cranborne	dorset
1207	02/09/07	Sunday	50.919, -1.922			Cranborne	dorset
1207	03/09/07	Monday	50.919, -1.922			Cranborne	dorset
1207	04/09/07	Tuesday	50.7531, -2.2195			Beer Regis	dorset
1207	05/09/07	Wednesday	50.7531, -2.2195			Beer Regis	dorset
1207	06/09/07	Thursday	50.8956, -2.4238			Holwell in Blackmore	Somerset



Year	Date	Day	LAT & LONG	LAT & LONG 2nd	LAT & LONG 3rd	Place	County/ Dept (Modern)
1207	07/09/07	Friday	50.9594, -2.3784			Stalbridge	dorset
1207	08/09/07	Saturday	50.7635,-2.6865			Poorstock	dorset
1207	09/09/07	Sunday	50.7775, -2.5728			Newton (1)	dorset
1207	10/09/07	Monday	50.7775, -2.5728			Newton ( 1)	dorest
1207	11/09/07	Tuesday	50.7775, -2.5728	50.9626, -2.877		Newton ( 1) / Barrington	somerset
1207	12/09/07	Wednesday					
1207	13/09/07	Thursday	51.2073,-2.6519			Wells	somerset
1207	14/09/07	Friday					
1207	15/09/07	Saturday					
1207	16/09/07	Sunday	51.3085, -2.6291			Harptree	somerset
1207	17/09/07	Monday	51.45, -2.583333			Bristol	Gloucestershire
1207	18/09/07	Tuesday	51.45, -2.583333			Bristol	Gloucestershire
1207	19/09/07	Wednesday	51.45, -2.583333	51.3256, -2.3235	51.111, -2.452	Bristol / Hinton / Bruton	Somerset
1207	20/09/07	Thursday	51.111, -2.452			Bruton	Somerset
1207	21/09/07	Friday	51.111, -2.452	51.08798, -2.51395		Bruton / Castle Cary	Somerset
1207	22/09/07	Saturday					
1207	23/09/07	Sunday	51.51, -2			Braddestoke	Wiltshire
1207	24/09/07	Monday	51.51, -2			Braddestoke	Wiltshire
1207	25/09/07	Tuesday	51.51, -2			Braddestoke	Wiltshire
1207	26/09/07	Wednesday	51.353, -1.994			Devizes	Wiltshire
1207	27/09/07	Thursday	51.353, -1.994			Devizes	Wiltshire
1207	28/09/07	Friday	51.353, -1.994			Devizes	Wiltshire
1207	29/09/07	Saturday					
1207	30/09/07	Sunday					
1207	01/10/07	Monday	51.0632,-1.308			Winchester	Hampshire
1207	02/10/07	Tuesday	51.0632,-1.308			Winchester	Hampshire
1207	03/10/07	Wednesday	51.0632,-1.308			Winchester	Hampshire
1207	04/10/07	Thursday					
1207	05/10/07	Friday					

Year	Date	Day	LAT & LONG	LAT & LONG 2nd	LAT & LONG 3rd	Place	County/ Dept (Modern)
1207	06/10/07	Saturday	51.4103,-0.2995	51.499167,-0.124722	51.495556,-0.119722	Kingston / Westminster / Lambeth	Surrey
1207	07/10/07	Sunday	51.495556,-0.119722	51.499167,-0.124722		Lambeth / Westminster	Middlesex
1207	08/10/07	Monday	51.499167,-0.124722			Westminster	Middlesex
1207	09/10/07	Tuesday	51.499167,-0.124722			Westminster	Middlesex
1207	10/10/07	Wednesday	51.499167,-0.124722			Westminster	Middlesex
1207	11/10/07	Thursday					
1207	12/10/07	Friday	51.417,-1.717	51.584,-2.0988		Marlborough / Malmesbury	Wiltshire
1207	13/10/07	Saturday	51.584,-2.0988			Malmesbury	Wiltshire
1207	14/10/07	Sunday	51.34321,-1.70276			Easton ( royal)	Wiltshire
1207	15/10/07	Monday	51.34321,-1.70276			Easton ( royal)	Wiltshire
1207	16/10/07	Tuesday					
1207	17/10/07	Wednesday	51.286948,-1.254584	51.0632,-1.308		Freemantle / Winchester	Hampshire
1207	18/10/07	Thursday	51.0632,-1.308			Winchester	Hampshire
1207	19/10/07	Friday	51.2566,-1.6209	51.0632,-1.308		Ludgershall / Winchester	Hampshire
1207	20/10/07	Saturday	51.066667, -1.45			Ashley (2)	Hampshire
1207	21/10/07	Sunday	51.417,-1.717			Marlborough	Wiltshire
1207	22/10/07	Monday	51.417,-1.717			Marlborough	Wiltshire
1207	23/10/07	Tuesday	51.417,-1.717			Marlborough	Wiltshire
1207	24/10/07	Wednesday	51.4791,-0.6095			Windsor	Berkshire
1207	25/10/07	Thursday	51.4791,-0.6095			Windsor	Berkshire
1207	26/10/07	Friday	51.4791,-0.6095	51.499167,-0.124722		Windsor / Westminster	Middlesex
1207	27/10/07	Saturday	51.499167,-0.124722			Westminster	Middlesex
1207	28/10/07	Sunday	51.499167,-0.124722	51.495556,-0.119722		Westminster / Lambeth	Surrey
1207	29/10/07	Monday	51.499167,-0.124722	51.6875,-0.0035		Westminster / Waltham	Essex
1207	30/10/07	Tuesday	51.6875,-0.0035			Waltham	Essex
1207	31/10/07	Wednesday	51.6875,-0.0035			Waltham	Essex
1207	01/11/07	Thursday	51.88603, -0.52102			Dunstable	Bedfordshire
1207	02/11/07	Friday	51.88603, -0.52102			Dunstable	Bedfordshire
1207	03/11/07	Saturday	51.88603, -0.52102	52.09,-1.024		Dunstable / Silverstone	Northamptonshire

Year	Date	Day	LAT & LONG	LAT & LONG 2nd	LAT & LONG 3rd	Place	County/ Dept (Modern)
1207	04/11/07	Sunday	52.09,-1.024			Silverstone	Northamptonshire
1207	05/11/07	Monday	52.09,-1.024			Silverstone	Northamptonshire
1207	06/11/07	Tuesday	52.09,-1.024			Silverstone	Northamptonshire
1207	07/11/07	Wednesday					
1207	08/11/07	Thursday	51.95, -1.176	51.845,-1.354		Stoke-Lyne / Woodstock	Oxfordshire
1207	09/11/07	Friday	51.845,-1.354			Woodstock	Oxfordshire
1207	10/11/07	Saturday	51.845,-1.354			Woodstock	Oxfordshire
1207	11/11/07	Sunday	51.953333, -1.966944			Winchcombe	Gloucestershire
1207	12/11/07	Monday	52.0054,-2.1630			Tewkesbury	Gloucestershire
1207	13/11/07	Tuesday	52.0054,-2.1630	51.87,-2.24		Tewkesbury / Gloucester	Gloucestershire
1207	14/11/07	Wednesday	51.87,-2.24			Gloucester	Gloucestershire
1207	15/11/07	Thursday	51.736571,-2.637979			St Briavell's	Gloucestershire
1207	16/11/07	Friday	51.736571,-2.637979	51.834024, -2.449576		St Briavell's / Flaxley	Gloucestershire
1207	17/11/07	Saturday	51.736571,-2.637979			St Briavell's	Gloucestershire
1207	18/11/07	Sunday	52.0565,-2.716			Hereford	Herefordshire
1207	19/11/07	Monday					
1207	20/11/07	Tuesday	52.0565,-2.716			Hereford	Herefordshire
1207	21/11/07	Wednesday	51.87,-2.24			Gloucester	Gloucestershire
1207	22/11/07	Thursday	51.584,-2.0988			(Hereford) Malmsbury	Wiltshire
1207	23/11/07	Friday	51.584,-2.0988			Malmsbury	Wiltshire
1207	24/11/07	Saturday					
1207	25/11/07	Sunday	51.417,-1.717			Marlborough	Wiltshire
1207	26/11/07	Monday	51.417,-1.717			Marlborough	Wiltshire
1207	27/11/07	Tuesday	51.417,-1.717			Marlborough	Wiltshire
1207	28/11/07	Wednesday	51.417,-1.717			Marlborough	Wiltshire
1207	29/11/07	Thursday					
1207	30/11/07	Friday					
1207	01/12/07	Saturday	51.417,-1.717			Marlborough	Wiltshire
1207	02/12/07	Sunday	51.417,-1.717			Marlborough	Wiltshire
1207	03/12/07	Monday	51.286948,-1.254584			Freemantle	Hampshire

Year	Date	Day	LAT & LONG	LAT & LONG 2nd	LAT & LONG 3rd	Place	County/ Dept (Modern)
1207	04/12/07	Tuesday	51.11062, -0.98714			Farringdon	Hampshire
1207	05/12/07	Wednesday	51.286948,-1.254584			Freemantle	Hampshire
1207	06/12/07	Thursday	51.2566,-1.6209			Ludgershall	Wiltshire
1207	07/12/07	Friday	51.2566,-1.6209			Ludgershall	Wiltshire
1207	08/12/07	Saturday	51.0706, -1.7416			Clarendon	Wiltshire
1207	09/12/07	Sunday	51.0706, -1.7416	51.0632,-1.308	51.286948,-1.254584	Clarendon / Winchester / Freemantle	Hampshire
1207	10/12/07	Monday	51.2566,-1.6209	51.0706, -1.7416		Ludgershall / Clarendon	Wiltshire
1207	11/12/07	Tuesday	50.82, -1.58			Brockenhurst	Hampshire
1207	12/12/07	Wednesday	50.82, -1.58			Brockenhurst	Hampshire
1207	13/12/07	Thursday	50.82, -1.58			Brockenhurst	Hampshire
1207	14/12/07	Friday	50.82, -1.58			Brockenhurst	Hampshire
1207	15/12/07	Saturday	51.269999,-1.377847			Egbury	Hampshire
1207	16/12/07	Sunday					
1207	17/12/07	Monday					
1207	18/12/07	Tuesday	51.0632,-1.308			Winchester	Hampshire
1207	19/12/07	Wednesday	51.286948,-1.254584			Freemantle	Hampshire
1207	20/12/07	Thursday	51.261419,-0.961722			Odiham	Hampshire
1207	21/12/07	Friday	51.261419,-0.961722			Odiham	Hampshire
1207	22/12/07	Saturday	51.261419,-0.961722			Odiham	Hampshire
1207	23/12/07	Sunday					
1207	24/12/07	Monday					
1207	25/12/07	Tuesday	51.4791,-0.6095			Windsor	Berkshire
1207	26/12/07	Wednesday	51.4791,-0.6095			Windsor	Berkshire
1207	27/12/07	Thursday	51.4791,-0.6095	51.2365,-0.5703		Windsor / Guildford	Surrey
1207	28/12/07	Friday	51.2365,-0.5703	51.21,-0.8		Guildford / Farnham	Surrey
1207	29/12/07	Saturday	51.21,-0.8			Farnham	Surrey
1207	30/12/07	Sunday					
1207	31/12/07	Monday	51.21,-0.8			Farnham	Surrey
1208	01/01/08	Tuesday	51.0632,-1.308			Winchester	Hampshire

Year	Date	Day	LAT & LONG	LAT & LONG 2nd	LAT & LONG 3rd	Place	County/ Dept (Modern)
1208	02/01/08	Wednesday	51.0632,-1.308			Winchester	Hampshire
1208	03/01/08	Thursday	51.066667, -1.45	51.09255, -1.80575		Ashley (2) / Salisbury	Wiltshire
1208	04/01/08	Friday	51.09255, -1.80575			Salisbury	Wiltshire
1208	05/01/08	Saturday	51.349, -1.671			Burbage	Wiltshire
1208	06/01/08	Sunday	51.349, -1.671			Burbage	Wiltshire
1208	07/01/08	Monday					
1208	08/01/08	Tuesday					
1208	09/01/08	Wednesday	52.237211,-0.896028			Northampton	Northamptonshire
1208	10/01/08	Thursday	52.237211,-0.896028	52.95, -0.9		Northampton / Aslacton	Nottinghamshire
1208	11/01/08	Friday	52.95, -0.9			Aslacton	Nottinghamshire
1208	12/01/08	Saturday	52.95, -0.9			Aslacton	Nottinghamshire
1208	13/01/08	Sunday	52.95, -0.9			Aslacton	Nottinghamshire
1208	14/01/08	Monday	52.95, -0.9			Aslacton	Nottinghamshire
1208	15/01/08	Tuesday	52.95, -0.9	52.237211,-0.896028		Aslacton / Northampton	Northamptonshire
1208	16/01/08	Wednesday	52.237211,-0.896028			Northampton	Northamptonshire
1208	17/01/08	Thursday	52.09,-1.024	51.845,-1.354		Silverstone / Woodstock	Oxfordshire
1208	18/01/08	Friday					
1208	19/01/08	Saturday	51.991, -1.073			Finmere	Oxfordshire
1208	20/01/08	Sunday					
1208	21/01/08	Monday	51.508056,-0.076111	51.495556,-0.119722		Tower of London / Lambeth	Surrey
1208	22/01/08	Tuesday	51.495556,-0.119722			Lambeth	Surrey
1208	23/01/08	Wednesday	51.495556,-0.119722	51.499167,-0.124722		Lambeth / Westminster	Middlesex
1208	24/01/08	Thursday	51.21,-0.8			Farnham	Surrey
1208	25/01/08	Friday	51.2365,-0.5703			Guildford	Surrey
1208	26/01/08	Saturday	51.2365,-0.5703			Guildford	Surrey
1208	27/01/08	Sunday	51.2365,-0.5703			Guildford	Surrey
1208	28/01/08	Monday	51.286948,-1.254584			Freemantle	Hampshire
1208	29/01/08	Tuesday	51.286948,-1.254584			Freemantle	Hampshire
1208	30/01/08	Wednesday	51.286948,-1.254584			Freemantle	Hampshire
1208	31/01/08	Thursday	51.286948,-1.254584			Freemantle	Hampshire

Year	Date	Day	LAT & LONG	LAT & LONG 2nd	LAT & LONG 3rd	Place	County/ Dept (Modern)
1208	01/02/08	Friday					
1208	02/02/08	Saturday	51.417,-1.717			Marlborough	Wiltshire
1208	03/02/08	Sunday	51.417,-1.717			Marlborough	Wiltshire
1208	04/02/08	Monday	51.417,-1.717	51.286948,-1.254584		Marlborough / Freemantle	Hampshire
1208	05/02/08	Tuesday	51.286948,-1.254584			Freemantle	Hampshire
1208	06/02/08	Wednesday	51.286948,-1.254584			Freemantle	Hampshire
1208	07/02/08	Thursday	51.286948,-1.254584			Freemantle	Hampshire
1208	08/02/08	Friday					
1208	09/02/08	Saturday	51.508056,-0.076111	51.513889, -0.105833		Tower of London / St Brides London	Middlesex
1208	10/02/08	Sunday	51.513889, -0.105833	51.508056,-0.076111	51.584, -0.0211	St Brides London / Tower of London / Walthamstow	Essex
1208	11/02/08	Monday	51.584, -0.0211			Walthamstow	Essex
1208	12/02/08	Tuesday	51.703,0.244			Ongar	Essex
1208	13/02/08	Wednesday	51.495556,-0.119722			Lambeth	Surrey
1208	14/02/08	Thursday	51.729, 0.427	51.499167,-0.124722		Writtle / Westminster	Middlesex
1208	15/02/08	Friday	51.499167,-0.124722			Westminster	Middlesex
1208	16/02/08	Saturday					
1208	17/02/08	Sunday	51.6149,0.17685			Havering	Essex
1208	18/02/08	Monday	51.6149,0.17685			Havering	Essex
1208	19/02/08	Tuesday	51.6149,0.17685	51.703,0.244	51.508056,-0.076111	Havering / Ongar / Tower of London	Middlesex
1208	20/02/08	Wednesday	51.508056,-0.076111			Tower of London	Middlesex
1208	21/02/08	Thursday	51.508056,-0.076111	51.495556,-0.119722		Tower of London / Lambeth	Surrey
1208	22/02/08	Friday	51.495556,-0.119722			Lambeth	Surrey
1208	23/02/08	Saturday	51.495556,-0.119722			Lambeth	Surrey
1208	24/02/08	Sunday	51.4103,-0.2995	51.21,-0.8		Kingston / Farnham	Surrey
1208	25/02/08	Monday	51.21,-0.8			Farnham	Surrey
1208	26/02/08	Tuesday	51.0632,-1.308			Winchester	Hampshire
1208	27/02/08	Wednesday	51.0706,-1.7416	51.353,-1.994		Clarendon / Devizes	Wiltshire
1208	28/02/08	Thursday	51.353, -1.994			Devizes	Wiltshire

Year	Date	Day	LAT & LONG	LAT & LONG 2nd	LAT & LONG 3rd	Place	County/ Dept (Modern)
1208	29/02/08	Friday					
1208	01/03/08	Saturday	51.0375,-2.2748			Gillingham	Dorsetshire
1208	02/03/08	Sunday	51.0375,-2.2748	51.0637,-2.4937		Gillingham / Yarlington	somerset
1208	03/03/08	Monday	51.0637,-2.4937	51.2073,-2.6519		Yarlington / Wells	somerset
1208	04/03/08	Tuesday	51.2073,-2.6519			Wells	somerset
1208	05/03/08	Wednesday	51.3005, -2.6218	51.45,-2.583333		Harptree / Bristol	Gloucestershire
1208	06/03/08	Thursday	51.45, -2.583333			Bristol	Gloucestershire
1208	07/03/08	Friday	51.45, -2.583333			Bristol	Gloucestershire
1208	08/03/08	Saturday	51.353, -1.994			Devizes	Wiltshire
1208	09/03/08	Sunday	51.353, -1.994			Devizes	Wiltshire
1208	10/03/08	Monday	51.353, -1.994			Devizes	Wiltshire
1208	11/03/08	Tuesday	51.2566,-1.6209			Ludgershall	Wiltshire
1208	12/03/08	Wednesday	51.2566,-1.6209	51.0632,-1.308		Ludgershall / Winchester	Hampshire
1208	13/03/08	Thursday	51.0632,-1.308			Winchester	Hampshire
1208	14/03/08	Friday	51.0632,-1.308			Winchester	Hampshire
1208	15/03/08	Saturday	51.0632,-1.308	51.417,-1.717		Winchester / Marlborough	Wiltshire
1208	16/03/08	Sunday	51.417,-1.717			Marlborough	Wiltshire
1208	17/03/08	Monday	51.417,-1.717			Marlborough	Wiltshire
1208	18/03/08	Tuesday	51.417,-1.717	51.0706, -1.7416		Marlborough / Clarendon	Wiltshire
1208	19/03/08	Wednesday	51.0706, -1.7416			Clarendon	Wiltshire
1208	20/03/08	Thursday	51.0706, -1.7416			Clarendon	Wiltshire
1208	21/03/08	Friday	51.0706, -1.7416			Clarendon	Wiltshire
1208	22/03/08	Saturday	51.0706, -1.7416			Clarendon	Wiltshire
1208	23/03/08	Sunday	51.0706, -1.7416	51.0632,-1.308	50.89696,-1.40416	Clarendon / Winchester / Southampton	Hampshire
1208	24/03/08	Monday	50.89696,-1.40416			Southampton	Hampshire
1208	25/03/08	Tuesday	50.89696,-1.40416	50.842,-1.12		Southampton / Portchester	Hampshire
1208	26/03/08	Wednesday	50.842,-1.12			Portchester	Hampshire
1208	27/03/08	Thursday	50.842,-1.12	50.77083, -0.74479	50.8413, -0.6897	Portchester / Pagham / Aldingbourn	Sussex

Year	Date	Day	LAT & LONG	LAT & LONG 2nd	LAT & LONG 3rd	Place	County/ Dept (Modern)
1208	28/03/08	Friday	50.8413, -0.6897			Aldingbourn	Sussex
1208	29/03/08	Saturday	50.8413, -0.6897	50.77083, -0.74479		Aldingbourn / Pagham	Sussex
1208	30/03/08	Sunday	50.8413, -0.6897			Aldingbourn	Sussex
1208	31/03/08	Monday	50.85545,-1.00234	50.89696,-1.40416		Bedhampton / Southampton	Hampshire
1208	01/04/08	Tuesday	50.85545, -1.00234			Bedhampton	Hampshire
1208	02/04/08	Wednesday	50.9536,-1.2118	51.1159,-0.4533		Bishops Waltham / Waverley	Surrey
1208	03/04/08	Thursday	51.1159,-0.4533			Waverley	Surrey
1208	04/04/08	Friday	51.1159,-0.4533			Waverley	Surrey
1208	05/04/08	Saturday	51.1159,-0.4533	51.2365,-0.5703		Waverley / Guildford	Surrey
1208	06/04/08	Sunday	51.2365,-0.5703			Guildford	Surrey
1208	07/04/08	Monday	51.2365,-0.5703	51.083281, -1.135328		Guildford / Bishops Sutton	Hampshire
1208	08/04/08	Tuesday	51.083281, -1.135328			Bishops Sutton	Hampshire
1208	09/04/08	Wednesday	51.083281, -1.135328	51.2566,-1.6209		Bishops Sutton / Ludgershall	Wiltshire
1208	10/04/08	Thursday	51.2566,-1.6209	51.417,-1.717		Ludgershall / Marlborough	Wiltshire
1208	11/04/08	Friday	51.417,-1.717			Marlborough	Wiltshire
1208	12/04/08	Saturday	51.845,-1.354			Woodstock	oxfordshire
1208	13/04/08	Sunday	51.845,-1.354			Woodstock	oxfordshire
1208	14/04/08	Monday					
1208	15/04/08	Tuesday	52.237211, -0.896028			Northampton	Northamptonshire
1208	16/04/08	Wednesday	52.237211, -0.896028	51.845,-1.354		Northampton / Woodstock	oxfordshire
1208	17/04/08	Thursday	51.845,-1.354			Woodstock	oxfordshire
1208	18/04/08	Friday	51.845,-1.354	51.953333, -1.966944		Woodstock / Winchcombe	Gloucestershire
1208	19/04/08	Saturday	52.0054,-2.1630			Tewkesbury	Gloucestershire
1208	20/04/08	Sunday	52.0054,-2.1630			Tewkesbury	Gloucestershire
1208	21/04/08	Monday	52.0054,-2.1630			Tewkesbury	Gloucestershire
1208	22/04/08	Tuesday	51.87,-2.24			Gloucester	Gloucestershire
1208	23/04/08	Wednesday	51.87,-2.24			Gloucester	Gloucestershire
1208	24/04/08	Thursday	52.0565,-2.716			Hereford	Herefordshire
1208	25/04/08	Friday	52.0565,-2.716			Hereford	Herefordshire
1208	26/04/08	Saturday	52.0565,-2.716			Hereford	Herefordshire



Year	Date	Day	LAT & LONG	LAT & LONG 2nd	LAT & LONG 3rd	Place	County/ Dept (Modern)
1208	27/04/08	Sunday	52.0565,-2.716			Hereford	Herefordshire
1208	28/04/08	Monday	52.0565,-2.716	52.0054,-2.1630		Hereford / Tewkesbury	Gloucestershire
1208	29/04/08	Tuesday	52.0054,-2.1630			Tewkesbury	Gloucestershire
1208	30/04/08	Wednesday	51.845,-1.354			Woodstock	oxfordshire
1208	01/05/08	Thursday	51.845,-1.354			Woodstock	oxfordshire
1208	02/05/08	Friday	51.845,-1.354	51.628661,-0.748238		Woodstock / Wycombe	buckinghamshire
1208	03/05/08	Saturday	51.4988,-0.0901			Southwark	Surrey
1208	04/05/08	Sunday	51.495556,-0.119722			Lambeth	Surrey
1208	05/05/08	Monday	51.495556,-0.119722			Lambeth	Surrey
1208	06/05/08	Tuesday	51.495556,-0.119722			Lambeth	Surrey
1208	07/05/08	Wednesday	51.495556,-0.119722			Lambeth	Surrey
1208	08/05/08	Thursday	51.495556,-0.119722			Lambeth	Surrey
1208	09/05/08	Friday					
1208	10/05/08	Saturday					
1208	11/05/08	Sunday					
1208	12/05/08	Monday					
1208	13/05/08	Tuesday	51.389526,0.501316			Rochester	kent
1208	14/05/08	Wednesday	51.389526,0.501316			Rochester	kent
1208	15/05/08	Thursday	51.389526,0.501316			Rochester	kent
1208	16/05/08	Friday					
1208	17/05/08	Saturday					
1208	18/05/08	Sunday	51.495556,-0.119722	51.499167,-0.124722		Lambeth / Westminster	Middlesex
1208	19/05/08	Monday	51.499167,-0.124722	51.495556,-0.119722		Westminster / Lambeth	Surrey
1208	20/05/08	Tuesday	51.5155, -0.0922			London	Middlesex
1208	21/05/08	Wednesday					
1208	22/05/08	Thursday	51.0632,-1.308			Winchester	Hampshire
1208	23/05/08	Friday	51.0632,-1.308			Winchester	Hampshire
1208	24/05/08	Saturday	51.0632,-1.308			Winchester	Hampshire
1208	25/05/08	Sunday	51.0632,-1.308			Winchester	Hampshire
1208	26/05/08	Monday	51.0632,-1.308			Winchester	Hampshire

Year	Date	Day	LAT & LONG	LAT & LONG 2nd	LAT & LONG 3rd	Place	County/ Dept (Modern)
1208	27/05/08	Tuesday	50.842,-1.12			Portchester	Hampshire
1208	28/05/08	Wednesday	50.842,-1.12	50.89696,-1.40416		Portchester / Southampton	Hampshire
1208	29/05/08	Thursday	50.89696,-1.40416			Southampton	Hampshire
1208	30/05/08	Friday	51.0706, -1.7416			Clarendon	Wiltshire
1208	31/05/08	Saturday					
1208	01/06/08	Sunday					
1208	02/06/08	Monday					
1208	03/06/08	Tuesday	51.2566,-1.6209			Ludgershall	Wiltshire
1208	04/06/08	Wednesday					
1208	05/06/08	Thursday	51.417,-1.717			Marlborough	Wiltshire
1208	06/06/08	Friday					
1208	07/06/08	Saturday					
1208	08/06/08	Sunday	51.0632,-1.308			Winchester	Hampshire
1208	09/06/08	Monday	51.0632,-1.308			Winchester	Hampshire
1208	10/06/08	Tuesday	51.0632,-1.308			Winchester	Hampshire
1208	11/06/08	Wednesday					
1208	12/06/08	Thursday					
1208	13/06/08	Friday					
1208	14/06/08	Saturday	51.0632,-1.308			Winchester	Hampshire
1208	15/06/08	Sunday					
1208	16/06/08	Monday					
1208	17/06/08	Tuesday	51.373553,-2.137898			Melksham	Wiltshire
1208	18/06/08	Wednesday					
1208	19/06/08	Thursday	51.45, -2.583333			Bristol	Gloucestershire
1208	20/06/08	Friday	51.52445, -2.50447			Winterbourne	Gloucestershire
1208	21/06/08	Saturday					
1208	22/06/08	Sunday					
1208	23/06/08	Monday					
1208	24/06/08	Tuesday					
1208	25/06/08	Wednesday					

Year	Date	Day	LAT & LONG	LAT & LONG 2nd	LAT & LONG 3rd	Place	County/ Dept (Modern)
1208	26/06/08	Thursday	52.0565,-2.716			Hereford	herefordshire
1208	27/06/08	Friday					
1208	28/06/08	Saturday					
1208	29/06/08	Sunday					
1208	30/06/08	Monday					
1208	01/07/08	Tuesday	52.19123,-2.22231			Worcester	worcestershire
1208	02/07/08	Wednesday	52.19123,-2.22231			Worcester	worcestershire
1208	03/07/08	Thursday	52.19123,-2.22231			Worcester	worcestershire
1208	04/07/08	Friday					
1208	05/07/08	Saturday	51.845,-1.354			Woodstock	Oxfordshire
1208	06/07/08	Sunday	51.845,-1.354			Woodstock	Oxfordshire
1208	07/07/08	Monday					
1208	08/07/08	Tuesday					
1208	09/07/08	Wednesday					
1208	10/07/08	Thursday					
1208	11/07/08	Friday					
1208	12/07/08	Saturday					
1208	13/07/08	Sunday	51.4791,-0.6095			Windsor	berkshire
1208	14/07/08	Monday	51.4791,-0.6095			Windsor	berkshire
1208	15/07/08	Tuesday					
1208	16/07/08	Wednesday	51.797, -1.183			Beckley	Oxfordshire
1208	17/07/08	Thursday	51.797, -1.183			Beckley	Oxfordshire
1208	18/07/08	Friday					
1208	19/07/08	Saturday					
1208	20/07/08	Sunday	51.991, -1.073	52.566,-0.519		Finmere / Kings Cliffe	Northamptonshire
1208	21/07/08	Monday	52.237211,-0.896028	52.613,-0.715		Northampton / Preston	rutland
1208	22/07/08	Tuesday	52.613,-0.715			Preston	rutland
1208	23/07/08	Wednesday	52.566,-0.519	52.3057, -0.5844	52.237211,-0.896028	Cliffe / Higham / Northampton	Northamptonshire
1208	24/07/08	Thursday					
1208	25/07/08	Friday	52.566, -0.519			King Cliffe	Northamptonshire

Year	Date	Day	LAT & LONG	LAT & LONG 2nd	LAT & LONG 3rd	Place	County/ Dept (Modern)
1208	26/07/08	Saturday	52.5129,-0.724			Rockingham	Northamptonshire
1208	27/07/08	Sunday	52.5129,-0.724			Rockingham	Northamptonshire
1208	28/07/08	Monday	52.5129,-0.724			Rockingham	Northamptonshire
1208	29/07/08	Tuesday					
1208	30/07/08	Wednesday					
1208	31/07/08	Thursday					
1208	01/08/08	Friday					
1208	02/08/08	Saturday					
1208	03/08/08	Sunday					
1208	04/08/08	Monday					
1208	05/08/08	Tuesday					
1208	06/08/08	Wednesday					
1208	07/08/08	Thursday	53.958333,-1.080278			York	yorkshire
1208	08/08/08	Friday					
1208	09/08/08	Saturday	54.2439,-0.776			Pickering	yorkshire
1208	10/08/08	Sunday	54.7761, -1.5733			Durham	durham
1208	11/08/08	Monday					
1208	12/08/08	Tuesday					
1208	13/08/08	Wednesday	54.968889, -1.610556			Newcastle upon Tyne	Northumberland
1208	14/08/08	Thursday	54.971,-2.101			Hexham	Northumberland
1208	15/08/08	Friday					
1208	16/08/08	Saturday					
1208	17/08/08	Sunday	54.897222, -2.941667			Carlisle	Cumberland
1208	18/08/08	Monday					
1208	19/08/08	Tuesday	54.6397, -2.6595			Whinell	Westmoreland
1208	20/08/08	Wednesday	54.326, -2.745			Kirkby-Kendal	Westmoreland
1208	21/08/08	Thursday	54.326, -2.745			Kirkby- Kendal	Westmoreland
1208	22/08/08	Friday					
1208	23/08/08	Saturday					
1208	24/08/08	Sunday					

Year	Date	Day	LAT & LONG	LAT & LONG 2nd	LAT & LONG 3rd	Place	County/ Dept (Modern)
1208	25/08/08	Monday					
1208	26/08/08	Tuesday					
1208	27/08/08	Wednesday					
1208	28/08/08	Thursday					
1208	29/08/08	Friday					
1208	30/08/08	Saturday					
1208	31/08/08	Sunday					
1208	01/09/08	Monday					
1208	02/09/08	Tuesday	52.9493,-1.1546			Nottingham	Nottinghamshire
1208	03/09/08	Wednesday					
1208	04/09/08	Thursday					
1208	05/09/08	Friday					
1208	06/09/08	Saturday					
1208	07/09/08	Sunday					
1208	08/09/08	Monday					
1208	09/09/08	Tuesday	52.09,-1.024			Silverstone	Northamptonshire
1208	10/09/08	Wednesday	51.725, -1.508			Aston	Oxfordshire
1208	11/09/08	Thursday	51.725, -1.508			Aston	oxfordshire
1208	12/09/08	Friday	51.725, -1.508			Aston	oxfordshire
1208	13/09/08	Saturday	51.420533, -1.969666			Calstone	Wiltshire
1208	14/09/08	Sunday					
1208	15/09/08	Monday				Melksham	Wiltshire
1208	16/09/08	Tuesday	51.2073,-2.6519			Wells	Somersetshire
1208	17/09/08	Wednesday					
1208	18/09/08	Thursday					
1208	19/09/08	Friday	51.128, -2.993			Bridgewater	Somersetshire
1208	20/09/08	Saturday					
1208	21/09/08	Sunday	51.019,-3.1			Taunton	Somersetshire
1208	22/09/08	Monday					
1208	23/09/08	Tuesday	51.019,-3.1			Taunton	Somersetshire

Year	Date	Day	LAT & LONG	LAT & LONG 2nd	LAT & LONG 3rd	Place	County/ Dept (Modern)
1208	24/09/08	Wednesday					
1208	25/09/08	Thursday	50.8956, -2.4238	50.9261, -2.3051		Blackmore / Newton (2)	Dorsetshire
1208	26/09/08	Friday					
1208	27/09/08	Saturday					
1208	28/09/08	Sunday	51.0375,-2.2748			Gillingham	Dorsetshire
1208	29/09/08	Monday	51.0375,-2.2748			Gillingham	Dorsetshire
1208	30/09/08	Tuesday	51.0375,-2.2748			Gillingham	Dorsetshire
1208	01/10/08	Wednesday					
1208	02/10/08	Thursday					
1208	03/10/08	Friday	52.0054,-2.1630			Tewkesbury	Gloucestershire
1208	04/10/08	Saturday					
1208	05/10/08	Sunday					
1208	06/10/08	Monday					
1208	07/10/08	Tuesday					
1208	08/10/08	Wednesday	52.7077,-2.7541			Shrewsbury	Shropshire
1208	09/10/08	Thursday	52.7077,-2.7541			Shrewsbury	Shropshire
1208	10/10/08	Friday					
1208	11/10/08	Saturday					
1208	12/10/08	Sunday					
1208	13/10/08	Monday					
1208	14/10/08	Tuesday					
1208	15/10/08	Wednesday					
1208	16/10/08	Thursday					
1208	17/10/08	Friday					
1208	18/10/08	Saturday					
1208	19/10/08	Sunday					
1208	20/10/08	Monday	51.751944,-1.257778			Oxford	Oxfordshire
1208	21/10/08	Tuesday					
1208	22/10/08	Wednesday					
1208	23/10/08	Thursday	51.499167,-0.124722			Westminster	Middlesex

Year	Date	Day	LAT & LONG	LAT & LONG 2nd	LAT & LONG 3rd	Place	County/ Dept (Modern)
1208	24/10/08	Friday	51.499167,-0.124722			Westminster	Middlesex
1208	25/10/08	Saturday	51.499167,-0.124722			Westminster	Middlesex
1208	26/10/08	Sunday					
1208	27/10/08	Monday					
1208	28/10/08	Tuesday	51.6875,-0.0035			Waltham	Essex
1208	29/10/08	Wednesday					
1208	30/10/08	Thursday					
1208	31/10/08	Friday					
1208	01/11/08	Saturday					
1208	02/11/08	Sunday					
1208	03/11/08	Monday	51.0706, -1.7416			Clarendon	Wiltshire
1208	04/11/08	Tuesday					
1208	05/11/08	Wednesday					
1208	06/11/08	Thursday	50.919, -1.922			Cranborne	Dorsetshire
1208	07/11/08	Friday					
1208	08/11/08	Saturday	51.0706, -1.7416			Clarendon	Wiltshire
1208	09/11/08	Sunday					
1208	10/11/08	Monday					
1208	11/11/08	Tuesday	50.73, -1.78			Christchurch	Dorsetshire
1208	12/11/08	Wednesday	50.73, -1.78			Christchurch	Dorsetshire
1208	13/11/08	Thursday	50.73, -1.78			Christchurch	Dorsetshire
1208	14/11/08	Friday	51.0375,-2.2748			Gillingham	Dorsetshire
1208	15/11/08	Saturday					
1208	16/11/08	Sunday					
1208	17/11/08	Monday					
1208	18/11/08	Tuesday					
1208	19/11/08	Wednesday	50.919, -1.922			Cranborne	Dorsetshire
1208	20/11/08	Thursday					
1208	21/11/08	Friday					
1208	22/11/08	Saturday					

Year	Date	Day	LAT & LONG	LAT & LONG 2nd	LAT & LONG 3rd	Place	County/ Dept (Modern)
1208	23/11/08	Sunday					
1208	24/11/08	Monday	51.751944,-1.257778			Oxford	Oxfordshire
1208	25/11/08	Tuesday					
1208	26/11/08	Wednesday	51.845,-1.354			Woodstock	Oxfordshire
1208	27/11/08	Thursday					
1208	28/11/08	Friday					
1208	29/11/08	Saturday					
1208	30/11/08	Sunday	52.5129,-0.724			Rockingham	Northamptonshire
1208	01/12/08	Monday	52.7661, -0.886			Melton-Mowbray	Leicestershire
1208	02/12/08	Tuesday					
1208	03/12/08	Wednesday	52.9493,-1.1546			Nottingham	Nottinghamshire
1208	04/12/08	Thursday	52.9493,-1.1546			Nottingham	Nottinghamshire
1208	05/12/08	Friday					
1208	06/12/08	Saturday					
1208	07/12/08	Sunday					
1208	08/12/08	Monday					
1208	09/12/08	Tuesday					
1208	10/12/08	Wednesday					
1208	11/12/08	Thursday					
1208	12/12/08	Friday	52.844422, -1.337693			Donnington	Leicestershire
1208	13/12/08	Saturday					
1208	14/12/08	Sunday	52.7995, -1.638			Burton upon Trent	Staffordshire
1208	15/12/08	Monday					
1208	16/12/08	Tuesday	52.8,-2			Haywood	Staffordshire
1208	17/12/08	Wednesday					
1208	18/12/08	Thursday	52.28, -1.59			Warwick	Warwickshire
1208	19/12/08	Friday					
1208	20/12/08	Saturday					
1208	21/12/08	Sunday					
1208	22/12/08	Monday					



Year	Date	Day	LAT & LONG	LAT & LONG 2nd	LAT & LONG 3rd	Place	County/ Dept (Modern)
1208	23/12/08	Tuesday					
1208	24/12/08	Wednesday	51.45, -2.583333			Bristol	Gloucestershire
1208	25/12/08	Thursday	51.45, -2.583333			Bristol	Gloucestershire
1208	26/12/08	Friday	51.45, -2.583333			Bristol	Gloucestershire
1208	27/12/08	Saturday	51.417,-1.717			Marlborough	Wiltshire
1208	28/12/08	Sunday	51.417,-1.717	51.2566,-1.6209		Marlborough / Ludgershall	Wiltshire
1208	29/12/08	Monday	51.2566,-1.6209			Ludgershall	Wiltshire
1208	30/12/08	Tuesday					
1208	31/12/08	Wednesday					
1209	01/01/09	Thursday	51.0632,-1.308			Winchester	Hampshire
1209	02/01/09	Friday					
1209	03/01/09	Saturday					
1209	04/01/09	Sunday	50.8413, -0.6897			Aldingbourn	Sussex
1209	05/01/09	Monday					
1209	06/01/09	Tuesday	50.97578,-0.34482			Knep Castle	Sussex
1209	07/01/09	Wednesday					
1209	08/01/09	Thursday					
1209	09/01/09	Friday					
1209	10/01/09	Saturday					
1209	11/01/09	Sunday					
1209	12/01/09	Monday					
1209	13/01/09	Tuesday					
1209	14/01/09	Wednesday					
1209	15/01/09	Thursday	51.714, -1.073			Haseley	Oxfordshire
1209	16/01/09	Friday					
1209	17/01/09	Saturday					
1209	18/01/09	Sunday	51.78,-1.49			Witney	Oxfordshire
1209	19/01/09	Monday					
1209	20/01/09	Tuesday	51.87,-2.24			Gloucester	Gloucestershire
1209	21/01/09	Wednesday	52.0054,-2.1630			Tewkesbury	Gloucestershire

Year	Date	Day	LAT & LONG	LAT & LONG 2nd	LAT & LONG 3rd	Place	County/ Dept (Modern)
1209	22/01/09	Thursday	52.0054, -2.1630			Tewkesbury	Gloucestershire
1209	23/01/09	Friday	52.19123,-2.22231			Worcester	worcestershire
1209	24/01/09	Saturday					
1209	25/01/09	Sunday					
1209	26/01/09	Monday	52.7077,-2.7541			Shrewsbury	Shropshire
1209	27/01/09	Tuesday	52.7077,-2.7541			Shrewsbury	Shropshire
1209	28/01/09	Wednesday	52.7077,-2.7541			Shrewsbury	Shropshire
1209	29/01/09	Thursday	52.7077,-2.7541			Shrewsbury	Shropshire
1209	30/01/09	Friday					
1209	31/01/09	Saturday					
1209	01/02/09	Sunday	52.19123,-2.22231			Worcester	worcestershire
1209	02/02/09	Monday	52.19123,-2.22231			Worcester	worcestershire
1209	03/02/09	Tuesday	52.19123,-2.22231			Worcester	worcestershire
1209	04/02/09	Wednesday	51.913889,-2.041667			Prestbury	Gloucestershire
1209	05/02/09	Thursday					
1209	06/02/09	Friday					
1209	07/02/09	Saturday					
1209	08/02/09	Sunday	51.2566,-1.6209			Ludgershall	Wiltshire
1209	09/02/09	Monday					
1209	10/02/09	Tuesday					
1209	11/02/09	Wednesday					
1209	12/02/09	Thursday					
1209	13/02/09	Friday	51.261419,-0.961722			Odiham	Hampshire
1209	14/02/09	Saturday					
1209	15/02/09	Sunday					
1209	16/02/09	Monday	51.495556,-0.119722			Lambeth	Surrey
1209	17/02/09	Tuesday	51.495556,-0.119722			Lambeth	Surrey
1209	18/02/09	Wednesday					
1209	19/02/09	Thursday					
1209	20/02/09	Friday	51.454167,-0.973056			Reading	Berkshire

Year	Date	Day	LAT & LONG	LAT & LONG 2nd	LAT & LONG 3rd	Place	County/ Dept (Modern)
1209	21/02/09	Saturday	51.286948,-1.254584			Freemantle	Hampshire
1209	22/02/09	Sunday					
1209	23/02/09	Monday					
1209	24/02/09	Tuesday					
1209	25/02/09	Wednesday	51.286948,-1.254584			Freemantle	Hampshire
1209	26/02/09	Thursday					
1209	27/02/09	Friday					
1209	28/02/09	Saturday					
1209	01/03/09	Sunday	51.4791,-0.6095			Windsor	Berkshire
1209	02/03/09	Monday					
1209	03/03/09	Tuesday					
1209	04/03/09	Wednesday					
1209	05/03/09	Thursday	51.454167,-0.973056			Reading	Berkshire
1209	06/03/09	Friday					
1209	07/03/09	Saturday					
1209	08/03/09	Sunday					
1209	09/03/09	Monday					
1209	10/03/09	Tuesday					
1209	11/03/09	Wednesday					
1209	12/03/09	Thursday					
1209	13/03/09	Friday	51.78,-1.49			Witney	Oxfordshire
1209	14/03/09	Saturday	51.845,-1.354			Woodstock	Oxfordshire
1209	15/03/09	Sunday	51.845,-1.354			Woodstock	Oxfordshire
1209	16/03/09	Monday	51.845,-1.354			Woodstock	Oxfordshire
1209	17/03/09	Tuesday	51.845,-1.354			Woodstock	Oxfordshire
1209	18/03/09	Wednesday	51.82, -1.052			Brill	Buckinghamshire
1209	19/03/09	Thursday					
1209	20/03/09	Friday					
1209	21/03/09	Saturday					
1209	22/03/09	Sunday					

Year	Date	Day	LAT & LONG	LAT & LONG 2nd	LAT & LONG 3rd	Place	County/ Dept (Modern)
1209	23/03/09	Monday	51.5155, -0.0922			London	Middlesex
1209	24/03/09	Tuesday	51.5155, -0.0922	51.499167,-0.124722	51.495556,-0.119722	London / Westminster / Lambeth	Surrey
1209	25/03/09	Wednesday	51.5155, -0.0922	51.755,-0.336		London / St Albans	Hertfordshire
1209	26/03/09	Thursday	51.755,-0.336			St Albans	Hertfordshire
1209	27/03/09	Friday	52.237211,-0.896028			Northampton	Northamptonshire
1209	28/03/09	Saturday	52.237211,-0.896028			Northampton	Northamptonshire
1209	29/03/09	Sunday	52.237211,-0.896028			Northampton	Northamptonshire
1209	30/03/09	Monday	52.237211,-0.896028			Northampton	Northamptonshire
1209	31/03/09	Tuesday	52.237211,-0.896028			Northampton	Northamptonshire
1209	01/04/09	Wednesday	52.5129,-0.724			Rockingham	Northamptonshire
1209	02/04/09	Thursday					
1209	03/04/09	Friday	52.7661,-0.886			Melton-Mowbray	Leicestershire
1209	04/04/09	Saturday					
1209	05/04/09	Sunday					
1209	06/04/09	Monday					
1209	07/04/09	Tuesday	52.9493,-1.1546			Nottingham	Nottinghamshire
1209	08/04/09	Wednesday	53.196,-0.92			Lexington	Nottinghamshire
1209	09/04/09	Thursday					
1209	10/04/09	Friday	53.37,-0.96			Lound	Nottinghamshire
1209	11/04/09	Saturday					
1209	12/04/09	Sunday	53.516, -1.133			Doncaster	Yorkshire
1209	13/04/09	Monday					
1209	14/04/09	Tuesday	53.8852,-1.262			Tadcaster	Yorkshire
1209	15/04/09	Wednesday					
1209	16/04/09	Thursday					
1209	17/04/09	Friday					
1209	18/04/09	Saturday					
1209	19/04/09	Sunday					
1209	20/04/09	Monday					

Year	Date	Day	LAT & LONG	LAT & LONG 2nd	LAT & LONG 3rd	Place	County/ Dept (Modern)
1209	21/04/09	Tuesday					
1209	22/04/09	Wednesday					
1209	23/04/09	Thursday					
1209	24/04/09	Friday	55.41575, -1.70607			Alnwick	Northumberland
1209	25/04/09	Saturday					
1209	26/04/09	Sunday					
1209	27/04/09	Monday	54.968889, -1.610556			Newcastle upon Tyne	Northumberland
1209	28/04/09	Tuesday	54.6566, -1.6768			Auckland	Durham
1209	29/04/09	Wednesday	54.403, -1.737			Richmond	Yorkshire
1209	30/04/09	Thursday	54.0084,-1.467			Knaresborough	Yorkshire
1209	01/05/09	Friday	53.691,-1.312	53.196,-0.92		Pontefract / Lexington	Nottinghamshire
1209	02/05/09	Saturday					
1209	03/05/09	Sunday	52.921944, -1.475833			Derby	Derbyshire
1209	04/05/09	Monday	52.98483,-1.44288			Harestan	Derbyshire
1209	05/05/09	Tuesday					
1209	06/05/09	Wednesday					
1209	07/05/09	Thursday					
1209	08/05/09	Friday	51.87,-2.24	51.77, -2.36		Gloucester / Frampton	Gloucestershire
1209	09/05/09	Saturday					
1209	10/05/09	Sunday	51.45, -2.583333			Bristol	Gloucestershire
1209	11/05/09	Monday					
1209	12/05/09	Tuesday					
1209	13/05/09	Wednesday	51.38, -2.36			Bath	Somerset
1209	14/05/09	Thursday	51.38, -2.36			Bath	Somerset
1209	15/05/09	Friday					
1209	16/05/09	Saturday	51.417,-1.717			Marlborough	Wiltshire
1209	17/05/09	Sunday	51.417,-1.717			Marlborough	Wiltshire
1209	18/05/09	Monday	51.417,-1.717	51.2566,-1.6209		Marlborough / Ludgershall	Wiltshire
1209	19/05/09	Tuesday					
1209	20/05/09	Wednesday	51.0632,-1.308			Winchester	Hampshire

Year	Date	Day	LAT & LONG	LAT & LONG 2nd	LAT & LONG 3rd	Place	County/ Dept (Modern)
1209	21/05/09	Thursday					
1209	22/05/09	Friday	51.0632,-1.308	50.89696,-1.40416		Winchester / Southampton	Hampshire
1209	23/05/09	Saturday	50.89696,-1.40416			Southampton	Hampshire
1209	24/05/09	Sunday	50.842,-1.12			Portchester	Hampshire
1209	25/05/09	Monday					
1209	26/05/09	Tuesday					
1209	27/05/09	Wednesday	50.8413, -0.6897			Aldingbourn	Sussex
1209	28/05/09	Thursday	50.856111, -0.553611	50.8828, -0.31414	50.97578,-0.34482	Arundel / Bramber / Knep Castle	Sussex
1209	29/05/09	Friday	50.97578,-0.34482			Knep Castle	Sussex
1209	30/05/09	Saturday					
1209	31/05/09	Sunday	50.8756627,0.017855	50.97578,-0.34482		Lewes / Knep Castle	Sussex
1209	01/06/09	Monday	50.97578,-0.34482			Knep Castle	Sussex
1209	02/06/09	Tuesday					
1209	03/06/09	Wednesday	51.441, 0.149			Bexley	Kent
1209	04/06/09	Thursday					
1209	05/06/09	Friday					
1209	06/06/09	Saturday					
1209	07/06/09	Sunday	51.389526,0.501316			Rochester	Kent
1209	08/06/09	Monday	51.389526,0.501316			Rochester	Kent
1209	09/06/09	Tuesday	51.51, 0.37			Orsett	Essex
1209	10/06/09	Wednesday	51.7318, 0.6758	51.7361,0.4798		Maldon / Chelmsford	Essex
1209	11/06/09	Thursday					
1209	12/06/09	Friday	51.8917, 0.903			Colchester	Essex
1209	13/06/09	Saturday					
1209	14/06/09	Sunday	51.6149,0.17685			Havering	Essex
1209	15/06/09	Monday	51.6149,0.17685			Havering	Essex
1209	16/06/09	Tuesday					
1209	17/06/09	Wednesday	51.6149,0.17685			Havering	Essex
1209	18/06/09	Thursday					

Year	Date	Day	LAT & LONG	LAT & LONG 2nd	LAT & LONG 3rd	Place	County/ Dept (Modern)
1209	19/06/09	Friday	51.5155, -0.0922			London	Middlesex
1209	20/06/09	Saturday	51.499167,-0.124722			Westminster	Middlesex
1209	21/06/09	Sunday	51.499167,-0.124722			Westminster	Middlesex
1209	22/06/09	Monday	51.499167,-0.124722	51.395, -0.5031		Westminster / Chertsey	Surrey
1209	23/06/09	Tuesday					
1209	24/06/09	Wednesday	51.261419,-0.961722	51.286948,-1.254584		Odiham / Freemantle	Hampshire
1209	25/06/09	Thursday	51.286948,-1.254584			Freemantle	Hampshire
1209	26/06/09	Friday	51.066667, -1.45			Ashley (2)	Hampshire
1209	27/06/09	Saturday	51.0706, -1.7416			Clarendon	Wiltshire
1209	28/06/09	Sunday	50.993, -1.743			Downton	Wiltshire
1209	29/06/09	Monday	50.919, -1.922			Cranborne	Dorset
1209	30/06/09	Tuesday					
1209	01/07/09	Wednesday	50.7531,-2.2195	50.685, -2.108	50.640278,-2.059444	Beer Regis / Wareham / Corfe	Dorset
1209	02/07/09	Thursday	50.640278,-2.059444	50.8152,-2.2762		Corfe / Milton	Dorset
1209	03/07/09	Friday	51.0375,-2.2748			Gillingham	Dorset
1209	04/07/09	Saturday	51.0375,-2.2748			Gillingham	Dorset
1209	05/07/09	Sunday					
1209	06/07/09	Monday	51.2073,-2.6519			Wells	Somerset
1209	07/07/09	Tuesday	51.45, -2.583333			Bristol	Gloucestershire
1209	08/07/09	Wednesday	51.45, -2.583333			Bristol	Gloucestershire
1209	09/07/09	Thursday					
1209	10/07/09	Friday	51.564,-2.339	51.87,-2.24		Horton / Gloucester	Gloucestershire
1209	11/07/09	Saturday	51.87,-2.24			Gloucester	Gloucestershire
1209	12/07/09	Sunday					
1209	13/07/09	Monday	51.87,-2.24			Gloucester	Gloucestershire
1209	14/07/09	Tuesday	52.077735,-2.234326			Hanley Castle	worcestershire
1209	15/07/09	Wednesday	52.077735,-2.234326	52.0054, -2.1630		Hanley Castle / Tewkesbury	Gloucestershire
1209	16/07/09	Thursday	52.0054, -2.1630			Tewkesbury	Gloucestershire
1209	17/07/09	Friday	52.0054, -2.1630	52.09,-1.95		Tewkesbury / Evesham	worcestershire
1209	18/07/09	Saturday	52.341,-1.566			Kenilworth	Warwickshire

Year	Date	Day	LAT & LONG	LAT & LONG 2nd	LAT & LONG 3rd	Place	County/ Dept (Modern)
1209	19/07/09	Sunday	52.341,-1.566			Kenilworth	Warwickshire
1209	20/07/09	Monday	52.9493,-1.1546			Nottingham	Nottinghamshire
1209	21/07/09	Tuesday	52.9493,-1.1546			Nottingham	Nottinghamshire
1209	22/07/09	Wednesday	52.9493,-1.1546			Nottingham	Nottinghamshire
1209	23/07/09	Thursday	52.9493,-1.1546			Nottingham	Nottinghamshire
1209	24/07/09	Friday	53.516, -1.133			Doncaster	Yorkshire
1209	25/07/09	Saturday					
1209	26/07/09	Sunday	53.958333,-1.080278			York	Yorkshire
1209	27/07/09	Monday	53.958333,-1.080278			York	Yorkshire
1209	28/07/09	Tuesday	54.1289, -1.1459			Craike Castle	Durham
1209	29/07/09	Wednesday	54.527, -1.5526	54.7761, -1.5733		Darlington / Durham	Durham
1209	30/07/09	Thursday	54.968889, -1.610556			Newcastle upon Tyne	Northumberland
1209	31/07/09	Friday	55.133, -1.583			Bedlington	Durham
1209	01/08/09	Saturday	54.968889, -1.610556			Newcastle upon Tyne	Northumberland
1209	02/08/09	Sunday					
1209	03/08/09	Monday	55.771, -2.007			Tweedmouth	Durham
1209	04/08/09	Tuesday	55.722,-2.149			Norham	Northumberland
1209	05/08/09	Wednesday					
1209	06/08/09	Thursday					
1209	07/08/09	Friday	55.04, -1.953			Fenwick	Northumberland
1209	08/08/09	Saturday					
1209	09/08/09	Sunday					
1209	10/08/09	Monday	55.133, -1.583	54.7761, -1.5733		Bedlington / Durham	Durham
1209	11/08/09	Tuesday					
1209	12/08/09	Wednesday	54.1289, -1.1459			Craike Castle	Durham
1209	13/08/09	Thursday					
1209	14/08/09	Friday					
1209	15/08/09	Saturday	53.958333,-1.080278			York	Yorkshire
1209	16/08/09	Sunday	53.958333,-1.080278			York	Yorkshire
1209	17/08/09	Monday	53.958333,-1.080278	53.691,-1.312		York / Pontefract	Yorkshire



Year	Date	Day	LAT & LONG	LAT & LONG 2nd	LAT & LONG 3rd	Place	County/ Dept (Modern)
1209	18/08/09	Tuesday					
1209	19/08/09	Wednesday	53.37,-0.96			Lound	Nottinghamshire
1209	20/08/09	Thursday	53.37,-0.96	53.196,-0.92		Lound / Lexington	Nottinghamshire
1209	21/08/09	Friday	53.245814, -0.713564			Thorney	Nottinghamshire
1209	22/08/09	Saturday	53.07, -0.95	52.9493,-1.1546		Southwell / Nottingham	Nottinghamshire
1209	23/08/09	Sunday					
1209	24/08/09	Monday	52.9493,-1.1546			Nottingham	Nottinghamshire
1209	25/08/09	Tuesday	52.9493,-1.1546	52.918, -0.638		Nottingham / Grantham	Lincolnshire
1209	26/08/09	Wednesday					
1209	27/08/09	Thursday	52.918, -0.638	52.5486, -0.5636		Grantham / Blatherwycke	Northamptonshire
1209	28/08/09	Friday					
1209	29/08/09	Saturday					
1209	30/08/09	Sunday					
1209	31/08/09	Monday					
1209	01/09/09	Tuesday	52.5129,-0.724			Rockingham	Northamptonshire
1209	02/09/09	Wednesday	52.4408,-0.6851			Geddington	Northamptonshire
1209	03/09/09	Thursday					
1209	04/09/09	Friday	52.28,-1.16	52.182421, -1.019295		Everdon / Pattishall	Northamptonshire
1209	05/09/09	Saturday					
1209	06/09/09	Sunday					
1209	07/09/09	Monday	51.727, -1.544			Bampton	Oxfordshire
1209	08/09/09	Tuesday					
1209	09/09/09	Wednesday					
1209	10/09/09	Thursday					
1209	11/09/09	Friday	51.2566,-1.6209			Ludgershall	Wiltshire
1209	12/09/09	Saturday					
1209	13/09/09	Sunday	51.417,-1.717			Marlborough	Wiltshire
1209	14/09/09	Monday					
1209	15/09/09	Tuesday	51.0706, -1.7416			Clarendon	Wiltshire
1209	16/09/09	Wednesday					

Year	Date	Day	LAT & LONG	LAT & LONG 2nd	LAT & LONG 3rd	Place	County/ Dept (Modern)
1209	17/09/09	Thursday	50.919, -1.922			Cranborne	Dorset
1209	18/09/09	Friday	50.7531, -2.2195			Beer regis	Dorset
1209	19/09/09	Saturday					
1209	20/09/09	Sunday	50.717, -2.437			Dorchester	Dorset
1209	21/09/09	Monday					
1209	22/09/09	Tuesday	50.8956, -2.4238			Blackmore	Somerset
1209	23/09/09	Wednesday	51.0375,-2.2748			Gillingham	Dorset
1209	24/09/09	Thursday					
1209	25/09/09	Friday					
1209	26/09/09	Saturday	51.45, -2.583333			Bristol	Gloucestershire
1209	27/09/09	Sunday					
1209	28/09/09	Monday					
1209	29/09/09	Tuesday					
1209	30/09/09	Wednesday	51.417,-1.717			Marlborough	Wiltshire
1209	01/10/09	Thursday	51.286948,-1.254584			Freemantle	Hampshire
1209	02/10/09	Friday	51.261419,-0.961722	51.4791,-0.6095		Odiham / Windsor	Berks
1209	03/10/09	Saturday					
1209	04/10/09	Sunday					
1209	05/10/09	Monday					
1209	06/10/09	Tuesday	51.389526,0.501316			Rochester	Kent
1209	07/10/09	Wednesday	51.389526,0.501316			Rochester	Kent
1209	08/10/09	Thursday	51.2431, 0.9596			Chilham	Kent
1209	09/10/09	Friday	51.40923, 0.23468	51.508056,-0.076111		Sutton at Hone / Tower of London	Middlesex
1209	10/10/09	Saturday					
1209	11/10/09	Sunday	51.6149,0.17685			Havering	Essex
1209	12/10/09	Monday					
1209	13/10/09	Tuesday					
1209	14/10/09	Wednesday	51.82, -1.052			Brill	Buckinghamshire
1209	15/10/09	Thursday	51.82, -1.052			Brill	Buckinghamshire

Year	Date	Day	LAT & LONG	LAT & LONG 2nd	LAT & LONG 3rd	Place	County/ Dept (Modern)
1209	16/10/09	Friday	51.845,-1.354			Woodstock	Oxfordshire
1209	17/10/09	Saturday					
1209	18/10/09	Sunday	51.845,-1.354			Woodstock	Oxfordshire
1209	19/10/09	Monday	51.845,-1.354			Woodstock	Oxfordshire
1209	20/10/09	Tuesday	52.09,-1.024	52.237211,-0.896028		Silverstone / Northampton	Northamptonshire
1209	21/10/09	Wednesday					
1209	22/10/09	Thursday					
1209	23/10/09	Friday					
1209	24/10/09	Saturday					
1209	25/10/09	Sunday	52.4408,-0.6851			Geddington	Northamptonshire
1209	26/10/09	Monday					
1209	27/10/09	Tuesday	52.237211,-0.896028			Northampton	Northamptonshire
1209	28/10/09	Wednesday	52.566, -0.519			Cliffe	Northamptonshire
1209	29/10/09	Thursday	52.566, -0.519	52.3057, -0.5844		Cliffe / Higham	Northamptonshire
1209	30/10/09	Friday	52.3057, -0.5844			Higham	Northamptonshire
1209	31/10/09	Saturday					
1209	01/11/09	Sunday					
1209	02/11/09	Monday	52.9493,-1.1546			Nottingham	Nottinghamshire
1209	03/11/09	Tuesday	52.9493,-1.1546			Nottingham	Nottinghamshire
1209	04/11/09	Wednesday					
1209	05/11/09	Thursday	52.9493,-1.1546			Nottingham	Nottinghamshire
1209	06/11/09	Friday	53.196,-0.92			Lexington	Nottinghamshire
1209	07/11/09	Saturday	53.196,-0.92			Lexington	Nottinghamshire
1209	08/11/09	Sunday	53.196,-0.92	52.9493,-1.1546		Lexington / Nottingham	Nottinghamshire
1209	09/11/09	Monday					
1209	10/11/09	Tuesday	52.9493,-1.1546			Nottingham	Nottinghamshire
1209	11/11/09	Wednesday					
1209	12/11/09	Thursday	52.7167, -1.15			Mountsorrel	Leicestershire
1209	13/11/09	Friday	52.6312,-0.8234	52.5129,-0.724		Trencheland / Rockingham	Northamptonshire
1209	14/11/09	Saturday	52.5129,-0.724			Rockingham	Northamptonshire

Year	Date	Day	LAT & LONG	LAT & LONG 2nd	LAT & LONG 3rd	Place	County/ Dept (Modern)
1209	15/11/09	Sunday	52.5129,-0.724			Rockingham	Northamptonshire
1209	16/11/09	Monday	52.566, -0.519			Cliffe	Northamptonshire
1209	17/11/09	Tuesday					
1209	18/11/09	Wednesday	52.237211,-0.896028			Northampton	Northamptonshire
1209	19/11/09	Thursday	52.566, -0.519			Cliffe	Northamptonshire
1209	20/11/09	Friday	52.566, -0.519			Cliffe	Northamptonshire
1209	21/11/09	Saturday					
1209	22/11/09	Sunday					
1209	23/11/09	Monday	52.237211,-0.896028	52.09,-1.024		Northampton / Silverstone	Northamptonshire
1209	24/11/09	Tuesday					
1209	25/11/09	Wednesday	51.845,-1.354			Woodstock	Oxfordshire
1209	26/11/09	Thursday	52.0054, -2.1630			Tewkesbury	Gloucestershire
1209	27/11/09	Friday					
1209	28/11/09	Saturday	52.0054, -2.1630			Tewkesbury	Gloucestershire
1209	29/11/09	Sunday					
1209	30/11/09	Monday					
1209	01/12/09	Tuesday	51.87,-2.24			Gloucester	Gloucestershire
1209	02/12/09	Wednesday					
1209	03/12/09	Thursday	51.87,-2.24			Gloucester	Gloucestershire
1209	04/12/09	Friday	51.736571,-2.637979			St Briavell's	Gloucestershire
1209	05/12/09	Saturday					
1209	06/12/09	Sunday	51.87,-2.24			Gloucester	Gloucestershire
1209	07/12/09	Monday	51.87,-2.24			Gloucester	Gloucestershire
1209	08/12/09	Tuesday					
1209	09/12/09	Wednesday	51.4754, -2.6976			Easton	Somerset
1209	10/12/09	Thursday	51.45, -2.583333			Bristol	Gloucestershire
1209	11/12/09	Friday	51.45, -2.583333			Bristol	Gloucestershire
1209	12/12/09	Saturday	51.45, -2.583333			Bristol	Gloucestershire
1209	13/12/09	Sunday	51.3256, -2.3235			Hinton	Somerset
1209	14/12/09	Monday	51.0375,-2.2748			Gillingham	Dorset

Year	Date	Day	LAT & LONG	LAT & LONG 2nd	LAT & LONG 3rd	Place	County/ Dept (Modern)
1209	15/12/09	Tuesday	51.0375,-2.2748			Gillingham	Dorset
1209	16/12/09	Wednesday	50.919, -1.922			Cranborne	Dorset
1209	17/12/09	Thursday					
1209	18/12/09	Friday	51.0706, -1.7416			Clarendon	Wiltshire
1209	19/12/09	Saturday					
1209	20/12/09	Sunday	51.0632,-1.308			Winchester	Hampshire
1209	21/12/09	Monday	51.286948,-1.254584			Freemantle	Hampshire
1209	22/12/09	Tuesday	51.261419,-0.961722			Odiham	Hampshire
1209	23/12/09	Wednesday					
1209	24/12/09	Thursday	51.4791,-0.6095			Windsor	Berkshire
1209	25/12/09	Friday	51.4791,-0.6095			Windsor	Berkshire
1209	26/12/09	Saturday	51.5155, -0.0922			London	Middlesex
1209	27/12/09	Sunday	51.5155, -0.0922			London	Middlesex
1209	28/12/09	Monday					
1209	29/12/09	Tuesday	51.5155, -0.0922			London	Middlesex
1209	30/12/09	Wednesday					
1209	31/12/09	Thursday					
1210	01/01/10	Friday	51.2365,-0.5703			Guildford	Surrey
1210	02/01/10	Saturday	51.2365,-0.5703			Guildford	Surrey
1210	03/01/10	Sunday	51.2365,-0.5703			Guildford	Surrey
1210	04/01/10	Monday					
1210	05/01/10	Tuesday	51.066667, -1.45			Ashley (2)	Hampshire
1210	06/01/10	Wednesday	51.0706, -1.7416			Clarendon	Wiltshire
1210	07/01/10	Thursday					
1210	08/01/10	Friday	51.0706, -1.7416	50.73, -1.78		Clarendon / Christchurch	Hampshire
1210	09/01/10	Saturday	50.73, -1.78			Christchurch	Hampshire
1210	10/01/10	Sunday					
1210	11/01/10	Monday	50.787, -1.952			Canford	Dorsetshire
1210	12/01/10	Tuesday					
1210	13/01/10	Wednesday	50.7531, -2.2195			Beer Regis	Dorset

Year	Date	Day	LAT & LONG	LAT & LONG 2nd	LAT & LONG 3rd	Place	County/ Dept (Modern)
1210	14/01/10	Thursday	50.717, -2.437			Dorchester	Dorset
1210	15/01/10	Friday	50.717, -2.437			Dorchester	Dorset
1210	16/01/10	Saturday	50.717, -2.437			Dorchester	Dorset
1210	17/01/10	Sunday					
1210	18/01/10	Monday	50.9261, -2.3051			Newton (2)	Dorsetshire
1210	19/01/10	Tuesday					
1210	20/01/10	Wednesday	50.9261, -2.3051			Newton (2)	Dorsetshire
1210	21/01/10	Thursday					
1210	22/01/10	Friday	50.919,-1.922	50.989,-1.4966		Cranborne / Romsey	Hampshire
1210	23/01/10	Saturday	50.989,-1.4966			Romsey	Hampshire
1210	24/01/10	Sunday					
1210	25/01/10	Monday					
1210	26/01/10	Tuesday					
1210	27/01/10	Wednesday					
1210	28/01/10	Thursday	51.417,-1.717			Marlborough	Wiltshire
1210	29/01/10	Friday	51.4009,-1.3235			Newbury	Berkshire
1210	30/01/10	Saturday	51.4009,-1.3235			Newbury	Berkshire
1210	31/01/10	Sunday					
1210	01/02/10	Monday	51.4791,-0.6095			Windsor	Berkshire
1210	02/02/10	Tuesday	51.508056,-0.076111			Tower of London	Middlesex
1210	03/02/10	Wednesday	51.508056,-0.076111			Tower of London	Middlesex
1210	04/02/10	Thursday					
1210	05/02/10	Friday	51.508056,-0.076111			Tower of London	Middlesex
1210	06/02/10	Saturday	51.508056,-0.076111			Tower of London	Middlesex
1210	07/02/10	Sunday	51.454167,-0.973056			Reading	Berkshire
1210	08/02/10	Monday					
1210	09/02/10	Tuesday					
1210	10/02/10	Wednesday					
1210	11/02/10	Thursday	51.066667, -1.45			Ashley (2)	Hampshire
1210	12/02/10	Friday	50.989,-1.4966			Romsey	Hampshire

Year	Date	Day	LAT & LONG	LAT & LONG 2nd	LAT & LONG 3rd	Place	County/ Dept (Modern)
1210	13/02/10	Saturday					
1210	14/02/10	Sunday					
1210	15/02/10	Monday					
1210	16/02/10	Tuesday	51.261419,-0.961722			Odiham	Hampshire
1210	17/02/10	Wednesday					
1210	18/02/10	Thursday					
1210	19/02/10	Friday	51.508056,-0.076111			Tower of London	Middlesex
1210	20/02/10	Saturday					
1210	21/02/10	Sunday	51.513889, -0.105833			St Brides London	Middlesex
1210	22/02/10	Monday	51.4791,-0.6095	51.46682, -1.08726		Windsor / Tidmarsh	Berkshire
1210	23/02/10	Tuesday	51.46682, -1.08726	51.417,-1.717		Tidmarsh / Marlborough	Wiltshire
1210	24/02/10	Wednesday	51.417,-1.717			Marlborough	Wiltshire
1210	25/02/10	Thursday					
1210	26/02/10	Friday	51.87,-2.24			Gloucester	Gloucestershire
1210	27/02/10	Saturday	51.87,-2.24			Gloucester	Gloucestershire
1210	28/02/10	Sunday					
1210	01/03/10	Monday					
1210	02/03/10	Tuesday					
1210	03/03/10	Wednesday					
1210	04/03/10	Thursday	51.2566,-1.6209	51.0632,-1.308		Ludgershall / Winchester	Hampshire
1210	05/03/10	Friday	51.0632,-1.308			Winchester	Hampshire
1210	06/03/10	Saturday					
1210	07/03/10	Sunday	51.0632,-1.308			Winchester	Hampshire
1210	08/03/10	Monday	51.2365,-0.5703	51.4103,-0.2995	51.4828,-0.195	Guildford / Kingston / Fulham	Middlesex
1210	09/03/10	Tuesday	51.513889, -0.105833			St Brides London	Middlesex
1210	10/03/10	Wednesday					
1210	11/03/10	Thursday					
1210	12/03/10	Friday					
1210	13/03/10	Saturday	51.513889, -0.105833			St Brides London	Middlesex
1210	14/03/10	Sunday	51.513889, -0.105833			St Brides London	Middlesex

Year	Date	Day	LAT & LONG	LAT & LONG 2nd	LAT & LONG 3rd	Place	County/ Dept (Modern)
1210	15/03/10	Monday	51.5155, -0.0922	51.755,-0.336		London / St Albans	Hertfordshire
1210	16/03/10	Tuesday					
1210	17/03/10	Wednesday					
1210	18/03/10	Thursday	52.237211,-0.896028	52.5129,-0.724		Northampton / Rockingham	Northamptonshire
1210	19/03/10	Friday					
1210	20/03/10	Saturday	52.638977, -0.837072			Salvata	Northamptonshire
1210	21/03/10	Sunday	52.9493,-1.1546			Nottingham	Nottinghamshire
1210	22/03/10	Monday	52.9493,-1.1546			Nottingham	Nottinghamshire
1210	23/03/10	Tuesday					
1210	24/03/10	Wednesday	53.233, -1.028			Perlethorpe	Nottinghamshire
1210	25/03/10	Thursday	53.233, -1.028			Perlethorpe	Nottinghamshire
1210	26/03/10	Friday	53.691,-1.312			Pontefract	Yorkshire
1210	27/03/10	Saturday	53.958333,-1.080278			York	Yorkshire
1210	28/03/10	Sunday	53.958333,-1.080278			York	Yorkshire
1210	29/03/10	Monday					
1210	30/03/10	Tuesday	53.958333,-1.080278			York	Yorkshire
1210	31/03/10	Wednesday	54.2439,-0.776			Pickering	Yorkshire
1210	01/04/10	Thursday					
1210	02/04/10	Friday	54.287, -0.388			Scarborough	Yorkshire
1210	03/04/10	Saturday	54.287, -0.388			Scarborough	Yorkshire
1210	04/04/10	Sunday	54.5619, -0.9874			Skelton	Yorkshire
1210	05/04/10	Monday					
1210	06/04/10	Tuesday	54.57,-1.32			Stockton	Durham
1210	07/04/10	Wednesday					
1210	08/04/10	Thursday	54.7761, -1.5733			Durham	Durham
1210	09/04/10	Friday	54.6566, -1.6768			Auckland	Durham
1210	10/04/10	Saturday	54.527, -1.5526			Darlington	Durham
1210	11/04/10	Sunday					
1210	12/04/10	Monday					
1210	13/04/10	Tuesday					



Year	Date	Day	LAT & LONG	LAT & LONG 2nd	LAT & LONG 3rd	Place	County/ Dept (Modern)
1210	14/04/10	Wednesday	54.41539, -1.38645			Welbury	Yorkshire
1210	15/04/10	Thursday	54.0084,-1.467			Knaresborough	Yorkshire
1210	16/04/10	Friday	54.0084,-1.467			Knaresborough	Yorkshire
1210	17/04/10	Saturday	54.0084,-1.467			Knaresborough	Yorkshire
1210	18/04/10	Sunday					
1210	19/04/10	Monday					
1210	20/04/10	Tuesday	53.6801, -1.492			Wakefield (1)	Yorkshire
1210	21/04/10	Wednesday					
1210	22/04/10	Thursday					
1210	23/04/10	Friday					
1210	24/04/10	Saturday	52.9493,-1.1546			Nottingham	Nottinghamshire
1210	25/04/10	Sunday	52.237211,-0.896028			Northampton	Northamptonshire
1210	26/04/10	Monday					
1210	27/04/10	Tuesday	52.237211,-0.896028			Northampton	Northamptonshire
1210	28/04/10	Wednesday					
1210	29/04/10	Thursday					
1210	30/04/10	Friday	51.5155, -0.0922			London	Middlesex
1210	01/05/10	Saturday	51.513889, -0.105833			St Brides London	Middlesex
1210	02/05/10	Sunday	51.508056,-0.076111			Tower of London	Middlesex
1210	03/05/10	Monday	51.4415, 0.3685			Gravesend	Kent
1210	04/05/10	Tuesday	51.1295, 1.3089			Dover	Kent
1210	05/05/10	Wednesday					
1210	06/05/10	Thursday	51.389526,0.501316	51.40923,0.23468		Rochester / Sutton	Kent
1210	07/05/10	Friday					
1210	08/05/10	Saturday	51.499167,-0.124722			Westminster	Middlesex
1210	09/05/10	Sunday					
1210	10/05/10	Monday	51.261419,-0.961722			Odiham	Hampshire
1210	11/05/10	Tuesday	51.0632,-1.308			Winchester	Hampshire
1210	12/05/10	Wednesday					
1210	13/05/10	Thursday	51.417,-1.717			Marlborough	Wiltshire

Year	Date	Day	LAT & LONG	LAT & LONG 2nd	LAT & LONG 3rd	Place	County/ Dept (Modern)
1210	14/05/10	Friday	51.45, -2.583333			Bristol	Gloucestershire
1210	15/05/10	Saturday					
1210	16/05/10	Sunday					
1210	17/05/10	Monday	51.45, -2.583333			Bristol	Gloucestershire
1210	18/05/10	Tuesday					
1210	19/05/10	Wednesday					
1210	20/05/10	Thursday					
1210	21/05/10	Friday	51.66, -3.81			Neath	Glamorganshire
1210	22/05/10	Saturday					
1210	23/05/10	Sunday					
1210	24/05/10	Monday					
1210	25/05/10	Tuesday	51.4824, -3.1811			Cardiff	Glamorganshire
1210	26/05/10	Wednesday					
1210	27/05/10	Thursday					
1210	28/05/10	Friday	51.574444, -3.752778	51.616667, -3.95		Margam / Swansea	Glamorganshire
1210	29/05/10	Saturday	51.616667, -3.95			Swansea	Glamorganshire
1210	30/05/10	Sunday					
1210	31/05/10	Monday	51.80066, -4.96736			Haverford	Pembrokeshire
1210	01/06/10	Tuesday					
1210	02/06/10	Wednesday					
1210	03/06/10	Thursday	52.010878, -4.909777			Cross on the Sea	Pembrokeshire
1210	04/06/10	Friday	52.010878, -4.909777			Cross on the Sea	Pembrokeshire
1210	05/06/10	Saturday	52.010878, -4.909777			Cross on the Sea	Pembrokeshire
1210	06/06/10	Sunday	52.010878, -4.909777			Cross on the Sea	Pembrokeshire
1210	07/06/10	Monday	52.010878, -4.909777			Cross on the Sea	Pembrokeshire
1210	08/06/10	Tuesday	52.010878, -4.909777			Cross on the Sea	Pembrokeshire
1210	09/06/10	Wednesday	52.010878, -4.909777			Cross on the Sea	Pembrokeshire
1210	10/06/10	Thursday	52.010878, -4.909777			Cross on the Sea	Pembrokeshire
1210	11/06/10	Friday	52.010878, -4.909777			Cross on the Sea	Pembrokeshire
1210	12/06/10	Saturday	52.010878, -4.909777			Cross on the Sea	Pembrokeshire

Year	Date	Day	LAT & LONG	LAT & LONG 2nd	LAT & LONG 3rd	Place	County/ Dept (Modern)
1210	13/06/10	Sunday	52.010878, -4.909777			Cross on the Sea	Pembrokeshire
1210	14/06/10	Monday	52.010878, -4.909777			Cross on the Sea	Pembrokeshire
1210	15/06/10	Tuesday	52.010878, -4.909777			Cross on the Sea	Pembrokeshire
1210	16/06/10	Wednesday	52.010878, -4.909777			Cross on the Sea	Pembrokeshire
1210	17/06/10	Thursday					
1210	18/06/10	Friday					
1210	19/06/10	Saturday					
1210	20/06/10	Sunday	52.229201,-6.975488			Crook, near Waterford	Waterford
1210	21/06/10	Monday	52.229201,-6.975488	52.3960,-6.9450		Crook / Newbridge	Waterford
1210	22/06/10	Tuesday	52.5267,-7.1372			Thomastown	Kilkenny
1210	23/06/10	Wednesday	52.6477,-7.2561			Kilkenny	Kilkenny
1210	24/06/10	Thursday	52.6477,-7.2561	53.2178,-6.6637		Kilkenny / Naas	Kildare
1210	25/06/10	Friday					
1210	26/06/10	Saturday	53.2178,-6.6637			Naas	Kildare
1210	27/06/10	Sunday					
1210	28/06/10	Monday	53.3478,-6.2597			Dublin	Dublin
1210	29/06/10	Tuesday					
1210	30/06/10	Wednesday	53.3478,-6.2597	53.489492,-6.350283		Dublin / Grenoge	Meath
1210	01/07/10	Thursday					
1210	02/07/10	Friday	53.5522,-6.7934			Trim	Meath
1210	03/07/10	Saturday	53.5522,-6.7934			Trim	Meath
1210	04/07/10	Sunday	53.7272,-6.8769			Kells	Meath
1210	05/07/10	Monday	53.7272,-6.8769			Kells	Meath
1210	06/07/10	Tuesday					
1210	07/07/10	Wednesday	53.951197,-6.539642			Louth	Louth
1210	08/07/10	Thursday	54.0090,-6.4049			Kadelac	Louth
1210	09/07/10	Friday	54.0429,-6.1861			Carlingford	Louth
1210	10/07/10	Saturday	54.0429,-6.1861			Carlingford	Louth
1210	11/07/10	Sunday	54.0429,-6.1861			Carlingford	Louth
1210	12/07/10	Monday	54.26, -5.609			Jordan castle	Down

Year	Date	Day	LAT & LONG	LAT & LONG 2nd	LAT & LONG 3rd	Place	County/ Dept (Modern)
1210	13/07/10	Tuesday					
1210	14/07/10	Wednesday	54.332418,-5.721311			Rath ( Downpatrick)	Down
1210	15/07/10	Thursday					
1210	16/07/10	Friday				Downpatrick	Down
1210	17/07/10	Saturday					
1210	18/07/10	Sunday					
1210	19/07/10	Monday	54.716, -5.809			Carrickfergus	Antrim
1210	20/07/10	Tuesday	54.716, -5.809			Carrickfergus	Antrim
1210	21/07/10	Wednesday					
1210	22/07/10	Thursday	54.716, -5.809			Carrickfergus	Antrim
1210	23/07/10	Friday					
1210	24/07/10	Saturday	54.716, -5.809			Carrickfergus	Antrim
1210	25/07/10	Sunday	54.716, -5.809			Carrickfergus	Antrim
1210	26/07/10	Monday	54.716, -5.809			Carrickfergus	Antrim
1210	27/07/10	Tuesday	54.716, -5.809			Carrickfergus	Antrim
1210	28/07/10	Wednesday	54.716, -5.809			Carrickfergus	Antrim
1210	29/07/10	Thursday	54.636, -5.845			Holywood	Down
1210	30/07/10	Friday					
1210	31/07/10	Saturday	54.472310,-5.676879			Balimore	Down
1210	01/08/10	Sunday					
1210	02/08/10	Monday	54.322, -5.703			Downpatrick	Down
1210	03/08/10	Tuesday	54.322, -5.703			Downpatrick	Down
1210	04/08/10	Wednesday	54.3490,-6.2700			Banbridge	Down
1210	05/08/10	Thursday	54.0429,-6.1861			Carlingford	Louth
1210	06/08/10	Friday					
1210	07/08/10	Saturday					
1210	08/08/10	Sunday	53.7139,-6.3503			Drogheda	Louth
1210	09/08/10	Monday	53.7139,-6.3503	53.654750,-6.422175		Drogheda / Duleek	Louth
1210	10/08/10	Tuesday	53.654750,-6.422175	53.7272,-6.8769		Duleek / Kells	Meath
1210	11/08/10	Wednesday	53.7272,-6.8769	53.6472,-7.2082		Kells / Fowre	Westmeath

Year	Date	Day	LAT & LONG	LAT & LONG 2nd	LAT & LONG 3rd	Place	County/ Dept (Modern)
1210	12/08/10	Thursday	53.7800,-7.5000			Grenard	Longford
1210	13/08/10	Friday					
1210	14/08/10	Saturday	53.51,-7.14			Rathwire	Westmeath
1210	15/08/10	Sunday					
1210	16/08/10	Monday	53.2988,-6.2854			Castle Bret	
1210	17/08/10	Tuesday					
1210	18/08/10	Wednesday	53.3478,-6.2597			Dublin	Dublin
1210	19/08/10	Thursday	53.3478,-6.2597			Dublin	Dublin
1210	20/08/10	Friday	53.3478,-6.2597			Dublin	Dublin
1210	21/08/10	Saturday	53.3478,-6.2597			Dublin	Dublin
1210	22/08/10	Sunday	53.3478,-6.2597			Dublin	Dublin
1210	23/08/10	Monday	53.3478,-6.2597			Dublin	Dublin
1210	24/08/10	Tuesday				near Dublin	Dublin
1210	25/08/10	Wednesday					
1210	26/08/10	Thursday	51.9982, -4.98041			Fishguard	Pembrokeshire
1210	27/08/10	Friday	51.80066, -4.96736	51.736, -4.307		Haverford / Kidwelly	Carmarthenshire
1210	28/08/10	Saturday	51.574444, -3.752778			Margam	Glamorganshire
1210	29/08/10	Sunday					
1210	30/08/10	Monday	51.583333, -3			Newport	Monmouthshire
1210	31/08/10	Tuesday					
1210	01/09/10	Wednesday	51.45, -2.583333			Bristol	Gloucestershire
1210	02/09/10	Thursday					
1210	03/09/10	Friday					
1210	04/09/10	Saturday					
1210	05/09/10	Sunday					
1210	06/09/10	Monday					
1210	07/09/10	Tuesday					
1210	08/09/10	Wednesday					
1210	09/09/10	Thursday	51.417,-1.717			Marlborough	Wiltshire
1210	10/09/10	Friday					

Year	Date	Day	LAT & LONG	LAT & LONG 2nd	LAT & LONG 3rd	Place	County/ Dept (Modern)
1210	11/09/10	Saturday	51.417,-1.717	51.353, -1.994		Marlborough / Devizes	Wiltshire
1210	12/09/10	Sunday	51.3256, -2.3235			Hinton	Somersetshire
1210	13/09/10	Monday					
1210	14/09/10	Tuesday					
1210	15/09/10	Wednesday					
1210	16/09/10	Thursday					
1210	17/09/10	Friday	51.45, -2.583333			Bristol	Gloucestershire
1210	18/09/10	Saturday					
1210	19/09/10	Sunday					
1210	20/09/10	Monday	51.45, -2.583333			Bristol	Gloucestershire
1210	21/09/10	Tuesday					
1210	22/09/10	Wednesday	51.128, -2.993			Bridgewater	Somersetshire
1210	23/09/10	Thursday	51.1807, -3.1413			Stogursey	Somersetshire
1210	24/09/10	Friday					
1210	25/09/10	Saturday					
1210	26/09/10	Sunday	50.9893,-2.6898			Sock	Somersetshire
1210	27/09/10	Monday	50.9893,-2.6898	50.7635,-2.6865		Sock / Poorstock	Dorsetshire
1210	28/09/10	Tuesday					
1210	29/09/10	Wednesday					
1210	30/09/10	Thursday	50.717, -2.437			Dorchester	Dorsetshire
1210	01/10/10	Friday	50.640278,-2.059444			Corfe	Dorsetshire
1210	02/10/10	Saturday					
1210	03/10/10	Sunday	50.7531,-2.2195	51.0375,-2.2748		Beer Regis / Gillingham	Dorsetshire
1210	04/10/10	Monday					
1210	05/10/10	Tuesday					
1210	06/10/10	Wednesday					
1210	07/10/10	Thursday	51.0375,-2.2748			Gillingham	Dorsetshire
1210	08/10/10	Friday					
1210	09/10/10	Saturday	51.0706, -1.7416			Clarendon	Wiltshire
1210	10/10/10	Sunday	51.0632,-1.308			Winchester	Hampshire

Year	Date	Day	LAT & LONG	LAT & LONG 2nd	LAT & LONG 3rd	Place	County/ Dept (Modern)
1210	11/10/10	Monday					
1210	12/10/10	Tuesday					
1210	13/10/10	Wednesday	51.261419,-0.961722	51.286948,-1.254584		Odiham / Freemantle	Hampshire
1210	14/10/10	Thursday					
1210	15/10/10	Friday					
1210	16/10/10	Saturday					
1210	17/10/10	Sunday					
1210	18/10/10	Monday	51.4791,-0.6095			Windsor	Berkshire
1210	19/10/10	Tuesday					
1210	20/10/10	Wednesday					
1210	21/10/10	Thursday					
1210	22/10/10	Friday					
1210	23/10/10	Saturday					
1210	24/10/10	Sunday					
1210	25/10/10	Monday					
1210	26/10/10	Tuesday					
1210	27/10/10	Wednesday	51.508056,-0.076111			Tower of London	Middlesex
1210	28/10/10	Thursday					
1210	29/10/10	Friday					
1210	30/10/10	Saturday	51.387, -1.408	51.417,-1.717		Hampstead ( Berks) / Marlborough	Wiltshire
1210	31/10/10	Sunday	51.417,-1.717			Marlborough	Wiltshire
1210	01/11/10	Monday	51.373553,-2.137898			Melksham	Wiltshire
1210	02/11/10	Tuesday					
1210	03/11/10	Wednesday					
1210	04/11/10	Thursday					
1210	05/11/10	Friday					
1210	06/11/10	Saturday					
1210	07/11/10	Sunday					
1210	08/11/10	Monday					

Year	Date	Day	LAT & LONG	LAT & LONG 2nd	LAT & LONG 3rd	Place	County/ Dept (Modern)
1210	09/11/10	Tuesday					
1210	10/11/10	Wednesday					
1210	11/11/10	Thursday	52.3057,-0.5844			Higham	Northamptonshire
1210	12/11/10	Friday	52.566, -0.519			Cliffe	Northamptonshire
1210	13/11/10	Saturday					
1210	14/11/10	Sunday					
1210	15/11/10	Monday					
1210	16/11/10	Tuesday					
1210	17/11/10	Wednesday					
1210	18/11/10	Thursday					
1210	19/11/10	Friday	52.638977,-0.837072			Salvata	Northamptonshire
1210	20/11/10	Saturday	52.9493,-1.1546			Nottingham	Nottinghamshire
1210	21/11/10	Sunday					
1210	22/11/10	Monday	52.9493,-1.1546			Nottingham	Nottinghamshire
1210	23/11/10	Tuesday	52.9493,-1.1546			Nottingham	Nottinghamshire
1210	24/11/10	Wednesday	53.090915,-1.102445			Haywood (2)	Nottinghamshire
1210	25/11/10	Thursday	52.9493,-1.1546			Nottingham	Nottinghamshire
1210	26/11/10	Friday	52.9493,-1.1546			Nottingham	Nottinghamshire
1210	27/11/10	Saturday					
1210	28/11/10	Sunday	52.9493,-1.1546			Nottingham	Nottinghamshire
1210	29/11/10	Monday	52.9493,-1.1546			Nottingham	Nottinghamshire
1210	30/11/10	Tuesday	52.9493,-1.1546			Nottingham	Nottinghamshire
1210	01/12/10	Wednesday					
1210	02/12/10	Thursday	53.17, -1.1073			Clipstone	Nottinghamshire
1210	03/12/10	Friday					
1210	04/12/10	Saturday					
1210	05/12/10	Sunday	53.196,-0.92			Lexington	Nottinghamshire
1210	06/12/10	Monday	53.196,-0.92			Lexington	Nottinghamshire
1210	07/12/10	Tuesday					
1210	08/12/10	Wednesday					



Year	Date	Day	LAT & LONG	LAT & LONG 2nd	LAT & LONG 3rd	Place	County/ Dept (Modern)
1210	09/12/10	Thursday					
1210	10/12/10	Friday	53.342923, -0.223086			Hainton	Lincolnshire
1210	11/12/10	Saturday					
1210	12/12/10	Sunday					
1210	13/12/10	Monday					
1210	14/12/10	Tuesday	53.958333,-1.080278			York	Yorkshire
1210	15/12/10	Wednesday					
1210	16/12/10	Thursday					
1210	17/12/10	Friday					
1210	18/12/10	Saturday	54.08372, -0.87184			Kirkham	Yorkshire
1210	19/12/10	Sunday	54.1289, -1.1459			Craike	Durham
1210	20/12/10	Monday					
1210	21/12/10	Tuesday	54.1289, -1.1459			Craike	Durham
1210	22/12/10	Wednesday	53.958333,-1.080278			York	Yorkshire
1210	23/12/10	Thursday					
1210	24/12/10	Friday	53.958333,-1.080278			York	Yorkshire
1210	25/12/10	Saturday	53.958333,-1.080278			York	Yorkshire
1210	26/12/10	Sunday	53.958333,-1.080278			York	Yorkshire
1210	27/12/10	Monday					
1210	28/12/10	Tuesday					
1210	29/12/10	Wednesday					
1210	30/12/10	Thursday					
1210	31/12/10	Friday					
1211	01/01/11	Saturday					
1211	02/01/11	Sunday	52.9493,-1.1546			Nottingham	Nottinghamshire
1211	03/01/11	Monday	52.9493,-1.1546			Nottingham	Nottinghamshire
1211	04/01/11	Tuesday					
1211	05/01/11	Wednesday					
1211	06/01/11	Thursday	52.9493,-1.1546			Nottingham	Nottinghamshire
1211	07/01/11	Friday	52.9493,-1.1546			Nottingham	Nottinghamshire

Year	Date	Day	LAT & LONG	LAT & LONG 2nd	LAT & LONG 3rd	Place	County/ Dept (Modern)
1211	08/01/11	Saturday	53.0765,-0.81			Newark upon Trent	Nottinghamshire
1211	09/01/11	Sunday	53.2327,-0.5376			Lincoln	Lincolnshire
1211	10/01/11	Monday	52.92782, -0.05978			Kirton	Lincolnshire
1211	11/01/11	Tuesday					
1211	12/01/11	Wednesday					
1211	13/01/11	Thursday	53.562832, -0.28985			Limber	Lincolnshire
1211	14/01/11	Friday	53.2327,-0.5376			Lincoln	Lincolnshire
1211	15/01/11	Saturday					
1211	16/01/11	Sunday	52.656,-0.484			Stamford	Lincolnshire
1211	17/01/11	Monday	52.656,-0.484	52.319384, -0.233529		Stamford / Brampton	Huntingdonshire
1211	18/01/11	Tuesday	52.319384, -0.233529			Brampton	Huntingdonshire
1211	19/01/11	Wednesday					
1211	20/01/11	Thursday					
1211	21/01/11	Friday					
1211	22/01/11	Saturday					
1211	23/01/11	Sunday	51.5155, -0.0922			London	Middlesex
1211	24/01/11	Monday					
1211	25/01/11	Tuesday	51.4791,-0.6095			Windsor	Berkshire
1211	26/01/11	Wednesday					
1211	27/01/11	Thursday	51.387, -1.408			Hampstead	Berkshire
1211	28/01/11	Friday	51.286948,-1.254584			Freemantle	Hampshire
1211	29/01/11	Saturday					
1211	30/01/11	Sunday	51.286948,-1.254584			Freemantle	Hampshire
1211	31/01/11	Monday					
1211	01/02/11	Tuesday					
1211	02/02/11	Wednesday					
1211	03/02/11	Thursday	51.286948,-1.254584			Freemantle	Hampshire
1211	04/02/11	Friday					
1211	05/02/11	Saturday					
1211	06/02/11	Sunday	51.0706, -1.7416			Clarendon	Wiltshire

Year	Date	Day	LAT & LONG	LAT & LONG 2nd	LAT & LONG 3rd	Place	County/ Dept (Modern)
1211	07/02/11	Monday	50.787, -1.952			Canford	Dorsetshire
1211	08/02/11	Tuesday	50.787, -1.952			Canford	Dorsetshire
1211	09/02/11	Wednesday	50.787, -1.952			Canford	Dorsetshire
1211	10/02/11	Thursday					
1211	11/02/11	Friday	50.787, -1.952			Canford	Dorsetshire
1211	12/02/11	Saturday	51.03575,-2.2748			Gillingham	Dorsetshire
1211	13/02/11	Sunday					
1211	14/02/11	Monday					
1211	15/02/11	Tuesday	51.03575,-2.2748			Gillingham	Dorsetshire
1211	16/02/11	Wednesday					
1211	17/02/11	Thursday	50.717, -2.437			Dorchester	Dorsetshire
1211	18/02/11	Friday					
1211	19/02/11	Saturday	51.0632,-1.308			Winchester	Hampshire
1211	20/02/11	Sunday	51.0632,-1.308	50.842,-1.12		Winchester / Portchester	Hampshire
1211	21/02/11	Monday					
1211	22/02/11	Tuesday	51.0632,-1.308			Winchester	Hampshire
1211	23/02/11	Wednesday					
1211	24/02/11	Thursday	51.286948,-1.254584			Freemantle	Hampshire
1211	25/02/11	Friday					
1211	26/02/11	Saturday	51.417,-1.717			Marlborough	Wiltshire
1211	27/02/11	Sunday	51.417,-1.717	51.430013, -1.949694		Marlborough / Cherhill	Wiltshire
1211	28/02/11	Monday	51.51, -2			Bradenstoke	Wiltshire
1211	01/03/11	Tuesday	51.5186, -2.36225			Dodington	Somersetshire
1211	02/03/11	Wednesday					
1211	03/03/11	Thursday					
1211	04/03/11	Friday	51.45,-2.583333	51.52445,-2.50447		Bristol /Winterbourne	Gloucestershire
1211	05/03/11	Saturday	51.68797, -2.45707			Berkeley	Gloucestershire
1211	06/03/11	Sunday	51.87,-2.24			Gloucester	Gloucestershire
1211	07/03/11	Monday	51.87,-2.24			Gloucester	Gloucestershire
1211	08/03/11	Tuesday					

Year	Date	Day	LAT & LONG	LAT & LONG 2nd	LAT & LONG 3rd	Place	County/ Dept (Modern)
1211	09/03/11	Wednesday	52.0565,-2.716			Hereford	Herefordshire
1211	10/03/11	Thursday					
1211	11/03/11	Friday	51.9697, -2.81			Killpeck	Herefordshire
1211	12/03/11	Saturday	51.824, -3.0167			Abergavenny	Monmouthshire
1211	13/03/11	Sunday					
1211	14/03/11	Monday					
1211	15/03/11	Tuesday					
1211	16/03/11	Wednesday	52.0565,-2.716			Hereford	Herefordshire
1211	17/03/11	Thursday	52.0565,-2.716			Hereford	Herefordshire
1211	18/03/11	Friday	52.0339,-2.4235			Ledbury	Herefordshire
1211	19/03/11	Saturday					
1211	20/03/11	Sunday					
1211	21/03/11	Monday					
1211	22/03/11	Tuesday					
1211	23/03/11	Wednesday					
1211	24/03/11	Thursday					
1211	25/03/11	Friday	51.88603, -0.52102			Dunstable	Bedfordshire
1211	26/03/11	Saturday	51.762, -0.228			Hatfield	Hertfordshire
1211	27/03/11	Sunday					
1211	28/03/11	Monday	51.5155, -0.0922			London	Middlesex
1211	29/03/11	Tuesday					
1211	30/03/11	Wednesday					
1211	31/03/11	Thursday					
1211	01/04/11	Friday	51.508056,-0.076111			Tower of London	Middlesex
1211	02/04/11	Saturday	51.508056,-0.076111			Tower of London	Middlesex
1211	03/04/11	Sunday	51.508056,-0.076111			Tower of London	Middlesex
1211	04/04/11	Monday	51.495556,-0.119722			Lambeth	Surrey
1211	05/04/11	Tuesday	51.495556,-0.119722			Lambeth	Surrey
1211	06/04/11	Wednesday	50.97578,-0.34482			Knep castle	Sussex
1211	07/04/11	Thursday					

Year	Date	Day	LAT & LONG	LAT & LONG 2nd	LAT & LONG 3rd	Place	County/ Dept (Modern)
1211	08/04/11	Friday	50.97578,-0.34482			Knep castle	Sussex
1211	09/04/11	Saturday	50.97578,-0.34482			Knep castle	Sussex
1211	10/04/11	Sunday					
1211	11/04/11	Monday					
1211	12/04/11	Tuesday					
1211	13/04/11	Wednesday	51.495556,-0.119722			Lambeth	Surrey
1211	14/04/11	Thursday					
1211	15/04/11	Friday					
1211	16/04/11	Saturday	51.495556,-0.119722			Lambeth	Surrey
1211	17/04/11	Sunday					
1211	18/04/11	Monday	51.508056,-0.076111			Tower of London	Middlesex
1211	19/04/11	Tuesday					
1211	20/04/11	Wednesday	51.2431, 0.9596			Chilham	Kent
1211	21/04/11	Thursday					
1211	22/04/11	Friday					
1211	23/04/11	Saturday					
1211	24/04/11	Sunday					
1211	25/04/11	Monday	51.6149,0.17685			Havering	Essex
1211	26/04/11	Tuesday	51.6149,0.17685	51.7361, 0.4798		Havering / Chelmsford	Essex
1211	27/04/11	Wednesday	51.7361, 0.4798			Chelmsford	Essex
1211	28/04/11	Thursday					
1211	29/04/11	Friday					
1211	30/04/11	Saturday					
1211	01/05/11	Sunday					
1211	02/05/11	Monday	52.628333, 1.296667			Norwich	Norfolk
1211	03/05/11	Tuesday					
1211	04/05/11	Wednesday					
1211	05/05/11	Thursday					
1211	06/05/11	Friday					
1211	07/05/11	Saturday					

Year	Date	Day	LAT & LONG	LAT & LONG 2nd	LAT & LONG 3rd	Place	County/ Dept (Modern)
1211	08/05/11	Sunday					
1211	09/05/11	Monday					
1211	10/05/11	Tuesday					
1211	11/05/11	Wednesday					
1211	12/05/11	Thursday	52.9493,-1.1546			Nottingham	Nottinghamshire
1211	13/05/11	Friday					
1211	14/05/11	Saturday					
1211	15/05/11	Sunday					
1211	16/05/11	Monday	53.1903, -2.8916			Chester	Cheshire
1211	17/05/11	Tuesday	53.1903, -2.8916			Chester	Cheshire
1211	18/05/11	Wednesday					
1211	19/05/11	Thursday					
1211	20/05/11	Friday					
1211	21/05/11	Saturday					
1211	22/05/11	Sunday					
1211	23/05/11	Monday					
1211	24/05/11	Tuesday					
1211	25/05/11	Wednesday					
1211	26/05/11	Thursday					
1211	27/05/11	Friday					
1211	28/05/11	Saturday					
1211	29/05/11	Sunday					
1211	30/05/11	Monday					
1211	31/05/11	Tuesday					
1211	01/06/11	Wednesday					
1211	02/06/11	Thursday					
1211	03/06/11	Friday					
1211	04/06/11	Saturday					
1211	05/06/11	Sunday					
1211	06/06/11	Monday					

Year	Date	Day	LAT & LONG	LAT & LONG 2nd	LAT & LONG 3rd	Place	County/ Dept (Modern)
1211	07/06/11	Tuesday					
1211	08/06/11	Wednesday					
1211	09/06/11	Thursday					
1211	10/06/11	Friday					
1211	11/06/11	Saturday					
1211	12/06/11	Sunday					
1211	13/06/11	Monday					
1211	14/06/11	Tuesday					
1211	15/06/11	Wednesday					
1211	16/06/11	Thursday					
1211	17/06/11	Friday					
1211	18/06/11	Saturday					
1211	19/06/11	Sunday					
1211	20/06/11	Monday					
1211	21/06/11	Tuesday					
1211	22/06/11	Wednesday					
1211	23/06/11	Thursday					
1211	24/06/11	Friday					
1211	25/06/11	Saturday					
1211	26/06/11	Sunday					
1211	27/06/11	Monday					
1211	28/06/11	Tuesday					
1211	29/06/11	Wednesday					
1211	30/06/11	Thursday					
1211	01/07/11	Friday					
1211	02/07/11	Saturday					
1211	03/07/11	Sunday					
1211	04/07/11	Monday					
1211	05/07/11	Tuesday					
1211	06/07/11	Wednesday					

Year	Date	Day	LAT & LONG	LAT & LONG 2nd	LAT & LONG 3rd	Place	County/ Dept (Modern)
1211	07/07/11	Thursday					
1211	08/07/11	Friday					
1211	09/07/11	Saturday					
1211	10/07/11	Sunday					
1211	11/07/11	Monday					
1211	12/07/11	Tuesday					
1211	13/07/11	Wednesday					
1211	14/07/11	Thursday					
1211	15/07/11	Friday					
1211	16/07/11	Saturday					
1211	17/07/11	Sunday					
1211	18/07/11	Monday					
1211	19/07/11	Tuesday					
1211	20/07/11	Wednesday					
1211	21/07/11	Thursday					
1211	22/07/11	Friday					
1211	23/07/11	Saturday					
1211	24/07/11	Sunday					
1211	25/07/11	Monday					
1211	26/07/11	Tuesday					
1211	27/07/11	Wednesday					
1211	28/07/11	Thursday					
1211	29/07/11	Friday					
1211	30/07/11	Saturday					
1211	31/07/11	Sunday					
1211	01/08/11	Monday					
1211	02/08/11	Tuesday					
1211	03/08/11	Wednesday					
1211	04/08/11	Thursday					
1211	05/08/11	Friday					



Year	Date	Day	LAT & LONG	LAT & LONG 2nd	LAT & LONG 3rd	Place	County/ Dept (Modern)
1211	06/08/11	Saturday					
1211	07/08/11	Sunday					
1211	08/08/11	Monday					
1211	09/08/11	Tuesday					
1211	10/08/11	Wednesday					
1211	11/08/11	Thursday					
1211	12/08/11	Friday					
1211	13/08/11	Saturday					
1211	14/08/11	Sunday					
1211	15/08/11	Monday					
1211	16/08/11	Tuesday					
1211	17/08/11	Wednesday					
1211	18/08/11	Thursday					
1211	19/08/11	Friday					
1211	20/08/11	Saturday					
1211	21/08/11	Sunday					
1211	22/08/11	Monday					
1211	23/08/11	Tuesday					
1211	24/08/11	Wednesday					
1211	25/08/11	Thursday					
1211	26/08/11	Friday					
1211	27/08/11	Saturday					
1211	28/08/11	Sunday					
1211	29/08/11	Monday	52.237211,-0.896028			Northampton	Northamptonshire
1211	30/08/11	Tuesday					
1211	31/08/11	Wednesday					
1211	01/09/11	Thursday					
1211	02/09/11	Friday					
1211	03/09/11	Saturday					
1211	04/09/11	Sunday					

Year	Date	Day	LAT & LONG	LAT & LONG 2nd	LAT & LONG 3rd	Place	County/ Dept (Modern)
1211	05/09/11	Monday					
1211	06/09/11	Tuesday					
1211	07/09/11	Wednesday					
1211	08/09/11	Thursday					
1211	09/09/11	Friday					
1211	10/09/11	Saturday					
1211	11/09/11	Sunday					
1211	12/09/11	Monday					
1211	13/09/11	Tuesday					
1211	14/09/11	Wednesday					
1211	15/09/11	Thursday					
1211	16/09/11	Friday					
1211	17/09/11	Saturday					
1211	18/09/11	Sunday					
1211	19/09/11	Monday					
1211	20/09/11	Tuesday					
1211	21/09/11	Wednesday					
1211	22/09/11	Thursday					
1211	23/09/11	Friday					
1211	24/09/11	Saturday					
1211	25/09/11	Sunday					
1211	26/09/11	Monday					
1211	27/09/11	Tuesday					
1211	28/09/11	Wednesday					
1211	29/09/11	Thursday					
1211	30/09/11	Friday					
1211	01/10/11	Saturday					
1211	02/10/11	Sunday					
1211	03/10/11	Monday					
1211	04/10/11	Tuesday					

Year	Date	Day	LAT & LONG	LAT & LONG 2nd	LAT & LONG 3rd	Place	County/ Dept (Modern)
1211	05/10/11	Wednesday					
1211	06/10/11	Thursday					
1211	07/10/11	Friday					
1211	08/10/11	Saturday					
1211	09/10/11	Sunday					
1211	10/10/11	Monday					
1211	11/10/11	Tuesday					
1211	12/10/11	Wednesday					
1211	13/10/11	Thursday					
1211	14/10/11	Friday					
1211	15/10/11	Saturday					
1211	16/10/11	Sunday					
1211	17/10/11	Monday					
1211	18/10/11	Tuesday					
1211	19/10/11	Wednesday					
1211	20/10/11	Thursday					
1211	21/10/11	Friday					
1211	22/10/11	Saturday					
1211	23/10/11	Sunday					
1211	24/10/11	Monday					
1211	25/10/11	Tuesday					
1211	26/10/11	Wednesday					
1211	27/10/11	Thursday					
1211	28/10/11	Friday					
1211	29/10/11	Saturday					
1211	30/10/11	Sunday					
1211	31/10/11	Monday					
1211	01/11/11	Tuesday					
1211	02/11/11	Wednesday	51.454167,-0.973056			Reading	Berkshire
1211	03/11/11	Thursday					

Year	Date	Day	LAT & LONG	LAT & LONG 2nd	LAT & LONG 3rd	Place	County/ Dept (Modern)
1211	04/11/11	Friday					
1211	05/11/11	Saturday					
1211	06/11/11	Sunday					
1211	07/11/11	Monday					
1211	08/11/11	Tuesday					
1211	09/11/11	Wednesday					
1211	10/11/11	Thursday					
1211	11/11/11	Friday					
1211	12/11/11	Saturday	52.0565,-2.716			Hereford	Herefordshire
1211	13/11/11	Sunday					
1211	14/11/11	Monday					
1211	15/11/11	Tuesday					
1211	16/11/11	Wednesday					
1211	17/11/11	Thursday					
1211	18/11/11	Friday	52.0565,-2.716			Hereford	Herefordshire
1211	19/11/11	Saturday					
1211	20/11/11	Sunday					
1211	21/11/11	Monday					
1211	22/11/11	Tuesday					
1211	23/11/11	Wednesday					
1211	24/11/11	Thursday					
1211	25/11/11	Friday					
1211	26/11/11	Saturday					
1211	27/11/11	Sunday					
1211	28/11/11	Monday					
1211	29/11/11	Tuesday					
1211	30/11/11	Wednesday					
1211	01/12/11	Thursday					
1211	02/12/11	Friday					
1211	03/12/11	Saturday					

Year	Date	Day	LAT & LONG	LAT & LONG 2nd	LAT & LONG 3rd	Place	County/ Dept (Modern)
1211	04/12/11	Sunday					
1211	05/12/11	Monday					
1211	06/12/11	Tuesday					
1211	07/12/11	Wednesday					
1211	08/12/11	Thursday					
1211	09/12/11	Friday					
1211	10/12/11	Saturday					
1211	11/12/11	Sunday					
1211	12/12/11	Monday					
1211	13/12/11	Tuesday					
1211	14/12/11	Wednesday					
1211	15/12/11	Thursday					
1211	16/12/11	Friday					
1211	17/12/11	Saturday					
1211	18/12/11	Sunday	51.286948,-1.254584			Freemantle	Hampshire
1211	19/12/11	Monday					
1211	20/12/11	Tuesday					
1211	21/12/11	Wednesday					
1211	22/12/11	Thursday					
1211	23/12/11	Friday					
1211	24/12/11	Saturday					
1211	25/12/11	Sunday	51.4791,-0.6095			Windsor	Berkshire
1211	26/12/11	Monday					
1211	27/12/11	Tuesday					
1211	28/12/11	Wednesday					
1211	29/12/11	Thursday					
1211	30/12/11	Friday					
1211	31/12/11	Saturday					
1212	01/01/12	Sunday					
1212	02/01/12	Monday					

Year	Date	Day	LAT & LONG	LAT & LONG 2nd	LAT & LONG 3rd	Place	County/ Dept (Modern)
1212	03/01/12	Tuesday					
1212	04/01/12	Wednesday					
1212	05/01/12	Thursday					
1212	06/01/12	Friday					
1212	07/01/12	Saturday					
1212	08/01/12	Sunday					
1212	09/01/12	Monday					
1212	10/01/12	Tuesday					
1212	11/01/12	Wednesday					
1212	12/01/12	Thursday					
1212	13/01/12	Friday					
1212	14/01/12	Saturday					
1212	15/01/12	Sunday					
1212	16/01/12	Monday					
1212	17/01/12	Tuesday					
1212	18/01/12	Wednesday					
1212	19/01/12	Thursday					
1212	20/01/12	Friday	53.253007,-0.854844			Kingshaugh	Nottinghamshire
1212	21/01/12	Saturday					
1212	22/01/12	Sunday					
1212	23/01/12	Monday					
1212	24/01/12	Tuesday					
1212	25/01/12	Wednesday					
1212	26/01/12	Thursday					
1212	27/01/12	Friday					
1212	28/01/12	Saturday					
1212	29/01/12	Sunday					
1212	30/01/12	Monday					
1212	31/01/12	Tuesday					
1212	01/02/12	Wednesday					

Year	Date	Day	LAT & LONG	LAT & LONG 2nd	LAT & LONG 3rd	Place	County/ Dept (Modern)
1212	02/02/12	Thursday					
1212	03/02/12	Friday					
1212	04/02/12	Saturday					
1212	05/02/12	Sunday					
1212	06/02/12	Monday					
1212	07/02/12	Tuesday					
1212	08/02/12	Wednesday					
1212	09/02/12	Thursday					
1212	10/02/12	Friday					
1212	11/02/12	Saturday					
1212	12/02/12	Sunday					
1212	13/02/12	Monday					
1212	14/02/12	Tuesday					
1212	15/02/12	Wednesday					
1212	16/02/12	Thursday					
1212	17/02/12	Friday					
1212	18/02/12	Saturday					
1212	19/02/12	Sunday					
1212	20/02/12	Monday					
1212	21/02/12	Tuesday					
1212	22/02/12	Wednesday					
1212	23/02/12	Thursday					
1212	24/02/12	Friday					
1212	25/02/12	Saturday					
1212	26/02/12	Sunday					
1212	27/02/12	Monday					
1212	28/02/12	Tuesday					
1212	29/02/12	Wednesday					
1212	01/03/12	Thursday					
1212	02/03/12	Friday					

Year	Date	Day	LAT & LONG	LAT & LONG 2nd	LAT & LONG 3rd	Place	County/ Dept (Modern)
1212	03/03/12	Saturday					
1212	04/03/12	Sunday	51.52604, -0.103475	51.513889, -0.105833	51.5155, -0.0922	Clerkenwell / St Brides / London	Middlesex
1212	05/03/12	Monday					
1212	06/03/12	Tuesday					
1212	07/03/12	Wednesday					
1212	08/03/12	Thursday					
1212	09/03/12	Friday					
1212	10/03/12	Saturday					
1212	11/03/12	Sunday					
1212	12/03/12	Monday					
1212	13/03/12	Tuesday					
1212	14/03/12	Wednesday					
1212	15/03/12	Thursday					
1212	16/03/12	Friday					
1212	17/03/12	Saturday					
1212	18/03/12	Sunday					
1212	19/03/12	Monday					
1212	20/03/12	Tuesday					
1212	21/03/12	Wednesday					
1212	22/03/12	Thursday					
1212	23/03/12	Friday					
1212	24/03/12	Saturday					
1212	25/03/12	Sunday					
1212	26/03/12	Monday					
1212	27/03/12	Tuesday					
1212	28/03/12	Wednesday					
1212	29/03/12	Thursday					
1212	30/03/12	Friday					
1212	31/03/12	Saturday					



Year	Date	Day	LAT & LONG	LAT & LONG 2nd	LAT & LONG 3rd	Place	County/ Dept (Modern)
1212	01/04/12	Sunday					
1212	02/04/12	Monday					
1212	03/04/12	Tuesday					
1212	04/04/12	Wednesday					
1212	05/04/12	Thursday					
1212	06/04/12	Friday	51.0632,-1.308			Winchester	Hampshire
1212	07/04/12	Saturday					
1212	08/04/12	Sunday					
1212	09/04/12	Monday					
1212	10/04/12	Tuesday					
1212	11/04/12	Wednesday					
1212	12/04/12	Thursday					
1212	13/04/12	Friday					
1212	14/04/12	Saturday					
1212	15/04/12	Sunday					
1212	16/04/12	Monday					
1212	17/04/12	Tuesday					
1212	18/04/12	Wednesday					
1212	19/04/12	Thursday	51.499167,-0.124722			Westminster	Middlesex
1212	20/04/12	Friday					
1212	21/04/12	Saturday					
1212	22/04/12	Sunday					
1212	23/04/12	Monday					
1212	24/04/12	Tuesday					
1212	25/04/12	Wednesday	51.0706, -1.7416			Clarendon	Wiltshire
1212	26/04/12	Thursday					
1212	27/04/12	Friday					
1212	28/04/12	Saturday					
1212	29/04/12	Sunday					
1212	30/04/12	Monday					

Year	Date	Day	LAT & LONG	LAT & LONG 2nd	LAT & LONG 3rd	Place	County/ Dept (Modern)
1212	01/05/12	Tuesday					
1212	02/05/12	Wednesday					
1212	03/05/12	Thursday	51.495556,-0.119722			Lambeth	Surrey
1212	04/05/12	Friday	51.495556,-0.119722	51.499167,-0.124722	51.5155, -0.0922	Lambeth / Westminster / London	Middlesex
1212	05/05/12	Saturday	51.5155, -0.0922	51.495556,-0.119722		London / Lambeth	Surrey
1212	06/05/12	Sunday	51.261419,-0.961722			Odiham	Hampshire
1212	07/05/12	Monday	51.261419,-0.961722			Odiham	Hampshire
1212	08/05/12	Tuesday	51.286948,-1.254584			Freemantle	Hampshire
1212	09/05/12	Wednesday	51.0632,-1.308			Winchester	Hampshire
1212	10/05/12	Thursday	51.0632,-1.308	51.261419,-0.961722		Winchester / Odiham	Hampshire
1212	11/05/12	Friday	51.261419,-0.961722			Odiham	Hampshire
1212	12/05/12	Saturday	51.261419,-0.961722	51.2365,-0.5703		Odiham / Guildford	Surrey
1212	13/05/12	Sunday	51.2365,-0.5703			Guildford	Surrey
1212	14/05/12	Monday	51.2365,-0.5703	51.39479, -0.34125		Guildford / Ditton	Surrey
1212	15/05/12	Tuesday	51.495556,-0.119722			Lambeth	Surrey
1212	16/05/12	Wednesday	51.495556,-0.119722			Lambeth	Surrey
1212	17/05/12	Thursday	51.495556,-0.119722	51.4791,-0.6095		Lambeth / Windsor	Berkshire
1212	18/05/12	Friday	51.4791,-0.6095	51.508056,-0.076111		Windsor / Tower of London	Middlesex
1212	19/05/12	Saturday	51.508056,-0.076111			Tower of London	Middlesex
1212	20/05/12	Sunday	51.508056,-0.076111	51.6149,0.17685		Tower of London / Havering	/Essex
1212	21/05/12	Monday	51.6149,0.17685			Havering	Essex
1212	22/05/12	Tuesday	51.495556,-0.119722			Lambeth	Surrey
1212	23/05/12	Wednesday	51.495556,-0.119722			Lambeth	Surrey
1212	24/05/12	Thursday	51.495556,-0.119722	51.5155, -0.0922		Lambeth / London	Middlesex
1212	25/05/12	Friday	51.495556,-0.119722			Lambeth	Surrey
1212	26/05/12	Saturday	51.495556,-0.119722	51.083281,-1.135328	51.083889,-0.879167	Lambeth / Bishops Sutton / Wolmere	Hampshire
1212	27/05/12	Sunday	51.083889,-0.879167	51.0632,-1.308		Wolmere / Winchester	Hampshire
1212	28/05/12	Monday	51.0632,-1.308			Winchester	Hampshire

Year	Date	Day	LAT & LONG	LAT & LONG 2nd	LAT & LONG 3rd	Place	County/ Dept (Modern)
1212	29/05/12	Tuesday	51.0632,-1.308			Winchester	Hampshire
1212	30/05/12	Wednesday	51.261419,-0.961722			Odiham	Hampshire
1212	31/05/12	Thursday	51.261419,-0.961722			Odiham	Hampshire
1212	01/06/12	Friday	51.395, -0.5031	51.39479,-0.34125		Chertsey / Ditton	Surrey
1212	02/06/12	Saturday	51.508056,-0.076111			Tower of London	Middlesex
1212	03/06/12	Sunday	51.508056,-0.076111			Tower of London	Middlesex
1212	04/06/12	Monday	51.508056,-0.076111	51.795,-0.078		Tower of London / Hertford	Hertfordshire
1212	05/06/12	Tuesday					
1212	06/06/12	Wednesday					
1212	07/06/12	Thursday	52.996,-0.413			Sleaford	Lincolnshire
1212	08/06/12	Friday	53.253007,-0.854844			Kingshaugh	Nottinghamshire
1212	09/06/12	Saturday	53.253007,-0.854844			Kingshaugh	Nottinghamshire
1212	10/06/12	Sunday	53.253007,-0.854844			Kingshaugh	Nottinghamshire
1212	11/06/12	Monday					
1212	12/06/12	Tuesday	53.43049,-1.11348	53.516,-1.133	53.755262, -1.47364	Tickhill / Doncaster / Rothwell	Yorkshire
1212	13/06/12	Wednesday	53.755262, -1.47364	54.0084,-1.467		Rothwell / Knaresborough	Yorkshire
1212	14/06/12	Thursday	54.0084,-1.467			Knaresborough	Yorkshire
1212	15/06/12	Friday	54.403,-1.737			Richmond	Yorkshire
1212	16/06/12	Saturday	54.516, -2.009			Bowes	Yorkshire
1212	17/06/12	Sunday	54.574678, -2.488017			Appleby	Westmoreland
1212	18/06/12	Monday	54.574678, -2.488017	54.765183,-2.693673		Appleby / Kirkoswald	Cumberland
1212	19/06/12	Tuesday	54.765183,-2.693673	54.727316, -2.781814		Kirkoswald / Plumpton (1)	Cumberland
1212	20/06/12	Wednesday	54.748149,-3.052097			Caldbeck in Allerdale	Cumberland
1212	21/06/12	Thursday	54.823, -3.159			Wigton	Cumberland
1212	22/06/12	Friday	54.823, -3.159			Wigton	Cumberland
1212	23/06/12	Saturday	54.897222, -2.941667			Carlisle	Cumberland
1212	24/06/12	Sunday	54.897222, -2.941667			Carlisle	Cumberland
1212	25/06/12	Monday	54.897222, -2.941667			Carlisle	Cumberland
1212	26/06/12	Tuesday	54.897222, -2.941667			Carlisle	Cumberland
1212	27/06/12	Wednesday	54.971, -2.101			Hexham	Northumberland

Year	Date	Day	LAT & LONG	LAT & LONG 2nd	LAT & LONG 3rd	Place	County/ Dept (Modern)
1212	28/06/12	Thursday	54.7761, -1.5733			Durham	Durham
1212	29/06/12	Friday	54.3378, -1.4285			Allerton	Yorkshire
1212	30/06/12	Saturday	54.1198, -1.1897			Easingwold	Yorkshire
1212	01/07/12	Sunday	54.1198, -1.1897	53.958333,-1.080278		Easingwold / York	Yorkshire
1212	02/07/12	Monday					
1212	03/07/12	Tuesday	53.691,-1.312			Pontefract	Yorkshire
1212	04/07/12	Wednesday	53.43049,-1.11348	53.196,-0.92		Tickhill / Lexington	Nottinghamshire
1212	05/07/12	Thursday	53.07,-0.95			Southwell	Nottinghamshire
1212	06/07/12	Friday	52.9493,-1.1546			Nottingham	Nottinghamshire
1212	07/07/12	Saturday	52.9493,-1.1546			Nottingham	Nottinghamshire
1212	08/07/12	Sunday	52.9493,-1.1546			Nottingham	Nottinghamshire
1212	09/07/12	Monday	52.9493,-1.1546	52.638977,-0.837072		Nottingham / Salvata	Northamptonshire
1212	10/07/12	Tuesday	52.638977,-0.837072	52.5129,-0.724		Salvata / Rockingham	Northamptonshire
1212	11/07/12	Wednesday					
1212	12/07/12	Thursday	52.4408,-0.6851	52.237211,-0.896028		Geddington / Northampton	Northamptonshire
1212	13/07/12	Friday	52.237211,-0.896028	52.175, -0.937	52.080283,-0.921357	Northampton /Blisworth / Wakefield (2)	Northamptonshire
1212	14/07/12	Saturday	52.080283,-0.921357			Wakefield (2)	Northamptonshire
1212	15/07/12	Sunday	52.080283,-0.921357	51.991, -1.073		Wakefield (2) / Finmere	Oxfordshire
1212	16/07/12	Monday	51.991, -1.073			Finmere	Oxfordshire
1212	17/07/12	Tuesday	51.82, -1.052			Brill	Buckinghamshire
1212	18/07/12	Wednesday	51.82, -1.052			Brill	Buckinghamshire
1212	19/07/12	Thursday	51.82, -1.052	51.797,-1.183	51.845,-1.354	Brill / Beckley / Woodstock	Oxfordshire
1212	20/07/12	Friday	51.845,-1.354			Woodstock	Oxfordshire
1212	21/07/12	Saturday	51.845,-1.354			Woodstock	Oxfordshire
1212	22/07/12	Sunday	51.845,-1.354	51.667,-1.283	51.34321,-1.70276	Woodstock / Abingdon / Easton	Wiltshire
1212	23/07/12	Monday	51.34321,-1.70276	51.317, -2.217	51.51, -2	Easton / Trowbridge / Bradenstoke	Wiltshire
1212	24/07/12	Tuesday	51.51, -2	51.317, -2.217		Bradenstock / Trowbridge	Wiltshire
1212	25/07/12	Wednesday	51.317, -2.217	51.45, -2.583333		Trowbridge / Bristol	Gloucestershire

Year	Date	Day	LAT & LONG	LAT & LONG 2nd	LAT & LONG 3rd	Place	County/ Dept (Modern)
1212	26/07/12	Thursday	51.45, -2.583333	51.373553,-2.137898		Bristol / Melksham	Wiltshire
1212	27/07/12	Friday	51.353,-1.994	51.2566,-1.6209		Devizes / Ludgershall	Wiltshire
1212	28/07/12	Saturday					
1212	29/07/12	Sunday	51.0632,-1.308	51.417,-1.717		Winchester / Marlborough	Hampshire
1212	30/07/12	Monday	52.0054, -2.1630			Tewkesbury	Gloucestershire
1212	31/07/12	Tuesday	52.0054, -2.1630	52.19123,-2.22231		Tewkesbury / Worcester	Worcestershire
1212	01/08/12	Wednesday	52.19123,-2.22231			Worcester	Worcestershire
1212	02/08/12	Thursday	52.535, -2.4195			Bridgnorth	Shropshire
1212	03/08/12	Friday	52.535, -2.4195	52.7077,-2.7541		Bridgnorth / Shrewsbury	Shropshire
1212	04/08/12	Saturday	52.535, -2.4195	52.336502, -2.173362		Bridgnorth / Rushock	Worcestershire
1212	05/08/12	Sunday	52.168, -1.784	51.845,-1.354		Woolward / Woodstock	Oxfordshire
1212	06/08/12	Monday	51.845,-1.354			Woodstock	Oxfordshire
1212	07/08/12	Tuesday	51.845,-1.354			Woodstock	Oxfordshire
1212	08/08/12	Wednesday					
1212	09/08/12	Thursday	51.845,-1.354	52.09,-1.024		Woodstock /Silverstone	Northamptonshire
1212	10/08/12	Friday	52.09,-1.024	52.237211,-0.896028	52.3634, -0.8927	Silverstone / Northampton / Lamport	Northamptonshire
1212	11/08/12	Saturday	52.3634, -0.8927			Lamport	Northamptonshire
1212	12/08/12	Sunday	52.638977,-0.837072			Salvata	Northamptonshire
1212	13/08/12	Monday	52.99, -0.987			Gunthorpe	Nottinghamshire
1212	14/08/12	Tuesday	52.9493,-1.1546			Nottingham	Nottinghamshire
1212	15/08/12	Wednesday	52.9493,-1.1546			Nottingham	Nottinghamshire
1212	16/08/12	Thursday	52.9493,-1.1546			Nottingham	Nottinghamshire
1212	17/08/12	Friday	52.9493,-1.1546			Nottingham	Nottinghamshire
1212	18/08/12	Saturday	52.9493,-1.1546			Nottingham	Nottinghamshire
1212	19/08/12	Sunday	52.9493,-1.1546			Nottingham	Nottinghamshire
1212	20/08/12	Monday	52.9493,-1.1546			Nottingham	Nottinghamshire
1212	21/08/12	Tuesday	52.9493,-1.1546			Nottingham	Nottinghamshire
1212	22/08/12	Wednesday	52.9493,-1.1546			Nottingham	Nottinghamshire
1212	23/08/12	Thursday	53.07,-0.95	53.196,-0.92		Southwell / Lexington	Nottinghamshire

Year	Date	Day	LAT & LONG	LAT & LONG 2nd	LAT & LONG 3rd	Place	County/ Dept (Modern)
1212	24/08/12	Friday	53.253007,-0.854844			Kingshaugh	Nottinghamshire
1212	25/08/12	Saturday	53.253007,-0.854844			Kingshaugh	Nottinghamshire
1212	26/08/12	Sunday	53.253007,-0.854844			Kingshaugh	Nottinghamshire
1212	27/08/12	Monday	53.253007,-0.854844			Kingshaugh	Nottinghamshire
1212	28/08/12	Tuesday	53.253007,-0.854844	53.4101, -1.0207		Kingshaugh / Scrooby	Nottinghamshire
1212	29/08/12	Wednesday	53.4101, -1.0207	53.691,-1.312		Scrooby / Pontefract	Yorkshire
1212	30/08/12	Thursday	53.691,-1.312	53.958333,-1.080278		Pontefract / York	Yorkshire
1212	31/08/12	Friday	53.958333,-1.080278	54.1289, -1.1459		York / Craike	Durham
1212	01/09/12	Saturday	54.1289, -1.1459	54.3378, -1.4285		Craike /Allerton	Yorkshire
1212	02/09/12	Sunday	54.3378, -1.4285	54.527, -1.5526		Allerton /Darlington	Durham
1212	03/09/12	Monday	54.527, -1.5526	54.7761, -1.5733		Darlington /Durham	Durham
1212	04/09/12	Tuesday	54.7761, -1.5733			Durham	Durham
1212	05/09/12	Wednesday	54.7761, -1.5733			Durham	Durham
1212	06/09/12	Thursday	54.7761, -1.5733	54.527, -1.5526	54.3378, -1.4285	Durham / Darlington / Allerton	Durham
1212	07/09/12	Friday	54.0084,-1.467			Knaresborough	Yorkshire
1212	08/09/12	Saturday	54.0084,-1.467			Knaresborough	Yorkshire
1212	09/09/12	Sunday	53.755262, -1.47364	52.9493,-1.1546		Rothwell / Nottingham	Nottinghamshire
1212	10/09/12	Monday	52.9493,-1.1546			Nottingham	Nottinghamshire
1212	11/09/12	Tuesday	52.9493,-1.1546			Nottingham	Nottinghamshire
1212	12/09/12	Wednesday	52.9493,-1.1546			Nottingham	Nottinghamshire
1212	13/09/12	Thursday	52.9493,-1.1546			Nottingham	Nottinghamshire
1212	14/09/12	Friday	52.9493,-1.1546			Nottingham	Nottinghamshire
1212	15/09/12	Saturday	52.9493,-1.1546	52.638977,-0.837072		Nottingham / Salvata	Northamptonshire
1212	16/09/12	Sunday	52.4408,-0.6851			Geddington	Northamptonshire
1212	17/09/12	Monday	52.237211,-0.896028			Northampton	Northamptonshire
1212	18/09/12	Tuesday					
1212	19/09/12	Wednesday	51.755,-0.336			St Albans	Hertfordshire
1212	20/09/12	Thursday	51.755,-0.336	51.508056,-0.076111		St Albans / Tower of London	Middlesex
1212	21/09/12	Friday	51.508056,-0.076111			Tower of London	Middlesex
1212	22/09/12	Saturday	51.508056,-0.076111	51.6149,0.17685		Tower of London/ Havering	Essex

Year	Date	Day	LAT & LONG	LAT & LONG 2nd	LAT & LONG 3rd	Place	County/ Dept (Modern)
1212	23/09/12	Sunday	51.6149,0.17685			Havering	Essex
1212	24/09/12	Monday	51.6149,0.17685			Havering	Essex
1212	25/09/12	Tuesday	51.729, 0.427			Writtle	Essex
1212	26/09/12	Wednesday	51.729, 0.427	51.67, 0.598		Writtle / Woodham	Essex
1212	27/09/12	Thursday	51.67, 0.598	51.779167, 0.701111		Woodham / Totham	Essex
1212	28/09/12	Friday	51.8917, 0.903			Colchester	Essex
1212	29/09/12	Saturday	51.8917, 0.903			Colchester	Essex
1212	30/09/12	Sunday	51.8917, 0.903	51.67, 0.598		Colchester / Woodham	Essex
1212	01/10/12	Monday					
1212	02/10/12	Tuesday	51.495556,-0.119722			Lambeth	Surrey
1212	03/10/12	Wednesday	51.495556,-0.119722			Lambeth	surrey
1212	04/10/12	Thursday	51.495556,-0.119722	51.39479, -0.34125		Lambeth /Ditton	Surrey
1212	05/10/12	Friday	51.39479, -0.34125			Ditton	Surrey
1212	06/10/12	Saturday	51.0632,-1.308			Winchester	Hampshire
1212	07/10/12	Sunday	51.066667, -1.45			Ashley (2)	Hampshire
1212	08/10/12	Monday	51.2566,-1.6209			Ludgershall	Wiltshire
1212	09/10/12	Tuesday	51.294, -1.808			Uphaven	Wiltshire
1212	10/10/12	Wednesday					
1212	11/10/12	Thursday	51.0706, -1.7416			Clarendon	Wiltshire
1212	12/10/12	Friday	50.73,-1.78	50.787, -1.952		Christchurch /Canford	Dorset
1212	13/10/12	Saturday	50.787, -1.952			Canford	Dorset
1212	14/10/12	Sunday	50.640278,-2.059444			Corfe	Dorset
1212	15/10/12	Monday					
1212	16/10/12	Tuesday	51.03575,-2.2748			Gillingham	Dorset
1212	17/10/12	Wednesday	51.38, -2.36			Bath	Somersetshire
1212	18/10/12	Thursday	51.45, -2.583333			Bristol	Gloucestershire
1212	19/10/12	Friday	51.45, -2.583333			Bristol / Laycock	Wiltshire
1212	20/10/12	Saturday	51.4125, -2.118333	51.34321,-1.70276		Laycock / Easton	Wiltshire
1212	21/10/12	Sunday	51.34321,-1.70276			Easton	Wiltshire
1212	22/10/12	Monday					

Year	Date	Day	LAT & LONG	LAT & LONG 2nd	LAT & LONG 3rd	Place	County/ Dept (Modern)
1212	23/10/12	Tuesday					
1212	24/10/12	Wednesday					
1212	25/10/12	Thursday	51.82, -1.052			Brill	Buckinghamshire
1212	26/10/12	Friday	51.5206, -0.5071	51.5155, -0.0922		Iver / London	Middlesex
1212	27/10/12	Saturday					
1212	28/10/12	Sunday	51.5155, -0.0922	51.4988,-0.0901		London / Southwark	Surrey
1212	29/10/12	Monday	51.4988,-0.0901			Southwark	Surrey
1212	30/10/12	Tuesday	51.4988,-0.0901	51.5125,-0.109		Southwark / New Temple	Middlesex
1212	31/10/12	Wednesday	51.5155, -0.0922			London	Middlesex
1212	01/11/12	Thursday	51.5155, -0.0922			London	Middlesex
1212	02/11/12	Friday	51.5125,-0.109	51.499167,-0.124722	51.4791,-0.6095	New Temple / Westminster / Windsor	Berkshire
1212	03/11/12	Saturday	51.4791,-0.6095			Windsor	Berkshire
1212	04/11/12	Sunday	51.454167,-0.973056			Reading	Berkshire
1212	05/11/12	Monday	51.454167,-0.973056			Reading	Berkshire
1212	06/11/12	Tuesday	51.417,-1.717			Marlborough	Wiltshire
1212	07/11/12	Wednesday					
1212	08/11/12	Thursday	51.834024, -2.449576			Flaxley	Gloucestershire
1212	09/11/12	Friday	51.834024, -2.449576			Flaxley	Gloucestershire
1212	10/11/12	Saturday	51.736571,-2.637979			St Briavell's	Gloucestershire
1212	11/11/12	Sunday	51.736571,-2.637979			St Briavell's	Gloucestershire
1212	12/11/12	Monday	51.736571,-2.637979	51.834024, -2.449576		St Briavell's / Flaxley	Gloucestershire
1212	13/11/12	Tuesday					
1212	14/11/12	Wednesday	52.0054, -2.1630	52.0565,-2.716		Tewkesbury / Hereford	Herefordshire
1212	15/11/12	Thursday	52.0565,-2.716			Hereford	Herefordshire
1212	16/11/12	Friday	52.0565,-2.716			Hereford	Herefordshire
1212	17/11/12	Saturday					
1212	18/11/12	Sunday	52.0565,-2.716			Hereford	Herefordshire
1212	19/11/12	Monday	52.0054, -2.1630			Tewkesbury	Gloucestershire
1212	20/11/12	Tuesday	52.28,-1.59			Warwick	Warwickshire



Year	Date	Day	LAT & LONG	LAT & LONG 2nd	LAT & LONG 3rd	Place	County/ Dept (Modern)
1212	21/11/12	Wednesday					
1212	22/11/12	Thursday	52.341,-1.566			Kenilworth	Warwickshire
1212	23/11/12	Friday	52.6239, -1.4017	52.823,-1.429		Bosworth /Melburn	Derbyshire
1212	24/11/12	Saturday	52.9493,-1.1546			Nottingham	Nottinghamshire
1212	25/11/12	Sunday	52.9493,-1.1546			Nottingham	Nottinghamshire
1212	26/11/12	Monday	52.9493,-1.1546	53.07,-0.95		Nottingham / Southwell	Nottinghamshire
1212	27/11/12	Tuesday	52.638977,-0.837072			Salvata	Northamptonshire
1212	28/11/12	Wednesday	52.656, -0.484			Stamford	Lincolnshire
1212	29/11/12	Thursday	52.3057,-0.5844			Higham	Northamptonshire
1212	30/11/12	Friday	52.3057,-0.5844			Higham	Northamptonshire
1212	01/12/12	Saturday	52.3057,-0.5844			Higham	Northamptonshire
1212	02/12/12	Sunday	52.237211,-0.896028			Northampton	Northamptonshire
1212	03/12/12	Monday	52.237211,-0.896028			Northampton	Northamptonshire
1212	04/12/12	Tuesday	51.845,-1.354			Woodstock	Oxfordshire
1212	05/12/12	Wednesday	51.845,-1.354			Woodstock	Oxfordshire
1212	06/12/12	Thursday	51.727, -1.544			Bampton	Oxfordshire
1212	07/12/12	Friday	51.417,-1.717			Marlborough	Wiltshire
1212	08/12/12	Saturday	51.417,-1.717			Marlborough	Wiltshire
1212	09/12/12	Sunday	51.417,-1.717			Marlborough	Wiltshire
1212	10/12/12	Monday	51.417,-1.717			Marlborough	Wiltshire
1212	11/12/12	Tuesday	51.2566,-1.6209	51.083281, -1.135328		Ludgershall / Bishops Sutton	Hampshire
1212	12/12/12	Wednesday	51.066667, -1.45			Ashley (2)	Hampshire
1212	13/12/12	Thursday	51.066667, -1.45	51.0706,-1.7416		Ashley 2) / Clarendon	Wiltshire
1212	14/12/12	Friday	50.787, -1.952			Canford	Dorset
1212	15/12/12	Saturday					
1212	16/12/12	Sunday	50.685, -2.108	50.640278,-2.059444	50.73, -1.78	Wareham/Corfe/ Christchurch	hampshire
1212	17/12/12	Monday					
1212	18/12/12	Tuesday	50.82, -1.45			Beaulieu	Hampshire
1212	19/12/12	Wednesday	51.0632,-1.308			Winchester	Hampshire
1212	20/12/12	Thursday	51.286948,-1.254584			Freemantle	Hampshire

Year	Date	Day	LAT & LONG	LAT & LONG 2nd	LAT & LONG 3rd	Place	County/ Dept (Modern)
1212	21/12/12	Friday	51.261419,-0.961722			Odiham	Hampshire
1212	22/12/12	Saturday					
1212	23/12/12	Sunday					
1212	24/12/12	Monday	51.499167,-0.124722			Westminster	Middlesex
1212	25/12/12	Tuesday	51.499167,-0.124722			Westminster	Middlesex
1212	26/12/12	Wednesday	51.499167,-0.124722			Westminster	Middlesex
1212	27/12/12	Thursday	51.795,-0.078	52.04217, -0.15699		Hertford / Ashwell	Hertfordshire
1212	28/12/12	Friday	52.04217, -0.15699			Ashwell	Hertfordshire
1212	29/12/12	Saturday	52.04217, -0.15699			Ashwell	Hertfordshire
1212	30/12/12	Sunday					
1212	31/12/12	Monday	51.6149,0.17685			Havering	Essex
1213	01/01/13	Tuesday	51.6149,0.17685	52.04217, -0.15699		Havering / Ashwell	Hertfordshire
1213	02/01/13	Wednesday	52.04217, -0.15699			Ashwell	Hertfordshire
1213	03/01/13	Thursday	52.04217, -0.15699	52.2119, 0.1148		Ashwell / Cambridge	Cambridgeshire
1213	04/01/13	Friday	52.2119, 0.1148	52.319384, -0.233529		Cambridge / Brampton	Huntingdonshire
1213	05/01/13	Saturday	52.319384, -0.233529	52.29555,-0.38716		Brampton / Kimbolton	Huntingdonshire
1213	06/01/13	Sunday	52.29555,-0.38716			Kimbolton	Huntingdonshire
1213	07/01/13	Monday	52.29555,-0.38716	52.656,-0.484		Kimbolton / Stamford	Lincolnshire
1213	08/01/13	Tuesday	52.656,-0.484			Stamford	Linoc
1213	09/01/13	Wednesday	52.996, -0.413	53.2327,-0.5376		Sleaford / Lincoln	Lincolnshire
1213	10/01/13	Thursday	53.2327,-0.5376			Lincoln	Lincolnshire
1213	11/01/13	Friday					
1213	12/01/13	Saturday	53.6833, -0.45	53.782162, -0.413629		Barton upon Humber / Cottingham	Yorkshire
1213	13/01/13	Sunday					
1213	14/01/13	Monday	53.845, -0.427			Beverley	Yorkshire
1213	15/01/13	Tuesday	53.845, -0.427			Beverley	Yorkshire
1213	16/01/13	Wednesday					
1213	17/01/13	Thursday	54.005, -0.438			Driffield	Yorkshire
1213	18/01/13	Friday	54.287, -0.388			Scarborough	Yorkshire

Year	Date	Day	LAT & LONG	LAT & LONG 2nd	LAT & LONG 3rd	Place	County/ Dept (Modern)
1213	19/01/13	Saturday	54.287, -0.388			Scarborough	Yorkshire
1213	20/01/13	Sunday	54.287, -0.388			Scarborough	Yorkshire
1213	21/01/13	Monday					
1213	22/01/13	Tuesday	54.535,-1.0563	54.57,-1.32		Guilsborough / Stockton	Durham
1213	23/01/13	Wednesday					
1213	24/01/13	Thursday	54.7761, -1.5733			Durham	Durham
1213	25/01/13	Friday	54.968889, -1.610556	55.133, -1.583		Newcastle upon Tyne / Bedlington	Durham
1213	26/01/13	Saturday	55.133, -1.583			Bedlington	Durham
1213	27/01/13	Sunday					
1213	28/01/13	Monday	55.4134, -1.7069	55.608, -1.709		Alnwick / Bambrough	Northumberland
1213	29/01/13	Tuesday					
1213	30/01/13	Wednesday	55.04, -1.953			Fenwick	Northumberland
1213	31/01/13	Thursday					
1213	01/02/13	Friday					
1213	02/02/13	Saturday	55.345, -1.611			Warkworth	Northumberland
1213	03/02/13	Sunday					
1213	04/02/13	Monday	54.968889, -1.610556			Newcastle upon Tyne	Northumberland
1213	05/02/13	Tuesday	54.57,-1.32			Stockton	durham
1213	06/02/13	Wednesday	54.57,-1.32	54.3378,-1.4285		Stockton / Allerton	Yorkshire
1213	07/02/13	Thursday	54.3378, -1.4285			Allerton	Yorkshire
1213	08/02/13	Friday	54.1198, -1.1897			Easingwold	Yorkshire
1213	09/02/13	Saturday	54.1198, -1.1897	54.139, -0.792		Easingwold / Malton	Yorkshire
1213	10/02/13	Sunday	54.139, -0.792			Malton	Yorkshire
1213	11/02/13	Monday	54.139, -0.792	54.005,-0.438		Malton / Driffield	Yorkshire
1213	12/02/13	Tuesday	54.005,-0.438	53.7239, -0.4319		Driffield / Hessle	Yorkshire
1213	13/02/13	Wednesday	53.562832, -0.28985			Limber	Lincolnshire
1213	14/02/13	Thursday	53.342923, -0.223086			Hainton	Lincolnshire
1213	15/02/13	Friday	53.2327,-0.5376	53.0765,-0.81		Lincoln / Newark upon Trent	Nottinghamshire
1213	16/02/13	Saturday	52.9493,-1.1546			Nottingham	Nottinghamshire

Year	Date	Day	LAT & LONG	LAT & LONG 2nd	LAT & LONG 3rd	Place	County/ Dept (Modern)
1213	17/02/13	Sunday	52.9493,-1.1546			Nottingham	Nottinghamshire
1213	18/02/13	Monday	52.9493,-1.1546			Nottingham	Nottinghamshire
1213	19/02/13	Tuesday	52.9493,-1.1546			Nottingham	Nottinghamshire
1213	20/02/13	Wednesday	52.638977,-0.837072			Salvata	Northamptonshire
1213	21/02/13	Thursday					
1213	22/02/13	Friday	52.918,-0.638			Grantham	Lincolnshire
1213	23/02/13	Saturday	52.918,-0.638	52.566, -0.519		Grantham / Kings Cliffe	Northamptonshire
1213	24/02/13	Sunday					
1213	25/02/13	Monday	52.29555,-0.38716	52.175, -0.173		Kimbolton / Waresley	Huntingdonshire
1213	26/02/13	Tuesday	52.04217, -0.15699			Ashwell	Hertfordshire
1213	27/02/13	Wednesday	51.795,-0.078			Hertford	Hertfordshire
1213	28/02/13	Thursday	51.795,-0.078			Hertford	Hertfordshire
1213	01/03/13	Friday	51.5155, -0.0922	51.5125,-0.109		London / New Temple	Middlesex
1213	02/03/13	Saturday	51.5125,-0.109			New Temple	Middlesex
1213	03/03/13	Sunday	51.5125,-0.109			New Temple	Middlesex
1213	04/03/13	Monday	51.5125,-0.109	51.499167,-0.124722		New Temple / Westminster	Middlesex
1213	05/03/13	Tuesday	51.4791,-0.6095			Windsor	Berkshire
1213	06/03/13	Wednesday					
1213	07/03/13	Thursday	51.0632,-1.308			Winchester	Hampshire
1213	08/03/13	Friday	51.0632,-1.308			Winchester	Hampshire
1213	09/03/13	Saturday	51.0632,-1.308			Winchester	Hampshire
1213	10/03/13	Sunday	51.0632,-1.308	51.294, -1.808		Winchester / Uphaven	Wiltshire
1213	11/03/13	Monday	51.294, -1.808	51.353, -1.994		Uphaven / Devizes	Wiltshire
1213	12/03/13	Tuesday	51.353, -1.994			Devizes	Wiltshire
1213	13/03/13	Wednesday	51.38,-2.36	51.45,-2.583333		Bath / Bristol	Gloucestershire
1213	14/03/13	Thursday	51.45, -2.583333	51.2073,-2.6519		Bristol / Wells	Somersetshire
1213	15/03/13	Friday	51.03575,-2.2748			Gillingham	Dorset
1213	16/03/13	Saturday	50.919, -1.922			Cranborne	Dorset
1213	17/03/13	Sunday	50.640278,-2.059444			Corfe	Dorset
1213	18/03/13	Monday	50.787, -1.952			Canford	dorset

Year	Date	Day	LAT & LONG	LAT & LONG 2nd	LAT & LONG 3rd	Place	County/ Dept (Modern)
1213	19/03/13	Tuesday	50.787, -1.952	50.82164, -1.44913		Canford / Beaulieu	Hampshire
1213	20/03/13	Wednesday	50.82164, -1.44913			Beaulieu	Hampshire
1213	21/03/13	Thursday	50.89696,-1.40416			Southampton	Dorset
1213	22/03/13	Friday	50.9536, -1.2118			Bishops Waltham	Hampshire
1213	23/03/13	Saturday	50.9536, -1.2118			Bishops Waltham	Hampshire
1213	24/03/13	Sunday	50.9536, -1.2118			Bishops Waltham	Hampshire
1213	25/03/13	Monday	50.9536, -1.2118	51.21,-0.8		Bishops Waltham / Farnham	surrey
1213	26/03/13	Tuesday					
1213	27/03/13	Wednesday	51.39479,-0.34125	51.5125,-0.109		Ditton / New Temple	Middlesex
1213	28/03/13	Thursday	51.5125,-0.109			New Temple	Middlesex
1213	29/03/13	Friday	51.5125,-0.109			New Temple	Middlesex
1213	30/03/13	Saturday	51.5125,-0.109	51.261419,-0.961722		New Temple / Odiham	Hampshire
1213	31/03/13	Sunday	51.261419,-0.961722			Odiham	Hampshire
1213	01/04/13	Monday					
1213	02/04/13	Tuesday	51.261419,-0.961722			Odiham	Hampshire
1213	03/04/13	Wednesday					
1213	04/04/13	Thursday	51.0632,-1.308	50.842,-1.12		Winchester / Portchester	Hampshire
1213	05/04/13	Friday	50.842,-1.12			Portchester	Hampshire
1213	06/04/13	Saturday	50.842,-1.12			Portchester	Hampshire
1213	07/04/13	Sunday	50.842,-1.12			Portchester	Hampshire
1213	08/04/13	Monday				bwt Portchester / Farnham	Surrey
1213	09/04/13	Tuesday	51.21,-0.8	51.39479,-0.34125		Farnham / Ditton	Surrey
1213	10/04/13	Wednesday	51.39479,-0.34125	51.40923,0.23468		Ditton / Sutton	Kent
1213	11/04/13	Thursday	51.40923,0.23468	51.389526,0.501316		Sutton / Rochester	Kent
1213	12/04/13	Friday	51.389526,0.501316	51.40923,0.23468		Rochester / Sutton	Kent
1213	13/04/13	Saturday	51.40923,0.23468			Sutton	
1213	14/04/13	Sunday	51.40923,0.23468	51.389526,0.501316		Sutton /Rochester	
1213	15/04/13	Monday	51.40923,0.23468			Sutton	
1213	16/04/13	Tuesday	51.508056,-0.076111			Tower of London	Middlesex
1213	17/04/13	Wednesday	51.508056,-0.076111			Tower of London	Middlesex

Year	Date	Day	LAT & LONG	LAT & LONG 2nd	LAT & LONG 3rd	Place	County/ Dept (Modern)
1213	18/04/13	Thursday	51.261419,-0.961722			Odiham	Hampshire
1213	19/04/13	Friday					
1213	20/04/13	Saturday	51.0632,-1.308			Winchester	Hampshire
1213	21/04/13	Sunday	51.0632,-1.308			Winchester	Hampshire
1213	22/04/13	Monday	51.0632,-1.308			Winchester	Hampshire
1213	23/04/13	Tuesday	50.816667,-1.083333			Portsmouth	Hampshire
1213	24/04/13	Wednesday	50.856111, -0.553611	50.875627,0.017855		Arundel / Lewes	Sussex
1213	25/04/13	Thursday	50.875627,0.017855	50.92, 0.48		Lewes / Battle	Sussex
1213	26/04/13	Friday	50.92, 0.48	51.1295, 1.3089		Battle / Dover	kent
1213	27/04/13	Saturday	51.1295, 1.3089	50.95, 0.73	50.9251, 0.7088	Dover / Rye / Winchelsea	Sussex
1213	28/04/13	Sunday	50.9251, 0.7088			Winchelsea	Sussex
1213	29/04/13	Monday	50.9251, 0.7088			Winchelsea	Sussex
1213	30/04/13	Tuesday	50.9251, 0.7088			Winchelsea	Sussex
1213	01/05/13	Wednesday					
1213	02/05/13	Thursday	51.389526,0.501316			Rochester	kent
1213	03/05/13	Friday	51.389526,0.501316			Rochester	kent
1213	04/05/13	Saturday	51.275, 1.087			Canterbury	kent
1213	05/05/13	Sunday	51.275, 1.087			Canterbury	kent
1213	06/05/13	Monday	51.275, 1.087			Canterbury	kent
1213	07/05/13	Tuesday	51.1526, 1.2695			Ewell	Kent
1213	08/05/13	Wednesday	51.1526, 1.2695			Ewell	kent
1213	09/05/13	Thursday					
1213	10/05/13	Friday	51.1526, 1.2695			Ewell	kent
1213	11/05/13	Saturday					
1213	12/05/13	Sunday	51.1526, 1.2695			Ewell	kent
1213	13/05/13	Monday	51.1526, 1.2695	51.1295, 1.3089		Ewell / Dover	kent
1213	14/05/13	Tuesday	51.1526, 1.2695			Ewell	kent
1213	15/05/13	Wednesday	51.1526, 1.2695			Ewell	kent
1213	16/05/13	Thursday	51.1526, 1.2695			Ewell	kent
1213	17/05/13	Friday	51.1526, 1.2695			Ewell	kent

Year	Date	Day	LAT & LONG	LAT & LONG 2nd	LAT & LONG 3rd	Place	County/ Dept (Modern)
1213	18/05/13	Saturday	51.1526, 1.2695			Ewell	kent
1213	19/05/13	Sunday					
1213	20/05/13	Monday	51.1526, 1.2695			Ewell	kent
1213	21/05/13	Tuesday	51.1526, 1.2695			Ewell	kent
1213	22/05/13	Wednesday	51.1526, 1.2695			Ewell	kent
1213	23/05/13	Thursday	51.1526, 1.2695			Ewell	kent
1213	24/05/13	Friday	51.1526, 1.2695			Ewell	kent
1213	25/05/13	Saturday	51.1526, 1.2695	51.2724, 1.2171		Ewell / Wingham	Kent
1213	26/05/13	Sunday	51.2724, 1.2171			Wingham	kent
1213	27/05/13	Monday	51.2724, 1.2171			Wingham	kent
1213	28/05/13	Tuesday	51.2724, 1.2171	51.1526, 1.2695	51.1295, 1.3089	Wingham / Ewell / Dover	kent
1213	29/05/13	Wednesday	51.1295, 1.3089			Dover	kent
1213	30/05/13	Thursday	51.2724, 1.2171			Wingham	kent
1213	31/05/13	Friday	51.2724, 1.2171			Wingham	kent
1213	01/06/13	Saturday	51.2724, 1.2171			Wingham	kent
1213	02/06/13	Sunday	51.2724, 1.2171			Wingham	kent
1213	03/06/13	Monday	51.2724, 1.2171	51.2431, 0.9596		Wingham / Chilham	Kent
1213	04/06/13	Tuesday	51.2431, 0.9596			Chilham	Kent
1213	05/06/13	Wednesday	51.311, 0.873			Ospring	kent
1213	06/06/13	Thursday	51.311, 0.873	51.389526,0.501316		Ospring / Rochester	kent
1213	07/06/13	Friday	51.389526,0.501316			Rochester	kent
1213	08/06/13	Saturday	51.389526,0.501316			Rochester	kent
1213	09/06/13	Sunday	51.389526,0.501316			Rochester	kent
1213	10/06/13	Monday	51.311, 0.873			Ospring	kent
1213	11/06/13	Tuesday	51.2431, 0.9596			Chilham	kent
1213	12/06/13	Wednesday	51.2431, 0.9596			Chilham	Kent
1213	13/06/13	Thursday	50.92, 0.48	50.8413,-0.6897		Battle / Aldingbourn	Sussex
1213	14/06/13	Friday	50.8413, -0.6897			Aldingbourn	Sussex
1213	15/06/13	Saturday	50.8413, -0.6897	50.85545,-1.00234		Aldingbourn / Bedhampton	Hampshire
1213	16/06/13	Sunday	50.842,-1.12			Portchester	Hampshire

Year	Date	Day	LAT & LONG	LAT & LONG 2nd	LAT & LONG 3rd	Place	County/ Dept (Modern)
1213	17/06/13	Monday	50.9679, -1.3278			Bishops Stoke	Hampshire
1213	18/06/13	Tuesday	50.9679, -1.3278			Bishops Stoke	Hampshire
1213	19/06/13	Wednesday	50.9679, -1.3278			Bishops Stoke	Hampshire
1213	20/06/13	Thursday	50.9679, -1.3278			Bishops Stoke	Hampshire
1213	21/06/13	Friday	50.640278,-2.059444			Corfe	Dorset
1213	22/06/13	Saturday	50.640278,-2.059444			Corfe	Dorset
1213	23/06/13	Sunday	50.640278,-2.059444			Corfe	Dorset
1213	24/06/13	Monday	50.640278,-2.059444			Corfe	Dorset
1213	25/06/13	Tuesday	50.787, -1.952			Canford	Dorset
1213	26/06/13	Wednesday	50.787, -1.952	50.7531, -2.2195		Canford / Beer Regis	Dorset
1213	27/06/13	Thursday	50.7531, -2.2195			Beer Regis	Dorset
1213	28/06/13	Friday					
1213	29/06/13	Saturday	50.640278,-2.059444	50.9679, -1.3278		Corfe / Bishops Stoke	Hampshire
1213	30/06/13	Sunday	50.9679, -1.3278			Bishops Stoke	Hampshire
1213	01/07/13	Monday	50.9679, -1.3278			Bishops Stoke	Hampshire
1213	02/07/13	Tuesday					
1213	03/07/13	Wednesday					
1213	04/07/13	Thursday	50.7531, -2.2195			Beer Regis	Dorset
1213	05/07/13	Friday	50.7531, -2.2195			Beer Regis	Dorset
1213	06/07/13	Saturday	50.919, -1.922			Cranborne	Dorset
1213	07/07/13	Sunday	50.919, -1.922			Cranborne	Dorset
1213	08/07/13	Monday	50.919, -1.922	51.03575,-2.2748		Cranborne / Gillingham	dorset
1213	09/07/13	Tuesday	51.03575,-2.2748			Gillingham	Dorset
1213	10/07/13	Wednesday	51.03575,-2.2748	51.14889, -2.00222		Gillingham / Fisherton	Wiltshire
1213	11/07/13	Thursday	51.14889, -2.00222	51.0706, -1.7416		Fisherton / Clarendon	Wiltshire
1213	12/07/13	Friday	51.0706, -1.7416			Clarendon	Wiltshire
1213	13/07/13	Saturday	50.75795, -1.6379			Ashley (1)	Hampshire
1213	14/07/13	Sunday	50.75795, -1.6379	50.640278,-2.059444		Ashley (1) / Corfe	Dorset
1213	15/07/13	Monday	50.640278,-2.059444	50.717, -2.437		Corfe / Dorchester	Dorset
1213	16/07/13	Tuesday	50.919, -1.922			Cranborne	Dorset



Year	Date	Day	LAT & LONG	LAT & LONG 2nd	LAT & LONG 3rd	Place	County/ Dept (Modern)
1213	17/07/13	Wednesday	50.842,-1.12			Portchester	Hampshire
1213	18/07/13	Thursday	50.842,-1.12			Portchester	Hampshire
1213	19/07/13	Friday	51.0632,-1.308			Winchester	Hampshire
1213	20/07/13	Saturday	51.0632,-1.308			Winchester	Hampshire
1213	21/07/13	Sunday	51.0632,-1.308			Winchester	Hampshire
1213	22/07/13	Monday	51.0632,-1.308	51.0706, -1.7416		Winchester / Clarendon	Wiltshire
1213	23/07/13	Tuesday	50.64218, -1.95045	50.640278,-2.059444		Studland / Corfe	Dorset
1213	24/07/13	Wednesday	50.640278,-2.059444	50.64218, -1.95045		Corfe / Studland	Dorset
1213	25/07/13	Thursday	50.64218, -1.95045	50.640278,-2.059444		Studland / Corfe	Dorset
1213	26/07/13	Friday	50.682, -2.22	50.717, -2.437		Bindon / Dorchester	Dorset
1213	27/07/13	Saturday	50.717, -2.437	50.682, -2.22		Dorchester / Bindon	Dorset
1213	28/07/13	Sunday	50.682, -2.22	50.717, -2.437		Bindon / Dorchester	Dorset
1213	29/07/13	Monday	50.717, -2.437	50.7635,-2.6865		Dorchester / Poorstock	Dorset
1213	30/07/13	Tuesday	50.7635,-2.6865			Poorstock	Dorset
1213	31/07/13	Wednesday	50.7635,-2.6865	50.9261,-2.3051		Poorstock / Newton (2)	Dorset
1213	01/08/13	Thursday	51.03575,-2.2748			Gillingham	Dorset
1213	02/08/13	Friday					
1213	03/08/13	Saturday	50.640278,-2.059444			Corfe	Dorset
1213	04/08/13	Sunday					
1213	05/08/13	Monday	50.640278,-2.059444			Corfe	Dorset
1213	06/08/13	Tuesday					
1213	07/08/13	Wednesday					
1213	08/08/13	Thursday					
1213	09/08/13	Friday	50.640278,-2.059444	50.64218, -1.95045		Corfe / Studland	Dorset
1213	10/08/13	Saturday	50.919, -1.922	51.417,-1.717		Cranborne / Marlborough	Wiltshire
1213	11/08/13	Sunday	51.417,-1.717			Marlborough	Wiltshire
1213	12/08/13	Monday	51.0706, -1.7416			Clarendon	Wiltshire
1213	13/08/13	Tuesday	51.0632,-1.308			Winchester	Hampshire
1213	14/08/13	Wednesday	51.0632,-1.308			Winchester	Hampshire
1213	15/08/13	Thursday	51.0632,-1.308			Winchester	Hampshire

Year	Date	Day	LAT & LONG	LAT & LONG 2nd	LAT & LONG 3rd	Place	County/ Dept (Modern)
1213	16/08/13	Friday	51.0632,-1.308	51.2566,-1.6209		Winchester / Ludgershall	Wiltshire
1213	17/08/13	Saturday	51.2566,-1.6209			Ludgershall	Wiltshire
1213	18/08/13	Sunday	51.2566,-1.6209			Ludgershall	Wiltshire
1213	19/08/13	Monday	51.417,-1.717			Marlborough	Wiltshire
1213	20/08/13	Tuesday	51.417,-1.717			Marlborough	Wiltshire
1213	21/08/13	Wednesday	51.326667, -1.361389			Bishops Clere	Hampshire
1213	22/08/13	Thursday	51.326667, -1.361389			Bishops Clere	Hampshire
1213	23/08/13	Friday	51.2566,-1.6209	51.286948,-1.254584	51.46682,-1.08726	Ludgershall / Freemantle / Tidmarsh	Berkshire
1213	24/08/13	Saturday	51.46682,-1.08726			Tidmarsh	Berkshire
1213	25/08/13	Sunday	51.599,-1.125			Wallingford	Berkshire
1213	26/08/13	Monday					
1213	27/08/13	Tuesday					
1213	28/08/13	Wednesday	51.82,-1.052	52.237211,-0.896028		Brill / Northampton	Northamptonshire
1213	29/08/13	Thursday	52.237211,-0.896028			Northampton	Northamptonshire
1213	30/08/13	Friday	52.237211,-0.896028			Northampton	Northamptonshjre
1213	31/08/13	Saturday	52.237211,-0.896028			Northampton	Northamptonshire
1213	01/09/13	Sunday					
1213	02/09/13	Monday	52.638977,-0.837072			Salvata	Northamptonshire
1213	03/09/13	Tuesday	53.07,-0.95	52.9493,-1.1546		Southwell / Nottingham	Nottinghamshire
1213	04/09/13	Wednesday	52.9493,-1.1546	53.07,-0.95	53.253007,-0.854844	Nottingham / Southwell/ Kingshaugh	Nottinghamshire
1213	05/09/13	Thursday	53.253007,-0.854844			Kingshaugh	Nottinghamshire
1213	06/09/13	Friday	53.253007,-0.854844			Kingshaugh	Nottinghamshire
1213	07/09/13	Saturday	53.958333,-1.080278			York	Yorkshire
1213	08/09/13	Sunday	53.958333,-1.080278			York	Yorkshire
1213	09/09/13	Monday	53.958333,-1.080278			York	Yorkshire
1213	10/09/13	Tuesday	53.958333,-1.080278			York	Yorkshire
1213	11/09/13	Wednesday	53.958333,-1.080278	54.1289, -1.1459		York / Craike	Durham
1213	12/09/13	Thursday					

Year	Date	Day	LAT & LONG	LAT & LONG 2nd	LAT & LONG 3rd	Place	County/ Dept (Modern)
1213	13/09/13	Friday					
1213	14/09/13	Saturday	54.527,-1.5526	54.7761, -1.5733		Darlington / Durham	Durham
1213	15/09/13	Sunday	54.7761, -1.5733			Durham	Durham
1213	16/09/13	Monday	54.3378, -1.4285			Allerton	Yorkshire
1213	17/09/13	Tuesday	54.0084,-1.467			Knaresborough	Yorkshire
1213	18/09/13	Wednesday	54.0084,-1.467	53.691,-1.312		Knaresborough / Pontefract	Yorkshire
1213	19/09/13	Thursday	53.691,-1.312	53.43049,-1.11348		Pontefract / Tickhill	Yorkshire
1213	20/09/13	Friday	53.43049,-1.11348			Tickhill	Yorkshire
1213	21/09/13	Saturday	53.35, -0.82	53.196,-0.92		Sturton / Lexington	Nottinghamshire
1213	22/09/13	Sunday	53.196,-0.92	52.9493,-1.1546		Lexington / Nottingham	Nottinghamshire
1213	23/09/13	Monday					
1213	24/09/13	Tuesday	52.5129,-0.724			Rockingham	Northamptonshire
1213	25/09/13	Wednesday	52.237211,-0.896028			Northampton	Northamptonshire
1213	26/09/13	Thursday	52.237211,-0.896028			Northampton	Northamptonshire
1213	27/09/13	Friday	52.237211,-0.896028	52.087,-0.722		Northampton / Newport Pagnell	Buckinghamshire
1213	28/09/13	Saturday	51.5125,-0.109			New Temple, London	Middlesex
1213	29/09/13	Sunday					
1213	30/09/13	Monday	51.499167,-0.124722	51.4988,-0.0901		Westminster / Southwark	Surrey
1213	01/10/13	Tuesday	51.4988,-0.0901			Southwark	Surrey
1213	02/10/13	Wednesday	51.5125,-0.109			New Temple, London	Middlesex
1213	03/10/13	Thursday	51.5125,-0.109	51.513611, -0.098056		New Temple, London / St Pauls	Middlesex
1213	04/10/13	Friday	51.5125,-0.109			New Temple London	Middlesex
1213	05/10/13	Saturday	51.5125,-0.109	51.389526,0.510316		New Temple, London / Rochester	Kent
1213	06/10/13	Sunday	51.389526,0.510316			Rochester	Kent
1213	07/10/13	Monday	51.389526,0.510316			Rochester	Kent
1213	08/10/13	Tuesday	51.389526,0.510316			Rochester	Kent
1213	09/10/13	Wednesday	51.389526,0.510316	51.311, 0.873	51.1295, 1.3089	Rochester / Ospring / Dover	Kent
1213	10/10/13	Thursday	51.389526,0.510316			Rochester	Kent

Year	Date	Day	LAT & LONG	LAT & LONG 2nd	LAT & LONG 3rd	Place	County/ Dept (Modern)
1213	11/10/13	Friday	51.389526,0.510316			Rochester	Kent
1213	12/10/13	Saturday					
1213	13/10/13	Sunday	51.499167,-0.124722			Westminster	Middlesex
1213	14/10/13	Monday	51.499167,-0.124722			Westminster	Middlesex
1213	15/10/13	Tuesday	51.499167,-0.124722			Westminster	Middlesex
1213	16/10/13	Wednesday					
1213	17/10/13	Thursday	51.286948,-1.254584			Freemantle	Hampshire
1213	18/10/13	Friday	51.286948,-1.254584			Freemantle	Hampshire
1213	19/10/13	Saturday	51.286948,-1.254584	51.0632,-1.308		Freemantle / Winchester	Hamp
1213	20/10/13	Sunday					
1213	21/10/13	Monday	51.0706, -1.7416			Clarendon	Wiltshire
1213	22/10/13	Tuesday	51.0706, -1.7416			Clarendon	Wiltshire
1213	23/10/13	Wednesday					
1213	24/10/13	Thursday					
1213	25/10/13	Friday					
1213	26/10/13	Saturday					
1213	27/10/13	Sunday	51.0706, -1.7416			Clarendon	Wiltshire
1213	28/10/13	Monday	51.286948,-1.254584			Freemantle	Hampshire
1213	29/10/13	Tuesday	51.286948,-1.254584			Freemantle	Hampshire
1213	30/10/13	Wednesday	51.286948,-1.254584			Freemantle	Hampshire
1213	31/10/13	Thursday	51.599,-1.125			Wallingford	Berkshire
1213	01/11/13	Friday	51.599,-1.125			Wallingford	Berkshire
1213	02/11/13	Saturday	51.599,-1.125	51.751944,-1.27778		Wallingford / Oxford	Oxfordshire
1213	03/11/13	Sunday	51.845,-1.354			(Wallingford] Woodstock	Oxfordshire
1213	04/11/13	Monday	51.845,-1.354			Woodstock	Oxfordshire
1213	05/11/13	Tuesday	51.845,-1.354			Woodstock	Oxfordshire
1213	06/11/13	Wednesday	51.845,-1.354			Woodstock	Oxfordshire
1213	07/11/13	Thursday	51.845,-1.354	51.78,-1.49		Woodstock / Witney	Oxfordshire
1213	08/11/13	Friday	51.78,-1.49	51.82, -1.052		Witney / Brill	Buckinghamshire
1213	09/11/13	Saturday	51.82, -1.052			Brill	Buckinghamshire

Year	Date	Day	LAT & LONG	LAT & LONG 2nd	LAT & LONG 3rd	Place	County/ Dept (Modern)
1213	10/11/13	Sunday	51.82, -1.052			Brill	Buckinghamshire
1213	11/11/13	Monday	51.82, -1.052	51.991, -1.073		Brill / Finmere	Oxfordshire
1213	12/11/13	Tuesday	51.991, -1.073			Finmere	Oxfordshire
1213	13/11/13	Wednesday	51.845,-1.354	52.09,-1.024		Woodstock / Silverstone	Northamptonshire
1213	14/11/13	Thursday					
1213	15/11/13	Friday	51.751944,-1.257778			Oxford	Oxfordshire
1213	16/11/13	Saturday	51.751944,-1.257778			Oxford	Oxfordshire
1213	17/11/13	Sunday	51.751944,-1.257778	51.991, -1.073		Oxford / Finmere	Oxfordshire
1213	18/11/13	Monday	51.845,-1.354			Woodstock	Oxfordshire
1213	19/11/13	Tuesday	51.845,-1.354			Woodstock	Oxfordshire
1213	20/11/13	Wednesday	52.0054, -2.1630			Tewkesbury	Gloucestershire
1213	21/11/13	Thursday	52.0054, -2.1630			Tewkesbury	Gloucestershire
1213	22/11/13	Friday	52.077735,-2.234326			Hanley	Worcestershire
1213	23/11/13	Saturday	52.077735,-2.234326			Hanley	Worcestershire
1213	24/11/13	Sunday	52.077735,-2.234326			Hanley	Worcestershire
1213	25/11/13	Monday	52.077735,-2.234326	52.0565,-2.716		Hanley / Hereford	Herefordshire
1213	26/11/13	Tuesday	52.0565,-2.716			Hereford	Herefordshire
1213	27/11/13	Wednesday	52.0565,-2.716	51.9697,-2.81		Hereford / Killpeck	Herefordshire
1213	28/11/13	Thursday	51.9697,-2.81	51.736571,-2.637979		Killpeck / St Briavell's	Gloucestershire
1213	29/11/13	Friday	51.736571,-2.637979	51.81, -2.72		St Briavell's / Monmouth	Monmouthshire
1213	30/11/13	Saturday	51.81, -2.72	51.736571,-2.637979	51.834024,-2.449576 ; 51.8	Monmouth / St Briavell's / Flaxley / Gloucester	Gloucestershire
1213	01/12/13	Sunday	51.87,-2.24			Gloucester	Gloucestershire
1213	02/12/13	Monday					
1213	03/12/13	Tuesday					
1213	04/12/13	Wednesday	51.417,-1.717			Marlborough	Wiltshire
1213	05/12/13	Thursday	51.417,-1.717			Marlborough	Wiltshire
1213	06/12/13	Friday	51.417,-1.717	51.286948,-1.254584		Marlborough / Freemantle	Hampshire
1213	07/12/13	Saturday	51.286948,-1.254584	51.454167,-0.973056		Freemantle / Reading	Berkshire
1213	08/12/13	Sunday	51.454167,-0.973056			Reading	Berkshire

Year	Date	Day	LAT & LONG	LAT & LONG 2nd	LAT & LONG 3rd	Place	County/ Dept (Modern)
1213	09/12/13	Monday	51.454167,-0.973056			Reading	Berkshire
1213	10/12/13	Tuesday	51.454167,-0.973056			Reading	Berkshire
1213	11/12/13	Wednesday	51.454167,-0.973056			Reading	Berkshire
1213	12/12/13	Thursday	51.454167,-0.973056			Reading	Berkshire
1213	13/12/13	Friday	51.454167,-0.973056			Reading	Berkshire
1213	14/12/13	Saturday	51.454167,-0.973056	51.2365,-0.5703		Reading / Guildford	Surrey
1213	15/12/13	Sunday	51.2365,-0.5703			Guildford	Surrey
1213	16/12/13	Monday	51.2365,-0.5703			Guildford	Surrey
1213	17/12/13	Tuesday	51.2365,-0.5703	51.755,-0.336		Guildford / St Albans	Hertfordshire
1213	18/12/13	Wednesday	51.755,-0.336			St Albans	Hertfordshire
1213	19/12/13	Thursday	51.703,0.244			Ongar	Essex
1213	20/12/13	Friday	51.6875,-0.0035			Waltham	Essex
1213	21/12/13	Saturday	51.6875,-0.0035	51.508056,-0.076111		Waltham / Tower of London	Middlesex
1213	22/12/13	Sunday	51.508056,-0.076111			Tower of London	Middlesex
1213	23/12/13	Monday	51.508056,-0.076111	51.6875,-0.0035		Tower of London / Waltham	Essex
1213	24/12/13	Tuesday					
1213	25/12/13	Wednesday	51.4791,-0.6095			Windsor	Berkshire
1213	26/12/13	Thursday	51.4791,-0.6095	51.508056,-0.076111		Windsor / Tower of London	Middlesex
1213	27/12/13	Friday	51.508056,-0.076111			Tower of London	Middlesex
1213	28/12/13	Saturday	51.508056,-0.076111			Tower of London	Middlesex
1213	29/12/13	Sunday	51.508056,-0.076111	51.6875,-0.0035		Tower of London / Waltham	Essex
1213	30/12/13	Monday	51.6875,-0.0035	51.703,0.244		Waltham / Ongar	Essex
1213	31/12/13	Tuesday	51.703,0.244	51.6875,-0.0035		Ongar / Waltham	Essex
1214	01/01/14	Wednesday	51.6875,-0.0035			Waltham	Essex
1214	02/01/14	Thursday	51.6875,-0.0035	51.508056,-0.076111		Waltham / Tower of London	Middlesex
1214	03/01/14	Friday	51.508056,-0.076111			Tower of London	Middlesex
1214	04/01/14	Saturday	51.508056,-0.076111			Tower of London	Middlesex
1214	05/01/14	Sunday	51.508056,-0.076111			Tower of London	Middlesex
1214	06/01/14	Monday	51.40923,0.23468	51.389526,0.501316		Sutton / Rochester	Kent
1214	07/01/14	Tuesday					

Year	Date	Day	LAT & LONG	LAT & LONG 2nd	LAT & LONG 3rd	Place	County/ Dept (Modern)
1214	08/01/14	Wednesday	51.275, 1.087			Canterbury	Kent
1214	09/01/14	Thursday	51.275, 1.087			Canterbury	Kent
1214	10/01/14	Friday	51.275, 1.087	51.311, 0.873		Canterbury / Ospring	Kent
1214	11/01/14	Saturday	51.40923,0.23468			Sutton at Hone	Kent
1214	12/01/14	Sunday	51.40923,0.23468	51.508056,-0.076111		Sutton at Hone / Tower of London	Middlesex
1214	13/01/14	Monday	51.508056,-0.076111			Tower of London	Middlesex
1214	14/01/14	Tuesday	51.433, -0.497			Staines	Middlesex
1214	15/01/14	Wednesday	51.261419,-0.961722			Odiham	Hampshire
1214	16/01/14	Thursday	51.0632,-1.308			Winchester	Hampshire
1214	17/01/14	Friday	51.0632,-1.308	50.89696,-1.40416		Winchester / Southampton	Hampshire
1214	18/01/14	Saturday	50.89696,-1.40416	50.816667,-1.083333		Southampton / Portsmouth	Hampshire
1214	19/01/14	Sunday	50.89696,-1.40416			Southampton	Hampshire
1214	20/01/14	Monday	50.787, -1.952			Canford	Dorset
1214	21/01/14	Tuesday	50.640278,-2.059444			Corfe	Dorset
1214	22/01/14	Wednesday	51.0706, -1.7416			Clarendon	Wiltshire
1214	23/01/14	Thursday	51.0706, -1.7416			Clarendon	Wiltshire
1214	24/01/14	Friday	51.0706, -1.7416			Clarendon	Wiltshire
1214	25/01/14	Saturday	51.0706, -1.7416	50.8413,-0.6897	50.842,-1.12	Clarendon / Aldingbourn / Portchester	Hampshire
1214	26/01/14	Sunday	50.842,-1.12	51.0706, -1.7416	51.353, -1.994	Portchester / Clarendon / Devizes	Wiltshire
1214	27/01/14	Monday	50.842,-1.12			Portchester	Hampshire
1214	28/01/14	Tuesday	50.842,-1.12			Portchester	Hampshire
1214	29/01/14	Wednesday	50.842,-1.12			Portchester	Hampshire
1214	30/01/14	Thursday	50.89696,-1.40416	50.88729, -0.91908		Southampton / Stanstead	Hampshire
1214	31/01/14	Friday	50.816667,-1.083333	50.842,-1.12		Portsmouth / Portchester	Hampshire
1214	01/02/14	Saturday	50.842,-1.12	50.816667,-1.083333		Portchester / Portsmouth	Hampshire
1214	02/02/14	Sunday					
1214	03/02/14	Monday	50.7048,-1.495			Yarmouth	Isle of Wight
1214	04/02/14	Tuesday	50.7048,-1.495			Yarmouth	Isle of Wight

Year	Date	Day	LAT & LONG	LAT & LONG 2nd	LAT & LONG 3rd	Place	County/ Dept (Modern)
1214	05/02/14	Wednesday					
1214	06/02/14	Thursday					
1214	07/02/14	Friday	50.7048,-1.495			Yarmouth	Isle of Wight
1214	08/02/14	Saturday	50.7048,-1.495			Yarmouth	Isle of Wight
1214	09/02/14	Sunday	50.7048,-1.495			Yarmouth	Isle of Wight
1214	10/02/14	Monday					
1214	11/02/14	Tuesday					
1214	12/02/14	Wednesday					
1214	13/02/14	Thursday					
1214	14/02/14	Friday					
1214	15/02/14	Saturday	46.1591,-1.1517			La Rochelle	Charente maritime
1214	16/02/14	Sunday	46.1591,-1.1517			La Rochelle	Charente maritime
1214	17/02/14	Monday	46.1591,-1.1517			La Rochelle	Charente maritime
1214	18/02/14	Tuesday	46.1591,-1.1517			La Rochelle	Charente maritime
1214	19/02/14	Wednesday	46.1591,-1.1517			La Rochelle	Charente maritime
1214	20/02/14	Thursday	46.1591,-1.1517	46.5231, -0.7553		La Rochelle / Mervaut	Vendee
1214	21/02/14	Friday	46.204203,-0.841732			La Grace de Dieu	Charente maritime
1214	22/02/14	Saturday	46.204203,-0.841732			La Grace de Dieu	Charente maritime
1214	23/02/14	Sunday					
1214	24/02/14	Monday					
1214	25/02/14	Tuesday	46.3258,-0.4606			Niort	Deux Sevres
1214	26/02/14	Wednesday	46.3258,-0.4606			Niort	Deux Sevres
1214	27/02/14	Thursday					
1214	28/02/14	Friday					
1214	01/03/14	Saturday	46.1664, -0.8569	46.1881,-0.8597		Buet / Milesco	Charente maritime
1214	02/03/14	Sunday	46.1881, -0.8597			Milesco	Charente maritime
1214	03/03/14	Monday	46.1881, -0.8597			Milesco	Charente maritime
1214	04/03/14	Tuesday	46.1881, -0.8597			Milesco	Charente maritime
1214	05/03/14	Wednesday	46.1881, -0.8597			Milesco	Charente maritime
1214	06/03/14	Thursday	46.1881, -0.8597	46.1591,-1.1517		Milesco / La Rochelle	Charente maritime



Year	Date	Day	LAT & LONG	LAT & LONG 2nd	LAT & LONG 3rd	Place	County/ Dept (Modern)
1214	07/03/14	Friday	46.1591,-1.1517			La Rochelle	Charente maritime
1214	08/03/14	Saturday	46.1591,-1.1517			La Rochelle	Charente maritime
1214	09/03/14	Sunday	45.9486, -0.9075			Tonnay-Charente	Charente maritime
1214	10/03/14	Monday					
1214	11/03/14	Tuesday					
1214	12/03/14	Wednesday	45.5994, -0.0525			Chateau Neuf sur Charente	Charente
1214	13/03/14	Thursday	45.65, 0.16			Angouleme	Charente
1214	14/03/14	Friday	45.65, 0.16			Angouleme	Charente
1214	15/03/14	Saturday	45.65, 0.16			Angouleme	Charente
1214	16/03/14	Sunday					
1214	17/03/14	Monday	45.8881, 0.9019			St Junien	Haute Vienne
1214	18/03/14	Tuesday					
1214	19/03/14	Wednesday					
1214	20/03/14	Thursday					
1214	21/03/14	Friday	45.7972, 1.1367			Aix	Haute Vienne
1214	22/03/14	Saturday	45.7972, 1.1367			Aix	Haute Vienne
1214	23/03/14	Sunday	45.7972, 1.1367	45.8383, 1.4914		Aix / St Leonard	Haute Vienne
1214	24/03/14	Monday					
1214	25/03/14	Tuesday	46.2044, 1.7567			St Vaury	Creuse
1214	26/03/14	Wednesday					
1214	27/03/14	Thursday					
1214	28/03/14	Friday	46.2374, 1.4862			La Souterraine	Creuse
1214	29/03/14	Saturday	46.2374, 1.4862			La Souterraine	Creuse
1214	30/03/14	Sunday	46.2374, 1.4862			La Souterraine	Creuse
1214	31/03/14	Monday	46.2374, 1.4862			La Souterraine	Creuse
1214	01/04/14	Tuesday	45.9967, 1.3778			Grandmont	Haute Vienne
1214	02/04/14	Wednesday	45.9967, 1.3778			Grandmont	Haute Vienne
1214	03/04/14	Thursday	45.8353, 1.2625			Limoges	Haute Vienne
1214	04/04/14	Friday	45.6679,0.4971			Mont Bereulf	Charente
1214	05/04/14	Saturday	45.65, 0.16			Angouleme	Charente

Year	Date	Day	LAT & LONG	LAT & LONG 2nd	LAT & LONG 3rd	Place	County/ Dept (Modern)
1214	06/04/14	Sunday	45.65, 0.16			Angouleme	Charente
1214	07/04/14	Monday	45.7,-0.33			Coignac	Charente
1214	08/04/14	Tuesday	45.7464,-0.6333			Saintes	Charente maritime
1214	09/04/14	Wednesday	45.5811, -0.5469			Pons	Charente maritime
1214	10/04/14	Thursday					
1214	11/04/14	Friday	44.8936,-0.1547			St Emilion	Gironde
1214	12/04/14	Saturday					
1214	13/04/14	Sunday	44.59, -0.04			La Reole	Gironde
1214	14/04/14	Monday	44.59, -0.04			La Reole	Gironde
1214	15/04/14	Tuesday	44.59, -0.04			La Reole	Gironde
1214	16/04/14	Wednesday	44.8936,-0.1547			St Emilion	Gironde
1214	17/04/14	Thursday					
1214	18/04/14	Friday	45.2455, -0.2542			Mont Leon	Charente maritime
1214	19/04/14	Saturday					
1214	20/04/14	Sunday	46.1961, -0.6697			Mauze	Deux Sevres
1214	21/04/14	Monday					
1214	22/04/14	Tuesday	46.1591,-1.1517			La Rochelle	Charente maritime
1214	23/04/14	Wednesday	46.1591,-1.1517	46.1961, -0.6697		La Rochelle / Mauze	Deux Sevres
1214	24/04/14	Thursday					
1214	25/04/14	Friday	46.3258,-0.4606			Niort	Deux Sevres
1214	26/04/14	Saturday	46.3258,-0.4606			Niort	Deux Sevres
1214	27/04/14	Sunday	46.466, -0.8061			Fontenay	Vendee
1214	28/04/14	Monday	46.466, -0.8061			Fontenay	Vendee
1214	29/04/14	Tuesday	46.466, -0.8061			Fontenay	Vendee
1214	30/04/14	Wednesday	46.466, -0.8061			Fontenay	Vendee
1214	01/05/14	Thursday	46.466, -0.8061			Fontenay	Vendee
1214	02/05/14	Friday	46.466, -0.8061	46.1961, -0.6697		Fontenay / Mauze	Deux Sevres
1214	03/05/14	Saturday	46.1961, -0.6697	46.3258,-0.4606		Mauze / Niort	Deux Sevres
1214	04/05/14	Sunday	46.1961, -0.6697			Mauze	Duex Sevres
1214	05/05/14	Monday	46.3258,-0.4606			Niort	Deux Sevres

Year	Date	Day	LAT & LONG	LAT & LONG 2nd	LAT & LONG 3rd	Place	County/ Dept (Modern)
1214	06/05/14	Tuesday	46.3258,-0.4606	46.325356,-0.512136		Niort / St Leger	Deux Sevres
1214	07/05/14	Wednesday	46.325356,-0.512136			St Leger	Deux Sevres
1214	08/05/14	Thursday	46.325356,-0.512136			St Leger	Deux Sevres
1214	09/05/14	Friday					
1214	10/05/14	Saturday	46.3258,-0.4606			Niort	Deux Sevres
1214	11/05/14	Sunday					
1214	12/05/14	Monday	46.4164, -0.3558			Chauden	Deux Sevres
1214	13/05/14	Tuesday					
1214	14/05/14	Wednesday	46.6462, -0.2478			Partenay	Deux Sevres
1214	15/05/14	Thursday					
1214	16/05/14	Friday	46.5231, -0.7553			Mervaut	Vendee
1214	17/05/14	Saturday	46.5231, -0.7553			Mervaut	Vendee
1214	18/05/14	Sunday	46.5722, -0.7698			Vouvant	Vendee
1214	19/05/14	Monday	46.5722, -0.7698			Vouvant	Vendee
1214	20/05/14	Tuesday	46.5722, -0.7698			Vouvant	Vendee
1214	21/05/14	Wednesday	46.5722, -0.7698			Vouvant	Vendee
1214	22/05/14	Thursday	46.5722, -0.7698			Vouvant	Vendee
1214	23/05/14	Friday	46.5722, -0.7698			Vouvant	Vendee
1214	24/05/14	Saturday					
1214	25/05/14	Sunday	46.6462, -0.2478			Partenay	Deux Sevres
1214	26/05/14	Monday	46.6462, -0.2478			Partenay	Deux Sevres
1214	27/05/14	Tuesday	46.6462, -0.2478			Partenay	Deux Sevres
1214	28/05/14	Wednesday	46.6462, -0.2478			Partenay	Deux Sevres
1214	29/05/14	Thursday	46.7989, -0.3589			Chiche	Deux Sevres
1214	30/05/14	Friday					
1214	31/05/14	Saturday					
1214	01/06/14	Sunday					
1214	02/06/14	Monday	47.2714, -1.0256			Spina	Deux Sevres
1214	03/06/14	Tuesday	47.2714, -1.0256			Spina	Deux Sevres
1214	04/06/14	Wednesday	47.2714, -1.0256			Spina	Deux Sevres

Year	Date	Day	LAT & LONG	LAT & LONG 2nd	LAT & LONG 3rd	Place	County/ Dept (Modern)
1214	05/06/14	Thursday	47.199257,-1.543395			Pilem	Maine et Loire
1214	06/06/14	Friday	47.199257,-1.543395			Pilem	Maine et Loire
1214	07/06/14	Saturday	47.3378,-1.2656			Chezelles	Maine et Loire
1214	08/06/14	Sunday					
1214	09/06/14	Monday					
1214	10/06/14	Tuesday	47.2714, -1.0256			Spina	Deux Sevres
1214	11/06/14	Wednesday	47.2714, -1.0256	47.3667,-1.1833		Spina / Ancenis	Loire et Atlantique
1214	12/06/14	Thursday	47.3667,-1.1833	47.3622, -1.015	47.357778,-0.654722	Ancenis / St Florent / Rochefort	Maine et Loire
1214	13/06/14	Friday					
1214	14/06/14	Saturday	47.4006, -0.37			Blaison deca la Loire	Maine et Loire
1214	15/06/14	Sunday	47.4006, -0.37	47.3667,-1.1833		Blaison / Ancenis	Loire et Atlantique
1214	16/06/14	Monday					
1214	17/06/14	Tuesday	47.473612, -0.554167			Angers	Maine et Loire
1214	18/06/14	Wednesday	47.473612, -0.554167			Angers	Maine et Loire
1214	19/06/14	Thursday	47.383889,-0.656389			Roches aux Moins	Maine et Loire
1214	20/06/14	Friday	47.383889,-0.656389			Roches aux Moins	Maine et Loire
1214	21/06/14	Saturday	47.383889,-0.656389			Roches aux Moins	Maine et Loire
1214	22/06/14	Sunday	47.383889,-0.656389			Roches aux Moins	Maine et Loire
1214	23/06/14	Monday	47.383889,-0.656389			Roches aux Moins	Maine et Loire
1214	24/06/14	Tuesday	47.383889,-0.656389			Roches aux Moins	Maine et Loire
1214	25/06/14	Wednesday	47.383889,-0.656389			Roches aux Moins	Maine et Loire
1214	26/06/14	Thursday	47.383889,-0.656389			Roches aux Moins	Maine et Loire
1214	27/06/14	Friday	47.383889,-0.656389			Roches aux Moins	Maine et Loire
1214	28/06/14	Saturday	47.383889,-0.656389			Roches aux Moins	Maine et Loire
1214	29/06/14	Sunday	47.383889,-0.656389			Roches aux Moins	Maine et Loire
1214	30/06/14	Monday	47.383889,-0.656389			Roches aux Moins	Maine et Loire
1214	01/07/14	Tuesday	47.383889,-0.656389			Roches aux Moins	Maine et Loire
1214	02/07/14	Wednesday	47.383889,-0.656389			Roches aux Moins	Maine et Loire
1214	03/07/14	Thursday					
1214	04/07/14	Friday	46.4136,-0.2069			St Maixent	Deux Sevres

Year	Date	Day	LAT & LONG	LAT & LONG 2nd	LAT & LONG 3rd	Place	County/ Dept (Modern)
1214	05/07/14	Saturday	46.2594,-0.344722			Podang	
1214	06/07/14	Sunday					
1214	07/07/14	Monday	46.1961, -0.6697			Mauze	Deux Sevres
1214	08/07/14	Tuesday	46.1961, -0.6697			Mauze	Deux Sevres
1214	09/07/14	Wednesday	46.1591,-1.1517			La Rochelle	Charente maritime
1214	10/07/14	Thursday	46.1591,-1.1517			La Rochelle	Charente maritime
1214	11/07/14	Friday	46.1591,-1.1517			La Rochelle	Charente maritime
1214	12/07/14	Saturday	46.1591,-1.1517	45.6742,-0.3653		La Rochelle / Merpins	Charente
1214	13/07/14	Sunday	45.7, -0.33			Coignac	Charente
1214	14/07/14	Monday	45.7, -0.33	45.9466,-0.5294		Coignac / St Jean d'Angely	Charente maritime
1214	15/07/14	Tuesday	46.3258,-0.4606			Niort	Deux Sevres
1214	16/07/14	Wednesday	46.3258,-0.4606			Niort	Deux Sevres
1214	17/07/14	Thursday	46.361667,-0.298889			Berlo	Deux Sevres
1214	18/07/14	Friday	46.4136,-0.2069			St Maixent	Deux Sevres
1214	19/07/14	Saturday	46.4136,-0.2069	46.355834,-0.108889		St Maixent / Motte St Heraye	Deux Sevres
1214	20/07/14	Sunday					
1214	21/07/14	Monday					
1214	22/07/14	Tuesday					
1214	23/07/14	Wednesday					
1214	24/07/14	Thursday					
1214	25/07/14	Friday	45.9466,-0.5294			St Jean d'Angely	Charente maritime
1214	26/07/14	Saturday	45.6814, -0.1758			Jarnac	Charente
1214	27/07/14	Sunday	45.6003,-0.135			Boutteville	Charente
1214	28/07/14	Monday	45.6003,-0.135	45.65,0.16		Boutteville / Angouleme	Charente
1214	29/07/14	Tuesday	45.65,0.16			Angouleme	Charente
1214	30/07/14	Wednesday	45.65,0.16	45.3375,0.2239		Angouleme / Montignac	Charente
1214	31/07/14	Thursday	45.3375,0.2239	45.481667,0.861944		Montignac / Peyrouse	Perigord
1214	01/08/14	Friday	45.481667,0.861944			Peyrouse	Perigord
1214	02/08/14	Saturday	45.8353, 1.2625			Limoges	Limousn
1214	03/08/14	Sunday	45.8353, 1.2625	46.174349,1.353304		Limoges/Maignac	Limourin

Year	Date	Day	LAT & LONG	LAT & LONG 2nd	LAT & LONG 3rd	Place	County/ Dept (Modern)
1214	04/08/14	Monday	46.441389,1.391389			St Benoit du Sault	Indre
1214	05/08/14	Tuesday					
1214	06/08/14	Wednesday	46.634444,1.063611			Le Blanc	Indre
1214	07/08/14	Thursday	46.634444,1.063611			Le Blanc	Indre
1214	08/08/14	Friday	46.634444,1.063611			Le Blanc	Indre
1214	09/08/14	Saturday	46.634444,1.063611			Le Blanc	Indre
1214	10/08/14	Sunday	46.634444,1.063611			Le Blanc	Indre
1214	11/08/14	Monday	46.634444,1.063611			Le Blanc	Indre
1214	12/08/14	Tuesday					
1214	13/08/14	Wednesday					
1214	14/08/14	Thursday	46.4269,0.8717			Monmorillon	Vienne
1214	15/08/14	Friday	46.233056,0.686667	46.143417, 0.404417		St Pezenne / Charoux	Vienne
1214	16/08/14	Saturday	45.3375,0.2239			Montignac	Charente
1214	17/08/14	Sunday	45.3375,0.2239	45.65,0.16		Montignac / Angouleme	Charente
1214	19/08/14	Tuesday	45.7, -0.33			Coignac	Charente
1214	20/08/14	Wednesday	45.9466,-0.5294			St Jean d'Angely	Charente maritime
1214	21/08/14	Thursday	45.9466,-0.5294			St Jean d'Angely	Charente maritime
1214	22/08/14	Friday	45.9466,-0.5294			St Jean d'Angely	Charente maritime
1214	23/08/14	Saturday	45.9466,-0.5294	46.4136,-0.2069		St Jean d'Angely / St Maixent	Deux Sevres
1214	24/08/14	Sunday	46.4136,-0.2069	46.3258,-0.4606		St Maixent / Niort	Deux Sevres
1214	25/08/14	Monday	46.361667,-0.298889			Berlo	Deux Sevres
1214	26/08/14	Tuesday	46.4136,-0.2069			St Maixent	Deux Sevres
1214	27/08/14	Wednesday	46.4136,-0.2069			St Maixent	Deux Sevres
1214	28/08/14	Thursday	46.4136,-0.2069			St Maxient	Deux Sevres
1214	29/08/14	Friday	46.4136,-0.2069	46.6462, -0.2478		St Maixent / Partenay	Deux Sevres
1214	30/08/14	Saturday	46.6462, -0.2478			Partenay	Deux Sevres
1214	31/08/14	Sunday	46.6462, -0.2478			Partenay	Deux Sevres
1214	01/09/14	Monday	46.6462, -0.2478			Partenay	Deux Sevres
1214	02/09/14	Tuesday	46.6462, -0.2478			Partenay	Deux Sevres
1214	03/09/14	Wednesday	46.4136,-0.2069			Saint Maixent	Deux Sevres

Year	Date	Day	LAT & LONG	LAT & LONG 2nd	LAT & LONG 3rd	Place	County/ Dept (Modern)
1214	04/09/14	Thursday	46.4136,-0.2069			Saint Maixent	Deux Sevres
1214	05/09/14	Friday	46.4136,-0.2069			Saint Maixent	Deux Sevres
1214	06/09/14	Saturday	46.4136,-0.2069			Saint Maixent	Deux Sevres
1214	07/09/14	Sunday	46.4136,-0.2069			Saint Maixent	Deux Sevres
1214	08/09/14	Monday					
1214	09/09/14	Tuesday	46.3258,-0.4606	46.228075,-1.016543		Niort/Le Breuil - Bertin	Deux Sevres
1214	10/09/14	Wednesday	46.3258,-0.4606			Niort	Deux Sevres
1214	11/09/14	Thursday					
1214	12/09/14	Friday	46.6462, -0.2478			Partenay	Deux Sevres
1214	13/09/14	Saturday	46.6462, -0.2478			Partenay	Deux Sevres
1214	14/09/14	Sunday	46.6462, -0.2478			Partenay	Deux Sevres
1214	15/09/14	Monday					
1214	16/09/14	Tuesday					
1214	17/09/14	Wednesday					
1214	18/09/14	Thursday					
1214	19/09/14	Friday					
1214	20/09/14	Saturday	46.6462, -0.2478			Partenay	Deux Sevres
1214	21/09/14	Sunday	46.3258,-0.4606			Niort	Deux Sevres
1214	22/09/14	Monday	46.3258,-0.4606			Niort	Deux Sevres
1214	23/09/14	Tuesday					
1214	24/09/14	Wednesday					
1214	25/09/14	Thursday					
1214	26/09/14	Friday					
1214	27/09/14	Saturday					
1214	28/09/14	Sunday					
1214	29/09/14	Monday					
1214	30/09/14	Tuesday	45.7464,-0.6333			Saintes	Charente Maritime
1214	01/10/14	Wednesday					
1214	02/10/14	Thursday	46.1591,-1.1517			Rochelle	Aunis
1214	03/10/14	Friday					

Year	Date	Day	LAT & LONG	LAT & LONG 2nd	LAT & LONG 3rd	Place	County/ Dept (Modern)
1214	04/10/14	Saturday					
1214	05/10/14	Sunday					
1214	06/10/14	Monday					
1214	07/10/14	Tuesday					
1214	08/10/14	Wednesday					
1214	09/10/14	Thursday					
1214	10/10/14	Friday					
1214	11/10/14	Saturday					
1214	12/10/14	Sunday					
1214	13/10/14	Monday					
1214	14/10/14	Tuesday					
1214	15/10/14	Wednesday	50.351, -3.579			Dartmouth	Devonshire
1214	16/10/14	Thursday					
1214	17/10/14	Friday	50.717, -2.437	50.640278,-2.059444		Dorchester / Corfe	Dorset
1214	18/10/14	Saturday	50.640278,-2.059444			Corfe	Dorset
1214	19/10/14	Sunday	50.640278,-2.059444			Corfe	Dorset
1214	20/10/14	Monday	50.640278,-2.059444	50.787, -1.952		Corfe / Canford	Dorset
1214	21/10/14	Tuesday	51.0706, -1.7416			Clarendon	Wiltshire
1214	22/10/14	Wednesday	51.0706, -1.7416			Clarendon	Wiltshire
1214	23/10/14	Thursday	51.0632,-1.308	51.286948,-1.254584		Winchester / Freemantle	Hampshire
1214	24/10/14	Friday	51.286948,-1.254584	51.4009,-1.3135		Freemantle / Newbury	Berkshire
1214	25/10/14	Saturday	51.4009,-1.3135	51.454167,-0.973056		Newbury / Reading	Berkshire
1214	26/10/14	Sunday	51.454167,-0.973056			Reading	Berkshire
1214	27/10/14	Monday	51.454167,-0.973056	51.4791,-0.6095		Reading / Windsor	Berkshire
1214	28/10/14	Tuesday	51.499167,-0.124722			Westminster / London	Middlesex
1214	29/10/14	Wednesday	51.508056,-0.076111			Tower of London	Middlesex
1214	30/10/14	Thursday	51.508056,-0.076111	51.499167,-0.124722		Tower of London /Westminster	Middlesex
1214	31/10/14	Friday	51.508056,-0.076111			Tower of London	Middlesex
1214	01/11/14	Saturday	51.6149,0.17685			Havering	Essex
1214	02/11/14	Sunday	51.6149,0.17685	51.729, 0.427		Havering / Writtle	Essex



Year	Date	Day	LAT & LONG	LAT & LONG 2nd	LAT & LONG 3rd	Place	County/ Dept (Modern)
1214	03/11/14	Monday	51.729, 0.427			Writtle	Essex
1214	04/11/14	Tuesday	51.729, 0.427	52.077, 0.718	52.2474, 0.7183	Writtle / Melford / Bury St Edmunds	Suffolk
1214	05/11/14	Wednesday	51.97117, 0.87384	51.8917, 0.903		Neyland /Colchester	Essex
1214	06/11/14	Thursday	51.8917, 0.903			Colchester	Essex
1214	07/11/14	Friday	51.8917, 0.903	51.5864, 0.6049		Colchester / Rayleigh	Essex
1214	08/11/14	Saturday	51.5864, 0.6049			Rayleigh	Essex
1214	09/11/14	Sunday					
1214	10/11/14	Monday	51.389526,0.501316			Rochester	Kent
1214	11/11/14	Tuesday					
1214	12/11/14	Wednesday					
1214	13/11/14	Thursday					
1214	14/11/14	Friday					
1214	15/11/14	Saturday	51.40923,0.23468			Sutton ( at Hone)	Kent
1214	16/11/14	Sunday	51.5125,-0.109			New Temple	Middlesex
1214	17/11/14	Monday	51.5125,-0.109			New Temple	Middlesex
1214	18/11/14	Tuesday	51.5125,-0.109			New Temple	Middlesex
1214	19/11/14	Wednesday	51.5125,-0.109			New Temple	Middlesex
1214	20/11/14	Thursday	51.5125,-0.109			New Temple	Middlesex
1214	21/11/14	Friday	51.5125,-0.109			New Temple	Middlesex
1214	22/11/14	Saturday	51.5125,-0.109			New Temple	Middlesex
1214	23/11/14	Sunday	51.5125,-0.109			New Temple	Middlesex
1214	24/11/14	Monday	51.82, -1.052			Brill	Buckinghamshire
1214	25/11/14	Tuesday					
1214	26/11/14	Wednesday	51.845,-1.354			Woodstock	Oxfordshire
1214	27/11/14	Thursday	51.78,-1.49	51.417,-1.717		Witney / Marlborough	Wiltshire
1214	28/11/14	Friday	51.417,-1.717			Marlborough	Wiltshire
1214	29/11/14	Saturday					
1214	30/11/14	Sunday	51.2566,-1.6209			Ludgershall	Wiltshire
1214	01/12/14	Monday					

Year	Date	Day	LAT & LONG	LAT & LONG 2nd	LAT & LONG 3rd	Place	County/ Dept (Modern)
1214	02/12/14	Tuesday	51.0706, -1.7416			Clarendon	Wiltshire
1214	03/12/14	Wednesday	50.9261, -2.3051			Sturminster	Dorset
1214	04/12/14	Thursday	50.9261, -2.3051	50.640278,-2.059444		Sturminster / Corfe	Dorset
1214	05/12/14	Friday					
1214	06/12/14	Saturday	51.03575,-2.2748			Gillingham	Dorset
1214	07/12/14	Sunday	51.03575,-2.2748			Gillingham	Dorset
1214	08/12/14	Monday	51.03575,-2.2748			Gillingham	Dorset
1214	09/12/14	Tuesday	51.187, -2.131			Norton	Wiltshire
1214	10/12/14	Wednesday	51.353, -1.994			Devizes	Wiltshire
1214	11/12/14	Thursday	51.51, -2	51.64, -1.94	51.834024,-2.449576	Bradinstoke / Ashton (keynes) / Flaxley	Gloucestershire
1214	12/12/14	Friday					
1214	13/12/14	Saturday					
1214	14/12/14	Sunday	51.87,-2.24			Gloucester	Gloucestershire
1214	15/12/14	Monday	51.87,-2.24			Gloucester	Gloucestershire
1214	16/12/14	Tuesday	51.87,-2.24			Gloucester	Gloucestershire
1214	17/12/14	Wednesday	51.87,-2.24			Gloucester	Gloucestershire
1214	18/12/14	Thursday	51.81, -2.72	51.9697,-2.81		Monmouth / Killpeck	Herefordshire
1214	19/12/14	Friday	51.9697,-2.81			Killpeck	Herefordshire
1214	20/12/14	Saturday					
1214	21/12/14	Sunday	52.0565,-2.716			Hereford	Herefordshire
1214	22/12/14	Monday	52.0565,-2.716			Hereford	Herefordshire
1214	23/12/14	Tuesday	52.0565,-2.716			Hereford	Herefordshire
1214	24/12/14	Wednesday					
1214	25/12/14	Thursday	52.19123,-2.22231			Worcester	Worcestershire
1214	26/12/14	Friday	52.19123,-2.22231			Worcester	Worcestershire
1214	27/12/14	Saturday	52.19123,-2.22231	52.0054, -2.1630		Worcester / Tewkesbury	Gloucestershire
1214	28/12/14	Sunday	52.0054, -2.1630			Tewkesbury	Gloucestershire
1214	29/12/14	Monday					
1214	30/12/14	Tuesday					

Year	Date	Day	LAT & LONG	LAT & LONG 2nd	LAT & LONG 3rd	Place	County/ Dept (Modern)
1214	31/12/14	Wednesday	52.4408,-0.6851			Geddington	Northamptonshire
1215	01/01/15	Thursday					
1215	02/01/15	Friday					
1215	03/01/15	Saturday					
1215	04/01/15	Sunday					
1215	05/01/15	Monday					
1215	06/01/15	Tuesday					
1215	07/01/15	Wednesday	51.5125,-0.109			New Temple	Middlesex
1215	08/01/15	Thursday	51.5125,-0.109			New Temple	Middlesex
1215	09/01/15	Friday	51.5125,-0.109			New Temple	Middlesex
1215	10/01/15	Saturday	51.5125,-0.109			New Temple	Middlesex
1215	11/01/15	Sunday	51.5125,-0.109			New Temple	Middlesex
1215	12/01/15	Monday	51.5125,-0.109			New Temple	Middlesex
1215	13/01/15	Tuesday	51.5125,-0.109			New Temple	Middlesex
1215	14/01/15	Wednesday	51.5125,-0.109			New Temple	Middlesex
1215	15/01/15	Thursday	51.5125,-0.109	51.2365,-0.5703		New Temple / Guildford	Surrey
1215	16/01/15	Friday	51.2365,-0.5703			Guildford	Surrey
1215	17/01/15	Saturday	51.2365,-0.5703			Guildford	Surrey
1215	18/01/15	Sunday	51.2365,-0.5703			Guildford	Surrey
1215	19/01/15	Monday	51.2365,-0.5703			Guildford	Surrey
1215	20/01/15	Tuesday	51.2365,-0.5703			Guildford	Surrey
1215	21/01/15	Wednesday	51.2365,-0.5703	50.97578,-0.34482		Guildford / Knep Castle	Sussex
1215	22/01/15	Thursday	50.97578,-0.34482			Knep Castle	Sussex
1215	23/01/15	Friday	50.97578,-0.34482			Knep Castle	Sussex
1215	24/01/15	Saturday	50.97578,-0.34482			Knep Castle	Sussex
1215	25/01/15	Sunday	50.8413,-0.6897	50.88729, -0.91908		Aldingbourn / Stanstead	Hampshire
1215	26/01/15	Monday	50.88729, -0.91908	50.8413, -0.6897		Stanstead /Aldingbourn	Sussex
1215	27/01/15	Tuesday	50.88729, -0.91908			Stanstead	Sussex
1215	28/01/15	Wednesday	51.0632,-1.308			Winchester	Hampshire
1215	29/01/15	Thursday	51.0632,-1.308			Winchester	Hampshire

Year	Date	Day	LAT & LONG	LAT & LONG 2nd	LAT & LONG 3rd	Place	County/ Dept (Modern)
1215	30/01/15	Friday	50.89696,-1.40416			Southampton	Hampshire
1215	31/01/15	Saturday	50.73, -1.78			Christchurch	Dorset
1215	01/02/15	Sunday	50.787,-1.952	50.640278,-2.059444		Canford / Corfe	Dorset
1215	02/02/15	Monday	50.640278,-2.059444			Corfe	Dorset
1215	03/02/15	Tuesday	50.640278,-2.059444			Corfe	Dorset
1215	04/02/15	Wednesday	50.7531, -2.2195			Beer Regis	Dorset
1215	05/02/15	Thursday	50.73, -1.78			Christchurch	Dorset
1215	06/02/15	Friday	51.0706, -1.7416			Clarendon	Wiltshire
1215	07/02/15	Saturday	51.417,-1.717			Marlborough	Wiltshire
1215	08/02/15	Sunday	51.719, -1.968	51.417,-1.717		Cirencester / Marlborough	Wiltshire
1215	09/02/15	Monday	51.417,-1.717			Marlborough	Wiltshire
1215	10/02/15	Tuesday	51.719, -1.968			Cirencester	Gloucestershire
1215	11/02/15	Wednesday					
1215	12/02/15	Thursday					
1215	13/02/15	Friday	51.845,-1.354			Woodstock	Oxfordshire
1215	14/02/15	Saturday	51.845,-1.354			Woodstock	Oxfordshire
1215	15/02/15	Sunday	51.845,-1.354			Woodstock	Oxfordshire
1215	16/02/15	Monday	51.845,-1.354	52.09,-1.024		Woodstock / Silverstone	Northamptonshire
1215	17/02/15	Tuesday	52.09,-1.024			Silverstone	Northamptonshire
1215	18/02/15	Wednesday	52.09,-1.024	52.175, -0.937		Silverstone / Blisworth	Northamptonshire
1215	19/02/15	Thursday	52.175, -0.937	52.237211,-0.896028		Blisworth / Northampton	Northamptonshire
1215	20/02/15	Friday	52.237211,-0.896028	52.0567, -0.8526		Northampton / Stony Stratford	Buckinghamshire
1215	21/02/15	Saturday					
1215	22/02/15	Sunday					
1215	23/02/15	Monday	51.82, -1.052			Brill	Buckinghamshire
1215	24/02/15	Tuesday					
1215	25/02/15	Wednesday					
1215	26/02/15	Thursday					
1215	27/02/15	Friday					
1215	28/02/15	Saturday					

Year	Date	Day	LAT & LONG	LAT & LONG 2nd	LAT & LONG 3rd	Place	County/ Dept (Modern)
1215	01/03/15	Sunday	51.4791,-0.6095	51.508056,-0.076111		Windsor / Tower of London	Middlesex
1215	02/03/15	Monday	51.508056,-0.076111			Tower of London	Middlesex
1215	03/03/15	Tuesday	51.508056,-0.076111			Tower of London	Middlesex
1215	04/03/15	Wednesday	51.508056,-0.076111			Tower of London	Middlesex
1215	05/03/15	Thursday	51.508056,-0.076111			Tower of London	Middlesex
1215	06/03/15	Friday	51.508056,-0.076111	51.40923,0.23468	51.389526,0.501316	Tower of London / Sutton / Rochester	Kent
1215	07/03/15	Saturday	51.389526,0.501316	51.311, 0.873		Rochester / Ospring	Kent
1215	08/03/15	Sunday	51.311, 0.873			Ospring	Kent
1215	09/03/15	Monday					
1215	10/03/15	Tuesday	51.275, 1.087			Canterbury	Kent
1215	11/03/15	Wednesday	51.1295, 1.3089			Dover	Kent
1215	12/03/15	Thursday	51.1295, 1.3089	51.389526,0.501316		Dover / Rochester	Kent
1215	13/03/15	Friday	51.389526,0.501316	51.40923,0.23468		Rochester / Sutton	Kent
1215	14/03/15	Saturday	51.40923,0.23468	51.389526,0.501316	51.508056,-0.076111	Sutton / Rochester / Tower of London	Middlesex
1215	15/03/15	Sunday	51.508056,-0.076111			Tower of London	Middlesex
1215	16/03/15	Monday	51.508056,-0.076111			Tower of London	Middlesex
1215	17/03/15	Tuesday	51.508056,-0.076111			Tower of London	Middlesex
1215	18/03/15	Wednesday	51.508056,-0.076111	51.755,-0.336	51.8767, -0.5954	Tower of London / St Albans / Eaton	Bedfordshire
1215	19/03/15	Thursday					
1215	20/03/15	Friday	52.237211,-0.896028			Northampton	Northamptonshire
1215	21/03/15	Saturday	52.237211,-0.896028	52.4408,-0.6851	52.566, -0.519	Northampton / Geddington / Kings Cliffe	Northamptonshire
1215	22/03/15	Sunday					
1215	23/03/15	Monday	52.566, -0.519			Kings Cliffe	Northamptonshire
1215	24/03/15	Tuesday	52.9493,-1.1546			Nottingham	Nottinghamshire
1215	25/03/15	Wednesday	52.9493,-1.1546			Nottingham	Nottinghamshire
1215	26/03/15	Thursday	52.9493,-1.1546	53.17,-1.1073		Nottingham / Clipstone	Nottinghamshire
1215	27/03/15	Friday	53.17,-1.1073	52.638977,-0.837072		Clipstone / Salvata	Northamptonshire

Year	Date	Day	LAT & LONG	LAT & LONG 2nd	LAT & LONG 3rd	Place	County/ Dept (Modern)
1215	28/03/15	Saturday	53.253007,-0.854844			Kingshaugh	Nottinghamshire
1215	29/03/15	Sunday	53.17,-1.1073	52.9493,-1.1546		Clipstone / Nottingham	Nottinghamshire
1215	30/03/15	Monday	52.9493,-1.1546			Nottingham	Nottinghamshire
1215	31/03/15	Tuesday	52.9493,-1.1546			Nottingham	Nottinghamshire
1215	01/04/15	Wednesday	52.823,-1.429			Melburn	Derbyshire
1215	02/04/15	Thursday	52.6835,-1.82653			Lichfield	Staffordshire
1215	03/04/15	Friday	52.341,-1.566			Kenilworth	Warwickshire
1215	04/04/15	Saturday	52.341,-1.566	51.845,-1.354		Kenilworth / Woodstock	Oxfordshire
1215	05/04/15	Sunday	51.845,-1.354			Woodstock	Oxfordshire
1215	06/04/15	Monday	51.845,-1.354			Woodstock	Oxfordshire
1215	07/04/15	Tuesday	51.751944,-1.257778			Oxford	Oxfordshire
1215	08/04/15	Wednesday	51.751944,-1.257778			Oxford	Oxfordshire
1215	09/04/15	Thursday	51.751944,-1.257778			Oxford	Oxfordshire
1215	10/04/15	Friday	51.751944,-1.257778			Oxford	Oxfordshire
1215	11/04/15	Saturday	51.751944,-1.257778			Oxford	Oxfordshire
1215	12/04/15	Sunday	51.751944,-1.257778			Oxford	Oxfordshire
1215	13/04/15	Monday	51.751944,-1.257778	51.599,-1.125		Oxford /Wallingford	Berkshire
1215	14/04/15	Tuesday	51.599,-1.125	51.454167,-0.973056		Wallingford / Reading	Berkshire
1215	15/04/15	Wednesday	51.454167,-0.973056	51.4791,-0.6095		Reading / Windsor	Berkshire
1215	16/04/15	Thursday	51.5125,-0.109			New Temple	Middlesex
1215	17/04/15	Friday	51.5125,-0.109			New Temple	Middlesex
1215	18/04/15	Saturday	51.5125,-0.109			New Temple	Middlesex
1215	19/04/15	Sunday	51.5125,-0.109	51.508056,-0.076111		New Temple / Tower of London	Middlesex
1215	20/04/15	Monday	51.5125,-0.109			New Temple	Middlesex
1215	21/04/15	Tuesday	51.5125,-0.109			New Temple	Middlesex
1215	22/04/15	Wednesday	51.5125,-0.109			New Temple	Middlesex
1215	23/04/15	Thursday	51.5125,-0.109	51.4103,-0.2995	51.1498, -0.9769	New Temple / Kingston / Alton	Hampshire
1215	24/04/15	Friday	51.1498, -0.9769			Alton	Hampshire
1215	25/04/15	Saturday	51.1498, -0.9769			Alton	Hampshire
1215	26/04/15	Sunday	51.0706, -1.7416			Clarendon	Wiltshire

Year	Date	Day	LAT & LONG	LAT & LONG 2nd	LAT & LONG 3rd	Place	County/ Dept (Modern)
1215	27/04/15	Monday	51.0706, -1.7416	50.640278,-2.059444		Clarendon / Corfe	Dorset
1215	28/04/15	Tuesday	50.640278,-2.059444	51.0706, -1.7416		Corfe / Clarendon	Wiltshire
1215	29/04/15	Wednesday	51.0706, -1.7416	51.417,-1.717		Clarendon / Marlborough	Wiltshire
1215	30/04/15	Thursday	51.417,-1.717	51.599,-1.125		Marlborough / Wallingford	Berkshire
1215	01/05/15	Friday	51.599,-1.125			Wallingford	Berkshire
1215	02/05/15	Saturday	51.599,-1.125	51.454167,-0.973056		Wallingford / Reading	Berkshire
1215	03/05/15	Sunday	51.454167,-0.973056			Reading	Berkshire
1215	04/05/15	Monday	51.454167,-0.973056			Reading	Berkshire
1215	05/05/15	Tuesday	51.454167,-0.973056			Reading	Berkshire
1215	06/05/15	Wednesday	51.454167,-0.973056			Reading	berkshire
1215	07/05/15	Thursday	51.5125,-0.109			New Temple	Middlesex
1215	08/05/15	Friday	51.5125,-0.109			New Temple	Middlesex
1215	09/05/15	Saturday	51.5125,-0.109			New Temple	Middlesex
1215	10/05/15	Sunday	51.4791,-0.6095	51.454167,-0.973056		Windsor / Reading	Berkshire
1215	11/05/15	Monday	51.454167,-0.973056			Reading	Berkshire
1215	12/05/15	Tuesday	51.454167,-0.973056	51.599,-1.125		Reading / Wallingford	Berkshire
1215	13/05/15	Wednesday	51.599,-1.125	51.417,-1.717		Wallingford / Marlborough	Wiltshire
1215	14/05/15	Thursday	51.417,-1.717	51.317, -2.217		Marlborough / Trowbridge	Wiltshire
1215	15/05/15	Friday	51.317, -2.217	51.417,-1.717		Trowbridge / Marlborough	Wiltshire
1215	16/05/15	Saturday	51.417,-1.717			Marlborough	Wiltshire
1215	17/05/15	Sunday	51.417,-1.717	51.286948,-1.254584		Marlborough / Freemantle	Hampshire
1215	18/05/15	Monday	51.286948,-1.254584			Freemantle	Hampshire
1215	19/05/15	Tuesday	51.286948,-1.254584	51.353, -1.101	51.0632,-1.308	Freemantle / Silchester / Winchester	Hampshire
1215	20/05/15	Wednesday	51.0632,-1.308			Winchester	Hampshire
1215	21/05/15	Thursday	51.261419,-0.961722			Odiham	Hampshire
1215	22/05/15	Friday	51.261419,-0.961722	51.4791,-0.6095		Odiham / Windsor	Berkshire
1215	23/05/15	Saturday	51.4791,-0.6095	51.0632,-1.308		Windsor / Winchester	Hampshire
1215	24/05/15	Sunday	51.454167,-0.973056	51.261419,-0.961722		Reading / Odiham	Hampshire
1215	25/05/15	Monday	51.261419,-0.961722	51.21,-0.8		Odiham / Farnham	Surrey

Year	Date	Day	LAT & LONG	LAT & LONG 2nd	LAT & LONG 3rd	Place	County/ Dept (Modern)
1215	26/05/15	Tuesday	51.454167,-0.973056			Reading	Berkshire
1215	27/05/15	Wednesday	51.454167,-0.973056			Reading	Berkshire
1215	28/05/15	Thursday	51.454167,-0.973056	51.261419,-0.961722		Reading / Odiham	Hampshire
1215	29/05/15	Friday	51.261419,-0.961722			Odiham	Hampshire
1215	30/05/15	Saturday	51.261419,-0.961722			Odiham	Hampshire
1215	31/05/15	Sunday	51.4791,-0.6095			Windsor	Berkshire
1215	01/06/15	Monday	51.4791,-0.6095			Windsor	Berkshire
1215	02/06/15	Tuesday	51.4791,-0.6095			Windsor	Berkshire
1215	03/06/15	Wednesday	51.4791,-0.6095			Windsor	Berkshire
1215	04/06/15	Thursday	51.261419,-0.961722			Odiham	Hampshire
1215	05/06/15	Friday	51.0632,-1.308			Winchester	Hampshire
1215	06/06/15	Saturday	51.0632,-1.308			Winchester	Hampshire
1215	07/06/15	Sunday	51.0632,-1.308			Winchester	Hampshire
1215	08/06/15	Monday	51.0632,-1.308	51.220615, -0.942869		Winchester / Merton	
1215	09/06/15	Tuesday	51.261419,-0.961722			Odiham	Hampshire
1215	10/06/15	Wednesday	51.4791,-0.6095			Windsor	Berkshire
1215	11/06/15	Thursday	51.4791,-0.6095			Windsor	Berkshire
1215	12/06/15	Friday	51.4791,-0.6095			Windsor	Berkshire
1215	13/06/15	Saturday	51.4791,-0.6095			Windsor	Berkshire
1215	14/06/15	Sunday	51.4791,-0.6095			Windsor	Berkshire
1215	15/06/15	Monday	51.4791,-0.6095	51.44451, -0.56537		Windsor /Runnymede	Berkshire
1215	16/06/15	Tuesday	51.4791,-0.6095			Windsor	Berkshire
1215	17/06/15	Wednesday	51.4791,-0.6095			Windsor	Berkshire
1215	18/06/15	Thursday	51.4791,-0.6095	51.44451, -0.56537		Windsor /Runnymede	Berkshire
1215	19/06/15	Friday	51.44451, -0.56537	51.4791,-0.6095		Runnymede / Windsor	Berkshire
1215	20/06/15	Saturday	51.44451, -0.56537			Runnymede	Berkshire
1215	21/06/15	Sunday	51.44451, -0.56537	51.4791,-0.6095		Runnymede /Windsor	Berkshire
1215	22/06/15	Monday	51.4791,-0.6095	51.44451, -0.56537		Windsor /Runnymede	Berkshire
1215	23/06/15	Tuesday	51.44451, -0.56537	51.4791,-0.6095		Runnymede / Windsor	Berkshire
1215	24/06/15	Wednesday	51.4791,-0.6095			Windsor	Berkshire



Year	Date	Day	LAT & LONG	LAT & LONG 2nd	LAT & LONG 3rd	Place	County/ Dept (Modern)
1215	25/06/15	Thursday	51.4791,-0.6095			Windsor	berkshire
1215	26/06/15	Friday	51.261419,-0.961722	51.0632,-1.308		Odiham / Winchester	Hampshire
1215	27/06/15	Saturday	51.0632,-1.308			Winchester	Hampshire
1215	28/06/15	Sunday	51.0632,-1.308			Winchester	Hampshire
1215	29/06/15	Monday	51.0632,-1.308			Winchester	Hampshire
1215	30/06/15	Tuesday	51.0632,-1.308			Winchester	Hampshire
1215	01/07/15	Wednesday	51.417,-1.717			Marlborough	Wiltshire
1215	02/07/15	Thursday	51.417,-1.717			Marlborough	Wiltshire
1215	03/07/15	Friday	51.417,-1.717			Marlborough	Wiltshire
1215	04/07/15	Saturday	51.417,-1.717			Marlborough	Wiltshire
1215	05/07/15	Sunday	51.353, -1.994			Devizes	Wiltshire
1215	06/07/15	Monday	51.353, -1.994	51.51, -2		Devizes / Bradenstoke	Wiltshire
1215	07/07/15	Tuesday	51.51, -2	51.4353, -2.00427	51.417,-1.717	Bradenstoke / Calne/ Marlborough / Cirencester	Gloucestershire
1215	08/07/15	Wednesday	51.719, -1.968	51.417,-1.717		Cirencester / Marlborough	Wiltshire
1215	09/07/15	Thursday	51.417,-1.717	51.2566,-1.6209		Marlborough / Ludgershall	Wiltshire
1215	10/07/15	Friday	51.2566,-1.6209	51.0706, -1.7416		Ludgershall / Clarendon	Wiltshire
1215	11/07/15	Saturday	51.0706, -1.7416			Clarendon	Wiltshire
1215	12/07/15	Sunday	50.640278,-2.059444			Corfe	Dorset
1215	13/07/15	Monday	50.640278,-2.059444			Corfe	Dorset
1215	14/07/15	Tuesday					
1215	15/07/15	Wednesday	51.0706, -1.7416	51.4009, -1.3235	51.667,-1.283	Clarendon / Newbury /Abingdon	Berkshire
1215	16/07/15	Thursday	51.845,-1.354			Woodstock	Oxfordshire
1215	17/07/15	Friday	51.751944,-1.257778			Oxford	Oxfordshire
1215	18/07/15	Saturday	51.751944,-1.257778			Oxford	Oxfordshire
1215	19/07/15	Sunday	51.751944,-1.257778			Oxford	Oxfordshire
1215	20/07/15	Monday	51.751944,-1.257778			Oxford	Oxfordshire
1215	21/07/15	Tuesday	51.751944,-1.257778			Oxford	Oxfordshire
1215	22/07/15	Wednesday	51.751944,-1.257778			Oxford	Oxfordshire

Year	Date	Day	LAT & LONG	LAT & LONG 2nd	LAT & LONG 3rd	Place	County/ Dept (Modern)
1215	23/07/15	Thursday	51.751944,-1.257778			Oxford	Oxfordshire
1215	24/07/15	Friday	51.845,-1.354			Woodstock	Oxfordshire
1215	25/07/15	Saturday	51.845,-1.354	52.054, -1.773		Woodstock / Campden	Gloucestershire
1215	26/07/15	Sunday	52.054, -1.773	52.250033,-1.989251		Campden / Feckenham	Worcestershire
1215	27/07/15	Monday	52.250033,-1.989251			Feckenham	Worcestershire
1215	28/07/15	Tuesday	52.250033,-1.989251	52.46727, -2.20015		Feckenham / Stourton	Staffordshire
1215	29/07/15	Wednesday					
1215	30/07/15	Thursday	52.535, -2.4195			Bridgnorth	Shropshire
1215	31/07/15	Friday	52.535, -2.4195			Bridgnorth	Shropshire
1215	01/08/15	Saturday	52.535, -2.4195			Bridgnorth	Shropshire
1215	02/08/15	Sunday	52.19123,-2.22231			Worcester	Worcestershire
1215	03/08/15	Monday	51.7191, -1.966			Cirencester	Gloucestershire
1215	04/08/15	Tuesday	51.34321, -1.70276	51.2566,-1.6209		Easton / Ludgershall	Wiltshire
1215	05/08/15	Wednesday	51.417,-1.717			Marlborough	Wiltshire
1215	06/08/15	Thursday					
1215	07/08/15	Friday	51.0706, -1.7416			Clarendon	Wiltshire
1215	08/08/15	Saturday	51.0706, -1.7416			Clarendon	Wiltshire
1215	09/08/15	Sunday	51.0706, -1.7416	50.685, -2.108		Clarendon / Wareham	dorset
1215	10/08/15	Monday	50.685, -2.108			Wareham	Dorset
1215	11/08/15	Tuesday	50.685, -2.108			Wareham	Dorset
1215	12/08/15	Wednesday	50.685, -2.108			Wareham	Dorset
1215	13/08/15	Thursday	50.685, -2.108	51.0706, -1.7416		Wareham / Clarendon	Wiltshire
1215	14/08/15	Friday	51.0706, -1.7416			Clarendon	Wiltshire
1215	15/08/15	Saturday	51.0706, -1.7416			Clarendon	Wiltshire
1215	16/08/15	Sunday	51.0706, -1.7416	51.417,-1.717		Clarendon / Marlborough	Wiltshire
1215	17/08/15	Monday	51.417,-1.717			Marlborough	Wiltshire
1215	18/08/15	Tuesday	51.417,-1.717			Marlborough	Wiltshire
1215	19/08/15	Wednesday	51.417,-1.717	51.2566,-1.6209	50.993, -1.743	Marlborough / Ludgershall / Downton	Wiltshire
1215	20/08/15	Thursday	50.993, -1.743	50.685, -2.108		Downton / Wareham	Dorset

Year	Date	Day	LAT & LONG	LAT & LONG 2nd	LAT & LONG 3rd	Place	County/ Dept (Modern)
1215	21/08/15	Friday	50.685, -2.108			Wareham	Dorset
1215	22/08/15	Saturday	50.685, -2.108			Wareham	Dorset
1215	23/08/15	Sunday					
1215	24/08/15	Monday					
1215	25/08/15	Tuesday					
1215	26/08/15	Wednesday					
1215	27/08/15	Thursday					
1215	28/08/15	Friday	51.27472, 1.33888			Sandwich	Kent
1215	29/08/15	Saturday	51.27472, 1.33888			Sandwich	Kent
1215	30/08/15	Sunday	51.27472, 1.33888			Sandwich	Kent
1215	31/08/15	Monday	51.27472, 1.33888			Sandwich	Kent
1215	01/09/15	Tuesday	51.1295, 1.3089			Dover	Kent
1215	02/09/15	Wednesday	51.1295, 1.3089			Dover	Kent
1215	03/09/15	Thursday	51.1295, 1.3089			Dover	Kent
1215	04/09/15	Friday	51.1295, 1.3089			Dover	Kent
1215	05/09/15	Saturday	51.1295, 1.3089			Dover	Kent
1215	06/09/15	Sunday	51.1295, 1.3089			Dover	Kent
1215	07/09/15	Monday	51.1295, 1.3089			Dover	Kent
1215	08/09/15	Tuesday	51.1295, 1.3089			Dover	Kent
1215	09/09/15	Wednesday	51.1295, 1.3089			Dover	Kent
1215	10/09/15	Thursday	51.1295, 1.3089			Dover	Kent
1215	11/09/15	Friday	51.1295, 1.3089			Dover	Kent
1215	12/09/15	Saturday	51.1295, 1.3089			Dover	Kent
1215	13/09/15	Sunday	51.1295, 1.3089			Dover	Kent
1215	14/09/15	Monday	51.1295, 1.3089	51.28,1.08		Dover / Canterbury	Kent
1215	15/09/15	Tuesday	51.1295, 1.3089			Dover	Kent
1215	16/09/15	Wednesday	51.1295, 1.3089			Dover	Kent
1215	17/09/15	Thursday	51.1295, 1.3089			Dover	Kent
1215	18/09/15	Friday	51.1295, 1.3089			Dover	Kent
1215	19/09/15	Saturday	51.1295, 1.3089			Dover	Kent

Year	Date	Day	LAT & LONG	LAT & LONG 2nd	LAT & LONG 3rd	Place	County/ Dept (Modern)
1215	20/09/15	Sunday	51.275, 1.087			Canterbury	Kent
1215	21/09/15	Monday	51.275, 1.087			Canterbury	Kent
1215	22/09/15	Tuesday	51.275, 1.087	51.1295, 1.3089		Canterbury / Dover	Kent
1215	23/09/15	Wednesday	51.275, 1.087			Canterbury	Kent
1215	24/09/15	Thursday	51.275, 1.087			Canterbury	Kent
1215	25/09/15	Friday	51.275, 1.087			Canterbury	Kent
1215	26/09/15	Saturday	51.275, 1.087			Canterbury	Kent
1215	27/09/15	Sunday	51.275, 1.087			Canterbury	Kent
1215	28/09/15	Monday	51.275, 1.087	51.352, 0.6679		Canterbury / Newington	Kent
1215	29/09/15	Tuesday					
1215	30/09/15	Wednesday	51.2917, 0.41521			Malling (2)	Kent
1215	01/10/15	Thursday					
1215	02/10/15	Friday	51.352, 0.6679			Newington	Kent
1215	03/10/15	Saturday	51.352, 0.6679			Newington	Kent
1215	04/10/15	Sunday	51.352, 0.6679	51.311, 0.873		Newington / Ospring	Kent
1215	05/10/15	Monday	51.311, 0.873	51.275, 1.087		Ospring / Canterbury	Kent
1215	06/10/15	Tuesday	51.275, 1.087	51.1295, 1.3089		Canterbury / Dover	Kent
1215	07/10/15	Wednesday	51.275, 1.087			Canterbury	Kent
1215	08/10/15	Thursday	51.275, 1.087			Canterbury	Kent
1215	09/10/15	Friday	51.275, 1.087	51.311, 0.873		Canterbury / Ospring	Kent
1215	10/10/15	Saturday	51.311, 0.873			Ospring	Kent
1215	11/10/15	Sunday	51.311, 0.873			Ospring	Kent
1215	12/10/15	Monday	51.3792, 0.5498			Gillingham	Kent
1215	13/10/15	Tuesday	51.389526,0.501316			Rochester	Kent
1215	14/10/15	Wednesday	51.389526,0.501316			Rochester	Kent
1215	15/10/15	Thursday	51.389526,0.501316			Rochester	Kent
1215	16/10/15	Friday	51.389526,0.501316			Rochester	Kent
1215	17/10/15	Saturday	51.389526,0.501316			Rochester	Kent
1215	18/10/15	Sunday	51.389526,0.501316			Rochester	Kent
1215	19/10/15	Monday	51.389526,0.501316			Rochester	Kent

Year	Date	Day	LAT & LONG	LAT & LONG 2nd	LAT & LONG 3rd	Place	County/ Dept (Modern)
1215	20/10/15	Tuesday	51.389526,0.501316			Rochester	Kent
1215	21/10/15	Wednesday	51.389526,0.501316			Rochester	Kent
1215	22/10/15	Thursday	51.389526,0.501316			Rochester	Kent
1215	23/10/15	Friday	51.389526,0.501316			Rochester	Kent
1215	24/10/15	Saturday	51.389526,0.501316			Rochester	Kent
1215	25/10/15	Sunday	51.389526,0.501316			Rochester	Kent
1215	26/10/15	Monday	51.389526,0.501316			Rochester	Kent
1215	27/10/15	Tuesday	51.389526,0.501316			Rochester	Kent
1215	28/10/15	Wednesday	51.389526,0.501316			Rochester	Kent
1215	29/10/15	Thursday	51.389526,0.501316			Rochester	Kent
1215	30/10/15	Friday	51.389526,0.501316			Rochester	Kent
1215	31/10/15	Saturday	51.389526,0.501316			Rochester	Kent
1215	01/11/15	Sunday	51.389526,0.501316			Rochester	Kent
1215	02/11/15	Monday	51.389526,0.501316			Rochester	Kent
1215	03/11/15	Tuesday	51.389526,0.501316			Rochester	Kent
1215	04/11/15	Wednesday	51.389526,0.501316			Rochester	Kent
1215	05/11/15	Thursday	51.389526,0.501316			Rochester	Kent
1215	06/11/15	Friday	51.389526,0.501316			Rochester	Kent
1215	07/11/15	Saturday	51.389526,0.501316			Rochester	Kent
1215	08/11/15	Sunday	51.389526,0.501316			Rochester	Kent
1215	09/11/15	Monday	51.389526,0.501316			Rochester	Kent
1215	10/11/15	Tuesday	51.389526,0.501316			Rochester	Kent
1215	11/11/15	Wednesday	51.389526,0.501316			Rochester	Kent
1215	12/11/15	Thursday	51.389526,0.501316			Rochester	Kent
1215	13/11/15	Friday	51.389526,0.501316			Rochester	Kent
1215	14/11/15	Saturday	51.389526,0.501316			Rochester	Kent
1215	15/11/15	Sunday	51.389526,0.501316			Rochester	Kent
1215	16/11/15	Monday	51.389526,0.501316			Rochester	Kent
1215	17/11/15	Tuesday	51.389526,0.501316			Rochester	Kent
1215	18/11/15	Wednesday	51.389526,0.501316			Rochester	Kent

Year	Date	Day	LAT & LONG	LAT & LONG 2nd	LAT & LONG 3rd	Place	County/ Dept (Modern)
1215	19/11/15	Thursday	51.389526,0.501316			Rochester	Kent
1215	20/11/15	Friday	51.389526,0.501316			Rochester	Kent
1215	21/11/15	Saturday	51.389526,0.501316			Rochester	Kent
1215	22/11/15	Sunday	51.389526,0.501316			Rochester	Kent
1215	23/11/15	Monday	51.389526,0.501316			Rochester	Kent
1215	24/11/15	Tuesday	51.389526,0.501316			Rochester	Kent
1215	25/11/15	Wednesday	51.389526,0.501316			Rochester	Kent
1215	26/11/15	Thursday	51.389526,0.501316			Rochester	Kent
1215	27/11/15	Friday	51.389526,0.501316			Rochester	Kent
1215	28/11/15	Saturday	51.389526,0.501316			Rochester	Kent
1215	29/11/15	Sunday	51.389526,0.501316			Rochester	Kent
1215	30/11/15	Monday	51.389526,0.501316			Rochester	Kent
1215	01/12/15	Tuesday	51.389526,0.501316			Rochester	Kent
1215	02/12/15	Wednesday	51.389526,0.501316			Rochester	Kent
1215	03/12/15	Thursday	51.389526,0.501316			Rochester	Kent
1215	04/12/15	Friday	51.389526,0.501316			Rochester	Kent
1215	05/12/15	Saturday	51.389526,0.501316			Rochester	Kent
1215	06/12/15	Sunday	51.389526,0.501316	51.2917, 0.41521		Rochester / Malling (2)	Kent
1215	07/12/15	Monday	51.2917, 0.41521			Malling (2)	Kent
1215	08/12/15	Tuesday	51.2917, 0.41521			Malling (2)	Kent
1215	09/12/15	Wednesday	51.2917, 0.41521			Malling (2)	Kent
1215	10/12/15	Thursday	51.23, -0.188	51.2365,-0.5703		Reigate /Guildford	Surrey
1215	11/12/15	Friday	51.2365,-0.5703			Guildford	Surrey
1215	12/12/15	Saturday	51.21,-0.8	51.1498, -0.9769	51.0632,-1.308	Farnham / Alton / Winchester	Hampshire
1215	13/12/15	Sunday	51.0632,-1.308			Winchester	Hampshire
1215	14/12/15	Monday	51.0632,-1.308	51.21,-0.8		Winchester / Farnham	Surrey
1215	15/12/15	Tuesday	51.21,-0.8			Farnham	Surrey
1215	16/12/15	Wednesday	51.4791,-0.6095			Windsor	Berkshire
1215	17/12/15	Thursday	51.5206, -0.5071			Iver	Buckinghamshire
1215	18/12/15	Friday	51.5206, -0.5071	51.755,-0.336		Iver / St Albans	Hertfordshire

Year	Date	Day	LAT & LONG	LAT & LONG 2nd	LAT & LONG 3rd	Place	County/ Dept (Modern)
1215	19/12/15	Saturday	51.755,-0.336			St Albans	Hertfordshire
1215	20/12/15	Sunday	51.88603, -0.52102			Dunstable	Bedfordshire
1215	21/12/15	Monday	52.087, -0.722	52.237211,-0.896028		Newport Pagnell / Northampton	Northamptonshire
1215	22/12/15	Tuesday	52.237211,-0.896028			Northampton	Northamptonshire
1215	23/12/15	Wednesday	52.5129,-0.724	52.7661,-0.886		Rockingham / Melton Mowbray	Leicestershire
1215	24/12/15	Thursday	52.7661,-0.886	52.9493,-1.1546		Melton Mowbray / Nottingham	Nottinghamshire
1215	25/12/15	Friday	52.9493,-1.1546			Nottingham	Nottinghamshire
1215	26/12/15	Saturday	52.9493,-1.1546	52.905, -0.9271		Nottingham / Langar	Nottinghamshire
1215	27/12/15	Sunday	52.905, -0.9271			Langar	
1215	28/12/15	Monday	52.905, -0.9271	53.0765, -0.81		Langar / Newark	Nottinghamshire
1215	29/12/15	Tuesday	53.0765, -0.81			Newark	Nottinghamshire
1215	30/12/15	Wednesday	53.0765, -0.81	53.196,-0.92	53.361667, -1.082222	Newark/Lexington / Hodsock	Nottinghamshire
1215	31/12/15	Thursday	53.361667, -1.082222	53.3096, -1.1227		Hodsock/ Merriol-Bridge	Nottinghamshire
1216	01/01/16	Friday	53.196,-0.92	53.361667, -1.082222	53.516,-1.133	Lexington / Hodsock / Doncaster	Yorkshire
1216	02/01/16	Saturday	53.516,-1.133	53.691,-1.312		Doncaster / Pontefract	Yorkshire
1216	03/01/16	Sunday	53.691,-1.312			Pontefract	Yorkshire
1216	04/01/16	Monday	53.958333,-1.080278			York	Yorkshire
1216	05/01/16	Tuesday	54.232731, -1.34205			Thirsk	Yorkshire
1216	06/01/16	Wednesday	54.232731, -1.34205	54.3378,-1.4285		Thirsk / Allerton	Yorkshire
1216	07/01/16	Thursday	54.527, -1.5526			Darlington	Durham
1216	08/01/16	Friday	54.7761,-1.533	54.968889, -1.610556		Durham / Newcastle upon Tyne	Northumberland
1216	09/01/16	Saturday	54.968889, -1.610556	55.133, -1.583		Newcastle upon Tyne /Bedlington	Durham
1216	10/01/16	Sunday	55.133, -1.583			Bedlington	Durham
1216	11/01/16	Monday	55.41575, -1.70607			Alnwick	Northumberland
1216	12/01/16	Tuesday					
1216	13/01/16	Wednesday					
1216	14/01/16	Thursday	55.771, -2.007			Berwick upon Tweed	Northumberland
1216	15/01/16	Friday	55.771, -2.007			Berwick upon Tweed	Northumberland

Year	Date	Day	LAT & LONG	LAT & LONG 2nd	LAT & LONG 3rd	Place	County/ Dept (Modern)
1216	16/01/16	Saturday	55.771, -2.007			Berwick upon Tweed	Northumberland
1216	17/01/16	Sunday	55.771, -2.007			Berwick upon Tweed	Northumberland
1216	18/01/16	Monday	55.771, -2.007			Berwick upon Tweed	Northumberland
1216	19/01/16	Tuesday	55.771, -2.007			[Dunbar] Berwick upon Tweed	Northumberland
1216	20/01/16	Wednesday	55.771, -2.007			Berwick upon Tweed	Northumberland
1216	21/01/16	Thursday	55.771, -2.007			Berwick upon Tweed	Northumberland
1216	22/01/16	Friday	55.771, -2.007			Berwick upon Tweed	Northumberland
1216	23/01/16	Saturday					
1216	24/01/16	Sunday	55.168, -1.726			Mitford	Northumberland
1216	25/01/16	Monday	55.168, -1.726			Mitford	Northumberland
1216	26/01/16	Tuesday	55.168, -1.726	54.968889, -1.610556		Mitford / Newcastle upon Tyne	Northumberland
1216	27/01/16	Wednesday	54.968889, -1.610556			Newcastle upon Tyne	Northumberland
1216	28/01/16	Thursday	54.968889, -1.610556	54.7761, -1.5733		Newcastle upon Tyne / Durham	Durham
1216	29/01/16	Friday	54.7761, -1.5733			Durham	Durham
1216	30/01/16	Saturday	54.55, -1.92			Barnard Castle	Durham
1216	31/01/16	Sunday	54.505, -1.348	54.535,-1.0563		Yarrow /Guilsborough	Yorkshire
1216	01/02/16	Monday	54.535,-1.0563			Guilsborough	Yorkshire
1216	02/02/16	Tuesday	54.535,-1.0563			Guilsborough	Yorkshire
1216	03/02/16	Wednesday	54.535,-1.0563			Guilsborough	Yorkshire
1216	04/02/16	Thursday	54.535,-1.0563			Guilsborough	Yorkshire
1216	05/02/16	Friday	54.535,-1.0563			Guilsborough	Yorkshire
1216	06/02/16	Saturday	54.535,-1.0563			Guilsborough	Yorkshire
1216	07/02/16	Sunday	54.535,-1.0563	54.5619, -0.9874		Guilsborough / Skelton	Yorkshire
1216	08/02/16	Monday	54.5619, -0.9874			Skelton	Yorkshire
1216	09/02/16	Tuesday	54.5619, -0.9874			Skelton	Yorkshire
1216	10/02/16	Wednesday	54.5619, -0.9874			Skelton	Yorkshire
1216	11/02/16	Thursday	54.5619, -0.9874			Skelton	Yorkshire
1216	12/02/16	Friday	54.287, -0.388			Scarborough	Yorkshire
1216	13/02/16	Saturday	54.287, -0.388			Scarborough	Yorkshire
1216	14/02/16	Sunday	54.287, -0.388			Scarborough	Yorkshire



Year	Date	Day	LAT & LONG	LAT & LONG 2nd	LAT & LONG 3rd	Place	County/ Dept (Modern)
1216	15/02/16	Monday	54.08372, -0.87184	53.958333,-1.080278		Kirkham /York	Yorkshire
1216	16/02/16	Tuesday	53.958333,-1.080278			York	Yorkshire
1216	17/02/16	Wednesday	54.0084,-1.467	53.958333,-1.080278		Knaresborough / York	Yorkshire
1216	18/02/16	Thursday	53.958333,-1.080278			York	Yorkshire
1216	19/02/16	Friday	53.691,-1.312	53.43049,-1.11348		Pontefract / Tickhill	Yorkshire
1216	20/02/16	Saturday	53.44461, -0.84819			Misterton	Nottinghamshire
1216	21/02/16	Sunday					
1216	22/02/16	Monday	53.492785, -0.78584			Kinard-Ferry	
1216	23/02/16	Tuesday	53.2327,-0.5376			Lincoln	Lincolnshire
1216	24/02/16	Wednesday	53.2327,-0.5376			Lincoln	Lincolnshire
1216	25/02/16	Thursday	53.2327,-0.5376			Lincoln	Lincolnshire
1216	26/02/16	Friday	53.2327,-0.5376			Lincoln	Lincolnshire
1216	27/02/16	Saturday	53.2327,-0.5376	52.996,-0.413	52.656,-0.484	Lincoln / Sleaford /Stamford	Lincolnshire
1216	28/02/16	Sunday	52.656,-0.484	52.52455, -0.43757		Stamford / Fotheringhay	Northamptonshire
1216	29/02/16	Monday	52.52455, -0.43757	52.1337, -0.4577		Fotheringhay / Bedford	Bedfordshire
1216	01/03/16	Tuesday	52.1337, -0.4577			Bedford	Bedfordshire
1216	02/03/16	Wednesday	52.1337, -0.4577			Bedford	Bedfordshire
1216	03/03/16	Thursday	52.1337, -0.4577	52.117, -0.828		Bedford /Hanslope	Buckinghamshire
1216	04/03/16	Friday	52.117, -0.828	52.09,-1.024		Hanslope / Silverstone	Northamptonshire
1216	05/03/16	Saturday	52.09,-1.024			Silverstone	Northamptonshire
1216	06/03/16	Sunday	52.09,-1.024	52.117, -0.828		Silverstone / Hanslope	Buckinghamshire
1216	07/03/16	Monday	52.117, -0.828	52.1337, -0.4577		Hanslope / Bedford	Bedfordshire
1216	08/03/16	Tuesday	52.1337, -0.4577			Bedford	Bedfordshire
1216	09/03/16	Wednesday	51.755,-0.336	52.2119, 0.1148		St Albans / Cambridge	Cambridgeshire
1216	10/03/16	Thursday	52.2119, 0.1148	52.2474,0.7183	52.218, 0.995	Cambridge /Bury St Edmunds /Dagworth	Suffolk
1216	11/03/16	Friday	52.218, 0.995			Dagworth	Suffolk
1216	12/03/16	Saturday	52.22207, 1.34342			Framlingham	Sufflok
1216	13/03/16	Sunday	52.22207, 1.34342	52.059444, 1.155556		Framlingham / Ispwich	Suffolk
1216	14/03/16	Monday	51.8917, 0.903			Colchester	Essex

Year	Date	Day	LAT & LONG	LAT & LONG 2nd	LAT & LONG 3rd	Place	County/ Dept (Modern)
1216	15/03/16	Tuesday	51.8917, 0.903			Colchester	Essex
1216	16/03/16	Wednesday	51.8917, 0.903			Colchester	Essex
1216	17/03/16	Thursday	51.8917, 0.903			Colchester	Essex
1216	18/03/16	Friday	51.8917, 0.903			Colchester	Essex
1216	19/03/16	Saturday	51.8917, 0.903			Colchester	Essex
1216	20/03/16	Sunday	52.059444, 1.155556			Ipswich	Suffolk
1216	21/03/16	Monday	52.059444, 1.155556	51.8917, 0.903		Ipswich / Colchester	Essex
1216	22/03/16	Tuesday	51.8917, 0.903			Colchester	Essex
1216	23/03/16	Wednesday	51.8917, 0.903			Colchester	Essex
1216	24/03/16	Thursday	51.8917, 0.903			Colchester	Essex
1216	25/03/16	Friday	51.8917, 0.903	51.9925, 0.601111		Colchester / Hedingham	Essex
1216	26/03/16	Saturday	51.9925, 0.601111			Hedingham	Essex
1216	27/03/16	Sunday	51.9925, 0.601111			Hedingham	Essex
1216	28/03/16	Monday	51.9925, 0.601111	51.805, 0.411		Hedingham / Pleshey	Essex
1216	29/03/16	Tuesday	51.805, 0.411	51.83693, 0.31363	51.872, 0.1725	Pleshey /Canfield / Stortford	Hertfordshire
1216	30/03/16	Wednesday	51.872, 0.1725	51.795,-0.078		Stortford /Hertford	Hertfordshire
1216	31/03/16	Thursday	51.795,-0.078	51.6516, -0.0837		Hertford /Enfield	Middlesex
1216	01/04/16	Friday	51.6516, -0.0837			Enfield	Middlesex
1216	02/04/16	Saturday	51.76, -0.56			Berkhamstead	Hertfordshire
1216	03/04/16	Sunday	51.76, -0.56			Berkhamstead	Hertfordshire
1216	04/04/16	Monday	51.76, -0.56	51.4791,-0.6095		Berkhamstead / Windsor	Berkshire
1216	05/04/16	Tuesday	51.4791,-0.6095			Windsor / Reading	Berkshire
1216	06/04/16	Wednesday	51.454167,-0.973056			Reading	Berkshire
1216	07/04/16	Thursday	51.454167,-0.973056			Reading	Berkshire
1216	08/04/16	Friday	51.454167,-0.973056			Reading	Berkshire
1216	09/04/16	Saturday	51.454167,-0.973056			Reading	Berkshire
1216	10/04/16	Sunday	51.454167,-0.973056			Reading	Berkshire
1216	11/04/16	Monday	51.454167,-0.973056			Reading	Berkshire
1216	12/04/16	Tuesday	51.454167,-0.973056			Reading	Berkshire
1216	13/04/16	Wednesday	51.454167,-0.973056			Reading	Berkshire

Year	Date	Day	LAT & LONG	LAT & LONG 2nd	LAT & LONG 3rd	Place	County/ Dept (Modern)
1216	14/04/16	Thursday	51.454167,-0.973056	51.261419,-0.961722		Reading /Odiham	Hampshire
1216	15/04/16	Friday	51.261419,-0.961722			Odiham	Hampshire
1216	16/04/16	Saturday	51.261419,-0.961722			Odiham	Hampshire
1216	17/04/16	Sunday	51.261419,-0.961722			Odiham	Hampshire
1216	18/04/16	Monday	51.261419,-0.961722			Odiham	Hampshire
1216	19/04/16	Tuesday	51.21,-0.8	51.4791,-0.6095		Farnham / Windsor	Berkshire
1216	20/04/16	Wednesday	51.4791,-0.6095	51.2365,-0.5703		Windsor / Guildford	Surrey
1216	21/04/16	Thursday	51.2365,-0.5703			Guildford	Surrey
1216	22/04/16	Friday	51.2365,-0.5703	51.23, -0.188		Guildford / Reigate	Surrey
1216	23/04/16	Saturday	51.23, -0.188	51.2917, 0.41521		Reigate / Malling (2)	Kent
1216	24/04/16	Sunday	51.389526,0.501316			Rochester	Kent
1216	25/04/16	Monday	51.311, 0.873	51.28,1.08		Ospring / Canterbury	Kent
1216	26/04/16	Tuesday	51.28,1.08	51.1295, 1.3089		Canterbury / Dover	Kent
1216	27/04/16	Wednesday	51.1295, 1.3089			Dover	Kent
1216	28/04/16	Thursday	51.1295, 1.3089			Dover	Kent
1216	29/04/16	Friday	51.1295, 1.3089	51.27472, 1.33888		Dover / Sandwich	Kent
1216	30/04/16	Saturday	51.27472, 1.33888	51.275, 1.087		Sandwich / Canterbury	Kent
1216	01/05/16	Sunday	51.275, 1.087			Canterbury	Kent
1216	02/05/16	Monday	51.275, 1.087	51.081, 1.166		Canterbury / Folkestone	Kent
1216	03/05/16	Tuesday	51.081, 1.166			Folkestone	Kent
1216	04/05/16	Wednesday	51.081, 1.166			Folkestone	Kent
1216	05/05/16	Thursday	51.081, 1.166			Folkestone	Kent
1216	06/05/16	Friday	51.081, 1.166			Folkestone	Kent
1216	07/05/16	Saturday	51.081, 1.166			Folkestone	Kent
1216	08/05/16	Sunday	51.081, 1.166			Folkestone	Kent
1216	09/05/16	Monday	51.081, 1.166			Folkestone	Kent
1216	10/05/16	Tuesday					
1216	11/05/16	Wednesday	51.1295, 1.3089			Dover	Kent
1216	12/05/16	Thursday	51.1295, 1.3089	51.081, 1.166	50.99, 0.895	Dover / Folkestone / Romney	Kent
1216	13/05/16	Friday	51.081, 1.166			Folkestone	Kent

Year	Date	Day	LAT & LONG	LAT & LONG 2nd	LAT & LONG 3rd	Place	County/ Dept (Modern)
1216	14/05/16	Saturday	51.081, 1.166			Folkestone	Kent
1216	15/05/16	Sunday	51.081, 1.166	51.27472, 1.33888		Folkestone / Sandwich	Kent
1216	16/05/16	Monday					
1216	17/05/16	Tuesday					
1216	18/05/16	Wednesday	51.27472, 1.33888			Sandwich	
1216	19/05/16	Thursday	51.081, 1.166			Folkestone	Kent
1216	20/05/16	Friday	51.081, 1.166	51.275, 1.087		Folkestone / Canterbury	Kent
1216	21/05/16	Saturday	51.275, 1.087			Canterbury	Kent
1216	22/05/16	Sunday					
1216	23/05/16	Monday	50.77, 0.1			Seaford	Sussex
1216	24/05/16	Tuesday	50.77, 0.1			Seaford	Sussex
1216	25/05/16	Wednesday	50.8828, -0.31414			Bramber	Sussex
1216	26/05/16	Thursday	50.8828, -0.31414			Bramber	Sussex
1216	27/05/16	Friday	50.8828, -0.31414	50.93806, -0.65468		Bramber / Woolavington	Sussex
1216	28/05/16	Saturday	51.0632,-1.308			Winchester	Hampshire
1216	29/05/16	Sunday	51.0632,-1.308			Winchester	Hampshire
1216	30/05/16	Monday	51.0632,-1.308			Winchester	Hampshire
1216	31/05/16	Tuesday	51.0632,-1.308			Winchester	Hampshire
1216	01/06/16	Wednesday	51.0632,-1.308			Winchester	Hampshire
1216	02/06/16	Thursday	51.0632,-1.308			Winchester	Hampshire
1216	03/06/16	Friday	51.0632,-1.308			Winchester	Hampshire
1216	04/06/16	Saturday	51.0632,-1.308			Winchester	Hampshire
1216	05/06/16	Sunday	51.0632,-1.308	51.2566,-1.6209		Winchester / Ludgershall	Wiltshire
1216	06/06/16	Monday	51.2566,-1.6209			Ludgershall	Wiltshire
1216	07/06/16	Tuesday	51.2566,-1.6209	51.353, -1.994		Ludgershall / Devizes	Wiltshire
1216	08/06/16	Wednesday	51.353, -1.994			Devizes	Wiltshire
1216	09/06/16	Thursday	51.353, -1.994	51.08, -1.864		Devizes / Wilton	Wiltshire
1216	10/06/16	Friday	51.08, -1.864			Wilton	Wiltshire
1216	11/06/16	Saturday	51.08, -1.864			Wilton	Wiltshire
1216	12/06/16	Sunday	51.08, -1.864			Wilton	Wiltshire

Year	Date	Day	LAT & LONG	LAT & LONG 2nd	LAT & LONG 3rd	Place	County/ Dept (Modern)
1216	13/06/16	Monday	51.08, -1.864	51.09255, -1.80575		Wilton / Salisbury	Wiltshire
1216	14/06/16	Tuesday	51.08, -1.864			Wilton	Wiltshire
1216	15/06/16	Wednesday	50.9261, -2.3051			Sturminster	Dorset
1216	16/06/16	Thursday	50.9261, -2.3051			Sturminster	Dorset
1216	17/06/16	Friday	50.8615, -2.1627			Blandford	Dorset
1216	18/06/16	Saturday	50.685, -2.108			Wareham	Dorset
1216	19/06/16	Sunday	50.685, -2.108	50.7531,-2.2195		Wareham / Beer Regis	Dorset
1216	20/06/16	Monday	50.7531,-2.2195	50.685, -2.108		Beer Regis / Wareham	Dorset
1216	21/06/16	Tuesday	50.685, -2.108			Wareham	Dorset
1216	22/06/16	Wednesday	50.685, -2.108			Wareham	Dorset
1216	23/06/16	Thursday	50.640278,-2.059444			Corfe	Dorset
1216	24/06/16	Friday	50.640278,-2.059444			Corfe	Dorset
1216	25/06/16	Saturday	50.640278,-2.059444			Corfe	Dorset
1216	26/06/16	Sunday	50.640278,-2.059444			Corfe	Dorset
1216	27/06/16	Monday	50.640278,-2.059444			Corfe	Dorset
1216	28/06/16	Tuesday	50.640278,-2.059444			Corfe	Dorset
1216	29/06/16	Wednesday	50.640278,-2.059444			Corfe	Dorset
1216	30/06/16	Thursday	50.640278,-2.059444			Corfe	Dorset
1216	01/07/16	Friday	50.640278,-2.059444			Corfe	Dorset
1216	02/07/16	Saturday	50.640278,-2.059444			Corfe	Dorset
1216	03/07/16	Sunday	50.640278,-2.059444			Corfe	Dorset
1216	04/07/16	Monday	50.640278,-2.059444			Corfe	Dorset
1216	05/07/16	Tuesday	50.640278,-2.059444			Corfe	Dorset
1216	06/07/16	Wednesday	50.640278,-2.059444			Corfe	Dorset
1216	07/07/16	Thursday	50.685, -2.108			Wareham	Dorset
1216	08/07/16	Friday	50.640278,-2.059444			Corfe	Dorset
1216	09/07/16	Saturday	50.685, -2.108	50.640278, -2.059444		Wareham /Corfe	Dorset
1216	10/07/16	Sunday	50.640278,-2.059444			Corfe	Dorset
1216	11/07/16	Monday	50.640278,-2.059444			Corfe	Dorset
1216	12/07/16	Tuesday	50.640278,-2.059444			Corfe	Dorset

Year	Date	Day	LAT & LONG	LAT & LONG 2nd	LAT & LONG 3rd	Place	County/ Dept (Modern)
1216	13/07/16	Wednesday	50.640278,-2.059444			Corfe	Dorset
1216	14/07/16	Thursday	50.640278,-2.059444			Corfe	Dorset
1216	15/07/16	Friday	50.640278,-2.059444			Corfe	Dorset
1216	16/07/16	Saturday	50.640278,-2.059444			Corfe	Dorset
1216	17/07/16	Sunday	50.640278, -2.059444			Corfe	Dorset
1216	18/07/16	Monday	50.9491, -2.5183			Sherborne	Dorset
1216	19/07/16	Tuesday	51.45, -2.583333			Bristol	Gloucestershire
1216	20/07/16	Wednesday	51.45, -2.583333	51.68797, -2.45707		Bristol / Berkeley	Gloucestershire
1216	21/07/16	Thursday	51.87,-2.24			Gloucester	Gloucestershire
1216	22/07/16	Friday	52.0054, -2.1630			Tewkesbury	Gloucestershire
1216	23/07/16	Saturday	52.0054, -2.1630			Tewkesbury	Gloucestershire
1216	24/07/16	Sunday	52.0565,-2.716			Hereford	Herefordshire
1216	25/07/16	Monday	52.0565,-2.716			Hereford	Herefordshire
1216	26/07/16	Tuesday	52.0565,-2.716			Hereford	Herefordshire
1216	27/07/16	Wednesday	52.0565,-2.716	52.08, -3.13		Hereford / Hay Castle	Brecknockshire
1216	28/07/16	Thursday	52.08, -3.13			Hay castle	Brecknockshire
1216	29/07/16	Friday	52.0565,-2.716			Hereford	Herefordshire
1216	30/07/16	Saturday	52.0565,-2.716			Hereford	Herefordshire
1216	31/07/16	Sunday	52.0565,-2.716	52.2282, -2.7385		Hereford / Leominster	Herefordshire
1216	01/08/16	Monday	52.2282, -2.7385			Leominster	Herefordshire
1216	02/08/16	Tuesday	52.225, -3.1	52.203742, -3.0290479		Radnor / Kingsmead	Herefordshire
1216	03/08/16	Wednesday	52.203742, -3.0290479	52.4214, -3.0297		Kingsmead / Clun	Shropshire
1216	04/08/16	Thursday	52.7077, -2.7541			Shrewsbury	Shropshire
1216	05/08/16	Friday					
1216	06/08/16	Saturday	52.969, -2.6827			Whitchurch	Shropshire
1216	07/08/16	Sunday	52.969, -2.6827			Whitchurch	Shropshire
1216	08/08/16	Monday	52.969, -2.6827			Whitchurch	Shropshire
1216	09/08/16	Tuesday	52.969, -2.6827			Whitchurch	Shropshire
1216	10/08/16	Wednesday	52.969, -2.6827			Whitchurch	Shropshire
1216	11/08/16	Thursday	52.7077, -2.7541			Shrewsbury	Shropshire

Year	Date	Day	LAT & LONG	LAT & LONG 2nd	LAT & LONG 3rd	Place	County/ Dept (Modern)
1216	12/08/16	Friday	52.7077, -2.7541			Shrewsbury	Shropshire
1216	13/08/16	Saturday	52.7077, -2.7541			Shrewsbury	Shropshire
1216	14/08/16	Sunday	52.7077, -2.7541	52.535, -2.4195		Shrewsbury / Bridgnorth	Shropshire
1216	15/08/16	Monday	52.535, -2.4195			Bridgnorth	Shropshire
1216	16/08/16	Tuesday	52.535, -2.4195	52.19123,-2.22231		Bridgnorth / Worcester	Worcestershire
1216	17/08/16	Wednesday	52.19123,-2.22231	51.87,-2.24		Worcester / Gloucester	Gloucestershire
1216	18/08/16	Thursday	51.87,-2.24	51.68797, -2.45707		Gloucester / Berkeley	Gloucestershire
1216	19/08/16	Friday	51.68797, -2.45707	51.45, -2.583333		Berkeley /Bristol	Gloucestershire
1216	20/08/16	Saturday	51.45, -2.583333			Bristol	Gloucestershire
1216	21/08/16	Sunday	51.45, -2.583333			Bristol	Gloucestershire
1216	22/08/16	Monday	51.3256, -2.3235			Hinton	Somerset
1216	23/08/16	Tuesday	51.3256, -2.3235	50.9491, -2.5183		Hinton / Sherborne	Dorset
1216	24/08/16	Wednesday	50.9491, -2.5183			Sherborne	Dorset
1216	25/08/16	Thursday	50.9491, -2.5183	50.9698, -3.0908		Sherborne / Corfe (2)	Somerset
1216	26/08/16	Friday	50.9698, -3.0908	50.9491, -2.5183		Corfe (2) / Sherborne	Dorset
1216	27/08/16	Saturday	50.9491, -2.5183	51.2073,-2.6519		Sherborne / Wells	Somerset
1216	28/08/16	Sunday	51.2073,-2.6519	51.38, -2.36		Wells / Bath	Somerset
1216	29/08/16	Monday	51.3469, -2.251			Bradford	Wiltshire
1216	30/08/16	Tuesday	51.3469, -2.251	51.4585, -2.1158		Bradford / Chippenham	Wiltshire
1216	31/08/16	Wednesday	51.4585, -2.1158			Chippenham	Wiltshire
1216	01/09/16	Thursday	51.4585, -2.1158	51.719, -1.968		Chippenham / Cirencester	Gloucestershire
1216	02/09/16	Friday	51.719, -1.968	51.821, -1.663	51.808, -1.637	Cirencester / Taynton / Burford	Oxfordshire
1216	03/09/16	Saturday	51.751944,-1.257778			Oxford	Oxfordshire
1216	04/09/16	Sunday	51.751944,-1.257778			Oxford	Oxfordshire
1216	05/09/16	Monday	51.751944,-1.257778	51.599, -1.125		Oxford / Wallingford	oxfordshire
1216	06/09/16	Tuesday	51.599, -1.125	51.454167,-0.973056		Wallingford / Reading	Berkshire
1216	07/09/16	Wednesday	51.454167, -0.973056			Reading	Berkshire
1216	08/09/16	Thursday	51.473, -0.911			Sonning	Berkshire
1216	09/09/16	Friday	51.473, -0.911			Sonning	Berkshire
1216	10/09/16	Saturday	51.473, -0.911			Sonning	Berkshire

Year	Date	Day	LAT & LONG	LAT & LONG 2nd	LAT & LONG 3rd	Place	County/ Dept (Modern)
1216	11/09/16	Sunday	51.473, -0.911			Sonning	Berkshire
1216	12/09/16	Monday	51.473, -0.911			Sonning	Berkshire
1216	13/09/16	Tuesday	51.473, -0.911			Sonning	Berkshire
1216	14/09/16	Wednesday	51.599, -1.125	51.810563, -0.806248		Wallingford / Walton	Buckinghamshire
1216	15/09/16	Thursday	51.810563, -0.806248	51.8168, -0.8124	52.1337, -0.4577	Walton / Aylesbury / Bedford	Bedfordshire
1216	16/09/16	Friday	52.1337, -0.4577	52.2119, 0.1148		Bedford / Cambridge	Cambridgeshire
1216	17/09/16	Saturday	52.2119, 0.1148			Cambridge	Cambridgeshire
1216	18/09/16	Sunday	51.9925, 0.601111	52.08, 0.58		Hedingham/ Clare	Suffolk
1216	19/09/16	Monday					
1216	20/09/16	Tuesday	52.566,-0.519	52.5129,-0.724		Kings Cliffe / Rockingham	Northamptonshire
1216	21/09/16	Wednesday	52.5129,-0.724			Rockingham	Northamptonshire
1216	22/09/16	Thursday	53.2327,-0.5376	53.426926, -0.601379		Lincoln / Willoughton	Lincolnshire
1216	23/09/16	Friday	53.426926, -0.601379	53.2327,-0.5376		Willoughton / Lincoln	Lincolnshire
1216	24/09/16	Saturday	53.2327,-0.5376			Lincoln	Lincolnshire
1216	25/09/16	Sunday	53.26019, -0.558414	53.498965, -0.666311		Burton / Scotter	Lincolnshire
1216	26/09/16	Monday	53.498965, -0.666311	53.3269, -0.6748		Scotter / Stow	Lincolnshire
1216	27/09/16	Tuesday	53.3269, -0.6748			Stow	Lincolnshire
1216	28/09/16	Wednesday	53.3269, -0.6748	53.2327,-0.5376		Stow / Lincoln	Lincolnshire
1216	29/09/16	Thursday	53.2327,-0.5376			Lincoln	Lincolnshire
1216	30/09/16	Friday	53.2327,-0.5376			Lincoln	Lincolnshire
1216	01/10/16	Saturday	53.2327,-0.5376			Lincoln	Lincolnshire
1216	02/10/16	Sunday	53.2327,-0.5376			Lincoln	Lincolnshire
1216	03/10/16	Monday	53.5595, -0.068			Grimsby	Lincolnshire
1216	04/10/16	Tuesday	53.5595, -0.068	53.3669, -0.0061		Grimsby / Louth	Lincolnshire
1216	05/10/16	Wednesday	52.9746, -0.0214			Boston	Lincolnshire
1216	06/10/16	Thursday					
1216	07/10/16	Friday	52.7858, -0.1529			Spalding	Lincolnshire
1216	08/10/16	Saturday	52.7858, -0.1529			Spalding	Lincolnshire
1216	09/10/16	Sunday	52.7543, 0.3976			Lyn	Norfolk
1216	10/10/16	Monday	52.7543, 0.3976			Lyn	Norfolk



Year	Date	Day	LAT & LONG	LAT & LONG 2nd	LAT & LONG 3rd	Place	County/ Dept (Modern)
1216	11/10/16	Tuesday	52.7543, 0.3976			Lyn	Norfolk
1216	12/10/16	Wednesday	52.66416, 0.16031	52.941292, -0.156047		Wisbeach / Swineshead	Lincolnshire
1216	13/10/16	Thursday	52.941292, -0.156047			Swineshead	Lincolnshire
1216	14/10/16	Friday	52.996, -0.413			Sleaford	Lincolnshire
1216	15/10/16	Saturday	52.996, -0.413			Sleaford	Lincolnshire
1216	16/10/16	Sunday	53.0765, -0.81			Newark upon Trent	Nottinghamshire
1216	17/10/16	Monday	53.0765, -0.81			Newark upon Trent	Nottinghamshire
1216	18/10/16	Tuesday	53.0765, -0.81			Newark upon Trent	Nottinghamshire
1216	19/10/16	Wednesday					

### ***Appendix 3: Comparative analysis with the Magna Carta Project***

The study analyses rely, not only on TD Hardy's attribution of place and date, but also on the study's accurate geographical identification of each location. To ascertain the accuracy and validity of the location identification by the study from the Hardy itinerary (TDH), a comparative or sensitivity analysis was made against the most recent version of King John's itinerary, namely the Magna Carta online project (MCP) which is "*a landmark investigation of Magna Carta 1215... providing resources for ... scholars, schools and the general public.*" and where "*the itinerary [here] has been remade from scratch.*" (Vincent, 2015)

#### ***Descriptive Results***

Unlike the TDH itinerary which encompasses the entire reign of King John, the MCP itinerary (as accessed Mar 2014 – July 2015) covers the period 7 Feb 14 to 14 Jun 15. The TDH itinerary records 203 journeys from 133 locations for this period of 494 days of which 73 were in England and 60 in France. The MCP adds 20 new dated locations and 13 (additional 6.4%) new journeys. The MCP sample period had an internal uncertainty (no-record days) of 25.6%, compared to 29.5% for the TDH itinerary, both well below the study inclusion criteria of 34.5%. One MCP journey is possibly a typographical error i.e. that of 14 Jan 1215 Guildford which should perhaps read 15th Jan 1215. However, despite providing illustrative online maps, the MCP does not make reference to, nor supply the geographical co-ordinates for any location. This investigation therefore found presumed co-ordinates from the information given in the MCP text and used a similar methodology as that applied to the study itinerary in order to generate a comparable MCP itinerary.

Of the 133 places identified by the study for this period from TDH, 14 (10%) differed from that presented by MCP, of which 5 (3.7%) were English and 9 (6.7%) were French. Of these 14 locations, the co-ordinates of 6 (4.5%) were subsequently amended as listed in Table 1. Further details of the reasons underpinning these choices are found under each location name, in Appendix 1: Gazetteer.

#### ***Comparison between Magna Carta Project and Study Data***

Using the additional journeys (n=13) and the 6 amended co-ordinates identified by the Magna Carta Project, a data set (n=494 days) was generated and handled, using the same methodology as the original study data. This was then analysed by CPA seeking significant

changes. An analysis of the same timeframe using the original study data was also obtained and analysed using CPA seeking significant changes.

Using the lowest comparable smoothing order (order=6), CPA did not identify any changes in activity in either data set for this period, suggesting that the difference between the two data sets was not significant. Further it was noted that the median level of travelling was MCP= 9.8MAS; study data= 9.7MAS both of which were higher than the reign median of 8.45MAS, indicating that this was a period of high travelling activity, whether from MCP or TDH data.

However, the original study data could also be analysed at a lower order (order=4) when two significant changes were found.

## ***Discussion***

This analysis included a significant number of French locations which were more difficult to identify from historical documentation. The comparison is limited by the lack of co-ordinates from the Magna Cart Project and the timeframe may not be representative of the entire reign, given that it encompasses a military campaign in France and a period of political unrest in England.

The original study data could be analysed at a lower smoothing order despite the small percentage changes between the data sets: 6.4% difference in the number of journeys; 4.5% change in location. However if the MCP data had a greater variability of MAS values, this would require greater smoothing in order to identify significant change. Conversely, if the journey values showed greater similarity, as for example when values are imputed, then the smoothing order would tend to remain unchanged or decrease. This idea is supported by the differences in variance between the data sets, with a larger estimated standard deviation found in the MCP analysis (3.4MAS) compared to 2.9MAS (TDH data). This is despite the similarity in their median values: MCP: 9.8MAS; TDH: 9.7MAS. This means that the new journeys identified by MCP brought evidence of greater variability in travelling activity which is as expected. The identification of changes by CPA however, appears to be independent of the smoothing order. (See Section 4.3.4)

Overall, this analysis provides moderate reassurance that the geographical attributions of the itinerary locations by the study are probably reasonable.

**Table 1: List of Differing Locations from MCP and their Outcomes**

TDH name	Date	MCP modern name & co-ordinates (presumed)	Study modern name; Study Co-ordinates	Study Amended & reasons
<b>England</b>				
Ashton	11/12/14	Aston Down (51.7075, -2.124444)	Ashton Keynes 51.64, -1.94	
Eyton	18/3/15	Eyton ?Aston (52.482, -0.4476)	Eaton Bray 51.8767, -0.5954	
Freemantle	24/10/14	(?co-ordinates)	51.286948, -1.254584	
Geddington	31/12/14	Guiting, Glouc (MCP: 30/12/14) (51.916667, -.866667)	Geddington (TDH) 52.4408, -0.6851	✓ New location
Merdon	8/6/15	Merdon (51.02279, -1.39114)	Long Sutton 51.220615, -0.942869	
<b>France</b>				
Chauden	12/5/14; 23/8/14	Champdeniers (46.485, -0.4039)	Cherveux 46.4164, -0.3558	
Chezelles	7/6/14	Champtoceaux (47.3378, -1.2656)	Bouzille 47.338333, -1.109444	✓ Better conservation of distance
Le Breuil-Bertin	9/9/14	Saint-Ouen-d'Aunis (46.228075, -1.016543)	Le Breuil-sous-Argenton 46.9933, -0.429722	✓ Castle & better conservation of distance
Maignac	3/8/14	St Amand-Magnazeix (46.175, 1.3553)	Maignac 45.6181, 1.4319	✓ Better conservation of distance
Peyrouse	31/7/14 ; 1/8/14	La Peruse (45.874, -0.62)	Saint-Saud-Lacoussiere 45.481667, 0.861944	
Pilem	5-6/6/14	Pont de Pirmil (47.199257, -1.543395)	Beaupréau 47.202778, -0.993333	✓ Bridge & better conservation of distance
Podang	5/7/14	Pouzanges (46.7831, -0.8361)	Prahecq 46.2594, -0.344722	
Spina	2-4/6/14	L'Épine-Gaudin (47.1621, -1.2013)	Saint Pierre Montlimart 47.2714, -1.0256	
St Leger	6/5/14	Saint Liguair (46.325356, -0.512136)	St Leger-de-la-Martiniere 46.2283, -0.1239	✓ Monastery & better conservation of distance

## References

VINCENT, N. C. 2015. *The Magna Carta Project* [Online] Available: <http://magnacarta.cmp.uea.ac.uk/read/itinerary>. [Accessed 22 June 2015.]

## Appendix 4 Data Preparation

Appendix 4 provides further information to describe how the data generated from the TDH itinerary was explored statistically to ensure that the correct statistical tests were subsequently applied. (1) The data was then made suitable for the time series analysis (Change Point Analysis) which is the core of the submission, by using imputation modelling (2).

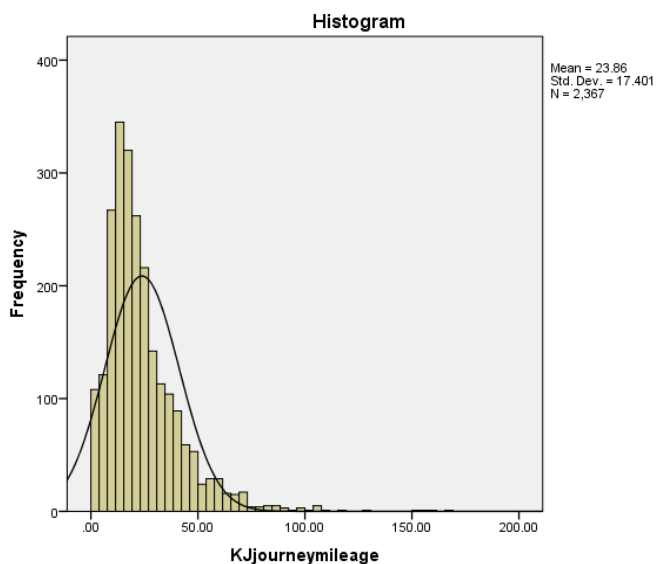
### 1. Data Preparation: statistics & distributions

The distributions of the data were explored so that the appropriate statistical tests could be applied subsequently and thus allow the study to draw valid statistical conclusions. This is equivalent to identifying the language of an ancient text in order to use the appropriate grammar and word-list to construct an accurate translation. However, unlike language families, the statistical choice is binary, being either a parametric (normal) or non-parametric distribution, even if like individual languages, there are many named statistical distributions.

### Statistics and Distributions of Journey Distance

The distribution of each journey distance that King John travelled was found to be significantly different from both normal and exponential distributions by statistical testing. (Kolomogorov-Smirnov: 0.000@p=0.05 respectively.)

**Table 1: Statistics of King John's journey distances, Figure 1: Distribution of King John's journey distances, both showing evidence of non-parametric distribution**



Statistics		
KJjourneymileage		
N	Valid	2367
	Missing	
Mean		23.8607
Median		19.6000
Mode		9.90
Std. Deviation		17.40093
Variance		302.792
Skewness		2.167
Std. Error of Skewness		.050
Kurtosis		8.845
Std. Error of Kurtosis		.101
Range		167.20
Minimum		.30
Maximum		167.50
Sum		56478.24

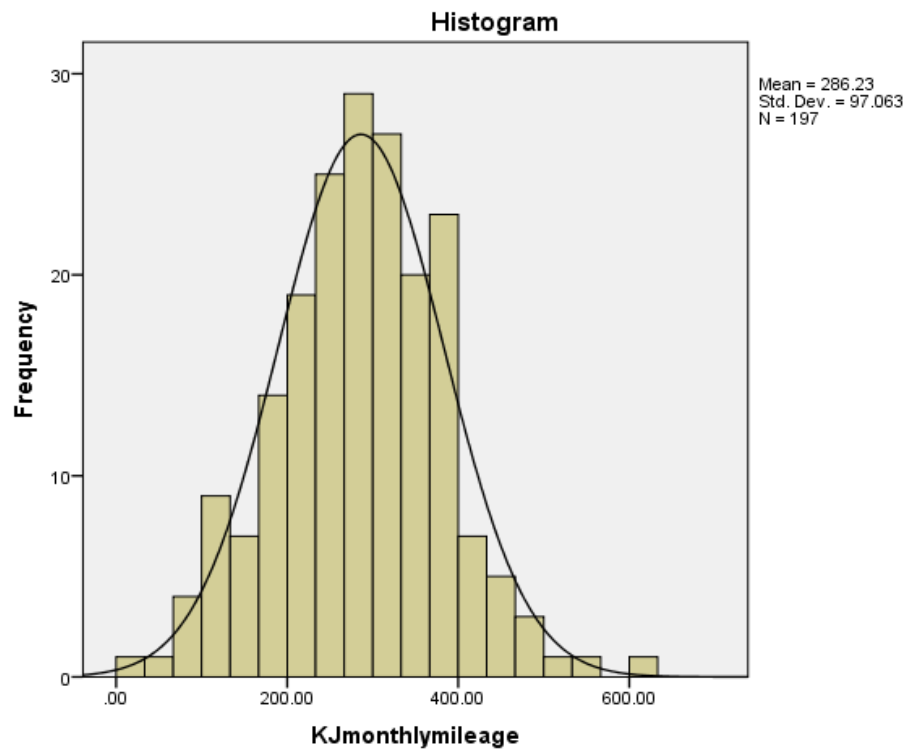
However, this contrasts with the distribution of King John's monthly mileage which was found to be normally distributed by statistical testing.

(K-S: **0.200** @p=0.05)

**Table 2: Statistics of King John's monthly mileage,**  
**Figure 2: Distribution of King John's monthly mileage,**  
*both showing evidence of normal distribution*

Statistics		
KJmonthlymileage		
N	Valid	197
	Missing	0
Mean		286.2251
Median		288.5000
Mode		281.60 <sup>a</sup>
Std. Deviation		97.06347
Variance		9421.316
Skewness		.004
Std. Error of Skewness		.173
Kurtosis		.277
Std. Error of Kurtosis		.345
Range		589.90
Minimum		10.70
Maximum		600.60
Sum		56386.34

a. Multiple modes exist. The smallest value is shown

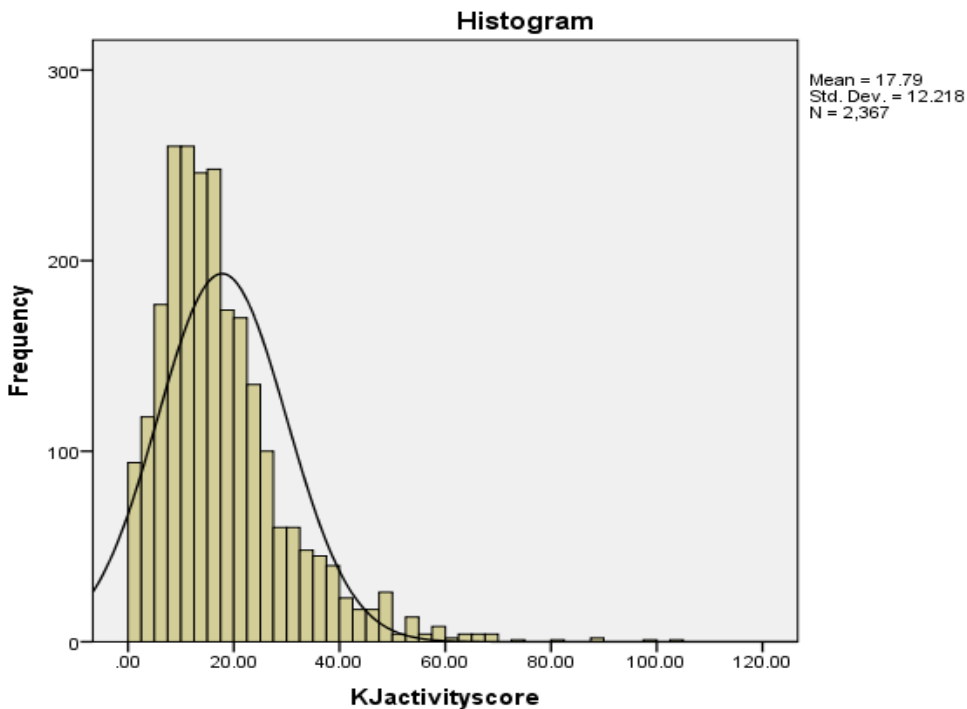


### Statistics and Distributions of Activity Score

The distribution of the activity score – distance/time as measured by Euclidean miles/numerical difference in dates – as an indication of King John's travelling was found to be significantly different from both normal and exponential distributions by statistical testing. (K-S: 0.000 @p=0.05 respectively.)

**Table 3: Statistics of King John's Activity Score (travel time),**  
**Figure 3: Distribution of King John's Activity Score (travel time),**  
*both showing evidence of non-parametric distribution*

Statistics		
KJactivityscore		
N	Valid	2367
	Missing	
Mean		17.7868
Median		15.2000
Mode		9.90
Std. Deviation		12.21845
Variance		149.290
Skewness		1.626
Std. Error of Skewness		.050
Kurtosis		4.551
Std. Error of Kurtosis		.101
Range		104.65
Minimum		.15
Maximum		104.80
Sum		42101.35



This difference was confirmed when the activity score distribution was compared to 61 named distributions (EasyfitXL) without finding a reliable match, although the best appeared to be within the log normal family e.g. Log normal, Burr. This finding is supported by the literature and discussed in Section 2.2. (Taylor, 2012)

**Table 4: Activity Score tested against 61 Named Distributions**

by applying 3 statistical tests (Kolmogorov Smirnov; Anderson Darling & Chi-Squared)  
and using EasyfitXL program.(EasyfitXL)

ACTIVITY SCORE Distribution D/T	Kolmogorov Smirnov		Anderson Darling		Chi-Squared	
	Statistic	Rank	Statistic	Rank	Statistic	Rank
Beta	0.02968	14	2.9328	14	31.472	13
Burr	0.02955	13	2.4718	12	24.412	12
Burr (4P)	0.02253	9	1.3323	6	15.965	5
Cauchy	0.12846	36	57.416	32	235.56	30
Chi-Squared	0.18709	45	492.36	51	1514.6	46
Chi-Squared (2P)	0.05846	24	24.347	23	145.44	26
Dagum	0.02089	7	1.1974	5	18.896	10
Dagum (4P)	0.02089	6	1.1973	4	18.896	11
Erlang	0.05195	21	7.957	20	48.652	18
Erlang (3P)	0.1204	35	75.281	36	178.76	29
Error	0.14053	38	65.117	34	351.54	34
Error Function	0.56516	57	2183.2	57	5872	52
Exponential	0.17471	42	120.5	38	558.58	39
Exponential (2P)	0.17186	41	115.25	37	537.96	38
Fatigue Life	0.17978	44	123.15	39	488.26	37
Fatigue Life (3P)	0.02176	8	1.4935	8	18.422	9
Frechet	0.15586	40	133.39	40	567.06	40
Frechet (3P)	0.01452	2	0.69687	2	7.9385	1
Gamma	0.03588	16	4.2674	15	37.377	15
Gamma (3P)	0.02884	12	2.7747	13	31.882	14
Gen. Extreme Value	0.01163	1	0.57178	1	13.595	4
Gen. Gamma	0.03926	17	4.732	16	43.618	17
Gen. Gamma (4P)	0.02572	11	1.9679	11	17.646	8
Gen. Pareto	0.0614	26	546.88	52	N/A	
Gumbel Max	0.03586	15	8.0136	21	55.848	20
Gumbel Min	0.17632	43	241.83	46	N/A	
Hypersecant	0.11281	34	52.717	29	266.28	31
Inv. Gaussian	0.05865	25	55.648	31	103.24	23
Inv. Gaussian (3P)	0.22446	49	200.96	43	770.04	42
Johnson SB	0.02071	5	1.7732	10	17.191	7
Kumaraswamy	0.05439	22	9.1202	22	76.878	22
Laplace	0.14053	39	65.117	35	351.54	35
Levy	0.28567	51	290.64	47	2159.1	49
Levy (2P)	0.3205	52	342.52	48	2089.9	48
Log-Logistic	0.07599	27	25.161	24	141.23	25
Log-Logistic (3P)	0.0182	4	1.4386	7	9.9836	2



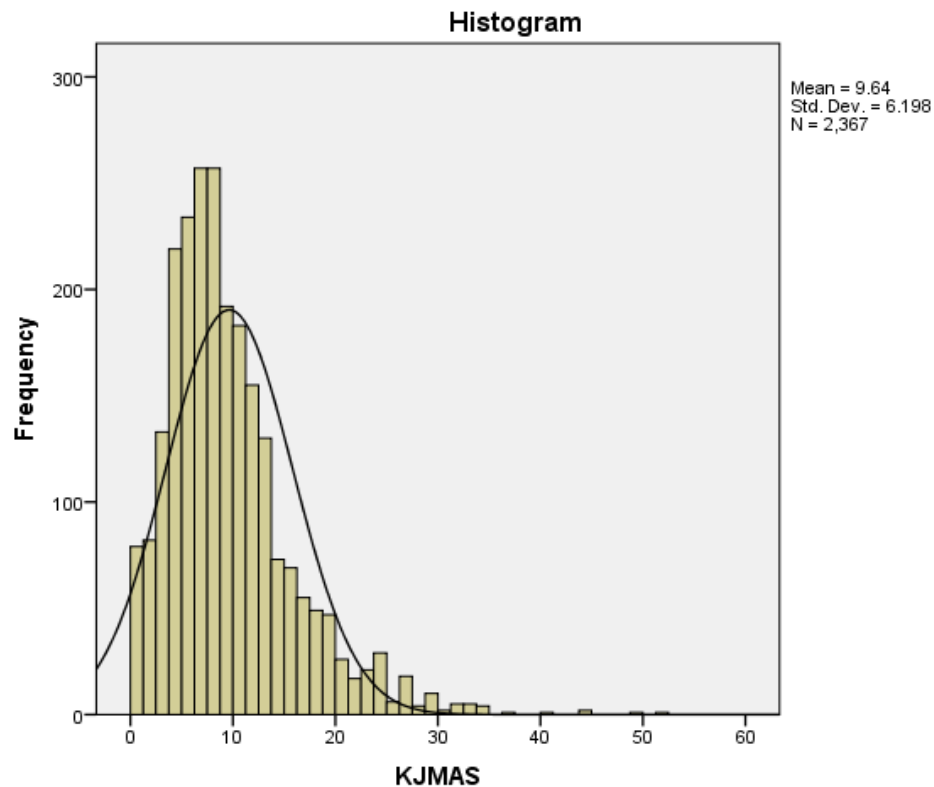
Log-Pearson 3	0.05725	23	235.57	44	N/A	
Logistic	0.10759	33	51.296	28	280.22	32
Lognormal	0.08256	29	32.526	26	168.7	28
Lognormal (3P)	0.01742	3	0.96225	3	12.505	3
Normal	0.10567	31	58.22	33	360.55	36
Pareto	0.45056	56	739.44	56	8527.7	53
Pareto 2	0.19457	46	146.86	41	573.61	41
Pearson 5	0.19664	47	171.89	42	1067.1	44
Pearson 5 (3P)	0.22172	48	237.04	45	1397.9	45
Pearson 6	0.04014	18	5.003	17	42.341	16
Pearson 6 (4P)	0.02393	10	1.6377	9	16.543	6
Pert	0.10634	32	54.955	30	341.88	33
Power Function	0.33333	53	432.8	50	2556.4	50
Rayleigh	0.07806	28	45.189	27	149.18	27
Rayleigh (2P)	0.089	30	31.036	25	126.29	24
Reciprocal	0.44422	55	723.91	55	3645.4	51
Rice	0.25524	50	388.63	49	847.01	43
Student's t	0.90197	58	9713.7	58	52904	54
Triangular	0.3817	54	638.11	54	1790.5	47
Uniform	0.13411	37	618.53	53	N/A	
Weibull	0.04085	19	6.4932	18	61.691	21
Weibull (3P)	0.04142	20	7.0768	19	55.065	19
Johnson SU	No fit					
Log-Gamma	No fit					
Nakagami	No fit					

## Statistics and Distributions of Moderated Activity Score

The distribution of the moderated activity score – distance/time as measured by Euclidean miles/difference in dates plus one (= maximal available time) – as an indication of King John's travelling was also found to be significantly different from both normal and exponential distributions by statistical testing. (K-S: 0.000 @p=0.05 respectively.)

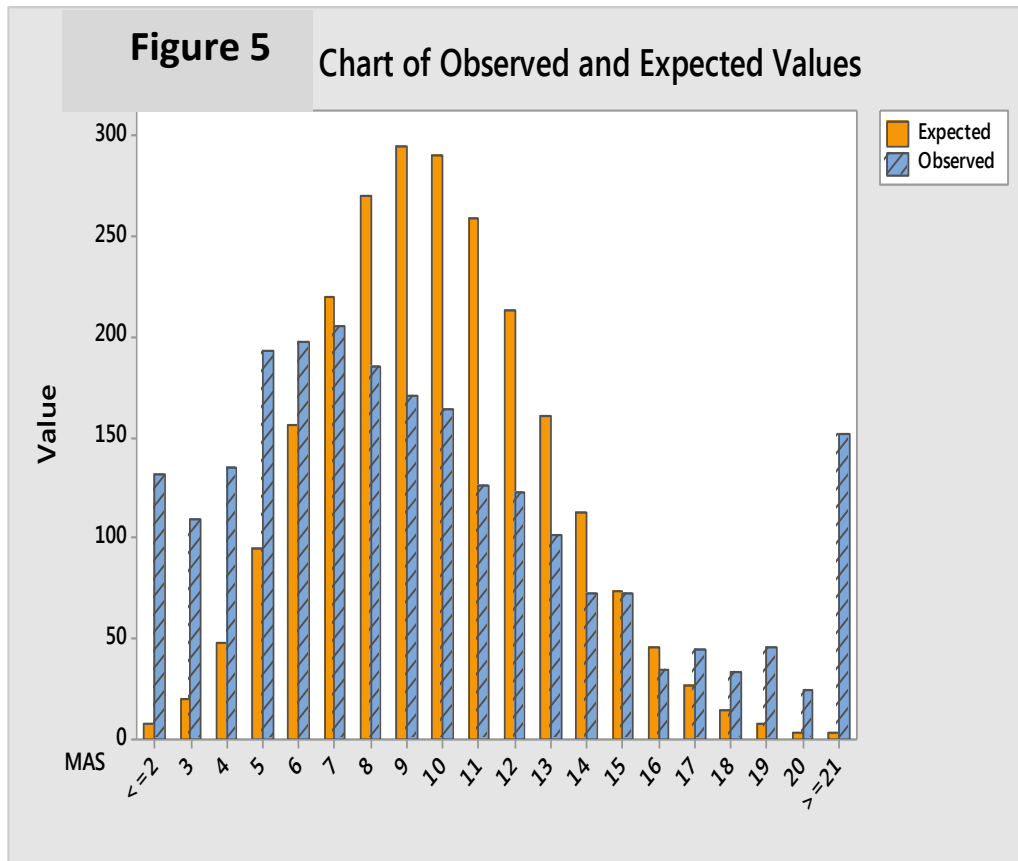
**Table 5: Statistics of King John's moderated activity score (MAS),**  
**Figure 4: Distribution of King John's moderated activity score (MAS),**  
*both showing evidence of non-parametric distribution*

Statistics		
KJMAS		
N	Valid	2367
	Missing	
Mean		9.64
Median		8.41
Mode		5
Std. Deviation		6.198
Variance		38.415
Skewness		1.492
Std. Error of Skewness		.050
Kurtosis		3.903
Std. Error of Kurtosis		.101
Range		52
Minimum		
Maximum		52
Sum		22812



In addition, the MAS distribution was significantly different from a Poisson distribution (Kolomogorov-Smirnov: 0.000 @p=0.05) and as shown graphically below:

**Figure 5: Comparison of King John's Moderated Activity Score against Poisson distribution**



Graph of the probability of observed (study data) and expected values (y-axis) was plotted against MAS (x-axis) showing lack of fit. A Poisson distribution focuses on the number of discrete events or occurrences over a specified interval. (Bland, 2000)p95

### **Conclusion**

Although the monthly analysis showed a normal or parametric distribution, all other distributions were found to be non-parametric and not readily identified by name. This compares favourably with the published data. (Taylor, 2012)

### **References**

BLAND, M. 2000. *An Introduction to Medical Statistics*, Oxford Medical Publications.  
 EASYFITXL. *EasyfitXL* [Online]. Available: <http://www.mathwave.com/easyfitxl-distribution-fitting-excel.html> [Accessed April 2014.]  
 TAYLOR, M. A. P. 2012. Modelling Travel Time Reliability with the Burr Distribution. *Procedia - Social and Behavioral Sciences*, 54, 75-83.

## ***2. Data Preparation: Imputation Modelling***

Before the Change Point Analyzer™ could be used to analyse the study data, the issue of imputation needed to be addressed as time series analysis requires a data entry for every time point. King John's itinerary contains 1,885 "no record" days (excluding inferred sea travel n=80days) for which there is no documentary evidence of his location. Imputation modelling compares different imputation values to find the best representation of King John's journeying and therefore the most reliable database from which to detect possible changes in activity.

### ***Evaluation of Imputation Models***

From the moderated activity score (MAS) for each journey, four different time series were constructed using different imputation values, namely

1. compacted data
2. zero imputation
3. median imputation
4. retro-imputation

An example of zero, median and retro-imputation is shown in Table 1. Compacted data is not shown as this is an Excel function and uncertainty over its precise nature sparked this investigation.

In order to choose the most appropriate model for the purposes of this study, the investigation created artificial "bench markers" in the data by deliberately inserting zero when the itinerary implied that King John was travelling by sea. Bench markers is the term used by the study to describe anticipated changes in the travelling itinerary. In addition accepted historical events such as the siege of Rochester, were also used as "bench markers".

Each imputation model was analysed for significant change using Change Point analysis and ranked for its accuracy in identifying the "bench markers" using ICD-10 compliant periods. (See 5. below).

**Table 1: Example of Itinerary with imputation models (*italics*)**

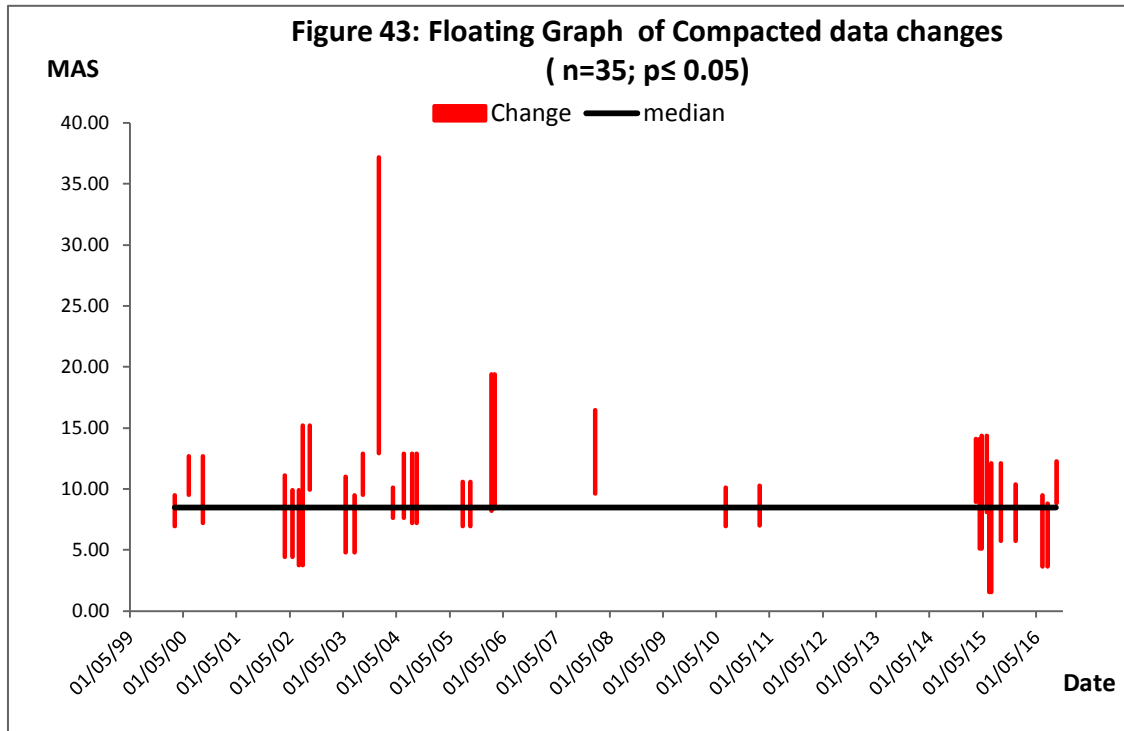
Date	Distance (D)	Time, (Calendar diff.,T)	Activity Score (D/T)	Moderated Activity Score (D/T+1)	<i>Zero Imputed MAS</i>	<i>Median Imputed MAS</i>	<i>Retro Imputed MAS</i>
1/7/99	9.9	2	4.95	3.3	3.3	3.3	3.3
2/7/99					0	8.45	9.03
3/7/99	27.1	2	13.55	9.03	9.03	9.03	9.03
4/7/99					0	8.45	5.87
5/7/99	17.6	2	8.8	5.87	5.87	5.87	5.87
6/7/99					0	8.45	13.73
7/7/99	41.2	2	20.6	13.73	13.73	13.73	13.73
8/7/99	12.3	1	12.3	6.15	6.15	6.15	6.15
9/7/99					0	8.45	4.27
10/7/99					0	8.45	4.27
11/7/99					0	8.45	4.27
12/7/99					0	8.45	4.27
13/7/99					0	8.45	4.27
14/7/99	25.6	5	5.12	4.27	4.27	4.27	4.27

### **1. Compacted data Model**

Compacted data is the term used by the study to describe when the time series data (date and MAS) was handled directly by Excel and the Change Point Analyzer™ (CPA) without further manipulation or imputation. It could reasonably be assumed that either/both programmes attribute zero to those time points where no journey is attributed. However this was found not to be the case and this discrepancy became the driver behind this investigation.

Thus, a floating graph of the significant changes derived from the compacted data is seen in Figure 43. **Floating graphs** show the change (MAS) identified by CPA (MAS From; MAS To) as a vertical line plotted against the date of change and mathematically centered around the median. This allows the scale of change (MAS) to be shown as the height of the line but not the direction of change i.e. whether from 1MAS to 10MAS or vice versa. By plotting changes against the median, higher than "normal" activity is seen above the median and lower than "normal" activity below the median. This relationship to "normal" activity as indicated by the median value, is an important reference in bipolar activity. Equally, when the change line stops at the median, it is equivalent to a unipolar change; when it continues through the median to

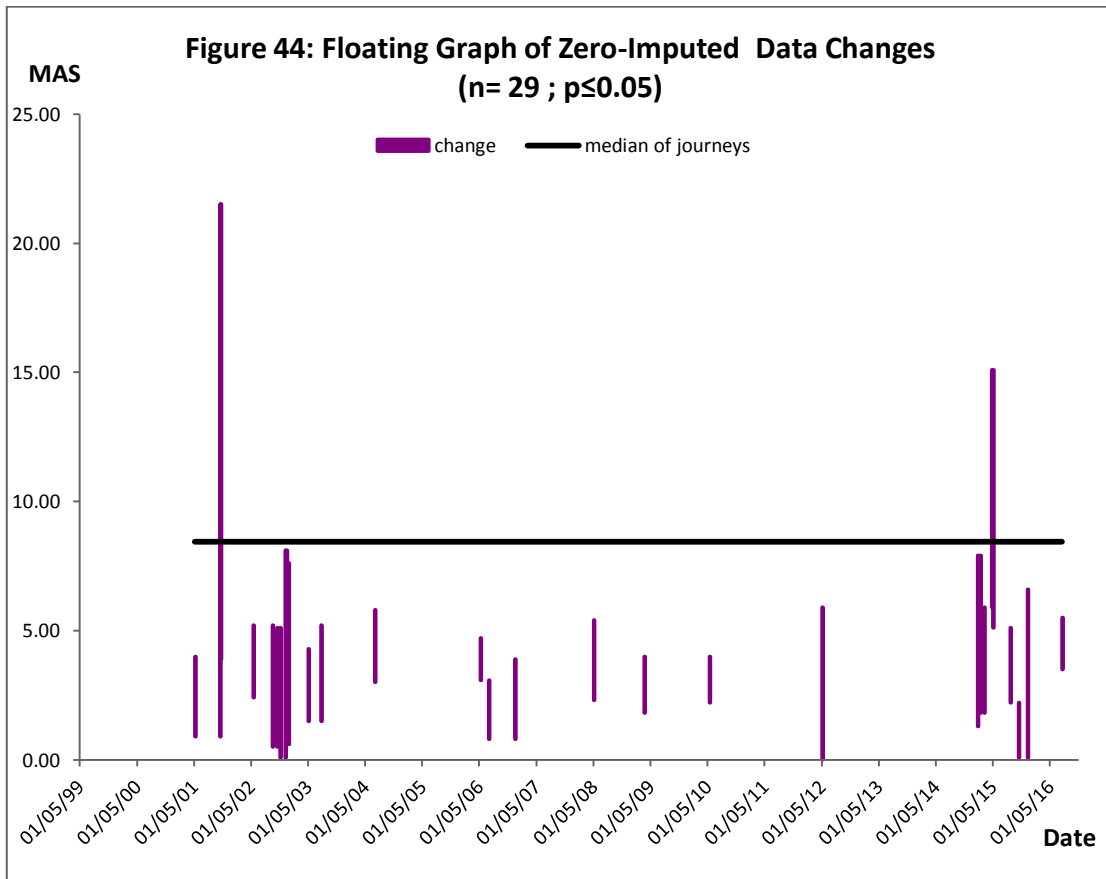
the opposite pole, it is equivalent to a swing in activity. Finally, the graph demonstrates the significant changes as they occur in time, over the duration of King John's reign.



*Floating graph of Moderated Activity Score (y-axis) plotted against date (x-axis) showing the occurrence, the scale and the relationship to "normal" (median) of significant changes identified by CPA in compacted data*

## 2. Zero Imputation Model

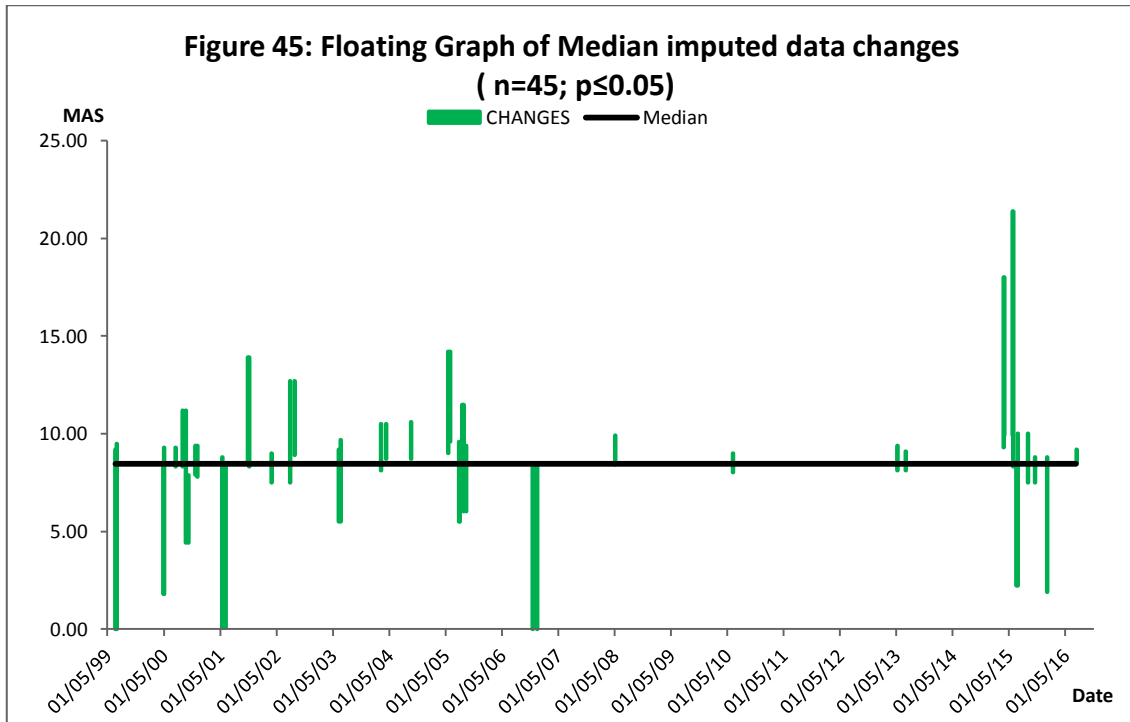
This model imputed the value zero to the "no record days" and demonstrates a slightly different pattern of CPA changes.



*Floating graph of Moderated Activity Score (y-axis) plotted against date (x-axis) showing the occurrence, the scale and the relationship to "normal" (median) of changes identified by CPA in zero-imputed data*

### 3. Median Imputation Model

This model imputed the median value (8.45MAS) to the "no record days" and again demonstrates a slightly different pattern of CPA changes.

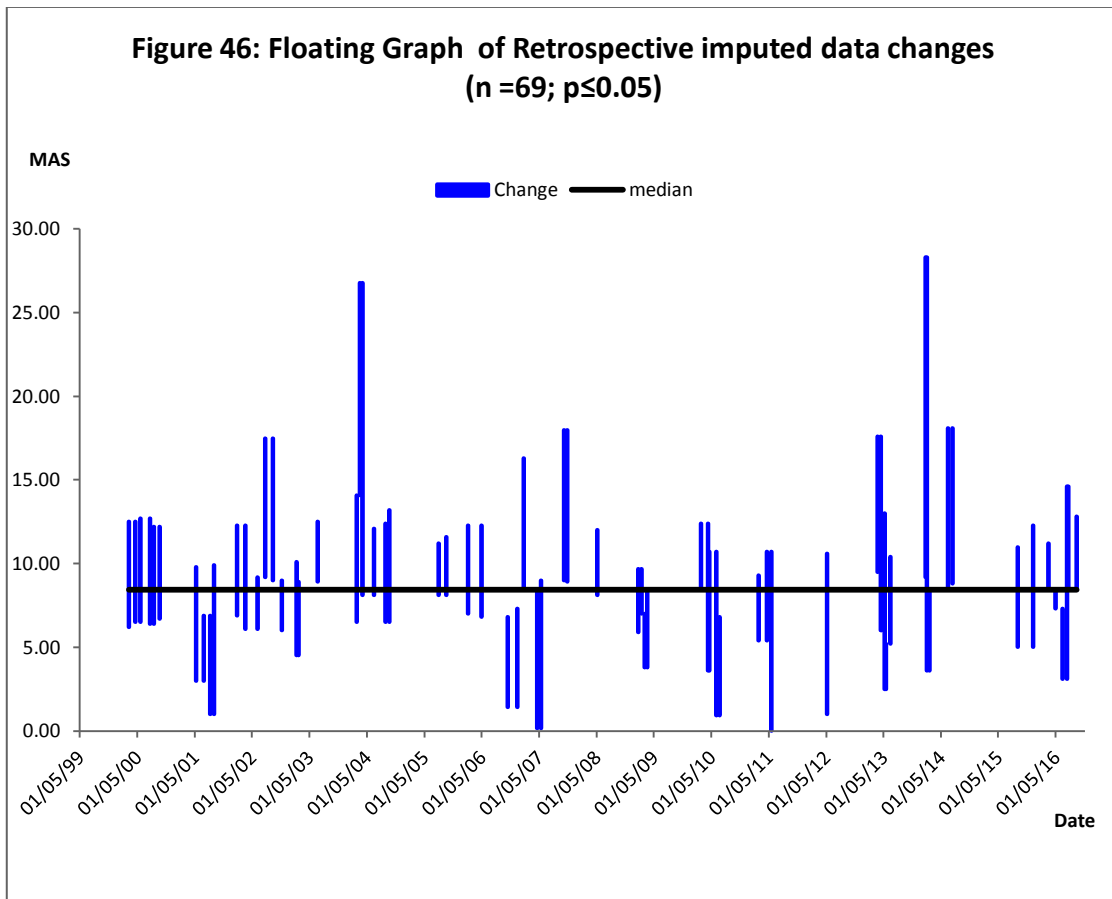


Floating graph of Moderated Activity Score (y-axis) plotted against date (x-axis) showing the occurrence, the scale and the relationship to "normal" (median) of changes identified by CPA in median imputed data.



#### 4. Retro-imputation Model

The final comparative analysis used retro-imputation i.e. retrospectively or attributing the value of the journey to the time period during which it occurred. The floating graph of the retro-imputation values is shown over.



*Floating graph of Moderated Activity Score (y-axis) plotted against date (x-axis) showing the occurrence, the scale and the relationship to "normal" (median) of changes identified by CPA in retro-imputed data*

## 5. Ranking using Historical Bench Markers

Given these differences between the imputation models, and in order to give a rational basis for the choice of imputation model, the study created historical bench markers - a method that tested the accuracy of the model against such incontrovertible historical events as the rescue at Mirebeau or the siege of Rochester; sea travel to/from England to either France or Ireland as inferred from the changes in location, or when the documentary record is known to be missing (Regnal Year 13). Although perhaps not statistically representative, they are distributed across the entire reign. A perfect model would be able to identify these changes accurately.

The table below compares the imputation models using ICD-10 duration compliant periods, as the study also has medical objectives. This showed that all methods had inaccuracies but demonstrated the superiority of retro imputation model. This was the justification of its choice in the subsequent study analyses.

**Table 20: Comparison of imputation models using the correlation of their changes ( $p \leq 0.05$ ; ICD-10 compliant) in identifying historical bench markers**

Event Dates	Date from	Date to	Retro imputation (60 ICD-10 compliant periods)	Median imputation (19 ICD-10 compliant periods)	Zero Imputation (15 ICD-10 compliant periods)
Mirebeau	31/7/02	1/8/02	✓	✓	-
Siege of Rochester	13/10/15	5/12/15	✓	-	✓
Sea Travel	21/6/99	28/6/99	-	-	-
Sea Travel	25/2/00	26/2/00	-	-	-
Sea Travel	29/4/00	1/5/00	-	-	-
Sea Travel	2/10/00	5/10/00	-	✓	-
Sea Travel	15/5/01	1/6/01	✓	✓	-
Sea Travel	6/12/03	6/12/03	-	-	-
Sea Travel	2/6/06	7/6/06	-	-	-
Sea Travel	15/11/06	12/12/06	✓	✓	✓
Sea Travel	17/6/10	19/6/10	✓	-	-
Sea Travel	25/8/10	25/8/10	-	-	-
Sea Travel	10/2/14	14/2/14	✓	-	-
Sea Travel	3/10/14	14/10/14	-	-	-
<b>Document dates</b>					
Missing rolls (Regnal yr 13)	12/5/11	3/5/12	✓	-	✓
<b>Totals</b>			<b>7</b>	<b>4</b>	<b>3</b>

## ***Conclusions***

The imputation modelling is a mathematical compromise that addresses the uncertainty in King John's data that arises from the "no record" days of his itinerary and permits the study to use time series analysis. It is a widely practiced mathematical means of dealing with missing data points in medical investigations. As would be expected from common sense, the retro-imputed model was most accurate because this reflects the actual process of journeying by imputing the value of the journey on each of the possible journey dates. Despite this, its accuracy was less than 50% (7/15), possibly as a result of pre-existing change e.g. low activity prior to crossing the Channel as the king waited for good weather, or when his activity was already high prior to the dash to Mirebeau.

## ***Appendix 5: Descriptive Analysis***

The purpose of this analysis is to describe the primary data derived from King John's itinerary and to investigate how secondary parameters such as time, geographical variables and choice, may have influenced his travelling. This appendix provides additional information and analysis under similar headings to that found in the submission.

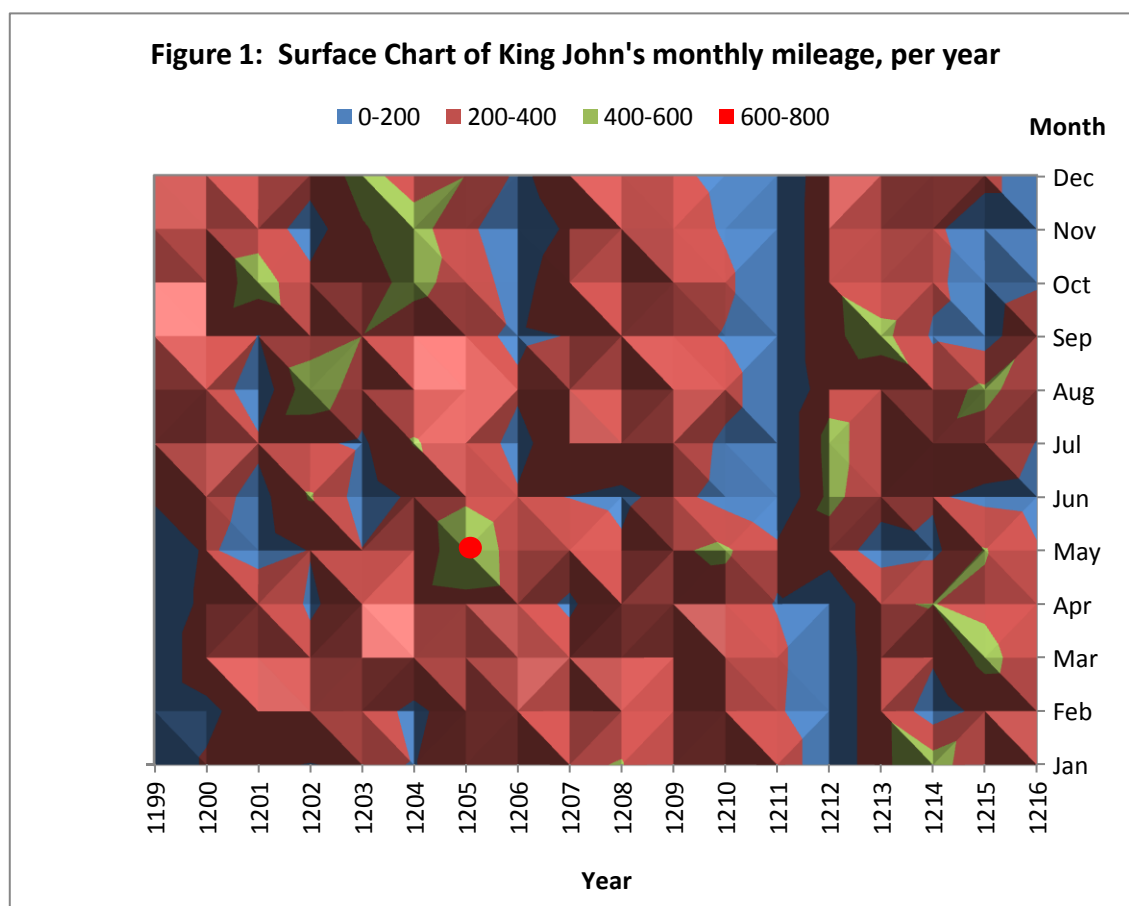
1. Activity
  - travel & distance
  - administration
  - no record
2. Time
  - weekdays
  - months
  - season
  - aging
3. Geographical variables
  - county
  - *departement*
4. Variables relating to choice
  - accommodation
  - activity during religious festivals).

## 1. Analyses relating to Activity

In addition to the analyses presented in the main submission, the monthly analyses of travel and distance, administration and no record days are presented below. Their importance lies in the detail they provide on a monthly basis that is often obscured by annual accounts.

### **Analysis of travel & distance**

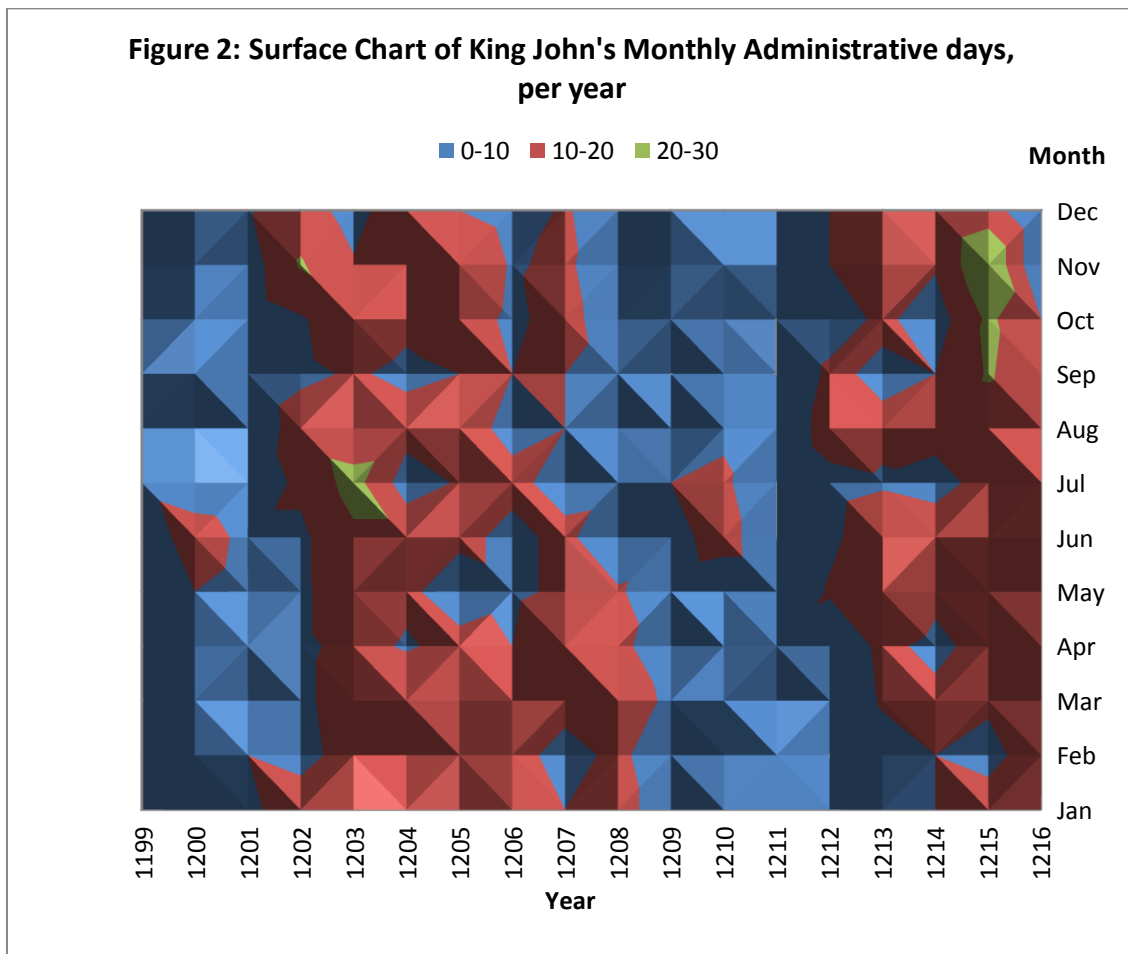
Figure 1 shows King John's mileage per month as a surface chart. This views the data as if from an aerial view, with peaks and troughs revealed by colour change on a grid that relates to month and year. Evidence is seen not only of the missing data in 1211 (blue trough) but also several high peaks, the greatest of which is 600.6 miles during May 1205 (red peak) The chart also shows that other high activities (green) are grouped around 1202-1205 and again in 1212-1215 with a trough that starts in June 1210 and which predates the missing documents (12 May 1211 – 3 May 1212).



Surface chart (equivalent to aerial view) of King John's monthly mileage showing peaks (green) and troughs (blue); maximum value May 1205.

### Analysis of administration

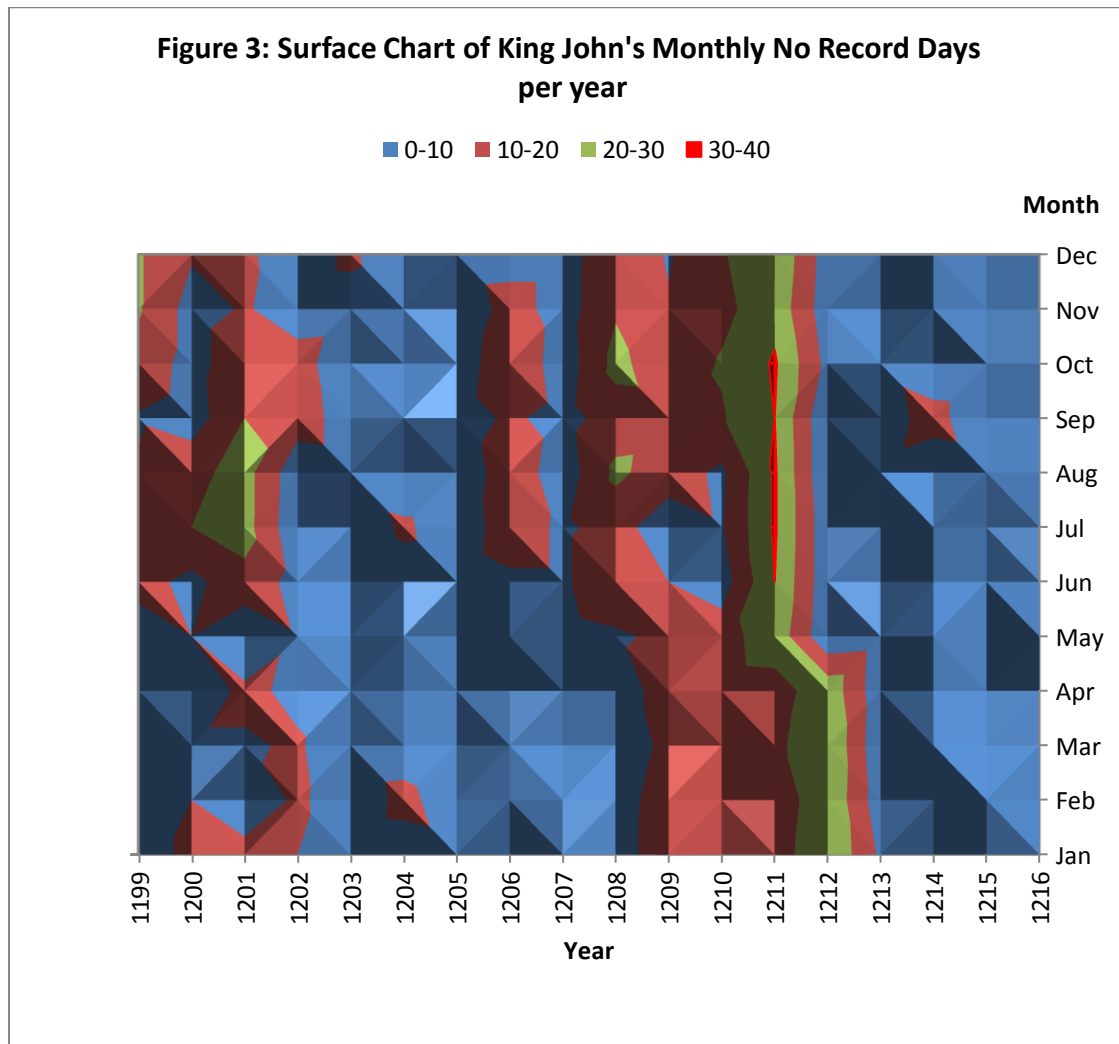
Figure 2 shows the number of administrative days per month. An assessment of the actual number of administrative tasks carried out on each administrative day is not possible from the data of the itinerary. The green "peaks" demonstrate high administrative activity (20-30 days per month and excluding travelling) in July 1203 and Sept-Nov 1215. Excluding the isolated mid peak of June 1210, a blue trough denoting low administrative activity extends from June 1208 to May 1213 which both pre- and post-dates the missing data of 1211/1212.



Surface chart (equivalent to aerial view) of King John's monthly administration days showing peaks (green) and troughs (blue); peaks in July 1203 and Oct/Nov 1215.

### Analysis of no record days

The pattern of no record days is shown below in another surface chart using similar colours. (Figure 3) This demonstrates not only the expected high levels during the missing data period but also a sharp rise of no-record days during July – Sept 1201 and again in Aug and Oct 1208.

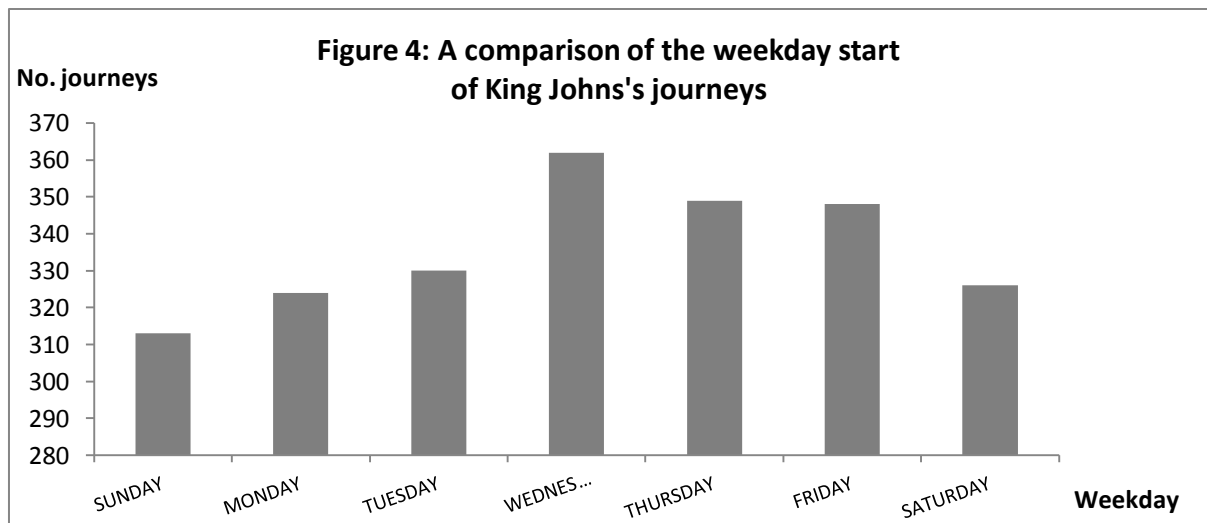


Surface chart (equivalent to aerial view) of King John's monthly no records days showing peaks (green) and troughs (blue); peaks during July-Sept 1201 and during the missing data May 1211 – May 1212.

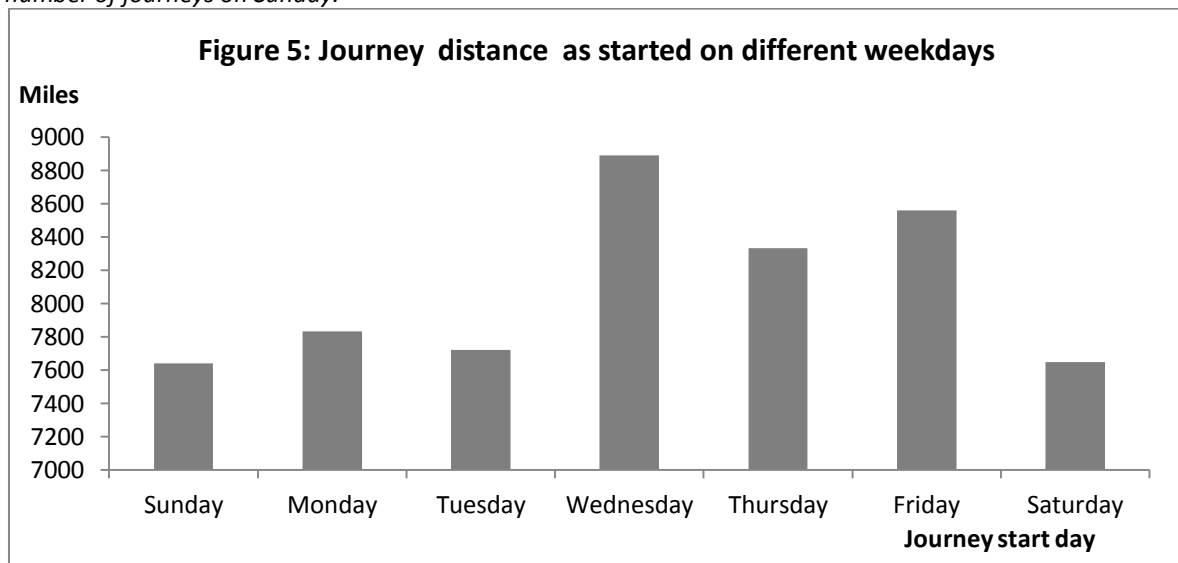
## Analyses of variables relating to time

### Weekday Preference

Analysis of the weekday at the start of each of King John's journeys over the duration of his reign shows a clear preference for commencing travelling later in the week, namely Wednesday to Friday. (Figure 4) This pattern is echoed in the analysis of distance (Figure 5). Weekend travel ( Saturday vs. Sunday) shows a comparable number of journeys and that these had a comparable total distance.



Histogram of the number of journey start days (y-axis) plotted against the named weekday, showing that King John's started most journeys on Wednesday, followed by Thursday and Friday, and started the least number of journeys on Sunday.



Histogram of the cumulative number of miles travelled by King John (y-axis) plotted against the journey start day (x-axis), showing a similar trend to Figure 16 although journeys on Tuesday and Thursday appear to be shorter proportionately.

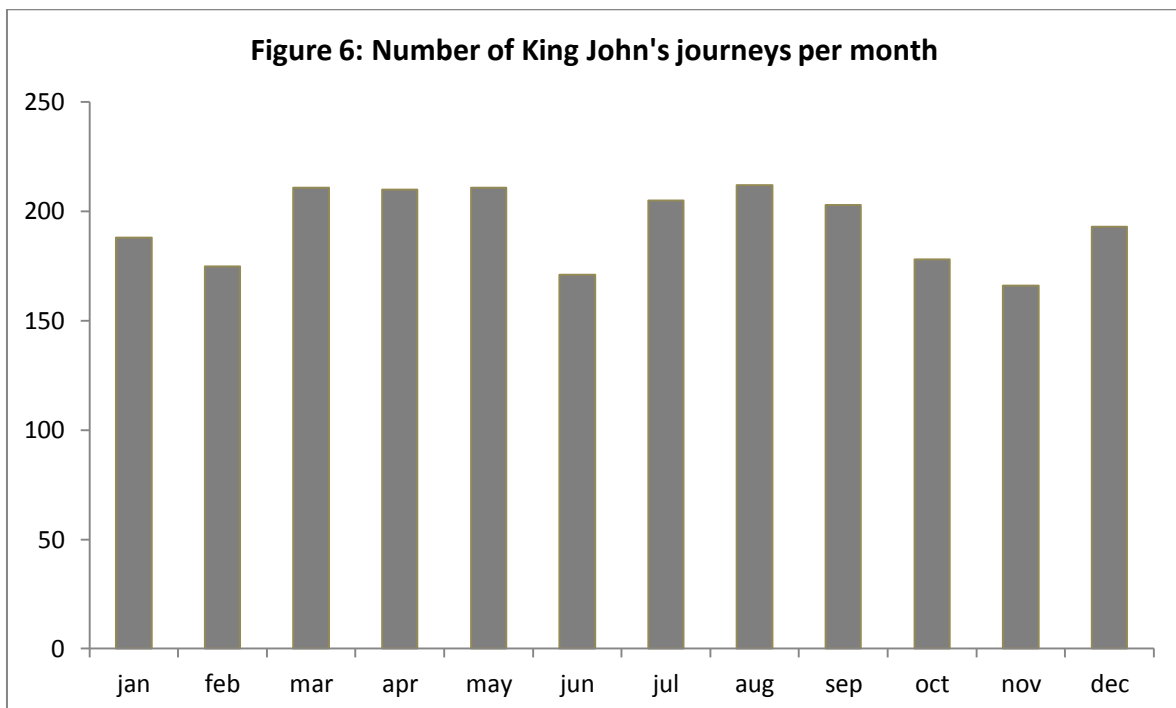


### ***Analysis of journeys per Month***

The statistical analysis of the total number of journeys per month shows little variation as evidenced by the small range (46) and standard deviation (17.3) when compared to either the mean (193) or median (198). The similarity of mean and median is a reminder that the distribution of monthly journeying was parametric. (see Appendix 4)

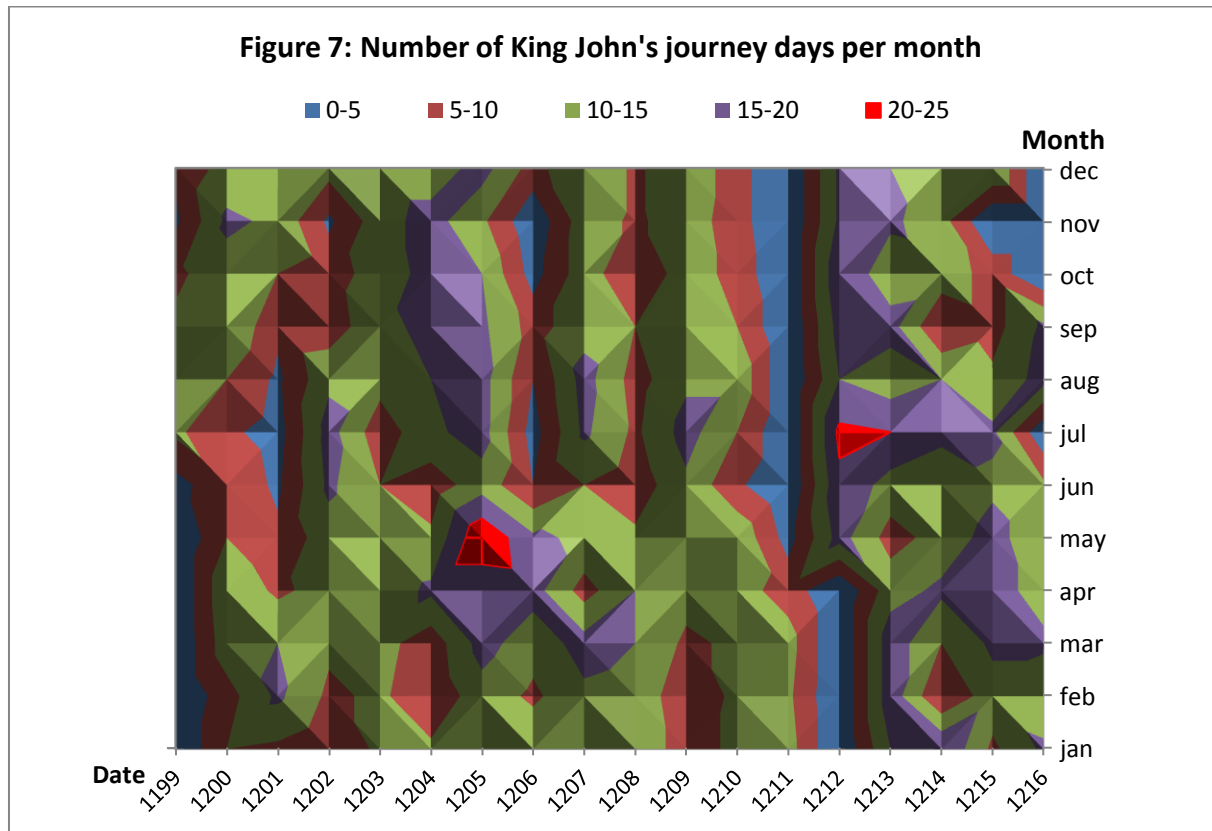
<i>King John's Journeys per month</i>	
Mean	193.5833333
Standard Error	5.018840765
Median	198
Mode	211
Standard Deviation	17.3857744
Sample Variance	302.2651515
Kurtosis	-1.593327518
Skewness	-0.401063603
Range	46
Minimum	166
Maximum	212
Sum	2323
Count	12

**Table 1: Statistics of the number of journeys by King John per month**



*Histogram of number of journeys (y-axis) plotted against month (x-axis) showing the least number in February, June and November.*

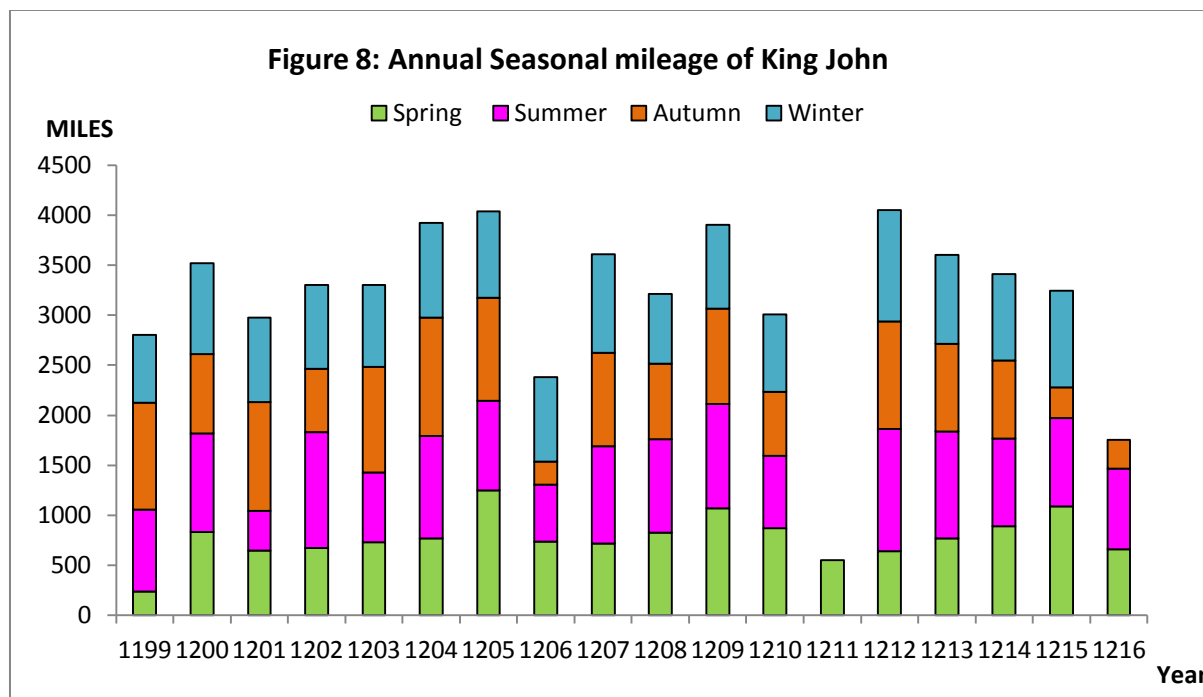
Greater detail is demonstrated in the surface chart below (Figure 21) which shows peak journeying in May 1205 and July 1212, and periods of low numbers of journeys starting April 1201, June 1206 and June 1210. This is similar to Figure 11 (Surface chart of monthly mileage, page 80) which shows a matching maximum value in 1205 but not in July 1212.



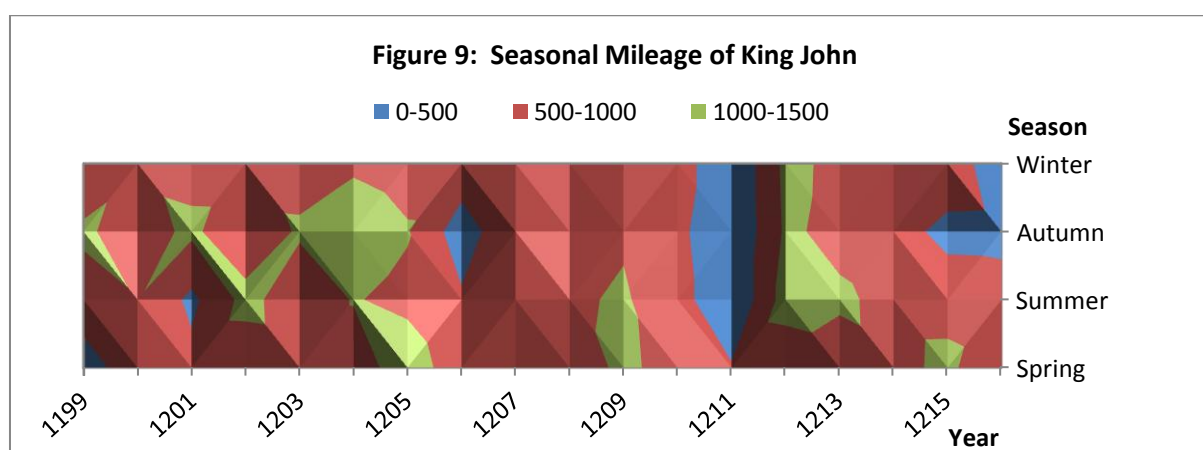
*Surface chart of King John's monthly journeys showing peaks (red and green) and troughs (blue). The maximum monthly journey days are found in May 1205 and July 1212.*

## Seasonal Activity

The breakdown of the annual seasonal mileage is presented in Figure 8 showing the large distances travelled in summer and winter. Figure 9 provides further detail which is perhaps unexpected e.g. the high distances in Autumn 1199, 1201, 1204 and 1212 and Spring 1205 and 1215. While the baronial unrest could explain 1212 and 1215, the reasons for the other years are less obvious.



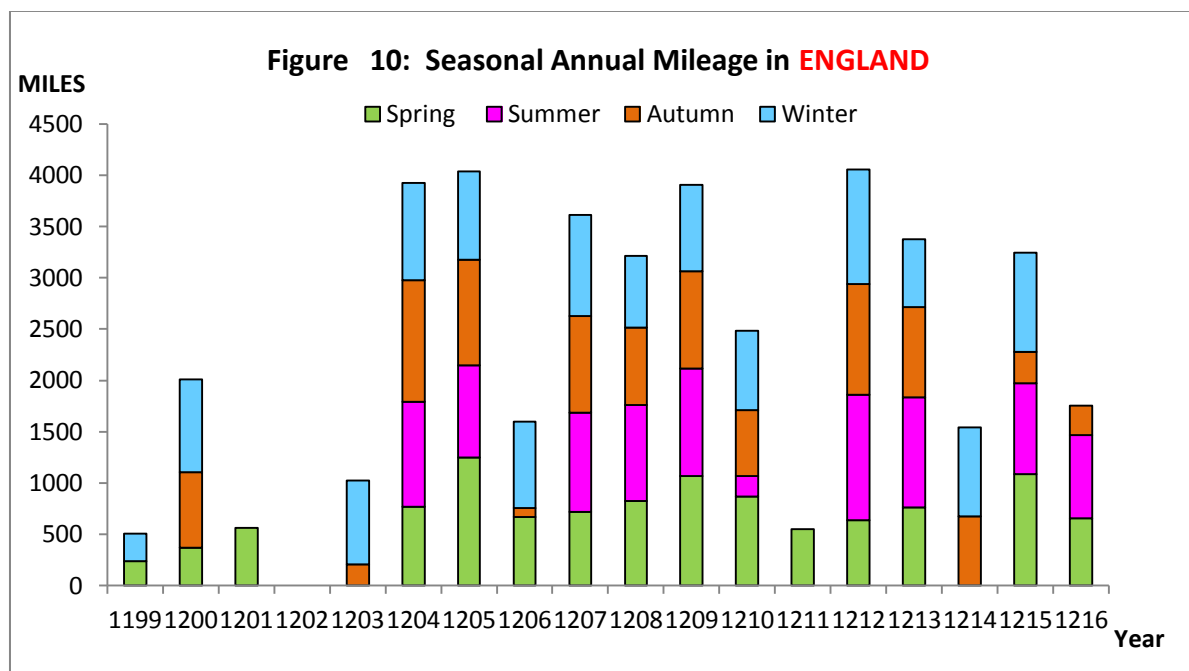
*Histogram of distance travelled (mileage, y-axis) plotted against calendar year showing the differences between seasons and calendar years.*



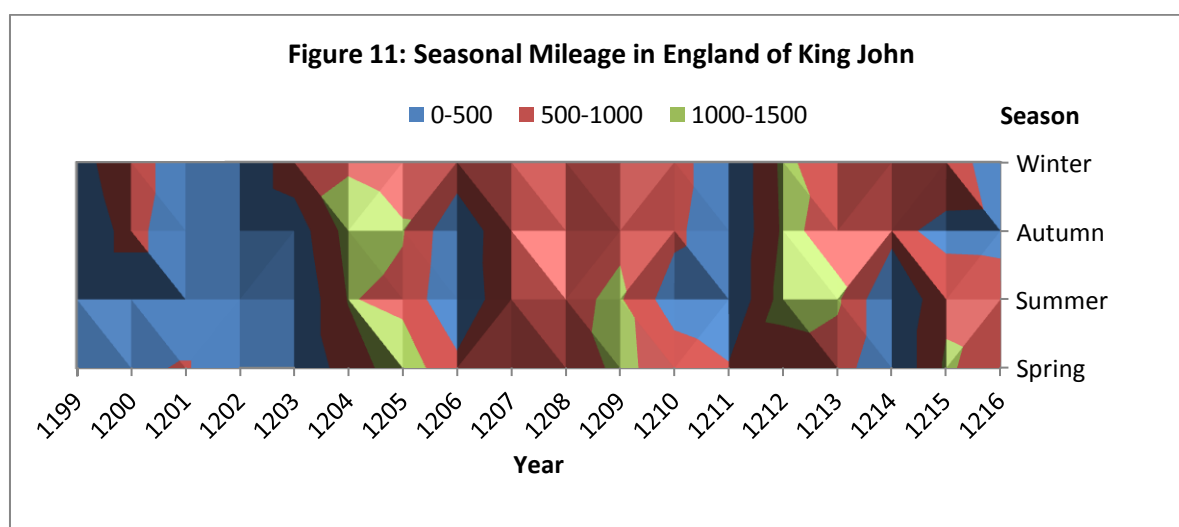
*Surface chart (equivalent to aerial view) of King John's seasonal mileage showing peaks and troughs; maximum value are found in Summer/ Autumn 1204, Spring 1205 and 1209, and Summer/Autumn/ Winter of 1212.*

## English Seasonal Mileage

The English data is presented below in similar fashion with the greatest distances ( $\geq 1,000$  miles) seen in Spring 1205, 1209 and 1215; Summer in 1204, 1209, 1212 and 1213; Autumn 1204, 1205 and 1212, and Winter 1212. Of these, there are three continuous periods as previously described: Summer/Autumn 1204, Spring/Summer 1209 and Summer/Autumn/Winter 1212.



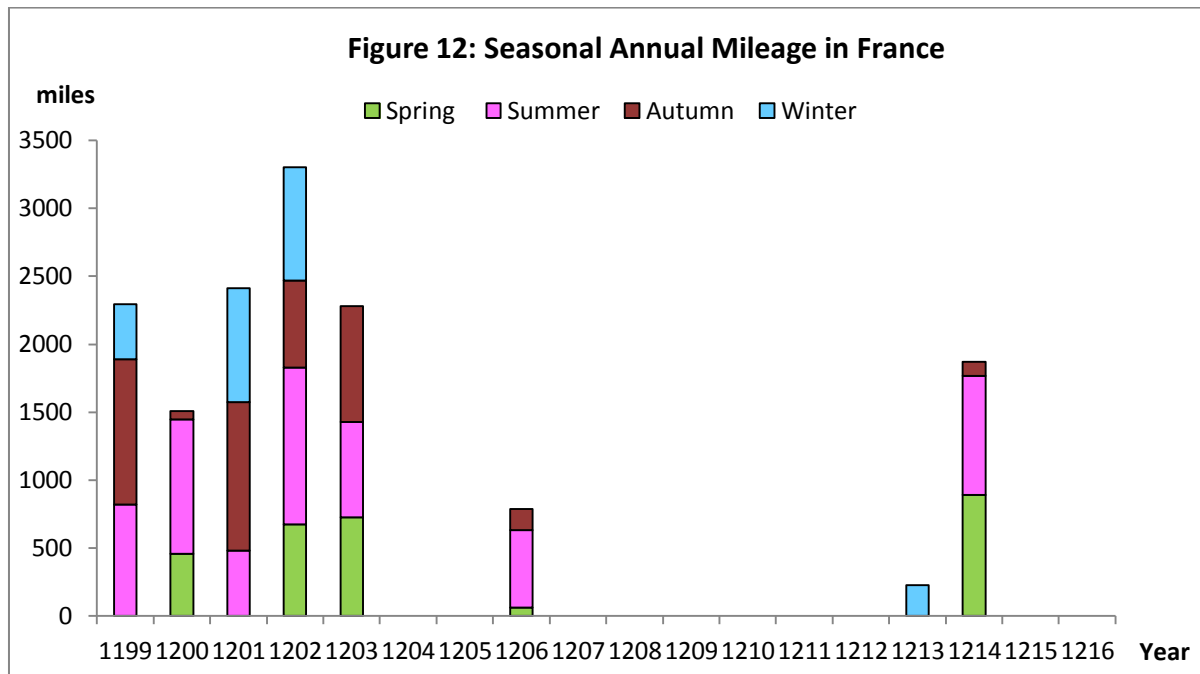
*Histogram of distance travelled by King John in England (mileage, y-axis) plotted against year (x-axis) showing the differences between seasons and calendar years.*



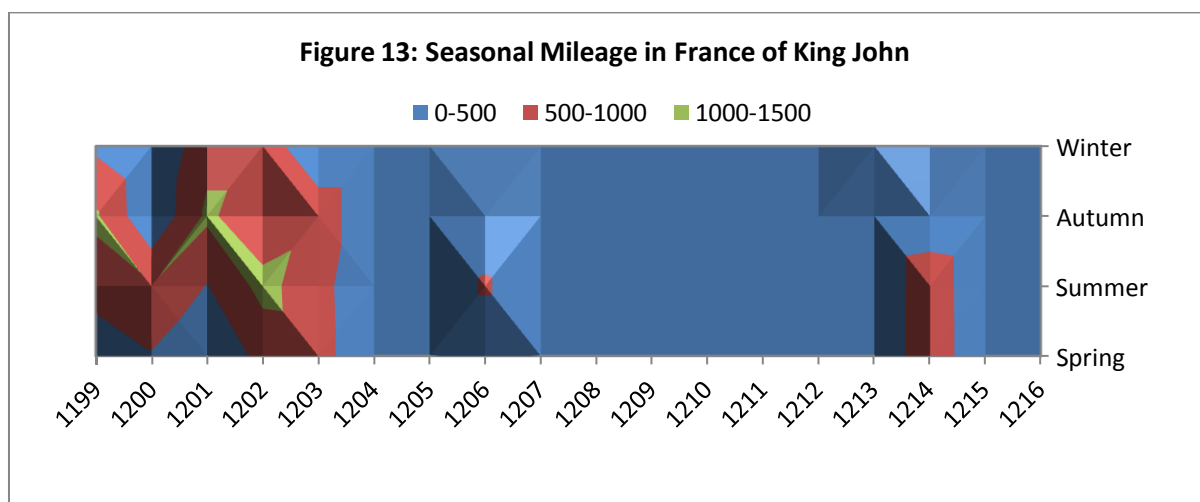
*Surface chart (equivalent to aerial view) of King John's seasonal mileage in England showing peaks and troughs; maximum value are found in Summer/ Autumn 1204, Spring 1205 and 1209, and Summer/Autumn/Winter of 1212.*

## French Seasonal Mileage

Likewise, the French data is presented below in similar fashion with the greatest distances ( $\geq 1,000$  miles) seen in Summer 1202 and Autumn 1199 and 1201. Of these, there are no consecutive periods.



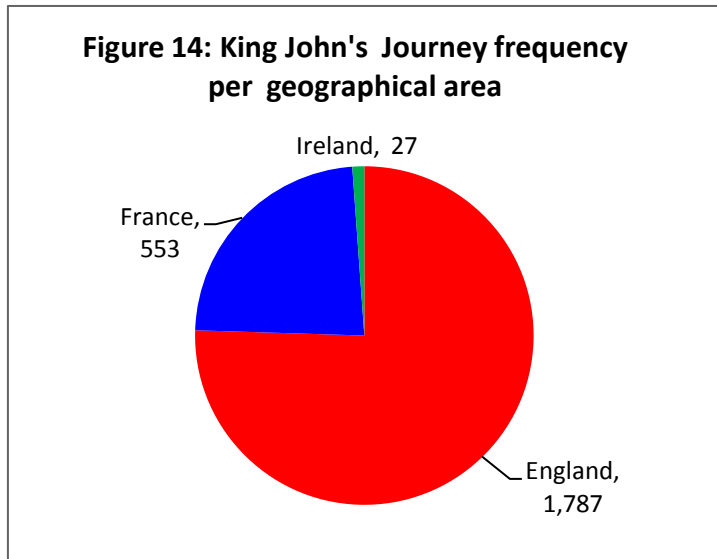
*Histogram of distance travelled by King John in France (mileage, y-axis) plotted against year (x-axis) showing the differences between seasons and calendar years.*



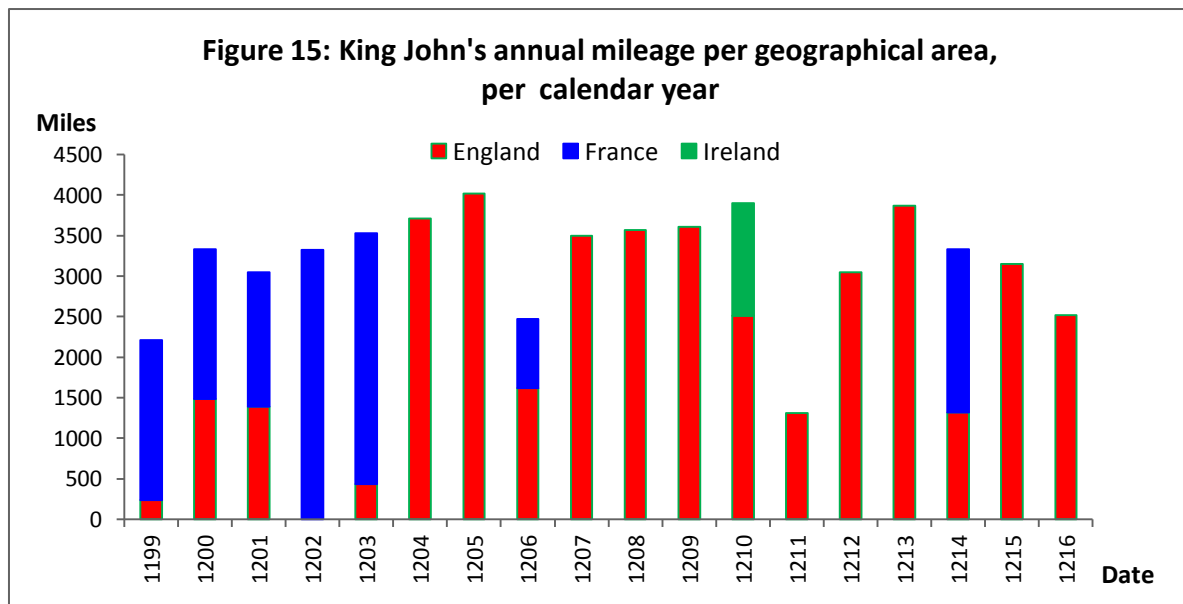
*Surface chart (equivalent to aerial view) of King John's seasonal mileage in France showing peaks and troughs; maximum value are found in Autumn 1201 and Summer 1202. The campaigns of 1206 and 1214 are noted.*

## Analysis of Geographical Variables

The overall distribution of the distance travelled by King John per geographical area during his reign is illustrated in Figure 14. (The term France is used throughout the study to represent continental travel.) Journeys in England (and including Wales) accounted for 76% of the total, in comparison to France (23%) and Ireland (1%). Figure 10 shows the annual mileage in England (41,283 miles, 73% of all travelling), France (14,741 miles, 26% of all travelling) and Ireland (reign total: 454 miles, 0.8% of all travelling). No significant difference was found between the distributions or medians of activity (MAS) of England, France or Ireland (Kruskal-Wallis: 0.368; Independent Median: 0.223 @  $p=0.05$ )



*Pie chart of the frequency of King John's journeys in different geographical areas over the course of his reign: England (including Wales); continental travel within modern day France and Ireland (the geographical island).*



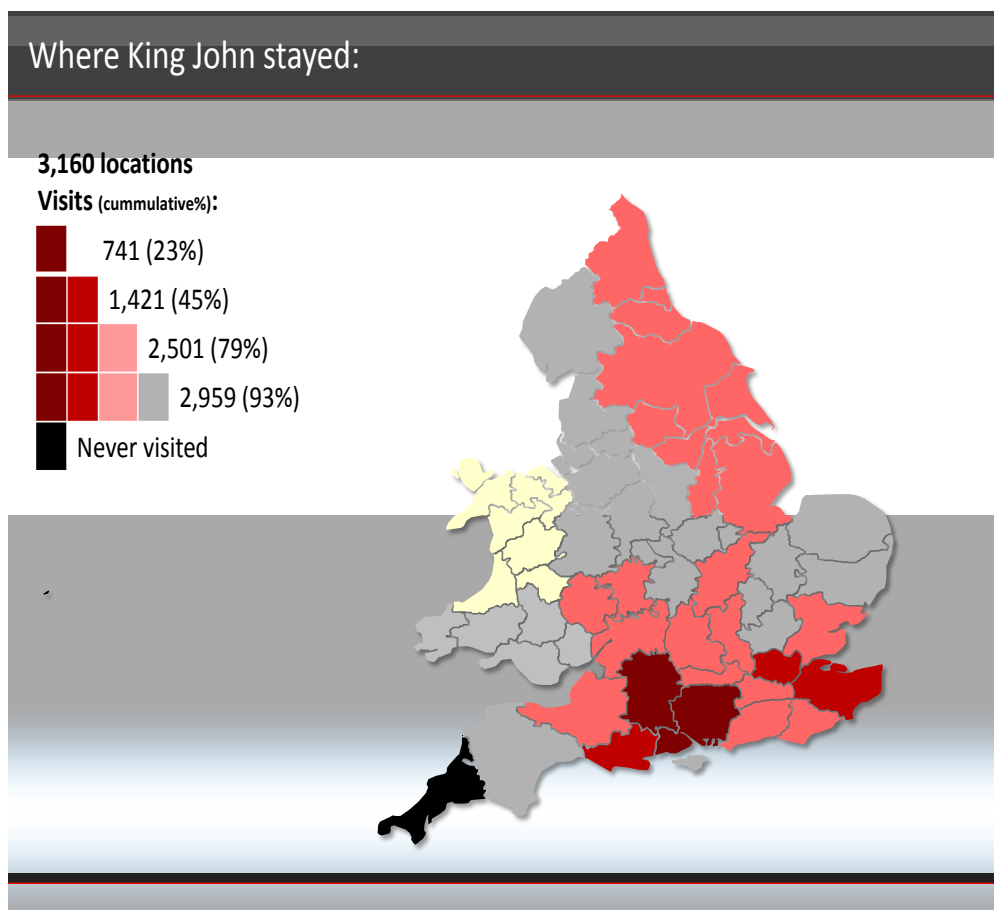
*Histogram of number of miles (y-axis) plotted against year (x-axis) showing how far King John travelled during each calendar year and where he travelled.*

## English Counties & French Département

Of the total number of 3157 places in England visited by King John, the largest proportion was in Hampshire and Wiltshire, with Kent, Dorset and London associated with 45% of locations. Cumulatively, 79% of all places are found in these and Berkshire, Surrey, Oxfordshire, Gloucestershire, Northamptonshire, Nottinghamshire and Yorkshire; the addition of Essex, Lincolnshire, Somerset, Worcestershire, Durham, Northumberland, Buckingham, Sussex and Herefordshire account for the 93% (Figure 16). (North and mid Wales were not in John's realm although parts of southern Wales were held by Marcher Lords.)

The pattern of visits on the continent show a preference for Normandy, especially Upper Normandy and for the area near Chinon, which could be loosely described as Tourraine, rather than further south in Anjou (based around Angers) or Poitou (based around Poitiers). King John stayed in Paris as a guest of King Philip from 1 -17 July 1201. Most of his visits south of Bordeaux were during the 1214 campaign (Figure 17)

**Figure 16: Map of Great Britain showing visits by King John per county (cumulative values)**

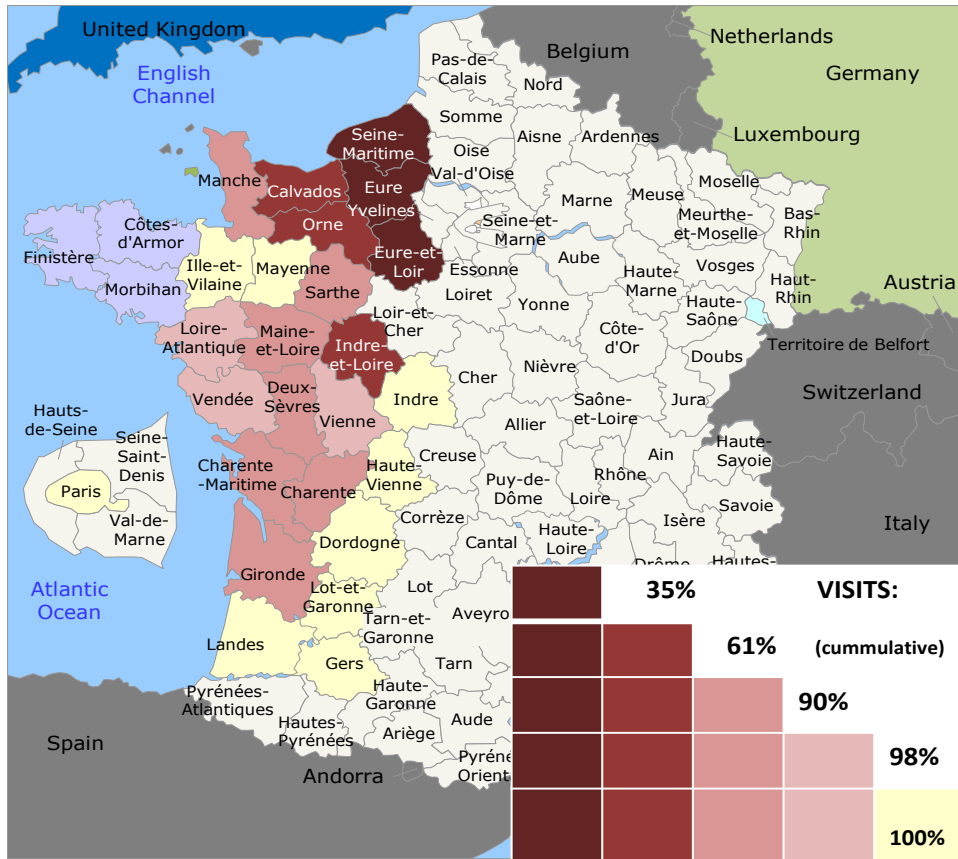


from m62\_uk\_map\_powerpoint\_slides - Microsoft Powerpoint non-commercial use

Map of King John's visits to locations listed by county and cumulatively displayed to indicate their prevalence with 23% found in the three counties closest to the Solent. It also shows how few visits King John undertook in the north west, East Anglia, Southern Wales and Devon.

Figure 17: Map of visits by King John per French *département*

## KING JOHN IN FRANCE



from Editable PowerPoint Maps ( [www.editablemaps.com](http://www.editablemaps.com) )

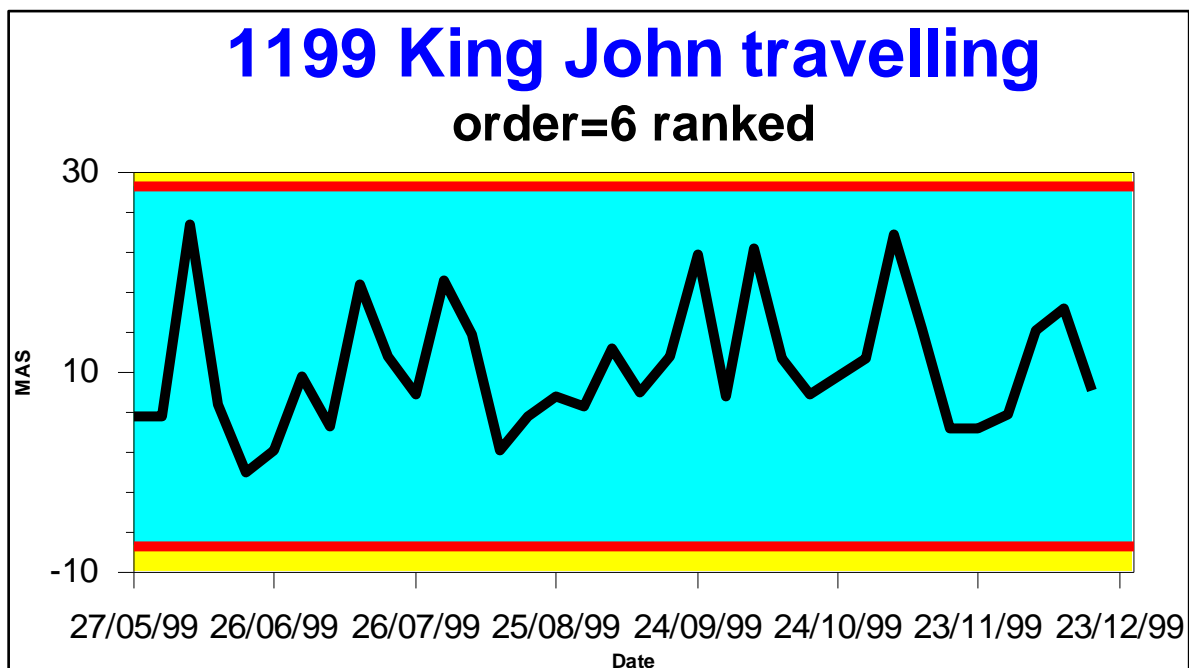
Map of King John's visits to location listed by modern *département* and cumulatively displayed to indicate their prevalence. Although King John's family homeland was centred at Chinon, Indre-et-Loire, King John visited most (35%) in upper Normandy.



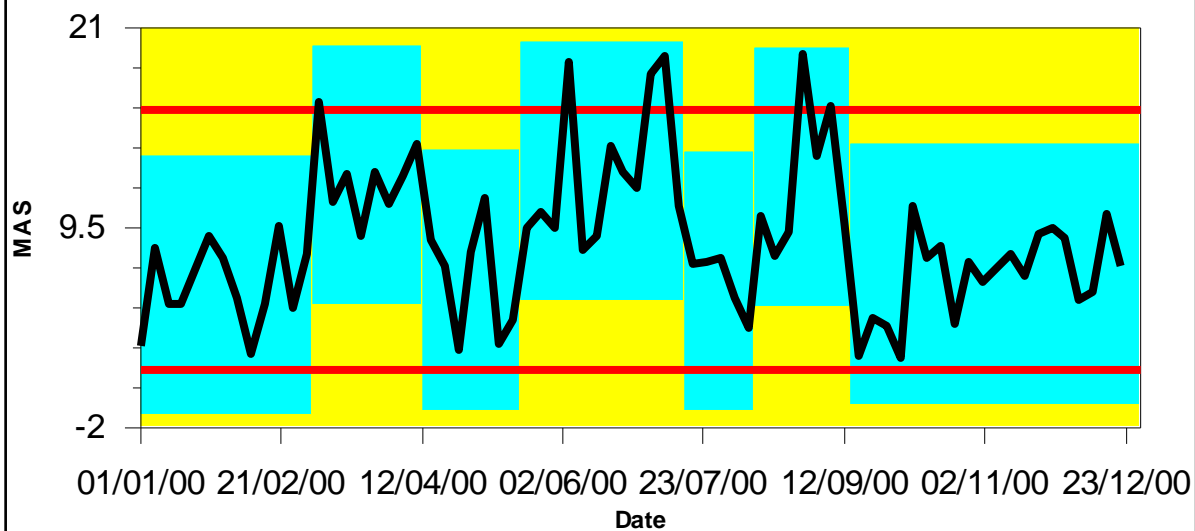
## Appendix 6: CPA Graphs

The following graphs demonstrate the CPA changes for each calendar year. Each graph shows the annual time series (black line), with turquoise bands representing x2 standard deviations and their shifts up and down indicating significant changes. (The choice of colour is a reflection of the colour palette of the program rather than denoting any other meaning.) The red bounds are program control limits which when breached, suggest a significant movement. However this is predicated on a parametric distribution and therefore not reliable for King John's travelling data.

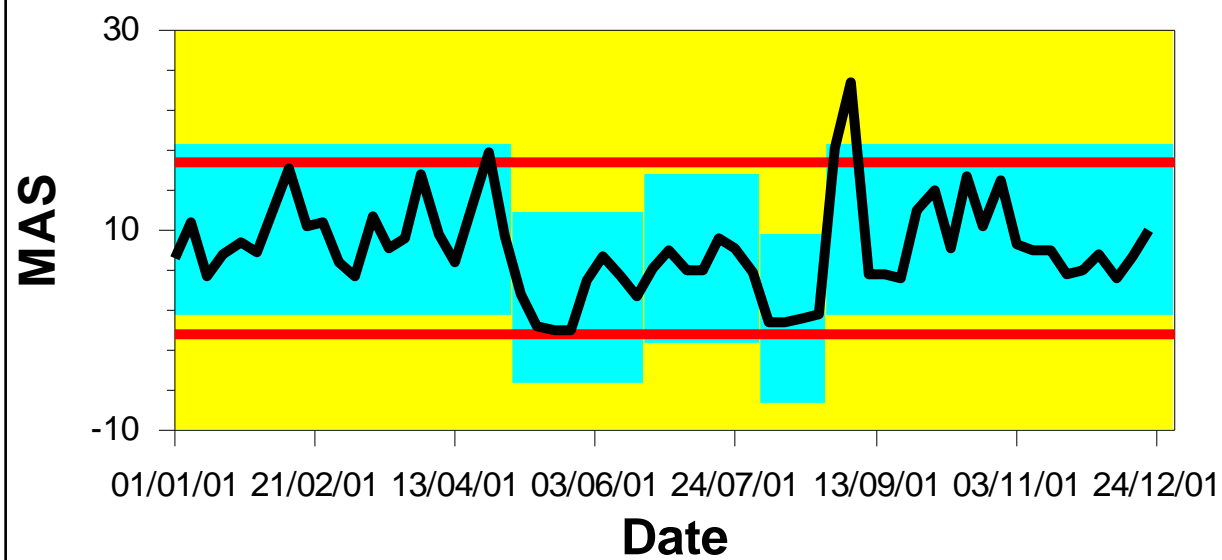
These graphs are presented as a visual compliment to the numerical changes presented in Chapter 4.



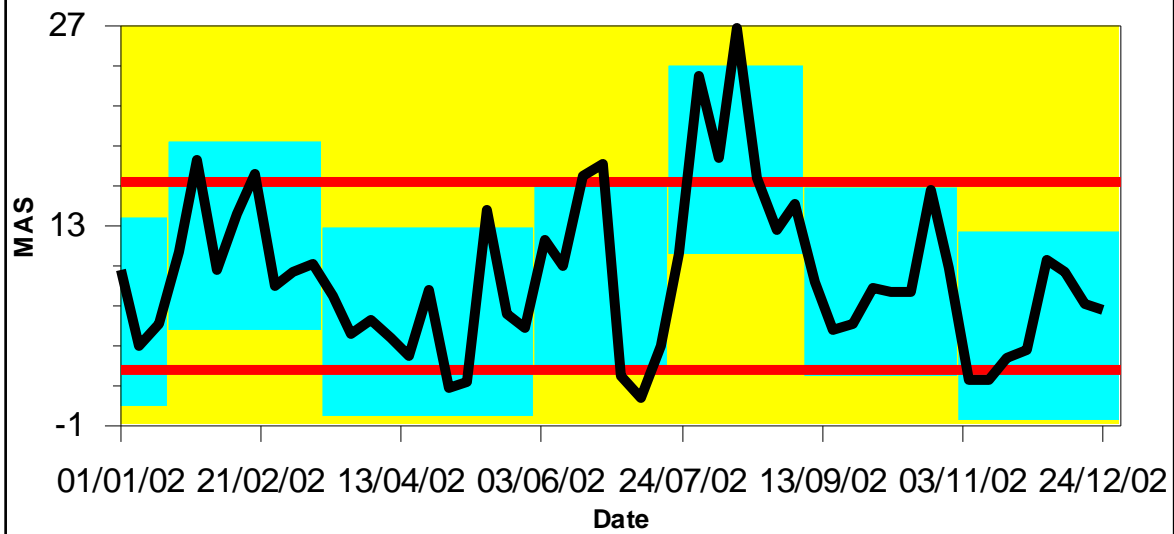
## 1200 King John travelling order-5 ranked



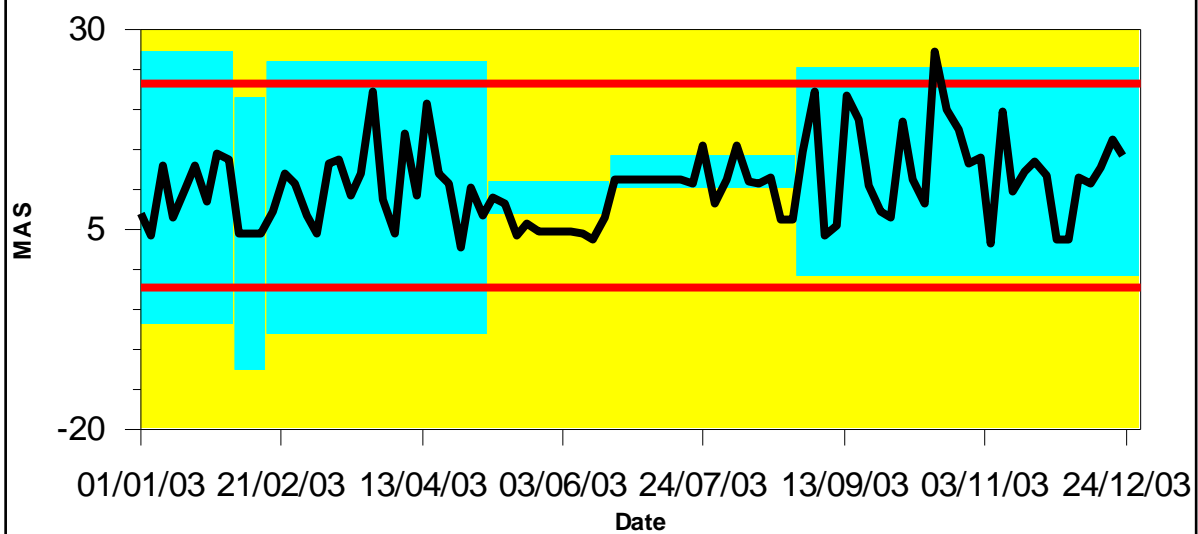
## 1201 King John travelling order=6 ranked



## 1202 King John travelling order-7 ranked

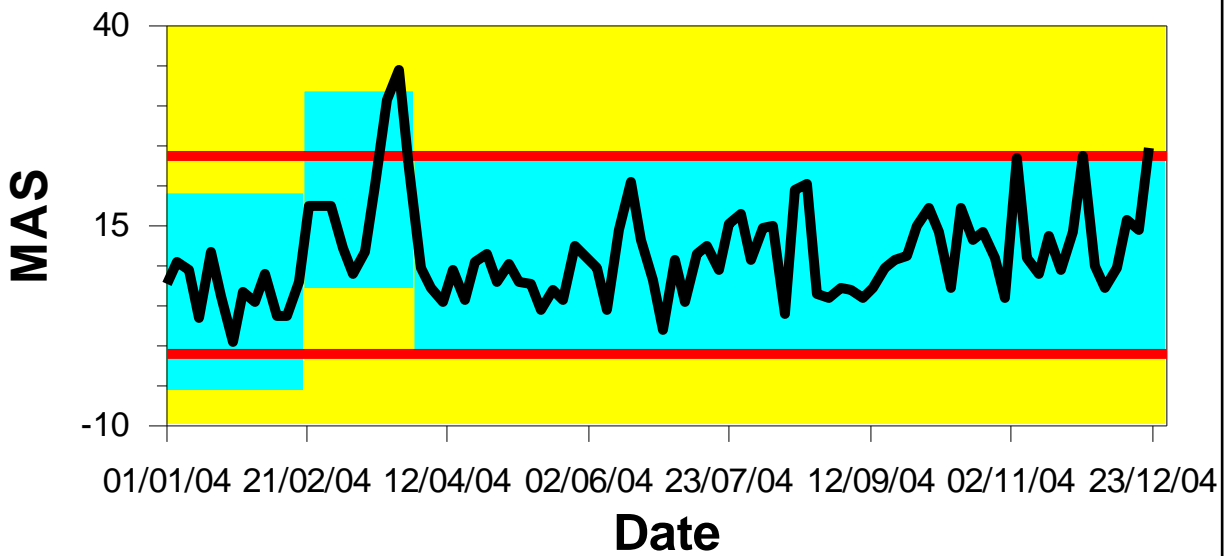


## 1203 King John travelling order=4 ranked



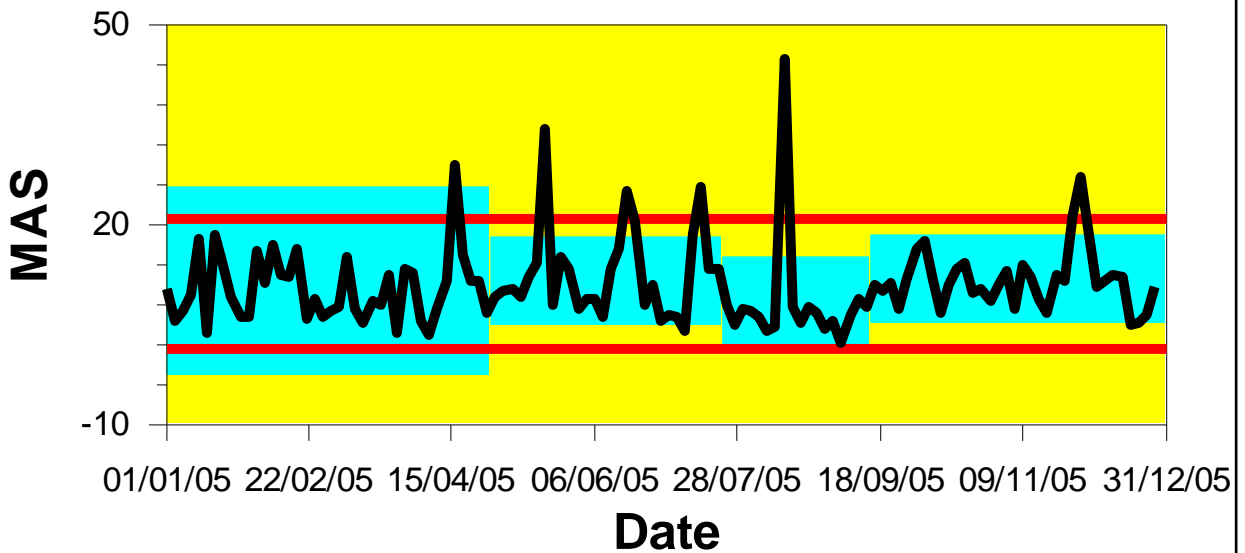
# 1204 King John Travelling

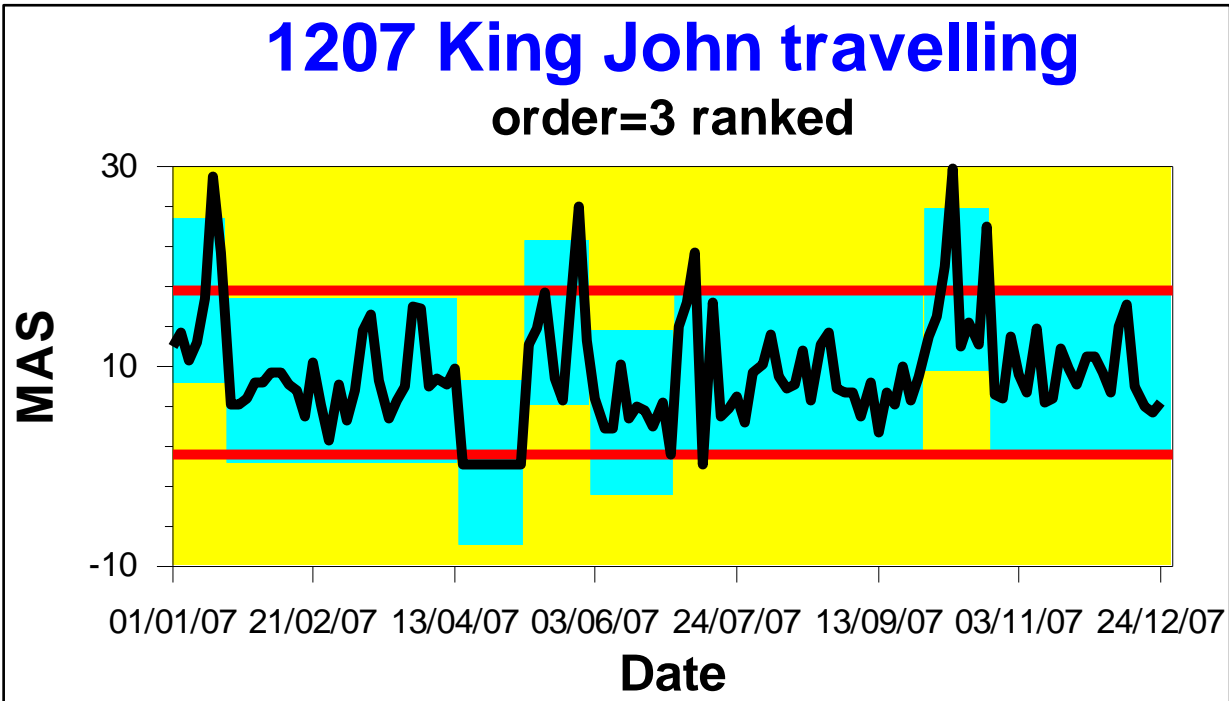
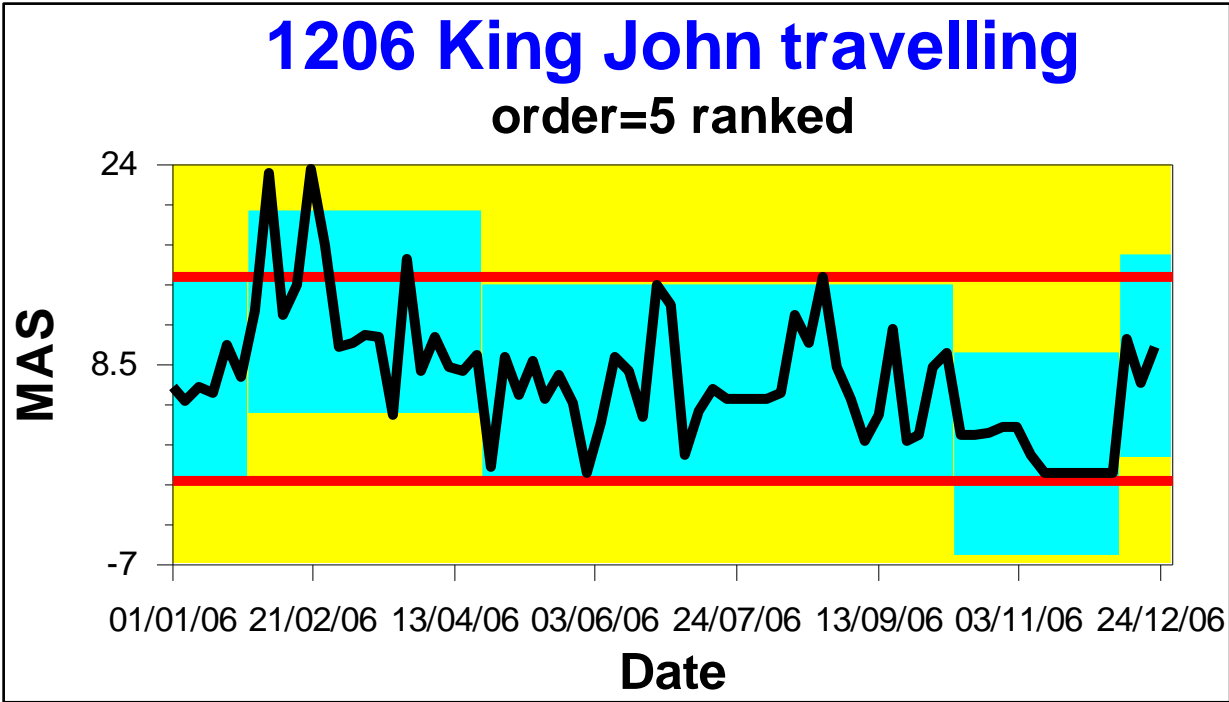
order=4 ranked



# 1205 King travelling

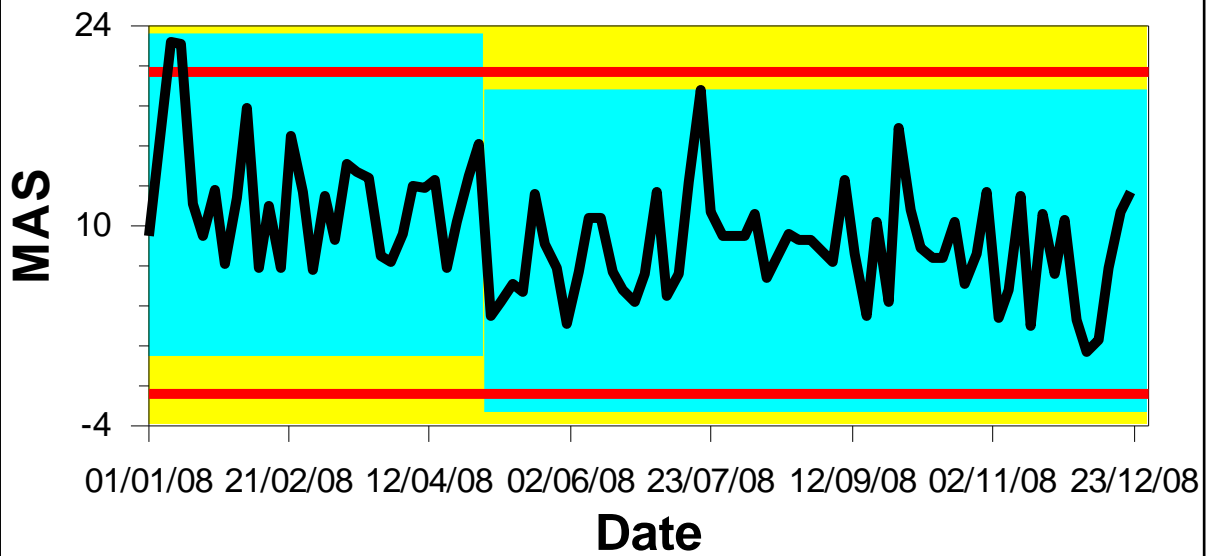
order=3 ranked





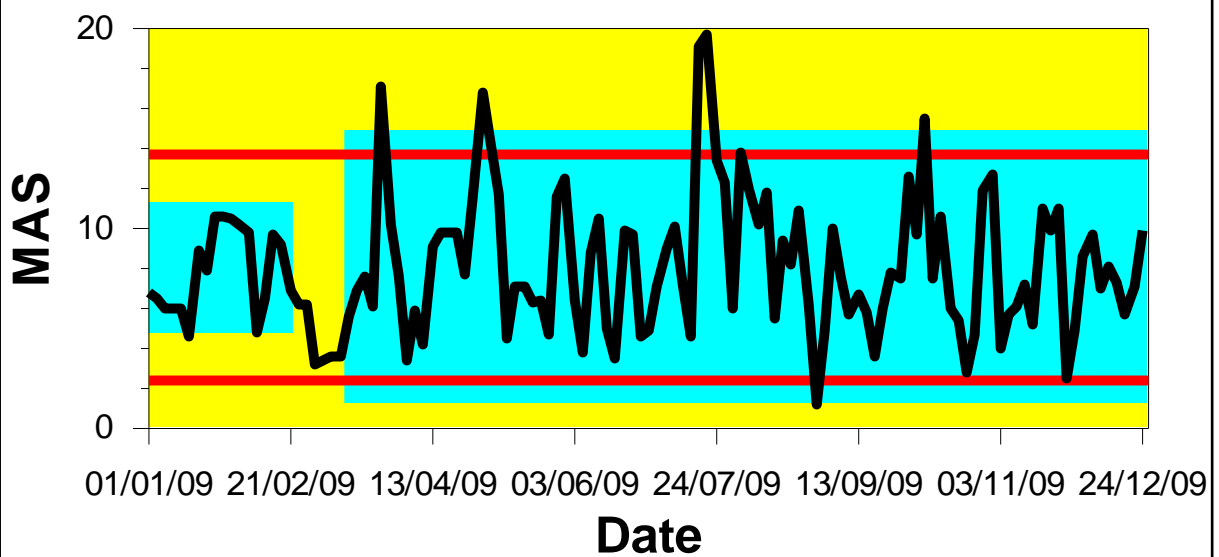
## 1208 King John travelling

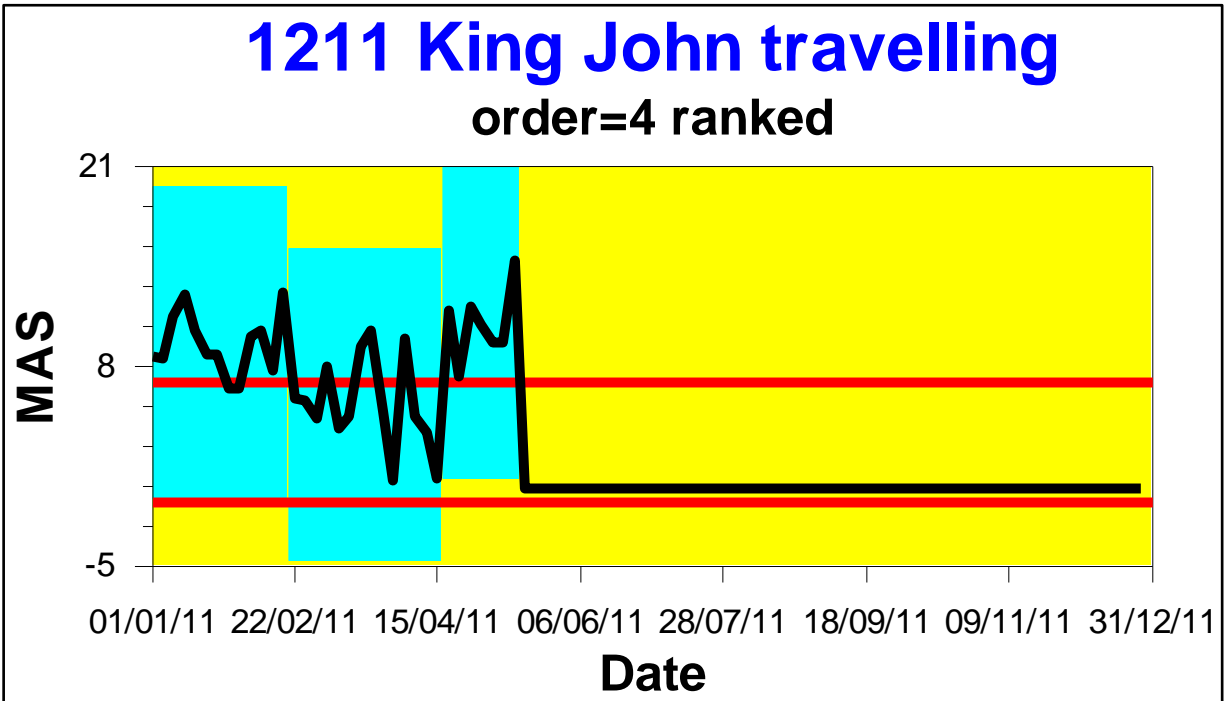
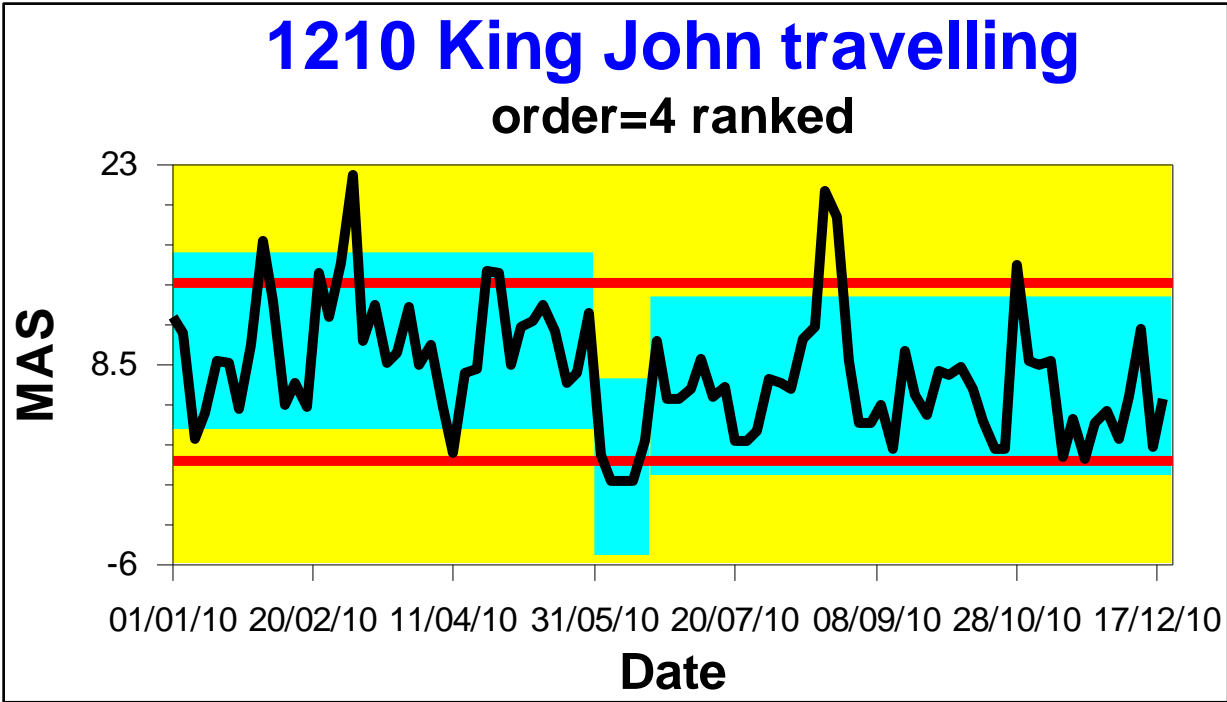
order=4 ranked



## 1209 King John travelling

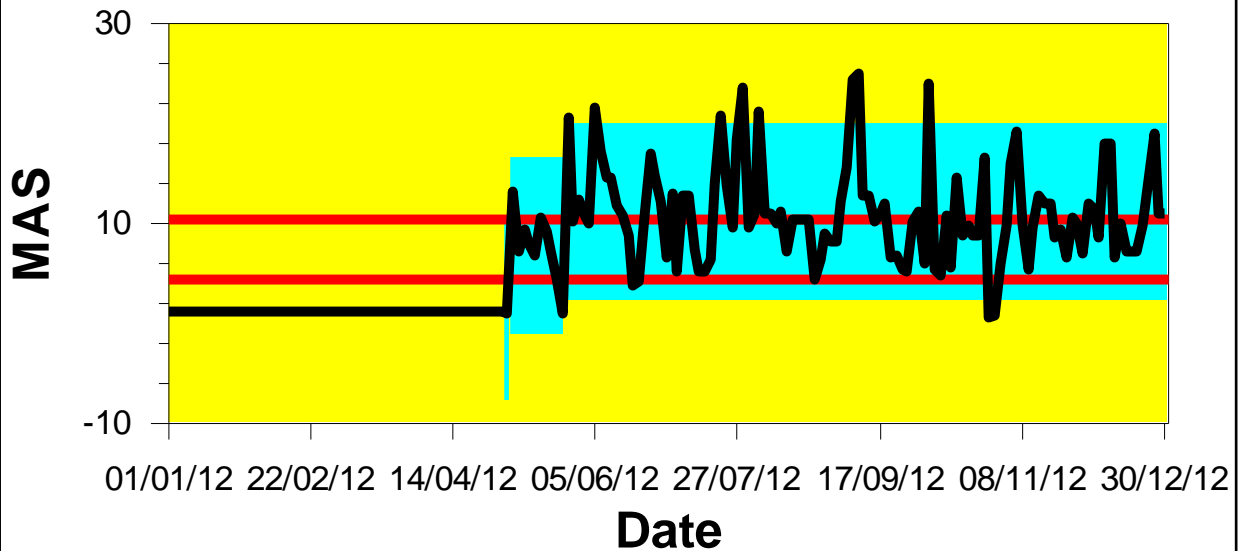
order= 3 ranked





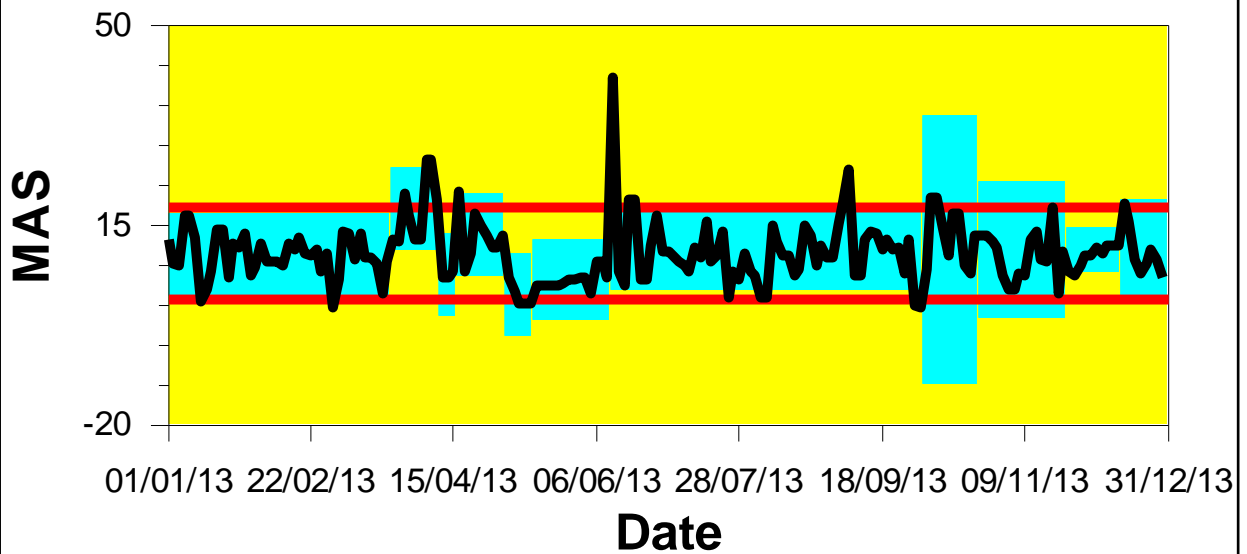
## 1212 King John travelling

order=2 ranked



## 1213 King John travelling

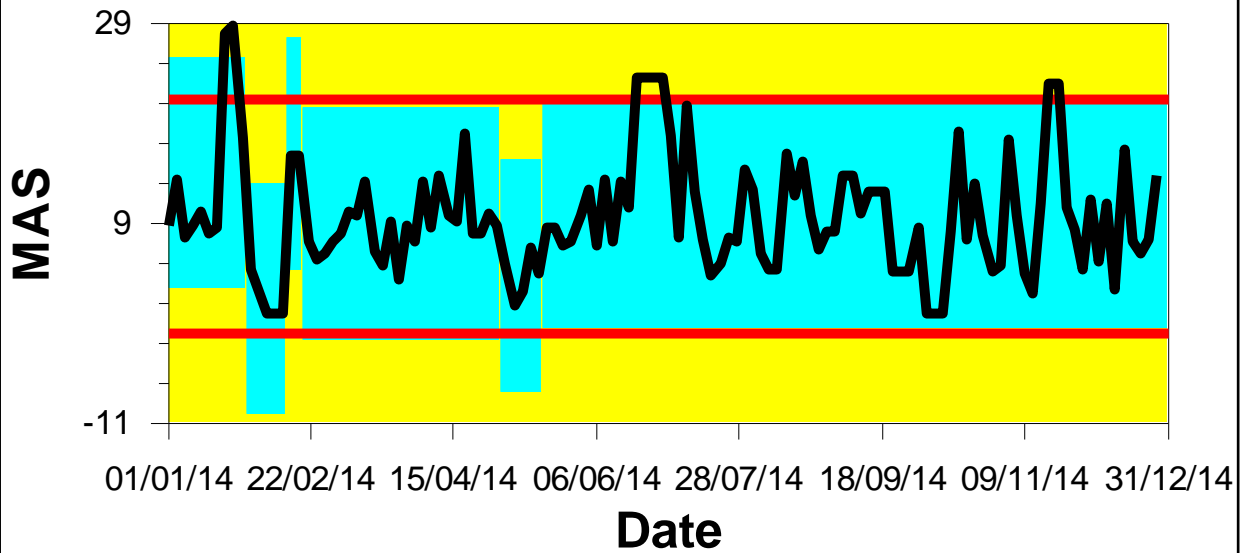
order=2 ranked





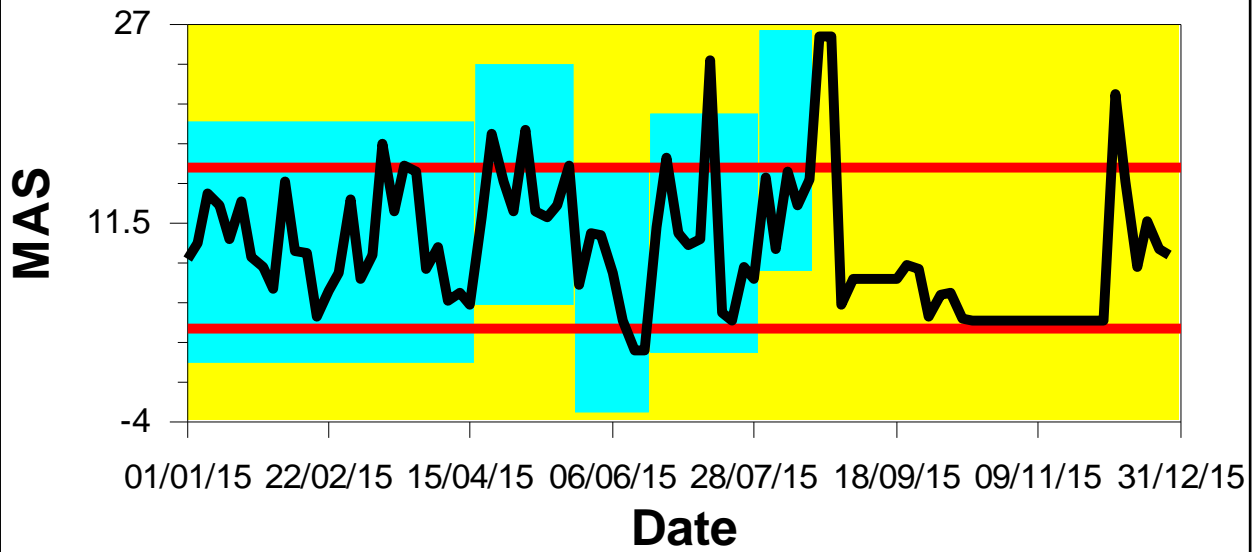
## 1214 King John travelling

order= 3 ranked



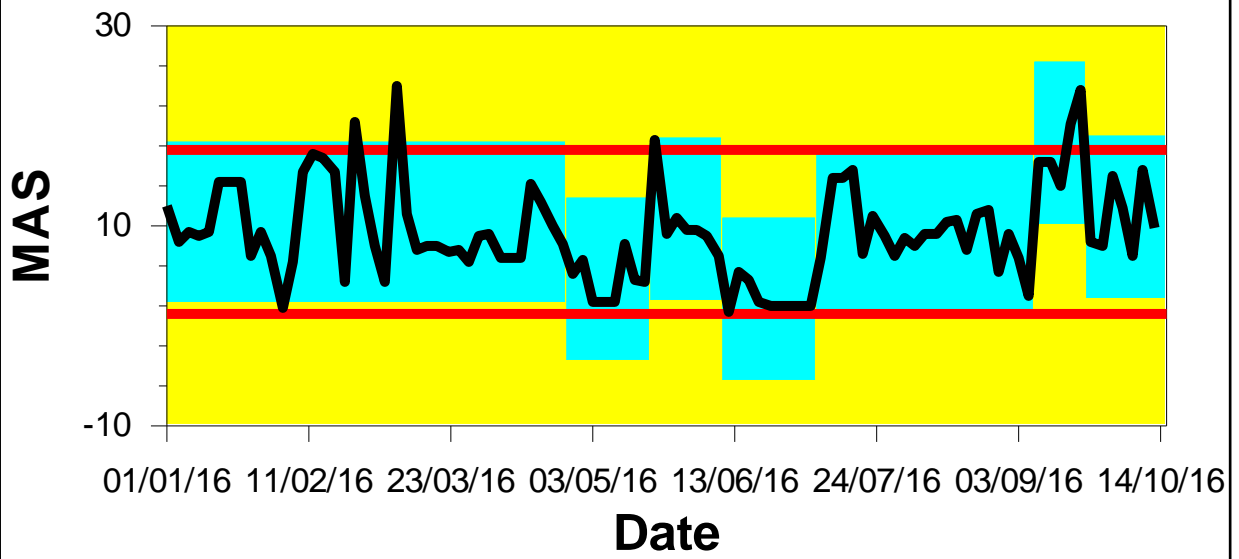
## 1215 King John Travelling

order= 4 ranked



# 1216 King John travelling

order=3



## ***Appendix 7: Comparison between CPA and BB™***

This appendix presents further information that underpins the results presented in Section 4.3.4 and 5.3.3. This was part of an investigation that sought to define and explore the similarities and differences between activity (CPA) and volatility (BB™). It started with the clinical premise that activity and volatility were likely to be related but not necessarily identical.

### ***Method***

The CPA and BB™ periods were compared initially by

1. graphs and visual inspection
2. concurrence of polarity between CPA and BB periods
3. similarity of start date (within 7 days)

Two further investigations were made to (1) ascertain the influence of the difference in probability value between CPA and BB™ - where the CPA works to a higher standard ( $p \leq 0.05$ ) compared to BB™ ( $p \leq 0.1$ ) and (2) to ascertain the influence of the difference in smoothing order with CPA  $\leq 7$  days whereas BB™ was 20 days. Thus:

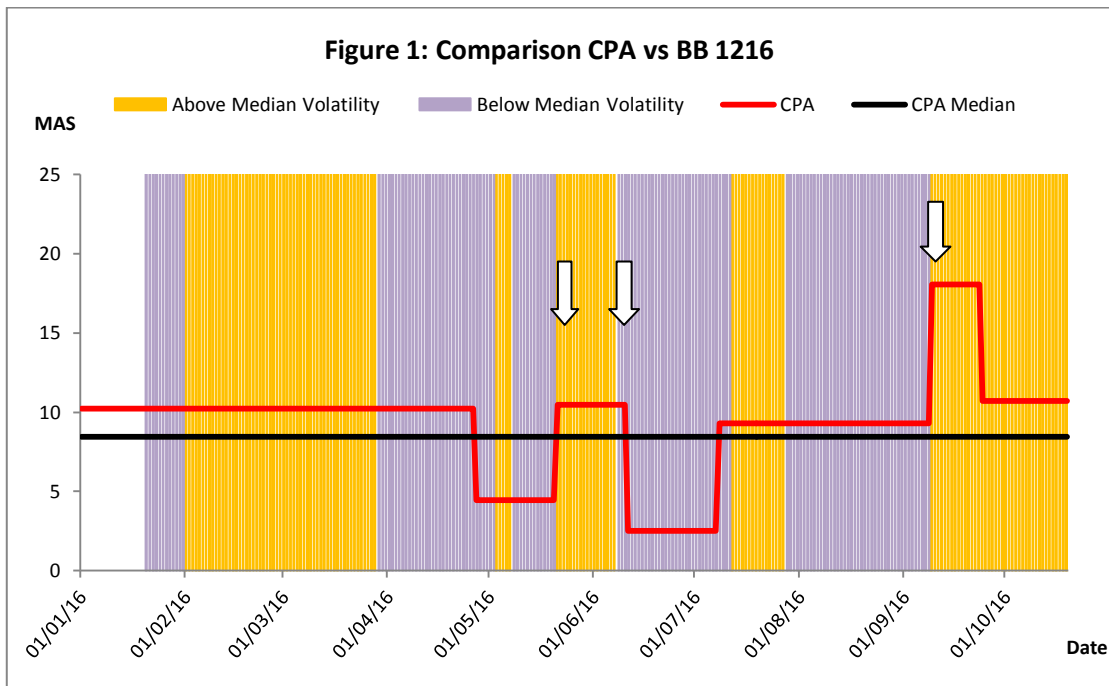
4. re analysing CPA periods @  $p \leq 0.1$  (equivalent to BB™ analysis) and comparing similarity of start date
5. re analysing BB™ by backdating volatility by 20 days to compensate (order=20) and comparing intraperiod concurrence of similar polarity

This was to ensure that any differences between the two methods did not arise from internal mathematical functions.

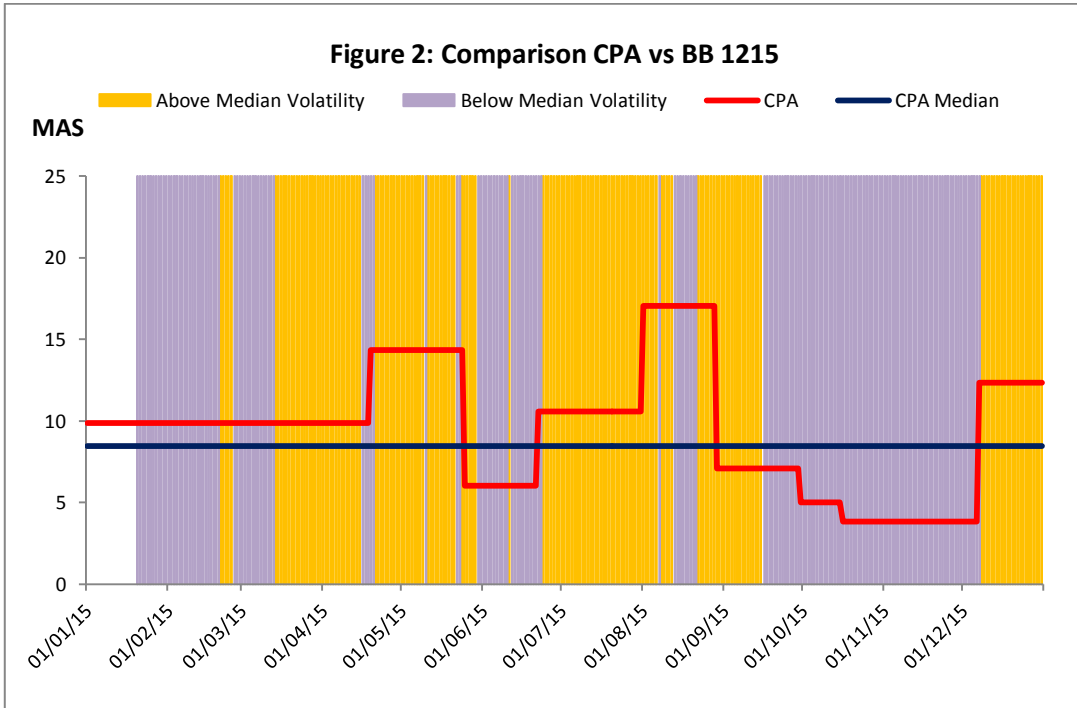
## Results

### 1. Graphs and Visual Inspection

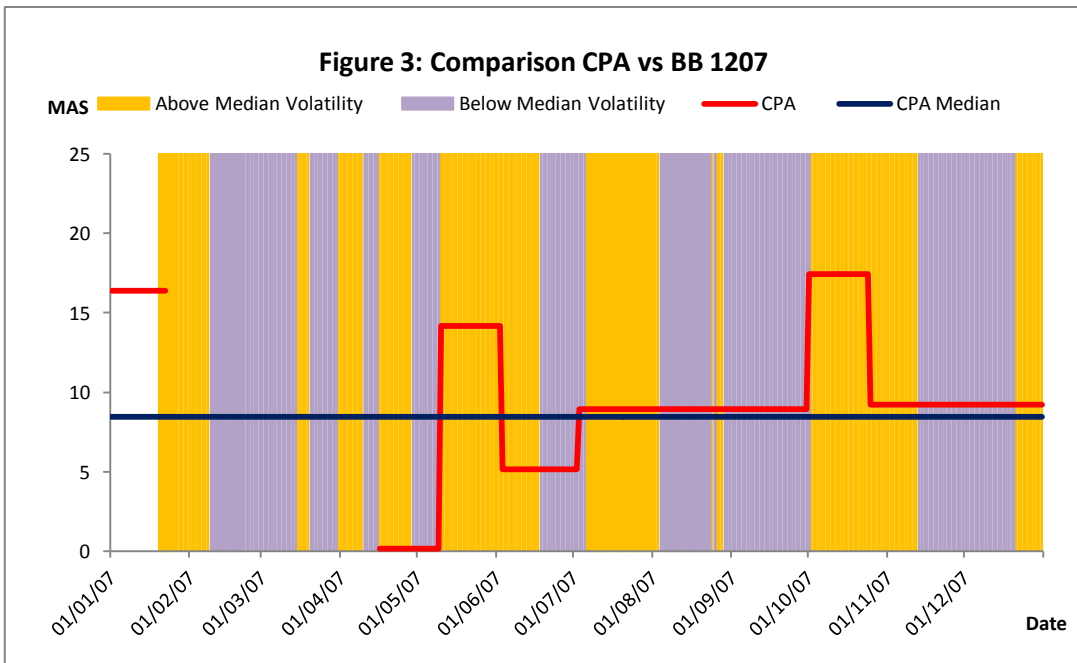
Changes in activity and volatility were graphed against time for each calendar except 1199 and 1209 which had no CPA changes, and 1211 due to the missing documentation (Regnal year 13). The best examples were 1215 and 1216 because the lower uncertainty in the raw date produced sequential CPA results in contrast to 1207 and 1202 for example, when high uncertainty breaks the CPA line. The graphs show volatility as a bicoloured background (gold=high; purple =low) with changes in CPA as a line fluctuating around its median. If the models exactly matched then when the red CPA line is below its median it would lie on a purple background and if above then on a gold background. Likewise when the red line bisects the median, there should be a change in background colour. (See Figures 1 – 4)



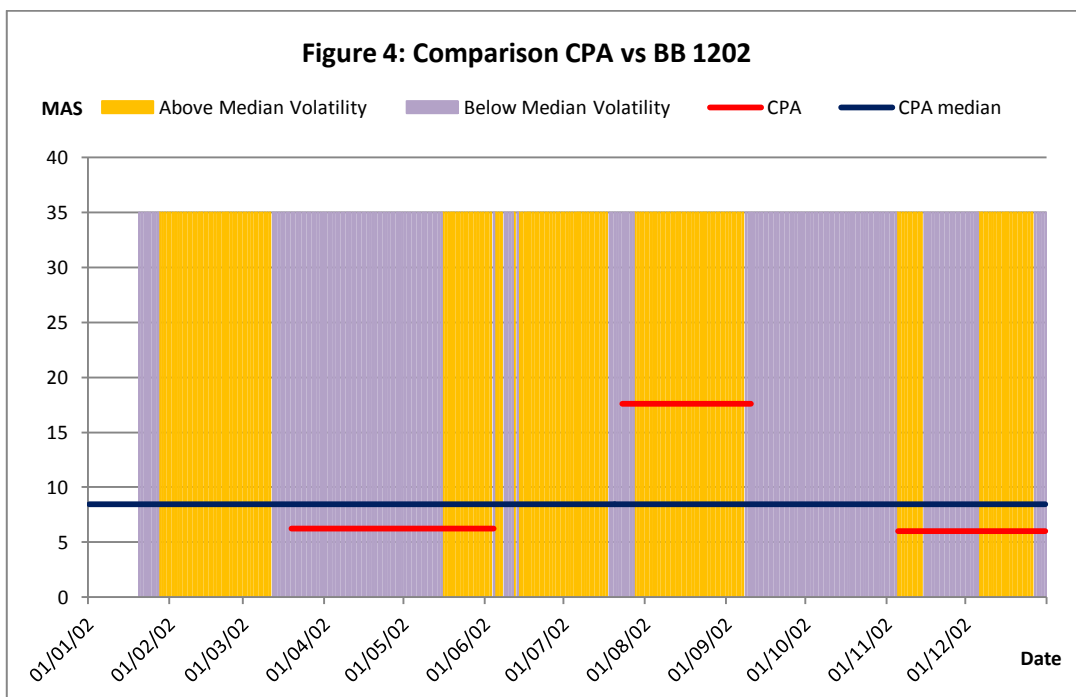
*Graph of moderated activity score (MAS, y-axis) plotted against date (x-axis) showing changes in activity (CPA, red line) around its median (black line) superimposed on a background of volatility periods - high volatility (gold), low volatility (purple). It shows matching high polarity around 1/6/16 and mid Sept onward, and matching low polarity late June/July. The white arrows indicate when the changes appear to occur together.*



Graph of moderated activity score (MAS, y-axis) plotted against date (x-axis) showing changes in activity (CPA, red line) around its median (black line) superimposed on a background of volatility periods - high volatility (gold), low volatility (purple).



Graph of moderated activity score (MAS, y-axis) plotted against date (x-axis) showing changes in activity (CPA, red line) around its median (black line) superimposed on a background of volatility periods - high volatility (gold), low volatility (purple).



*Graph of moderated activity score (MAS, y-axis) plotted against date (x-axis) showing changes in activity (CPA, red line) around its median (black line) superimposed on a background of volatility periods - high volatility (gold), low volatility (purple).*

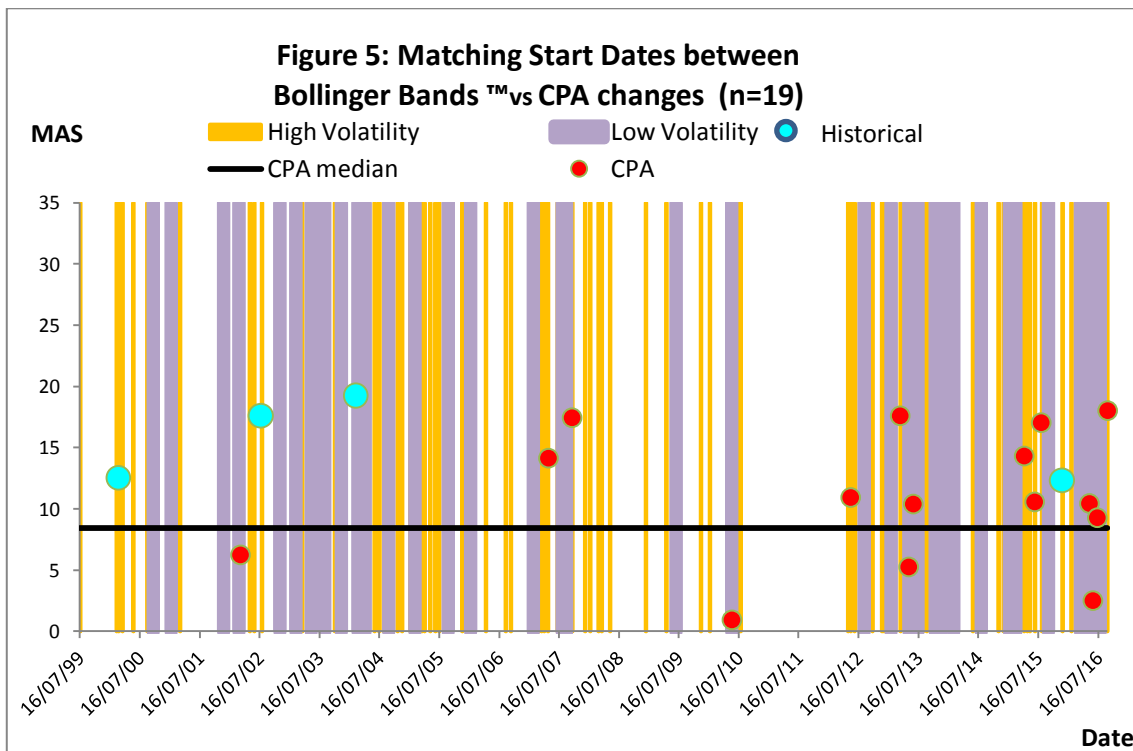
## **2. Concurrence of polarity between CPA and BB™**

The similarity in polarity between CPA periods and BB™ periods was calculated using the dates of the CPA periods ( $p \leq 0.05$ ; ICD-10 compliant;  $\leq 34.5\%$  uncertainty) and comparing them with the dates of BB™ periods ( $p \leq 0.1$ ; ICD-10 compliant). This showed a concurrence of 1,918 days over the duration of the reign ( $n=3773$ ; 50.8%) where the polarity identified by CPA was matched by BB™.

An analysis of the internal concurrence for each CPA period was 58.6% (median value) but some periods showed no concurrence and some matched fully i.e. range 0-100% (non-parametric data).

### 3. Investigation of Similarities: Similarity of Start Date

The temporal concurrence of start date between activity and volatility periods of similar polarity was measured, using a tolerance of 7 days or 1 week. Nineteen periods (38% CPA) complied with this test and spanned King John's reign. The greater number towards the end of the reign may reflect the trend towards less uncertainty within the raw data. All but four of the matches were found in high activity periods and of these four periods (termed "historical") were associated with dated historical accounts of typical bipolar behaviours. (Figure 5) This information is also found in Table 19 of the submission.

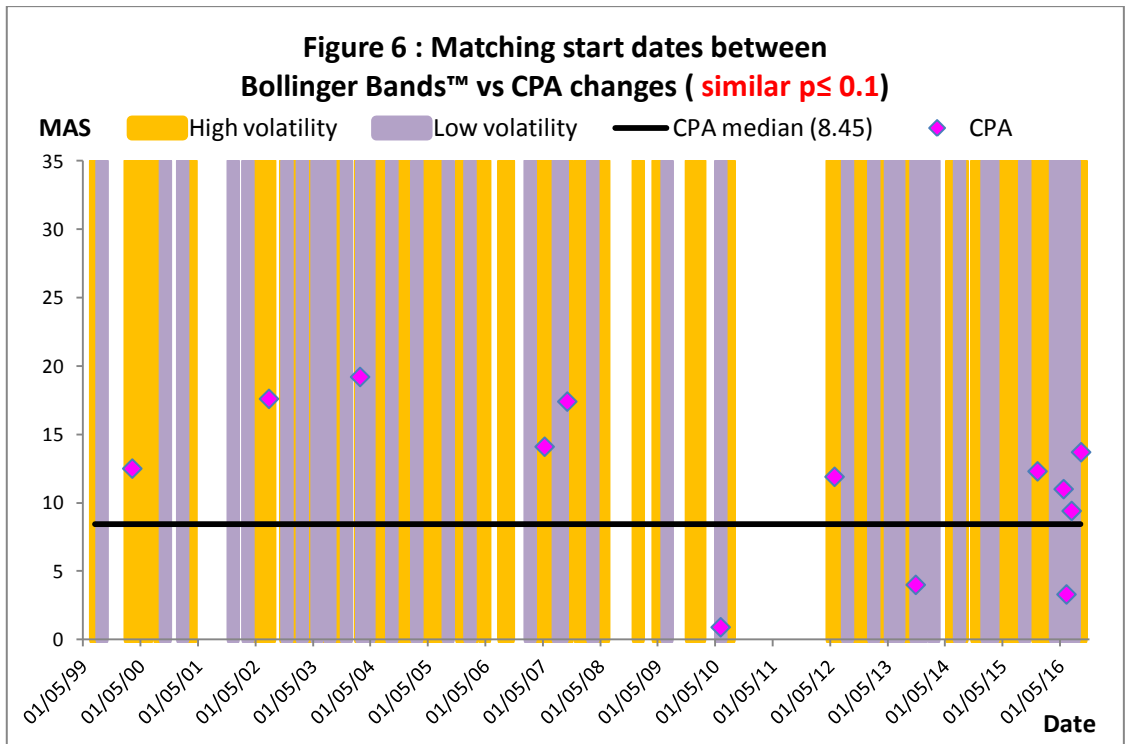


Graph of moderated activity score (MAS, y-axis) plotted against date (x-axis) showing matching start dates (within 7 days, red or turquoise dots, n=19) between changes in activity (CPA, n=50,  $p \leq 0.05$ , ICD-10 compliant,  $\leq 34.5\%$  uncertainty) as relating to the CPA median (black line), superimposed on a background of volatility periods - high volatility (gold), low volatility (purple). (BBA, n=124;  $p \leq 0.1$ ; ICD-10 compliant,  $\leq 34.5\%$  uncertainty) Turquoise dots (n=4) are special matches that also have dated historical corroboration.

#### 4. Re-analysis of CPA @ $p \leq 0.1$ and comparing start date

Such less than perfect intra-period concurrence and start date required explanation. The retrofitted activity data for each calendar year was therefore re-analysed by CPA at  $p \leq 0.1$  to match that of BB™.

This demonstrated 57 changes and, by including the periods beginning 1Jan and ending 31Dec, constituted 73 periods, all of which were ICD-10 compliant. Further exclusions on the basis of uncertainty were not made. As before, the temporal concurrence of start date between activity and volatility periods of similar polarity was measured, using a tolerance of 7days or 1 week. Thirteen periods complied as shown below (Figure 6). As the original analysis yielded 19 periods, this worse concurrence suggests that the difference between the two models is not based on differences in probability.



Graph of moderated activity score (MAS, y-axis) plotted against date (x-axis) showing matching start dates (within 7 days, pink diamonds,  $n=13$ ) between changes in activity (CPA,  $n=50$ ,  $p \leq 0.1$ , ICD-10 compliant) as relating to the CPA median (black line), superimposed on a background of volatility periods - high volatility (gold), low volatility (purple). (BBA,  $n=124$ ;  $p \leq 0.1$ ; ICD-10 compliant)



### ***5. Re- analysis of BB™ by backdating volatility by 20 days (order=20) and comparing intra-period concurrence of similar polarity***

To exclude an ascertainment bias as a result of the simple moving average, order=20, the results of BB™ were artificially re-allocated to dates 20 days previously. The newly dated BB™ periods were compared with CPA periods and their intra-period concurrence of similar polarity calculated. This showed a worse concurrence of 1,656 days (n=3,773; 43.8%), in comparison with the original analysis of 58.6%, suggesting that the differences in the two models do not arise from the simple moving average order.

### ***Conclusions***

Bollinger Bands™ is an unvalidated method of assessing human volatility. However, the graphical analysis showed some matches between CPA and BB™, both in polarity and the timing of change. Nineteen CPA periods had a start date that matched the start of a BB™ period of which nearly 80% were during high activity. Concurrence between the two models was confirmed both globally over the reign and specifically within the periods. The further analyses of the differences in the probability and the smoothing order both confirmed that any differences are unlikely to arise from internal mathematical functions.

These analyses demonstrate that the changes identified by CPA are similar but not precisely the same as those identified by BB™. Since the same circumstances are influencing both analyses at the same time, this suggests that activity and volatility are indeed not the same as measured by these methods. More importantly, the BB™ changes confirm that those found by CPA arise from within the data and not as a result of an anomaly of the mathematical methodology.

## **Appendix 8: Witness testimony - credibility or reliability?**

WL Warren appears to have been the first historian to coin the expression "*tainted testimony*" (OxfordEnglishDictionary) in his dismissal of Dutailis:

*"The French historian, Charles Petit-Dutaillis, has suggested that John suffered from cyclothymia, a mental derangement which shows itself in periods of violent activity alternating with periods of utter lethargy. But this is merely to put a medical term on **tainted testimony**. The administrative records show that John was busy all the time, though nothing he did helped to save the defences of Normandy from collapse."*

*(Warren, 1978)p88*

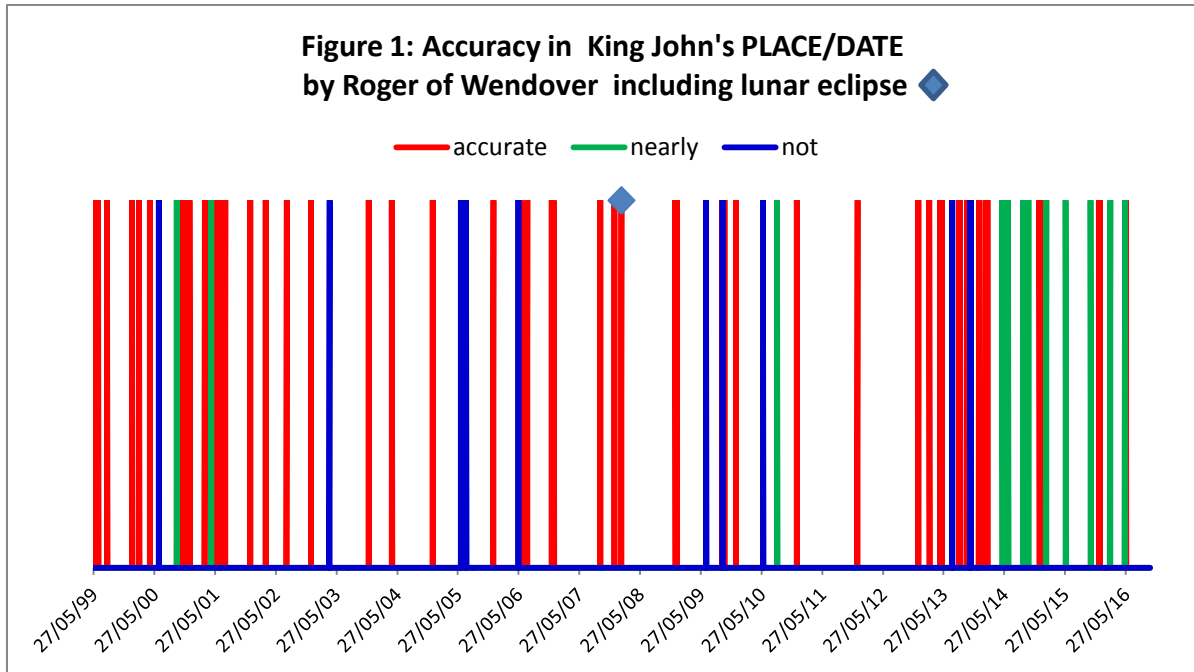
Although it is perhaps a beguiling *bon mot*, not least by its alliteration, "*tainted testimony*" makes a value judgment by inference and does little to address the issue of credibility, or "believability" that lies at the heart of historical witness testimony. One means of testing its quality is to create a framework based on parameters that can be objectively evaluated. For example, the credibility of Roger of Wendover has been questioned, with David Corner suggesting that the chronicler began his account sometime between 1202 and 1231 and that was still working on the text in 1234. (Corner, 2004) This agrees with JC Holt's earlier comment that "*Roger of Wendover was not writing about the end of John's reign until after 1225*" which supports Galbraith's reservation that Wendover's accounts "*were highly improbable.*" (Holt, 1963)p22,(Galbraith, 1982)p18.

### **Methodology**

The study identified the concurrence of both King John's location and the associated date by using Wendover's account and comparing it to TD Hardy's itinerary. (Wendover, 1849, Hardy, 1835)

### **Results**

The results were displayed as a barcode. (See Fig.1) This showed that Wendover's account provided a total of 83 place-and-date records during King John's reign. These demonstrated a total accuracy on 59 occasions (71%), nearly accurate on 13 occasions (15%) and inaccurate on 11 occasions (13%). (Def: total accuracy is precise; near accuracy is within a few days; inaccuracy is beyond a few days.) Wendover's account of a lunar eclipse visible from England on 3 Feb 1208 was also confirmed by NASA (Cat Num 07742;Saros Num 101), (Espenak and Meeus).



Barcode style graph of date (x-axis) and indication of accuracy in Roger of Wendover's attribution of King John's dated location (red=accurate; green = within a few days; blue= outside these parameters. It also notes the accurate attribution of a lunar eclipse.

### Discussion

The temporal span of Wendover's accuracy in identifying King John's dated location suggests that Wendover either made a contemporary account, or made contemporaneous notes for later reference. Yet 83 records over 18 years is not a large data set, nor were the records specifically written to provide the information used by this investigation and this may introduce an unquantifiable bias in their analysis.

However this gives a potentially new insight into how Wendover wrote his chronicle. It challenges Corner's belief that Wendover started his account in 1202 as there are 17 accurate, 2 nearly accurate and only one not-accurate record of concurrences, during the period 1199-1201.

Wendover was Prior of Belvoir Priory, Leicestershire until 1219, where William d'Aubigny, 3rd Earl of Arundel and loyal supporter of King John until late 1215, was also Lord of Belvoir. (Corner, 2004, Turner, 2004) If William or his staff were Wendover's "eyes and ears", then the evidence of the barcode suggests that from May 1214 they were either too busy to speak to him, were absent from the castle, or they were no longer keeping close company with the king. Equally, it is puzzling that Wendover makes no mention of the King's visit to Belvoir on 25/26 Sept 1205.

Galbraith dismissed Wendover's accounts as being "highly improbable"; Holt and Corner implied that Wendover was writing retrospectively. Yet this study has shown that Wendover's accuracy is between 71 - 86% over a period of 18 years. Since this provides objective evidence of his reliability, is this enough to challenge our continuing incredulity?

## References

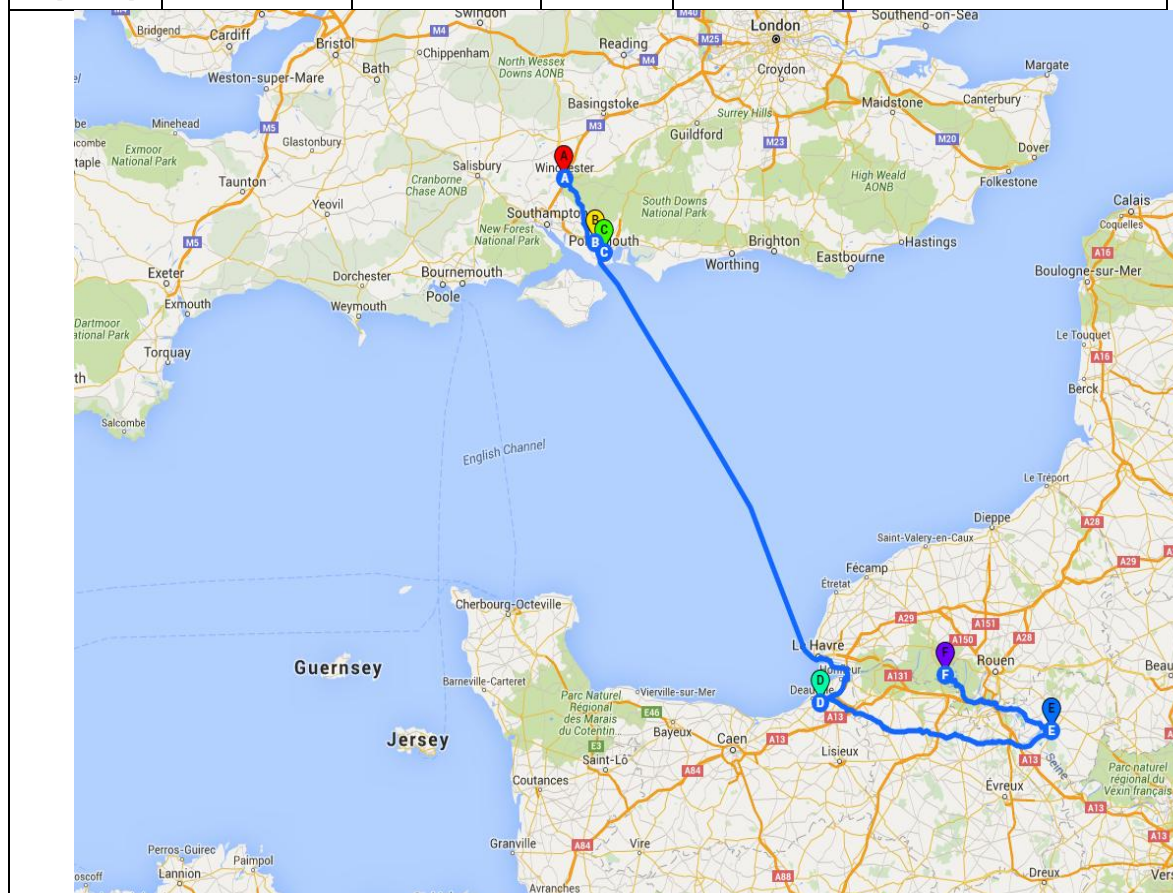
- Chronica sive Flores Historiarum*. In: COXE, H. O. (ed.)  
<https://archive.org/stream/rogeridewendove08rogegoog#page/n6/mode/2up> ( accessed Nov 2013)  
ed. London: Sumptibus Societatis 1841.
- CORNER, D. 2004. Wendover, Roger of (d 1236). *Oxford Dictionary of National Biography*. Oxford University Press.
- ESPENAK, F. & MEEUS, J. *Eclipse Predictions* [Online]. NASA's GSFC. Available:  
<http://eclipse.gsfc.nasa.gov/LEcat5/LE1201-1300.html> [Accessed 2014.
- GALBRAITH, V. 1982. *Kings and Chroniclers: essays in English Medieval History*, Hambledon Press.
- HARDY, T. 1835. *A Description of the Patent Rolls in the Tower of London to which is added an itinerary of King John*, London, Commissioners on the Public Records of the Kingdom.
- HOLT, J. 1963. *King John*. London: Historical Association.
- OXFORDENGLISHDICTIONARY. "*tainted, adj.*" [Online]. Oxford University Press. Available:  
<http://www.oed.com/view/Entry/197130?> [Accessed July 2016.]
- TURNER, R. V. 2004. Aubigny, William d', third earl of Arundel (c1174-1221). *Oxford Dictionary of National Biography*. Oxford University Press.
- WARREN, W. L. 1978. *King John*, London, Eyre Methuen Ltd.
- WENDOVER, R. O. 1849. *Flowers of History*. London: Bohn's Antiquarian.

## Appendix 9: Analysis of 23 Sequential Periods (1200-1203): Periods 9-23

This appendix continues the presentation of circumstantial evidence in sequential periods found in Chapter 6, because to include this material in the submission would exceed the word limit of the thesis.

### Period 9

Period Number	Date from	Date to	MAS	Duration (days)	% Uncertainty
9[Low3]	07/05/01	24/06/01	3	49	32.65



### 2. Travelling

The period starts at Winchester (7 May 1201). King John then travelled to Portchester (9–13 May) and Portsmouth (14 May) before crossing the Channel during the period 15 May to 1 June and arriving at Bonneville sur Touque (2 June). Six no-record days precede his relocation to Andely (9 – 11 Jun). He then made a trip to Jumiege (14 – 17 Jun), presumably staying at the Abbey, before returning to Andelys (25 – 27 Jun).

### **3. Primary Sources**

Of the 20 sources investigated, 6 made comments on this period. The **Barnwell Chronicler** starts this period with King John accepting money from his barons and granting them permission to leave the court on 14May, an account whose essential elements are echoed by the **Annals of Bury St Edmunds**. (Stubbs, 1873)p184 (Arnold, 1892)p9. **Hoveden** is more specific, writing that this sum of money was what each baron had intended to expend during his military service abroad. The **Annals of Burton upon Trent** suggests that this was confiscation of ready cash and unrelated to the agreed 2 mark scutage that could be paid in lieu.

King John then sailed to the Isle of Wight and from there to Normandy where he met with the King of France. The **Annals of Burton upon Trent** adds that the Queen sailed to Normandy in advance of the king with " prosperis gavia ventis" (lucky with good winds) while the king put in for a few days on the Isle of Wight before crossing the Channel (Luard, 1864)p208. **Wendover** also records that King John's journey had a laboured start - "*licet cum labore in Normanniam tandem applicuerunt*" - which might suggest that it was early problems with his ship that required diversion to the Isle of Wight.(Coxe, 1841)p166 **Diceto** likewise notes the military gathering at Portsmouth although writes that the Queen crossed the Channel after King John.(Stubbs, 1876)p172

### **4. Comment**

This is a period of low travelling activity (3MAS) that lasted 49 days, with an acceptable uncertainty of 32.6%. There are no records of any acts of commission or omission, but the king's cash heist, which drew comments from three writers, appears to be both unusual and excessive, and as such perhaps difficult to explain from circumstances. Equally, it could be argued that this event followed others that bear similar hall marks, notable by their flawed judgement, although Hoveden blames others rather than the king. (Hoveden p251) However, the king required ready cash by which to hire mercenaries for imminent departure and his appropriation is understandable on this basis.

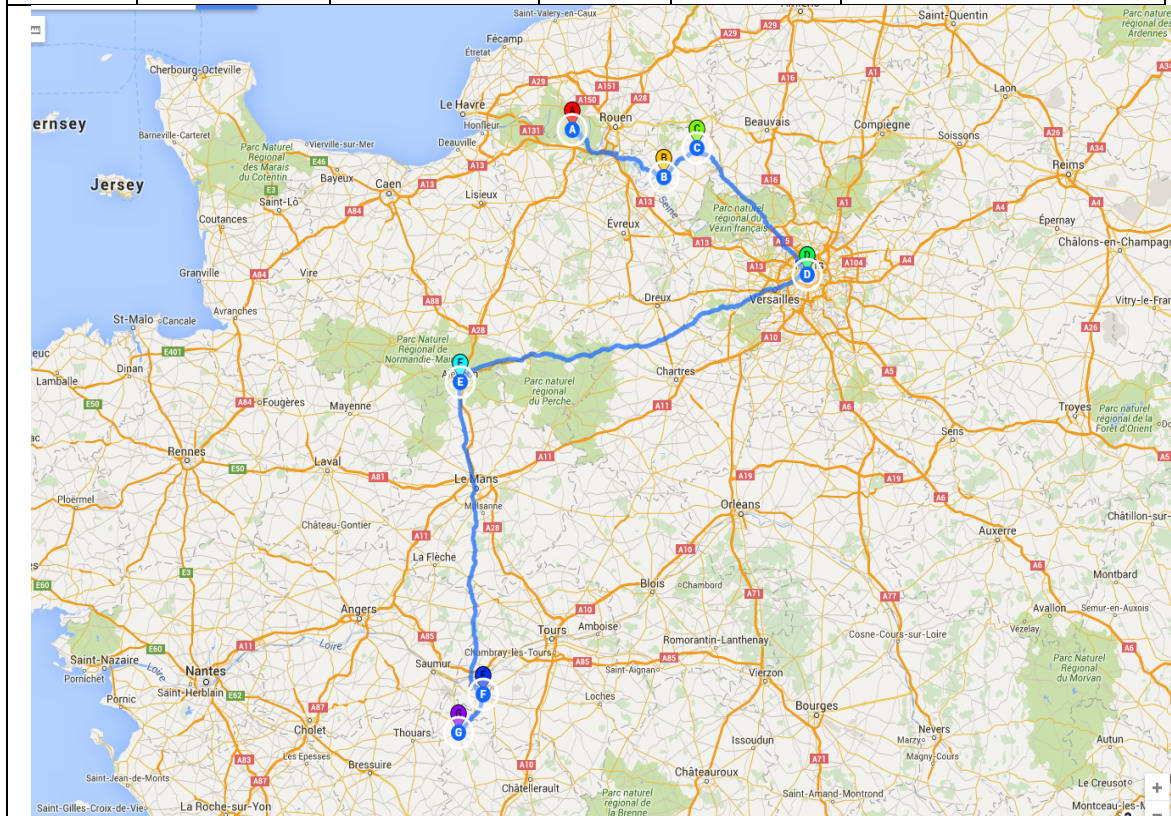
The length of time the encompasses the Channel crossing - 15May to 1 June - could be attributed to delays in finding a seaworthy ship although, given that there was probably shipping arranged to transport a whole army, it is rather surprising that another one was not found and substituted with minimal delay.

### **5. Evaluation period 9**

The CPA has identified a low period of activity, there is no arguable evidence for bipolar behaviour during this period and it is likely to have resulted from external circumstances, namely the circumstances surrounding his transfer from England to France and onward to meeting the French king.

## Period 10

Period Number	Date from	Date to	MAS	Duration (days)	% Uncertainty
10	24/06/01	05/08/01	6.97	43	67.44



## 2. Travelling

The period starts in transit from Jumiege (17 Jun 1201) to Andelys (25-27Jun). King John then stayed overnight at Long Champ (28 Jun) on his way to Paris (1 July). The following 16 days have no records before King John is found at Alencon (18 July) and no records for a further 7 days before he is shown to be at Chinon (26– 30 July, 1&2 Aug). He travels to Loudun on 3 Aug but issues no further documentation (15 no record days) before his return to Chinon on 19Aug.

## 3. Primary Sources

Of the 20 sources investigated, 8 made comments on this period. The **Anonymous of Bethune** and the **Barnwell Chronicler**, **Wendover**, **Hoveden** and the **Annals of Bury St Edmunds** and **St Aubin** all note King John's visit to Paris at this time whereas the **Annals of Burton upon Trent** speaks just of the French king's hospitality. (Michel, 1840)p91; (Stubbs, 1873) p184; (Giles, 1849)p202; (Riley, 1853)p523; (Arnold, 1892)p9; (Halphen)p29; (Luard, 1864)p208 **Gervase** also makes reference to

Paris but dates it to the previous year. (Stubbs, 1880)p93 Wendover, Hoveden and the Annals of Burton further confirm the itinerary by all agreeing that his next destination was Chinon.

#### ***4. Comment***

This is a period of low travelling activity (6.97MAS) that lasted 43 days, with an uncertainty of 67.4%. There are no records of acts of commission or omission, nor any behaviour that is difficult to explain from circumstances. King John's visit to Paris as a guest of the French king is well documented and notable by the absence of associated documentary records that underpins the itinerary. This might suggest that this was indeed a time of relaxation or that he was not able to undertake home business while "abroad" perhaps because his clerical team did not accompany him.

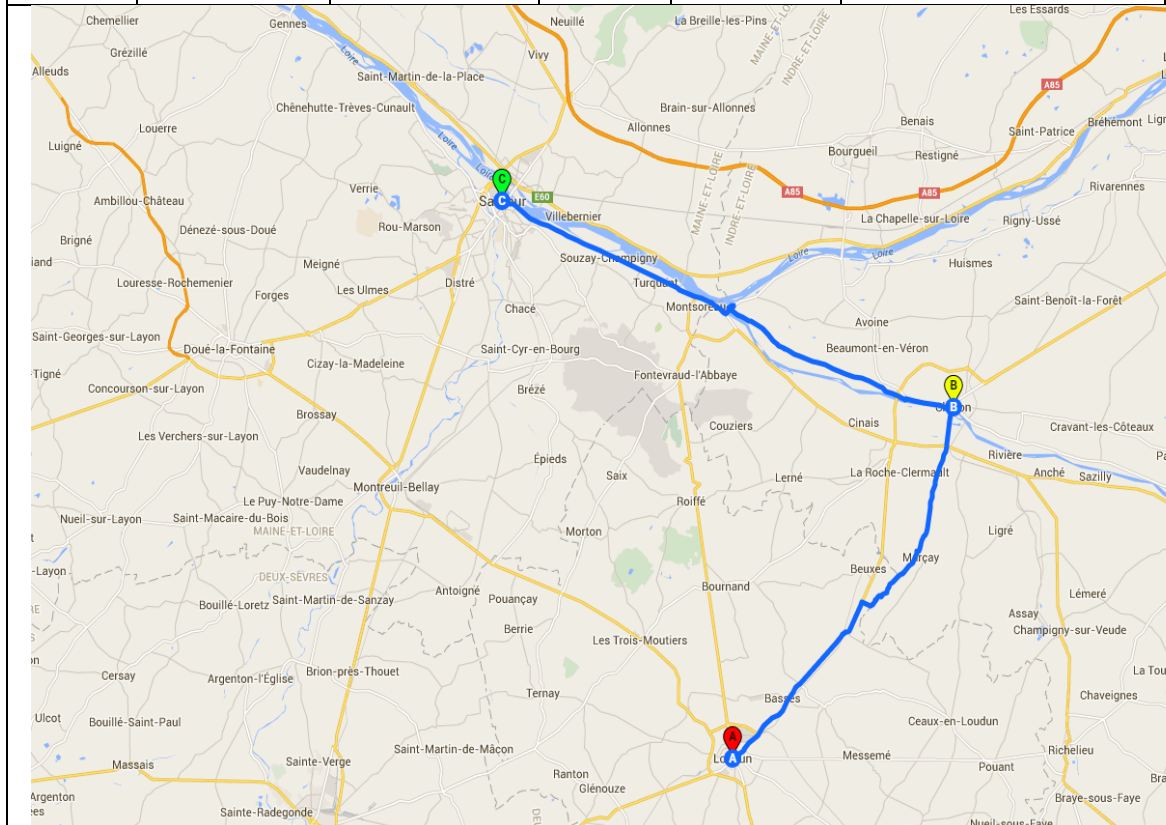
#### ***5. Evaluation Period 10***

Although CPA has identified a low period of activity, there is no arguable evidence for bipolar behaviour during this period and it is likely to have resulted from external circumstances such as the hospitality in Paris and the establishment of peace between the kings.



## Period 11

Period Number	Date from	Date to	MAS	Duration (days)	% Uncertainty
11	05/08/01	29/08/01	1.04	25	92.00



### 2. Travelling

The period starts in Loudun (3 Aug) but is immediately followed by 15 days of no documentary records before King John is located at Chinon (19 Aug). Likewise there are a further 9 no record days before his next location at Saumur (29 Aug).

### 3. Primary Sources

Of the 20 sources investigated, 2 made comments on this period. Both the Barnwell Chronicler and the Annals of Burton record that Berengaria was given her widows settlement at Chinon. (Stubbs, 1873) p184; (Luard, 1864)p208

### 4. Comment

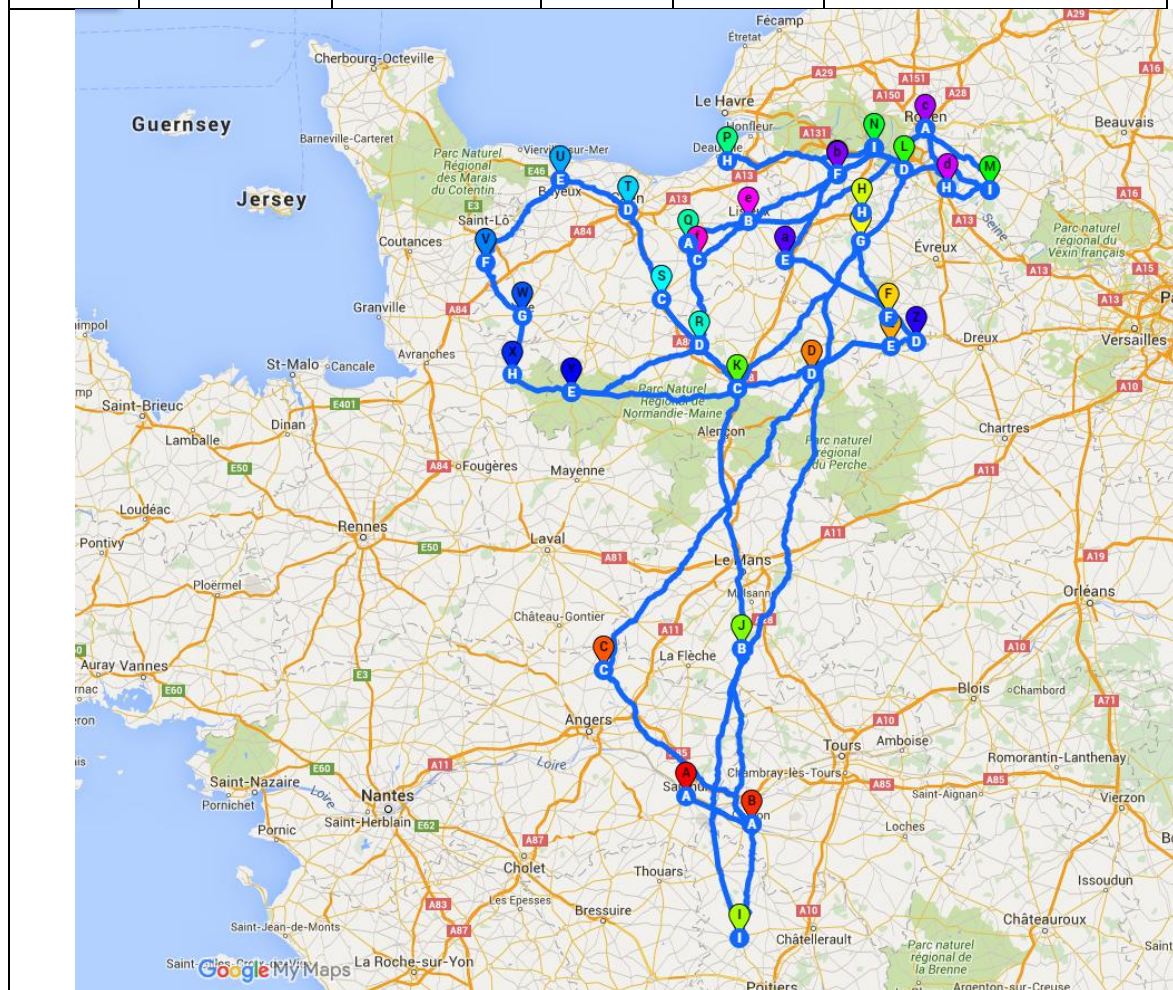
This is a period of low travelling activity (1.04MAS) that lasted 25 days, with an uncertainty of 92%. There are no records of acts of commission or omission, nor any behaviour that is difficult to explain from circumstances. While this is not the only occasion King John visited Chinon, it is at a time of peace between the kings and therefore not unlikely that he sought to resolve unfinished business.

### 5. Evaluation Period 11

Although CPA has identified a low period of activity, there is no arguable evidence for bipolar behaviour during this period and it is likely to have resulted from external circumstances such as the dealing with Berengaria's dower, in an atmosphere of peace between the kings.

### Period 12

Period Number	Date from	Date to	MAS	Duration (days)	% Uncertainty
12	29/08/01	31/12/01	9.93	125	48.80



### 2. Travelling

The period starts in Saumur (29 Aug) before he returns to Chinon 30 Aug, 7, 8 Sept). On 9 Sept he travels northwest to Chateau Neuf sur Sarthe, with 13 no record days before his next location at Bonmoulins (23 Sept), Verneuil (24-27 Sept), Breteuil (26 -28th Sept) and Harcourt (29 Sept) in Normandy.

Then are then 9 no record days before King John is found at Mirebeau (9 Oct) and a further 3 no record days before he is found travelling north via Chinon 13/14 Oct, Pont-Valin (16 Oct), Seez (17Oct) and Orival (19 Oct), to Andelys (23-26Oct).

He moves up and down the Seine to Barneville (27 Oct) and back to Andelys (28 Oct) before heading to the coast via Barneville (28 Oct), Montfort ( 28 Oct) at Bonnaville sur Touque (30 Oct). He returns to Barneville (1 Nov) and then turns west via St Barbe (2 Nov) to Argentan (3 Nov) before changing direction and travelling north via Falaise (5 Nov) and Caen (6 Nov) to Bures (7 -10 Nov).

He then appears to take an anticlockwise circuit through lower Normandy visiting Trois Gots (10 Nov); Chateau de Vire (11 Nov); Mortain (12, 13 Nov); Domfront (15, 16 Nov) and Seez (17 Nov). He diverts north to Argentan (23 Nov) before returning to Seez (24 Nov) and continuing north east to Tillieres (27, 28 Nov). After 6 no record days he is found northwest at Orbec (5 -7 Dec) and then northeast at Montfort (7 Dec) before arriving at Rouen (9-12 Dec).

He travels up the Seine valley to Vaudreuil (14 Dec) before returning downriver again to Andely (15 Dec) and Rouen (17 Dec). After three no record days, he heads south west via Lisieux ( 21 Dec) and Saint Pierre sur Dive (22 Dec) to Argentan ( 24-29 Dec) for Christmas. He then starts travelling southwest to Domfront (30 Dec) and the region of Touraine.

### **3. Primary Sources**

Of the 20 sources investigated, 7 made comments on this period. **Gervase** notes growing discord between Phillip and John over Philip's demands for the castles of Andeli, Falaise and Pont Arches, so much so that the Archbishop of Canterbury became an intermediary between the kings, in an atmosphere of increasing mistrust.(Stubbs, 1880) p93 **Diceto** confirms that not only was the Archbishop called upon to mediate but also a number of bishops and abbots. (Stubbs, 1876)p173 Both **Wendover** and the **Annals of Bury St Edmunds** records that King John kept Christmas at Argentan.(Giles, 1849)p203;(Arnold, 1892)p9. Meantime, according to the **Anonymous of Bethune**, Arthur was living in Paris.(Michel, 1840)p91.

The **Barnwell Chronicler** and the **Annals of Burton** contain near identical accounts of King John's action against the Poitevin barons. (Stubbs, 1873)p191; (Luard, 1864) p209 It is undated but could reasonably be placed at Mirebeau (9Oct)because not only is it the only occasion when King John was in Poitou in 1201, but he directly returns to Normandy as the account describes.

Eodem anno Joannes rex Angliae volens appellare barones Pictaviae de sua et fratris sui regis Ricardi prodicione multos conduxit et secum duxit viros arte bellandi in duello doctos et de terris suis cismarinis et transmarinis electos; sed barones Pictaviae inde praemuniti ad curiam illius venire noluerunt dicentes quod nemini

reponderent nisi pari suo. Et sic rex Angliae fraudatus a desiderio suo reversus est in Normanniam et Pictavi facti sunt ei ex hoc inimiciores;

(Luard, 1864)p209.

In the same year John King of England decided to accuse the Poitevin barons for their many treasonable activities against him and his brother Richard and he took with him, men skilled in the art of fighting duels, both homegrown and foreign; but the Poitevin barons defended themselves against the court saying that they might answer to nobody except their peers. And so the King of England returned to Normandy feeling cheated and from this, the Poitevins became his enemies;

(my translation)

#### **4. Comment**

This is a period of high travelling activity (9.93MAS) that lasted 125 days, with an uncertainty of 48.8%. There are no records of acts of commission or omission. It could be argued however that King John was stretching the application of trial by combat in applying it to those charged with rebellion. Moreover, this rather creative use of a legal instrument was not followed up with military intervention given the insouciance of their reply, nor indeed by judgement of their peers as they had requested, seemingly the first contemporary evidence of a phrase made famous in *Magna Carta*. Equally, the events seem to occur without provocation from Poitou when the political tensions were growing in Normandy, although it could be argued that this was planned as a pre-emptive manoeuvre to silence them (See Period 13 and Coggeshall's account (Stevenson, 1875)p135.). King John's actions might therefore be considered at rather odd behaviour that is difficult to explain from circumstances.

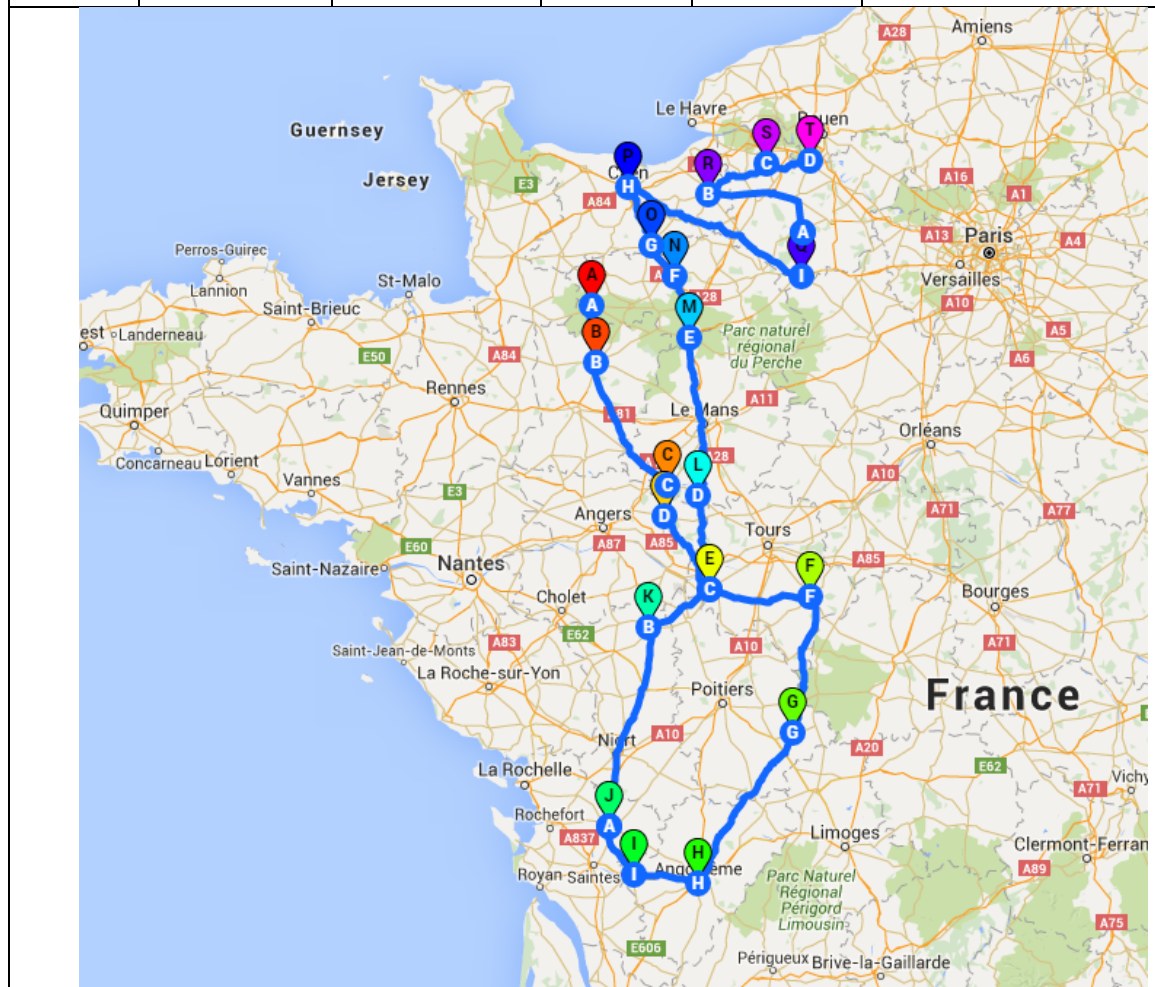
#### **5. Evaluation Period 12**

CPA has identified a high period of activity which was excluded because of its uncertainty. Some behaviour is likely to have resulted from external circumstances, such as King John's need to inspect the defences of Normandy in the light of growing political tensions during his anti-clockwise circuit. King John's sudden foray into Poitou on 9 Oct is noted by two chroniclers with access to the same eye-witness source. They describe the response of the barons to King John and his response to their reply but are silent regarding the cause of this event. From this lack of positive causal evidence and the characteristics of the venture – sudden; little apparent preparation; long distances; no follow-up and highly creative – it might be argued that this is suggestive of bipolar behaviour during mania.



## Period 13

Period Number	Date from	Date to	MAS	Duration (days)	% Uncertainty
13	01/01/02	19/03/02	10.86	78	37.18



## 2. Travelling

The period starts at Domfront (30 Dec 1201 and 2 Jan 1202), from where he journeys south via La Fleche (6 -10 Jan) and Baugé (12Jan) to Chinon (15 -21 Jan).

King John then starts a clockwise circuit travelling east to Loches (26-30 Jan); south via Monmorillon (31 Jan) to Angoulême (4, 5 Feb); west to Cognac (6 Feb); northwest to St Jean d'Angely ( 7,8 Feb); north to Thouars (15 Feb) before turning northeast to return to Chinon (17 – 19 Feb).

He continues due north via Le Lude (20 Feb), Alençon ( 20, 21 Feb), Argentan (24, 25Feb), Falaise ( 25 Feb) to Caen ( 27, 28 Feb). After this, he changes direction and heads southwest to Verneuil sur Avre ( 6 – 8 Feb) before turning north to Conches (8 Mar). He deviates west to Lisieux (10, 11 Mar) and then turns east to Montfort (12,13 Mar) and Orival (14 – 18 Mar).

### ***3. Primary Sources***

Of the 20 sources investigated, only Coggeshall notes that a complaint of harassment was made by the Lusignan brothers – Hugh le Brun and the Count of Eu – to Phillippe Auguste in his capacity as overlord of Aquitaine. (Stevenson, 1875)p135.

### ***4. Comment***

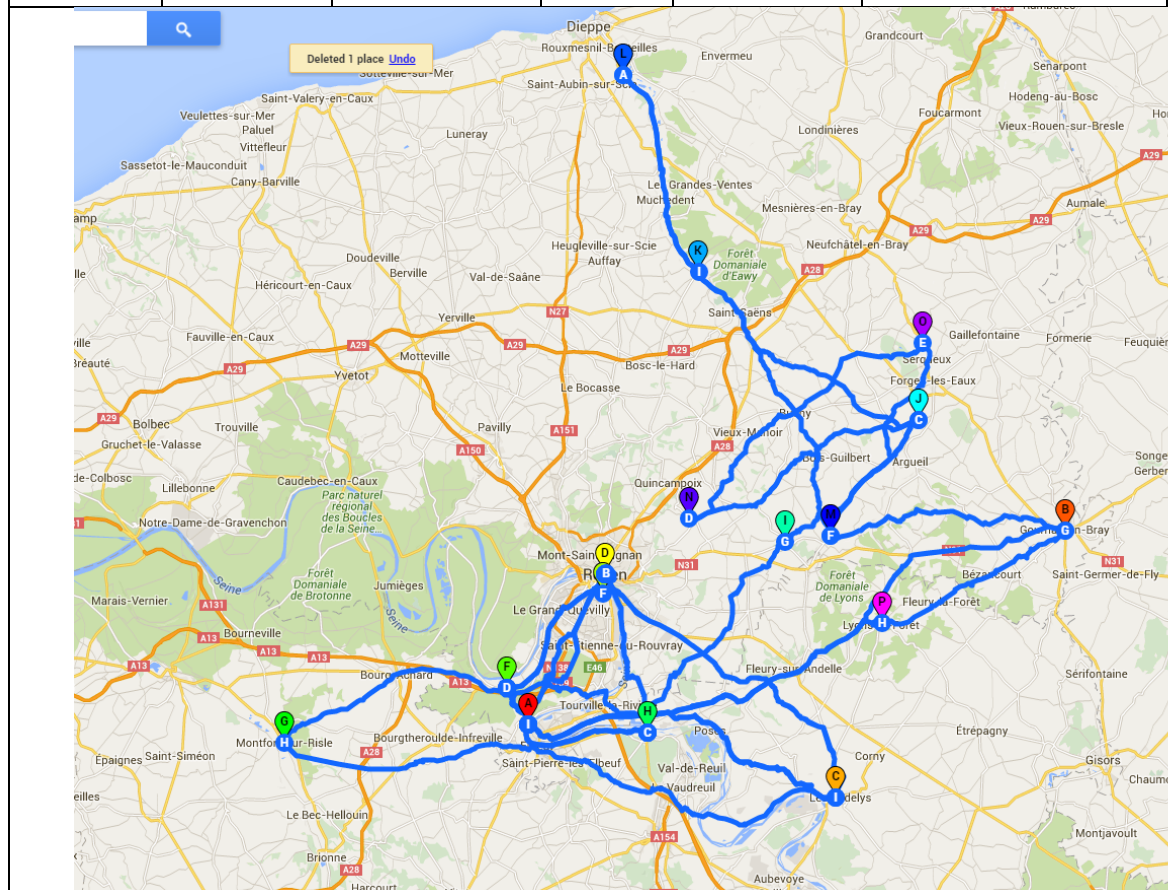
This is a period of high travelling activity (10.86MAS) that lasted 78 days, with an uncertainty of 37.2%. There are no records of acts of commission or omission, nor any behaviour that is difficult to explain from circumstances. The clockwise circuit with Poitiers at its centre, provides substance to the claims of harassment made by the Lusignans. He may have travelled to Verneuil sur Avre ( 6 – 8 Feb) to ensure the strength of this key fortification on the boundary of Normandy although there is no explanation for the detour to Lisieux except perhaps as the place where the Archbishop of Canterbury and his fellow negotiators had gathered in answer to the king's summons. (Powicke, 1913) p148.

### ***5. Evaluation Period 13***

Although CPA has identified a low period of activity, there is no arguable evidence for bipolar behaviour during this period and it is likely to have resulted from external circumstances such as the enforcement of John's control over Anjou, and his response to Philip's summons.

## Period 14

Period Number	Date from	Date to	MAS	Duration (days)	% Uncertainty
14[Low4]	19/03/02	04/06/02	6.2	78	32.05



## 2. Travelling

The period starts at Orival (14 – 18 Mar 1202) from where King John travelled northeast to Gournai (20, 21Mar) and then returned to Orival (23 Mar). He is next found at Andely (27 – 29 Mar) before moving to Rouen (29, 30Mar). He crossed the Seine and travelled within the great meander of the Seine to Grosmont (30Mar) in the east and then Molineux (31Mar) at its western edge. He moved on to Montfort (1 Apr) before returning to Andely (4 Apr) and Rouen (7 – 12 Apr). While at Rouen (7 – 9, 11, 12 & 16 Apr) he made an excursion to Molineux and Orival (10 Apr). He then relocated to Orival (12 – 17 Apr) while making two day trips, first to Rouen (16 Apr) and then to Molineux (18Apr). From Orival, he relocated to Brionne (22 – 28Apr) before returning to Orival (28 Apr – 4 May). During this sojourn at Orival, he made day excursions to Pont l'Arche (30 Apr) and Molineux (3 May) before moving on to Pont l'Arche (11, 12 May) and then crossing the Seine to the north bank, staying at Rye (14 – 16 May).

From Rye, in one day (17 May), he headed northeast to Ferte and then northwest via Bellencombres to Arques (17, 18 May) (17 May). He returned to Heron (19 May) from where he oscillated firstly, northeast to Ferte (20 May), then secondly, south west to Preaux Abbey (beyond Heron) (22 May) and then thirdly, north east to Beaulieu near Ferte (23 May) before finally returning to Heron (24 – 26 May). He then travelled due east to Gournay (27 May) before turning south west via Lions (28, 29 May) to Orival (31 May). On Monday 3 June he travelled to Rouen via Pont l'Arche, returning to Pont l'Arche (4, 5 June).

### **3. Primary Sources**

Of the twenty sources investigated, 5 made comments on this period. The **Annals of Bury St Edmunds** provide a similar account to that of Wendover. The Annals describe a meeting of intermediaries of both monarchs somewhere between Boutavant and Le Goulet, where a summons from King Philip ordering King John to attend the Paris court on 29 April was presented. A further meeting at the same venue was arranged by the representatives to discuss peace terms at the end of Easter. Before this could happen however, King Philip, having deemed the initial talks unsuccessful, launched an attack on Boutavant castle without warning and levelled it. He moved on to seize the fortified town of *Augi* and the castle at Lions among others. Radepont castle was also besieged for 8 days (Wendover says 6) but Philip retired when forces were sent to relieve it. King Philip's focus turned to Gournai now logistically isolated by the fall of Lion. He ordered the breaking of a dam upriver from which the power of the water broke the town walls. The inhabitants abandoned their homes and he took the castle.

**Wendover** echoes much of this account, adding detail to the terms of the summons which ordered King John to relinquish all his continental territories in favour of Arthur. **Diceto** dates the convention to Sunday 24 March.

**Gervase** reports that relations between the two kings had become increasingly antagonistic for reasons that Gervase did not know. He records that when John, having taken council, refused the order opting instead to send powerful mediators that included the Archbishop of Canterbury. However before the Archbishop could open negotiations, Philip suddenly invaded Normandy, burning and destroying Boutavant castle on the Seine: "*Rex enim Francorum regem Angliae undique coartabat, obsedit castella, diruit munitiones, villasque succendit.*" (The king of France hemmed in the king of England, blockading castles, destroying fortifications and burning villages.(my translation)).(Stubbs, 1880)p93, 94.

**Coggeshall** makes it clear that King John was summoned as Count of Aquitaine and Anjou to make a defence against the charges "*et juri quod pares sui decernebant pariturus.*" ( and to submit to the decision of judgment by his peers (my translation)), a significant wording first quoted by the



Barnwell Chronicler and the Annals of Burton some six months prior (Period 12). In response, King John made a legal defence by answering as the Duke of Normandy, a claim which the Paris court dismissed before imposing summary justice and ordering the confiscation of all his lands. On this legal basis, Philip went to war against John by launching an attack on Butavant and capturing it. (Stevenson, 1875) p 135,136.

#### **4. Comment**

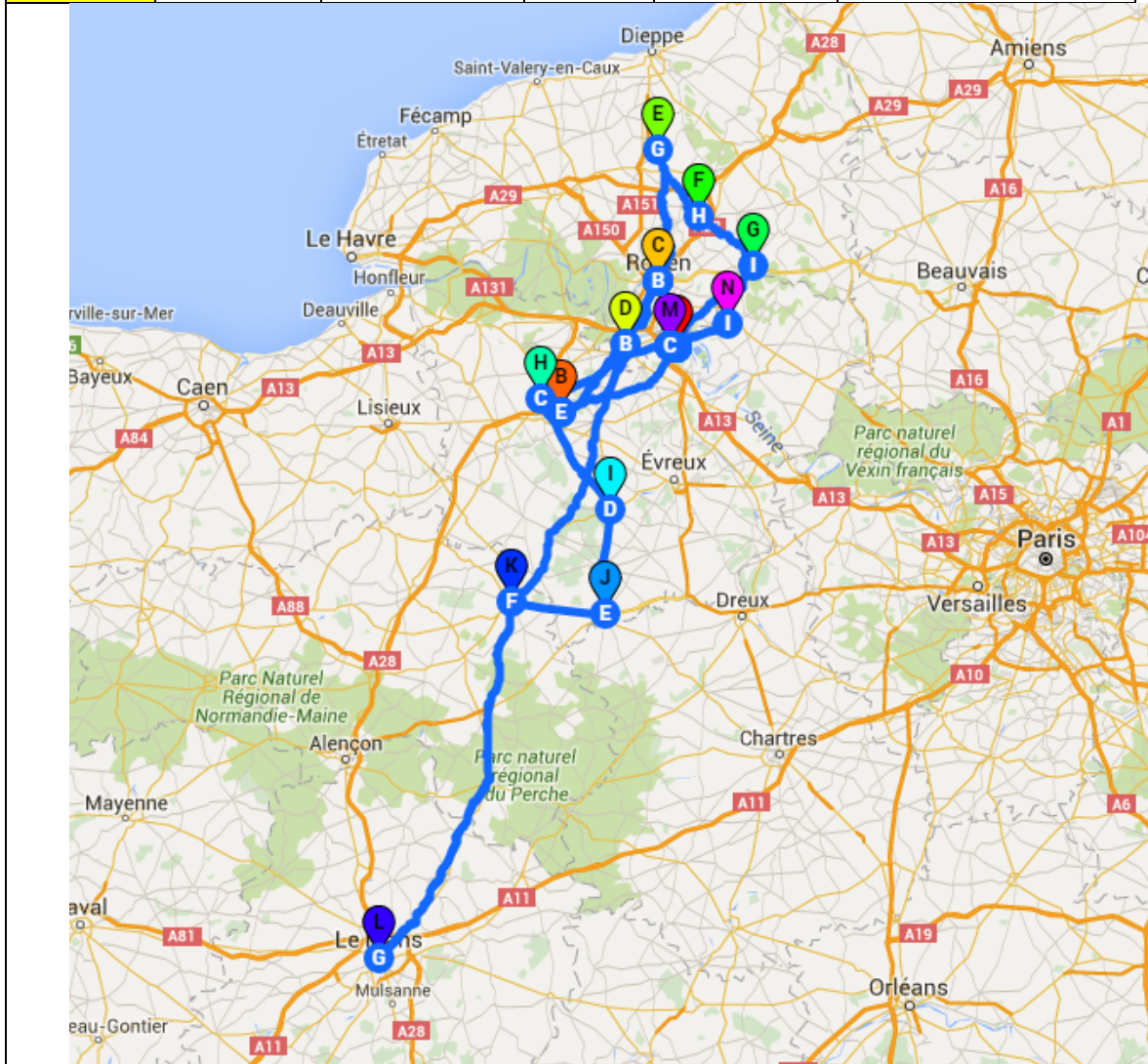
This is a period of low travelling activity (6.2MAS) that lasted 78 days, with an acceptable uncertainty of 32%. There are no records of any acts of commission or omission, nor any behaviour that is difficult to explain from circumstances. King John may indeed have had wind of the situation from the evidence of his trips to both Gournai and Lion prior to the convention and which might even be backdated to his departure from Caen (28 Feb) to Verneuil (6 Mar) near the Normandy border (Period 13). Following King Philip's incursions, King John is active in the defence of his border castles although Gournai was probably too far, and too far gone, for likely recovery.

#### **5. Evaluation period 14**

Although CPA has identified a low period of activity, there is no arguable evidence for bipolar behaviour during this period and it is likely to have resulted from external circumstances. These include the breakdown of mediated talks during Lent following King Philip's apparent decision to replace King John by Arthur and King Philip's subsequent military incursions into Normandy.

**Period 15**

Period Number	Date from	Date to	MAS	Duration (days)	% Uncertainty
15[HIGH5]	04/06/02	23/07/02	9.23	50	10 %



**2. Travelling**

The period starts at Pont de l'Arche (3 – 6 June) with day trip to Rouen (4 June). King John then travelled southwest to Harcourt (6 June) but returned to Rouen the same day (6 June). The following day, he took a similar route via to Orival (7 Jun) to Harcourt (7 Jun) before returning on the next day to Rouen (8 Jun). The king then travelled due north to Aufay (9 Jun), then south east via Cailly (11 June), and Heron (12, 13 June) before changing to a south westerly direction to Pont de L'Arche (13, 14 June) and west to Orival (14 – 16 June), down river on the

Seine . From Orival, King John then travelled to Brionne (17 June) and followed the Risle valley upriver to Conches (17, 18 June) and over the watershed to Verneuil sur Avre (18 June), a tributary of the River Eure. From there, he re-crossed the watershed into the Risle valley at l'Aigle (19 – 21 June), from where he travelled to Le Mans ( 23 – 25 June).

Two no-record days separate Le Mans from Rouen (28 June), his next destination, from where he travelled upriver to Pont l'Arche (29 June) and the nearby monastery of Bonport (30 June – 17 July). During his period at Bonport, he made several short weekend excursions to Rouen (Sat 6 July), Pont l'Arche (Fri 5th and Sat 13 July) and north across the Seine to Radepont (Sat 15, Sun 16 July). He relocated to Rouen (17 – 22 July) but returned to Bonport (23 – 27 July)

### **3. Primary Sources**

Of the 20 sources investigated, 2 made comments on this period. **Gervase** notes that King John's father-in-law, the Count of Angouleme died on 17 Jun 1202 meaning that Isabella inherited Angouleme.(Stubbs, 1880)p94. The **Annals of Bury St Edmunds** says the King Philip knighted Arthur and sent him, with 200 soldiers, to Poitou to harass the King of England's supporters.(Arnold, 1892)p10.

### **4. Comment**

This is a period of high travelling activity (9.23MAS) that lasted 50 days, with an acceptable uncertainty of 10%. Initially it is a period of many moderate journeys centred around Rouen, then a longer expedition via l'Aigle to Le Mans, followed by a return to upper Normandy. There are no records of any acts of commission or omission, nor any behaviour that is difficult to explain from circumstances.

### **5. Evaluation period 15**

Although CPA has identified a high period of activity, there is no arguable evidence for bipolar behaviour during this period and it is likely to have resulted from external circumstances.

## Period 16

Period Number	Date from	Date to	MAS	Duration (days)	% Uncertainty
16[HIGH6]	23/07/02	10/09/02	17.6	50	14.00

## 2. Travelling

The period start at Bonport (23 – 27 Jul) with day trips to Orival (24 Jul), Franqueville (26 Jul) King John moved to Rouen (27 Jul) before travelling south east to Aigle (28 Jul) and returning north via Neubourg (29 Jul) to Bonport (29 July) on the next day.

After 4 no-record days, King John is located at Chinon (4 – 6 Aug) just before he travelled north again calling at Le Mans ( 7 Aug); Alençon (8 – 10 Aug) and Falaise (10,11 Aug). He then retraces his steps via Argentan (11, 12 Aug), Alençon (12 Aug); Le Mans (13-19 Aug) to Chinon (20, 21 Aug).

From Chinon, the king made a foray east upriver to Tours (22, 23 Aug) and then west downriver, making daily trips back and forth to Saumur (24 –26 Aug). He settled at Chinon (27 Aug – 2 Sept) although this was punctuated by another visit to Tours (30-Aug – 1 Sept) King John then travelled west and down river past Saumur to Angers (4 Sept) before travelling across country northeast to Le Mans (7 Sept). He then headed back to Angers (15 Sept) but

after staying at La Suse (8, 9 Sept) crossed the watershed from Le Loir valley into the Sarthe valley to reach Chateau Neuf sur Sarthe (10 – 14 Sept).

### 3. Primary Sources

Of the 20 sources investigated, 13 made comments on this period.

**Gervase** summarises this time by saying that although the king of France initially sued for peace, King John continued to be "*inbellis et inbecillis*", (weak and unwarlike), with few friends and troubled by traitors who betrayed him by handing over castles to King Philip, but was convinced that this was of little amount. As a result, Philip resumed hostilities.(Stubbs, 1880)p94,95.

**Wendover** records that these hostilities amounted to the levelling of Butavant and the capture of Gournai before King Philip retired to Paris where, contrary to the terms of Le Goulet, he gave Arthur 200 soldiers and dispatched him to Poitou to take it for his own. There Arthur happened upon his grandmother, Eleanor of Aquitaine, at Mirebeau and besieged the small town. Word was sent to John who

*quo audito, rex cum festinatione in manu potenti die noctuque spatium praetervolans itineris longioris citius quam credi fas est ad Mirebellum castrum pervenit.*

(Coxe, 1841)p168

when he heard, he made haste, as if a mighty hand flying through space day and night more quickly than could be believed for such a long journey, to arrive at the castle of Mirebeau.

( my translation)

Wendover, by using "*manu potenti*" , makes a biblical reference to the mighty hand of God, as found in Psalm 135 v12 and 1 Peter 5:6. He continues by noting that the captives were then bound in chains and iron manacles and placed in two horse carriages – a new and unusual form of transport (*novo genere equitandi in inusitato* ,(Coxe, 1841)p169). Meanwhile King Philip had laid siege to Arques which had resisted for 15 days, but on the news of the defeat at Mirebea, retreated in a temper, destroying and burning everywhere including monasteries and stayed in Paris for the rest of Year 1202.(Coxe, 1841) p169,170.

**Coggeshall** describes the subsequent falling out between King John and William des Roches over responsibility for Arthur and notes that the many who left his cause joined that of Robert Count of Alencon. Those left counselled King John to have the boy mutilated in order to render him unfit to maintain his position but Coggeshall notes

*Exacerbatus itaque indefessa congressione adversariorum, et minis eorum et impropiis lacessitus praecepit tandem **in ira et in furore tribus suis servientibus** quatinus ad Falesiam quantocius pergerent, atque hoc opus detestabile perpetrarent. Duo vero ex servientibus tam execrabile opus in tam nobili adolescente committere detestantes, a curia domini regis diffugerunt; tertius vero ad castellum pervenit in quo puer regius a domino Huberto de Burch, regis camerario, diligenter custodiebatur, triplices annulos circa pedes habens.*

(Stevenson, 1875)p139

*Aggravated by his unremitting adversaries and their threats, he took inappropriate action finally, enslaved in the anger and madness of his family ( tribe), ordering they should travel on as far as Falaise as soon as possible in order to carry out this abominable deed. Secondly indeed, they fled from the king's court from being embroiled (enslaved) and to avert committing so very accursed action on such a noble adolescent. Thirdly indeed, he came to the castle where Hubert de Burgh, a king's man, was carefully guarding the royal boy who had triple manacles around his feet.*

my translation

Coggeshall notes that Hubert de Burgh protected his prisoner because

*Hubertus autem regis camerarius, honestati et famae regiae deferre volens, et indemnitati regis prospiciens, puerum regium servavit illaesum, perpendens quod dominus rex super tali edicto statim peoniteret, ac semper postmodum haberet exosum qui ejus tam crudeli imperio obtemperare praesumpisset; quod magis ex subitaneo furore quam ex perpendiculari aequitatis et justitiae emanare credidit.*

(Stevenson, 1875)p140

Hubert, honoured and famed as carrying out the king's wishes and with wise judgement of the king, protected uninjured the royal lad having weighed up carefully that the king regretted immediately over such edicts and had previously hated those who might presume to obey such a very cruel command; because rather, he [Hubert] believed [such behaviour] came from sudden madness that erupts out of [a background of] upright equity and justice.

my translation

The events of Mirebeau are also recorded by **the Annals of Bury, Chester, Margam, Burton upon Trent, Osney, Winchester, Worcester, Waverley and St Aubin**. (Arnold, 1892)p10;(Christie, 1887)p46;(Luard, 1864)p26;(Luard, 1864)p209;(Luard, 1869) p51;(Luard, 1865)p78;(Luard, 1869)p391;(Luard, 1865)p254;(Halphen) p29.

The **Anonymous of Bethune** provides an account of the verbal trading between Arthur and his grandmother over the wall of Mirebeau and a description of the assault by King John which was so fast as to catch Geoffrey de Lusignan off guard and eating pigeon casserole.(Michel, 1840)p94.

#### **4. Comment**

This is a period of high travelling activity (17.6MAS) that lasted 50 days, with an acceptable uncertainty of 14%. The period commences prior to the call from Mirebeau and King John's speed of response may suggest that he was primed already. There are records of acts of commission and omission, and behaviour that is difficult to explain from circumstances.

Regarding acts of commission – doing those things that he ought not to have done – King John ordered the mutilation of Arthur but was saved from general opprobrium and guilt by Hubert de Burgh who in so doing protected both royal scions.; regarding acts of omission, King John should have kept his word with William des Roches; regarding the last, and according to Hubert de Burgh as quoted by Coggeshall. King John had previously acted in haste and had previously disowned those who had followed these orders. Moreover, Hubert de Burgh testifies that these situations start suddenly and King John acts out of character during them.

#### **5. Evaluation period 16**

CPA has identified a high period of activity that shows arguable evidence for bipolar behaviour during this period, such as King John's behaviour after Mirebeau.



## Period 17

Period Number	Date from	Date to	MAS	Duration (days)	% Uncertainty
17	10/09/02	05/11/02	9.07	57	45.61

## 2. Travelling

Period starts at Chateau Neuf sur Sarthe (10 – 14 Sept), with King John travelling via Angers (15 Sept) to Saumur (16, 17 Sept). Following 11 no-record days, the king is next found at Alencon (29 Sept and 3 Oct).

He then follows an anti-clockwise circuit via Verneuil sur Avre (7- 10 Oct), Molineux (15 Oct), Rouen (15, 16 Oct), Bourg Achard (17 Oct), Montfort (18 Oct), Liseux (20, 21 Oct), Domfront (23 – 25 Oct), St Celerin (26,27 Oct) and back to Alencon (29 Oct) before moving south to Le Mans on the same day (29 Oct).

From Le Mans he travels south to Saumur (1 – 14 Nov) with one day trip to Chinon (2 Nov)



### **3. Primary Sources**

Of the 20 sources investigated, 4 made comments on this period. **Coggeshall** records the increasing anger among the Bretons regarding Arthur's captivity.(Stevenson, 1875)p141. The **Anonymous of Bethune** documents that John and William des Roches had fallen out over responsibility for Arthur during his captivity and the **Annals of Saint Aubin** notes to subsequent defection of William des Roches to the French king.(Michel, 1840)p95, (Halphen)p20. This was not just lip service as William des Roches seized Angers from John's control on 1 Nov. (Halphen)p20. This contrasted to the inaction of Philip himself, according to **Wendover**.(Wendover, 1849)p205.

### **4. Comment**

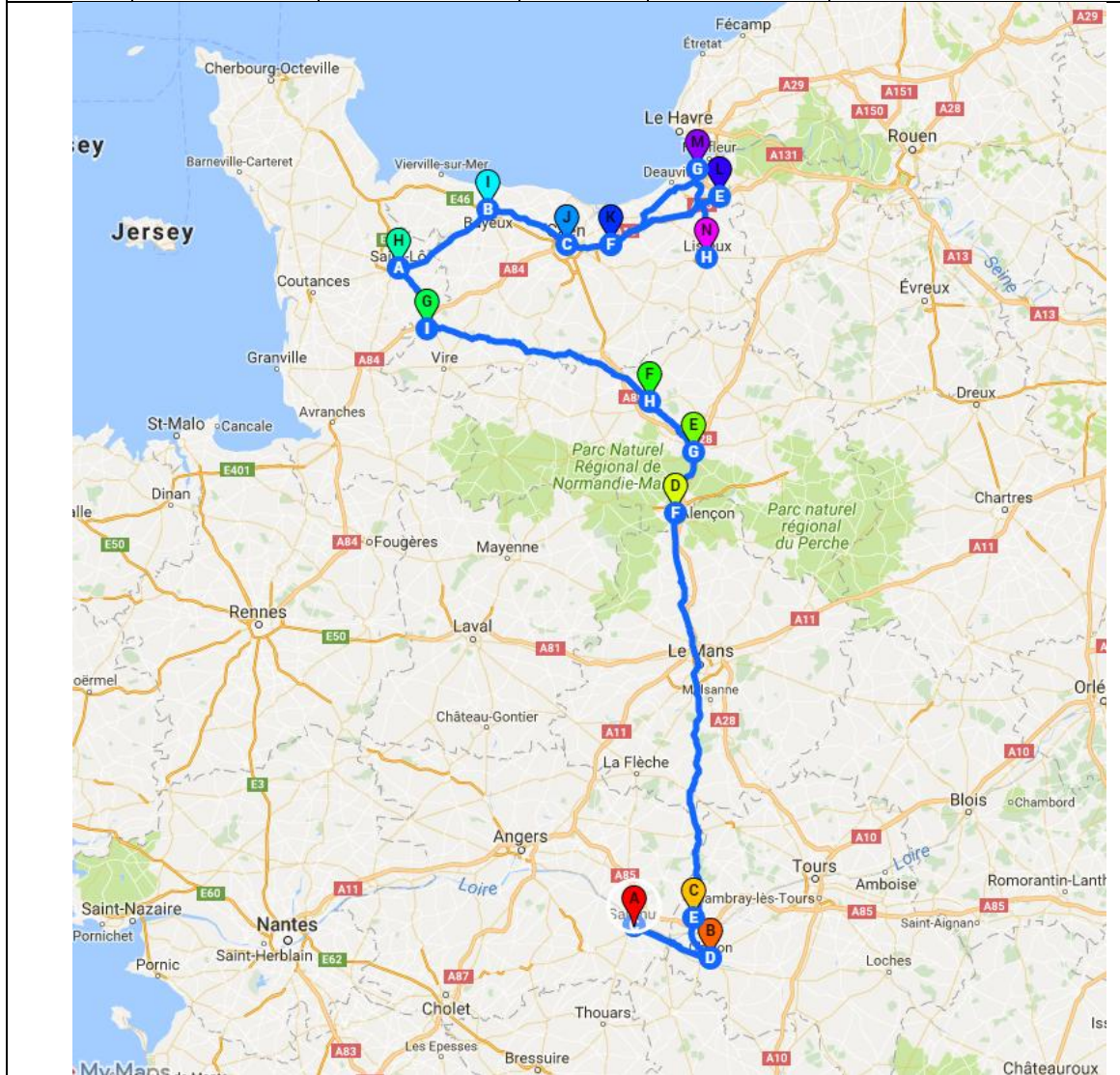
This is a period of high travelling activity (9.07MAS) that lasted 57 days, with an uncertainty of 45.6%. There are no records of acts of commission or omission, nor any behaviour that is difficult to explain from circumstances. His circuit appears to be in response to potential military incursions by the Breton into lower Normandy or the French into upper Normandy. By the time he returned to Saumur (1 – 14 Nov) however, he had lost control of his third military front with William des Roches in control of Angers (1 Nov) downriver on the Loire and the Lord of Amboise besieging Tours upriver, as described by Powicke citing the Chronicles of Touraine. (Powicke, 1913)p155. This provides a convincing explanation for the duration of his residence at Saumur.

### **5. Evaluation Period 17**

Although CPA has identified a high period of activity, there is no arguable evidence for bipolar behaviour during this period and it is likely to have resulted from external circumstances such as his response to potential military threats.

## Period 18

Period Number	Date from	Date to	MAS	Duration (days)	% Uncertainty
18[Low5]	05/11/02	31/12/02	6	57	15.79



## 2. Travelling

This period starts in the middle of a long stay at Saumur ((1-14 Nov) after which King John travelled to Chinon (20 – 30 Nov and 2, 3 Dec) before turning north via Bourgueil (5 Dec) to Alençon (7 Dec). The king continued north to Sees (9, 10 Dec) and Argentan (11 Dec) before diverting northwest to via Bures les Monts (12 Dec) and St Lo (13 Dec) to Bures castle near Bayeux (14 – 21 Dec). On 22 Dec he moved east to Caen, staying there for Christmas until 27 December. King John then continued travelling east via Troarn (27, 28 Dec) to Hebertot (28, 29

Dec) before returning to westward to Troarn (29 Dec). He then moved east again to Barnville (30 Dec) before turning southward and arriving at Lisieux (1 Jan).

### **3. Primary Sources**

Of the twenty sources investigated, two made comments on this period. The **Annals of Bury St Edmunds** record that King John celebrated Christmas at Caen.(Arnold, 1892)p11 This is confirmed by **Wendover** who notes in addition:

*ubi, postpositis incursionibus bellicis, cum regina epulabatur quotidie splendide, somnosque matutinales usque ad prandendi horam protraxit.*

(Coxe, 1841) p171

*" where, laying aside all thoughts of war, he feasted sumptuously with his queen daily and prolonged his sleep in the morning till breakfast time."*

(Giles, 1849) p206

### **4. Comment**

This is a period of low travelling activity (6MAS) that lasted 57 days, with an acceptable uncertainty of 15.8%. There are no records of any inexplicable acts of commission but Wendover suggests that his behaviour was difficult to explain from their circumstances and, it could be argued, might constitute acts of omission.

The "*thoughts of war*" probably allude to the recent military action in Anjou by William des Roches and the Lord of Amboise resulting in the loss of Angers and threats to Tours, and are placed against a backdrop of Breton anger. However, although Powicke says that "[t]he Christmas court at Caen was the last great feast held by a duke in the line of Rollo in a united Normandy", King John's stay in Caen (22 – 27Dec) was mainly during Advent, a period of fasting prior to Christmas akin to Lent and which ended on 24 Dec.(Powicke, 1913)p156. This means that not only did he break the fast with feasting but that, by leaving on 27 Dec., he curtailed the usual court festivities during the traditional Christmas season that lasted until 6 January. A plausible alternative interpretation might suggest that the kitchens had to provide delicacies in order to tempt the King to eat during a period when his requirement for sleep and rest increased. Moreover, King John's pace of travelling had slowed significantly at Bures (14 – 21 Dec) suggesting that his changed behaviour predated Caen and extended over a 14 day period.

### **5. Evaluation period 18**

CPA has identified a low period of activity where there is possible evidence for bipolar behaviour during this period by acts of omission and behaviour that is difficult to explain by

circumstances. King John, it could be argued, omitted to maintain his personal involvement in the defence of Normandy and his behaviour was sufficiently inexplicable to provoke adverse comment by contemporaries.

**Period 19**

Period Number	Date from	Date to	MAS	Duration (days)	% Uncertainty
19[HIGH7]	01/01/03	06/02/03	10.1	37	13.51

**2. Travelling**

The period starts during the Christmas season (25Dec – 6 Jan) at Lisieux (1, 2 Jan) where King John began travelling before the end of the festivities in a clockwise half-circuit moving



through Chambrai (3/4 Jan); Lire (4-6 Jan); Breteuil (7, 8 Jan) to Verneuil sur Avre (9, 10 Jan) then west via Gace (11 Jan) to Argentan.

From Argentan, he turned south to Alencon (15 – 19 Jan) reaching Le Mans (21 – 23 Jan). He retraced his steps north to Alencon (25 Jan) and continued in the same direction to Seez (25 – 27 Jan), Argentan (28 – 30 Jan) and Falaise (30 Jan – 1 Feb) before returning to Rouen (3 – 19 Feb).

### **3. Primary Sources**

Of the 20 sources investigated, 2 made comments on this period. The **Annals of Winchester** notes that the King of France now held many castles in Normandy, and noblemen of both France and England, while King John had relinquished Normandy. (Luard, 1865)p79 The **Annals of Saint Aubin** at Angers, perhaps giving an eye witness account, wrote that following the capture of city by William des Roches on 1st Nov 1202, Robert Turnham arrived outside the walls of Angers on 1 Feb 1203 and "*miserably destroyed and plundered it and in part burnt it before withdrawing.*" (Halphen)p20.

### **4. Comment**

This is a period of high travelling activity (10.1MAS) that lasted 37 days, with an acceptable uncertainty of 13.5%. It describes an excursion that initially starts in Rouen, follows the Avre valley from Lisieux to Verneuil, then due west to Argentan before a return trip to Le Mans via Alencon. He then deviates north east to Seez and then northwest to Falaise before completing the circuit at Rouen. There are no records of any acts of commission or omission, nor any behaviour that is difficult to explain from circumstances.

Other sources cited by Powicke describe the rescue of Queen Isabel from Chinon during January and the defection of Robert, Count of Alencon during the same time period or at least before King John confiscated his lands on 22 Jan while at Le Mans. (Powicke, 1913)p155. This might suggest that the itinerary is in error on 25 Jan, or that the clerk nominated Alencon at the nearest named location. In addition, with the king's arrival at Seez, this is suggestive that if he bypassed Alencon he did so by riding east into the Perche area rather than risking an encounter with Bretons in the west.

### 5. Evaluation period 19

Although the CPA has identified a high period of activity, there is no arguable evidence for bipolar behaviour during this period and it is likely to have resulted from external circumstances.

### Period 20

Period Number	Date from	Date to	MAS	Duration (days)	% Uncertainty
20	06/02/03	18/02/03	4.5	13	0.00



### 2. Travelling

Period starts at Rouen (3 – 19 Feb) with two trips to Molineux on 11, 12 Feb and 17, 18 Feb.

### 3. Primary Sources

No information for this period was found in the 20 primary sources used by the study.

### 4. Comment

This is a period of low travelling activity (4.5MAS) that lasted 13 days and with no uncertainty. There are no records of this period in the sources accessed by the study. This may in part be due to its short duration.

## 5. Evaluation Period 20

Due to the lack of documentary evidence, no evaluation can be made concerning this short period.

## Period 21

Period Number	Date from	Date to	MAS	Duration (days)	% Uncertainty
21[HIGH8]	18/02/03	27/04/03	11.5	69	13.04



## 2. Travelling

The period starts at Molineux (18 Feb) from where King John travelled via Rouen (19 Feb) to Arques (21 Feb) near the coastline of modern day Dieppe. He returned via Pont Audemer (23 Feb) to Rouen (24 Feb – 8Mar) from where he made a 2 day trip via Molineux (26, 27 Feb) to Pont Audemer (27, 28 Feb) before returning by the same route: Molineux (28 Feb). The next day he returned directly to Pont Audemer(1 Mar). From that point, he remained for a week at Rouen (2 – 8 Mar) before travelling via Molineux (9 Mar) and Pont Audemer (10 Mar) to Bonneville sur Touque (11th Mar).

From Bonneville sur Touque, he changed direction and travelled across country to Argentan (12 – 14 Mar) before completing the circuit by returning via Orbec (15th Mar), Rouen (17 Mar) , Chambrai (20, 21 Mar) and Saint Evroul (22, 23 Mar) to Bonneville sur Touque (25 – 30 Mar) again.

King John then returned to Rouen (30 Mar – 7 April) to celebrate Easter (Sunday 6 Apr 1203), only leaving for a day trip to Molineux (2 Apr). There was another overnight trip to Molineux 7, 8 April, just before the king set off via Montfort (8, 9 Apr); Lisieux (10Apr) and Falaise (10, 11 Apr) to Vire ( 11 – 13 Apr) on the borders with Brittany in Lower Normandy. He returned via La Lande Patry (14 – 15 Apr) and Falaise (16th Apr) to Bonneville sur Touque (16, 17 Apr). The king then visited Trianon and Herbertot (18th) before crossing the watershed into the Risle Valley and travelling on to Bec (18, 19 Apr). From there he crossed the watershed into the Avre valley to reach Verneuil sur Avre (21 – 23 Apr) before retracing his steps and going further downstream (Risle), to reach Montfort 25, 26 April.

### **3. Primary Sources**

Of the 20 sources investigated, 6 made comments on this period.

**Wendover** and the **Annals of Bury St Edmunds** both record that King Philip invade Normandy again, levelling some castles and retaining others for his own use.(Wendover, 1849)p206;(Arnold, 1892)p11. Meanwhile in Anjou, the **Chronicles of St Aubin** reports that on Easter Monday, William des Roches took Beaufort en Vallee without the use of force and in less than a fortnight, King Philip was in such control as to be able to sail down the Loire to Saumur.(Halphen)p21. King John's enemies – the Poitevins, Anjevins and Bretons – met at Chateaufort ( sur Sarthe) but could not agree a common strategy.

**Coggeshall** notes that Arthur is moved to Rouen in the custody of Robert Vieuxpont while the **Annals of Osney** state that Arthur died whilst in King John's custody.(Stevenson, 1875)p143;(Luard, 1869)p51.

The **Annals of Margam** describe an account of his death that is assumed to originate from William de Braose, at the time a close ally of King John but who later fell from favour. De Braose was also a sponsor of Margam Abbey. It says:

*cum rex Johannes cepisset Arthurum, eumque aliquamdiu in carcere vivum tenuisset, in turre tandem Rothomagensi, feria quinta ante Pascha, post prandium ebrius et daemonio plenus, propria manu interfecit, et grandi lapide ad corpus eius alligato projecti in Secanam; quod reti piscatorio, id est, sagena, inventum est, et*



*ad littus tractum, cognitum ; et in prioratu Becci, qui dicitur St Maries de Prato, occulte sepultum propter metum tyranni.*

(Luard, 1864)p27

Since King John had seized Arthur and had for some time held him alive in captivity finally in the tower of Rouen, [on] the fifth holiday before Easter after lunch like a drunk and full of demons, he killed [Arthur] with his own hands and binding the body to a large stone threw him into the Seine; so that it was discovered with a fishing net, [to be exact] a drag net and when pulled ashore was recognised and buried secretly at the priory of Bec known as St Mary of the Meadow on account of fear of the tyrant.

my translation

#### **4. Comment**

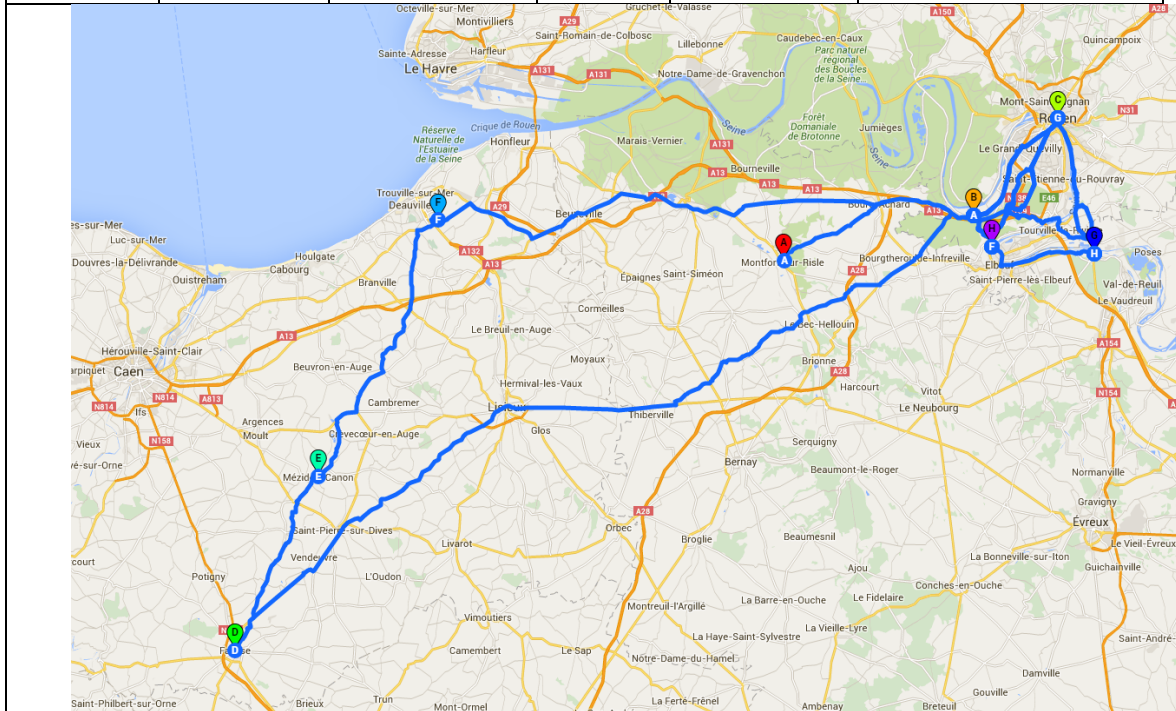
This is a period of high travelling activity (11.5MAS) that lasted 69 days, with an acceptable uncertainty of 13%. It is notable however, that the pattern of travelling is similar to period 23 with successive trips to the southern bounds of Normandy at Verneuil, Argentan and Vire, in addition to one to the north coast near modern day Dieppe. It could be argued that the king omitted to support his followers who were being hard pressed in the Loire valley nor those in the Seine valley upriver of Rouen, opting instead to concentrate on the boundaries of Normandy. It was also the time to which the murder of Arthur is attributed.

#### **5. Evaluation period 21**

CPA has identified a high period of activity where there is arguable evidence for bipolar behaviour in that his activity did not respond to external circumstances such as the military incursions on the Loire and the threat on the river Seine, but opted to make repeated journeys from Upper Normandy to its boundaries. Equally, King John stands accused of murder during this period, a notable act of commission.

## Period 22

Period Number	Date from	Date to	MAS	Duration (days)	% Uncertainty
22[LOW6]	27/04/03	22/06/03	5.8	57	12.28



## 2. Travelling

The period starts with the king already at Monfort (25, 26 Apr 1203). King John then travelled to Molineux (30 Apr) and Rouen (3,4 May) to Falaise (4 – 9 May) before returning via Sainte Barbe (9, 10 May), and Bonneville sur Touque (10 – 12 May) to Molineux (15 – 21 May), with two day trips to Rouen (17 May) and Pont de L'Arche (21 May). He then relocated to Rouen (22 May – 30 May) and then to Pont l'Arche (31 May – 5 Jun). He returned to Rouen (5 – 8 Jun) with a day excursion to Orival (6 Jun) before relocating back to Pont de L'Arche (9 – 11 Jun) and then back to Rouen (11-13 Jun) again. He then visited Molineux (14 Jun) and then returned to Orival (15–19 Jun) with daily excursions to Rouen during 16 to 19 June. King John then remained at Rouen from 20 June to 18 July.

## 3. Primary Sources

Of the twenty sources investigated, only **Wendover** and **Annals of Bury St Edmunds** comment on this period with the former writing:

*Peracta deinde solemnitate Paschali, rex Francorum, magno exercitu congregato, cepit plurima castella super regem Anglorum, quorum quaedam solo tenus complanavit, fortiora autem integra reservavit. .... Venientibus denique ad regem nuntiis et dicentibus, " Rex Francorum terram vestram hostiliter infressus cepit jam illa et illa castella, et castellanos vestros caudi equorum turpiter alligatos abducit, atque de rebus vestris pro libitu suo sine contradictione disponit" ; quibus rex Johannes dedit responsum, " Sinite illum facer, ergo, quicquid modo rapit, uno die recuperabo;" sic nec isti nec alii sibi similia denuntiantes aliud potuerunt habere responsum. Comites vero et barones et alii de regno Angliae nobiles, qui ei eatenus fideliter adhaeseant, talia audientes eiusque desidiam incorrigibilem intelligentes, impetrata licentia, quasi illico reversuri, remearunt ad propriam, rege cum paucis admodum militibus in Normannia derelicto. ...*

Rex Anglorum interea apud Rothomagum morabatur cum regina imbellis, ita quod ab omnibus diceretur ipsum fore sortilegis vel maleficiis infatuatum; hilarem cunctis inter tot damna et opprobria exhibebat vultum, ac si sibi nihil deperiisset.

*(Coxe, 1841)p171,172*

*But after the solemnities of Easter had been observed, the French king, having collected a large army, took several castles belonging to the king of England, some of which he levelled to the ground, but he stronger ones he kept entire. At length messengers came to king John with the news, saying, the king of the French has entered your territories as an enemy, has taken such and such castles, carries off the governors of them ignominiously bound to their horses' tails, and disposes of your property at will, without any gainsaying him. In reply to this news, king John said, "Let him do so; hat he now seizes on I will one day recover;" and neither these messengers, nor other who brought him the like news, could obtain any other answer. But the earls and barons and other nobles of the kingdom of England, who had till that time firmly adhered to him, when they heard his words and say his incorrigible idleness, obtained his permission and returned home, pretending that they would come back to him, and so left the king with only a few soldiers in Normandy. ...*

*The king of the English was staying inactive at Rouen with his queen so that it was said that he was infatuated by sorcery or witchcraft for in the midst of all his losses and disgrace he showed a cheerful countenance to all as though he had lost nothing*

*(Giles, 1849)p206,207*

The Annals of Bury confirm that King John gave his permission for his English barons to leave his court and provide additional details of how Hugh de Gournai surrendered Montfort at night to King Philip's forces.(Arnold, 1892)p11

#### **4. Comment**

This is a period of low travelling activity (5.8MAS) that lasted 57 days, with acceptable uncertainty of 12.2%. Wendover has difficulty in explaining its circumstances, opting for sorcery or witchcraft to account for the king's behaviour. The period starts with a typical long distance jaunt to Falaise (4 – 9May) followed by his return to Bonneville sur Touque, a favourite Channel port. This pattern has more in common with the preceding period (Period 21) which is dominated by repeated long distance forays from Rouen.

This is followed by much smaller and repeated travel oscillations between Rouen, Molineaux, Orival and Pont l'Arche which together enclose two great meanders of the River Seine that lay south of Rouen. The ancient fortifications at Pont l'Arche were important in the general defence of Normandy and in ensuring a logistical supply route on the south bank of the Seine, from the Norman hinterland to the forward military bases at Gaillard and Vaudreuil, lying upriver. Orival, a smaller and newer fortification built by Richard in 1195 and which lay further downriver from Pont l'Arche, protected the neck of the Rouen meander with the fortified manor of Molineux guarding the other side of the land bridge. These three locations are nearly aligned east/west, and would have been key in protecting Rouen from southerly invasion or advance along the southern bank of the Seine. This is in keeping with the history of the previous period (Period 21) when John had temporarily lost control of the Risle valley which lies nearly parallel and to the south of the Seine. Powicke, citing sources other than those used by the study, writes of evidence that Beaumont le Roger, near the top of the Risle valley was permanently lost to the French while the key castle at Montfort was captured but retaken, in confirmation of the first location at the start of this period.(Powicke, 1913)p161.

However King John appears to have been oblivious to any threat from the north of the Seine, despite lost the Gournai castle the previous year (Period 14) or the changing allegiance of Hugh de Gournai. The king, it would also appear, was unaccountably forgetful of the ancient overland direct between Rouen and Paris which was protected by Radepont, a fortification that had seen action during the previous year and which the itinerary says he last visited in July 1202.

Powicke, citing sources other than those used by the study, attributes John's inactivity to his anticipation of Papal mediation in the dispute between the kings, and which would have been to John's advantage. This however, does not account for the inadequacy of King John's defensive holding strategy, if that was the truth of the situation and indeed, of his intention.

Wendover provides a graphic account of the frustration of the court over the king's behaviour, its incomprehension at his "*incorrigible idleness*" and the response of the English barons, reminiscent of the silent melting of snow with the changing season.

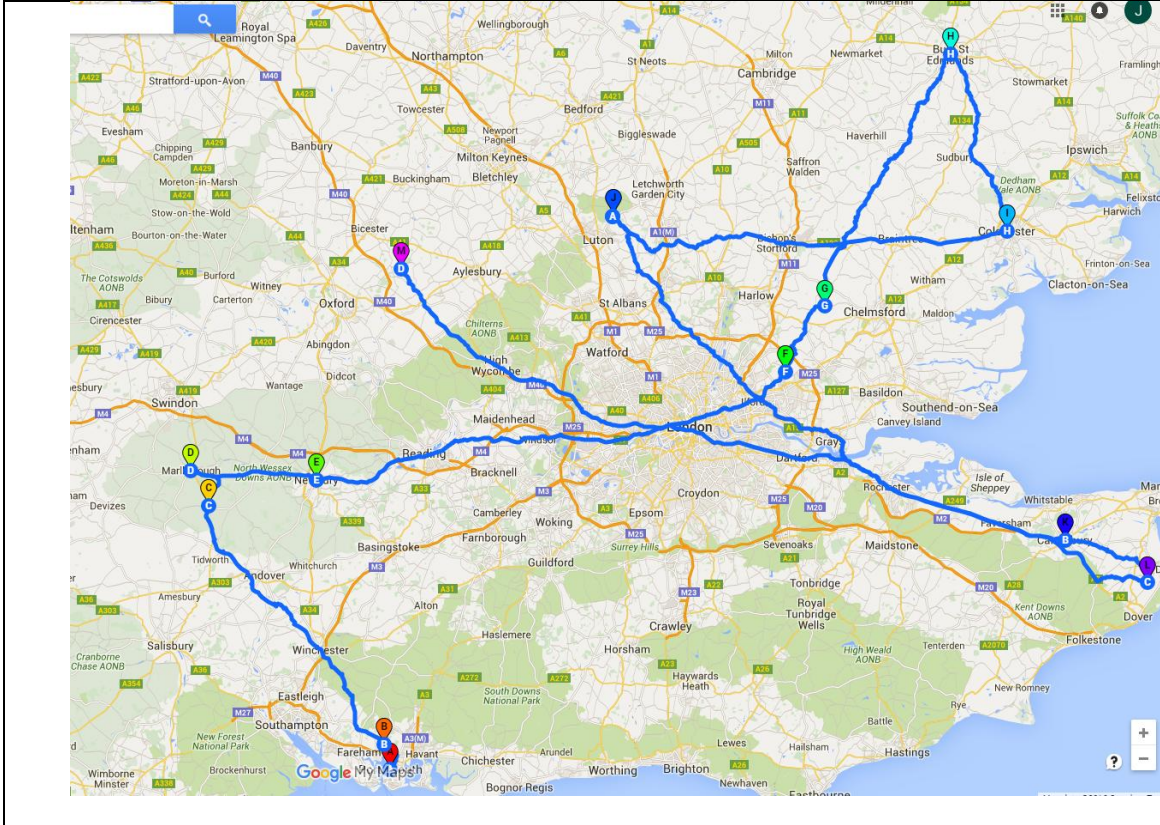
#### **5. Evaluation period 22**

CPA has identified a low period of activity where there is possible evidence for bipolar behaviour during this period by acts of commission and acts of omission. King John, it could be argued, both omitted to adopt a military offensive against King Philip in response to his incursions, as evidenced by Wendover's account, and committed inadequate defensive tactics in the defence of Normandy. Both were regarded as equally incomprehensible and, if Wendover is to be believed, equally reprehensible.



Period 23

Period Number	Date from	Date to	MAS	Duration (days)	% Uncertainty
23[HIGH9]	22/06/03	31/12/03	12.2	193	17.10



## **2. Travelling**

### **Map 1**

The period starts in Rouen (26 Jun – 17 Jul 1203) from where King John travelled via Molineux (18 Jul) to relocate himself at Montfort (18 – 30 Jul). While at Montfort, he made three excursions: to Rouen (23 Jul); to Pont Audemer (26 Jul), Rouen (26 Jul) and Molineux (26, 27Jul), and lastly to Rouen again (29, 30 Jul). He then relocated via Molineux (1 Aug) to Orival (2 – 5Aug) before heading to Bonneville sur Touque (6 Aug), Caen (7 Aug), Falaise (8, 9Aug) to invest Alencon (11 – 15Aug).

Following two no-record days, King John is found north east of Alencon at Chambrai (18 – 22 Aug) from where he visited Verneuil (20 Aug). He then travelled north west towards the coast but stopped in the hills above Bonneville sur Touques at Trianon (22 – 25Aug) where he remained for 4 days and from where he visited nearby Herbertot (23 Aug). The king then travelled via Montfort (27, 28 Aug) to Rouen (30, 31 Aug, 2 – 4 Sept) before retracing his steps and further, and travelling to Bonneville sur Touque (5 Sept).

From there the king travelled to Lisieux (7, 8 Sept) but returned to Trianon (10, 11 Sept) and Hebertot (12 Sept). He then moved to Falaise (13 – 16 Sept), although not without a day excursion to Trianon (15 Sept) from where, on the following day, he travelled further east to Montfort (16 Sept) before returning to Falaise (16 Sept) on the same day. The next day he relocated to Mortain (17, 18 Sept) and then Dol (19 – 22 Sept) before retracing his steps via Mortain (22, 23Sept), Bois (24 Sept), Falaise (25, 27 Sept), Lisieux (27, 28 Sept) to Trianon (29 Sept). From there he travelled via Montfort (1, 2 Oct) to Rouen (4 – 7 Oct).

King John's activity now appears to mirror the Channel coastline. From Rouen he travelled to Bonneville sur Touque (7 Oct) and on to Caen (8 Oct). The next day, he returned to Bonneville sur Touque (9 Oct) before retracing his steps again via Troarn (10 Oct) to Caen (10 – 18Oct) with a short return trip west to Bures (13 – 15 Oct). He then relocated to Valognes (19 – 26 Oct) at the head of the Contentin peninsula before returning via Torigny (26 Oct) to Bures (27, 28 Oct).

The king's travelling then reverts back to previous patterns with King John moving directly southeast to Verneuil (1 – 3 Nov). He then appears to travel towards Lisieux but changed direction at Orbec (3 Nov) to reach Trianon (4, 6 Nov) and nearby Hebertot (7 Nov). From there he relocated to Rouen (9 – 12 Nov) and then moved back again to Bonneville sur Touque (12, 13 Nov). He then made a final foray into lower Normandy, heading first to Caen (15, 16 Nov) and then south via Plessos Grimould (18 Nov) to Domfront (18 – 21 Nov). On 21 Nov, he turned and took the direct route via Vire, (22, 23 Nov) to the Cotentin peninsula with his next

destination at Morfarville (26 – 28 Nov) near Barfleur. From there, he made two day trips to Saint Mere Eglise (27 Nov), and Barfleur (28 Nov) before moving to Gonnevillle sur Saire (29 Nov – 3 Dec) and then Cherbourg (4 Dec). He left Normandy from Barfleur (5 Dec) and is next found in Portsmouth on the 7th Dec.

### **Map 2**

The king arrived at Portsmouth (7 Dec) and reached Southwick (7 Dec) near Southampton the same day. He continued his route north east passing through Burbage (10 Dec) to Marlborough (10, 11 Dec). From there he turned east to Newbury (12 Dec) in Berkshire. His next destination is north east of London at Havering, Essex (16 Dec) from where he travelled via Ongar (17 Dec) to Bury St Edmunds (18 – 19 Dec). The king then returns south to Colchester (19 Dec) near the Essex coast and then travels due east to Lilley in Hertfordshire (20 Dec). After four no-record days, King John is found at Canterbury on Christmas Day (25 Dec), although he departed the next day to Sutton, Kent (26, 27 Dec) before arriving at Brill in Buckinghamshire (29 Dec, 1Jan) and the Oxford ( 2 – 5 Jan)

### **3. Primary Sources**

Of the 20 sources investigated, 8 made comments on this period. **Wendover** and the **Annals of Bury St Edmunds** both record that King John returned to Portsmouth on 6 Dec , with the later adding that King John visited the monastery at Bury St Edmunds on Dec 21.(Wendover, 1849)p208, (Arnold, 1892)p12.

The **Annals of Worcester** describes the situation in detail saying that King John had lost the land and peoples of Anjou, Tourraine, Maine and Brittany; Poitou was mostly destroyed and King John's control ceded right into the middle of Normandy and so the king came to England seeking assistance and money.(Luard, 1869)p392. The **Annals of Chester** summarizes it more succinctly as "*Rex Johannes terra et castella multa trans mare perdidit.*" (King John lost land and many castle across the sea (my translation)).(Christie, 1887)p46. The **Annals of Margam and Waverley** both note that King John was at Canterbury for Christmas. (Luard, 1864)p26(Luard, 1865)p255.

**Wendover** describes the surrender of Vaudreuil by Fitzwalter and de Quincy, where they were accused of surrendering the city to the French while, at the same time, supplies to break the siege were being received. King John subsequently issued a letter exonerating their actions and claiming that they had been acting on his orders. Wendover suggests that the surrender



was inevitable since nobody chose to stand against the French king and some Norman barons had changed allegiance while others maintained a polite fiction.(Wendover, 1849)p207,208.

**Wendover** writes that when the King arrived in England, he harangued his English barons, accused them of betrayal, and imposed a tax of a 7th part ( approx. 14%) on moveable goods which he extended to include religious establishments.

**Coggeshall** however actively voices his disapproval of Fitzwater and de Quincy by saying "*ex qua facti sunt in derisum et in opprobrium omni populo utriusque regni, canticum eorum tota did, ac generositatis suae maculaverunt gloriam.*" (by which actions they are held in derision and opprobrium by each and every person in the kingdom, with [popular doggerel] sung everywhere, [which despite] his generosity has stained their honour (my translation)).(Stevenson, 1875)p143. However he also suggests that the Norman barons dreaded their abandonment and confirms King John's intent to gather money and forces in order to mount a counterattack against King Philip.

The **Anonymous of Bethune** too alludes to Fitzwalter and De Quincy but also describes an interaction between King John and his barons prior to leaving Normandy:

*Un jor assambla tout son conseil, si lor moustra les requestes que si baron li faisoient et lor en demanda conseil. Bauduins de Biethune, li cuens d'Aubemalle, qui moult estoit preudom et loiaus et boins chevaliers, mais si estoit mehaigniers de la goute artetyque que il ne pooit aler 1 pas ains le couvenoit poerter; et de chou pooit moult peser au roi Jehan car moult l'avoit adies trouve loial et feel. Chil parla premierement devant toz et dist au roi" Comment sire, vos requierent-il que vous lor donnes congie d'aler au roi de France requerre lor tierres que pierdues ont en Normendie et ke lor cors soient deviers le roi de France encontre vous, et lo cuer soient devier vous" " Oil dist li rois, che me requierrent-il" Ciertes che dist lu cuens, je ne sai que vous en feres; mais se jou estoie comme de vous, et los cors fussent contre moi , et lor cuer deviers moi, se jou les cuers dont li cors seroient contre moi tenoie en mes mains, je les jeteroie toz en une orde longagne" De cele parol fe moult ris, et si ne fu pas adont cele chose sommee, par la parole que li cuens dist; mais puis donna li rois au conte de Warendem son cousin, la ville d'Estanford qui molt est boine, par eschange de sa terre ke perdue avoit.*

(Michel, 1840)p100.

One day the barons held counsel including Baldwin de Bethune who was the pre-eminent knight but "damaged by inflamed gout" and who was chosen to settle with King John because he had stuck [to King John's cause] and had shown loyalty and fealty. He spoke first in front of all and said to the king, "How Sir, they ask if you would give them permission to go to the king of France and demand your lands that are lost in Normandy and so that their presence might change the king of France to your favour, and your noblemen return to you." "Yes", said the king, "they require that [permission] of me". "Certainly that," he continued, "I do not know how you will enforce that (lit. in iron); but if this is the game you are suggesting and the argument is against me, and [my] noblemen are turning against

me, this game where the noblemen who have sworn fealty ( lit: held in my hands) have turned their hearts against me, [then] I throw them all over for such a despicable win." That speech produced many smiles, and if it did not make clear the main point of the thing, he spoke [more] on the subject to the barons; but then the king gave his cousin the Count of Warren, the town of Stamford, a good deal, in exchange for the land that he had lost.

my translation

#### **4. Comment**

This is a period of high travelling activity (12.2MAS) that lasted 193days, with an acceptable uncertainty of 17.1%. It is notable for the 22 days King John stayed at Rouen (26Jun – 17 July 1203) during a high activity period, indicating that prolonged residency at one location is not just a feature of low activity periods. Equally, it is notable that the pattern of travelling is similar to period 21 with successive trips to the southern bounds of Normandy.

The issue of the letter of responsibility covering the actions of Fitzwalter and de Quincy is both difficult to explain from circumstances and could constitute an act of commission – something King John did, that he ought not to have done.

Equally, King John omitted to make any attempt to deal promptly with King Philip's expansion westward – a "bulge" pushing into Upper Normandy and centred on Evreux, with the Beaumont le Roger – Le Vaudreuil line south of the Seine and Lion – Gournai line to the north of the river during July. It was inevitable that Philip would consolidate his new frontier by capturing Radepont, and thus open the backdoor to Rouen and Gaillard. The account of Anonymous of Bethune describing his gout-ridden master pleading with the king cannot be dated precisely but it is tempting to allocate it to this period of time. If so, then King John was surrounded by men who wanted to do something although it is puzzling why no-one suggested a military counter-offensive unless their local support was indeed ephemeral. Of additional interest are the small polite smiles that the king's answer brought, and the fact that he continued to air his opinion at length. Was the barons' response recognition that further reasoning was futile, perhaps even a little dicey?

The period starts in the Rouen area during which time King John issued the letter in support of Fitzwalter and de Quincy (5 July). The king then relocated to Montfort in the Risle valley from where he travelled a great arc from the coast at Bonneville sur Touque, through Caen and then south to invest Alencon (11-15 Aug), perhaps collecting men and equipment *en route*. Some explanation of King John's initial inactivity and his subsequent choice of Alencon,

may have been due to his postulated reliance on Papal intervention (letter 21May).(Cheney and Semple, 1953)p56-9. However this solution was dispatched by the French court at Mantes (22 Aug) which refused to recognise the legitimacy of Papal jurisdiction in a feudal matter and therefore its power to intervene.(Powicke, 1913)p163. Given that King John had already abandoned the siege of Alencon and was already at Verneuil on 20 August just south of the French "bulge", it might even suggest that he had prior intelligence of the Mante declaration.

However his subsequent inactivity and careful avoidance of the disputed area (see map) was as if he was already resigned to its loss. In addition he appears to have moved his defensive headquarters from the Montfort in the Risle valley to Trianon, Bonneville sur Touques and its eponymous valley. This opinion is shared by Powicke who notes that John fell back not only from the Seine valley but from the Risle valley also.(Powicke, 1913)p253. However, King Philip elected to push north of the Seine, rather than south, and by 31 August was besieging Radepont which he took three weeks later. By the end of September King Philip was besieging Gaillard, already isolated by the fall of Vaudreuil and a longstanding irritant of the french. Meanwhile King John was sacking Dol (19 – 22Sept) at the other end of Normandy and further inflaming the irritation of the Bretons. Charitably, this action might be interpreted as a diversionary measure, looking for a second Mirebeau so that King Philip would abandon his plans. But that is easily dismissed as Dol did not contain anyone whose capture would enforce their good behaviour.

Despite this, or maybe because of this, according to Powicke and quoting sources other than those used by the study, King John left Rouen alone on 7 Oct , crossed the Seine and rode directly via Notre Dame du Pre to Bonneville sur Touque from where he travelled to Caen. There, according to Powicke using other authorities, the king joined in the drinking for a feast day celebration.(Powicke, 1913)p166. Notre Dame du Pre is also mentioned by Crouch as the retirement choice of the Empress Matilda – "*on the left bank of the Seine ... a palace-priory her father (Henry I) had constructed ... comparable to Dunstable.*"(Crouch, 2006)p270. Brenner further notes that Henry II donated the buildings to charity as a *leprosarium*. Its name and affiliation came from Bec Hellouin, who held the surrounding area of Quevilly; today it survives as *Chapelle Saint-Julien* renowned for its decorative murals.(Brenner, 2015) It was also purportedly, the church that received Arthur's body and gave it secret burial, following its discovery in the Seine by a fisherman some five months earlier.(Powicke, 1913)pp166,316. Perhaps this was just a strange conjunction, although a leprosarium only a few miles outside Rouen at the start of a long journey was an equally odd choice to stop *en route*. From Caen,

the king spend several weeks journeying along the Channel coast as far as the Cotentin peninsula, perhaps reminiscent of the description of his grieving behaviour in 1216, but on a larger scale. (see Chapter 5: Bereavement)

His behaviour appears to change at the start of November, when he visited Verneuil, a venture not without risk of capture by the French and of no obvious military strategy. He managed the outbound journey without incident but perhaps news of his movements had reached the French because he abandoned his progress down the Risle valley at Orbec and crossed the watershed to gain the safety of the Touque valley. King John's last great excursion was to Domfront (18 – 21 Nov) which can probably only be explained as an attempt to reach Mayenne and Angers, riding between the Scylla and Charybdis of the Bretons to the west and the Count of Alençon in the east. Without a substantial force of arms however, it was a folly that wiser counsel successfully averted and perhaps spawned King John's subsequent drive to garner wealth and gather an army in England. Powicke notes that Baldwin of Bethune, and the presumed lord of the eponymous chronicle, was with King John at this time and as he travelled back to England. (Powicke, 1913) p169n.

Safely back in England, King John then stormed across south east England, railing at his barons and taxing anything that moved. His route shows no obvious reason, neither heading for Winchester the ancient treasury nor staying in London. He may have spent two or three days at Canterbury to celebrate Christmas but the next day (26th) he moved to Sutton, a nearby Templar foundation and from there to Brill in Buckinghamshire, before ending the Christmas season at his birthplace in Oxford. The chroniclers suggest a man upset by his continental losses. They bear witness to taxation that was heavy and, against usual practice, generalised – perhaps another example of heavy-handed management without apparent thought to its long term financial impact or feudal implications.

### ***5. Evaluation period 23***

The CPA has identified a high period of activity during which there is arguable evidence for bipolar behaviour during this period. These include acts of commission such as the letter in support of Fitzwalter and de Quincy or the investment of Alençon and the burning of Dol when the main threat was elsewhere; acts of omission such as failing to launch a prompt and effective response to the destruction of Butavant, failing to ensure an adequate defensive strategy or failing to take the advice of his council and open negotiations; and accounts that

are difficult to explain from circumstances such as his flight alone to Bonneville sur Touque via Notre Dame du Pre or his rage and rampage when he returned to England.

## *References*

1. ARNOLD, T. 1892. Memorials of St Edmund's Abbey, London, HMSO.
2. BRENNER, E. 2015. Leprosy and Charity in Medieval Rouen, Royal Historical Society.
3. CHENEY, C. & SEMPLE, W. 1953. Selected Letters of Pope Innocent III, Thomas Nelson and Sons Ltd
4. CHRISTIE, R. C. 1887. Annales Cestrienses Volume XIV. In: CHRISTIE, R. C. (ed.). The Record Society
5. COXE, H. 1841. Chronica sive Flores Historiarum [Online]. Available: <https://archive.org/stream/rogeridewendove08rogegoog#page/n6/mode/2up> [Accessed 2013].
6. CROUCH, D. 2006. The Normans: the history of a dynasty.
7. GILES, J. 1849. Roger of Wendover's Flowers of History Volume 2 [Online]. HG Bohn. [Online] Available: <https://archive.org/stream/rogerofwendovers02roge#page/4/mode/2up>.
8. HALPHEN, L. Recueil d'annales angevines et vendomoises (Annals of St Aubin). In: HALPHEN, L. (ed.). Paris: Picard 1903. [Online] Available: <https://archive.org/stream/recueildannales01halpgoog#page/n103/mode/2up> [Accessed July 2015]
9. Histoire des ducs de Normandie et des rois d'Angleterre : publiée en entier, pour la première fois, d'après deux manuscrits de la Bibliothèque du roi. In: MICHEL, F. (ed.) ed. Paris: Renouard 1840. [Online] Available: <https://archive.org/details/histoiredesduc00michuoft> [Accessed July 2015]
10. LUARD, H. 1864. Annales Monastici: Volume 1 (Margan, Theokesberia and Burton) [Online]. London: Longman Green Longman Roberts and Green. [Online] Available: <https://books.google.co.uk/books/reader?id=vPUUAAAQAAJ&printsec=frontcover&output=reader&pg=GBS.PP1>. [Accessed June 2014]
11. LUARD, H. 1865. Annales Monastici: Volume 2( Wintonia, Waverleia). London: Longman Green Longman Roberts and Green. [Online] Available: <https://books.google.co.uk/books/reader?id=0vUUAAAQAAJ&printsec=frontcover&output=reader&pg=GBS.PR3> . [Accessed June 2014]
12. LUARD, H. 1869. Annales Monastici Volume 4 ( Oseneia, Thomae Wykes; Wigornia London: Longmans, Green, Reader and Dyer. [Online]. Available:

[https://play.google.com/books/reader?id=aMgKAAAAYAAJ&printsec=frontcover&output=reader&hl=en\\_GB&pg=GBS.PR4](https://play.google.com/books/reader?id=aMgKAAAAYAAJ&printsec=frontcover&output=reader&hl=en_GB&pg=GBS.PR4) 2013]. [Accessed June 2014]

13. MICHEL, F. 1840. Histoire des ducs de Normandie et des rois d'Angleterre : publiée en entier, pour la première fois, d'après deux manuscrits de la Bibliothèque du roi Paris: Renouard. [Online]. Available: <https://archive.org/details/histoiredesducsd00michuoft>. [Accessed 2015]
14. POWICKE, M. 1913. The Loss of Normandy 1189-1204, Manchester, Manchester University Press 1960.
15. RILEY, H. 1853. The Annals of Roger de Hoveden Vols 1 and 2. London: HG Bohn
16. STEVENSON, J. 1875. Radulphi de Coggeshall Chronicon Anglicanum London: Longman & Co [Online]. Available: [https://archive.org/stream/ChroniconAnglicanum/Chronicon\\_anglicanum#page/n177/mode/2up](https://archive.org/stream/ChroniconAnglicanum/Chronicon_anglicanum#page/n177/mode/2up). [Accessed Sept 2015]
17. STUBBS, W. 1873. Memoriale Fratris Walteri de Coventia: The Historical Collections of Walter of Coventry (The Barnwell Chronicler). In: STUBBS, W. (ed.). London: Longman & Co
18. STUBBS, W. 1876. The Historical Works of Master Ralph de Diceto Vol 2 London: Longman. [Online]. Available: <https://archive.org/details/radulfidedicetod02dice> [Accessed 2014].
19. STUBBS, W. 1880. The Historical Works of Gervase of Canterbury, London, Longmans & Co
20. WENDOVER, R. O. 1849. Flowers of History. London: Bohn's Antiquarian.

## ***Appendix 10: Bibliography***

### ***Ancient Texts***

*Annales Cestrienses* Volume XIV. In: CHRISTIE, R. C. (ed.). The Record Society 1887.

*Annales Monastici*: Volume 1 (Margan, Theokesberia and Burton). In: LUARD, H. (ed.). London: Longman Green Longman Roberts and Green 1864.

*Annales Monastici*: Volume 2 (Wintonia, Waverleia). In: LUARD, H. (ed.). London: Longman Green Longman Roberts and Green 1865.

*Annales Monastici*: Volume 3 (Dunstaplia, Bermundeseia). In: LUARD, H. (ed.). London: Longmans Green Reader and Dyer 1866.

*Annales Monstici* Volume 4 ( Oseneia, Thomae Wykes; Wigornia. In: LUARD, H. (ed.). London: Longmans, Green, Reader and Dyer 1869.

The Annals of Roger de Hoveden Vols 1 and 2. In: RILEY, H. (ed.). London: HG Bohn 1853.

*Chronica sive Flores Historiarum*. In: COXE, H. O. (ed.) London: Sumptibus Societatis 1841.

<https://archive.org/stream/rogeridewendove08rogegoog#page/n6/mode/2up> [accessed Nov 2013]

*Chronicon Richardi Divisiensis*. In: STEVENSON, J. (ed.) London: Sumptibus Societatis 1838.

<https://archive.org/stream/chroniconricardi01rich#page/n5/mode/2up> [accessed 2014]

Doomsday Book *Doomsday Book Online*. 1086.

Giraldus Cambrensis *De instructione principum Libri III*. In: BREWER, J., DIMOCK, J. & WARNER, G. (eds.). London: Impernsis Societatis 1846.

*Guillaume le Breton in Oeuvres de Rigord et de Guillaume le Breton*. In: DELABORDE, H.-F. (ed.). Paris: Libraire Renouard 1885.

*The Historical Works of Gervase of Canterbury*. In: STUBBS, W. (ed.). London: Longmans & Co 1880.



The Historical Works of Master Ralph de Diceto Vol 2. *In*: STUBBS, W. (ed.). London: Longman 1876.

The Irish Pipe Roll of 14 John, 1211-1212. *In*: DAVIES, O. & QUINN, D. B. (eds.) *Ulster Journal of Archaeology 3rd Series Vol. 4 Supplement 1941*.

*Magna Carta* 1215. held by British Library.

*Memoriale Fratris Walteri de Coventia*: The Historical Collections of Walter of Coventry. *In*: STUBBS, W. (ed.). London: Longman & Co 1873. (The Barnwell Chronicler)

Memorials of St Edmund's Abbey Vol II. *In*: ARNOLD, T. (ed.). London: HMSO 1892.

A Neckham: *De Naturis Rerum*. *In*: WRIGHT, T. (ed.). Longman Roberts and Green 1863.

Psalms. *The Bible*.

*Radulphi de Coggeshall Chronicon Anglicanum*. *In*: STEVENSON, J. (ed.). London: Longman & Co 1875.

*Recueil d'annales angevines et vendomoises* (Annals of St Aubin). *In*: HALPHEN, L. (ed.). Paris: Picard 1903.

*Rotuli chartarum in Turri Londinensi asservati, Pars i. Ab anno MCXCIX ad annum MCCXVI*. *In*: HARDY, T. D. (ed.). London: Commissioners of the Public Records of the Kingdom 1837.

*Rotuli de liberate ac de misis et praestitis, regnante Johanne*. *In*: HARDY, T. D. (ed.). London: Eyre & Spottiswoode 1844.

*Rotuli de oblatiis et finibus in Turri Londinensi asservati, tempore regis Johannis*. *In*: HARDY, T. (ed.). Eyre & Spottiswoode 1835.

*Rotuli litterarum clausarum in Turri Londinensi asservati: 1204-1224, Volume 1*. *In*: HARDY, T. D. (ed.) TannerRitchie Publishing Canada 2007 [accessed 2013] ed. London: Eyre and Spottiswoode 1833.

*Rotuli Litterarum Patentium in Turri Londinensi*. *In*: HARDY, T. D. (ed.) London: Commissioners on the Public Records of the Kingdom 1835. <https://books.google.co.uk/books/reader?id=cr-QLJU0ylsC&printsec=frontcover&output=reader&pg=GBS.PP5> [accessed 2010]

*Rotuli Normanniae in Turri Londinensi asservati, Johanne et Henrico Quinto Angliæ regibus*. In: HARDY, T. D. (ed.). London: Commissioners of the Public Records of the Kingdom 1835.

Walter Map: *De nugis curialium*. In: JAMES, M. R. (ed.). Oxford: Clarendon Press 1914.

## ***Modern Sources***

*A History of Tax and Taxation*. 2006 Available: [www.taxworld.org/History/TaxHistory.htm](http://www.taxworld.org/History/TaxHistory.htm) [Accessed Nov 2015].

ABDEL-AAL & MOGHAZY, M. M. 2014. Calibrating a trip distribution gravity model stratified by the trip purposes for the city of Alexandria. *Alexandria Engineering Journal*, 53, 677-689.

ACKERKNECHT, E. H. 1959. *A Short History of Psychiatry*, London, Hafner Publishing Company.

ADDISON, S. W. 1980. *The Old Roads of England*, London, Batsford Ltd.

AKISKAL, H. S. 1992. The distinctive mixed states of bipolar I, II, and III. *Clin Neuropharmacol*, 15 Suppl 1 Pt A, 632A-633A.

AKISKAL, H. S. 2005. The dark side of bipolarity: detecting bipolar depression in its pleomorphic expressions. *Journal of Affective Disorders*, 84, 107-115.

AKISKAL, H. S., BENAZZI, F., PERUGI, G. & RIHMER, Z. 2005. Agitated "unipolar" depression re-conceptualized as a depressive mixed state: implications for the antidepressant-suicide controversy. *Journal of Affective Disorders*, 85, 245-258.

ALEXANDER, J. J. G. 1990. Mapping the medieval world. *Journal of Historical Geography*, 16, 230-233.

ALGER, S. 2001 *PhD thesis: The Politics of Madness: Government in the Reigns of Charles VI and Henry VI*. University of Tasmania.

ALLOY, L. B., ABRAMSON, L. Y., UROSEVIC, S., WALSHAW, P. D., NUSSLOCK, R. & NEEREN, A. M. 2005. The psychosocial context of bipolar disorder: environmental, cognitive, and developmental risk factors. *Clin Psychol Rev*, 25, 1043-75.

AMIRI, A. & ALLAHYARI, S. 2012. Change Point Estimation Methods for Control Chart Postsignal Diagnostics: A Literature Review. *Quality and Reliability Engineering International*, 28, 673-685.

ANDERSON, J. R. 1995. *Learning and Memory*, Wiley.

ANGST, F., STASSEN, H., CLAYTON, P. & ANGST, J. 2002. Mortality of patients with mood disorder: follow-up over 34-38years. *Journal of Affective Disorders*, 68, 167-181.

ANGST, J. 1986. The course of affective disorders. *Psychopathology*, 19 Suppl 2, 47-52.

ANGST, J., BAASTRUP, J., GROF, P. & HIPPIUS, P. 1973. The course of monopolar depression and bipolar psychoses. *Psychiatria Neurologia Neurochirurgia*, 76, 500.

ANGST, J. & MARNEROS, A. Bipolarity from ancient to modern times. *Journal of Affective Disorders*, 67, 3-19.

ANGST, J. & PREISIG, M. 1995. Course of a clinical cohort of unipolar, bipolar and schizoaffective patients. Results of a prospective study from 1959 to 1985. *Schweiz Arch Neurol Psychiatr*, 146, 5-16.

ANGST, J. & SELLARO, R. 2000. Historical perspectives and natural history of bipolar disorder. *Biol Psychiatry*, 48, 445-457.

ANGST, J. & WEIS, P. 1967. Periodicity of depressive psychoses. In: H. BRILL, J.O. COLE & DENIKER, P. (eds.) *Neuropsychopharmacology: Proceedings of the Fifth Internal Congress of the Collegium Internationale Neuro-psycho-pharmacologicum*. Amsterdam: Excerpta Medica.

APA. 2013. *Highlights of Changes from DSM-IV-TR to DSM-V* [Online]. American Psychiatric Association. Available: <http://www.dsm5.org/Documents/changes%20from%20dsm-iv-tr%20to%20dsm-5.pdf> [Accessed 12 Nov 2013].

ARNOLD, T. 1892. *Memorials of St Edmund's Abbey*, London, HMSO.

ARSDALL, A. 2002. *Medieval Herbal Remedies*, Routledge.

ATTA, K., FORLENZA, N., GUJSKI, M., HASHMI, S. & ISAAC, G. 2006. Delusional Misidentification Syndromes: separate disorders or unusual presentations of existing DSM-IV categories. *Psychiatry*, 56-61.

AV CHECHKIN, R. M., J KLAFTER, VYU GONCHAR 2008. Introduction to the Theory of Levy flights *In: HR KLAGES, G. R., IM SOKOLOV (ed.) Anomalous transport: foundations and applications*. Wiley.

BAETHGE, C., SALVATORE, P. & BALDESSARINI, R. 2003. Cyclothymia, a circular mood disorder. *History of Psychiatry*, 14, 377-399.

BAGBY, R. M. & RYDER, A. G. 2000. Personality and the affective disorders: Past efforts, current models and future directions. *Current Psychiatry Reports*, 2, 465-472.

BALDESSARINI, R. J., TONDO, L., VAZQUEZ, G. H., UNDURRAGA, J., BOLZANI, L., YILDIZ, A., KHALSA, H.-M. K., LAI, M., LEPRI, B., LOLICH, M., MAFFEI, P. M., SALVATORE, P., FAEDDA, G. L., VIETA, E. & TOHEN, M. 2012. Age at onset versus family history and clinical outcomes in 1,665 international bipolar-1 disorder patients. *World Psychiatry*, 11, 40-46.

BALDWIN, J. W. 1986. *The Government of Philip Augustus*, Berkeley, Los Angeles, Oxford, University of California Press.

BALLESTER, J., GOLDSTEIN, T., GOLDSTEIN, B., OBREJA, M., AXELSON, D., MONK, K., HICKEY, M., IYENGAR, S., FARCHIONE, T., KUPFER, D. J., BRENT, D. & BIRMAHER, B. 2012. Is bipolar disorder specifically associated with aggression? *Bipolar Disord*, 14, 283-90.

BARK, N. 2002. Did schizophrenia change the course of English history? The mental illness of Henry VI. *Medical Hypotheses*, 59, 416-421.

BARNETT, J. H. & SMOLLER, J. W. 2009. The genetics of bipolar disorder. *Neuroscience*, 164, 331-43.

BARRATT, N. 1996. The Revenue of King John. *English Historical Review*, CXI ( 443), 835-855.

BARTLETT, R. 2000. *England under the Norman and Angevin Kings 1075-1225*, Oxford, Clarendon Press

BARTUMEUS, F. 2007. Levy Processes in Animal Movement: an Evolutionary Hypothesis. *Fractals*, 15, 151-162.

BARZEL, Y. & KISER, E. 2002. Taxation and Voting Rights in Medieval England and France. *Rationality and Society*, 14, 473-507.

BATES, J., POLAK, J., JONES, P. & COOK, A. 2001. The valuation of reliability for personal travel. *Transportation Research Part E: Logistics and Transportation Review*, 37, 191-229.

BAUDRY, M.-P. 2001. *Les Fortifications des Plantagenets en Poitou 1154-1242*, Paris, CTHS.

BAUER, M., GLENN, T., ALDA, M., ANDREASSEN, O. A., ARDAU, R., BELLIVIER, F., BERK, M., BJELLA, T. D., BOSSINI, L., DEL ZOMPO, M., DODD, S., FAGIOLINI, A., FRYE, M. A., GONZALEZ-PINTO, A., HENRY, C., KAPCZINSKI, F., KLIWICKI, S., KONIG, B., KUNZ, M., LAFER, B., LOPEZ-JARAMILLO, C., MANCHIA, M., MARSH, W., MARTINEZ-CENGOTITABENGOA, M., MELLE, I., MORKEN, G., MUNOZ, R., NERY, F. G., O'DONOVAN, C., PFENNIG, A., QUIROZ, D., RASGON, N., REIF, A., RYBAKOWSKI, J., SAGDUYU, K., SIMHANDL, C., TORRENT, C., VIETA, E., ZETIN, M. & WHYBROW, P. C. 2012. Impact of sunlight on the age of onset of bipolar disorder. *Bipolar Disord*, 14, 654-63.

BAUER, M., GROF, P., RASGON, N., BSCHOR, T., GLENN, T. & WHYBROW, P. 2006. Temporal Relation between sleep and mood in patients with bipolar disorder. *Bipolar Disorder* 8, 160-167.

BEIGEL, A. & MURPHY, D. 1971. Unipolar and bipolar affective illness: differences in clinical characteristics accompanying depression. *Archives of General Psychiatry*, 24, 220.

BENFORD, M. 2002. *Milestones*, Shire Publications.

BENHABIB, J. & FARMER, R. E. A. 1999. Chapter 6 Indeterminacy and sunspots in macroeconomics. *Handbook of Macroeconomics*. Elsevier.

BIGGS, M. A. & FOSTER, D. G. 2013. Misunderstanding the risk of conception from unprotected and protected sex. *Womens Health Issues*, 23, e47-53.

BLAIR, J. 2014. *Waterways and Canal-building in Medieval England*, Oxford University Press.

BLAND, M. 2000. *An Introduction to Medical Statistics*, Oxford Medical Publications.

BOIVIN, D., CZEISLER, C., DIJK, D., DUFFY, J., FOLKARD, S., MINORS, D., TOTTERDELL, P. & WATERHOUSE, J. 1997. Complex interaction of the sleep-wake cycle and circadian phase modulates mood in health subjects. *Arch Gen Psychiatry*, 54, 145-152.

BOLLINGER, J. *Bollinger Bands* [Online]. Available: <http://www.bollingerbands.com/services/bb/> [Accessed 15 Jan 2015.]

BOLTON, J., ROBINSON, J. & SAREEN, J. 2009. Self-medication of mood disorders with alcohol and drugs in the National Epidemiologic Survey on Alcohol and Related Conditions. *J Affect Disord*, 115, 367-75.

BOND, J. 2014. Canal Construction in the Early Middle Ages. In: BLAIR, J. (ed.) *Waterways and Canal-building in Medieval England*. Oxford University Press.

BONETE G, G.-M. W. A. P.-G. A. July 2003. Robust Nonparametric estimation with missing data. *Reports in Statistics and Operations Research*.

BOWER, W. 1990. *Scotichronicon Vol 5 ( Books IX and X)*, Aberdeen University Press.

BOWER, W. 1994. *Scotichronicon Vol 4 ( Books VII and VIII)*, Edinburgh, Aberdeen University Press.

BRADBURY, J. 1998. *Philip Augustus*, London and New York, Longman.

BRADBURY, J. 1999. Philip Augustus and King John: Personality and History. In: CHURCH, S. D. (ed.) *King John New Interpretations*. Woodbridge: The Boydell Pres.

BRAGE, S., BRAGE, N., FRANKS, P. W., EKELUND, U., WONG, M.-Y., ANDERSEN, L. B., FROBERG, K. & WAREHAM, N. J. 2004. Branched equation modeling of simultaneous accelerometry and heart rate monitoring improves estimate of directly measured physical activity energy expenditure. *Journal of Applied Physiology*, 96, 343-351.

BRATFOS, O. & HAUG, J. O. 1968. THE COURSE OF MANIC-DEPRESSIVE PSYCHOSIS A follow up investigation of 215 patients. *Acta Psychiatrica Scandinavica*, 44, 89-112.

BRENNER, E. 2015. *Leprosy and Charity in Medieval Rouen*, Royal Historical Society.

BRIEGER, P. & MARNEROS, A. 1997. Dysthymia and cyclothymia: historical origins and contemporary development. *Journal of Affective Disorders*, 45, 117-126.

BRITISH HISTORY. *British History Online* [Online]. <http://www.british-history.ac.uk/>. Available: <http://www.british-history.ac.uk/> [Accessed 2008].

BROCKMANN, D., HUFNAGEL, L. & GEISEL, T. 2006. The scaling laws of human travel. *Nature*, 439, 462-5.

BROWN, R., COLVIN, H. & TAYLOR, A. 1976. *The History of the King's Works: the Middle Ages*, HM Stationary Office.

BURNETT, P. & HANSON, S. 1982. The analysis of travel as an example of complex human behavior in spatially-constrained situations: Definition and measurement issues. *Transportation Research Part A: General*, 16, 87-102.

BURROW, J. 1981. *A Liberal Descent*, Cambridge University Press.

BURTON, N. L. & BIRDI, K. 2006. *Clinical Skills for OSCE's 2nd Ed.:* CRC Press KINDLE EDITION.

BURTON, R. 2012. *The Anatomy of Melancholy* Ozimandias Publishing.

BYRNE, P. 2000. Stigma of mental illness and ways of diminishing it. *Advances in Psychiatric Treatment*, 6, 65-72.

CACILHAS, A. A., MAGALHAES, P. V. D. S., CERESER, K. M., WALZ, J. C., WEYNE, F., ROSA, A. R., VIETA, E. & KAPCZINSKI, F. 2009. Bipolar disorder and age-related functional impairment. *Rev Bras Psiquiatr.*, 31, 354-7.

CAPPELLI, A. 1929. *dizionario di Abbreviature latine ed italiane*, Italy, Ulrico Hoepli Editore SpA (2011).

CARLSON, G. & GOODWIN, F. 1973. The Stages of mania. A longitudinal analysis of the manic episode. *Archives of General Psychiatry*, 28, 228.

CARNEY, P. A., FITZGERALD, C. T. & MONAGHAN, C. E. 1988. Influence of climate on the prevalence of mania. *The British Journal of Psychiatry*, 152, 820-823.

CARPENTER, D. A. 2000. The Second Century of English Feudalism. *Past and Present*, 168, 30-71.

CARPENTER, D. 2004. The English Royal Chancery in the Thirteenth Century. In: JOBSON, A. (ed.) *English Government in the Thirteenth Century*. London: Boydell Press.

- CASSIDY, F., AHEARN, E. & CARROLL, B. J. 2001. A prospective study of inter-episode consistency of manic and mixed subtypes of bipolar disorder. *J Affect Disord*, 67, 181-185.
- CASSIDY, F. & CARROLL, B. J. 2002. Seasonal variation of mixed and pure episodes of bipolar disorder. *J Affect Disord*, 68, 25-31.
- CASSIDY, F., PIEPER, C. F. & CARROLL, B. J. 2001. Subtypes of Mania Determined by Grade of Membership Analysis. *Neuropsychopharmacology*, 25, 373-383.
- CASSIDY, M., MAZZONE, P., OLIVIERO, A., INSOLA, A., TONALI, P., LAZZARO, V. D. & BROWN, P. 2002. Movement-related changes in synchronization in the human basal ganglia. *Brain*, 125, 1235-1246.
- CATANESI, R., CARABELLESE, F., TROCCHI, G., CANDELLI, C., GRATAGLIANO, I., SOLARINO, B. & FORTUNATO, F. 2011. Psychopathology and weapon choice: A study of 103 perpetrators of homicide or attempted homicide. *Forensic Science International*, 209, 149-153.
- CAZEL, F. A. & PAINTER, S. 1948. The Marriage of Isabelle of Angouleme. *English Historical Review* LXIII, 83-89.
- CENTER. 1997. *Historical Novelists Center* [Online]. Available: <http://historicalnovelists.tripod.com/equineda.htm> [Accessed 13 Oct 2014.]
- CHALUMURI, R. & YASUO, A. 2014. Modelling travel time distribution under various uncertainties on Hanshin expressway of Japan. *Eur. Transp. Res. Rev*, 6, 85-92.
- CHECKLEY, S. A., MURPHY, D. G., ABBAS, M., MARKS, M., WINTON, F., PALAZIDOU, E., MURPHY, D. M., FRANEY, C. & ARENDT, J. 1993. Melatonin rhythms in seasonal affective disorder. *The British Journal of Psychiatry*, 163, 332-337.
- CHENEY, C. & SEMPLE, W. 1953. *Selected Letters of Pope Innocent III*, Thomas Nelson and Sons Ltd
- CHENEY, C. R. 1948. King John and the Papal Interdict. *The Bulletin of the John Rylands Library*, 31, 295-317.
- CHENEY, C. R. 1952. The Letters of Pope Innocent III. *Bulletin of the John Rylands Library*, 35, 23-43.
- CHIBNALL, M. 1991. *The Empress Matilda*, Blackwell.



- CHIN, T. & WELSBY, P. D. 2004. Malaria in the UK: past, present, and future. *Postgraduate Medical Journal*, 80, 663-666.
- CHRIMES, S. B. 1959. *An Introduction to the Administrative History of Medieval England*, Oxford, Basil Blackwell.
- CHRISTIE, R. C. 1887. *Annales Cestrienses* Volume XIV. In: CHRISTIE, R. C. (ed.). The Record Society
- CHURCH, S.D. 2015. King John: England, Magna Carta and the making of a Tyrant. Macmillan (Kindle).
- CHURCH, S. D. The Knights of the Household of King John: A Question of Numbers. In: COSS, P. R. & LLOYD, S. D., eds. *Thirteenth Century England IV* Newcastle upon Tyne 1991. Woodbridge: Boydell Press, 151-165.
- CHURCH, S. D. 1999. *The Household Knights of King John*, Cambridge University Press.
- CHURCH, S. D. 2007. Some Aspects of the Royal Itinerary in the Twelfth Century. In: BURTON, J. & SCHOFIELD, P. (eds.) *Thirteenth Century England XI; Proceedings of the Gregynog Conference 2005*. Boydell & Brewer.
- CHURCH, S. D. 2010. King John's Testament and the Last Days of his Reign. *The English Historical Review*, CXXV, 505-528.
- CICERO, D. C., EPLER, A. J. & SHER, K. J. 2009. Are there developmentally limited forms of bipolar disorder? *J Abnorm Psychol*, 118, 431-47.
- CLANCHY, M. 2013. *From Memory to Written Record: England 1066-1307*, Chichester, Wiley-Blackwell.
- CLARK, J. 1995. Horseshoes. In: J, C. (ed.) *The Medieval Horse and its Equipment*. 2004 ed. Woodbridge: Boydell Press.
- CLARK, J. 2004. *The Medieval Horse and its Equipment c1150-1450*, London, Boydell Press.
- CLARK, L. A. 2007. Assessment and diagnosis of personality disorder: perennial issues and an emerging reconceptualization. *Annu Rev Psychol*, 58, 227-57.

COLE, H. 1844. Documents illustrative of English history in the thirteenth and fourteenth centuries : selected from the records of the Department of the Queen's Remembrancer of the Exchequer. London: G E Eyre and A Spottiswoode.

COLE, J. P. & KING, C. A. M. 1968. *Quantitative Geography: techniques and theories in geography*, London, JohnWiley & Sons Ltd.

COLVIN, H. M., TAYLOR, A. J. & BROWN, R. A. 1963. *The History of the King's Works: Vol.1-2: The Middle Ages*, London, H.M.S.O.

COMITATUS. Available: <http://www.comitatus.net/romanleathertent.html> [Accessed 12 July 2015].

CONNOLLY, D. 1999. Imagined Pilgrimage in the Itinerary Maps of Matthew Paris. *The Art Bulletin*, 81, 598-622.

COOPER, A. 2000. The King's Four Highways: legal fiction meets fictional law. *Journal of Medieval History*, 26, 351-370.

COPPACK, G. 1998. *The White Monks The Cistercians in Britain 1128-1540* Tempus.

CORDER, G. & FOREMAN, D. 2009. *Nonparametric Statistics for Non-Statisticians*, New Jersey, Wiley.

CORNER, D. 2004. Wendover, Roger of (d 1236). *Oxford Dictionary of National Biography*. Oxford University Press.

COX, J. 1905. *The Royal Forests of England*, Methuen & Co.

COX, N. L. T. & ROPER, T. A. 2005. *Clinical Skills (Ed 2009)*, Oxford University Press.

CRABTREE, P. 2001. *Medieval Archaeology: An Encyclopedia*, New York, Garland Publishing Inc.

CRADDOCK, N. & JONES, I. 1999. Genetics of Bipolar disorder. *Journal of Medical Genetics*, 36, 585-594.

CRAM, P., FENDRICK, A., INADOMI, J., COWEN, M. E., CARPENTER, D. & VIJAN, S. 2003. The impact of a celebrity promotional campaign on the use of colon cancer screening: The katie couric effect. *Archives of Internal Medicine*, 163, 1601-1605.

CRELLIN, J. 1980. Theophile Bonet ( 1620 -1689). *The American Journal of Pathology*, 98.

CROALLY, N. & HYDE, R. 2011. *Classical Literature: an introduction* Routledge.

CROUCH, D. 1990. *William Marshall*, Longman.

CROUCH, D. 2006. *The Normans: the history of a dynasty*.

CROUCH, D. 2010. The Complaint of King John against William de Briouze ( c. September 1210). *In*:  
LOENGARD, J. S. (ed.) *Magna Carta and the England of King John*. Boydell Press.

CRUMP, J. 2015. *The Itinerary of King John and the Rotuli Litterarum Patentium* [Online].  
<http://neology.com/timelines/JohnItinerary.html> [Accessed 24 Feb 2012.]

DANZIGER, D. & GILLINGHAM, J. 2003. *1215 The Year of Magna Carta*, Coronet Books, Hodder & Stoughton.

DAUZAT, A. 1978. *Dictionnaire etymologique des noms de lieux en France*, Paris.

DAVIS, H. 1908. Book Review: Histoire Constitutionnelle de l'Angleterre Par William Stubbs. Edition Francaise Ch Petit-Dutaillis *English Historical Review* XXIII (XC), 337-339.

DAVIS, H. W. C. 1913. Book Review: Histoire Constitutionnelle de l'Angleterre par William Stubbs: Edition francaise avec Introduction, Notes, et Etudes historiques inedites par Ch Petit-Durtaillis Tome II Paris, 1913. *English Historical Review*, XXVIII (CXII), 770-772.

DAY, R. K. 1999. Psychomotor agitation: poorly defined and badly measured. *Journal of Affective Disorders* 55, 89–98.

DELABORDE, H.-F. 1885. *Guillaume le Breton in Oeuvres de Rigord et de Guillaume le Breton* [Online]. Paris: Libraire Renouard. Available:  
<https://archive.org/stream/uvresderigordet00rigogoo#page/n9/mode/2up> [Accessed 31 March 2015 II].

DENISSEN, J. J. A. & PENKE, L. 2008. Motivational individual reaction norms underlying the Five-Factor model of personality: First steps towards a theory-based conceptual framework. *Journal of Research in Personality*, 42, 1285-1302.

- DENNING, J. 1947. Miller v Minister of Pensions 2 ALL ER 372, 373-4. *In*: MONAGHAN, N. (ed.) *Law of Evidence*. Cambridge 2015: Cambridge University Press.
- DEPP, C. A. & JESTE, D. V. 2004. Bipolar disorder in older adults: a critical review. *Bipolar Disorders*, 6, 343-367.
- DOBSON, M. J. 1994. Malaria in England: a geographical and historical perspective. *Parassitologia*, 36, 35-60.
- DOWNEY, J., FRIEDMAN, R. C., HAASE, E., GOLDENBERG, D., BELL, R. & EDSALL, S. 2016. Comparison of Sexual Experience and Behavior between Bipolar Outpatients and Outpatients without Mood Disorders. *Psychiatry J*, 2016, 5839181.
- DRIVER, F. 2013. Research in historical geography and in the history and philosophy of geography in the UK, 2001–2011: an overview. *Journal of Historical Geography*, 42, 203-211.
- DSM-V 2013. *American Psychiatric Association: Diagnostic and Statistical Manual of Mental Disorders*, Arlington, VA, American Psychiatric Association.
- DSM-II 1968. *Diagnostic and Statistical Manual of Mental Disorders*, American Psychiatric Association.
- DUBY, G. 1961. *Economie Rurale Et la Vie Des Campagnes Dans L'occident Medieval ( translated C Postan, 1998)*, University of Pennsylvania Press.
- DUBY, G. 1973. *Le dimanche de Bouvines*, Gallimard 1985.
- DUFFUS, L., ALFA, A. S. & SOLIMAN, A. 1987. The reliability of using the gravity model for forecasting trip distribution. *Transportation*, 14, 175-192.
- DURAND-ZALESKI, I., SCOTT, J., ROUILLON, F. & LEBOYER, M. 2012. A first national survey of knowledge, attitudes and behaviours towards schizophrenia, bipolar disorders and autism in France. *BMC Psychiatry*, 12, 128.
- EASTWOOD, M. R. & PETER, A. M. 1988. Epidemiology and seasonal affective disorder. *Psychol Med*, 18, 799-806.

EASYFITXL. *EasyfitXL* [Online]. Available: <http://www.mathwave.com/easyfitxl-distribution-fitting-excel.html> [Accessed April 2014.]

EATON, W. W., ANTHONY, J. C., GALLO, J., CAI, G., TIEN, A., ROMANOSKI, A., LYKETSOS, C. & CHEN, L.-S. 1997. Natural history of diagnostic interview schedule/ dsm-iv major depression: The baltimore epidemiologic catchment area follow-up. *Archives of General Psychiatry*, 54, 993-999.

EDSON, E. 1996. World Maps and Easter Tables: Medieval maps in context. *Imago Mundi*, 48.

EDWARDS, J. F. 1987. *The Transport System of Medieval England and Wales - a geographical synthesis*. PhD, Salford.

EDWARDS, J. F. & HINDLE, B. P. 1991. The transportation system of medieval England and Wales. *Journal of Historical Geography*, 17, 123-134.

EIGEN, J. P. 2010. Diagnosing Homicidal Mania: Forensic Psychiatry and the Purposeless Murder. *Medical History*, 54, 433-456.

EKIRCH, A. R. 2001. Sleep we have lost: pre-industrial slumber in the British Isles. *Am Hist Rev*, 106, 343-86.

ELDER, A. 1993. *Trading for a Living: Psychology, Trading, Tactics, Money Management*, Wiley and Sons.

EL-FAOUZI, N.-R. & MAURIN, M. 2007. Reliability of travel time under Log-normal distribution: Methodological issues and path travel time confidence derivation. *Transportation Research Board Annual Meeting*.

ELLCOTT, A., HAMMEN, C., GITLIN, M., BROWN, G. & JAMISON, K. 1990. Life events and the course of bipolar disorder. *American Journal of Psychiatry*, 147, 1194-1198.

ENCYCLOPÆDIA BRITANNICA ONLINE. 2002. *Chess: Ancient precursors and related games* [Online]. Available: <http://www.britannica.com/topic/chess#toc80429> [Accessed Aug 2015.]

ENGELHARDT, L. 1999. The Problem with Eyewitness Testimony: commentary on a talk by George Fisher and Barbara Tversky (April 5, 1999). *Stanford Journal of Legal Studies*, 1:1, 25-29.

ENGLISH BREWERY CASK UNITS. Available: [https://en.wikipedia.org/wiki/English\\_brewery\\_cask\\_units](https://en.wikipedia.org/wiki/English_brewery_cask_units) [Accessed 30 July 2015.]

ESPENAK, F. & MEEUS, J. *Eclipse Predictions* [Online]. NASA's GSFC. Available: <http://eclipse.gsfc.nasa.gov/LEcat5/LE1201-1300.html> [Accessed 2014.]

ESTREICHER, S. K. 2006. *Wine: From Neolithic Times to the 21st Century*.

EVANS, L., AKISKAL, H. S., KECK, P. E., JR., MCELROY, S. L., SADOVNICK, A. D., REMICK, R. A. & KELSOE, J. R. 2005. Familiarity of temperament in bipolar disorder: support for a genetic spectrum. *J Affect Disord*, 85, 153-68.

EVERITT, B. S. 1987. *Statistics in Psychiatry*. 107-116.

EYTON, R. W. 1878. *Court, Household and Itinerary of King Henry II*, London, Taylor & Co.

FAOUZI, N.-E. E. & MAURIN, M. 2006. RELIABILITY OF TRAVEL TIME UNDER LOG-NORMAL DISTRIBUTION: METHODOLOGICAL ISSUES AND PATH TRAVEL TIME CONFIDENCE DERIVATION. *86th Transportation Research Board Annual Meeting*. Washington, D.C.

FARRINGTON, C. P., ANDREWS, N. J., BEALE, A. D. & CATCHPOLE, M. A. 1996. A Statistical Algorithm for the Early Detection of Outbreaks of Infectious Disease. *Journal of the Royal Statistical Society. Series A (Statistics in Society)*, 159, 547-563.

FAURHOLT-JEPSEN, M., BRAGE, S., VINBERG, M., CHRISTENSEN, E. M., KNORR, U., JENSEN, H. M. & KESSING, L. V. 2012. Differences in psychomotor activity in patients suffering from unipolar and bipolar affective disorder in the remitted or mild/moderate depressive state. *Journal of Affective Disorders*, 141, 457-463.

FEET OF FINES. 2014. *National Archives Research Guide to Land Conveyance feet of fines* [Online]. Available: <http://www.nationalarchives.gov.uk/help-with-your-research/research-guides/land-conveyance-feet-of-fines-1182-1833/> [Accessed Aug 2015].

FEIGHNER, J., ROBINS, E., GUZE, S., WOODRUFF, R., WINOKUR, G. & MUNOZ, R. 1972. Diagnostic Criteria for Use in Psychiatric Research. *Archive of General Psychiatry*, 26, 57-63.

FESTING, M. F. 2006. Design and statistical methods in studies using animal models of development. *Ilar j*, 47, 5-14.

FLOWER, C. 1944. *Introduction to the Curia Regis Rolls 1199-1230AD*, London, Quaritch.

FOERSCHNER, A. M. 2010. The History of Mental Illness: From 'Skull Drills' to 'Happy Pills'. *Student Pulse* [Online], 2. Available: <http://www.studentpulse.com/a?id=283>.

FOFFANI, G., BIANCHI, A. M., BASELLI, G. & PRIORI, A. 2005. Movement-related frequency modulation of beta oscillatory activity in the human subthalamic nucleus. *The Journal of Physiology*, 568, 699-711.

FRANCOIS, O. M. 1947. Eloge funebre de M Charles Petit-Dutaillis, membre de l'Academie. *Comptes rendus des seances de l'Academie des Inscriptions et Belles-Lettres*, 91e annee, 456-463.

FREIESLEBEN, H. C. 1983. The Still Undiscovered Origin of Portolan Charts. *The Journal of Navigation*, 36, 124-129.

FXTRADE.OANADA.CO.UK. [fxtrade.oanada.co.uk](http://fxtrade.oanada.co.uk) [Online]. Available: <http://fxtrade.oanda.co.uk/learn/technical-analysis-for-traders/bollinger-bands/parameters> [Accessed 26 Aug 2015.]

GAFFNEY, H. 2006. Superiority of Numbers: Methodologies for Modelling the Behaviour of Armies. In: HALDON, J. (ed.) *General Issues in the Study of Medieval Logisitics: Sources, Problems and Methodologies. (History of Warfare 36)*. Leiden & Boston.

GALBRAITH, V. 1934. *An Introduction to the Use of the public records*, Oxford, Clarendon Press.

GALBRAITH, V. 1982. *Kings and Chroniclers: essays in English Medieval History*, Hambledon Press.

GAMER, H. M. 1954. The Earliest Evidence of Chess in Western Literature: The Einsiedeln Verses. *Speculum*, 29, 734-750.

GARBER, P. & JELINEK, P. 2006. Travel Patterns and Spatial Mapping in Nicaraguan Mantled Howler Monkeys (*Alouatta palliata*). In: ESTRADA, A., GARBER, P., PAVELKA, M. M. & LUECKE, L. (eds.) *New Perspectives in the Study of Mesoamerican Primates*. Springer US.

GARCÍA-FORERO, A. M.-O. A. C. 2010. Goodness-of-Fit Testing. *International Encyclopedia of Education*, Volume 7, pp.190-196.

GARDINER, M. Hythes, Small Ports and Other Landing Places. In: BLAIR, J. (ed.) *Waterways and Canal-Building*. Oxford: Oxford University Press.

GARRARD, P. & PETERS, T. J. 2012. Multiple sclerosis or neuromyelitis optica? Re-evaluating an 18th-century illness using 21st-century software. *JRSM Short Rep*, 3, 1.

GELDER, M. M., R; GEDDES, J 2005. *Psychiatry*, Oxford, Oxford University Press ( 3rd Ed).

GENEANET.ORG.

<http://gw.geneanet.org/carogreg?lang=en;pz=gregoire;nz=bertier;ocz=0;p=charles+edmond;n=petit+dutailis;oc=1> [Online]. [Accessed 3 Jan 2014 2014].

GEOGHEGAN, T. 2011. *Why is King John the Classic Villain? John Hudson says...* [Online]. BBC News Magazine 1 March 2011. Available: <http://www.bbc.co.uk/news/magazine-12603356> [Accessed 14 Dec 2015].

GERMAIN, A. & KUPFER, D. J. 2008. CIRCADIAN RHYTHM DISTURBANCES IN DEPRESSION. *Human psychopharmacology*, 23, 571-585.

GESUNDHEIT, B., OR, R., GAMLIEL, C., ROSNER, F. & STEINBERG, A. 2008. Maimonides and depression. *Am J Psychiatry*, 165, 4.

GETZ, F. 2004. 'Gilbert the Englishman (d. c.1250). *Oxford Dictionary of National Biography*. Oxford University Press.

GETZ, F. M. 1991. *Healing and Society in Medieval England ( a Middle English Translation of the Pharmaceutical writings of Gilbertus Anglicus)*, University of Wisconsin Press.

GIES, F. & GIES, J. 2010. *Cathedral, Forge and Waterwheel*, HarperCollins ebook (Kindle).

GILES, J. 1849. *Roger of Wendover's Flowers of History Volume 2* [Online]. HG Bohn. Available: <https://archive.org/stream/rogerofwendovers02roge#page/4/mode/2up>.



GILL, M. 2001. Scheduled Ancient Monument R100 (So 192417). *Radnorshire Society transactions (ISC)*, 71, 19-55.

GILLINGHAM, J. 1978. *Richard the Lionheart*, New York, Times Books.

GILLINGHAM, J. 2010. The Anonymous of Bethune, King John and Magna Carta. In: LOENGARD, J. (ed.) *Magna Carta and the England of King John*. Boydell Press.

GILLINGHAM, J., BOLTON, J., LATIMER, P., BARRATT, N., MOSS, V., POWER, D., MARTINDALE, J., VINCENT, N., DUFFY, S., DUNCAN, A., ROWLANDS, I., HARPER-BILL, C., TURNER, R., FRYDE, N. & BRADBURY, J. 1999. King John: New Interpretations. In: CHURCH, S. D. (ed.) *King John: New Interpretations*. Boydell Press.

GIVEN-WILSON, C. & CURTEIS, A. 1984. *The Royal Bastards of Medieval England*, London, Routledge.

GLEN, A., JOHNSON, A. & SHEPHERD, M. 1984. Continuation therapy with lithium and amitriptyline in unipolar depressive illness: a randomized double-blind, controlled trial. *Psychological Medicine*, 14, 37-50.

GOIKOLEA, J. M., COLOM, F., MARTÍNEZ-ARÁN, A., SÁNCHEZ-MORENO, J., GIORDANO, A., BULBENA, A. & VIETA, E. 2007. Clinical and prognostic implications of seasonal pattern in bipolar disorder: a 10-year follow-up of 302 patients. *Psychological Medicine*, 37, 1595-1599.

GOLDBERG, J. F. & HARROW, M. 1994. Kindling in bipolar disorders: A longitudinal follow-up study. *Biological Psychiatry*, 35, 70-72.

GOMME, A. 1986. History, Chronicle or Research File? Reflections on "The History of the King's Works" by H M Colvin. *Architectural History*, 29, 197-203.

GOODWIN, F. & JAMISON, K. 2007. *Manic-Depressive Illness: Bipolar Disorders and Recurrent Depression* Oxford University Press.

GOOGLE TRANSLATE. Available: <https://translate.google.co.uk/> [Accessed 2010.]

- GOYOT, M. 1754. *Dictionnaire des Postes* [Online]. Paris. Available:  
<http://gallica.bnf.fr/ark:/12148/bpt6k6283454r.r=le+concours+l%C3%A9pine.langFR>. [accessed Aug 2014]
- GREEN, J. 1877. *History of the English People Vol 1*, Dodo Press.
- GRUNZE, H. 2014. Treatment of bipolar disorder: not another meta-analysis. *The Lancet Psychiatry*.
- GUILHIERMOZ, P. 1899. Les deux condamnations de Jean Sans-Terre par la cour de Philippe-Auguste et l'origine des pairs de France. *Bibliothèque de l'école des chartes*, 60, 45-85.
- GURARIE, E., ANDREWS, R. D. & LAIDRE, K. L. 2009. A novel method for identifying behavioural changes in animal movement data. *Ecology Letters*, 12, 395-408.
- HALDON, J., GAFFNEY, V., THEODOROPOULOS, G. & MURGATROYD, P. 2011-2012. Marching across Anatolia: Medieval Logistics and Modeling the Mantzikert Campaign. *Dumbarton Oaks Papers*, 65/66, 209-235.
- HALLAM, E. 1995. *The Plantagenet Chronicles*, London, Tiger Books International.
- HALLAM, H. 1900. *History of Europe during the Middle Ages*, The Colonial Press ( revised ed.).
- HAN. 2010. *Cogs and other 12 century sailing vessels* [Online]. Available:  
<http://www.startedsailing.com/cogs-and-other-12th-century-sailing-vessels.html> [Accessed Jan 2014].
- HARDY, T. 1835. *A Description of the Patent Rolls in the Tower of London to which is added an itinerary of King John*, London, Commissioners on the Public Records of the Kingdom.
- HARDY, T. D. 1869. *Syllabus of the Documents relating to England and Other Kingdoms contained in the collection known as "Rymer's Foedera"*, Longmans Green & Co.
- HARPER-BILL, C. & HOUTS, E. M. C. V. 2002. *A companion to the Anglo-Norman World*, Boydell Press.
- HARRE, R. 2006. *Key Thinkers in Psychology*, London, Sage Publications Ltd.
- HARRISON, D. 2004. *The Bridges of Medieval England*, Oxford, Clarendon Press.

HARTLEY, T., MAGUIRE, E. A., SPIERS, H. J. & BURGESS, N. 2003. The Well-Worn Route and the Path Less Traveled:: Distinct Neural Bases of Route Following and Wayfinding in Humans. *Neuron*, 37, 877-888.

HARVEY, K. 2008. The Piety of King John. *History*. King's College London.

HARVEY, P. D. A. Medieval Maps: an introduction. *Cartography in Medieval Europe and the Mediterranean*. [http://www.press.uchicago.edu/books/HOC/HOC\\_V1/HOC\\_VOLUME1\\_chapter17.pdf](http://www.press.uchicago.edu/books/HOC/HOC_V1/HOC_VOLUME1_chapter17.pdf).

HASKINS, C. H. 1912. Normandy under Geoffrey Plantagenet. *English Historical Review*, XXVII (CVII), 417-444.

HAWTON, K., SUTTON, L., HAW, C., SINCLAIR, J. & HARRIS, L. 2005. Suicide and attempted suicide in bipolar disorder: a systematic review of risk factors. *J Clin Psychiatry*, 66, 693-704.

HAZLITT, W. 1817. Characters of Shakespeare's Plays. London: CH Reynell, Kindle Ed.

HE, R. R., LIU, H. X., KORNHAUSER, A. L. & RAN, B. 2002. Temporal and Spatial Variability of Travel Time.

HEATON-ARMSTRON, A., SHEPHERD, E., GUDJONSSON, G. & WOLCHOVER, D. 2006. *Witness Testimony*, Oxford, Oxford University Press.

HENSLEY, P. & CLAYTON, P. 2008. Bereavement-Related Depression. *Psychiatric Times* [Online]. Available: <http://www.psychiatrictimes.com/articles/bereavement-related-depression> [Accessed July 2015].

HINDLE, P. 1982. *Medieval Roads and Tracks*, Shire Archaeology.

HINKLEY, D. 1971. Inference about the change-point from cumulative sum tests. *Biometrika*, 58, 509-523.

HINKLEY, D. & SCHECHTMAN, E. 1987. Conditional bootstrap methods in the mean-shift model. *Biometrika*, 74, 85-93.

HIRSCHFELD, R. M. 2001. Bipolar spectrum disorder: improving its recognition and diagnosis. *J Clin Psychiatry*, 62 Suppl 14, 5-9.

HIRSCHFELD, R. M., LEWIS, L. & VORNIK, L. A. 2003. Perceptions and impact of bipolar disorder: how far have we really come? Results of the national depressive and manic-depressive association 2000 survey of individuals with bipolar disorder. *J Clin Psychiatry*, 64, 161-74.

HLASTALA, S. A., FRANK, E., KOWALSKI, J., SHERRILL, J. T., TU, X. M., ANDERSON, B. & KUPFER, D. J. 2000. Stressful life events, bipolar disorder, and the "kindling model". *Journal of Abnormal Psychology*, 109, 777-786.

HOLDEN, A. & GREGORY, S. 2002. *History of William Marshal Vol.2*, Birkbeck College, Anglo-Norman text society

HOLDEN, B. 2001. King John, the Braoses and the Celtic Fringe, 1207 -1216. *Albion*, 33, 1-23.

HOLDEN, B. 2008. *Lords of the Central Marches: English Aristocracy and Frontier Society*, Oxford, Oxford University Press.

HOLLISTER, C. W. 1961. King John and the Historians. *Journal of British Studies*, 1, 1-19.

HOLMES, E. A., GEDDES, J. R., COLOM, F. & GOODWIN, G. M. 2008. Mental imagery as an emotional amplifier: Application to bipolar disorder. *Behaviour Research and Therapy*, 46, 1251-1258.

HOLT, J. 1961. *The Northerners*, Oxford University Press 1992.

HOLT, J. 1963. King John. London: Historical Association.

HOLT, J. 1992. *Magna Carta*, University of Cambridge.

HOWARD, LORELEI R., JAVADI, AMIR H., YU, Y., MILL, RAVI D., MORRISON, LAURA C., KNIGHT, R., LOFTUS, MICHELLE M., STASKUTE, L. & SPIERS, HUGO J. 2014. The Hippocampus and Entorhinal Cortex Encode the Path and Euclidean Distances to Goals during Navigation. *Current Biology*.

HOWGRAVE, F. 1726. *An Essay of the Ancient and Present State of Stamford*.

HUGHES, M. K. & DIAZ, H. F. 1994. Was there a "medieval warm period", and if so where and when? *Climatic Change* 26, 109-142.

HUME, D. 1754-62. *The History of England in Three Volumes Vol 1 Part A From the Britons of Early Times to King John.*, Kindle Ed. based on 1860 ed.

HUNT, N., SAYER, H. & SILVERSTONE, T. 1992. Season and manic relapse. *Acta Psychiatrica Scandinavica*, 85, 123-126.

IBM SPSS Statistics 21.

ICD-8 WHO 1965. *International Classification of Diseases*.

ICD-10, WHO. 2010. *Pocket Guide to the ICD-10 Classification of Mental and Behavioural Disorders with Diagnostic Criteria for Research (DCR-10)*, Churchill Livingstone.

IKRAM, M. Q., SAJJAD, F. H. & SALARDINI, A. 2016. The head that wears the crown: Henry VIII and traumatic brain injury. *J Clin Neurosci*, 28, 16-9.

IVANOVIC-ZUVIC, F., DE LA VEGA, R., IVANOVIC-ZUVIC, N. & CORREA, E. 2010. [Association between hospital admissions due to affective disorders and solar activity. Analysis of 16 years]. *Rev Med Chil*, 138, 694-700.

JACKSON, A., CAVANAGH, J. & SCOTT, J. 2003. A systematic review of manic and depressive prodromes. *Journal of Affective Disorders*, 74, 209-217.

JACKSON, S. 2011. A History of Melancholia and Depression. In: WALLACE, E. & GACH, J. (eds.) *History of Psychiatry and Medical Psychology*. New York: Springer.

JAFFE, E. 2010. *The Psychological Study of Smiling* [Online]. Available: <http://www.psychologicalscience.org/index.php/publications/observer/2010/december-10/the-psychological-study-of-smiling.html> [Accessed 3 Dec 2015.]

JAMISON, K. R. 2014. *An Unquiet Mind*. Picador (Kindle version).

LANGDON, J.L. 1982. The economics of horses and oxen in medieval England. *American Historical Review*, 30, 31-40.

LOVE, R.F. & MORRIS, J.G. 1979. Mathematical Models of Road Travel Distances. *Management Science*, 25, 130-139.

- JOHNSON, D. 1978. *Napoleon's Cavalry and its Leaders*, USA, Holmes & Meier Publishers Inc.
- JOHNSON, D. & NURIMINEN, J. 2007. *The History of Seafaring*, Conway.
- JOHNSON, S. L. 2005. Life events in bipolar disorder: towards more specific models. *Clin Psychol Rev*, 25, 1008-27.
- JOLLIFFE, J. E. A. 1963. *Angevin Kingship*, London, A&C Black Ltd.
- JONES, E. T. 2000. River navigation in Medieval England. *Journal of Historical Geography*, 26, 60-75.
- JONES, P. & SIDWELL, K. 1986. *Reading Latin*, Cambridge University Press (2008).
- JUDD, L., AKISKAL, H., SCHETTLER, P., ENDICOTT, J., MASER, J., SOLOMON, D. A., LEON, A. C., RICE, J. A. & KELLER, M. B. 2002. The long-term natural history of the weekly symptomatic status of bipolar I disorder. *Archives of General Psychiatry*, 59, 530-537.
- JUDD, L. L., AKISKAL, H. S., SCHETTLER, P. J., CORYELL, W., MASER, J., RICE, J. A., SOLOMON, D. A. & KELLER, M. B. 2003. The comparative clinical phenotype and long term longitudinal episode course of bipolar I and II : a clinical spectrum or distinct disorders? *Journal of Affective Disorders*, 73.
- JUDD, L. L., AKISKAL, H. S., SCHETTLER, P. J. & ET AL. 2002. The long-term natural history of the weekly symptomatic status of bipolar I disorder. *Archives of General Psychiatry*, 59, 530-537.
- JUSSELIN, M. 1925. Extract de la Revue Historique: Le Desheritment de John Sans Terre et le Meurtre d'Arthur de Bretagne par Ch Petit-Dutaillis. *Bibliothèque de l'école des chartes*, 86, 431-435.
- KANTER, J. 2011. *Peripatetic and Sedentary Kingship: the Itineraries of the Thirteenth-century English Kings*. PhD thesis, Kings College London.
- KANTER, J. E. Peripatetic and Sedentary Kingship: The Itineraries of John and Henry III. In: BURTON, J., LACHAUD, F. & SCHOFIELD, P., eds. Thirteenth Century England XIII, 2009 Paris. Boydell Press, 11-26.
- KAPCZINSKI, F., DAL-PIZZOL, F., TEIXEIRA, A. L., MAGALHAES, P. V., KAUER-SANT'ANNA, M., KLAMT, F., MOREIRA, J. C., DE BITTENCOURT PASQUALI, M. A., FRIES, G. R., QUEVEDO, J., GAMA, C. S. & POST, R. 2011. Peripheral biomarkers and illness activity in bipolar disorder. *J Psychiatr Res*, 45, 156-61.

- KAVANAGH, K., ROBERTSON, C. & MCMENAMIN, J. 2007. Exception reporting of "influenza-like" syndromes in Scotland using NHS24 data ( Health Protection Scotland). *Advances in Disease Surveillance*, 100.
- KEEFE, T. K. 1981. Henry II and the Earls: The Pipe Roll Evidence. *Albion*, 13, 191-222.
- KEEFE, T. K. 1990. Place-Date Distribution of Royal Charters and the Historical Geography of Patronage Strategies at the Court of King Henry II Plantagenet. *The Haskins Society Journal*, 2, 179-188.
- KEEGAN, J. 2004. *A history of warfare*, London, Pimlico.
- KEITNER, G. I., SOLOMON, D. A., RYAN, C. E., MILLER, I. W., MALLINGER, A., KUPFER, D. J. & FRANK, E. 1996. Prodromal and residual symptoms in bipolar I disorder. *Comprehensive Psychiatry*, 37, 362-367.
- KELLER, J., SCHATZBERG, A. & MAJ, M. 2007. Current Issues in the Classification of Psychotic Major Depression. *Schizophrenia Bulletin* 33, 877- 885.
- KELLER, M. B., LAVORI, P. W., CORYELL, W., ENDICOTT, J. & MUELLER, T. I. 1993. Bipolar I: A Five-Year Prospective Follow-up. *The Journal of Nervous and Mental Disease*, 181, 238-245.
- KELLET, A. 1990. *King John's Maundy* [Online]. Available: <http://www.historytoday.com/arnold-kellet/king-johns-maundy> [Accessed 12 July 2015.]
- KELLET, A. 1990. King John's Maundy Money. *History Today* 40,4.
- KELSOE, J. R. 2003. Arguments for genetic basis of the bipolar spectrum. *Journal of Affective Disorders*, 73, 183-197.
- KENNEDY, N., BOYDELL, J., OS, J. V. & MURRAY, R. M. 2004. Ethnic differences in first clinical presentation of bipolar disorder: results from an epidemiology study. *Journal of Affective Disorders*, 83, 161-168.
- KENT, L. & CRADDOCK, N. 2003. Is there a relationship between attention deficit hyperactivity disorder and bipolar disorder? *Journal of Affective Disorders*, 73, 211-221.
- KESHAVEAN, M. S. & KANEKO, Y. 2013. Secondary Psychoses: an update. *World Psychiatry*, 12, 4-15.

KHANNA, R., GUPTA, N. & SHANKER, S. 1992. Course of bipolar disorder in eastern India. *Journal of Affective Disorders*, 24, 35-41.

KILLICK, R., NAM, C., ASTON, J. & ECKLEY, I. 2012. *changepoint.info: The changepoint repository* [Online]. Available: <http://changepoint.info> [Accessed 20 Oct 2015].

KIPLING, R. 1902. *Just So Stories, The Elephant's Child*. Waxkeep Publishing ( KINDLE) 2013.

KRAEPELIN, E. 1921. Manic-Depressive Insanity. *In*: ROBERTSON, G. (ed.) Kindle ed. Edinburgh: E&S Livingstone.

KUHS, H. & RESCHKE, D. 1992. Psychomotor activity in unipolar and bipolar depressive patients. *Psychopathology*, 25, 109-16.

KUPFER, D. J., WEISS, B. L., FOSTER, F., DETRE, T. P., DELGADO, J. & MCPARTLAND, R. 1974. Psychomotor activity in affective states. *Archives of General Psychiatry*, 30, 765-768.

KYAGA, S., LICHTENSTEIN, P., BOMAN, M. & LANDEN, M. 2015. Bipolar disorder and leadership – a total population study. *Acta Psychiatr Scand* 131, 111–119.

LABARGE, M. W. 1982. *Medieval Travellers*, London, Phoenix Paperback.

LABEAUNE, R. 2014. *Smiling Depression* [Online]. Psychology Today. Com. Available: <https://www.psychologytoday.com/blog/the-guest-room/201411/smiling-depression> [Accessed 3 Dec 2015.]

LAM, S. *Day Length for Various Latitudes* [Online]. Available: <http://www.orchidculture.com/COD/daylength.html#55N> [Accessed 30 Oct 2015].

LAMB, H. 1965. The Early Medieval Warm Epoch and its Sequel. *Palaeogeography, Palaeoclimatology Palaeoecology*, 1, 13-37.

LANDON, L. 1935. *The Itinerary of King Richard I*, London, Pipe Roll Society.

LANDS OF THE NORMANS PROJECT. *The Lands of the Normans* [Online]. University of Sheffield. Available: <http://www.hrionline.ac.uk/normans/> [Accessed 2012.]



- LANGDON, J. 1984. Horse hauling: a revolution in vehicle transport in Twelfth and Thirteenth century England. *Past and Present*, 103, 37-66.
- LANGDON, J. 1993. Inland water transport in medieval England. *Journal of Historical Geography*, 19, 1-11.
- LATHAM, R. 1965. *Revised Medieval Latin Word List*, Oxford University Press (2012).
- LATLONGNET. Available: <http://www.latlong.net> [Accessed Aug 2014.]
- LATTHAM, R. 1965. *Revised Medieval Latin Word-List*, London, Oxford University Press (2012).
- LEAVIS, F. R. 2013. The Two Cultures? the significance of CP Snow. In: COLLINI, S. (ed.). Cambridge UK: Canto Classics.
- LEBOYER, M., SORECA, I., SCOTT, J., FRYE, M., HENRY, C., TAMOUZA, R. & KUPFER, D. J. 2012. Can bipolar disorder be viewed as a multi-system inflammatory disease? *J Affect Disord*, 141, 1-10.
- LEIGHTON, A. C. 1972. *Transport and Communication in Early Medieval Europe AD500-1100*, Newton Abbot, David & Charles.
- LEMBKE, A. & KETTER, T. A. 2002. Impaired Recognition of Facial Emotion in Mania. *American Journal of Psychiatry*, 159, 302-304.
- LEONHARD, K. 1979. *Classification of Endogenous Psychoses and the Differentiated Etiology*, Springer (1999).
- LEVITIS, D. A., LIDICKER, W. & FREUND, G. 2009. Behavioural biologists do not agree on what constitutes behaviour. *Animal Behaviour* 78, 103-110.
- LI, C.-S. & CHEN, M.-C. 2014. A data mining based approach for travel time prediction in freeway with non-recurrent congestion. *Neurocomputing*, 133, 74-83.
- LOHR, K. N., ELEAZER, K. & MAUSSKOPF, J. 1998. Health policy issues and applications for evidence-based medicine and clinical practice guidelines. *Health Policy*, 46, 1-19.
- LONDON BRIDGE. Available: [https://en.wikipedia.org/?title=London\\_Bridge](https://en.wikipedia.org/?title=London_Bridge) [Accessed Nov 2014.]

LOVE, R. F. & MORRIS, J. G. 1979. Mathematical Models of Road Travel Distances. *Management Science*, 25, 130-139.

LOWE, J. M. & SEN, A. 1996. Gravity Model applications in health planning: analysis of an urban hospital market. *Journal of Regional Science*, 36, 437-461.

MACALPINE, I. & HUNTER, R. 1966. The "Insanity" of King George III: a classic case of porphyria. *British Medical Journal*, 1, 65-71.

MACARTHUR, W. 1951. A BRIEF STORY OF ENGLISH MALARIA. *British Medical Bulletin*, 8, 76-79.

MACAULAY, T. B. 1890. *The History of England Vol 1,*, Donohuse, Henneberry & Co.

MADDICOTT, J. R. 2011. The Oath of Marlborough, 1209: Fear, Government and Popular Allegiance in the Reign of King John. *The English Historical Review*, CXXVI, 281-318.

*The Magna Carta Project* University of East Anglia [Online]. [Accessed Aug 2014 to July 2015.]

MAGUIRE, E. A., SPIERS, H. J., GOOD, C. D., HARTLEY, T., FRACKOWIAK, R. S. & BURGESS, N. 2003. Navigation expertise and the human hippocampus: a structural brain imaging analysis. *Hippocampus*, 13, 250-259.

MAMMEN, O. K., PILKONIS, P. A., CHENGAPPA, K. & KUPFER, D. J. 2004. Anger Attacks in Bipolar Depression: Predictors and Response to Citalopram Added to Mood Stabilizers. *Journal of Clinical Psychiatry*, 65, 627-633.

MARCHETTI, C. 1994. Anthropological Invariants in Travel Behaviour. *Technological Forecasting and Social Change*, 47, 75-88.

MARTIN, C. T. 1892. *The Record Interpreter: a collection of abbreviations, Latin words and names used in English histori*, Bibliolife ( reproduction).

MARTIN, E. 2007. *Bipolar Expeditions : Mania and Depression in American Culture*. Princeton University Press.

MAYER-GROSS, W., SLATER, E. & ROTH, M. 1969. *Clinical Psychiatry*, London, Bailliere Tindall.

MCKAY, P. 2007. *A Dictionary of Ulster Place-Names*, Belfast, QUB.

MCLYNN, F. 2006. *Lionheart and Lackland*, London, Jonathan Cape.

MCMURRAN, M. 1999. Alcohol and violence. *Child Abuse Review*, 8, 219-230.

MEDIEVALCOOKERY. Available: <http://medievalcookery.blogspot.co.uk/2007/10/breakfast-conundrum.html> [Accessed October 2015.]

MEDIEVALIST. *Richard of Devizes Chronicle* [Online]. Available: [http://www.globalfolio.net/medievalist/eng/r/richard\\_devizes/index0002.php](http://www.globalfolio.net/medievalist/eng/r/richard_devizes/index0002.php) [Accessed 28 March 2015.]

METASTOCK. *Metastock.com* [Online]. Available: <http://www.metastock.com/customer/support/kb/faq.aspx?fc=120#/120> [Accessed 26 Aug 2015.]

MICHEL, F. 1840. *Histoire des ducs de Normandie et des rois d'Angleterre : publiée en entier, pour la première fois, d'après deux manuscrits de la Bibliothèque du roi* [Online]. Paris: Renouard. Available: <https://archive.org/details/histoiredesducsd00michuoft>. [Accessed Sept 1214]

MILNE, A. A. 1927. King John's Christmas. *Now We Are Six*. Octopus Publishing 1989 p2.

MINASSIAN, A., HENRY, B. L., YOUNG, J. W., MASTEN, V., GEYER, M. A. & PERRY, W. 2011. Repeated assessment of exploration and novelty seeking in the human behavioral pattern monitor in bipolar disorder patients and healthy individuals. *PLoS One*, 6, e24185.

MIND. 2013. *MIND registered Charity UK* [Online]. Available: [http://www.mind.org.uk/information-support/types-of-mental-health-problems/bipolar-disorder/#.Vf\\_5Wt9VhBc](http://www.mind.org.uk/information-support/types-of-mental-health-problems/bipolar-disorder/#.Vf_5Wt9VhBc) [Accessed Nov 2013].

MINITAB Minitab 17 Statistical program.

MIROWSKY, J. & ROSS, C. 1990. Control or Defense? Depression and the Sense of Control over Good and Bad Outcomes. *Journal of Health and Social Behavior*, 31, 71-86.

MITCHELL, P. B., GOODWIN, G. M., JOHNSON, G. F. & HIRSCHFELD, R. M. A. 2008. Diagnostic guidelines for bipolar depression: a probabilistic approach. *Bipolar Disorders*, 10, 144-152.

MITCHELL, P. B. & MALHI, G. S. 2004. Bipolar depression: phenomenological overview and clinical characteristics. *Bipolar Disorders*, 6, 530-539.

MOLNAR, G., FEENEY, M. & FAVA, G. 1988. Duration and symptoms of bipolar prodromes. *The American Journal of Psychiatry*, 128, 694.

MORTIMER, R. K. 2000. Evolution and Variation of the Yeast (*Saccharomyces*) Genome. *Genome Research*, 10, 403-409.

MORWOOD, J. 1999. *A Latin Grammar*, Oxford University Press.

MUDIE, C. 2002. *Boats of the World: From the Stone Age to Medieval Times*. Seán McGrail. Oxford University Press, 2002. ISBN 0-19-814468-7. 496 pages, halftone and line drawings, 3 maps, 276×219 mm. 480 pages. Price £120. *The Journal of Navigation*, 55, 507-509.

MULLER-MERTENS, E. 1980. *Die Reichsstruktur im Psiegel des herrschaftspraxis Ottos des Grossen*, Berlin, Akademie.

MURDOCH, D. & ROSS, D. 1990. Alcohol and Crimes of Violence: Present Issues. *International Journal of the Addictions*, 25, 1065-1081.

MURRAY, G. & HARVEY, A. 2010. Circadian rhythms and sleep in bipolar disorder. *Bipolar Disorders* 12, 459-472.

MYERS, D. H. & DAVIES, P. 1978. The seasonal incidence of mania and its relationship to climatic variables. *Psychological Medicine*, 8, 433-440.

MYERSON, A. & BOYLE, R. 1941. THE INCIDENCE OF MANIC-DEPRESSIVE PSYCHOSIS IN CERTAIN SOCIALLY IMPORTANT FAMILIES. *American Journal of Psychiatry*, 98, 11-21.

NAFZIGER, G. 1996. *Imperial Bayonets*, Greenhill Books.

NATIONAL ARCHIVES. *Royal Commissions on Public Records (1800 -1837* [Online]. Available: [discovery.nationalarchives.gov.uk/details/r/C12070](http://discovery.nationalarchives.gov.uk/details/r/C12070) [Accessed March 2015].

NCCMH 2006. NICE Guidelines 2006.

NEEL, B. 2012. *A short history of bipolar disorder* [Online]. Available: <http://www.psychologytoday.com/blog/hide-and-seek/201206/short-history-bipolar-disorder> [Accessed Dec 2013].

NERY, F. G., STANLEY, J. A., CHEN, H. H., HATCH, J. P., NICOLETTI, M. A., MONKUL, E. S., LAFER, B. & SOARES, J. C. 2010. Bipolar disorder comorbid with alcoholism: a 1H magnetic resonance spectroscopy study. *J Psychiatr Res*, 44, 278-85.

NEWSQUARECHAMBERS. *Term Date Calendar* [Online]. Available: [www.newsquarechambers.com/calculators/calculators/termdatecalculator.htm](http://www.newsquarechambers.com/calculators/calculators/termdatecalculator.htm) [Accessed Nov 2015.]

NICOLSON, H. J. 1999. Margaret de Lacy and the Hospital of St John at Aconbury, Herefordshire. *The Journal of Ecclesiastical History*, 0, 629-651.

NIELSSEN, O. B., MALHI, G. S. & LARGE, M. M. 2012. Mania, homicide and severe violence. *Australian and New Zealand Journal of Psychiatry*, 46, 357-363.

NIH. 2015. *National Institute of Mental Health: Bipolar Disorder in Adults* [Online]. [www.nimh.nih.gov/health/publications/bipolar-disorder-in-adults](http://www.nimh.nih.gov/health/publications/bipolar-disorder-in-adults). [Accessed 19 Feb 2015].

NORGATE, K. 1902. John Lackland. KINDLE.

NORRIS, H. 1998. *Tudor Costume and Fashion*, New York, Dover Publications 2nd ed.

NOVACO, R. W. 2010. Anger and Psychopathology. In: POTE GAL, M., STEMMIER, G. & SPIELBERGER, C. (eds.) *International Handbook of Anger*. Springer.

ODNB. *Oxford Dictionary of National Biography* [Online]. online. Available: <http://www.oxforddnb.com/>.

OEPEN, G., BALDESSARINI, R. J. & SALVATORE, P. 2004. On the periodicity of manic-depressive insanity, by Eliot Slater (1938): translated excerpts and commentary. *Journal of Affective Disorders*, 78, 1-9.

O'GORMAN, K. D. 2008. Modern hospitality: medieval foundations. *Council for Australian Univeristy Tourism and Hospitality Education Conference* Gold Coast Australia.

OHNISHI, T., WATANABE, A., OHBA, H., IWAYAMA, Y., MAEKAWA, M. & YOSHIKAWA, T. 2010. Behavioral analyses of transgenic mice harboring bipolar disorder candidate genes, IMPA1 and IMPA2. *Neurosci Res*, 67, 86-94.

OIESVOLD, T., NIVISON, M., HANSEN, V., SORGAARD, K. W., OSTENSEN, L. & SKRE, I. 2012. Classification of bipolar disorder in psychiatric hospital. A prospective cohort study. *BMC Psychiatry*, 12, 13.

O'LOUGHLIN, T. 1999. An Early Thirteenth - Century Map in Dublin: a window into the world of Gerald Cambrensis. *Imago Mundi*, 51.

OSHER, Y., RCLONINGER, C. & BELMAKER, R. H. 1996. TPQ IN EUTHYMIC MANIC-DEPRESSIVE PATIENTS. *J . psychiat. Res.*, 30, 353 -357.

OU 2007. *Time Series*, Milton Keynes, Open University.

OWEN, D. D. R. 1993. *Eleanor of Aquitaine, Queen and Legend*, Blackwell.

OXFORD ENGLISH DICTIONARY. "*tainted, adj.*" [Online]. Oxford University Press. Available: <http://www.oed.com/view/Entry/197130?> [Accessed July 2016.]

PACKARD, S. 1959. Caveat Magister: Reflections on the Life and Work of Charles Petit-Dutaillis, 1868-1947. *Speculum*, 34, 163-178.

PACKARD, S. R. 1959. Caveat Magister: Reflections on the Life and Work of Charles Petit-Dutaillis, 1868-1947. *Speculum*, 34, 163-178.

PAGE, E. 1954. CONTINUOUS INSPECTION SCHEMES. *Biometrika*, 41, 100-115.

PAINTER, S. 1933. *Williams Marshal: Knight-errant, Baron and Regent of England*, University of Toronto Press (1982).

PAINTER, S. 1949. *The Reign of King John*, USA, John Hopkins Paperbacks.

PARKER, G., GLADSTONE, G. & HADZI-PAVLOVIC, D. 2002. Measuring psychomotor agitation by use of an actimeter. *Journal of Affective Disorders*, 72, 91-94.

PATTERSON, R. 1992. Once upon a midnight dreary: the life and addictions of Edgar Allan Poe. *CMAJ: Canadian Medical Association Journal*, 147, 1246-1248.

PAUL, W. 2015. *King John and Religion*, Woodbridge, Boydell Press.

PAUW, K. D. & SZULECKA, T. 1988. Dangerous Delusions: Violence and the Misidentification Syndromes. *British Journal of Psychiatry*, 91-96.

PENROSE, L. S. 1947. The Importance of Statistics in Psychiatry. *Proceedings of the Royal Society of Medicine*, 40, 863-870.

PERLIS, R. H., SMOLLER, J. W., FAVA, M., ROSENBAUM, J. F., NIERENBERG, A. A. & SACHS, G. S. 2004. The prevalence and clinical correlates of anger attacks during depressive episodes in bipolar disorder. *Journal of Affective Disorders*, 79, 291-295.

PETERS, T. J. 2013. Computer-based diagnosis of illness in historical persons. *J R Coll Physicians Edinb*, 43, 161-8.

PETERS, T. J. & BEVERIDGE, A. 2010. The blindness, deafness and madness of King George III: psychiatric interactions. *The Journal of the Royal College of Physicians of Edinburgh*, 40, 81-85.

PETERS, T. J. & BEVERIDGE, A. 2010. The madness of King George III. *History of Psychiatry*, 21.

PETIT-DUTAILLIS, C. 1925. *Le Desheritment de John Sans Terre et le Meurtre d'Arthur de Bretagne*, Paris, Librairie Felix Alcan.

PETIT-DUTAILLIS, C. 1936. *The feudal Monarchy in France and England ( trans ED Hunt 1964)*, New York, Harper & Row.

PETIT-DUTAILLIS, C. & GUINARD, P. 1937. *Histoire du Moyen Age. Tome IV L'essor des Etats d'Occident ( France, Angleterre, Peninsule Iberique)*, Paris, Presses universitaires de France.

PFAU, A. N. 2008. *Madness in the Realm: narratives of mental illness in Late Medieval France*. PhD, University of Michigan.

PHIBBS, C. S. & LUFT, H. S. 1995. Correlation of travel time on roads versus straight line distance. *Med Care Res Rev*, 52, 532-42.

PIERCE, P. 2001. *Old London Bridge*, London, Headline Book Publishing.

PIETRASZEK, M. H., URANO, T., SUMIOSHI, K., SERIZAWA, K., TAKAHASHI, S., TAKADA, Y. & TAKADA, A. 1991. ALCOHOL-INDUCED DEPRESSION: INVOLVEMENT OF SEROTONIN. *Alcohol and Alcoholism*, 26, 155-159.

PLOSSER, C. & SCHWERT, G. 1978. Money, Income and Sunspots: measuring economic relationships and the effects of differencing. *Journey of Monetary Economics*, 4, 637-660.

PLUTARCH 1894. Plutarch's Lives Vol 1. In: STEWART, A. & LONG, G. (eds.). London: Clowes & Sons (Kindle Edition).

PLUTARCH. 1923. *Plutarch's Lives Loeb Classical Library Edition ( translated B Perrin)* [Online]. Available: <http://penelope.uchicago.edu/Thayer/E/Roman/Texts/Plutarch/Lives/home.html> [Accessed Aug 2015.]

POST, R. M. 1990. Sensitization and kindling perspectives for the course of affective illness: toward a new treatment with the anticonvulsant carbamazepine. *Pharmacopsychiatry*, 23, 3-17.

POST, R. M., ROY-BYRNE, P. & UHDE, T. W. 1988. Graphic representation of the life course of illness in patients with affective disorder. *American Journal of Psychiatry*, 145, 844-848.

POSTAN, M. M. 1973. *Medieval Trade and Finance*, Bristol, Cambridge University Press.

POTTER, E. & SATCHELL, M. 2015. *The roads to Runnymede: Magna Carta and Geographical Information Systems (GIS)* [Online]. University of Cambridge. Available: <http://www.hist.cam.ac.uk/research/research/magna-carta-itineraries> [Accessed 13 Jan 2016].

POWICKE, M. 1913. *The Loss of Normandy 1189-1204*, Manchester, Manchester University Press 1960.

PRYOR, F. 2010. *The Making of the British Landscape*, London, Penguin Books.

RACKHAM, D. J. 2004. Physical remains of Medieval Horses. *The Medieval Horse and its Equipment*. Woodbridge: Boydell Press.

RAIMO, E. & SCHUCKIT, M. 1998. Alcohol Dependence and Mood Disorder. *Addictive Behaviors*, 23, 993 - 946.



- RENFREW, C. 2007. *Prehistory: the making of the human mind*, New York, The Modern Library.
- RENNIE, T. A. C. 1942. Prognosis in manic-depressive psychoses. *American Journal of Psychiatry*, 98, 801-814.
- RICHARD, A. 1903. *Histoire des comtes de Poitou, 778-1204 Volume 2* [Online]. Paris: A Picard et Fills. Available: <http://gallica.bnf.fr/ark:/12148/bpt6k76092b> [Accessed 2015].
- RICHARDSON, H. & SAYLES, G. 1963. *The Governance of Medieval England from the Conquest to Magna Carta*, Edinburgh.
- RICHARDSON, H. G. 1959. The Letters and Charters of Eleanor of Aquitaine. *English Historical Review*, 74, 193-213.
- ROBERTS, B. W. & MROCZEK, D. 2008. Personality Trait Change in Adulthood. *Curr Dir Psychol Sci*, 17, 31-35.
- ROBERTSON, G. 1890. Does mania include two distinct varieties of insanity and should it be subdivided? *Journal of Mental Science*, 36, 338-347.
- ROBINSON, A. H. W. 1962. Early Cartography Early Maps of the British Isles A.D. 1000–A.D. 1579. Folio of twenty maps and charts with an introductory account by G. R. Crone. Royal Geographical Society, 1961, 35s. *The Journal of Navigation*, 15, 232-233.
- ROSENTHAL, N. E., SACK, D. A., GILLIN, J. C., LEWY, A. J., GOODWIN, F. K., DAVENPORT, Y., MUELLER, P. S., NEWSOME, D. A. & WEHR, T. A. 1984. Seasonal affective disorder. A description of the syndrome and preliminary findings with light therapy. *Arch Gen Psychiatry*, 41, 72-80.
- ROSNEY, F. 2002. The life of Moses Maimonides, a Prominent Medieval Physician. *Einstein Quart. J Biol. Med.*, 19, 125-128.
- ROY-BYRNE, P., POST, R., UHDE, T., PORCU, T. & DAVIS, D. 1985. The Longitudinal Course of recurrent affective illness: Life chart data from research patients at the NIMH. *Acta Psychiatr Scand Suppl*, 317, 1-34.

RUTTEN, T. 2010. Melancholy *In: GRAFTON, A., MOST, G. W. & SETTIS, S. (eds.) The Classical Tradition.* Cambridge USA: Harvard University Press

SALVATORE, P., GHIDINI, S., ZITA, G., PANFILIS, C. D., LAMBERTINO, S., MAGGINI, C. & BALDESSARINI, R. J. 2008. Circadian activity rhythm abnormalities in ill and recovered bipolar I disorder patients. *Bipolar Disorders*, 10, 256-265.

SANDARS, N. 1960. The Epic of Gilgamesh: an English Version with an introduction. Kindle ed.: Penguin

SATHYA, A., RADHIKA, R., MAHADEVAN, S. & SRIRAM, U. 2009. Mania as a presentation of primary hypothyroidism. *Singapore Med J*, 50, e65--e67.

SATHYA, A., RADHIKA, R., MAHADEVAN, S. & SRIRAM, U. 2009. Mania as a presentation of primary hypothyroidism. *Singapore Medical Journal*.

SCHWERT, G. W. 1989. Business cycles, financial crises, and stock volatility. *Carnegie-Rochester Conference Series on Public Policy*, 31, 83-125.

SCOTT, W. 1820. Ivanhoe. Kindle Ed 2012.

SEEL, G. 2012. *King John: An underrated King*, London and New York, Anthem Press.

SEVERIN, T. 1987. Early Navigation: The Human Factor (Duke of Edinburgh Lecture). *The Journal of Navigation*, 40, 1-18.

SHAKESPEARE, W. 1594-96. *King John*, Phillip A3,S1,L242; John A5,S7, L46 ; A5 S7 L52 & A5 S3, L3; Bastard A2, S1, L579.

SHARPE, T. H. 2004. Introduction to Sexuality in Late Life. *The Family Journal: Counselling and Therapy for Couples and Families*, 12, 199-205.

SHEPHERD, M. & ZANGWILL, O. 1986. *Handbook of Psychiatry* Cambridge University Press.

SHORTER, E. 2009. The history of lithium therapy. *Bipolar disorders*, 11, 4-9.

SIMON, N., POLLACK, M., FISCHMANN, D., PERLMAN, C., MURIEL, A., NIEENBERG, A. & SHEAR, M. 2005. Complicated Grief and its correlates in patients with bipolar disorder. *J Clin Psychiatry*, 66, 1105-10.

- SIMON, N. M., SMOLLER, J. W., MCNAMARA, K. L., MASER, R. S., ZALTA, A. K., POLLACK, M. H., NIERENBERG, A. A., FAVA, M. & WONG, K. K. 2006. Telomere shortening and mood disorders: preliminary support for a chronic stress model of accelerated aging. *Biol Psychiatry*, 60, 432-5.
- SKELTON, R. A. 1954. A History of Cartography Maps and their Makers. G. R. Crone (1953), 181, 7 maps, cloth, 7.25 × 4.75 in., Hutchinson, 8s. 6d. *The Journal of Navigation*, 7, 214-215.
- SKIRROW, C., HOSANG, G. M., FARMER, A. E. & ASHERSON, P. 2012. An update on the debated association between ADHD and bipolar disorder across the lifespan. *J Affect Disord*, 141, 143-59.
- SNOW, C. P. 1998. The Two Cultures. In: COLLINI, S. (ed.). Cambridge UK: Canto Classics.
- SOBIN, C. & SACKEIM, H. A. 1997. Psychomotor symptoms of depression. *American Journal of Psychiatry*, 154, 4-17.
- SOLOMON, D. A., LEON, A. C., CORYELL, W. H., ENDICOTT, J., LI, C., FIEDOROWICZ, J. G., BOYKEN, L. & KELLER, M. B. 2010. Longitudinal course of bipolar I disorder: Duration of mood episodes. *Archives of General Psychiatry*, 67, 339-347.
- SØLVER, C. V. 1953. The Discovery of an Early Bearing-Dial. *The Journal of Navigation*, 6, 294-296.
- SORENSEN, H. J., SAEBYE, D., URFER-PARNAS, A., MORTENSEN, E. L. & PARNAS, J. 2012. Premorbid intelligence and educational level in bipolar and unipolar disorders: a Danish draft board study. *J Affect Disord*, 136, 1188-91.
- SOUTHERN, R. W. 2010. *Grosseteste, Robert (c.1170–1253)* [Online]. Oxford University Press. Available: <http://www.oxforddnb.com/view/article/11665>, [Accessed 4 Jan 2016].
- STARKEY, D. May 2015. "The Magna Carta of 1215 was designed to create a revolutionary regime". In: ELTON, M. (ed.). BBC History Magazine: BBC.
- STARR, S. F. 2013. *Lost Enlightenment*, Princeton University Press.
- STEELE, H. 2006. Gerald of Wales and the Angevin Kings. *Medievalists.net* [Online]. Available: <http://www.medievalists.net/2011/05/22/gerald-of-wales-and-the-angevin-kings/> [Accessed July 2015].

STENTON, D. 1937. *The Great Roll of the Pipe for the Fourth Year of the Reign of King John, Michaelmas 1202, Pipe Roll 48*, Pipe Roll Society.

STENTON, D. 1938. *The Great Roll of the Pipe for the fifth year of the reign of King John, Michaelmas 1203 (Pipe roll 49)*, Lincoln, J W Ruddock & Sons.

STENTON, D. M. 1948. *The Great Roll of the Pipe for the eleventh year of the reign of King John, Michaelmas 1209 (Pipe Roll 55)*, Pipe Roll Society Publications.

STENTON, D. M. 1952. *Pleas before the King or his justices, 1198-1202 Vols 1&2 1198-1202 for the Selden Society*, London, Quaritch.

STENTON, D. M. 1967. *Pleas Before the King or His Justices*, London, Bernard Quaritch.

STENTON, F. M. 1936. The Road System of Medieval England. *The Economic History Review*, 7, 1-21.

STOCKCHARTS.COM. *Bollinger Bands* [Online]. Available:

[http://stockcharts.com/school/doku.php?id=chart\\_school:technical\\_indicators:bollinger\\_bands](http://stockcharts.com/school/doku.php?id=chart_school:technical_indicators:bollinger_bands)  
[Accessed 15 Aug 2015.]

STRINGER, G. P. 2010. *Book 1 of William the Breton's "Philippide": A translation*, . University of New Hampshire.

STRUTT, K. 2006. Tidgrove Warren Farm Archaeological Project: An integrated Approach to the Study of an Archaeological Landscape in Hampshire, UK. In: CAMPANA, S. and FORTE, M. (ed.) *From Space to Place: 2nd International Confernece on Remote Sensing in Archaeology*. Rome.

STRUTT, K. D. Tidgrove Warren Farm Archaeological Project: An integrated Approach to the Study of an Archaeological Landscape in Hampshire, UK. In: CAMPANA, S. & FORTE, M., eds. *From Space to Place: 2nd International Conference on Remote Sensing in Archaeology.*, Dec4-7 2006 Rome, Italy. CNR, 207-212.

STUART, W. F., BARRACLOUGH, D. R. & PRESTON, J. 1988. Magnetic Reference in Navigation – The Earth as a Magnet. *The Journal of Navigation*, 41, 336-357.

STUBBS, W. 1876. *The Historical Works of Master Ralph de Diceto Vol 2* [Online]. London: Longman. Available: <https://archive.org/details/radulfidedicetod02dice/2014>].

STUBBS, W. 1880. *The Historical Works of Gervase of Canterbury*, London, Longmans & Co

STUBBS, W. 1903. *The Constitutional History of England Volume 1*, Oxford, Clarendon Press.

SULLIVAN, P. F., MAGNUSSON, C., REICHENBERG, A., BOMAN, M., DALMAN, C., DAVIDSON, M., FRUCHTER, E., HULTMAN, C. M., LUNDBERG, M., LANGSTROM, N., WEISER, M., SVENSSON, A. C. & LICHTENSTEIN, P. 2012. Family history of schizophrenia and bipolar disorder as risk factors for autism. *Arch Gen Psychiatry*, 69, 1099-1103.

SURESH, P., SEBASTIAN, S., GEORGE, A. & RADHAKRISHNAN, K. 1999. Subclinical Hyperthyroidism and Hyperkinetic Behaviour in Children. *Pediatr Neurol*, 20, 192-194.

SWANN, A. C., LIJFFIJT, M., LANE, S. D., STEINBERG, J. L. & MOELLER, F. G. 2010. Interactions between bipolar disorder and antisocial personality disorder in trait impulsivity and severity of illness. *Acta Psychiatr Scand*, 121, 453-61.

SWANN, A. C., LIJFFIJT, M., LANE, S. D., STEINBERG, J. L. & MOELLER, F. G. 2011. Interacting mechanisms of impulsivity in bipolar disorder and antisocial personality disorder. *J Psychiatr Res*, 45, 1477-82.

SWARTZ, M., SWANSON, J., HIDAY, V., BORUM, R., WAGNER, H. & BURNS, B. 1998. Violence and Severe Mental Illness: The effects of Substance abuse and nonadherence to medication. *Am J Psychiatry*, 155, 226-231.

SYMONDS, R. L. 2006. 'Switching' in bipolar disorder. *Advances in Psychiatric Treatment*, 12, 306-307.

TANSER, F., GIJSBERTSEN, B. & HERBST, K. 2006. Modelling and understanding primary health care accessibility and utilization in rural South Africa: An exploration using a geographical information system. *Social Science and Medicine*, 63, 691-705.

TAYLOR, E. H. 2002. Manic depression. In: RAMACHANDRAN, V. S. (ed.) *Encyclopedia of the Human Brain*. San Diego: Academic Press.

TAYLOR, M. A. P. 2012. Modelling Travel Time Reliability with the Burr Distribution. *Procedia - Social and Behavioral Sciences*, 54, 75-83.

TAYLOR, W. 2000. *Change Point Analysis: a powerful new tool for detecting Change* [Online]. Available: <http://www.variation.com/cpa/index.html> [Accessed April 2014].

THE CROWN ESTATE. Available: [www.thecrownestate.co.uk](http://www.thecrownestate.co.uk) [Accessed 23 Feb 2015.]

TOHEN, M., TSUANG, M. & GOODWIN, D. 1992. Prediction of Outcome in mania by mood-congruent or mood-incongruent psychotic features. *Am J Psychiatry*, 11, 1580-4.

TOHEN, M., WATERNAUX, C. M., TSAUANG, M. T. & HUNT, A. T. 1990. Four-year follow up of twenty-four first episode manic patients. *Journal of Affective Disorders*, 19, 79-86.

TOUT, T. 1920. *Chapters in the Administrative History of Mediaeval England. The Wardrobe, the chamber and the small seals*, Manchester, Manchester University Press.

TROTTER, D. *The Anglo-Norman On-line Hub* [Online]. Aberystwyth University & Swansea University. Available: <http://www.anglo-norman.net/?session=SNWK18882T1450367643> [Accessed Aug 2015.]

TURNER, R. 1988. *Men Raised from the Dust*, Philadelphia, University of Pennsylvania Press.

TURNER, R. 1994. *King John*, Longman.

TURNER, R. 2004. *Briouze, William III de (d.1211)* [Online]. Oxford University Press. Available: <http://www.oxforddnb.com/view/article/3283> 2013].

TURNER, R. V. 2004. Aubigny, William d', third earl of Arundel (c1174-1221). *Oxford Dictionary of National Biography*. Oxford University Press.

TURNER, R. V. 2005. *King John: England's Evil King?*, Stroud, Tempus Publishing Ltd.

VANCAMPFORT, D., CORRELL, C. U., PROBST, M., SIENAERT, P., WYCKAERT, S., DE HERDT, A., KNAPEN, J., DE WACHTER, D. & DE HERT, M. 2013. A review of physical activity correlates in patients with bipolar disorder. *Journal of Affective Disorders*, 145, 285-291.

VANCAMPFORT, D., FIRTH, J., SCHUCH, F., ROSENBAUM, S., DE HERT, M., MUGISHA, J., PROBST, M. & STUBBS, B. 2016. Physical activity and sedentary behavior in people with bipolar disorder: A systematic review and meta-analysis. *Journal of Affective Disorders*, 201, 145-152.

VAQUERO, J. & TRIGO, R. 2012. A Note on Solar Cycle Length During the Medieval Climate Anomaly. *Solar Physics*, 279, 289-294.

VINCENT, N. 1994. English Episcopal Acta IX : Winchester 1205-1238 In: N, V. (ed.) *English Episcopal Acta IX Winchester 1205-1238* Oxford University Press.

VINCENT, N. 2004. Why 1199? Bureaucracy and Enrolment under John and his Contemporaries. In: JOBSON, A. (ed.) *English Government in the Thirteenth Century*. London: Boydell Press.

VINCENT, N. 2007. The Court of Henry II. In: HARPER-BILL C, V. N. (ed.) *Henry II: New Interpretations*. Boydell Press.

VINCENT, N. C. 2015. *The Magna Carta Project* [Online].  
<http://magnacarta.cmp.uea.ac.uk/read/itinerary>. [Accessed 22 June 2015.]

WAREHAM, N. J., JAKES, R. W., RENNIE, K. L., MITCHELL, J., HENNINGS, S. & DAY, N. E. 2002. Validity and repeatability of the EPIC-Norfolk Physical Activity Questionnaire. *International Journal of Epidemiology*, 31, 168-174.

WARREN, W. 1957. What was Wrong with King John? *History Today*, 7.

WARREN, W. 1973. *Henry II*, Methuen (1991).

WARREN, W. L. 1978. *King John*, London, Eyre Methuen Ltd.

WEBSTER, P. 2015. *King John and Religion*, Woodbridge, Boydell Press.

WEBSTER, P. 2008. King John and Rouen: Royal itineration, kingship and the Norman "capital" c 1199-1204. In: HORSLEY, J. (ed.) *Cardiff Historical Papers*. Cardiff: Cardiff University.

WEHR, T. A., TURNER, E. H., SHIMADA, J. M., LOWE, C. H., BARKER, C. & LEIBENLUFT, E. 1998. Treatment of a Rapidly Cycling Bipolar Patient by Using Extended Bed Rest and Darkness to Stabilize the Timing and Duration of Sleep. *Biological Psychiatry*, 43, 822 -828.

WEIR, A. 2000. *Eleanor of Aquitaine*, London, Pimlico.

WEISSMAN, M., BLAND, R., CANINO, G., FARAVELLI, C., GREENWALD, S., HWU, H., JOYCE, P., KARAM, E., LEE, C., LELLOUCH, J., LEPINE, J., NEWMAN, S., RUBIO-STIPEC, M., WELLS, J., WICKRAMARATNE, P., WITTCHEN, H. & YEH, E. 1996. Cross-National Epidemiology of Major Depression and Bipolar Disorder. *JAMA*, 276, 293-299.

WERTHAM, F. I. 1929. A GROUP OF BENIGN CHRONIC PSYCHOSES: PROLONGED MANIC EXCITEMENTS. *American Journal of Psychiatry*, 86, 17-78.

WESOLOWSKY, G. O. & LOVE, R. F. 1971. The Optimal Location of New Facilities Using Rectangular Distances. *Operations Research*, 19, 124- 130.

WHITAKER, H. J., FARRINGTON, C. P., SPIESSENS, B. & MUSONDA, P. 2005. Tutorial in Biostatistics: the self-controlled case series method. *Statist. Med.*, 0, 1-31.

WHITE, J. F. Translations of Latin text were aided by the use of the machine translator "BLITZLATIN". Software-Partners Ltd UK.

WHITWELL, J. R. 1936. *Historical notes on psychiatry (early times - end of 16th century)*, London, H. K. Lewis & Co., Ltd.

WIELOPOLSKI, J., REICH, K., CLEPCE, M., FISCHER, M., SPERLING, W., KORNHUBER, J. & THUERAUF, N. 2015. Physical activity and energy expenditure during depressive episodes of major depression. *Journal of Affective Disorders*, 174, 310-316.

WIGMORE, J. H. 1904. The History of the Hearsay Rule. *Harvard Law Review*, 17, 437-458.

WILKINSON, J. 1996. A choice of fictions Historians Memory and Evidence. *PMLA*, 111, 80-92.

WILLIAMDUKEOFAQUITAINE 1982. *The Poetry of William VII, Count of Poitiers, IX Duke of Aquitaine ( ed & trans G A Bond)*, NewYork and London, Garland Publishing Co.

WILLIS, R. 1847. *The Works of William Harvey MD Sydneham Society*. London: Sydneham Society.

WINOKUR, G. 1976. Duration of illness prior to hospitalization (onset) in the affective disorders. *Neuropsychobiology*, 2, 87-93.



WINTERS, J. 2014. *Forest Law: Contextual essay* [Online]. University of London. Available: <http://www.earlyenglishlaws.ac.uk/reference/essays/forest-law/> [Accessed 12 July 2015.]

WRIGHT, A. & MARTIN, C. T. 1773. *Court-hand Restored: Or The Student's Assistant in Reading Old Deeds, Chartes, Records, etc*, BiblioLife LLC.

YANG, S., MULVEY, E. P., LOUGHRAN, T. A. & HANUSA, B. H. 2012. Psychiatric Symptoms and Alcohol Use in Community Violence by Persons With a Psychotic Disorder or Depression. *Psychiatric services (Washington, D.C.)*, 63, 262-269.

YOON, J.-H., KIM, J.-H., CHOI, S. S., LYU, M. K., KWON, J.-H., JANG, Y.-I. & PARK, G.-T. 2012. Homicide and bipolar I disorder: A 22-year study. *Forensic Science International*, 217, 113-118.

YOUNG, J. E. 1997. Between History and Memory: The Uncanny Voices of Historian and Survivor. *History and Memory*, 9, 47-58.

ZAMMIT, S., ALLEBECK, P., DAVID, A. S., DALMAN, C., HEMMINGSSON, T., LUNDBERG, I. & LEWIS, G. 2004. A Longitudinal Study of Premorbid IQ Score and Risk of Developing Schizophrenia, Bipolar Disorder, Severe Depression, and Other Nonaffective Psychoses. *Arch Gen Psychiatry*, 61, 354-360.