

Rapid Communication

First discovery of Holocene Alaskan and Icelandic tephra in Polish peatlands

E. J. WATSON,^{1*} P. KOLACZEK,² M. SŁOWIŃSKI,³ G. T. SWINDLES,¹ K. MARCISZ,^{2,4,5} M. GÁŁKA² and M. LAMENTOWICZ^{2,4}¹School of Geography, University of Leeds, Leeds LS2 9JT, UK²Department of Biogeography and Paleoecology, Adam Mickiewicz University in Poznań, Krygowskiego 10, Poznań, 61-680, Poland³Department of Environmental Resources and Geohazards, Institute of Geography and Spatial Organisation, Polish Academy of Sciences, Twarda 51/55, Warszawa, 00-818, Poland⁴Laboratory of Wetland Ecology and Monitoring, Adam Mickiewicz University in Poznań, Krygowskiego 10, Poznań, 61-680, Poland⁵Institute of Plant Sciences and Oeschger Centre for Climate Change Research, University of Bern, Altenbergrain 21, CH-3013 Bern, Switzerland

Received 8 July 2016; Revised 4 February 2017; Accepted 20 February 2017

ABSTRACT: Despite the discovery of cryptotephra layers in over 100 peatlands across northern Europe, Holocene cryptotephra layers have not previously been reported from Polish peatlands. Here we present the first Holocene tephra findings from two peatlands in northern Poland. At Bagno Kusowo peatland we identify the most easterly occurrence of the AD 860 B tephra, recently correlated to the White River Ash (WRAe) derived from Mount Churchill, Alaska. A shorter core from Linje peatland contains tephra from the Askja 1875 eruption, extending the spatial distribution and regional importance of this Icelandic tephra in Eastern Europe. Our research indicates the potential of cryptotephra layers to date and correlate the growing number of palaeoenvironmental studies being conducted on Polish peatlands and contributes towards the development of a regional Holocene tephrostratigraphy for Poland. Copyright © 2017 The Authors. *Journal of Quaternary Science* Published by John Wiley & Sons, Ltd.

KEYWORDS: Askja; cryptotephra; Eastern Europe; Mount Churchill.

Introduction

Microscopic layers of volcanic ash, ‘cryptotephra’ have been identified in over 100 peatlands in Northern Europe (e.g. van den Bogaard and Schmincke, 2002; Dugmore *et al.*, 1995; see summary in Lawson *et al.*, 2012). The individual shards which constitute cryptotephra layers can be extracted and geochemically analysed. When combined with stratigraphic information, the analysis of glass shard geochemistry can allow for the assignment of a cryptotephra layer to a given volcano or eruption. Well-dated cryptotephra layers provide valuable isochrons for the dating and correlation of palaeoenvironmental research (e.g. Lowe, 2011).

Intact peatlands provide ideal archives for the examination of environmental change and human influence over the Holocene. Polish peatlands are increasingly being exploited for their palaeoenvironmental records, which span much of the Holocene and have the potential to provide high-resolution records of both climatic change and human influence (Lamentowicz *et al.*, 2015a; Marcisz *et al.*, 2015; Kajukalo *et al.*, 2016; Gálka *et al.*, 2017). Furthermore, Polish peatlands span important environmental gradients providing opportunities to bridge the gap between records in Western Europe (influenced strongly by oceanic climate) and those in Boreal Russia (Lamentowicz *et al.*, 2015b).

Despite the discovery of cryptotephra layers in multiple sites across northern Europe (Lawson *et al.*, 2012), and a report of the Lateglacial Laacher See tephra (of German origin) in

lake sediments underlying peat in north-west Poland (Juvigné *et al.*, 1995), no tephra layers have previously been reported from Polish peatlands. The discoveries of multiple tephra layers of Icelandic origin (Hässeldalen, Askja-S, Askja 1875 and two unknown potential Icelandic tephra) in Lake Czechowskie (northern Poland) (Ott *et al.*, 2016; Wulf *et al.*, 2016), and the Askja 1875 tephra in Lake Żabińskie, north-east Poland (Tylmann *et al.*, 2016), indicate that tephra fell out over Poland during the Lateglacial and Holocene and may also be present in peatlands. The recent identification of tephra shards with a geochemistry compatible with the Askja volcanic system in sand deposits dated to 2.3 ± 0.1 ka BP (Housley *et al.*, 2014) provides further evidence for the long-distance transport of Icelandic tephra towards Poland. Cryptotephra layers could provide valuable chronological markers allowing for the correlation of palaeoenvironmental reconstructions across multiple sites both within and beyond Poland. Tephra layers which correspond to environmental or human events may be particularly valuable (Stivins *et al.*, 2016). The aim of this study is to evaluate whether historical cryptotephra layers are preserved in peatlands in north-central Poland and therewith to add to the tephrostratigraphy for this region.

Study sites and methods

Linje mire

Linje mire is a poor fen located near Bydgoszcz city, in northern Poland (53°11'N, 18°18'E) (Fig. 1). A 2.5-m core was extracted

*Correspondence: E. J. Watson, as above.
E-mail: e.j.watson@outlook.com

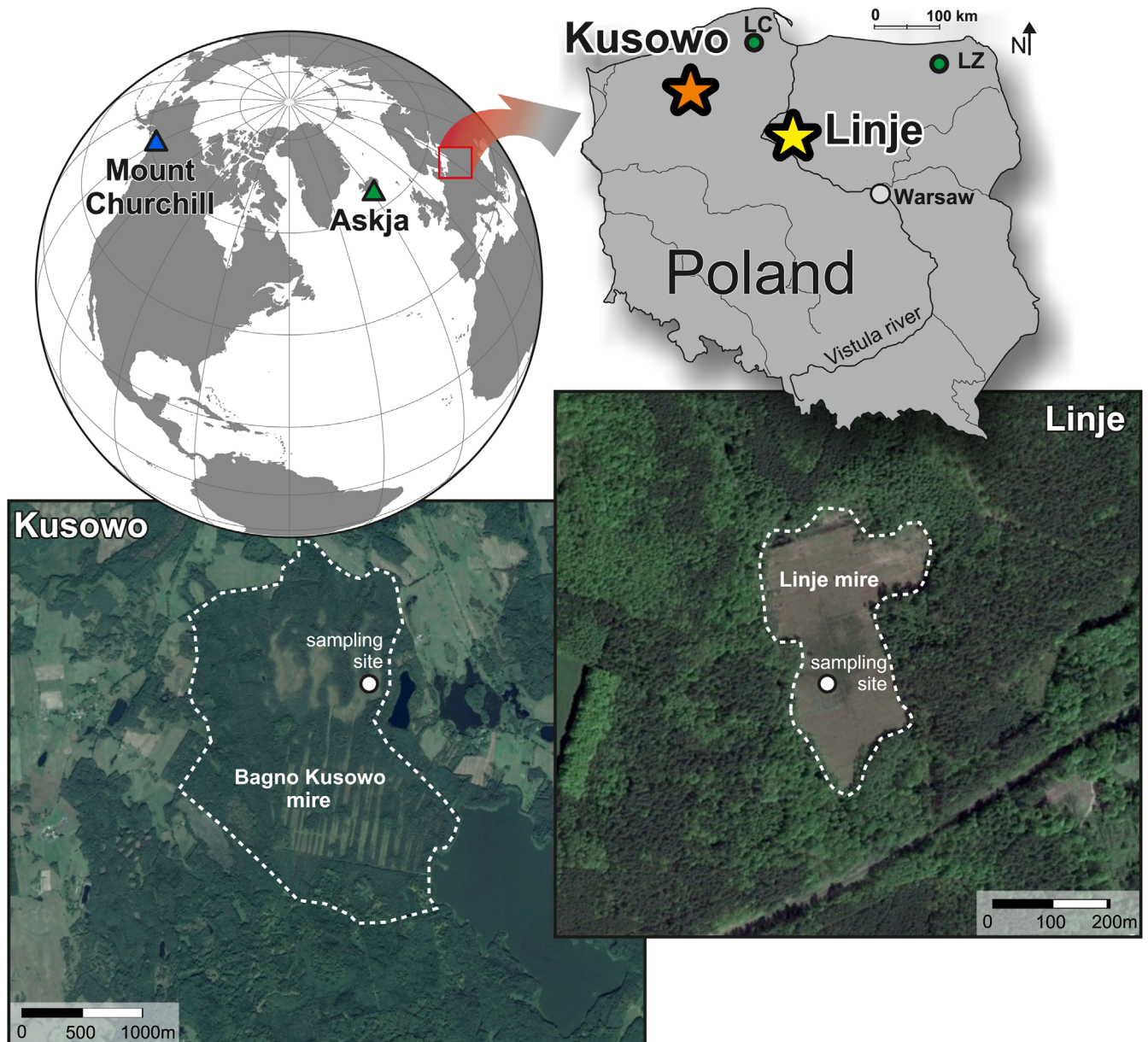


Figure 1. The location of Linje and Bagno Kusowo peatlands within Northern Poland. Globe indicates the location of the source volcanoes for tephra identified in this study, Mount Churchill in Alaska, and the Askja volcano in Iceland. The locations of sites mentioned in the text are included as follows: Lake Czechowskie (LC) and Lake Żabińskie (LZ).

from the central part of the mire (Marcisz *et al.*, 2015). The peatland is located at 91 m a.s.l. and lies along the border of oceanic and continental air masses, with mean annual precipitation of 500–550 mm (Hałas *et al.*, 2008). The vegetation on Linje mire indicates a poor fen, but areas of ombrotrophic vegetation are present in the centre of the site (Kucharski and Kloss, 2005).

Bagno Kusowo

Bagno Kusowo (Kusowo) is a Baltic bog in northern Poland (53°48'N, 16°35'E). A core of 8 m, thought to coincide with the deepest peat at the site, was extracted (Lamentowicz *et al.*, 2015a). The altitude of the site averages between 150 and 160 m a.s.l. (Gałka *et al.*, 2017). Kusowo is influenced much more by the oceanic climate than Linje. Total annual precipitation is in the region of 650 mm.

Methods

A peat monolith was sampled from Linje mire using a Wardenaar sampler (Wardenaar, 1987), while a long core

from Kusowo was extracted with a 1-m-long, 8-cm-diameter INSTORF corer. Continuous samples (increments of 1 cm at Linje and 10 cm at Kusowo) were ashed at 550 °C, washed with 10% HCl, mounted onto slides and examined at a magnification of 200× (Pilcher and Hall, 1992; Swindles *et al.*, 2010). Where tephra shards were recognized, new samples were extracted for geochemical analysis. Extraction for geochemical analysis followed the acid digestion method (Dugmore *et al.*, 1992). Samples were treated with hot concentrated HNO₃ and H₂SO₄ acids, diluted with water and sieved at 10 μm. The coarse residue was rinsed thoroughly with clean water. Recent work has shown that tephra shards extracted using the acid digestion method and then analysed using electron probe microanalysis (EPMA) are geochemically indistinguishable from shards extracted using density separation (Roland *et al.*, 2015; Watson *et al.*, 2016).

Samples were mounted onto glass slides using EpoThin resin (Dugmore *et al.*, 1992) and polished to a 0.25-μm finish. EPMA was conducted on a Cameca SX100 at the University of Edinburgh. All analyses were conducted with a

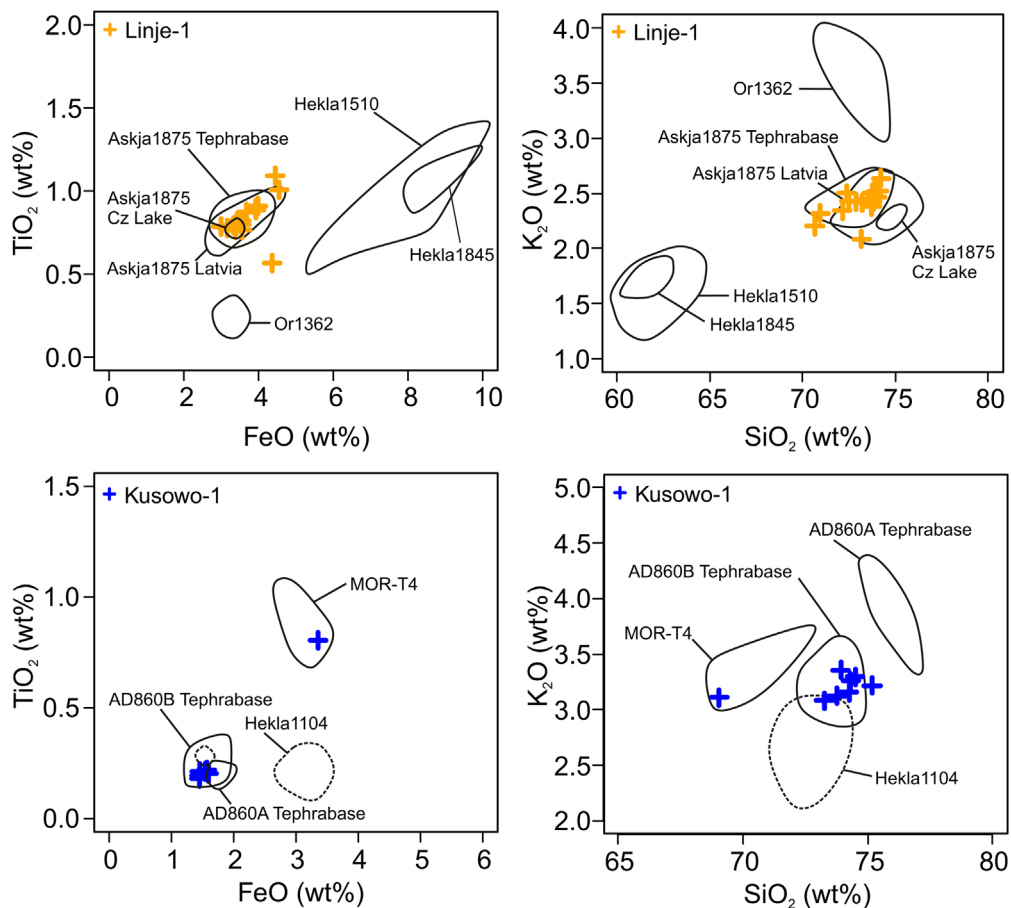


Figure 2. Major element bi-plots indicating the geochemistry of glass shards from Bagno Kusowo and Linje peatlands. Reference data: AD 860 A: Pilcher *et al.* (1995), Swindles (2006); AD 860 B: Hall and Pilcher (2002), Swindles (2006); Askja 1875: Larsen *et al.* (1999), Oldfield *et al.* (1997), Pilcher *et al.* (2005); Askja 1875 Latvia: Stivrins *et al.* (2016); Askja 1875 Czechowskie Lake: Wulf *et al.* (2016); Hekla 1845: Watson *et al.* (2015); Hekla 1510: Dugmore *et al.* (1995), Larsen *et al.* (1999), Pilcher *et al.* (1996), Swindles (2006); Hekla 1104: Pilcher *et al.* (2005), Pilcher *et al.* (1996), Streeter and Dugmore (2014); MOR-T4: Chambers *et al.* (2004). Öræfajökull (Or) 1362: Hall and Pilcher (2002), Larsen *et al.* (1999), Pilcher *et al.* (2005), Pilcher *et al.* (1995).

beam diameter of 5 μm , 15 kV and beam currents of 2 nA (Na, Mg, Al, Si, K, Ca, Fe) or 80 nA (P, Ti, Mn) (Hayward, 2012). Secondary glass standards, rhyolite (Lipari) and basalt (BCR-2G) were analysed before and after EPMA runs of unknown glass shard analyses. Raw EPMA data are supplied in the Supplementary Information, Table S1.

Two radiocarbon dates were obtained on above-ground vegetation macrofossils (*Sphagnum* leaves and stems) extracted from peat bounding the tephra layer identified at Bagno Kusowo. Samples were submitted to Poznań Radiocarbon Laboratory, Poznań, Poland, for ^{14}C dating. Samples were pre-treated using standard acid–alkali–acid treatment and rinsed thoroughly with de-ionized water between each acid/alkali stage. All dates were calibrated using OxCal v 4.2.4 (Bronk Ramsey, 2009) and the IntCal13 atmospheric curve (Reimer *et al.*, 2013). An age model for the Linje core was developed based on ^{210}Pb and ^{14}C chronologies and is reported elsewhere (Marcisz *et al.*, 2015).

Results and tephra assignments

Linje mire

The top 70 cm of peat at Linje mire contained only one tephra layer (Linje-1, 29 shards cm^{-3}) at a depth of 59–60 cm; no tephra shards were identified elsewhere in the core. The largest shard identified in the Linje-1 tephra layer had a length of 190 μm , and median shard length was 75 μm . The major element geochemistry of glass shards from Linje-1 is rhyolitic, with a high MgO content typical of the Askja 1875 tephra (AD 1875) (e.g. Larsen *et al.*, 1999) (Fig. 2). The assignment of Linje-1 to the eruption of Askja 1875 is further supported by both the ^{210}Pb and the ^{14}C age–depth models from the same core (Marcisz *et al.*,

2015), which suggest that the age of the Linje-1 tephra is ca. AD 1830–1860 (Fig. 3).

Bagno Kusowo

Two tephra layers were identified in 8 m of peat at Bagno Kusowo. Glass shards were detected at a depth of 412–415 cm (Kusowo-1, peak concentration at 413–414 cm). The largest shard identified in the Kusowo-1 layer was 95 μm , and median shard length was 35 μm . The age of the tephra layer was calculated based on linear interpolation between two closely spaced radiocarbon dates to be ca. AD 690–850 (Table S2; Fig. 4). The analyses of major elements of glass shards from Kusowo-1 indicate geochemical similarity to glass shards from the AD 860 B tephra (AD 846–848) (Fig. 2). Given stratigraphic and geochemical constraints we correlate the Kusowo-1 to the AD 860 B tephra. One glass shard has a different major element geochemistry to most shards in Kusowo-1 and shows similarity to shards from the MOR-T4 tephra (ca. AD 1000).

A small concentration of shards (<5 shards cm^{-3}) was identified at a depth of 670–680 cm in the Kusowo core. However, due to the small shard size and low concentrations of shards, tephra from this depth was not viable for geochemical analysis.

Discussion and conclusions

Tephrostratigraphy of historical times in northern central Poland

The eruption of the Icelandic volcano, Askja, began on 28 March 1875 and had an estimated volcanic explosivity index of 5 (Carey *et al.*, 2010). Tephra was dispersed towards the east and has been identified widely in Scandinavia

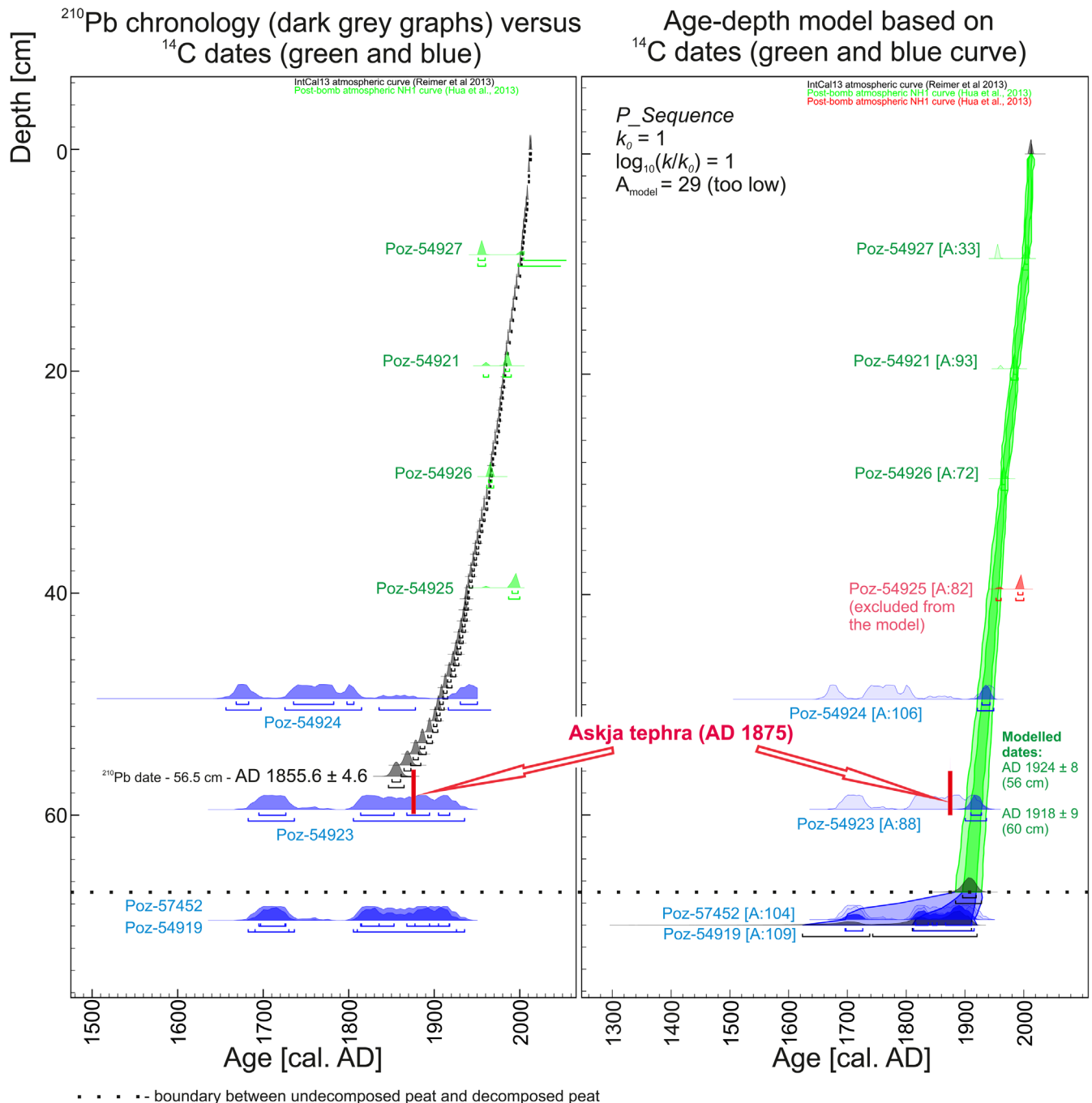


Figure 3. The Askja tephra layer versus ^{210}Pb chronology and the age–depth model based on ^{14}C dates (Marcisz *et al.*, 2015). The model was calculated using the OxCal 4.2.4 program (Bronk Ramsey, 2008, 2009).

(Wastegård, 2005), at two sites in Germany (van den Bogaard and Schmincke, 2002; Wulf *et al.*, 2016) and most recently in one peatland and two lakes in Latvia (Stivrins *et al.*, 2016). The identification of Askja 1875 in Linje mire represents the first identification of this tephra in a Polish peatland, although it was recently reported in the laminated sediments of two lakes: Lake Czechowskie, some 80 km due north of Linje (Wulf *et al.*, 2016) and Lake Żabińskie, north-east Poland (Tylmann *et al.*, 2016). We did not detect any trace of shards which might be derived from the Askja 1875 eruption in the top of the core from Kusowo peatland some 100 km due west of Lake Czechowskie.

The AD 860 B (AD 846–847; Coulter *et al.*, 2012) tephra has been identified at 20 sites in Ireland, Great Britain, Scandinavia and Germany (Pilcher *et al.*, 1995; van den Bogaard and Schmincke, 2002; Langdon and Barber, 2004).

The tephra has recently been correlated to the White River Ash east (WRAe) tephra, derived from an eruption of the Churchill volcano in Alaska (Jensen *et al.*, 2014). The identification of the AD 860 B tephra at Kusowo represents the most easterly occurrence of this tephra. Tephra shards from the AD 860 B layer were transported some 7000 km across the Atlantic, before fallout onto Kusowo mire. One shard from the Kusowksie-1 tephra layer showed geochemical similarity to the MOR-T4 tephra (ca. 1000 AD) (Chambers *et al.*, 2004). The MOR-T4 tephra has not previously been recorded outside of Great Britain and Ireland. Given that only one shard was identified, we are unable to conclusively say whether the MOR-T4 tephra was deposited over Poland. However, given that this tephra is geochemically quite distinct, and fell out around the same time as AD 860 B, there is a possibility that the fallout

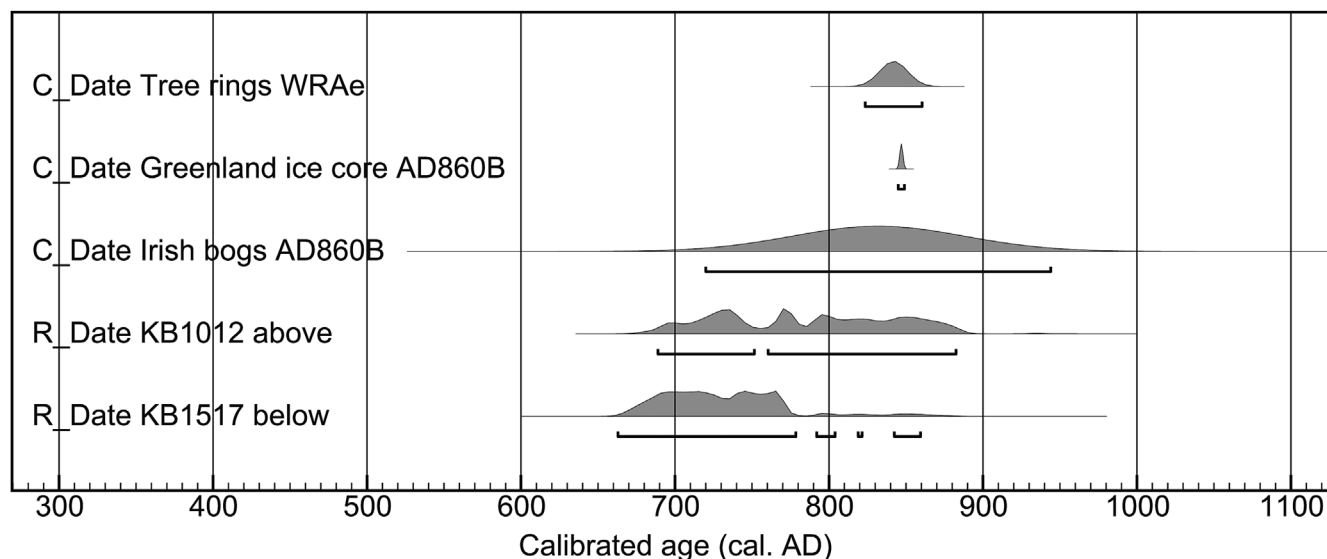


Figure 4. Ages of AD 860 B tephra from various archives across northern Europe. References: the age of the WR Ae tephra is based on tree ring measurements on spruce killed by the eruption (Jensen *et al.*, 2014); the age of the AD 860 B tephra in the NGRIP ice core (Coulter *et al.*, 2012); the age of the AD 860 B tephra based on wiggle-match ^{14}C dating in Irish bogs (Pilcher *et al.*, 1995); two ^{14}C dates (KB10-12 and KB15-17) bounding the Kusowo-1 tephra from Bagno Kusowo peatland reported in this study.

range for the MOR-T4 tephra is much larger than previously thought.

Based on the depth at which the AD 860 B tephra was identified at Kusowo, the estimated age of the sparse concentration of shards between 670 and 680 cm is *ca.* AD 250. Therefore, it cannot be discounted that these shards correspond to one of the 'Unknown Icelandic tephras', two cryptotephra layers (JC09_B2_170-173_T and JC09_BC_155-158_T) of identical composition with an age of $10 \text{ BC} \pm 20$ (varve years) and $AD 60 \pm 20$ (varve years), which were reported in Lake Czechowskie by Wulf *et al.* (2016). However, given the extremely low concentrations of shards identified in Lake Czechowskie (2 and 6 shards cm^{-3}) fallout from these events might have been concentrated into detectable levels in some areas of the lake basin, but might be below detection levels in Polish peatlands (Watson *et al.*, 2016).

Tephra shard size

The discovery of shards of 190 and 95 μm in length at fallout sites ~ 2500 and 7000 km from their volcanic sources indicates the potential for the long-distance transport of relatively large volcanic ash particles. The median shard size for the Askja 1875 tephra at Linje (75 μm) suggests that this tephra was not at the end of its range, and shards of an analysable size may well have been transported further east and south-east to sites in Belarus or the Ukraine.

Conclusions

The discovery of tephra from both Iceland and Alaska in Polish peatlands indicates the potential for the discovery of more tephra layers in Poland. The discovery of Askja 1875 in a Polish peatland underlines the importance of this tephra layer as a chronological marker in Eastern Europe. The large size of the shards identified in the Askja 1875 tephra layer at Linje indicates that shards from this tephra might still be of a geochemically analysable size in sites further east. We record the most easterly reported occurrence of the AD 860 B tephra some 7000 km from its origin in Alaska. The AD 860 B tephra was not identified in the sediments at Lake Czechowskie

(100 km due east of Kusowo). The tephra layers we identify have been identified at other sites in north and west Europe and offer the opportunity to synchronize and compare palaeoenvironmental records across Europe, from the oceanic climates of Western Europe to the more continental regions of Eastern Europe. However, the patchy distribution of tephra necessitates the examination of more sites in Eastern Europe before a regional tephrostratigraphy can be established.

Acknowledgements. This research was undertaken while E.W. held a NERC-funded Doctoral Training Grant (NE/K500847/1). This research was supported by grant PSPB-013/2010 from Switzerland through the Swiss Contribution to the enlarged European Union (CLIMPEAT, www.climpeat.pl). We acknowledge the support of the Scientific Exchange Programme from the Swiss Contribution to the New Member States of the European Union (Sciex-NMS^{ch}) – SCIEX Scholarship Fund, project RE-FIRE 12.286. The research was supported by the National Science Center (Poland) – grant nos. NN305062240, 2011/01/D/ST10/02579, 2015/17/B/ST10/01656 and UMO-2014/13/B/ST10/02091.

Supplementary information

Table S1. Raw EPMA data for Kusowo-1 and Linje-1.

Table S2. Radiocarbon dates obtained on samples from Kusowo Bagno peatland.

Abbreviations. EPMA, electron probe micro analysis.

References

- Bronk Ramsey C. 2008. Deposition models for chronological records. *Quaternary Science Reviews* **27**: 42–60.
- Bronk Ramsey C. 2009. Bayesian analysis of radiocarbon dates. *Radiocarbon* **51**: 337–360.
- Carey RJ, Houghton BF, Thordarson T. 2010. Tephra dispersal and eruption dynamics of wet and dry phases of the 1875 eruption of Askja Volcano, Iceland. *Bulletin of Volcanology* **72**: 259–278.
- Chambers FM, Daniell JRG, Hunt JB *et al.* 2004. Tephrostratigraphy of An Loch Mor, Inis Oirr, western Ireland: implications for Holocene tephrochronology in the northeastern Atlantic region. *Holocene* **14**: 703–720.
- Coulter SE, Pilcher JR, Plunkett G *et al.* 2012. Holocene tephras highlight complexity of volcanic signals in Greenland ice cores. *Journal of Geophysical Research: Atmospheres* **117**: D21303.

- Dugmore AJ, Larsen G, Newton AJ. 1995. Seven tephra isochrones in Scotland. *Holocene* **5**: 257–266.
- Dugmore AJ, Newton AJ, Sugden DE *et al.* 1992. Geochemical stability of fine-grained silicic Holocene tephra in Iceland and Scotland. *Journal of Quaternary Science* **7**: 173–183.
- Gałka M, Tobolski K, Górski A *et al.* 2017. Resilience of plant and testate amoeba communities after climatic and anthropogenic disturbances in a Baltic bog in northern Poland: implications for ecological restoration. *Holocene* **27**: 130–141.
- Hałas S, Słowiński M, Lamentowicz M. 2008. Relationships between meteorological factors and hydrology of a kettle-hole mire in northern Poland. *Studia Limnologica et Telmatologica* **2**: 15–26.
- Hall VA, Pilcher JR. 2002. Late-Quaternary Icelandic tephra in Ireland and Great Britain: detection, characterization and usefulness. *Holocene* **12**: 223–230.
- Hayward C. 2012. High spatial resolution electron probe microanalysis of tephra and melt inclusions without beam-induced chemical modification. *Holocene* **22**: 119–125.
- Housley RA, MacLeod A, Armitage SJ *et al.* 2014. The potential of cryptotephra and OSL dating for refining the chronology of open-air archaeological windblown sand sites: a case study from Mirkowice 33, northwest Poland. *Quaternary Geochronology* **20**: 99–108.
- Jensen BJL, Pyne-O'Donnell S, Plunkett G *et al.* 2014. Transatlantic distribution of the Alaskan White River Ash. *Geology* **42**: 875–878.
- Juvigné É, Kozarski S, Nowaczyk B. 1995. The occurrence of Laacher See Tephra in Pomerania, NW Poland. *Boreas* **24**: 225–231.
- Kajukalo K, Fiałkiewicz-Kozioł B, Gałka M *et al.* 2016. Abrupt ecological changes in the last 800 years inferred from a mountainous bog using testate amoebae traits and multi-proxy data. *European Journal of Protistology* **55**: 165–180.
- Kucharski L, Kloss M. 2005. Contemporary vegetation of selected raised mires and its preservation. *Monographiae Botanicae* **94**: 37–63.
- Lamentowicz M, Gałka M, Lamentowicz *et al.* 2015a. Reconstructing climate change and ombrotrophic bog development during the last 4000 years in northern Poland using biotic proxies, stable isotopes and trait-based approach. *Palaeogeography, Palaeoclimatology, Palaeoecology* **418**: 261–277.
- Lamentowicz M, Słowiński M, Marcisz K *et al.* 2015b. Hydrological dynamics and fire history of the last 1300 years in Western Siberia reconstructed from a high-resolution, ombrotrophic peat archive. *Quaternary Research* **84**: 312–325.
- Langdon PG, Barber KE. 2004. Snapshots in time: precise correlations of peat-based proxy climate records in Scotland using mid-Holocene tephra. *Holocene* **14**: 21–33.
- Larsen G, Dugmore A, Newton A. 1999. Geochemistry of historical-age silicic tephra in Iceland. *Holocene* **9**: 463–471.
- Lawson IT, Swindles GT, Plunkett G *et al.* 2012. The spatial distribution of Holocene cryptotephra in north-west Europe since 7 ka: implications for understanding ash fall events from Icelandic eruptions. *Quaternary Science Reviews* **41**: 57–66.
- Lowe DJ. 2011. Tephrochronology and its application: a review. *Quaternary Geochronology* **6**: 107–153.
- Marcisz K, Tinner W, Colombaroli D *et al.* 2015. Long-term hydrological dynamics and fire history over the last 2000 years in CE Europe reconstructed from a high-resolution peat archive. *Quaternary Science Reviews* **112**: 138–152.
- Oldfield F, Thompson R, Crooks PRJ *et al.* 1997. Radiocarbon dating of a recent high latitude peat profile: Stor Åmyrån, northern Sweden. *Holocene* **7**: 283–290.
- Ott F, Wulf S, Serb J *et al.* 2016. Constraining the time span between the Early Holocene Håsseldalen and Askja-S tephra through varve counting in the Lake Czechowskie sediment record, Poland. *Journal of Quaternary Science* **31**: 103–113.
- Pilcher J, Bradley RS, Francus P *et al.* 2005. A Holocene tephra record from the Lofoten Islands, Arctic Norway. *Boreas* **34**: 136–156.
- Pilcher JR, Hall VA. 1992. Towards a tephrochronology for the Holocene of the north of Ireland. *Holocene* **2**: 255–259.
- Pilcher JR, Hall VA, McCormac FG. 1995. Dates of Holocene Icelandic volcanic eruptions from tephra layers in Irish peats. *Holocene* **5**: 103–110.
- Pilcher JR, Hall VA, McCormac FG. 1996. An outline tephrochronology for the Holocene of the north of Ireland. *Journal of Quaternary Science* **11**: 485–494.
- Reimer PJ, Bard E, Bayliss A *et al.* 2013. IntCal13 and Marine13 radiocarbon age calibration curves 0–50,000 years cal BP. *Radiocarbon* **55**: 1869–1887.
- Roland TP, Mackay H, Hughes PDM. 2015. Tephra analysis in ombrotrophic peatlands: a geochemical comparison of acid digestion and density separation techniques. *Journal of Quaternary Science* **30**: 3–8.
- Stivrins N, Wulf S, Wastegård S *et al.* 2016. Detection of the Askja AD 1875 cryptotephra in Latvia, Eastern Europe. *Journal of Quaternary Science* **31**: 437–441.
- Streeter R, Dugmore A. 2014. Late-Holocene land surface change in a coupled social–ecological system, southern Iceland: a cross-scale tephrochronology approach. *Quaternary Science Reviews* **86**: 99–114.
- Swindles GT. 2006. *Reconstruction of Holocene climate change from peatlands in the north of Ireland*. PhD Thesis, Queen's University Belfast.
- Swindles GT, De Vleeschouwer F, Plunkett G. 2010. Dating peat profiles using tephra: stratigraphy, geochemistry and chronology. *Mires and Peat* **7**: 1–9.
- Tylmann W, Bonk A, Goslar T *et al.* 2016. Calibrating ²¹⁰Pb dating results with varve chronology and independent chronostratigraphic markers: problems and implications. *Quaternary Geochronology* **32**: 1–10.
- van den Bogaard C, Schmincke HU. 2002. Linking the North Atlantic to central Europe: a high-resolution Holocene tephrochronological record from northern Germany. *Journal of Quaternary Science* **17**: 3–20.
- Wardenaar ECP. 1987. A new hand tool for cutting peat profiles. *Canadian Journal of Botany* **65**: 1772–1773.
- Wastegård S. 2005. Late Quaternary tephrochronology of Sweden: a review. *Quaternary International* **130**: 49–62.
- Watson EJ, Swindles GT, Lawson IT *et al.* 2015. Spatial variability of tephra and carbon accumulation in a Holocene peatland. *Quaternary Science Reviews* **124**: 248–264.
- Watson EJ, Swindles GT, Lawson IT *et al.* 2016. Do peatlands or lakes provide the most comprehensive distal tephra records? *Quaternary Science Reviews* **139**: 110–128.
- Wulf S, Dräger N, Ott F *et al.* 2016. Holocene tephrostratigraphy of varved sediment records from Lakes Tiefer See (NE Germany) and Czechowskie (N Poland). *Quaternary Science Reviews* **132**: 1–14.