



Pergamon

Progress in Oceanography 55 (2002) 373–384

**Progress in
Oceanography**www.elsevier.com/locate/pocean

Erratum

**Erratum to: The shallow overturning circulation of the
Indian Ocean****[Progress in Oceanography (2002) 53 (1), 57-103][☆]****Friedrich A. Schott *, Marcus Dengler, Rena Schoenefeldt***Institut für Meereskunde an der Universität Kiel, Düsternbrooker Weg 20, Kiel 24105, Germany*

The Publisher regrets that errors occurred in figures 6, 8, 9, 13, 17, 18, 20, 24, 27 & 28 of this paper. The figures are reproduced correctly below.

1. page 65, Fig. 6b: contour labels of dashed lines should be negative. The figure is republished in the following pages.
2. page 68, Fig. 8a-c: contour labels of dashed lines should be negative. The figure is republished in the following pages.
3. page 69, Fig. 9c,d: units in Fig. 9c [kg m^3] should read [kg m^{-3}]. Contour labels of dashed lines in Fig. 9d should be negative. The figure is republished in the following pages.
4. page 74, Fig. 13a: text in figure 05-00m: 21Sv should read 0-500m: 21 Sv. The figure is republished in the following pages.
5. page 84, Fig. 17c,d: units in Fig. 17c [kg m^3] should read [kg m^{-3}]. Contour labels of dashed lines in Fig. 17d should be negative. The figure is republished in the following pages.
6. page 85, Fig. 18: minuses on colour code and on transport numbers are missing; ms^1 over color bar should be ms^{-1} . The figure is republished in the following pages.
7. page 89, Fig. 20: contour labels of dashed lines in the left panels should be negative. The figure is republished in the following pages.
8. page 93, Fig. 24: minuses on colour code and negative contour labels are missing. The figure is republished in the following pages.
9. page 94, Fig. 25: axis labels on all three panels should be V [cm s^{-1}]. The figure is republished in the following pages.
10. page 97, Fig. 27: contour labels of the grey-hatched lines should be negative. Mean transport in panel c) should be -9.4 Sv. The figure is republished in the following pages.
11. page 98, Fig. 28: vertical transport in blue area in the northern Arabian Sea should read -0.5. Several lines connecting to arrow-heads are missing. The figure is republished in the following pages.

* Corresponding author. Tel.: +49 431 600 4100; fax: +49 431 600 4102.

[☆] PII of original article S0079-6611(02)00039-3.

E-mail address: fschott@ifm.uni-kiel.de (F.A. Schott).

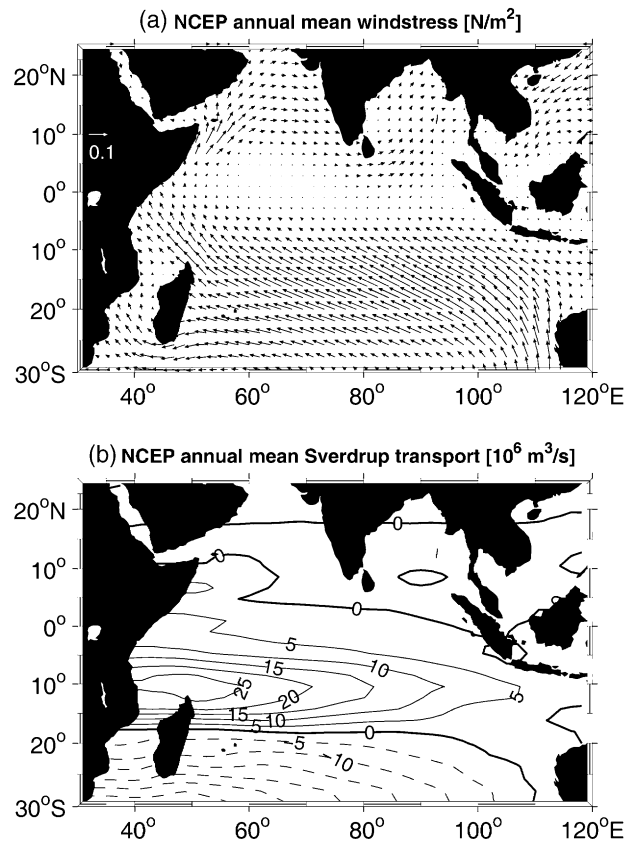


Fig. 1. Errata

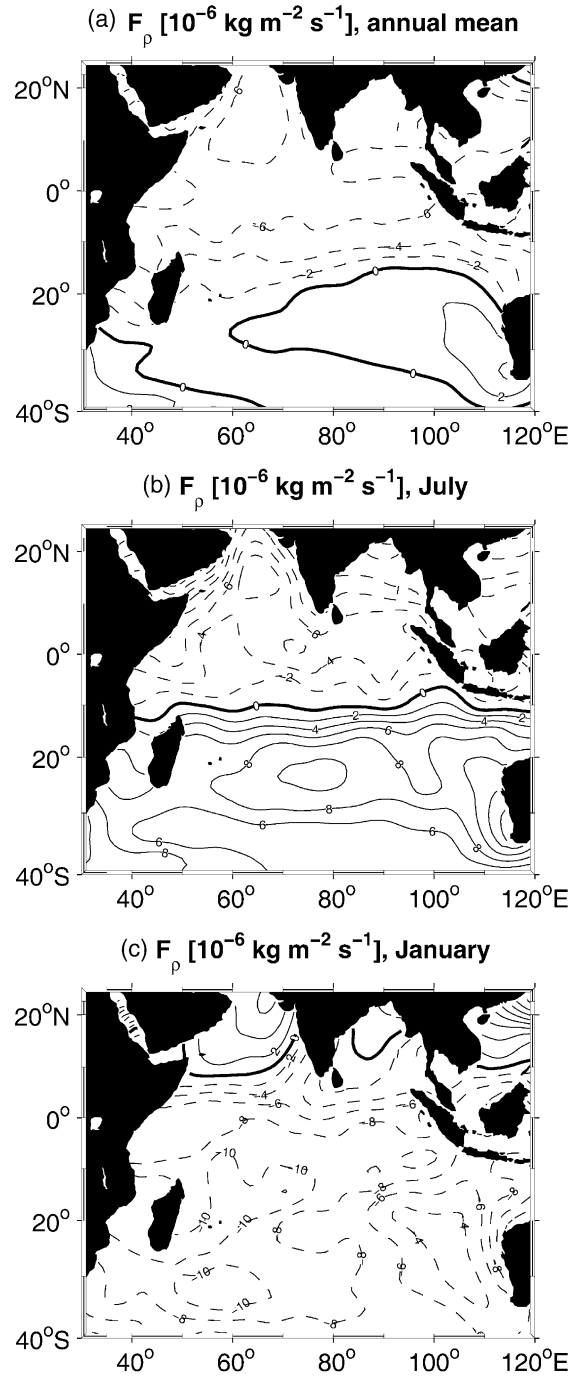


Fig. 2. Errata

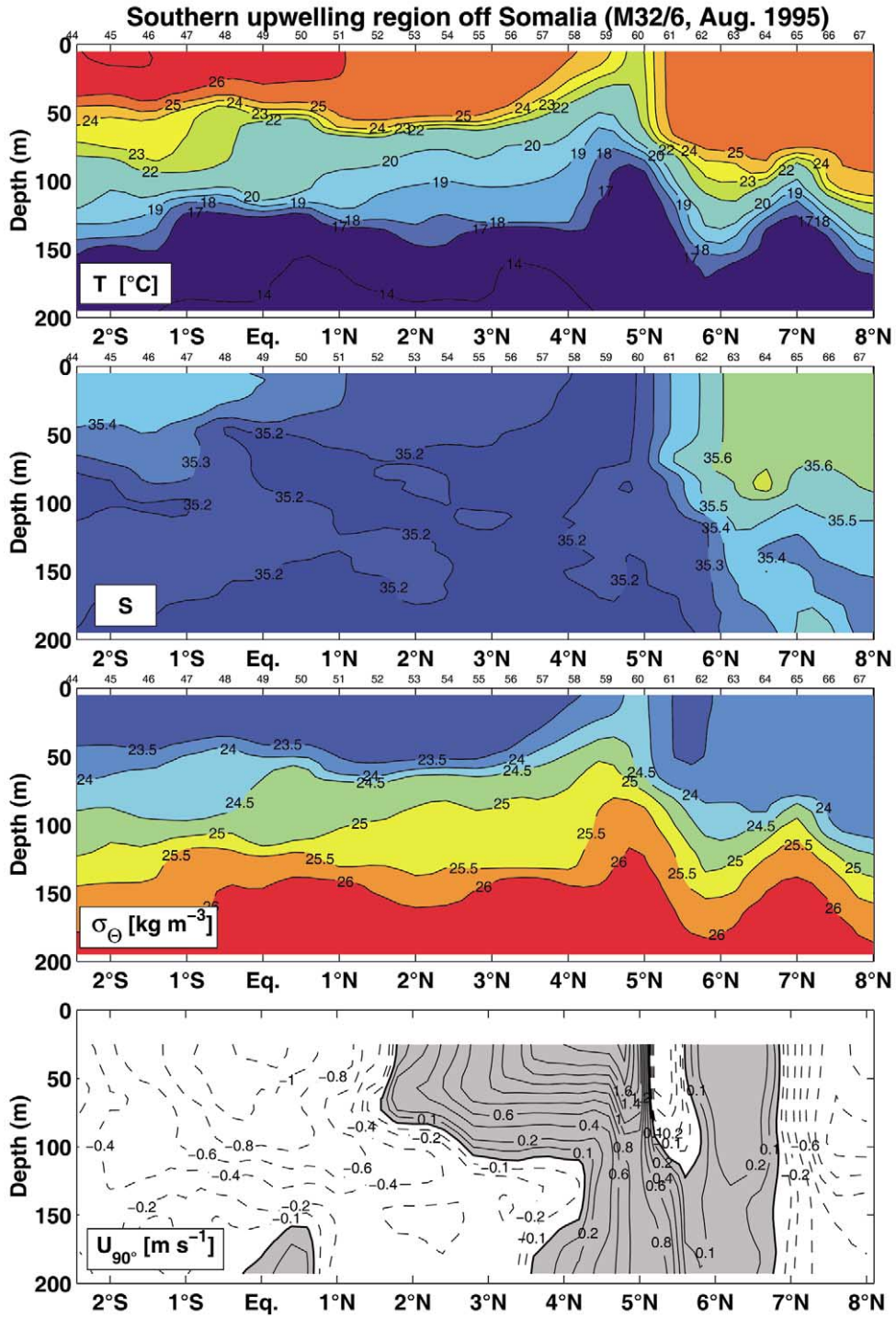


Fig. 3. Errata

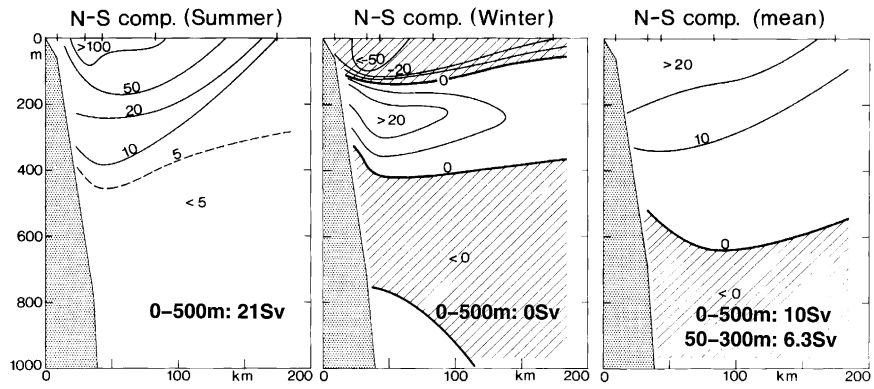


Fig. 4. Errata

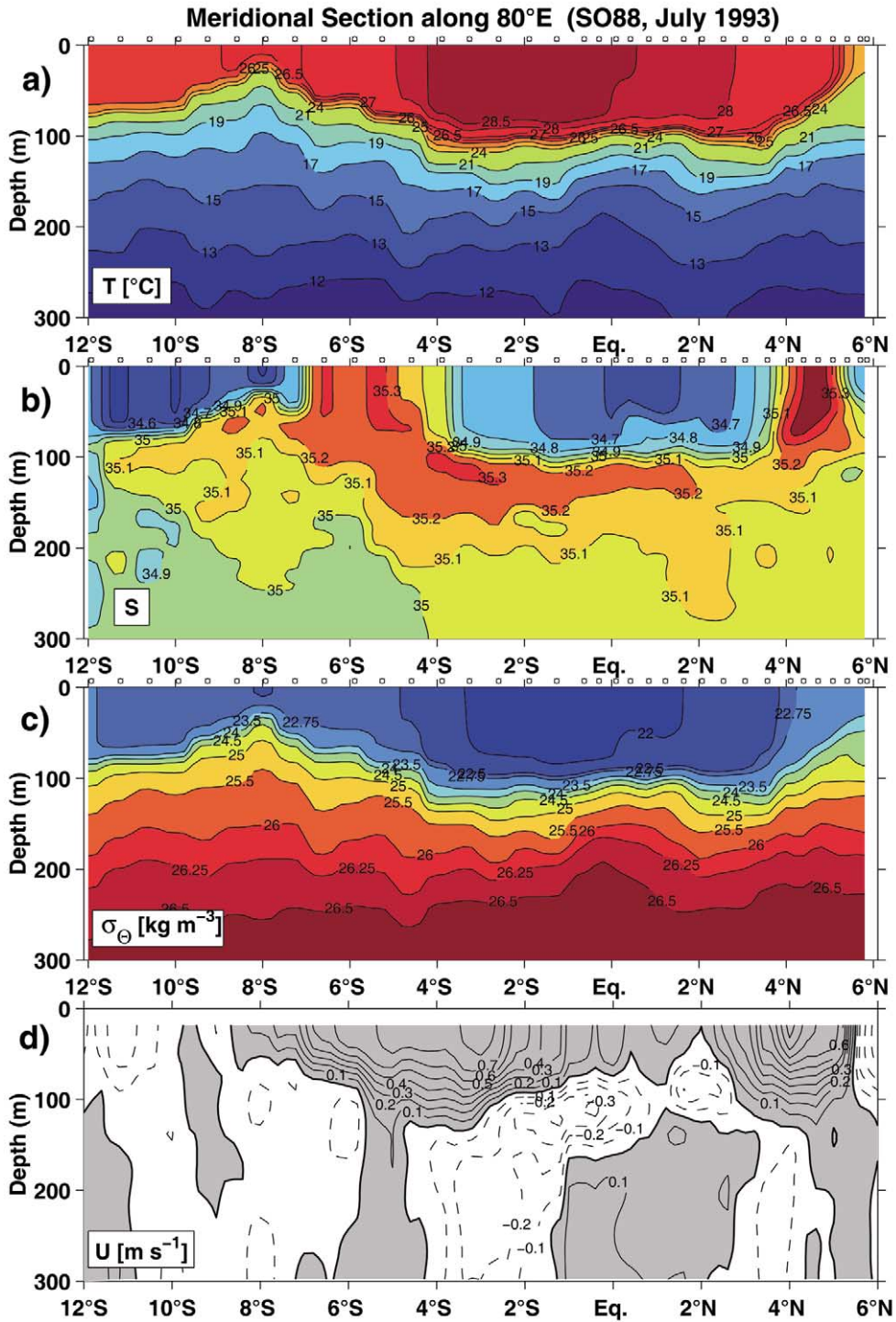


Fig. 5. Errata

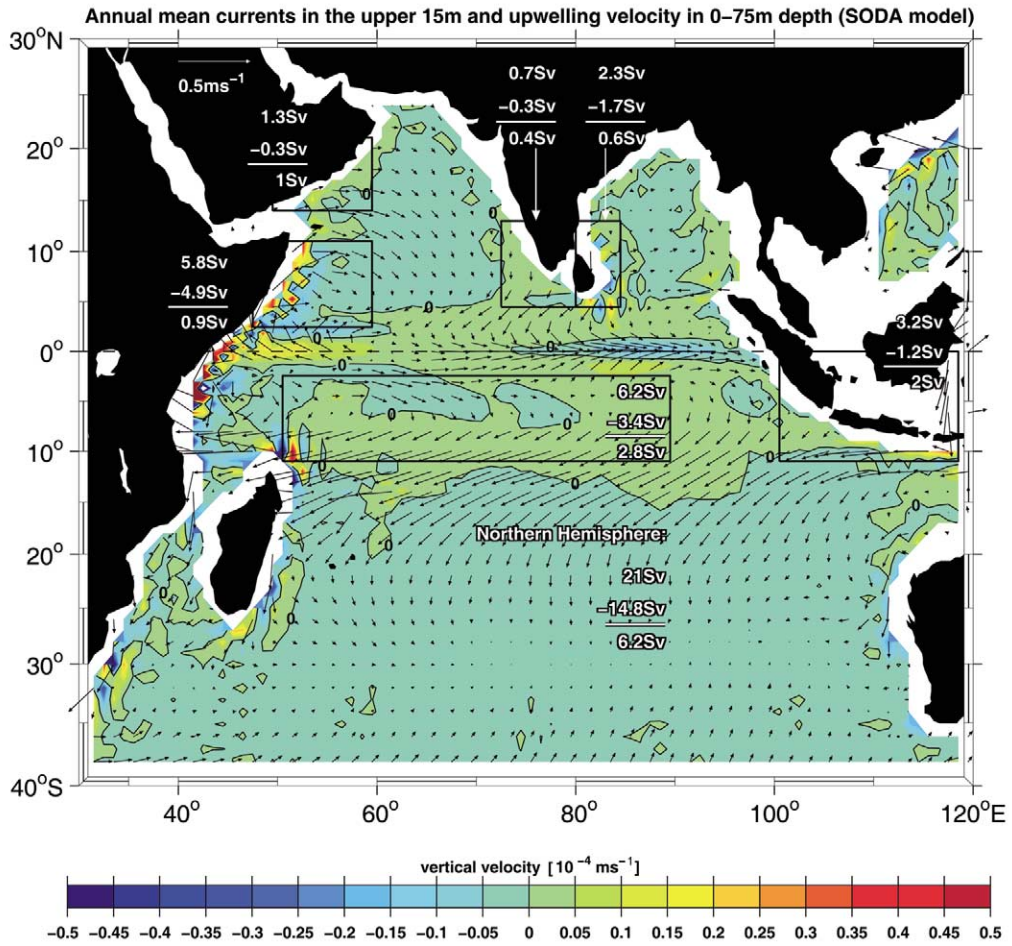


Fig. 6. Errata

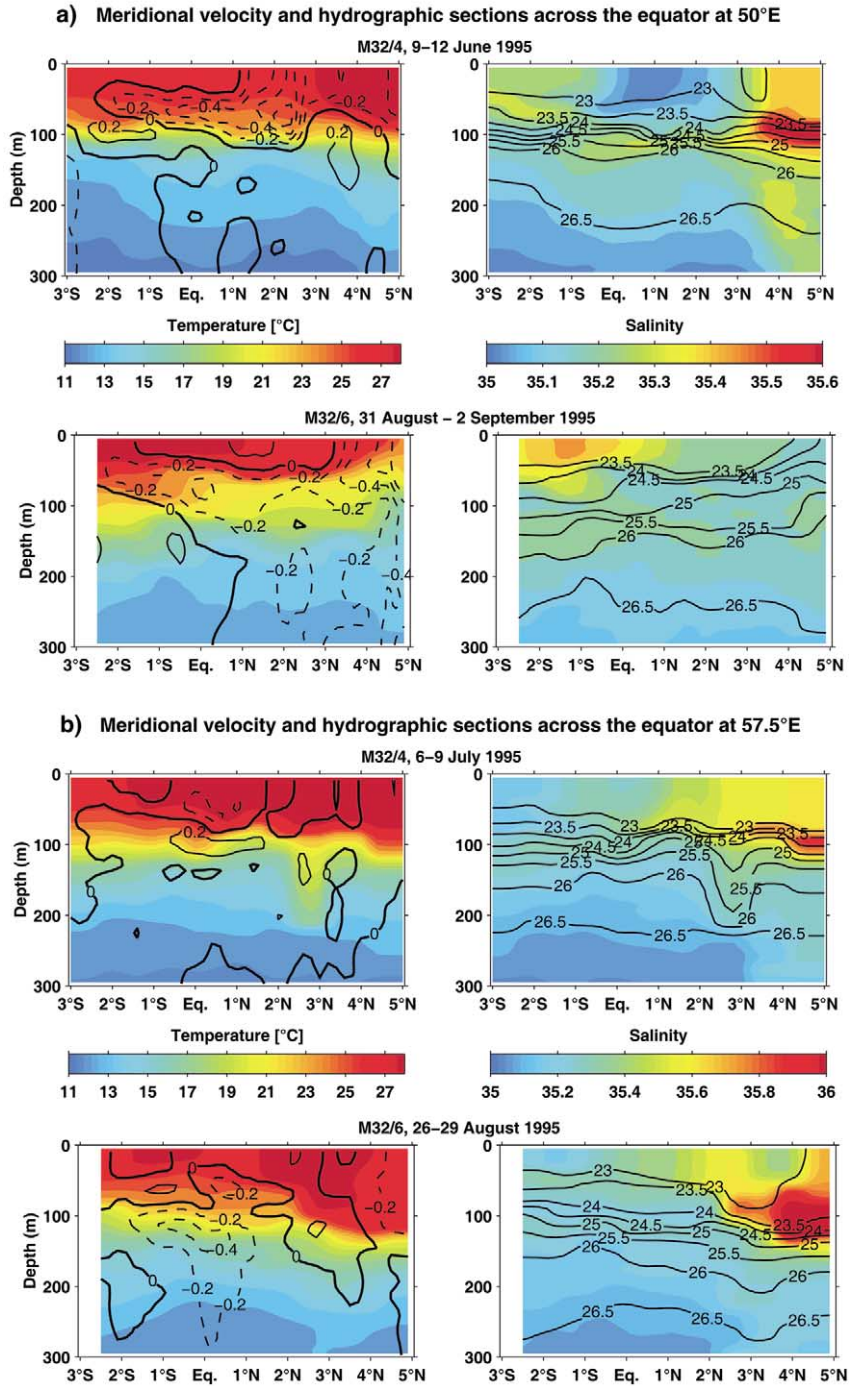


Fig. 7. Errata

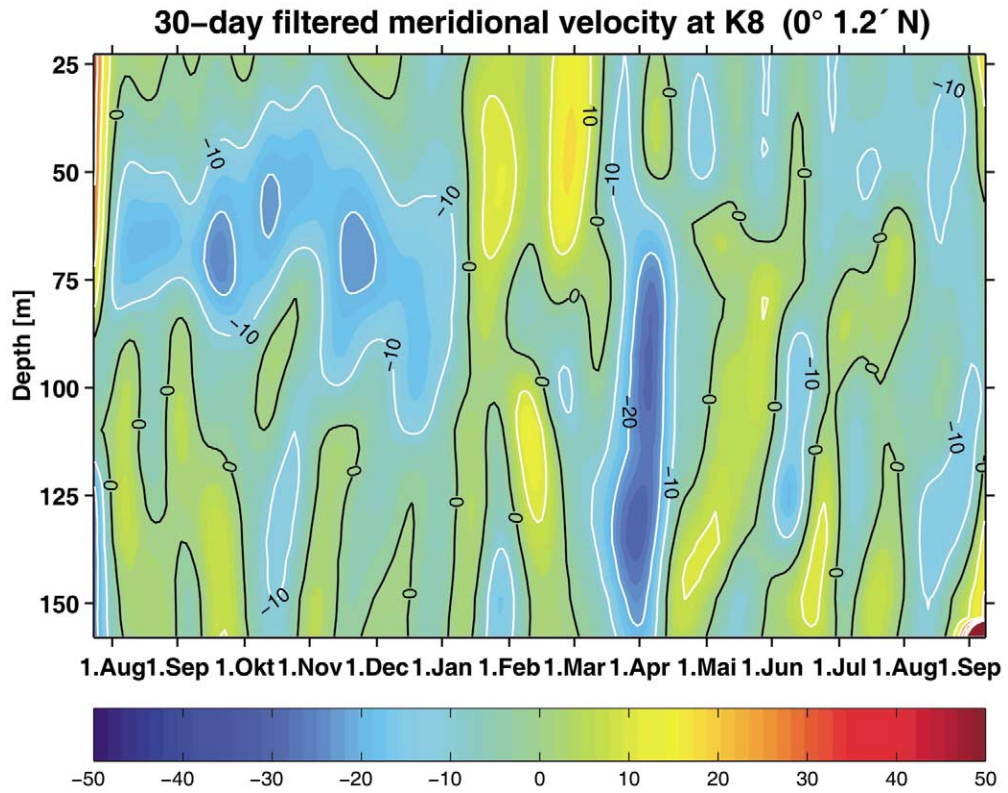


Fig. 8. Errata

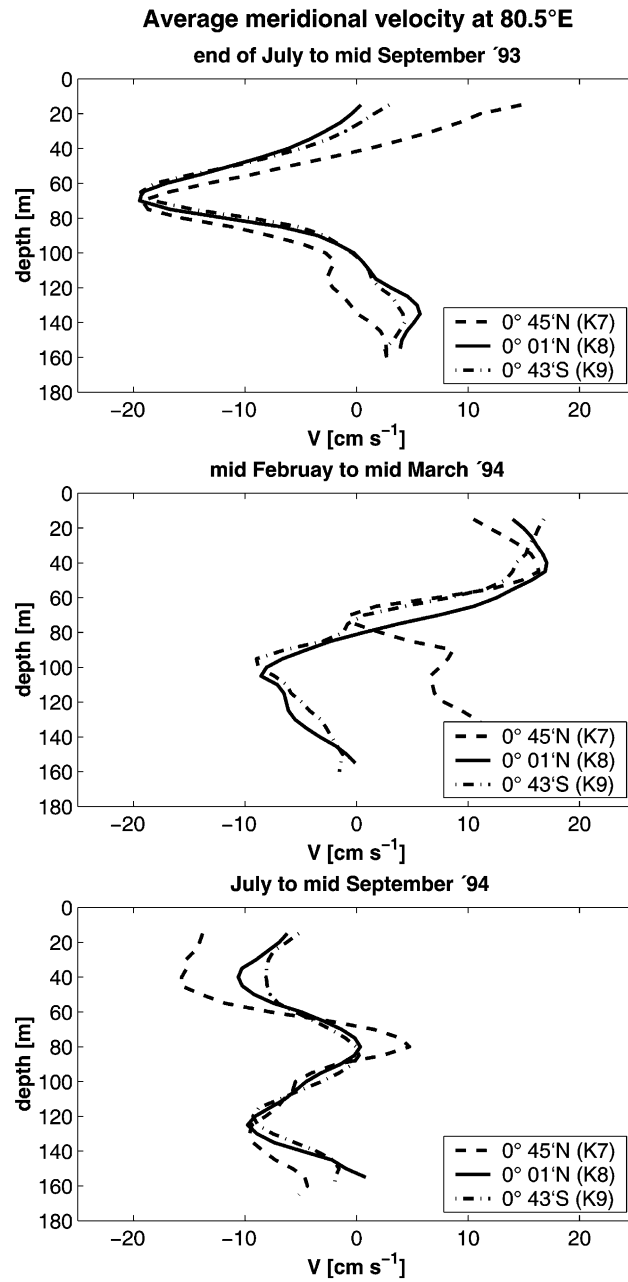


Fig. 9. Errata

Meridional velocity along the equator

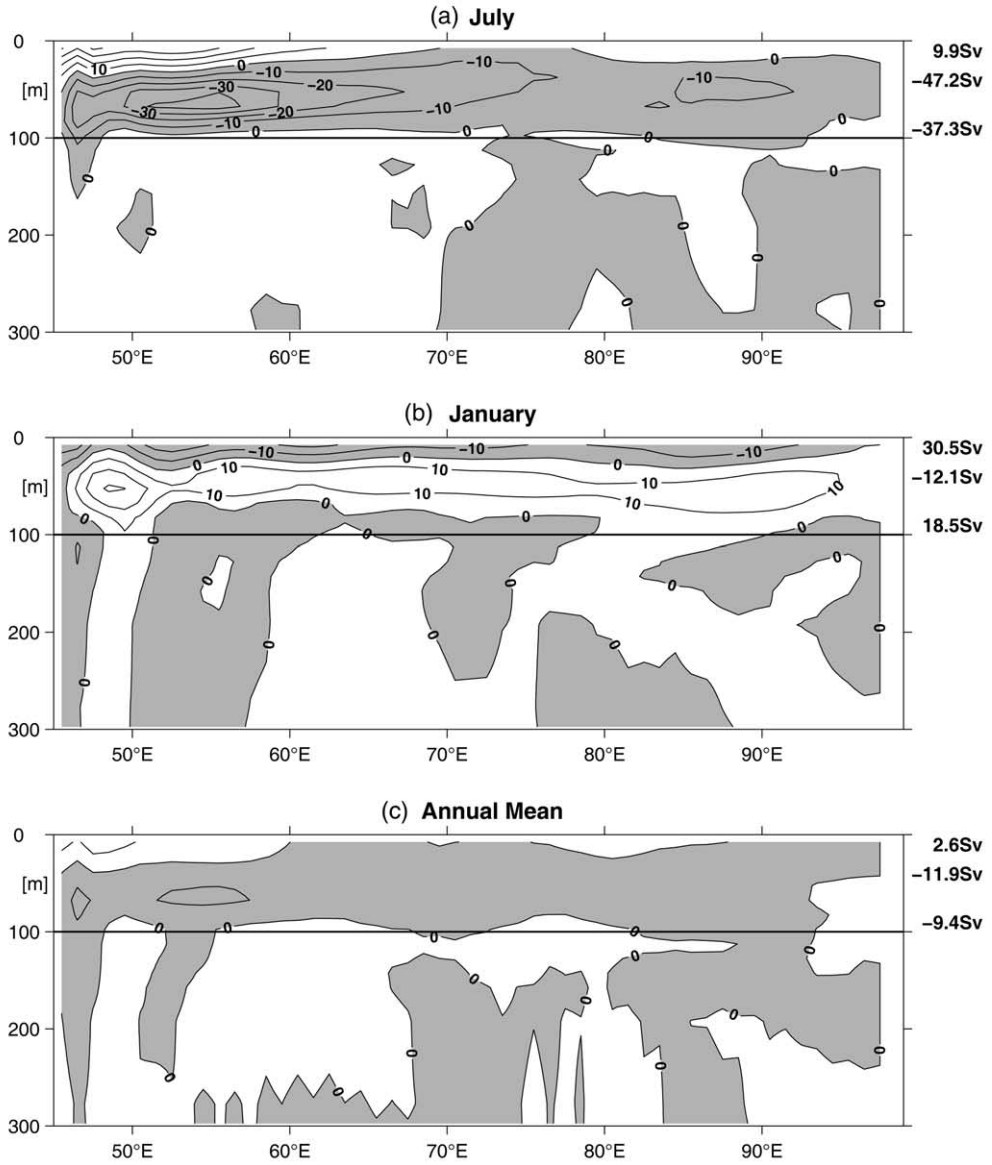


Fig. 10. Errata

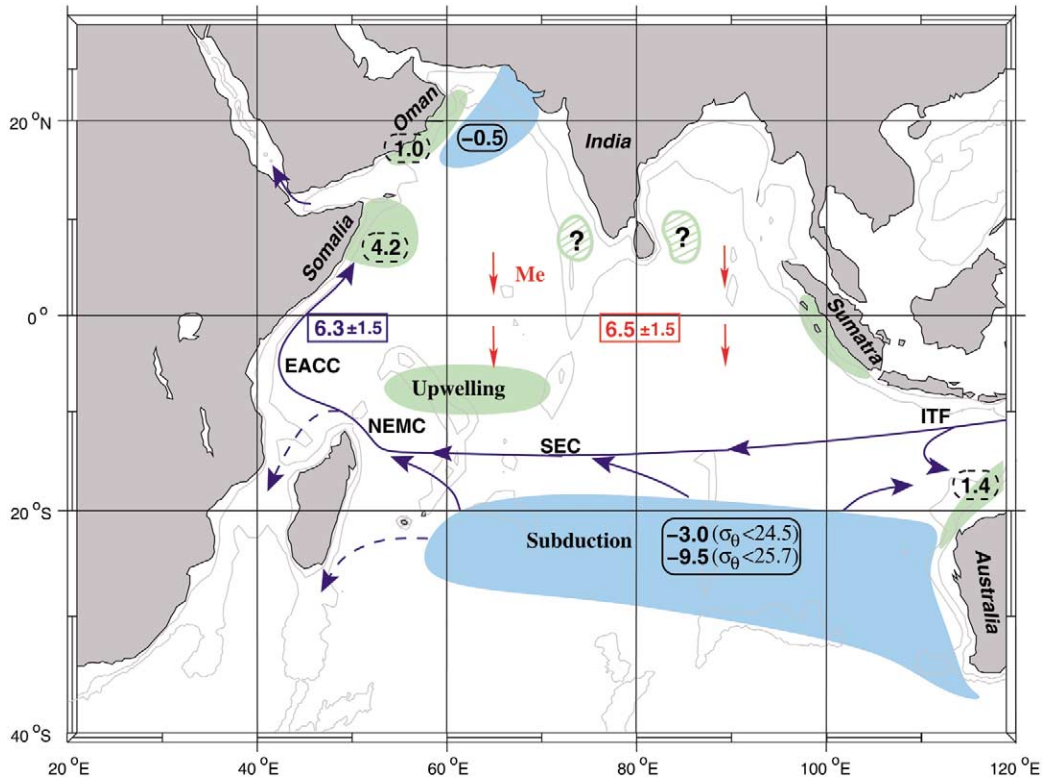


Fig. 11. Errata